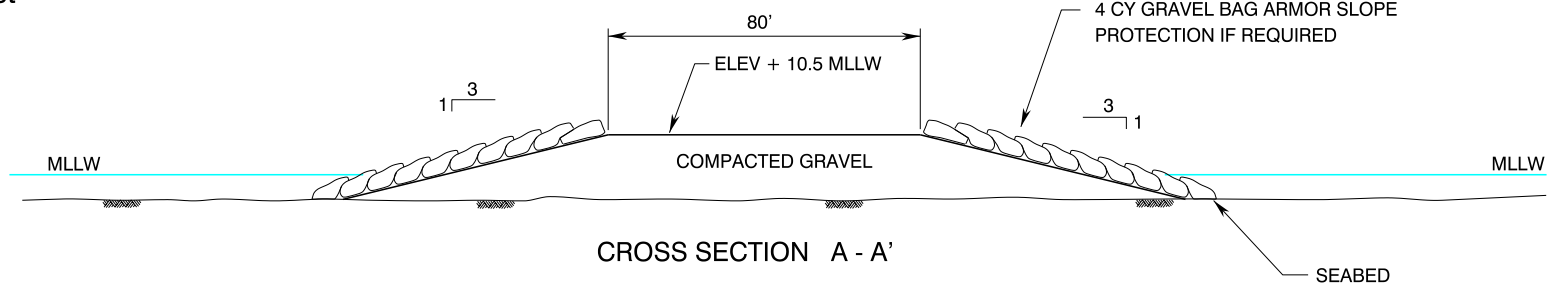


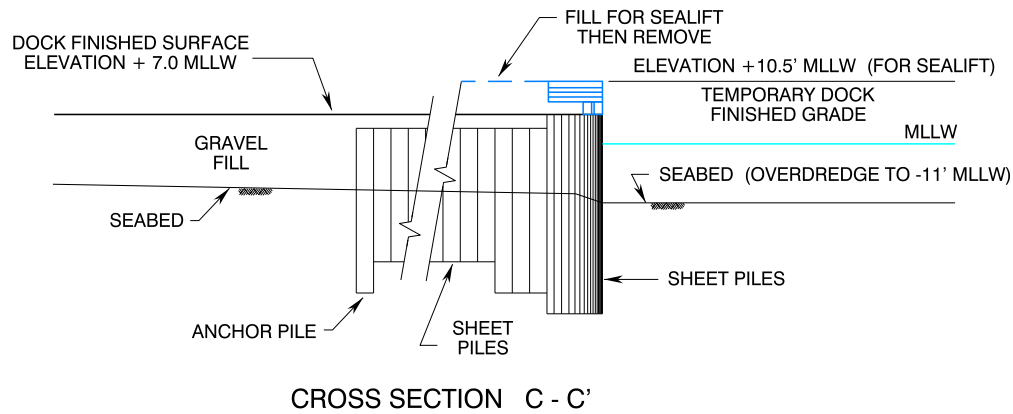
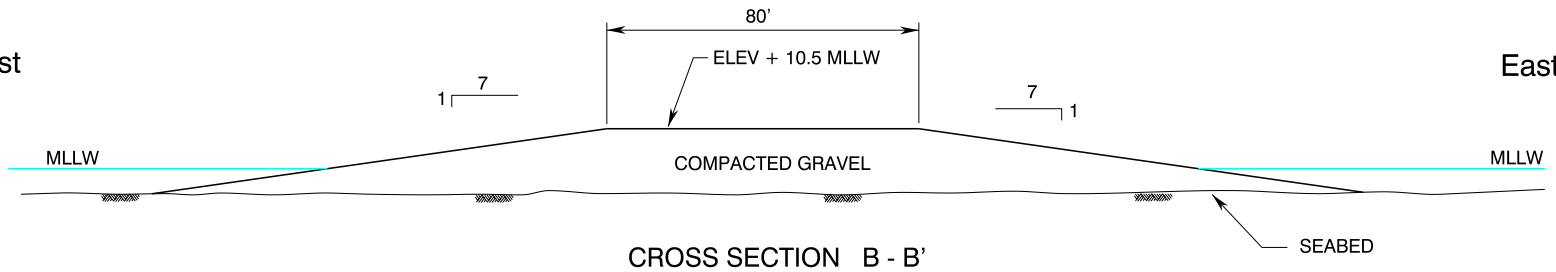
West

East



West

East



FACILITY PLACEMENT AND DIMENSIONS ARE APPROXIMATE
02-12-03 REVISION

MLLW = Mean Lower Low Water

ExxonMobil

POINT THOMSON GAS CYCLING PROJECT
DOCK
CROSS SECTIONS

DATE:
February 2003

SCALE:
Not to Scale

FIGURE:
7-15