




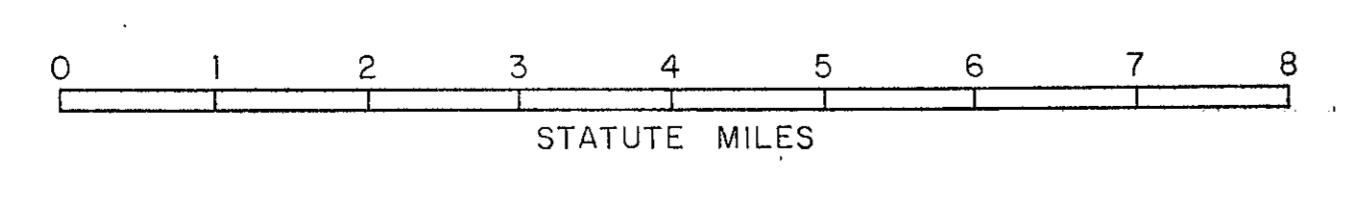


- LEGEND -

-  40 APPROX. ELEVATION OF THE PLEISTOCENE SURFACE BELOW MEAN SEA LEVEL, IN FEET
-  CROSS SECTION LOCATION
-  H2 H.L.A. 1982 BORING
-  N8 NORTEC 1983 BORING
-  U16 U.S.G.S. 1979 BORING

NOTE: CONTOUR INTERVAL 10 FEET



TOPOGRAPHIC MAP SHOWING TOP SURFACE OF PLEISTOCENE SEDIMENTS		
EXXON COMPANY, U.S.A.		
NORTHERN TECHNICAL SERVICES, INC.		
DRAWN BY: AWB	DATE: MAR '84	FIGURE 1
CHECKED BY: WDP	SCALE: AS SHOWN	