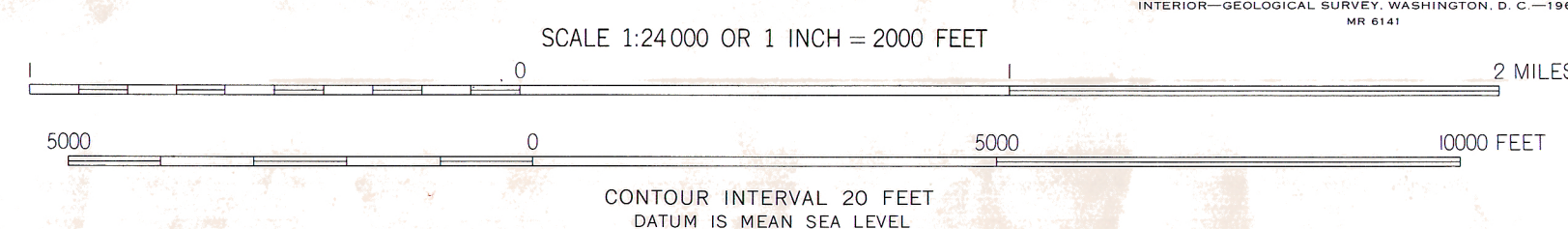
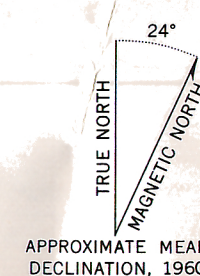


Mapped, edited, and published by the Geological Survey  
Control by USC&GS and USGS  
Topography from aerial photographs by ER-55 plotter and  
planetable surveys in 1960  
Aerial photographs taken 1954 and 1957




FOR SALE BY U. S. GEOLOGICAL SURVEY, WASHINGTON 25, D. C.  
A FOLDER DESCRIBING TOPOGRAPHIC MAPS AND SYMBOLS IS AVAILABLE ON REQUEST

CHAKACHATNA RIVER AND  
CHAKACHAMNA LAKE, ALASKA  
1960

SHEET 2

UNIV. OF ALASKA LIBRARY



G  
4372  
C43  
1960  
US  
SHEET #2