



YUKON PACIFIC CORPORATION TRANS-ALASKA GAS SYSTEM

PRUDHOE BAY TO PORT VALDEZ, ALASKA 36" O.D. NATURAL GAS PIPELINE

LEGEND

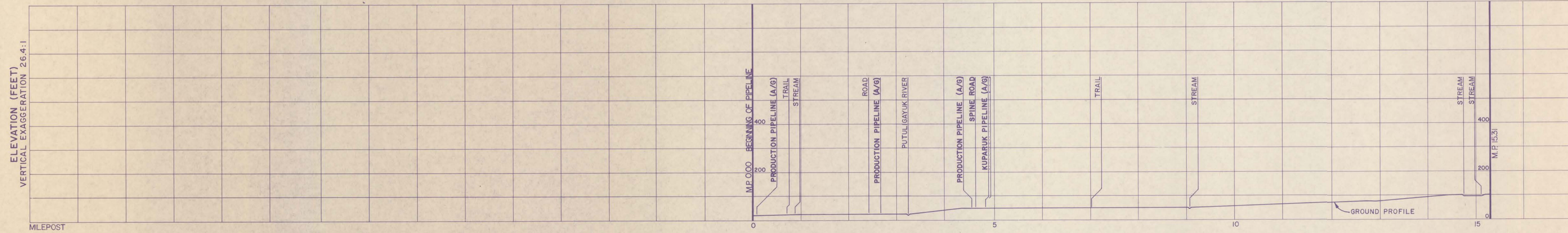
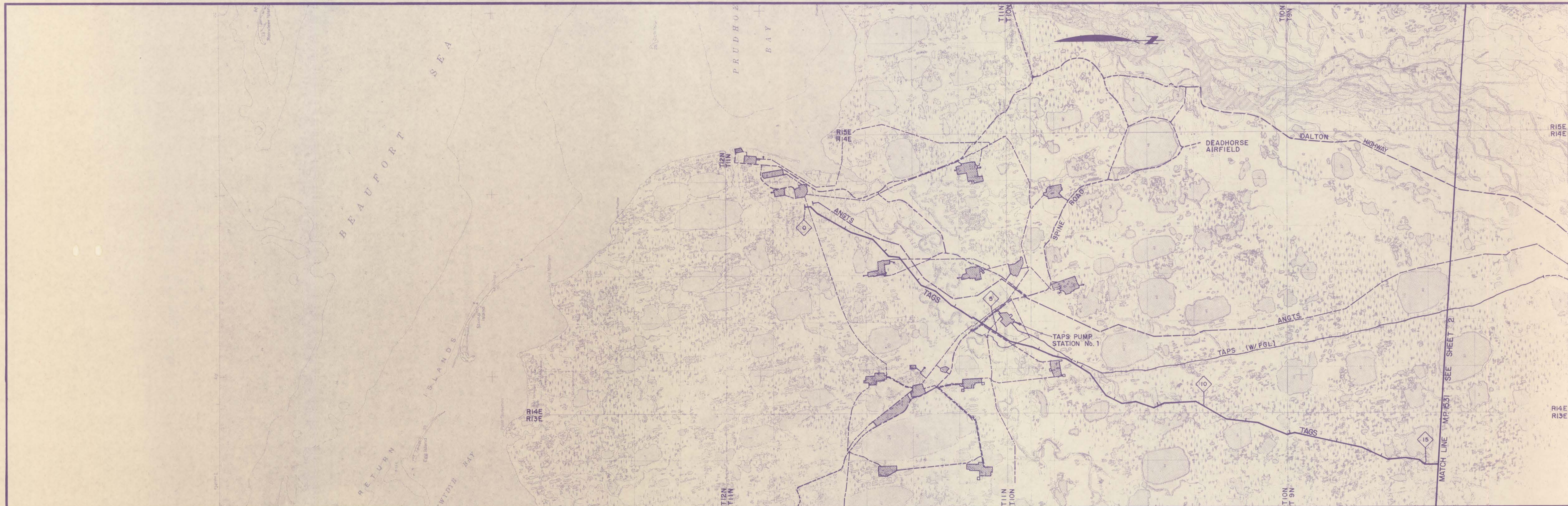
- PROPOSED TAGS PIPELINE ROUTE
- TAGS MILEPOST (1 Mile)
- ◊ TAGS MILEPOST (5 Mile)
- EXISTING TAPS PIPELINE (A/G)
- EXISTING TAPS PIPELINE (B/G)
- TRANSITION, TAPS (A/G) TO (B/G)
- TRANSITION, TAPS (B/G) TO (A/G)
- EXISTING FOREIGN PIPELINE
- PROPOSED ANGTS PIPELINE
- HIGHWAY
- EXISTING NORTH SLOPE PRODUCTION FACILITIES

ABBREVIATIONS

- TAGS TRANS-ALASKA GAS SYSTEM
- TAPS TRANS-ALASKA PIPELINE SYSTEM
- ANGTS ALASKA NATURAL GAS TRANSPORTATION SYSTEM
- FGL FUEL GAS LINE (ALYESKA)
- A/G ABOVE GROUND
- B/G BELOW GROUND
- M.P. MILEPOST
- ROW. RIGHT OF WAY
- INT. INTERMITTENT (STREAM)
- U.M. UMIAT MERIDIAN
- F.M. FAIRBANKS MERIDIAN
- C.R.M. COPPER RIVER MERIDIAN




REF
ALASKA
TD
195
.G3
F36
1984
maps



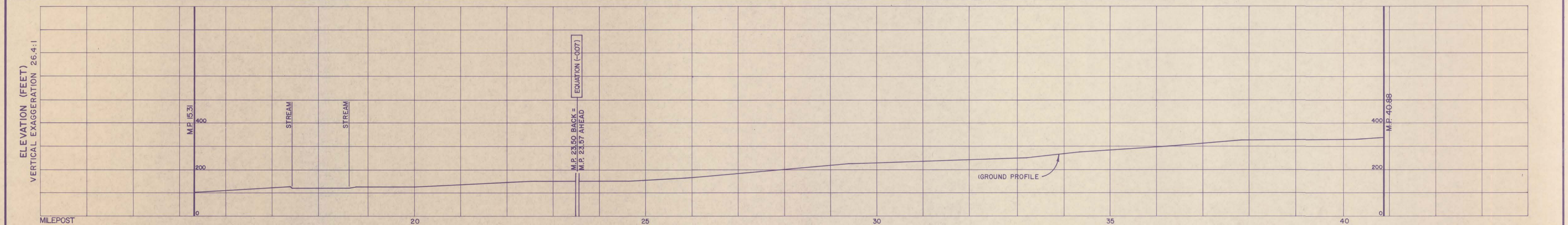
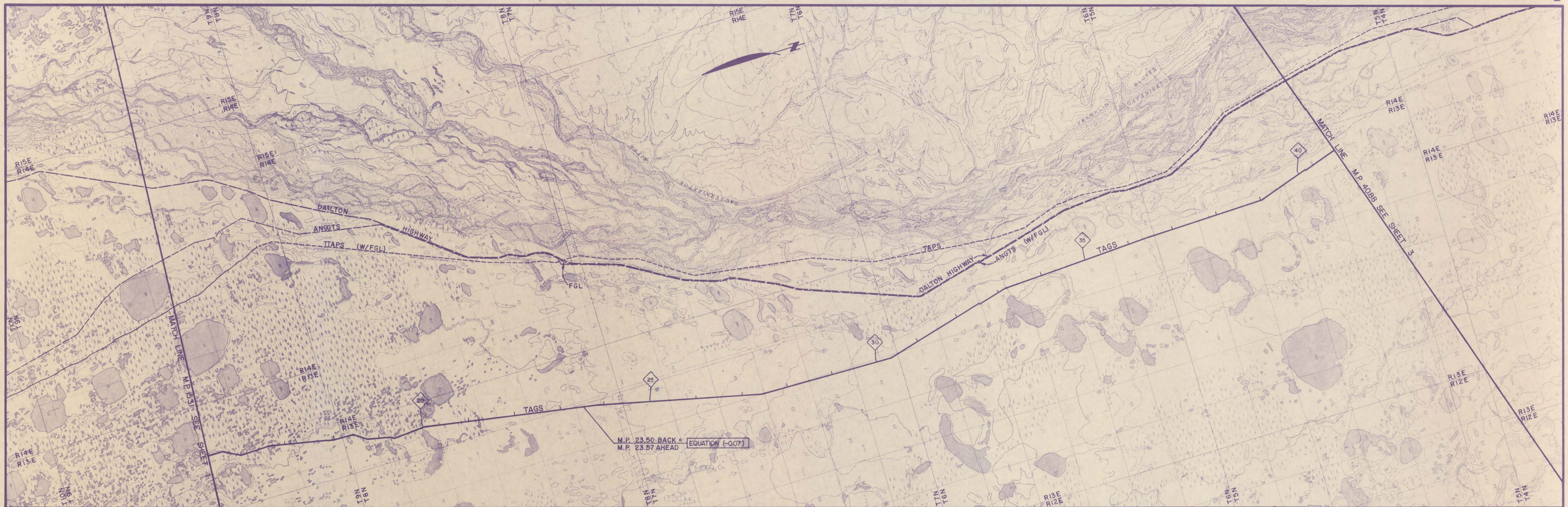
NO.	DATE	REVISIONS	BY	APP.	NO.	DATE	REVISIONS	BY	APP.
0	6/5/88	FEDERAL R.O.W. GRANT - EXHIBIT A BLM SERIAL No's AA53559 & FF63941	ELB	KAW					

NOTICE
This document and the data and information upon which it is based is confidential and/or proprietary to the Yukon Pacific Corporation and neither this document nor the information upon which it is based shall be duplicated, used, or disclosed except as authorized in writing by Yukon Pacific Corporation.

U.S.G.S. MAPS
BEECHY POINT A-3, A-4
MAP INDEX
BASE



PRUDHOE BAY TO PORT VALDEZ
36" O.D. NATURAL GAS PIPELINE
MILEPOST 0.00 TO 15.31
SCALE: 1" = 1 MILE HORIZ., 1" = 200' VERT. DATE: JUNE 15, 1988
DESIGNED: MCM
DRAWN: ELB
APPROVED: KAW
DRAWING SERIES: TAGS - 01
REV: 0
Sheet 1 of 31




NO.	DATE	REVISIONS	BY	APP.	NO.	DATE	REVISIONS	BY	APP.
0	6/5/88	FEDERAL R.O.W. GRANT - EXHIBIT A BLM SERIAL No.'s AA53559 & FF83941	ELB	KAW					

NOTICE
This document and the data and information upon which it is based is confidential and/or proprietary to the Yukon Pacific Corporation and neither this document nor the information upon which it is based shall be duplicated, used, or disclosed except as authorized in writing by Yukon Pacific Corporation.

U.S.G.S. MAPS
BEECHY POINT A-3, A-4
SAGAVIRKOTOK C-3, C-4, D-3, D-4

MAP INDEX

BASE



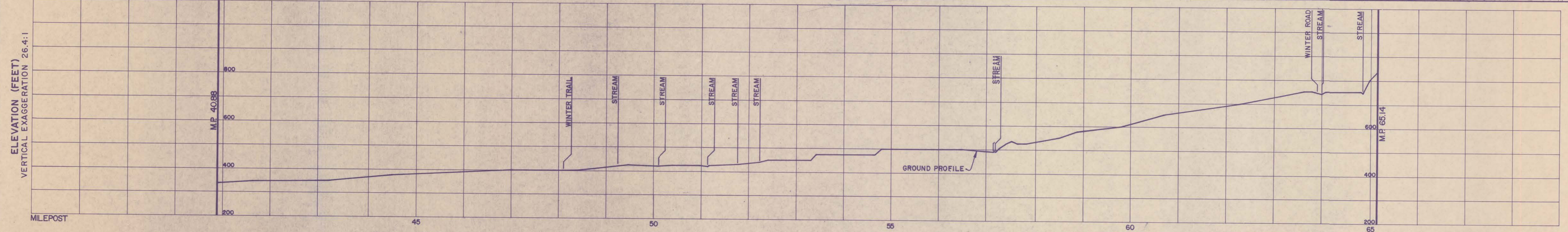
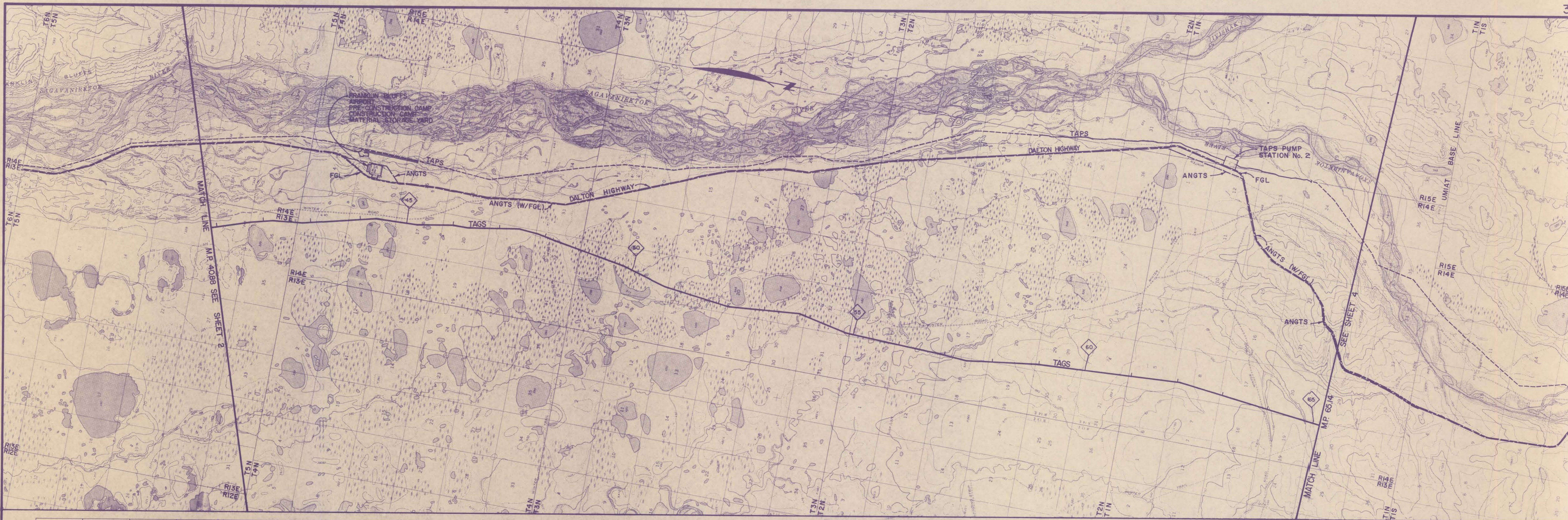
YUKON PACIFIC CORPORATION
TRANS-ALASKA GAS SYSTEM

PRUDHOE BAY TO PORT VALDEZ
36" O.D. NATURAL GAS PIPELINE

MILEPOST 15.31 TO 40.88

SCALE: 1" = 1 MILE HORIZ., 1" = 200' VERT. DATE: JUNE 15, 1988


DESIGNED MCM	DRAWN ELB	APPROVED KAW	REV. O
TAGS - 01			Sheet 2 of 31



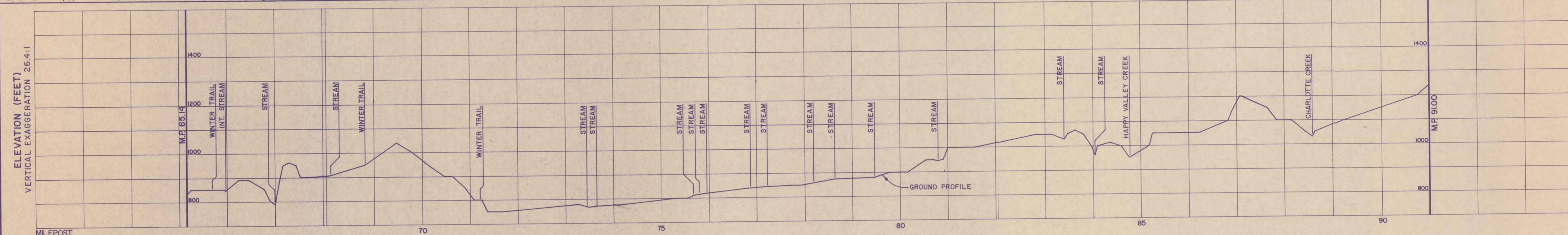
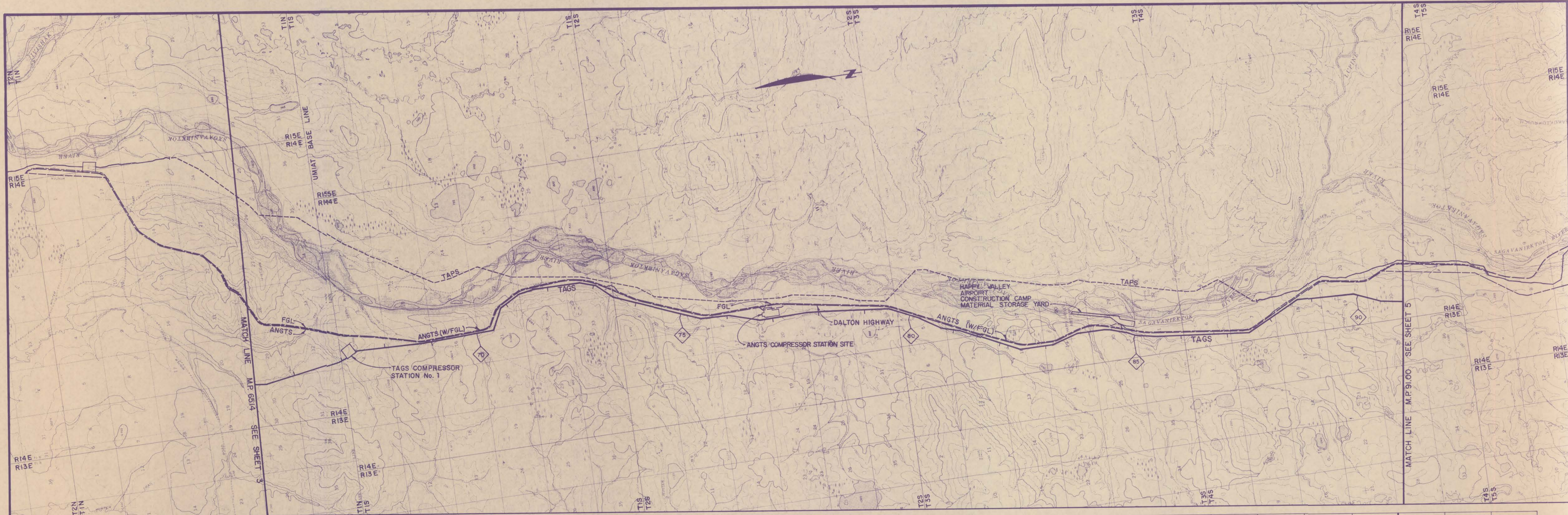
NO.	DATE	REVISIONS	BY	APP.	NO.	DATE	REVISIONS	BY	APP.
0	6/5/88	FEDERAL R.O.W. GRANT - EXHIBIT A BLM SERIAL No's AA53569 & FF83941	ELB	KAW					

NOTICE
This document and the data and information upon which it is based is confidential and/or proprietary to the Yukon Pacific Corporation and neither this document nor the information upon which it is based shall be duplicated, used, or disclosed except as authorized in writing by Yukon Pacific Corporation.

U.S.G.S. MAPS
SAGAVANIRKTOK B-3,B-4,C-3,C-4,D-3,D-4
MAP INDEX
BASE



PRUDHOE BAY TO PORT VALDEZ
36" O.D. NATURAL GAS PIPELINE
MILEPOST 40.88 TO 65.14
SCALE: 1" = 1 MILE HORIZ., 1" = 200' VERT. DATE: JUNE 8, 1988
DESIGNED MCM
DRAWN ELB
APPROVED KAW
DRAWING SERIES TAGS-01
REV. 0
Sheet 3 of 31



NO.	DATE	REVISIONS	BY	APP.	NO.	DATE	REVISIONS	BY	APP.
0	6/5/88	FEDERAL R.O.W. GRANT - EXHIBIT A BLM SERIAL No.'s AA53559 & FF83941	ELB	KAW					

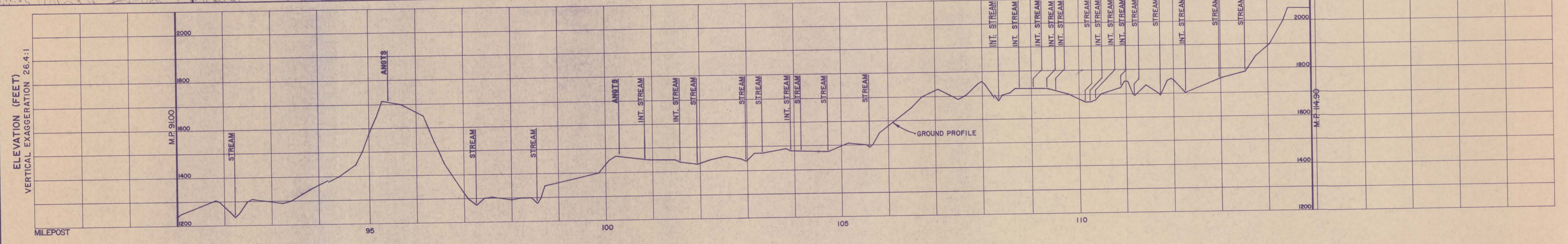
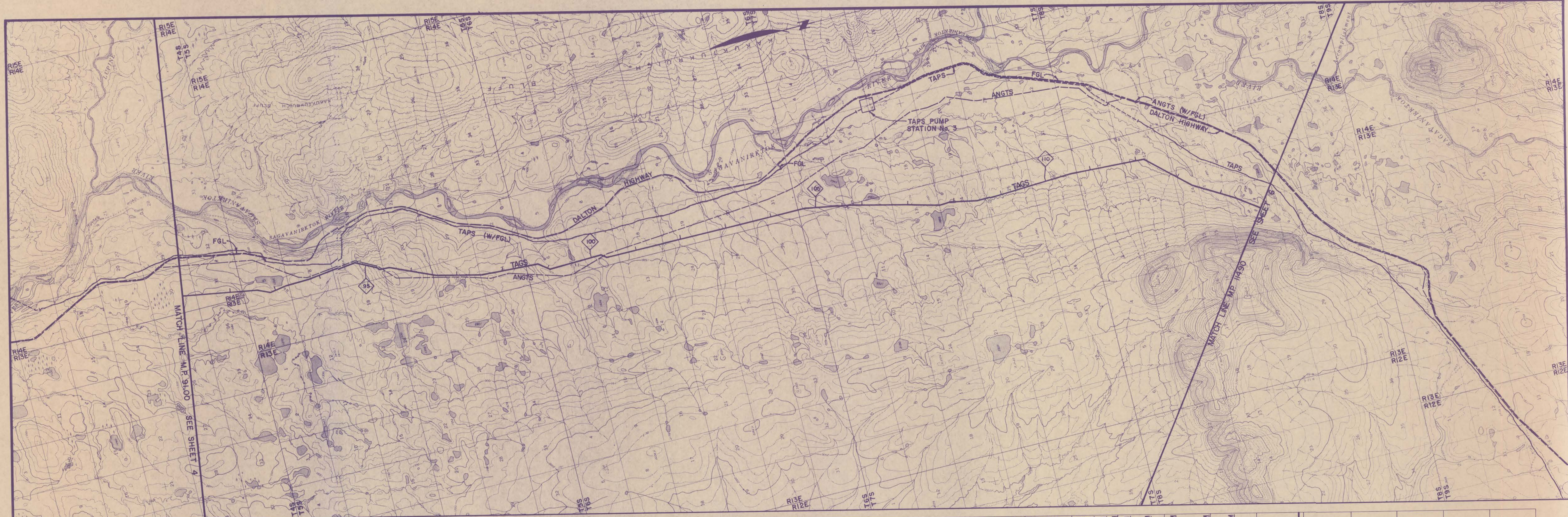
NOTICE
This document and the data and information upon which it is based is confidential and/or proprietary to the Yukon Pacific Corporation and neither this document nor the information upon which it is based shall be duplicated, used, or disclosed except as authorized in writing by Yukon Pacific Corporation.

U.S.G.S. MAPS
SAGAVANIRKOTOK A-3, A-4, B-3, B-4
MAP INDEX
BASE

YUKON PACIFIC CORPORATION
TRANS-ALASKA GAS SYSTEM

PRUDHOE BAY TO PORT VALDEZ
36" O.D. NATURAL GAS PIPELINE
MILEPOST 65.14 TO 91.00
SCALE: 1" = 1 MILE HORIZ., 1" = 200' VERT. DATE: JUNE 15, 1988


DESIGNED: MCM
DRAWN: ELB
APPROVED: KAW
DRAWING SERIES: TAGS-01
REV: 0
Sheet 4 of 31



NO.	DATE	REVISIONS	BY	APP. NO.	DATE	REVISIONS	BY	APP.
0	6/5/98	FEDERAL R.O.W. GRANT - EXHIBIT A BLM SERIAL No's AA53569 & FF83941	ELB	KAW				

NOTICE
This document and the data and information upon which it is based is confidential and/or proprietary to the Yukon Pacific Corporation and neither this document nor the information upon which it is based shall be duplicated, used, or disclosed except as authorized in writing by Yukon Pacific Corporation.

U.S.G.S. MAPS
SAGAVANIRKTOK A-3, A-4
PHILIP SMITH MOUNTAINS C-4,D-3,D-4
MAP INDEX

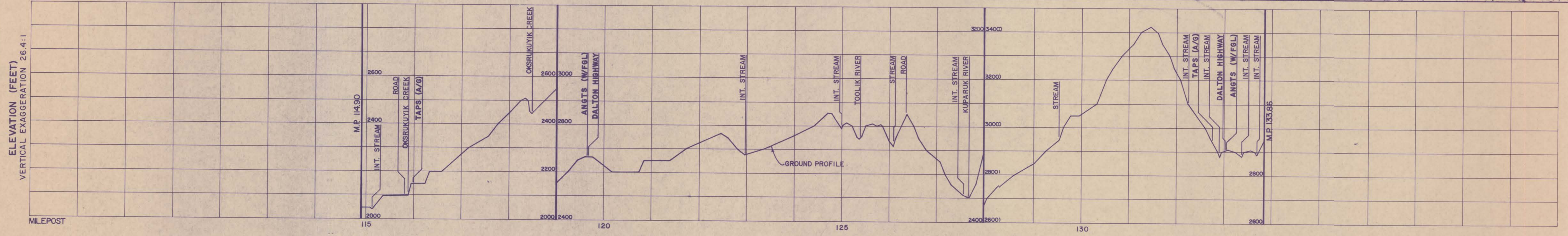
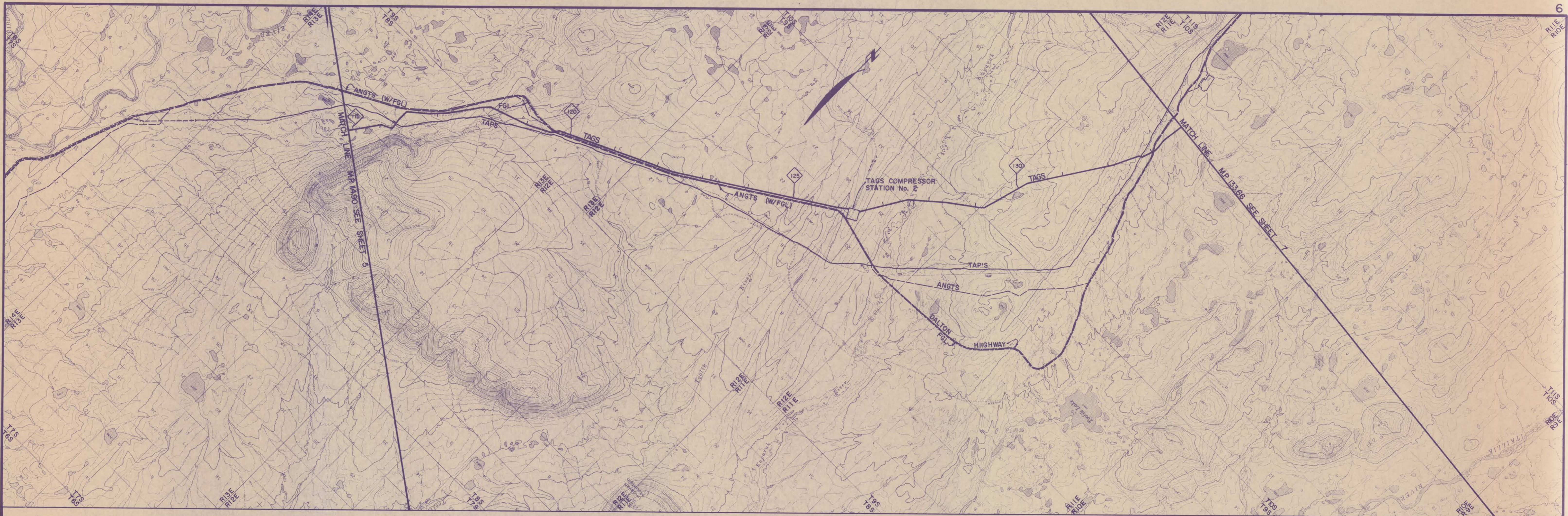


YUKON PACIFIC CORPORATION
TRANS-ALASKA GAS SYSTEM

PRUDHOE BAY TO PORT VALDEZ
36" O.D. NATURAL GAS PIPELINE
MILEPOST 91.00 TO 114.90

SCALE: 1" = 1 MILE HORIZ., 1" = 200' VERT. DATE: JUNE 15, 1988

DESIGNED MCM	DRAWN ELB	APPROVED KAW	REV. 0
TAGS - 01			Sheet 5 of 31



NO.	DATE	REVISIONS	BY	APP.	NO.	DATE	REVISIONS	BY	APP.
0	6-5-88	FEDERAL R.O.W. GRANT - EXHIBIT A BLM SERIAL No. AA53559 & FF83941	ELB	KAW					

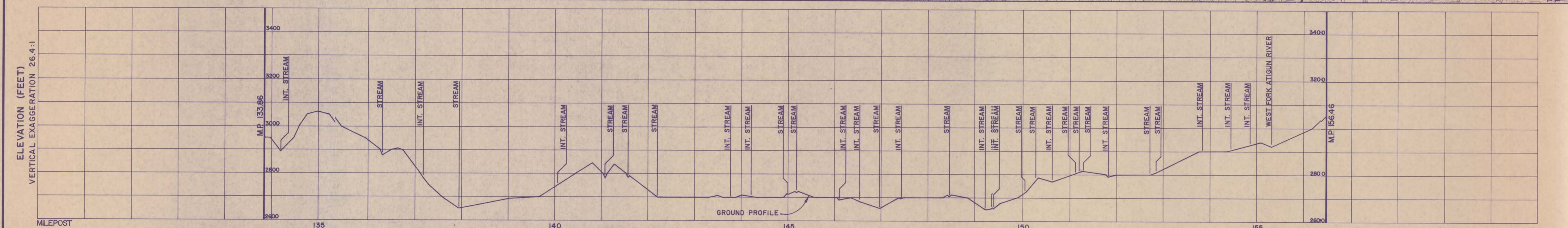
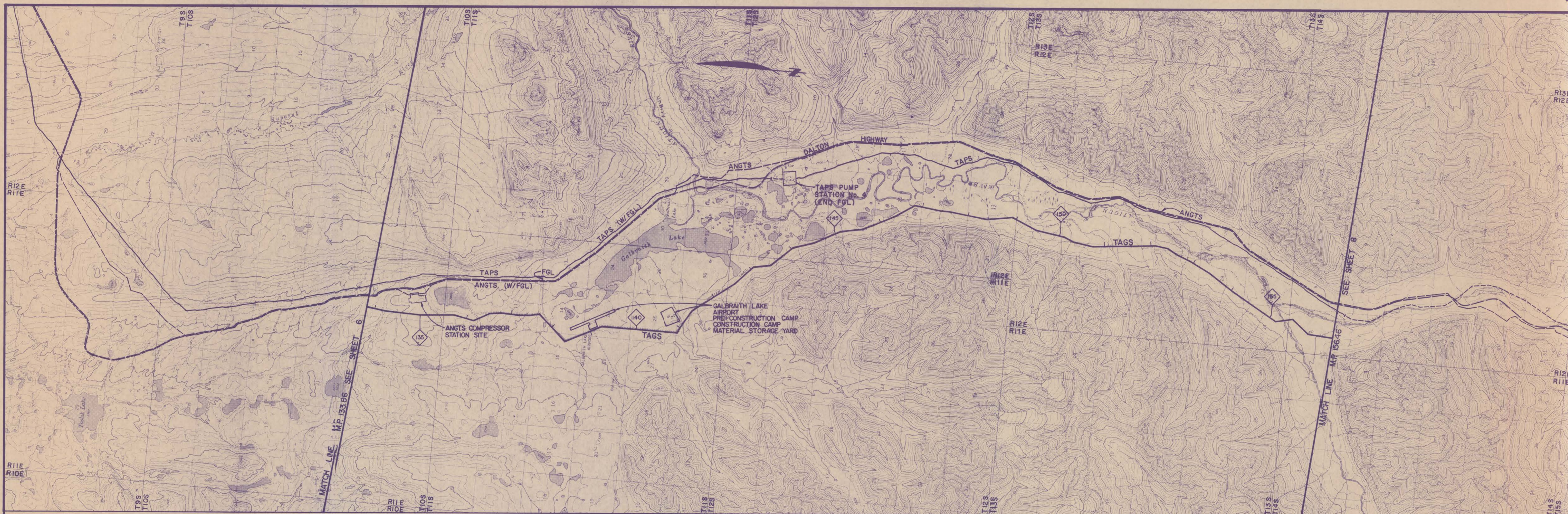
NOTICE
This document and the data and information upon which it is based is confidential and/or proprietary to the Yukon Pacific Corporation and neither this document nor the information upon which it is based shall be duplicated, used, or disclosed except as authorized in writing by Yukon Pacific Corporation.

U.S.G.S. MAPS
PHILIP SMITH MOUNTAINS B-5, C-4, C-5, D-3, D-4
MAP INDEX
BASE



YUKON PACIFIC CORPORATION
TRANS-ALASKA GAS SYSTEM

PRUDHOE BAY TO PORT VALDEZ
36" O.D. NATURAL GAS PIPELINE
MILEPOST 114.90 TO 133.86
SCALE: 1" = 1 MILE HORIZ., 1" = 200' VERT. DATE: JUNE 15, 1988
DESIGNED: MCM
DRAWN: ELB
APPROVED: KAW
DRAWING SERIES: TAGS - 01
REV: 0
Sheet 6 of 31




NO.	DATE	REVISIONS	BY	APP.	NO.	DATE	REVISIONS	BY	APP.
0	6-5-88	FEDERAL R.O.W. GRANT - EXHIBIT A BLM SERIAL No.'s AA63569 & FF83941	ELB	KAW					

NO.	DATE	REVISIONS	BY	APP.

NOTICE
This document and the data and information upon which it is based is confidential and/or proprietary to the Yukon Pacific Corporation and neither this document nor the information upon which it is based shall be duplicated, used, or disclosed except as authorized in writing by Yukon Pacific Corporation.

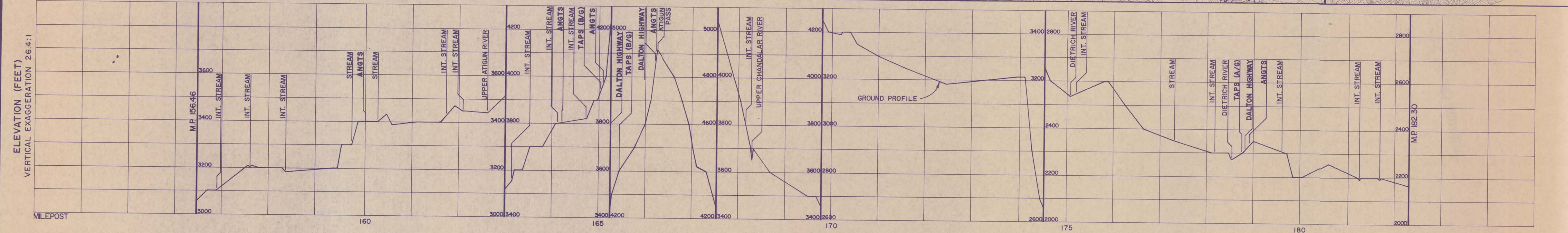
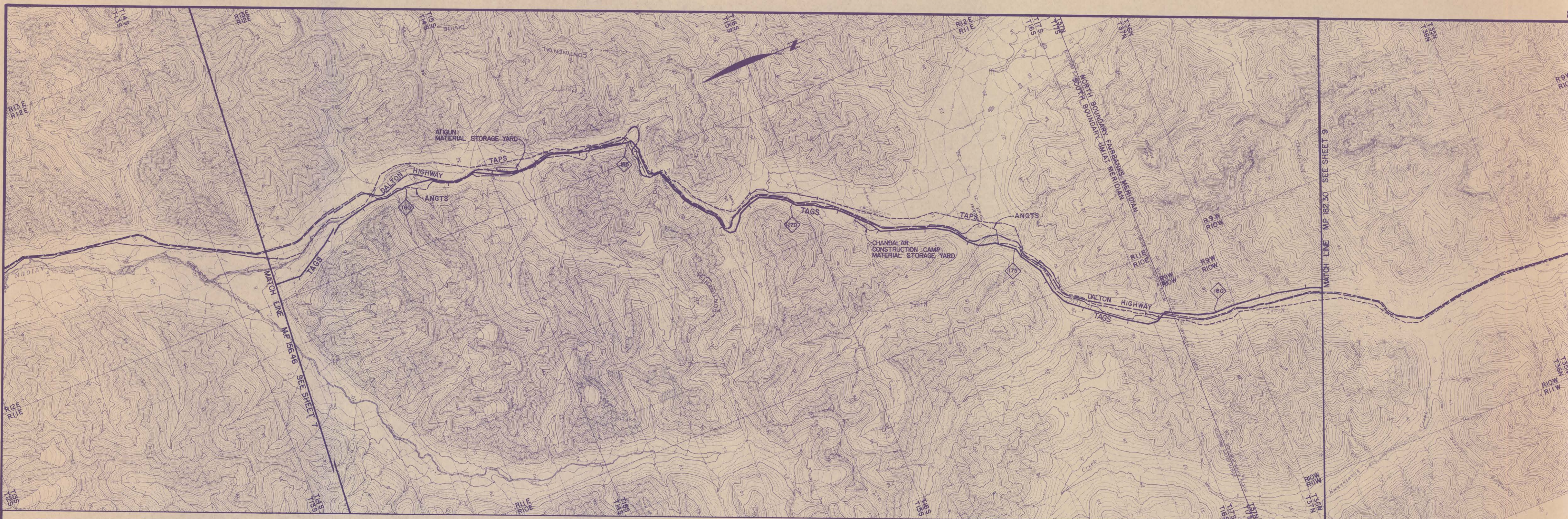
U.S.G.S. MAPS
PHILIP SMITH MTNS. A-4, A-5, B-4, B-5, C-4, C-5
MAP INDEX
BASE



DESIGNED: MCM
DRAWN: ELB
APPROVED: KAW, KAW
DRAWING SERIES: TAGS - 01
REV: 0
Sheet 7 of 31

PRUDHOE BAY TO PORT VALDEZ
36" O.D. NATURAL GAS PIPELINE
MILEPOST 133.86 TO 156.46

SCALE: 1" = 1 MILE HORIZ., 1" = 200' VERT. DATE: JUNE 15, 1988



NO.	DATE	REVISIONS	BY	APP.	NO.	DATE	REVISIONS	BY	APP.
0	6/5/88	FEDERAL R.O.W. GRANT - EXHIBIT A BLM SERIAL No.'s AA53559 & FF83941	ELB	KAW					

NOTICE
This document and the data and information upon which it is based is confidential and/or proprietary to the Yukon Pacific Corporation and neither this document nor the information upon which it is based shall be duplicated, used, or disclosed except as authorized in writing by Yukon Pacific Corporation.

U.S.G.S. MAPS
PHILIP SMITH MOUNTAINS A-4, A-5, B-4, B-5
CHANDALAR D-6

MAP INDEX

BASE

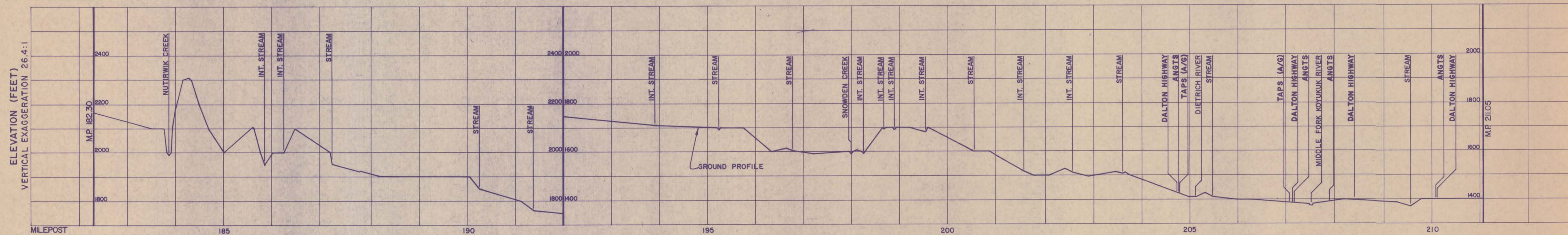
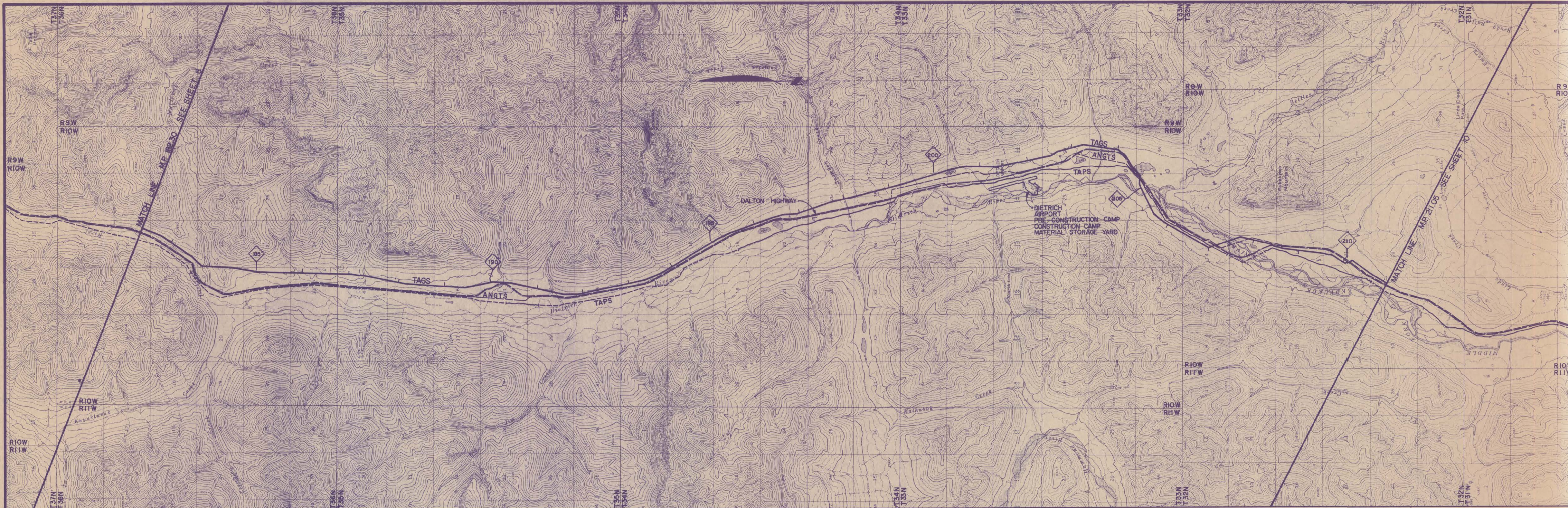
YUKON PACIFIC CORPORATION
TRANS-ALASKA GAS SYSTEM

PRUDHOE BAY TO PORT VALDEZ
36" O.D. NATURAL GAS PIPELINE
MILEPOST 156.46 TO 182.30

SCALE: 1" = 1 MILE HORIZ., 1" = 200' VERT. DATE: JUNE 15, 1988

DESIGNED MCM
DRAWN E.L.B.
APPROVED KAW
DRAWING SERIES TAGS - 01 REV. 0


Sheet 8 of 31



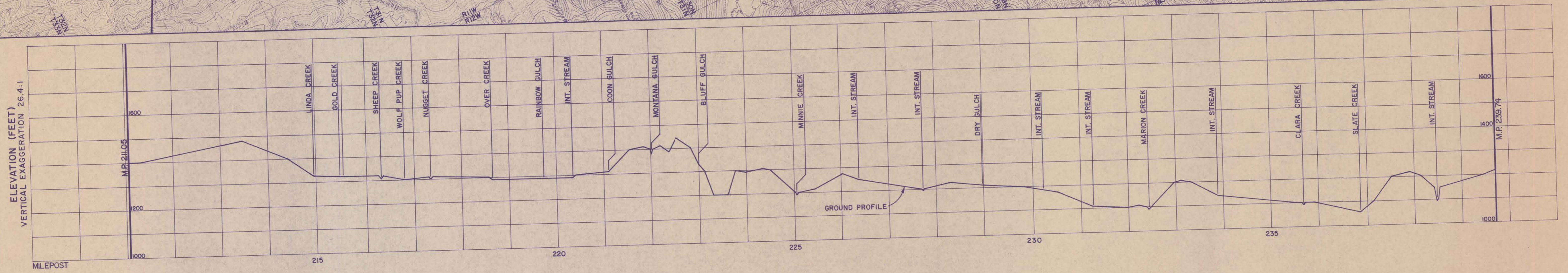
NO.	DATE	REVISIONS	BY	APP. NO.	DATE	REVISIONS	BY	APP.
0	6-5-88	FEDERAL R.O.W. GRANT - EXHIBIT A BLM SERIAL No.'s AA53559 & FF83941	ELB	KAW				

NOTICE
This document and the data and information upon which it is based is confidential and/or proprietary to the Yukon Pacific Corporation and neither this document nor the information upon which it is based shall be duplicated, used, or disclosed except as authorized in writing by Yukon Pacific Corporation.

U.S.G.S. MAPS
CHANDALAR: C-6, D-6
MAP INDEX
BASE




PRUDHOE BAY TO PORT VALDEZ
36" O.D. NATURAL GAS PIPELINE
MILEPOST 182.30 TO 211.05
SCALE: 1" = 1 MILE HORIZ., 1" = 200' VERT. DATE: JUNE 15, 1988
DESIGNED: MCM
DRAWN: ELB
APPROVED: KAW
DRAWING SERIES: TAGS - 01
REV: 0
Sheet 9 of 31



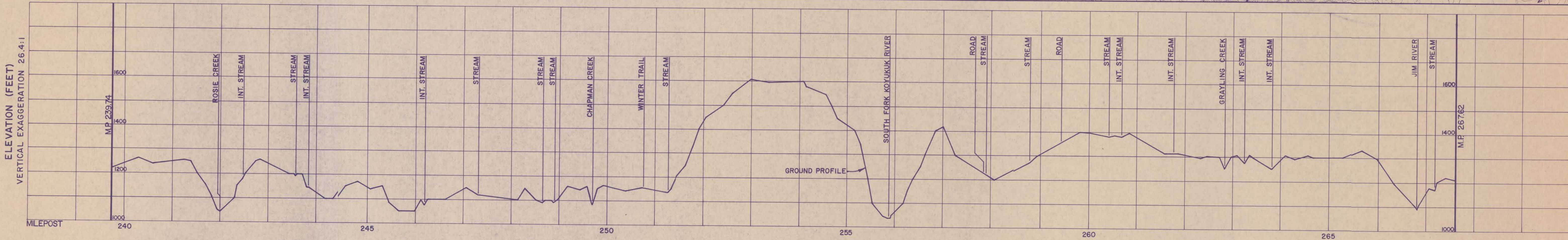
NO.	DATE	REVISIONS	BY	APP.	NO.	DATE	REVISIONS	BY	APP.
0	6/15/88	FEDERAL R.O.W. GRANT - EXHIBIT A BLM SERIAL No.'s AA53559 & FF83941	ELB	KAW					

NOTICE
This document and the data and information upon which it is based is confidential and/or proprietary to the Yukon Pacific Corporation and neither this document nor the information upon which it is based shall be duplicated, used, or disclosed except as authorized in writing by Yukon Pacific Corporation.

U.S.G.S. MAPS
CHANDALAR B-6, C-6
WISEMAN A-1, B-1, C-1
MAP INDEX
BASE



PRUDHOE BAY TO PORT VALDEZ
36" O.D. NATURAL GAS PIPELINE
MILEPOST 211.05 TO 239.74
SCALE: 1" = 1 MILE HORIZ., 1" = 200' VERT. DATE: JUNE 15, 1988
DESIGNED: MCM
DRAWN: E.L.B.
APPROVED: KAW
DRAWING SERIES: TAGS-01
REV: 0
Sheet 10 of 31



NO.	DATE	REVISIONS	BY	APP.	NO.	DATE	REVISIONS	BY	APP.
0	6/5/88	FEDERAL R.O.W. GRANT - EXHIBIT A BLM SERIAL No.'s AA53559 & FF83941	ELB	KAW					

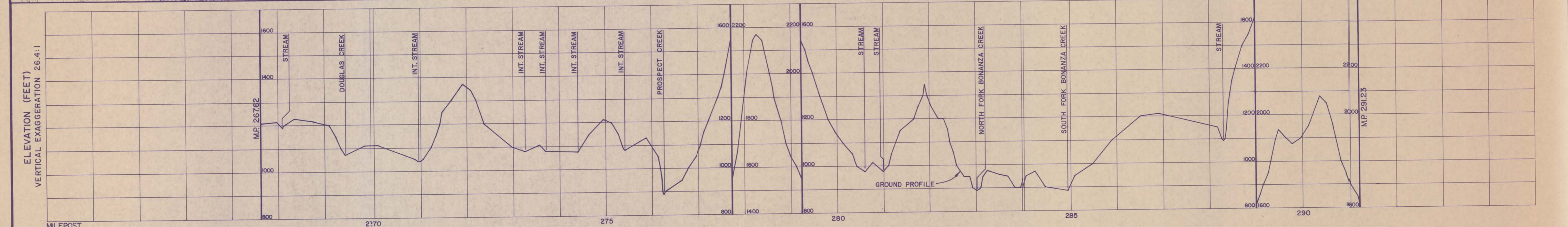
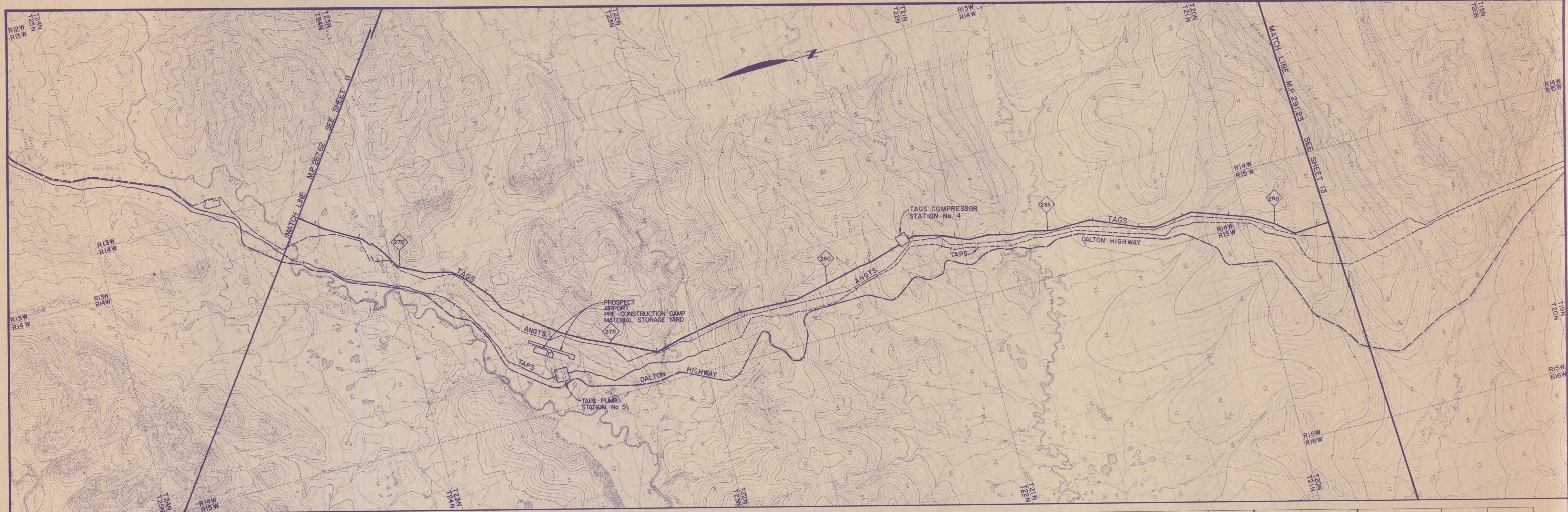
NOTICE
This document and the data and information upon which it is based is confidential and/or proprietary to the Yukon Pacific Corporation and neither this document nor the information upon which it is based shall be duplicated, used, or disclosed except as authorized in writing by Yukon Pacific Corporation.

U.S.G.S. MAPS
WISEMAN A-1, A-2, B-1
BETTLES D-1, D-2
MAP INDEX

YUKON PACIFIC CORPORATION
TRANS-ALASKA GAS SYSTEM

PRUDHOE BAY TO PORT VALDEZ
36" O.D. NATURAL GAS PIPELINE
MILEPOST 239.74 TO 267.62

DESIGNED: MCM
DRAWN: ELB
APPROVED: KAW
DRAWING SERIES: TAGS-01
REV: 0



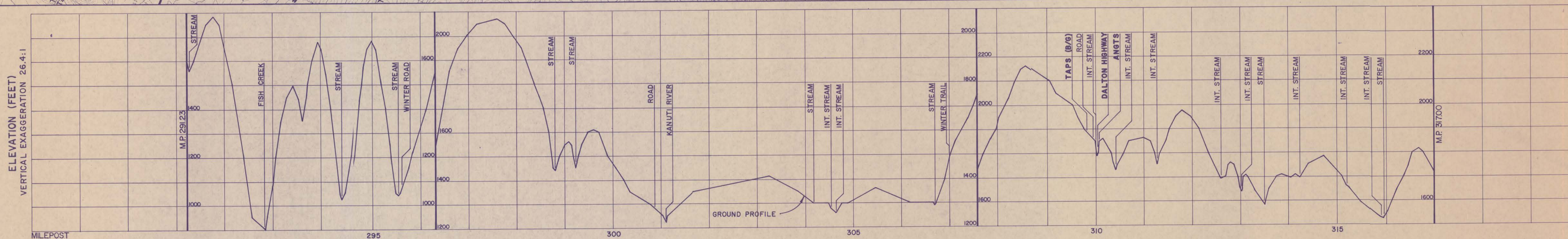
NO.	DATE	REVISIONS	BY	APP.	NO.	DATE	REVISIONS	BY	APP.
0	6-5-88	FEDERAL R.O.W. GRANT - EXHIBIT A BLM SERIAL No.'s AA53559 & FF83941	ELB	KAW					

NOTICE
This document and the data and information upon which it is based is confidential and/or proprietary to the Yukon Pacific Corporation and neither this document nor the information upon which it is based shall be duplicated, used, or disclosed except as authorized in writing by Yukon Pacific Corporation.

U.S.G.S. MAPS
BETTLER B-2, C-1, C-2, D-1, D-2
MAP INDEX
BASE

YUKON PACIFIC CORPORATION
TRANS-ALASKA GAS SYSTEM


PRUDHOE BAY TO PORT VALDEZ
36" O.D. NATURAL GAS PIPELINE
MILEPOST 267.62 TO 291.23
SCALE: 1" = 1 MILE HORIZ., 1" = 200' VERT. DATE: JUNE 15, 1988
DESIGNED: MCM
DRAWN: ELB
APPROVED: KAW
DRAWING SERIES: TAGS - 01
REV: O.
Sheet 12 of 31



NO.	DATE	REVISIONS	BY	APP.	NO.	DATE	REVISIONS	BY	APP.
0	6/5/88	FEDERAL R.O.W. GRANT - EXHIBIT A BLM SERIAL No.'s AA53559 & FF83941	ELB	KAW					

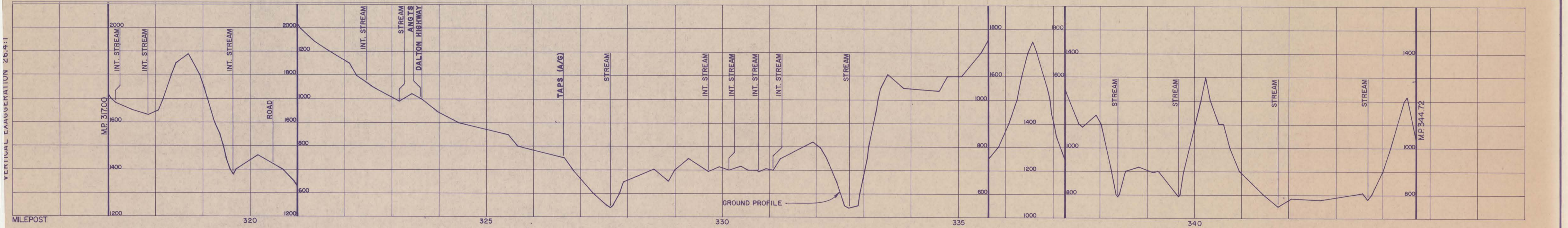
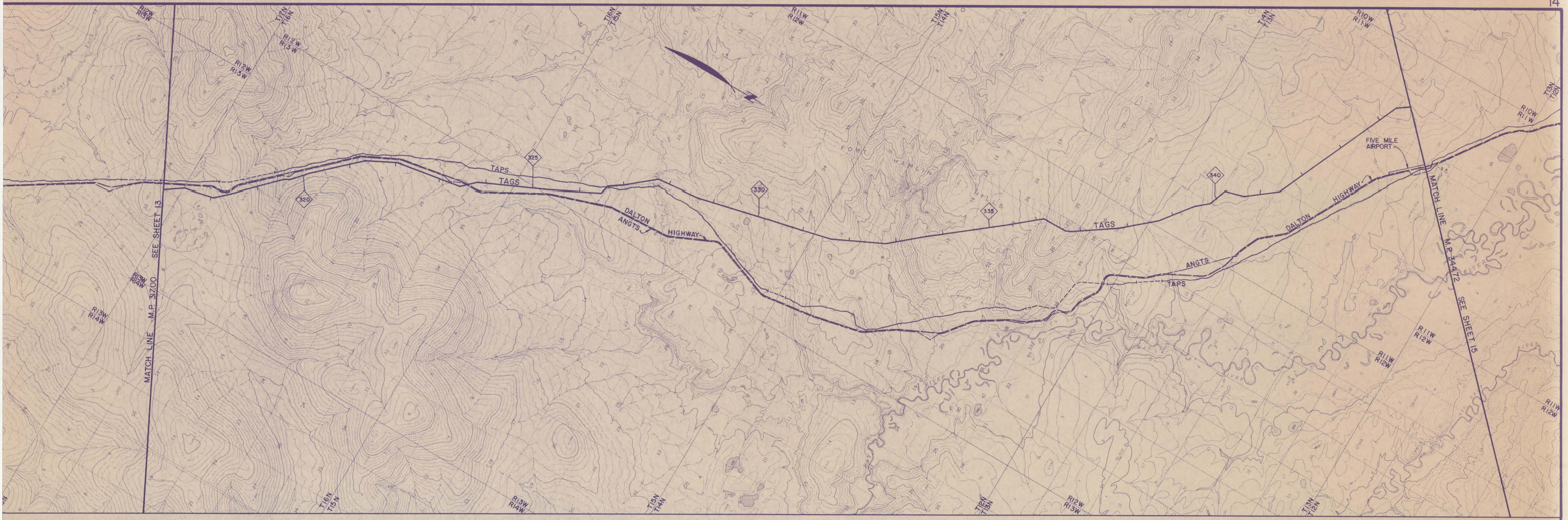
NOTICE
This document and the data and information upon which it is based is confidential and/or proprietary to the Yukon Pacific Corporation and neither this document nor the information upon which it is based shall be duplicated, used, or disclosed except as authorized in writing by Yukon Pacific Corporation.

U.S.G.S. MAPS
BETTLES A-1,A-2, B-1, B-2, C-1, C-2
MAP INDEX
BASE



PRUDHOE BAY TO PORT VALDEZ
36" O.D. NATURAL GAS PIPELINE
MILEPOST 291.23 TO 317.00
SCALE: 1" = 1 MILE HORIZ., 1" = 200' VERT. DATE: JUNE 15, 1988

DESIGNED	MCM
DRAWN	ELB
APPROVED	KAW
DRAWING SERIES	TAGS - 01
REV.	0
Sheet 13 of 31	




REVISIONS	BY	APP.	NO.	DATE
38 FEDERAL R.O.W. GRANT - EXHIBIT A BLM SERIAL No.'s AA53559 & FF83941	ELB	KAW		

REVISIONS	BY	APP.

NOTICE
This document and the data and information upon which it is based is confidential and/or proprietary to the Yukon Pacific Corporation and neither this document nor the information upon which it is based shall be duplicated, used, or disclosed except as authorized in writing by Yukon Pacific Corporation.

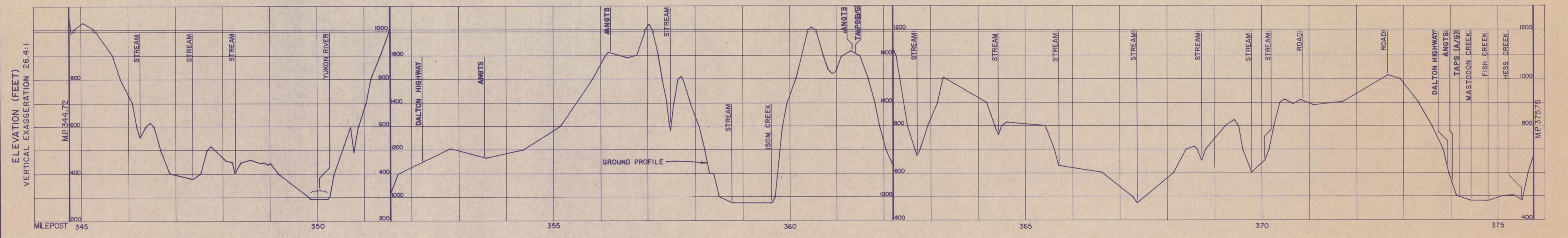
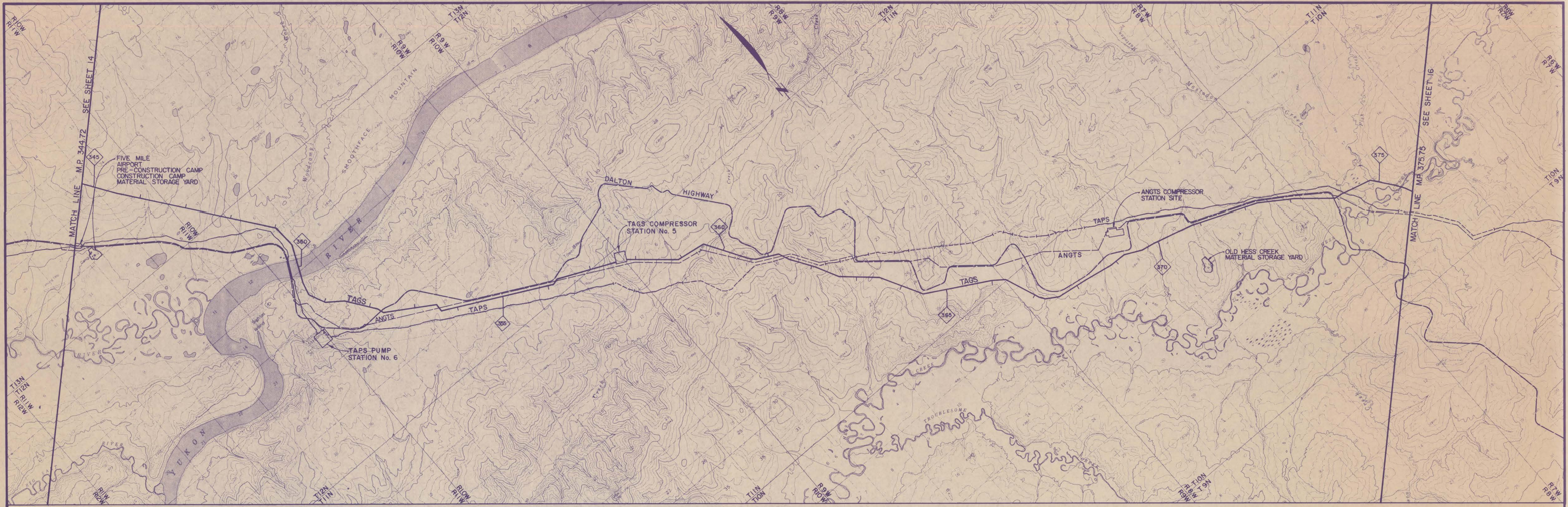
U.S.G.S. MAPS
BETTLES A-1, A-2, B-1, B-2, BEAVER A-6
LIVNGOOD D-6, TANANA D-1
MAP INDEX



YUKON PACIFIC CORPORATION
TRANS-ALASKA GAS SYSTEM

PRUDHOE BAY TO PORT VALDEZ
36" O.D. NATURAL GAS PIPELINE
MILEPOST 317.00 TO 344.72
SCALE: 1" = 1 MILE HORIZ., 1" = 200' VERT. DATE: JUNE 15, 1988

DESIGNED	MCM
DRAWN	ELB
APPROVED	KAW
DRAWING SERIES	TAGS - 01
REV.	0




NO.	DATE	REVISIONS	BY	APP.	NO.	DATE	REVISIONS	BY	APP.
0	6-5-88	FEDERAL R.O.W. GRANT - EXHIBIT A BLM SERIAL No.'s AA53559 & FF83941	ELB	KAW					

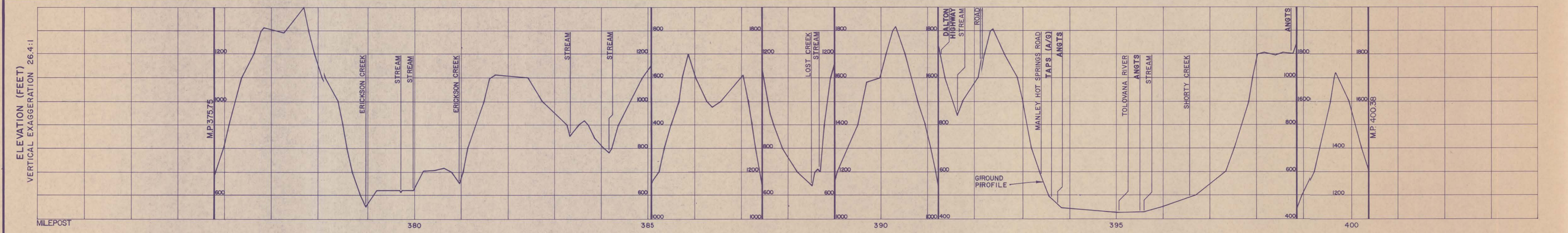
NOTICE
This document and the data and information upon which it is based is confidential and/or proprietary to the Yukon Pacific Corporation and neither this document nor the information upon which it is based shall be duplicated, used, or disclosed except as authorized in writing by Yukon Pacific Corporation.

U.S.G.S. MAPS
LIVNGOOD C-4, C-5, C-6, D-5, D-6

MAP INDEX




PRUDHOE BAY TO PORT VALDEZ
36" O.D. NATURAL GAS PIPELINE
MILEPOST 344.72 TO 375.75
SCALE: 1" = 1 MILE HORIZ., 1" = 200' VERT. DATE: JUNE 15, 1988
DESIGNED: MCM
DRAWN: ELB
APPROVED: KAW
DRAWING SERIES: TAGS - 01
REV. 0
Sheet 15 of 31



NO.	DATE	REVISIONS	BY	APP.	NO.	DATE	REVISIONS	BY	APP.
0	6/5/88	FEDERAL R.O.W. GRANT - EXHIBIT A BLM SERIAL No.'s AA53559 & FF83941	ELB	KAW					

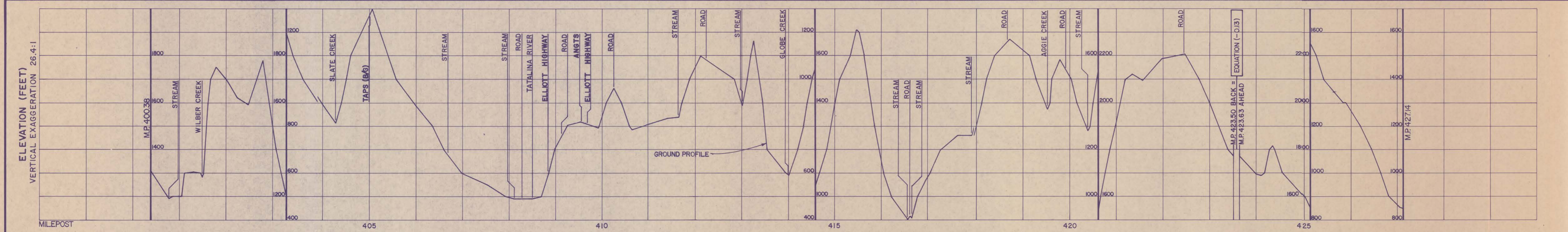
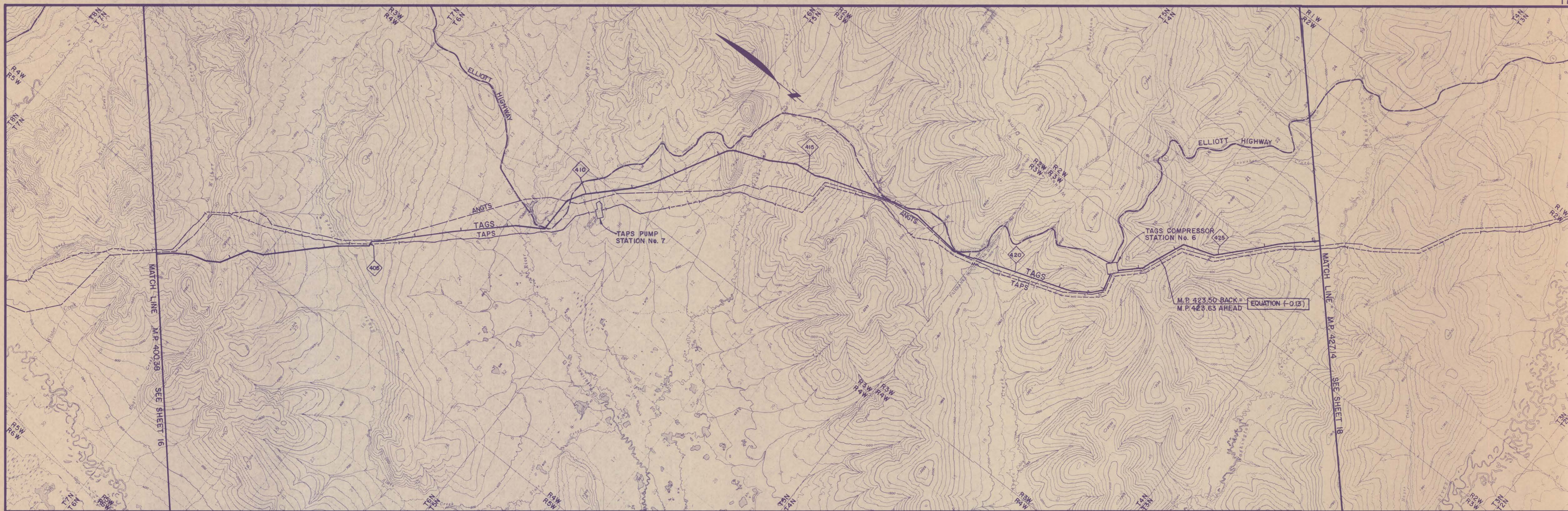
NOTICE
This document and the data and information upon which it is based is confidential and/or proprietary to the Yukon Pacific Corporation and neither this document nor the information upon which it is based shall be duplicated, used, or disclosed except as authorized in writing by Yukon Pacific Corporation.

U.S.G.S. MAPS
LIVENGOOD B-3, B-4, C-3, C-4, C-5
MAP INDEX
BASE



PRUDHOE BAY TO PORT VALDEZ
36" O.D. NATURAL GAS PIPELINE
MILEPOST 375.75 TO 400.38
SCALE: 1" = 1 MILE HORIZ., 1" = 200' VERT. DATE: JUNE 15, 1988

DESIGNED MCM
DRAWN E.L.B.
APPROVED KAW
DRAWING SERIES TAGS - 01
REV 0
Sheet 16 of 31




NO.	DATE	REVISIONS	BY	APP.	NO.	DATE	REVISIONS	BY	APP.
0	6/5/88	FEDERAL R.O.W. GRANT - EXHIBIT A BLM SERIAL No.'s AA53559 & FF83941	ELB	KAW					

NO.	DATE	REVISIONS	BY	APP.

NOTICE
This document and the data and information upon which it is based is confidential and/or proprietary to the Yukon Pacific Corporation and neither this document nor the information upon which it is based shall be duplicated, used, or disclosed except as authorized in writing by Yukon Pacific Corporation.

U.S.G.S. MAPS
LIVENGOOD A-2, A-3, B-3, B-4
MAP INDEX



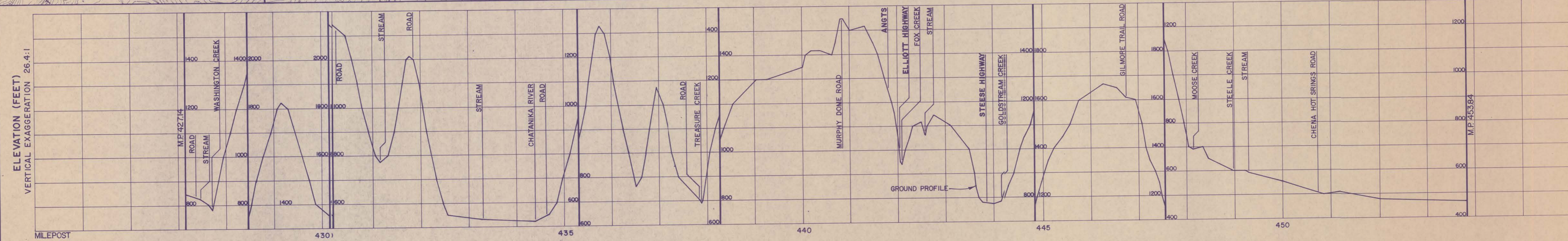
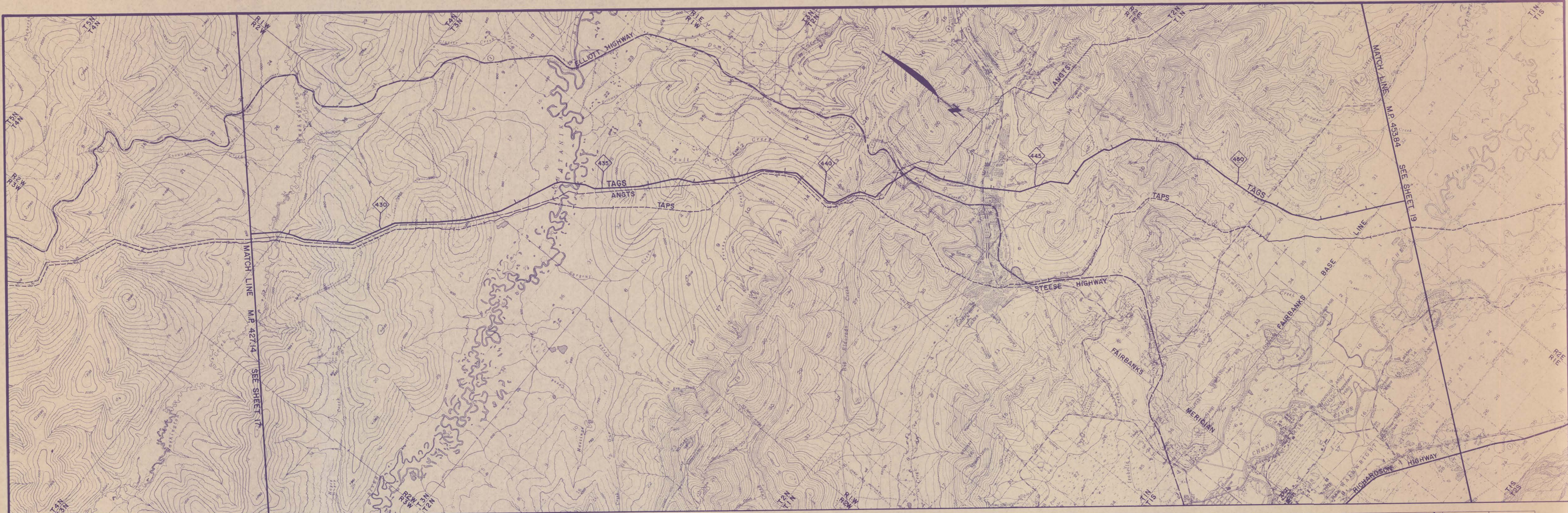
YUKON PACIFIC CORPORATION
TRANS-ALASKA GAS SYSTEM

PRUDHOE BAY TO PORT VALDEZ
36" O.D. NATURAL GAS PIPELINE
MILEPOST 400.38 TO 427.14

SCALE: 1" = 1 MILE HORIZ., 1" = 200' VERT. DATE: JUNE 15, 1988

DESIGNED: MCM
DRAWN: ELB
APPROVED: KAW
DRAWING SERIES: TAGS-01
REV: 0

Sheet 17 of 31



NO.	DATE	REVISIONS	BY	APP.	NO.	DATE	REVISIONS	BY	APP.
0	6-15-88	FEDERAL R.O.W. GRANT - EXHIBIT A BLM SERIAL No. AA53559 & FF83941	ELB	KAW					

NOTICE
This document and the data and information upon which it is based is confidential and/or proprietary to the Yukon Pacific Corporation and neither this document nor the information upon which it is based shall be duplicated, used, or disclosed except as authorized in writing by Yukon Pacific Corporation.

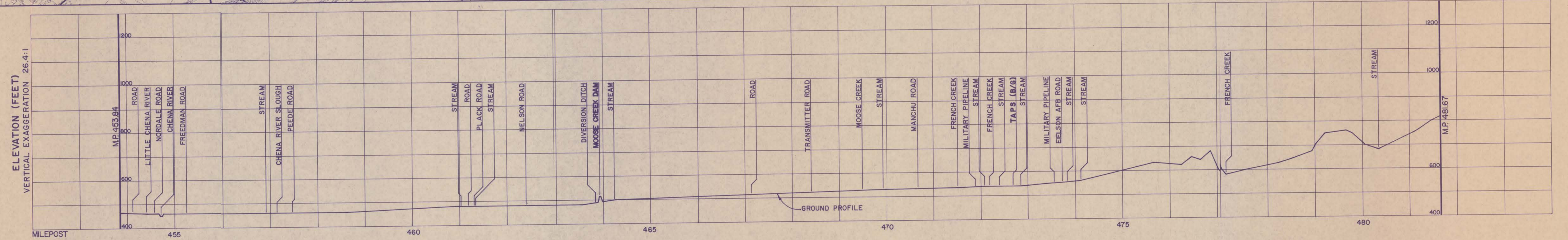
U.S.G.S. MAPS
LIVENGOOD A-2, A-3
FAIRBANKS D-1, D-2
MAP INDEX
BASE

YUKON PACIFIC CORPORATION
TRANS-ALASKA GAS SYSTEM

PRUDHOE BAY TO PORT VALDEZ
36" O.D. NATURAL GAS PIPELINE
MILEPOST 427.14 TO 453.84
SCALE: 1" = 1 MILE HORIZ., 1" = 200' VERT. DATE: JUNE 15, 1988

DESIGNED	MCM
DRAWN	ELB
APPROVED	KAW
DRAWING SERIES	TAGS - 01
REV.	0

Sheet 18 of 31



NO.	DATE	REVISIONS	BY	APP.	NO.	DATE	REVISIONS	BY	APP.
0	0588	FEDERAL R.O.W. GRANT - EXHIBIT A BLM SERIAL No.'s AA53559 & FF83941	ELB	KAW					

NO.	DATE	REVISIONS	BY	APP.

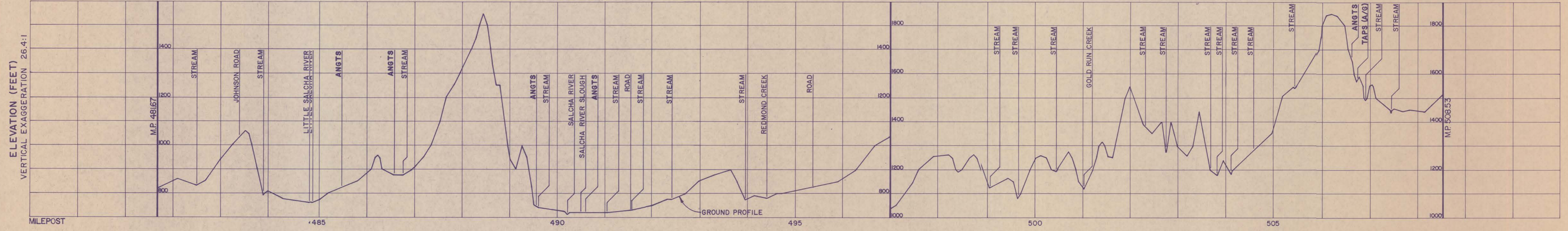
NOTICE
This document and the data and information upon which it is based is confidential and/or proprietary to the Yukon Pacific Corporation and neither this document nor the information upon which it is based shall be duplicated, used, or disclosed except as authorized in writing by Yukon Pacific Corporation.

U.S.G.S. MAPS
FAIRBANKS C-1, D-1, D-2
BIG DELTA B-6, C-6
MAP INDEX

YUKON PACIFIC CORPORATION
TRANS-ALASKA GAS SYSTEM

PRUDHOE BAY TO PORT VALDEZ
36" O.D. NATURAL GAS PIPELINE
MILEPOST 453.84 TO 481.67
SCALE: 1" = 1 MILE HORIZ., 1" = 200' VERT. DATE: JUNE 15, 1988


DESIGNED MCM
DRAWN ELB
APPROVED KAW
DRAWING SERIES TAGS - 01
REV. 0
Sheet 19 of 31



NO.	DATE	REVISIONS	BY	APP.	NO.	DATE	REVISIONS	BY	APP.
0	6-5-88	FEDERAL R.O.W. GRANT - EXHIBIT A BLM SERIAL No.'s AA53559 & FF83941	ELB	KAW					

NOTICE
This document and the data and information upon which it is based is confidential and/or proprietary to the Yukon Pacific Corporation and neither this document nor the information upon which it is based shall be duplicated, used, or disclosed except as authorized in writing by Yukon Pacific Corporation.

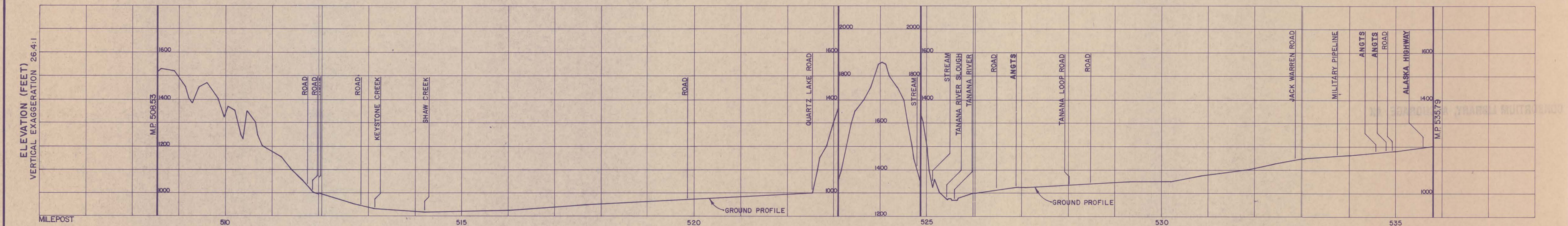
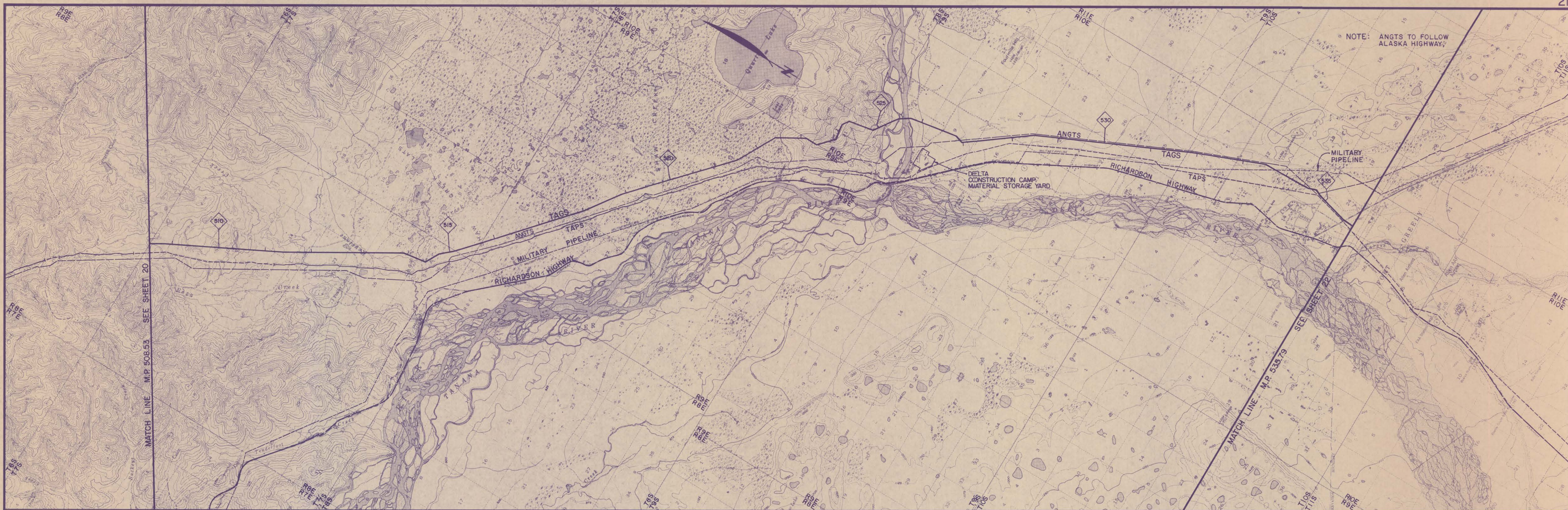
U.S.G.S. MAPS
BIG DELTA A-5,B-5,B-6,C-5,C-6
MAP INDEX
BASE



DESIGNED MCM
DRAWN ELB
APPROVED KAW
DRAWING SERIES TAGS - 01
REV. 0

PRUDHOE BAY TO PORT VALDEZ
36" O.D. NATURAL GAS PIPELINE
MILEPOST 481.67 TO 508.53

SCALE: 1" = 1 MILE HORIZ., 1" = 200' VERT. DATE: JUNE 5, 1988 Sheet 20 of 31



NO.	DATE	REVISIONS	BY	APP.	NO.	DATE	REVISIONS	BY	APP.
0	01508	FEDERAL R.O.W. GRANT - EXHIBIT A BLM SERIAL No.'s AA53559 & FF83941	ELB	KAW					

NOTICE
This document and the data and information upon which it is based is confidential and/or proprietary to the Yukon Pacific Corporation and neither this document nor the information upon which it is based shall be duplicated, used, or disclosed except as authorized in writing by Yukon Pacific Corporation.

U.S.G.S. MAPS
BIG DELTA A-4, A-5, B-4, B-5
MT. HAYES D-4

MAP INDEX

BASE

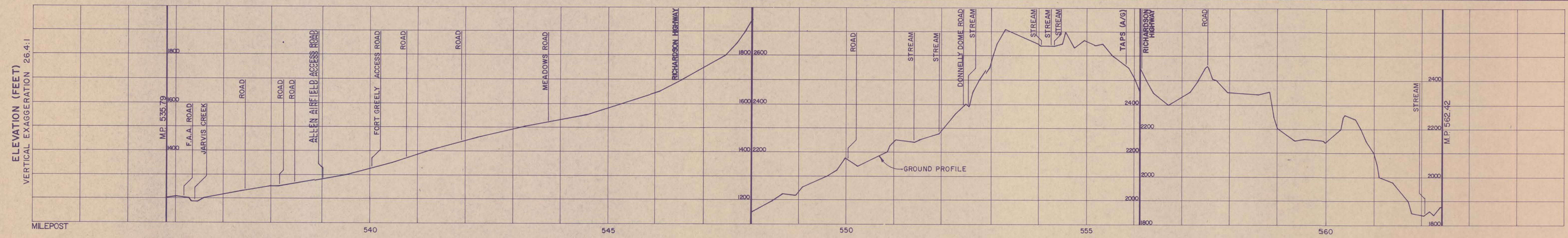
YUKON PACIFIC CORPORATION
TRANS-ALASKA GAS SYSTEM

PRUDHOE BAY TO PORT VALDEZ
36" O.D. NATURAL GAS PIPELINE
MILEPOST 508.53 TO 535.79

SCALE: 1" = 1 MILE HORIZ., 1" = 200' VERT. DATE: JUNE 15, 1988

DESIGNED: MCM
DRAWN: ELB
APPROVED: KAW
DRAWING SERIES: TAGS-01
REV: 0

Sheet 21 of 31




NO.	DATE	REVISIONS	BY	APP. NO.	DATE	REVISIONS	BY	APP.
0	6/5/88	FEDERAL R.O.W. GRANT - EXHIBIT A BLM SERIAL No.'s AA53559 & FF83941	ELB	KAW				

NOTICE
This document and the data and information upon which it is based is confidential and/or proprietary to the Yukon Pacific Corporation and neither this document nor the information upon which it is based shall be duplicated, used, or disclosed except as authorized in writing by Yukon Pacific Corporation.

U.S.G.S. MAPS
BIG DELTA A-4
MT. HAYES C-4, D-4

MAP INDEX

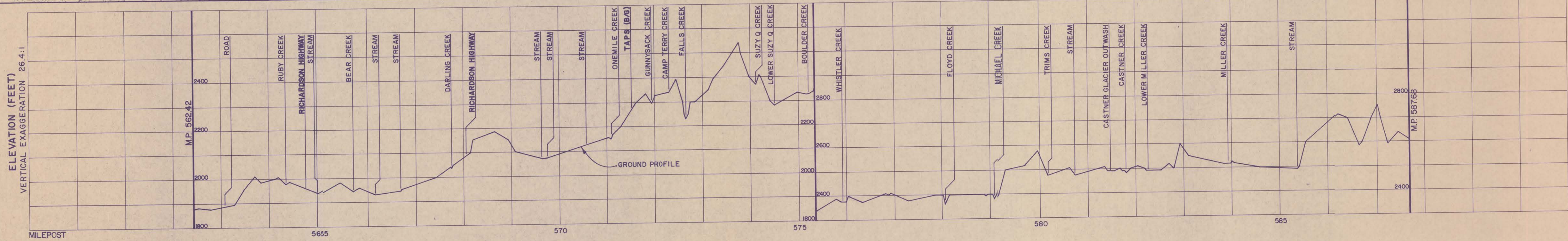


PRUDHOE BAY TO PORT VALDEZ
36" O.D. NATURAL GAS PIPELINE
MILEPOST 535.79 TO 562.42

SCALE: 1" = 1 MILE HORIZ., 1" = 200' VERT. DATE: JUNE 15, 1988

DESIGNED: MCM
DRAWN: E.L.B.
APPROVED: KAW
DRAWING SERIES: TAGS - 01
REV. 0

Sheet 22 of 31




NO.	DATE	REVISIONS	BY	APP.	NO.	DATE	REVISIONS	BY	APP.
0	6/5/68	FEDERAL R.O.W. GRANT - EXHIBIT A BLM SERIAL No's AA53559 & FF83941	ELB	KAW					

NO.	DATE	REVISIONS	BY	APP.

NOTICE
This document and the data and information upon which it is based is confidential and/or proprietary to the Yukon Pacific Corporation and neither this document nor the information upon which it is based shall be duplicated, used, or disclosed except as authorized in writing by Yukon Pacific Corporation.

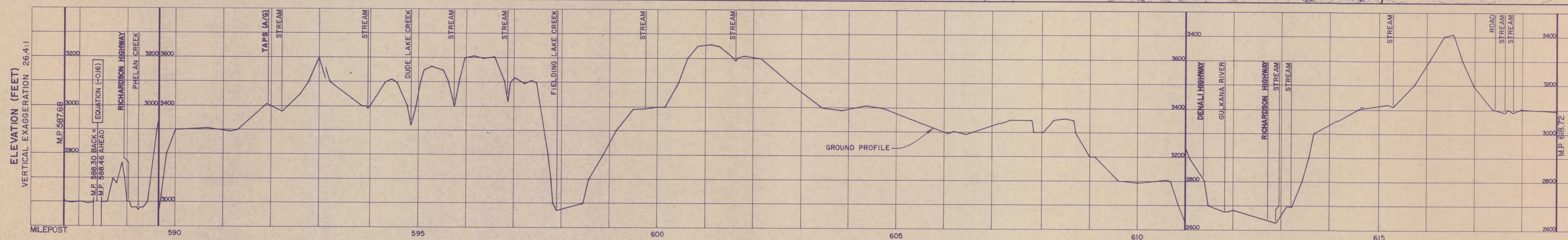
U.S.G.S. MAPS
MT. HAYES 8-4, C-4
MAP INDEX



YUKON PACIFIC CORPORATION
TRANS-ALASKA GAS SYSTEM

PRUDHOE BAY TO PORT VALDEZ
36" O.D. NATURAL GAS PIPELINE
MILEPOST 562.42 TO 587.68
SCALE: 1" = 1 MILE HORIZ., 1" = 200' VERT. DATE: JUNE 15, 1988

DESIGNED MCM	 APPROVED KAW DRAWING SERIES TAGS - 01 REV. 0
DRAWN ELB	
SCALE	
SHEET	



NO.	DATE	REVISIONS	BY	APP.	NO.	DATE	REVISIONS	BY	APP.
0	6/5/88	FEDERAL R.O.W. GRANT - EXHIBIT A BLM SERIAL No.'s AA53559 & FF83941	ELB	KAW					

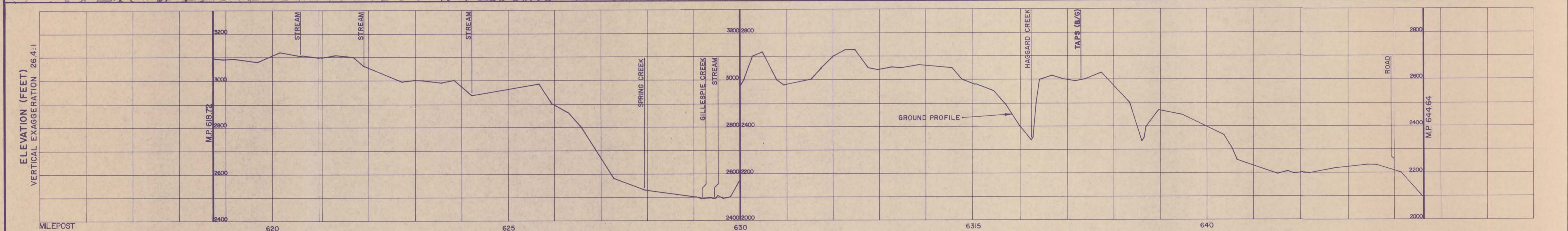
NOTICE
This document and the data and information upon which it is based is confidential and/or proprietary to the Yukon Pacific Corporation and neither this document nor the information upon which it is based shall be duplicated, used, or disclosed except as authorized in writing by Yukon Pacific Corporation.

U.S.G.S. MAPS
MT. HAYES A-3, A-4, B-4
GULKANA D-3, D-4
MAP INDEX

YUKON PACIFIC CORPORATION
TRANS-ALASKA GAS SYSTEM

PRUDHOE BAY TO PORT VALDEZ
36" O.D. NATURAL GAS PIPELINE
MILEPOST 587.68 TO 618.72
SCALE: 1" = 1 MILE HORIZ., 1" = 200' VERT. DATE: JUNE 15, 1988


DESIGNED M.M.
DRAWN E.L.B.
APPROVED KAW
DRAWING SERIES TAGS-01
REV. 0
Sheet 24 of 31



NO.	DATE	REVISIONS	BY	APP.	NO.	DATE	REVISIONS	BY	APP.
0	6/56	FEDERAL R.O.W. GRANT - EXHIBIT A BLM SERIAL No.'s AA53559 & FF83941	ELB	KAW					

NOTICE
This document and the data and information upon which it is based is confidential and/or proprietary to the Yukon Pacific Corporation and neither this document nor the information upon which it is based shall be duplicated, used, or disclosed except as authorized in writing by Yukon Pacific Corporation.

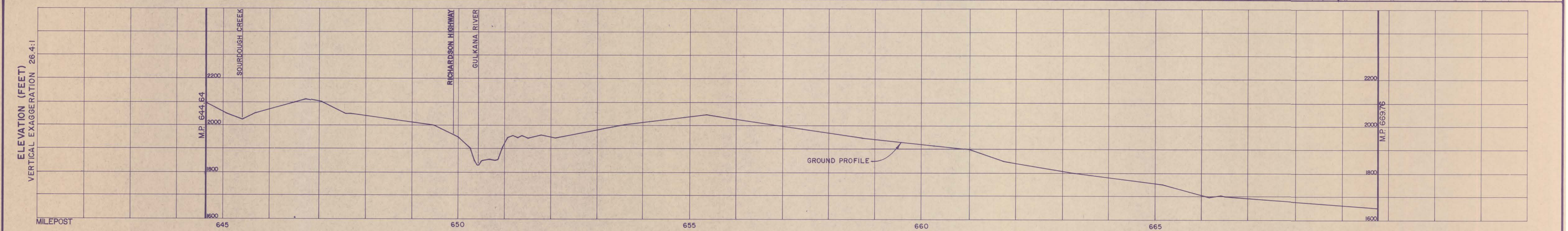
U.S.G.S. MAPS
GULKANA C 3, C-4, D-3, D-4
MAP INDEX



PRUDHOE BAY TO PORT VALDEZ
36" O.D. NATURAL GAS PIPELINE
MILEPOST 618.72 TO 644.64
SCALE: 1" = 1 MILE HORIZ., .1" = 200' VERT. DATE: JUNE 15, 1988

DESIGNED	MCM
DRAWN	ELB
APPROVED	KAW
DRAWING SERIES	TAGS - 01
REV.	0

Sheet 25 of 31



NO.	DATE	REVISIONS	BY	APP.	NO.	DATE	REVISIONS	BY	APP.
0	6-15-88	FEDERAL R.O.W. GRANT - EXHIBIT A BLM SERIAL No.'s AA53559 & FF83941	ELB	KAW					

NOTICE
This document and the data and information upon which it is based is confidential and/or proprietary to the Yukon Pacific Corporation and neither this document nor the information upon which it is based shall be duplicated, used, or disclosed except as authorized in writing by Yukon Pacific Corporation.

U.S.G.S. MAPS
GULKANA A-3,A-4,B-3,B-4,C-3,C-4
MAP INDEX

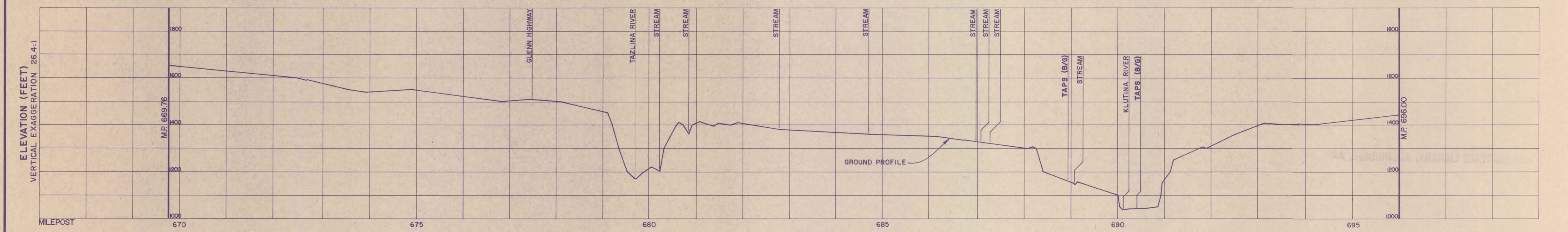
YUKON PACIFIC CORPORATION
TRANS-ALASKA GAS SYSTEM

PRUDHOE BAY TO PORT VALDEZ
36" O.D. NATURAL GAS PIPELINE
MILEPOST 644.64 TO 669.76

SCALE: 1" = 1 MILE HORIZ., 1" = 200' VERT. DATE: JUNE 15, 1988

DESIGNED MCM
DRAWN ELB
APPROVED KAW
DRAWING SERIES TAGS-01
REV. 0


Sheet 26 of 31



NO.	DATE	REVISIONS	BY	APP.	NO.	DATE	REVISIONS	BY	APP.
0	6588	FEDERAL R.O.W. GRANT - EXHIBIT A BLM SERIAL No.'s AA53559 & FF83941	ELB	KAW					

NOTICE
This document and the data and information upon which it is based is confidential and/or proprietary to the Yukon Pacific Corporation and neither this document nor the information upon which it is based shall be duplicated, used, or disclosed except as authorized in writing by Yukon Pacific Corporation.

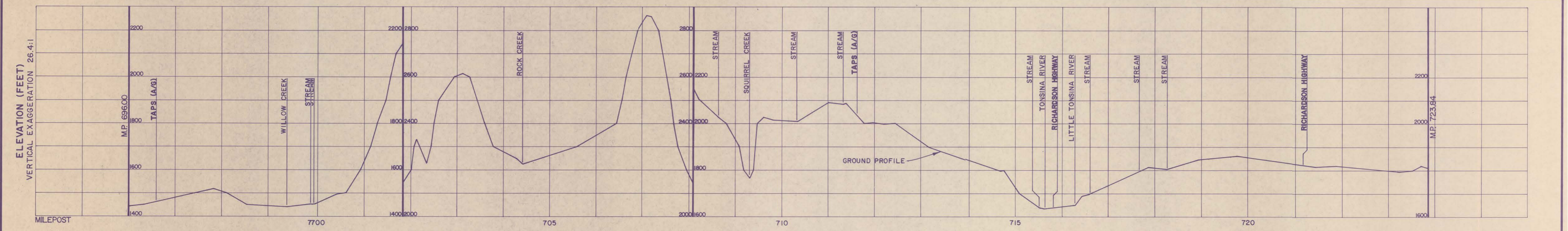
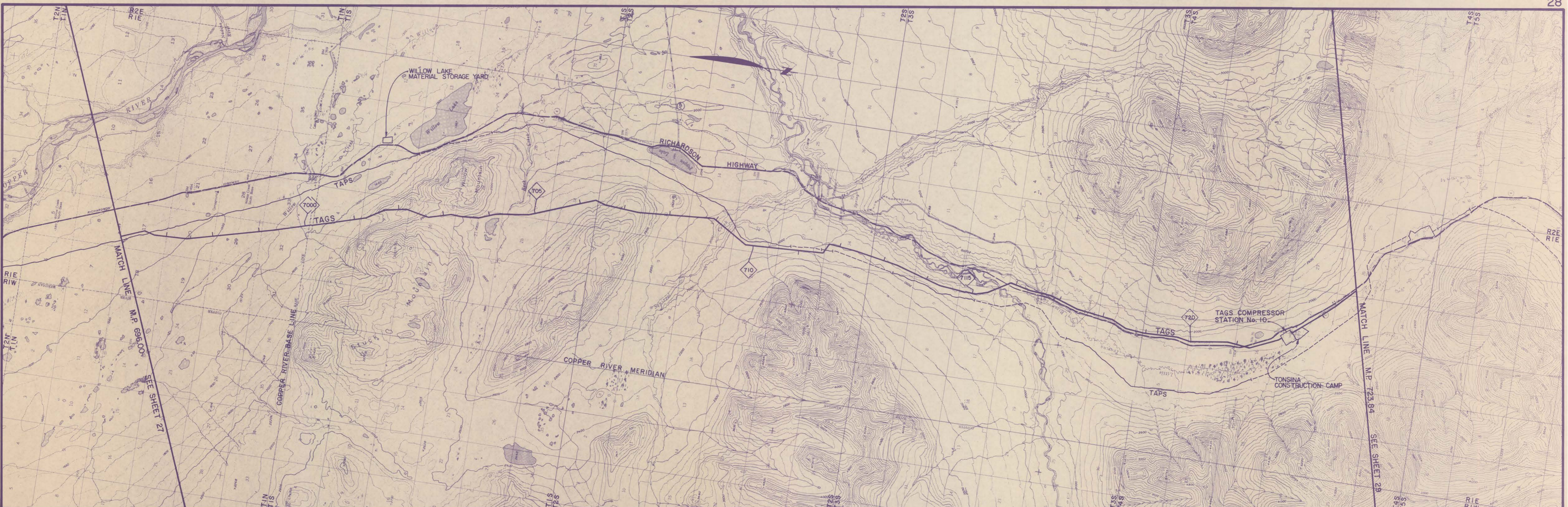
U.S.G.S. MAPS
GULKANA A-3, A-4, B-3, B-4
VALDEZ D-3, D-4
MAP INDEX



PRUDHOE BAY TO PORT VALDEZ
36" O.D. NATURAL GAS PIPELINE
MILEPOST 669.76 TO 696.00
SCALE: 1" = 1 MILE HORIZ., 1" = 200' VERT. DATE: JUNE 15, 1988

DESIGNED	MCM
DRAWN	ELB
APPROVED	KAW
DRAWING SERIES	TAGS - 01
REV.	0

Sheet 27 of 31



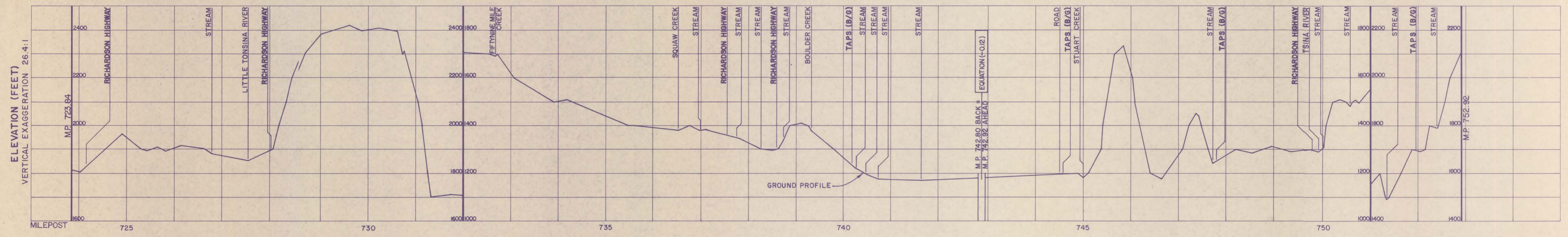
NO.	DATE	REVISIONS	BY	APP.	NO.	DATE	REVISIONS	BY	APP.
0	6-5-88	FEDERAL R.O.W GRANT - EXHIBIT A BLM SERIAL No.'s AA53559 & FF83941	ELB	KAW					

NOTICE
This document and the data and information upon which it is based is confidential and/or proprietary to the Yukon Pacific Corporation and neither this document nor the information upon which it is based shall be duplicated, used, or disclosed except as authorized in writing by Yukon Pacific Corporation.

U.S.G.S. MAPS
VALDEZ B-3, B-4, C-3, C-4, D-3, D-4
MAP INDEX

YUKON PACIFIC CORPORATION
TRANS-ALASKA GAS SYSTEM


PRUDHOE BAY TO PORT VALDEZ
36" O.D. NATURAL GAS PIPELINE
MILEPOST 696.00 TO 723.84
SCALE: 1" = 1 MILE HORIZ., 1" = 200' VERT. DATE: JUNE 15, 1988
DESIGNED MCM
DRAWN ELB
APPROVED KAW
DRAWING SERIES TAGS - 01
REV. 0
Sheet 28 of 31



NO.	DATE	REVISIONS	BY	APP.	NO.	DATE	REVISIONS	BY	APP.
0	6/5/88	FEDERAL R.O.W. GRANT - EXHIBIT A BLM SERIAL No's AA53559 & FF83941	ELB	KAW					

NOTICE
This document and the data and information upon which it is based is confidential and/or proprietary to the Yukon Pacific Corporation and neither this document nor the information upon which it is based shall be duplicated, used, or disclosed except as authorized in writing by Yukon Pacific Corporation.

U.S.G.S. MAPS
VALDEZ A-4, A-5, B-3, B-4, C-3, C-4
MAP INDEX



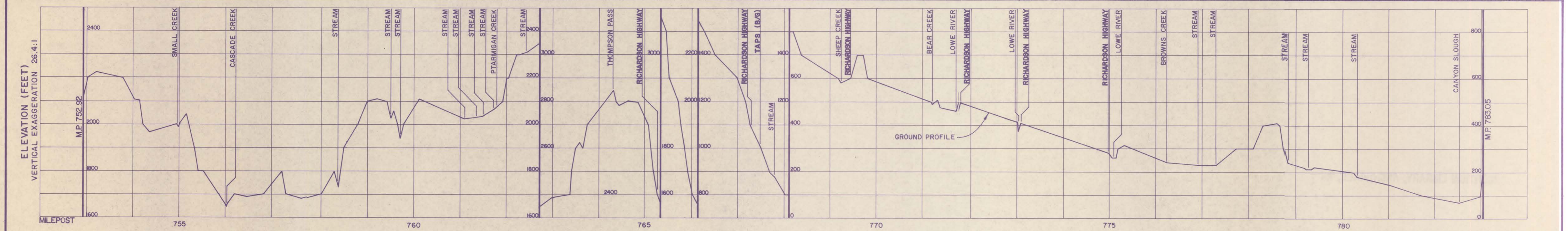
YUKON PACIFIC CORPORATION
TRANS-ALASKA GAS SYSTEM

PRUDHOE BAY TO PORT VALDEZ
36" O.D. NATURAL GAS PIPELINE
MILEPOST 723.84 TO 752.92

SCALE: 1" = 1 MILE HORIZ., 1" = 200' VERT. DATE: JUNE 15, 1988

DESIGNED: M.C.M.
DRAWN: E.L.B.
APPROVED: KAW
DRAWING SERIES: TAGS - 01
REV: 0

Sheet 29 of 31




NO.	DATE	REVISIONS	BY	APPR. NO.	DDATE	REVISIONS	BY	APPR.
0	6/5/88	FEDERAL R.O.W. GRANT - EXHIBIT A BLM SERIAL No.'s AA53559 & FF83941	ELB	KAW				

NO.	DATE	REVISIONS	BY	APPR. NO.	DDATE	REVISIONS	BY	APPR.

NOTICE
This document and the data and information upon which it is based is confidential and/or proprietary to the Yukon Pacific Corporation and neither this document nor the information upon which it is based shall be duplicated, used, or disclosed except as authorized in writing by Yukon Pacific Corporation.

U.S.G.S. MAPS
VALDEZ A-4, A-5, A-6, A-7
MAP INDEX
BASE



PRUDHOE BAY TO PORT VALDEZ
36" O.D. NATURAL GAS PIPELINE
MILEPOST 752.92 TO 783.05
SCALE: 1" = 1 MILE HORIZ., 1" = 200' VERT. DATE: JUNE 5, 1988
DESIGNED MCM
DRAWN E L B
APPROVED KAW
DRAWING SERIES TAGS - 01
REV 0
Sheet 30 of 31

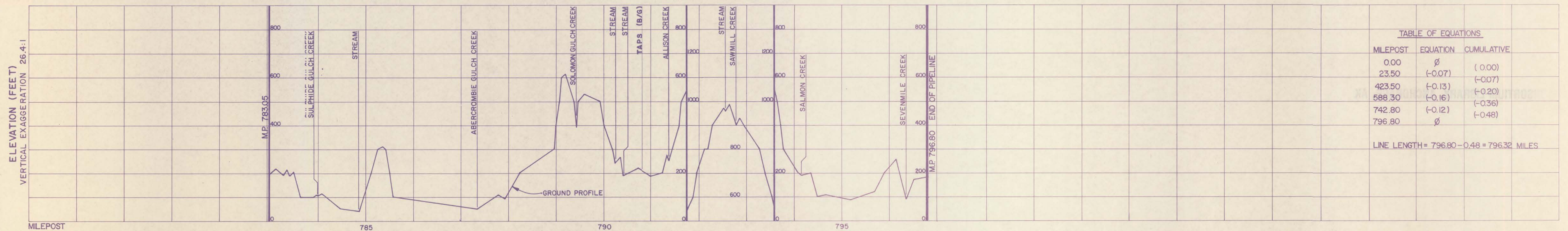



TABLE OF EQUATIONS		
MILEPOST	EQUATION	CUMULATIVE
0.00	∅	(0.00)
23.50	(-0.07)	(-0.07)
423.50	(-0.13)	(-0.20)
588.30	(-0.16)	(-0.36)
742.80	(-0.12)	(-0.48)
796.80	∅	

LINE LENGTH = 796.80 - 0.48 = 796.32 MILES

NO.	DATE	REVISIONS	BY	APP.	NO.	DATE	REVISIONS	BY	APP.
0	6/5/88	FEDERAL R.O.W. GRANT - EXHIBIT A BLM SERIAL No.'s AA53559 & FF83941	ELB	KAW					

NOTICE
This document and the data and information upon which it is based is confidential and/or proprietary to the Yukon Pacific Corporation and neither this document nor the information upon which it is based shall be duplicated, used, or disclosed except as authorized in writing by Yukon Pacific Corporation.

U.S.G.S. MAPS
VALDEZ A-6, A-7, A-8
MAP INDEX
BASE



YUKON PACIFIC CORPORATION
TRANS-ALASKA GAS SYSTEM

PRUDHOE BAY TO PORT VALDEZ
36" O.D. NATURAL GAS PIPELINE
MILEPOST 783.05 TO 796.80

SCALE: 1" = 1 MILE HORIZ., 1" = 200' VERT. DATE: JUNE 15, 1988

DESIGNED	MCM
DRAWN	ELB
APPROVED	<i>ELB</i>
DRAWING SERIES	TAGS - 01
REV.	0

Sheet 31 of 31