

# ALASKA STATE ARCHIVES



Subject Detail:  
Card Number:  
Subject:

1

Slide Number: 0002  
Subject Detail: Oil remains after 2nd treatment by oil spill workers. Also with misc. biodegradable and nonbiodegradable items left behind - Block Island (Prince William Sound).

Slide: X  
Format: 35mm  
Original: X  
Technical Quality: Good  
Card Number: 2  
Date: July, '89  
Subject: ENVIRONMENT-OILED  
User Status: Public Domain

Slide Number: 0003  
Subject Detail: Oil remains after 2nd treatment by oil spill workers - Block Island (Prince William Sound).

Slide: X  
Format: 35mm  
Original: X  
Technical Quality: Good  
Card Number: 3  
Date: July, '89  
Subject: ENVIRONMENT-OILED  
User Status: Public Domain

Slide Number: 0004  
Subject Detail: Oil remains after 2nd treatment by oil spill workers. Also with misc. biodegradable and nonbiodegradable items left behind - Block Island (Prince William Sound).

Slide: X  
Format: 35mm  
Original: X  
Technical Quality: Good  
Card Number: 4  
Date: July, '89  
Subject: ENVIRONMENT-OILED  
User Status: Public Domain

Slide Number: 0005  
Subject Detail: Oil remains after 2nd treatment by oil spill workers - Block Island (Prince William Sound).

Slide: X  
Format: 35mm  
Original: X  
Technical Quality: Good  
Card Number: 5  
Date: July, '89  
Subject: ENVIRONMENT-OILED  
User Status: Public Domain

Slide Number: 0006  
Subject Detail: Oil remains after 2nd treatment by oil spill workers. Also with misc. biodegradable and nonbiodegradable items left behind - Block Island (Prince William Sound).

Slide: X  
Format: 35mm  
Original: X  
Technical Quality: Good  
Card Number: 6  
Date: July, '89  
Subject: ENVIRONMENT-OILED  
User Status: Public Domain

Slide Number: 0007  
Subject Detail: Oiled gravel and driftwood with abandoned glove - Chugach Bay, Badger Cove (Gulf of Alaska).  
Slide: X  
Format: 35mm  
Original: X  
Technical Quality: Good  
Card Number: 7  
Date: July 19, '89  
Subject: ENVIRONMENT-OILED  
CLEANUP-BEACH  
User Status: Public Domain

Slide Number: 0008  
Subject Detail: Oiled gravel and driftwood with abandoned glove - Chugach Bay, Badger Cove (Gulf of Alaska).  
Slide: X  
Format: 35mm  
Original: X  
Technical Quality: Good  
Card Number: 8  
Date: July 19, '89  
Subject: ENVIRONMENT-OILED  
CLEANUP-BEACH  
User Status: Public Domain

Slide Number: 0009  
Subject Detail: Heavy oiled gravel with shovel in pit - Chugach Bay, Badger Cove (Gulf of Alaska).  
Slide: X  
Format: 35mm  
Original: X  
Technical Quality: Good  
Card Number: 9  
Date: July 19, '89  
Subject: ENVIRONMENT-OILED  
CLEANUP-BEACH  
User Status: Public Domain

Slide Number: 0010  
Subject Detail: Oiled cobble stone beach - Disk Island (Prince William Sound).  
Slide: X  
Format: 35mm  
Original: X  
Technical Quality: Good  
Card Number: 10  
Date: January 30, '90  
Subject: ENVIRONMENT-OILED  
User Status: Public Domain

Slide Number: 0011  
Subject Detail: Oiled cobble stone beach - Disk Island (Prince William Sound).  
Slide: X  
Format: 35mm  
Original: X  
Technical Quality: Good  
Card Number: 11  
Date: January 30, '90  
Subject: ENVIRONMENT-OILED  
User Status: Public Domain

Slide Number: 0012  
 Subject Detail: Oiled cobble stone beach - Disk Island (Prince William Sound).  
 Slide: X  
 Format: 35mm  
 Original: X  
 Technical Quality: Good  
 Card Number: 12  
 Date: January 30, '90  
 Subject: ENVIRONMENT-OILED  
 User Status: Public Domain

Slide Number: 0013  
 Subject Detail: Oiled cobble stone beach - Disk Island (Prince William Sound).  
 Slide: X  
 Format: 35mm  
 Original: X  
 Technical Quality: Good  
 Card Number: 13  
 Date: January 30, '90  
 Subject: ENVIRONMENT-OILED  
 User Status: Public Domain

Slide Number: 0014  
 Subject Detail: ADEC, Judy Kitagawa collects samples from oiled cobble stone beach. (long shot) - Disk Island (Prince William Sound).  
 Slide: X  
 Format: 35mm  
 Original: X  
 Technical Quality: Good  
 Card Number: 14  
 Date: January 30, '90  
 Subject: ENVIRONMENT-OILED  
 PEOPLE-STATE  
 User Status: Public Domain

Slide Number: 0015  
 Subject Detail: Oiled cobble stone beach - Disk Island (Prince William Sound).  
 Slide: X  
 Format: 35mm  
 Original: X  
 Technical Quality: Good  
 Card Number: 15  
 Date: January 30, '90  
 Subject: ENVIRONMENT-OILED  
 User Status: Public Domain

Slide Number: 0016  
 Subject Detail: Oiled cobble stone beach - Disk Island (Prince William Sound).  
 Slide: X  
 Format: 35mm  
 Original: X  
 Technical Quality: Good  
 Card Number: 16  
 Date: January 30, '90  
 Subject: ENVIRONMENT-OILED  
 User Status: Public Domain

Slide Number: 0017  
Subject Detail: Oiled cobble stone beach - Disk Island (Prince William Sound).  
Slide: X  
Format: 35mm  
Original: X  
Technical Quality: Good  
Card Number: 17  
Date: January 30, '90  
Subject: ENVIRONMENT-OILED  
User Status: Public Domain

Slide Number: 0018  
Subject Detail: ADEC, Judy Kitagawa collects subsurface oil beach samples with garden trowel (close up) - Disk Island (Prince William Sound).  
Slide: X  
Format: 35mm  
Original: X  
Technical Quality: Good  
Card Number: 18  
Date: January 30, '90  
Subject: ENVIRONMENT-OILED  
PEOPLE-STATE  
User Status: Public Domain

Slide Number: 0019  
Subject Detail: ADEC, Judy Kitagawa collects subsurface oil beach samples with garden trowel (close up) - Disk Island (Prince William Sound).  
Slide: X  
Format: 35mm  
Original: X  
Technical Quality: Good  
Card Number: 19  
Date: January 30, '90  
Subject: ENVIRONMENT-OILED  
PEOPLE-STATE  
User Status: Public Domain

Slide Number: 0020  
Subject Detail: Oil sheen on open water, deflctive boom removed during '89 oil spill demobilization - Chenega Bay, Evans Island (Prince William Sound).  
Slide: X  
Format: 35mm  
Original: X  
Technical Quality: Good  
Card Number: 20  
Date: September 28, '89  
Subject: ENVIRONMENT-OILED  
PLACES-Chenega Village  
User Status: Public Domain

Slide Number: 0021  
Subject Detail: Oil sheen on open water, deflctive boom removed during '89 oil spill demobilization - Chenega Bay, Evans Island (Prince William Sound).  
Slide: X  
Format: 35mm  
Original: X  
Technical Quality: Good  
Card Number: 21  
Date: September 28, '89  
Subject: ENVIRONMENT-OILED  
PLACES-Chenega Village  
User Status: Public Domain

Slide Number: 0022  
Subject Detail: Oil sheen on open water, deflctive boom removed during '89 oil spill demobilization - Chenega Bay, Evans Island (Prince William Sound).  
Slide: X  
Format: 35mm  
Original: X  
Technical Quality: Good  
Card Number: 22  
Date: September 28, '89  
Subject: ENVIRONMENT-OILED  
PLACES-Chenega Village  
User Status: Public Domain

Slide Number: 0023  
Subject Detail: Oil sheen on open water, deflctive boom removed during '89 oil spill demobilization - Chenega Bay, Evans Island (Prince William Sound).  
Slide: X  
Format: 35mm  
Original: X  
Technical Quality: Good  
Card Number: 23  
Date: September 28, '89  
Subject: ENVIRONMENT-OILED  
PLACES-Chenega Village  
User Status: Public Domain

Slide Number: 0024  
Subject Detail: Oil sheen on open water, deflctive boom removed during '89 oil spill demobilization - Chenega Bay, Evans Island (Prince William Sound).  
Slide: X  
Format: 35mm  
Original: X  
Technical Quality: Good  
Card Number: 24  
Date: September 28, '89  
Subject: ENVIRONMENT-OILED  
PLACES-Chenega Village  
User Status: Public Domain

Slide Number: 0025  
Subject Detail: Oil sheen on open water, deflctive boom removed during '89 oil spill demobilization - Chenega Bay, Evans Island (Prince William Sound).  
Slide: X  
Format: 35mm  
Original: X  
Technical Quality: Good  
Card Number: 25  
Date: September 28, '89  
Subject: ENVIRONMENT-OILED  
PLACES-Chenega Village  
User Status: Public Domain

Slide Number: 0026  
Subject Detail: Oil sheen on open water, deflctive boom removed during '89 oil spill demobilization - Chenega Bay, Evans Island (Prince William Sound).  
Slide: X  
Format: 35mm  
Original: X  
Technical Quality: Good  
Card Number: 26  
Date: September 28, '89  
Subject: ENVIRONMENT-OILED  
PLACES-Chenega Village  
User Status: Public Domain

Slide Number: 0027  
Subject Detail: Oil sheen on open water, deflctive boom removed during '89 oil spill demobilization -  
Chenega Bay, Evans Island (Prince William Sound).  
Slide: X  
Format: 35mm  
Original: X  
Duplicate:  
Technical Quality: Good  
Card Number: 27  
Date: September 28, '89  
Subject: ENVIRONMENT-OILED  
PLACES-Chenega Village  
User Status: Public Domain

Slide Number: 0028  
Subject Detail: Oil sheen on open water, deflctive boom removed during '89 oil spill demobilization -  
Chenega Bay, Evans Island (Prince William Sound).  
Slide: X  
Format: 35mm  
Original: X  
Technical Quality: Good  
Card Number: 28  
Date: September 28, '89  
Subject: ENVIRONMENT-OILED  
PLACES-Chenega Village  
User Status: Public Domain

Slide Number: 0029  
Subject Detail: Oil sheen on open water, deflctive boom removed during '89 oil spill demobilization -  
Chenega Bay, Evans Island (Prince William Sound).  
Slide: X  
Format: 35mm  
Original: X  
Technical Quality: Good  
Card Number: 29  
Date: September 28, '89  
Subject: ENVIRONMENT-OILED  
PLACES-Chenega Village  
User Status: Public Domain

Slide Number: 0030  
Subject Detail: Oil sheen on open water, deflctive boom removed during '89 oil spill demobilization -  
Chenega Bay, Evans Island (Prince William Sound).  
Slide: X  
Format: 35mm  
Original: X  
Technical Quality: Good  
Card Number: 30  
Date: September 28, '89  
Subject: ENVIRONMENT-OILED  
PLACES-Chenega Village  
User Status: Public Domain

Slide Number: 0031  
Subject Detail: Aerial of oil matted beach - Green Island (Prince William Sound).  
Slide: X  
Format: 35mm  
Original: X  
Technical Quality: Good  
Card Number: 31  
Date: July 4, '89  
Subject: ENVIRONMENT-OILED  
User Status: Public Domain

Slide Number: 0032  
 Subject Detail: Aerial of oil matted beach - Green Island (Prince William Sound).  
 Slide: X  
 Format: 35mm  
 Original: X  
 Technical Quality: Good  
 Card Number: 32  
 Date: July 4, '89  
 Subject: ENVIRONMENT-OILED  
 User Status: Public Domain

Slide Number: 0033  
 Subject Detail: Aerial of oil matted beach - Green Island (Prince William Sound).  
 Slide: X  
 Format: 35mm  
 Original: X  
 Technical Quality: Good  
 Card Number: 33  
 Date: July 4, '89  
 Subject: ENVIRONMENT-OILED  
 User Status: Public Domain

Slide Number: 0034  
 Subject Detail: Aerial of oil matted beach - Green Island (Prince William Sound).  
 Slide: X  
 Format: 35mm  
 Original: X  
 Technical Quality: Good  
 Card Number: 34  
 Date: July 4, '89  
 Subject: ENVIRONMENT-OILED  
 User Status: Public Domain

Slide Number: 0035  
 Subject Detail: Aerial of oil matted beach - Green Island (Prince William Sound).  
 Slide: X  
 Format: 35mm  
 Original: X  
 Technical Quality: Good  
 Card Number: 35  
 Date: July 4, '89  
 Subject: ENVIRONMENT-OILED  
 User Status: Public Domain

Slide Number: 0036  
 Subject Detail: Aerial of oil matted beach - Green Island (Prince William Sound).  
 Slide: X  
 Format: 35mm  
 Original: X  
 Technical Quality: Good  
 Card Number: 36  
 Date: July 4, '89  
 Subject: ENVIRONMENT-OILED  
 User Status: Public Domain



Slide Number: 0037  
 Subject Detail: Aerial of oil matted beach - Green Island (Prince William Sound).  
 Slide: X  
 Format: 35mm  
 Original: X  
 Technical Quality: Good  
 Card Number: 37  
 Date: July 4, '89  
 Subject: ENVIRONMENT-OILED  
 User Status: Public Domain

Slide Number: 0038  
 Subject Detail: Oily rocks glisten in the sun - Green Island (Prince William Sound). This section of beach was signed off as being environmentally stable by both Exxon and the Coast Guard, was re-oiled.  
 Slide: X  
 Format: 35mm  
 Original: X  
 Technical Quality: Good  
 Card Number: 38  
 Date: July 4, '89  
 Subject: ENVIRONMENT-OILED  
 User Status: Public Domain

Slide Number: 0039  
 Subject Detail: Dennis Kelso, Commissioner of ADEC, points stick at oily rocks (close up) - Green Island (Prince William Sound). This section of beach was signed off as being environmentally stable by both Exxon and the Coast Guard, was re-oiled.  
 Slide: X  
 Format: 35mm  
 Original: X  
 Technical Quality: Good  
 Card Number: 39  
 Date: July 4, '89  
 Subject: ENVIRONMENT-OILED  
 PEOPLE-STATE  
 User Status: Public Domain

Slide Number: 0040  
 Subject Detail: Emie Piper, special assistant to the governor, holds up a non-oiled rock to visually demonstrate the difference between clean and oily (close up) - Green Island (Prince William Sound). This section of beach was signed off as being environmentally stable by both Exxon and the Coast Guard, was re-oiled.  
 Slide: X  
 Format: 35mm  
 Original: X  
 Technical Quality: Good  
 Card Number: 40  
 Date: July 4, '89  
 Subject: ENVIRONMENT-OILED  
 PEOPLE-STATE  
 User Status: Public Domain

Slide Number: 0041  
 Subject Detail: Emie Piper, special assistant to the governor, stands on oily rocks (close up) - Green Island (Prince William Sound). This section of beach was signed off as being environmentally stable by both Exxon and the Coast Guard, was re-oiled.

Slide: X  
 Format: 35mm  
 Original: X  
 Technical Quality: Good  
 Card Number: 41  
 Date: July 4, '89  
 Subject: ENVIRONMENT-OILED  
 PEOPLE-STATE  
 User Status: Public Domain

Slide Number: 0042  
 Subject Detail: A non-oiled peice of drift wood surrounded by oil glistening rocks -Green Island (Prince William Sound). Visually demonstrates the degree of oiling. This section of beach was signed off as being environmentally stable by both Exxon and the Coast Guard, was re-oiled.

Slide: X  
 Format: 35mm  
 Original: X  
 Technical Quality: Good  
 Card Number: 42  
 Date: July 4, '89  
 Subject: ENVIRONMENT-OILED  
 User Status: Public Domain

Slide Number: 0043  
 Subject Detail: A non-oiled peice of drift wood surrounded by oil glistening rocks -Green Island (Prince William Sound). Visually demonstrates the degree of oiling. This section of beach was signed off as being environmentally stable by both Exxon and the Coast Guard, was re-oiled.

Slide: X  
 Format: 35mm  
 Original: X  
 Technical Quality: Good  
 Card Number: 43  
 Date: July 4, '89  
 Subject: ENVIRONMENT-OILED  
 User Status: Public Domain

Slide Number: 0044  
 Subject Detail: Trapped oil sheen frozen in icy water surrounded by rocks - Green Island (Prince William Sound).

Slide: X  
 Format: 35mm  
 Original: X  
 Technical Quality: Good  
 Card Number: 44  
 Date: February 11, '90  
 Subject: ENVIRONMENT-OILED  
 User Status: Public Domain

Slide Number: 0045  
 Subject Detail: Aerial of oiled beach at high tide - Hoof Point (Gulf of Alaska).

Slide: X  
 Format: 35mm  
 Original: X  
 Technical Quality: Good  
 Card Number: 45  
 Date: September 13, '89  
 Subject: ENVIRONMENT-OILED  
 User Status: Public Domain

Slide Number: 0046  
Subject Detail: Aerial of oiled beach at high tide - Hoof Point (Gulf of Alaska).  
Slide: X  
Format: 35mm  
Original: X  
Technical Quality: Good  
Card Number: 46  
Date: September 13, '89  
Subject: ENVIRONMENT-OILED  
User Status: Public Domain

Slide Number: 0047  
Subject Detail: Aerial of oiled beach at high tide - Hoof Point (Gulf of Alaska).  
Slide: X  
Format: 35mm  
Original: X  
Technical Quality: Good  
Card Number: 47  
Date: September 13, '89  
Subject: ENVIRONMENT-OILED  
User Status: Public Domain

Slide Number: 0048  
Subject Detail: Aerial of oiled beach at high tide - Hoof Point (Gulf of Alaska).  
Slide: X  
Format: 35mm  
Original: X  
1  
Technical Quality: Good  
Card Number: 48  
Date: September 13, '89  
Subject: ENVIRONMENT-OILED  
User Status: Public Domain

Slide Number: 0049  
Subject Detail: Aerial of oiled beach at high tide - Hoof Point (Gulf of Alaska).  
Slide: X  
Format: 35mm  
Original: X  
Technical Quality: Good  
Card Number: 49  
Date: September 13, '89  
Subject: ENVIRONMENT-OILED  
User Status: Public Domain  
Public Domain

Slide Number: 0050  
Subject Detail: Aerial of oiled beach at high tide - Hoof Point (Gulf of Alaska).  
Slide: X  
Format: 35mm  
Original: X  
Technical Quality: Good  
Card Number: 50  
Date: September 13, '89  
Subject: ENVIRONMENT-OILED  
User Status: Public Domain

Slide Number: 0051  
 Subject Detail: Aerial of oiled beach at high tide - Hoof Point (Gulf of Alaska).  
 Slide: X  
 Format: 35mm  
 Original: X  
 Technical Quality: Good  
 Card Number: 51  
 Date: September 13, '89  
 Subject: ENVIRONMENT-OILED  
 User Status: Public Domain

Slide Number: 0052  
 Subject Detail: Aerial of oiled beach at high tide - Hoof Point (Gulf of Alaska).  
 Slide: X  
 Format: 35mm  
 Original: X  
 Technical Quality: Good  
 Card Number: 52  
 Date: September 13, '89  
 Subject: ENVIRONMENT-OILED  
 User Status: Public Domain

Slide Number: 0053  
 Subject Detail: Aerial of oiled beach at high tide - Hoof Point (Gulf of Alaska).  
 Slide: X  
 Format: 35mm  
 Original: X  
 Technical Quality: Good  
 Card Number: 53  
 Date: September 13, '89  
 Subject: ENVIRONMENT-OILED  
 User Status: Public Domain

Slide Number: 0054  
 Subject Detail: Aerial of oiled beach at high tide - Hoof Point (Gulf of Alaska).  
 Slide: X  
 Format: 35mm  
 Original: X  
 Technical Quality: Good  
 Card Number: 54  
 Date: September 13, '89  
 Subject: ENVIRONMENT-OILED  
 User Status: Public Domain

Slide Number: 0055  
 Subject Detail: Aerial of oiled beach at high tide - Hoof Point (Gulf of Alaska).  
 Slide: X  
 Format: 35mm  
 Original: X  
 Technical Quality: Good  
 Card Number: 55  
 Date: September 13, '89  
 Subject: ENVIRONMENT-OILED  
 User Status: Public Domain

Slide Number: 0056  
 Subject Detail: Aerial of oiled beach at high tide - Hoof Point (Gulf of Alaska).  
 Slide: X  
 Format: 35mm  
 Original: X  
 Technical Quality: Good  
 Card Number: 56  
 Date: September 13, '89  
 Subject: ENVIRONMENT-OILED  
 User Status: Public Domain

Slide Number: 0057  
 Subject Detail: Aerial of oiled beach at high tide - Hoof Point (Gulf of Alaska).  
 Slide: X  
 Format: 35mm  
 Original: X  
 Technical Quality: Good  
 Card Number: 57  
 Date: September 13, '89  
 Subject: ENVIRONMENT-OILED  
 User Status: Public Domain

Slide Number: 0058  
 Subject Detail: Oil sheen in open water - Kachemak Bay (Gulf of Alaska).  
 Slide: X  
 Format: 35mm  
 Original: X  
 Technical Quality: Good  
 Card Number: 58  
 Date: July 19, '89  
 Subject: ENVIRONMENT-OILED  
 User Status: Public Domain

Slide Number: 0059  
 Subject Detail: Aerial of a stretch of shoreline impacted by oil - Knight Island (Prince William Sound). These sections of beaches were signed off as environmentally stable at the end of the '89 cleanup season.  
 Slide: X  
 Format: 35mm  
 Original: X  
 Technical Quality: Good  
 Card Number: 59  
 Date: September 11, '89  
 Subject: ENVIRONMENT-OILED  
 User Status: Public Domain

Slide Number: 0060  
 Subject Detail: Aerial of a stretch of shoreline impacted by oil - Knight Island (Prince William Sound). These sections of beaches were signed off as environmentally stable at the end of the '89 cleanup season.  
 Slide: X  
 Format: 35mm  
 Original: X  
 Technical Quality: Good  
 Card Number: 60  
 Date: September 11, '89  
 Subject: ENVIRONMENT-OILED  
 User Status: Public Domain

Slide Number: 0061  
 Subject Detail: Aerial of a stretch of shoreline impacted by oil - Knight Island (Prince William Sound). These sections of beaches were signed off as environmentally stable at the end of the '89 cleanup season.

Slide: X  
 Format: 35mm  
 Original: X  
 Technical Quality: Good  
 Card Number: 61  
 Date: September 11, '89  
 Subject: ENVIRONMENT-OILED  
 User Status: Public Domain

Slide Number: 0062  
 Subject Detail: Aerial of a misc. beach impacted by spill - Knight Island (Prince William Sound). This beach was signed off as environmentally stable at the end of the '89 cleanup season.

Slide: X  
 Format: 35mm  
 Original: X  
 Technical Quality: Good  
 Card Number: 62  
 Date: September 11, '89  
 Subject: ENVIRONMENT-OILED  
 User Status: Public Domain

Slide Number: 0063  
 Subject Detail: Aerial of a misc. beach impacted by spill - Knight Island (Prince William Sound). This beach was signed off as environmentally stable at the end of the '89 cleanup season.

Slide: X  
 Format: 35mm  
 Original: X  
 Technical Quality: Good  
 Card Number: 63  
 Date: September 11, '89  
 Subject: ENVIRONMENT-OILED  
 User Status: Public Domain

Slide Number: 0064  
 Subject Detail: Aerial of a misc. beach impacted by spill - Knight Island (Prince William Sound). This beach was signed off as environmentally stable at the end of the '89 cleanup season.

Slide: X  
 Format: 35mm  
 Original: X  
 Technical Quality: Good  
 Card Number: 64  
 Date: September 11, '89  
 Subject: ENVIRONMENT-OILED  
 User Status: Public Domain

Slide Number: 0065  
 Subject Detail: Aerial of a misc. beach impacted by spill - Knight Island (Prince William Sound). This beach was signed off as environmentally stable at the end of the '89 cleanup season.

Slide: X  
 Format: 35mm  
 Original: X  
 Technical Quality: Good  
 Card Number: 65  
 Date: September 11, '89  
 Subject: ENVIRONMENT-OILED  
 User Status: Public Domain

Slide Number: 0066  
 Subject Detail: Aerial of a misc. beach impacted by spill - Knight Island (Prince William Sound). This beach was signed off as environmentally stable at the end of the '89 cleanup season.  
 Slide: X  
 Format: 35mm  
 Original: X  
 Technical Quality: Good  
 Card Number: 66  
 Date: September 11, '89  
 Subject: ENVIRONMENT-OILED  
 User Status: Public Domain

Slide Number: 0067  
 Subject Detail: Aerial of a misc. beach impacted by spill - Knight Island (Prince William Sound). This beach was signed off as environmentally stable at the end of the '89 cleanup season.  
 Slide: X  
 Format: 35mm  
 Original: X  
 Technical Quality: Good  
 Card Number: 67  
 Date: September 11, '89  
 Subject: ENVIRONMENT-OILED  
 User Status: Public Domain

Slide Number: 0068  
 Subject Detail: Aerial of an oil soaked bog - Bay of Isles, Knight Island (Prince William Sound). This beach was signed off as environmentally stable at the end of the '89 cleanup season.  
 Slide: X  
 Format: 35mm  
 Original: X  
 Technical Quality: Good  
 Card Number: 68  
 Date: September 11, '89  
 Subject: ENVIRONMENT-OILED  
 User Status: Public Domain

Slide Number: 0069  
 Subject Detail: Oil soaked beach - Bay of Isles, Knight Island (Prince William Sound). This beach was signed off as environmentally stable at the end of the '89 cleanup season.  
 Slide: X  
 Format: 35mm  
 Original: X  
 Technical Quality: Good  
 Card Number: 69  
 Date: September 11, '89  
 Subject: ENVIRONMENT-OILED  
 User Status: Public Domain

Slide Number: 0070  
 Subject Detail: Oil soaked beach - Bay of Isles, Knight Island (Prince William Sound). This beach was signed off as environmentally stable at the end of the '89 cleanup season.  
 Slide: X  
 Format: 35mm  
 Original: X  
 Technical Quality: Good  
 Card Number: 70  
 Date: September 11, '89  
 Subject: ENVIRONMENT-OILED  
 User Status: Public Domain

Slide Number: 0071  
Subject Detail: Oil soaked beach - Bay of Isles, Knight Island (Prince William Sound). This beach was signed off as environmentally stable at the end of the '89 cleanup season.  
Slide: X  
Format: 35mm  
Original: X  
Technical Quality: Good  
Card Number: 71  
Date: September 11, '89  
Subject: ENVIRONMENT-OILED  
User Status: Public Domain

Slide Number: 0072  
Subject Detail: Oil soaked beach - Bay of Isles, Knight Island (Prince William Sound). This beach was signed off as environmentally stable at the end of the '89 cleanup season.  
Slide: X  
Format: 35mm  
Original: X  
Technical Quality: Good  
Card Number: 72  
Date: September 11, '89  
Subject: ENVIRONMENT-OILED  
User Status: Public Domain

Slide Number: 0073  
Subject Detail: Oil soaked bog - Bay of Isles, Knight Island (Prince William Sound). This beach was signed off as environmentally stable at the end of the '89 cleanup season.  
Slide: X  
Format: 35mm  
Original: X  
Technical Quality: Good  
Card Number: 73  
Date: September 11, '89  
Subject: ENVIRONMENT-OILED  
User Status: Public Domain

Slide Number: 0074  
Subject Detail: Dark oil sheen bleeds from oil soaked beach - Bay of Isles, Knight Island (Prince William Sound). This beach was signed off as environmentally stable at the end of the '89 cleanup season.  
Slide: X  
Format: 35mm  
Original: X  
Technical Quality: Good  
Card Number: 74  
Date: September 11, '89  
Subject: ENVIRONMENT-OILED  
User Status: Public Domain

Slide Number: 0075  
Subject Detail: Dark oil sheen bleeds from oil soaked beach - Bay of Isles, Knight Island (Prince William Sound). This beach was signed off as environmentally stable at the end of the '89 cleanup season.  
Slide: X  
Format: 35mm  
Original: X  
Technical Quality: Good  
Card Number: 75  
Date: September 11, '89  
Subject: ENVIRONMENT-OILED  
User Status: Public Domain



Slide Number: 0076  
 Subject Detail: Dark oil sheen bleeds from oil soaked beach - Bay of Isles, Knight Island (Prince William Sound). This beach was signed off as environmentally stable at the end of the '89 cleanup season.

Slide: X  
 Format: 35mm  
 Original: X  
 Technical Quality: Good  
 Card Number: 76  
 Date: September 11, '89  
 Subject: ENVIRONMENT-OILED  
 User Status: Public Domain

Slide Number: 0077  
 Subject Detail: Dark oil sheen bleeds from oil soaked beach - Bay of Isles, Knight Island (Prince William Sound). This beach was signed off as environmentally stable at the end of the '89 cleanup season.

Slide: X  
 Format: 35mm  
 Original: X  
 Technical Quality: Good  
 Card Number: 77  
 Date: September 11, '89  
 Subject: ENVIRONMENT-OILED  
 User Status: Public Domain

Slide Number: 0078  
 Subject Detail: Oil soaked bog - Bay of Isles, Knight Island (Prince William Sound). This beach was signed off as environmentally stable at the end of the '89 cleanup season.

Slide: X  
 Format: 35mm  
 Original: X  
 Technical Quality: Good  
 Card Number: 78  
 Date: September 11, '89  
 Subject: ENVIRONMENT-OILED  
 User Status: Public Domain

Slide Number: 0079  
 Subject Detail: Oil coated rocks with oily matted grass - Bay of Isles, Knight Island (Prince William Sound). This beach was signed off as environmentally stable at the end of the '89 cleanup season.

Slide: X  
 Format: 35mm  
 Original: X  
 Technical Quality: Good  
 Card Number: 79  
 Date: September 11, '89  
 Subject: ENVIRONMENT-OILED  
 User Status: Public Domain

Slide Number: 0080  
 Subject Detail: Oil coated rocks with oily matted grass - Bay of Isles, Knight Island (Prince William Sound). This beach was signed off as environmentally stable at the end of the '89 cleanup season.

Slide: X  
 Format: 35mm  
 Original: X  
 Technical Quality: Good  
 Card Number: 80  
 Date: September 11, '89  
 Subject: ENVIRONMENT-OILED  
 User Status: Public Domain

Slide Number: 0081  
 Subject Detail: Oil coated rocks with oily matted grass - Bay of Isles, Knight Island (Prince William Sound). This beach was signed off as environmentally stable at the end of the '89 cleanup season.

Slide: X  
 Format: 35mm  
 Original: X  
 Technical Quality: Good  
 Card Number: 81  
 Date: September 11, '89  
 Subject: ENVIRONMENT-OILED  
 User Status: Public Domain

Slide Number: 0082  
 Subject Detail: Oil soaked beach with oil sheen on water, matted grass, and tar coated driftwood - Bay of Isles, Knight Island (Prince William Sound). This beach was signed off as environmentally stable at the end of the '89 cleanup season.

Slide: X  
 Format: 35mm  
 Original: X  
 Technical Quality: Good  
 Card Number: 82  
 Date: September 11, '89  
 Subject: ENVIRONMENT-OILED  
 User Status: Public Domain

Slide Number: 0083  
 Subject Detail: Oil soaked beach with oil sheen on water, matted grass, and tar coated driftwood - Bay of Isles, Knight Island (Prince William Sound). This beach was signed off as environmentally stable at the end of the '89 cleanup season.

Slide: X  
 Format: 35mm  
 Original: X  
 Technical Quality: Good  
 Card Number: 83  
 Date: September 11, '89  
 Subject: ENVIRONMENT-OILED  
 User Status: Public Domain

Slide Number: 0084  
 Subject Detail: Oil covered rocks and pine needles with a dead and decaying fish - Bay of Isles, Knight Island (Prince William Sound). This beach was signed off as environmentally stable at the end of the '89 cleanup season.

Slide: X  
 Format: 35mm  
 Original: X  
 Technical Quality: Good  
 Card Number: 84  
 Date: September 11, '89  
 Subject: ENVIRONMENT-OILED  
 WILDLIFE-IMPACTED  
 User Status: Public Domain

Slide Number: 0085  
 Subject Detail: Oil covered rocks and pine needles with a dead and decaying fish - Bay of Isles, Knight Island (Prince William Sound). This beach was signed off as environmentally stable at the end of the '89 cleanup season.

Slide: X  
 Format: 35mm  
 Original: X  
 Technical Quality: Good  
 Card Number: 85  
 Date: September 11, '89  
 Subject: ENVIRONMENT-OILED  
 WILDLIFE-IMPACTED  
 User Status: Public Domain

Slide Number: 0086  
 Subject Detail: Oil covered rocks and matted grass with an abandoned spill workers hard hat - Bay of Isles, Knight Island (Prince William Sound). This beach was signed off as environmentally stable at the end of the '89 cleanup season.

Slide: X  
 Format: 35mm  
 Original: X  
 Technical Quality: Good  
 Card Number: 86  
 Date: September 11, '89  
 Subject: ENVIRONMENT-OILED  
 CLEANUP-BEACH  
 User Status: Public Domain

Slide Number: 0087  
 Subject Detail: Oil covered rocks and matted grass with an abandoned spill workers hard hat - Bay of Isles, Knight Island (Prince William Sound). This beach was signed off as environmentally stable at the end of the '89 cleanup season.

Slide: X  
 Format: 35mm  
 Original: X  
 Technical Quality: Good  
 Card Number: 87  
 Date: September 11, '89  
 Subject: ENVIRONMENT-OILED  
 CLEANUP-BEACH  
 User Status: Public Domain

Slide Number: 0088  
 Subject Detail: Oil soaked beach with tar covered driftwood and oil matted grass - Bay of Isles, Knight Island (Prince William Sound). This beach was signed off as environmentally stable at the end of the '89 cleanup season.

Slide: X  
 Format: 35mm  
 Original: X  
 Technical Quality: Good  
 Card Number: 88  
 Date: September 11, '89  
 Subject: ENVIRONMENT-OILED  
 User Status: Public Domain

Slide Number: 0089  
Subject Detail: Tiny mousse patty found next to rock - Bay of Isles, Knight Island (Prince William Sound). This beach was signed off as environmentally stable at the end of the '89 cleanup season.

Slide: X  
Format: 35mm  
Original: X  
Technical Quality: Good  
Card Number: 89  
Date: September 11, '89  
Subject: ENVIRONMENT-OILED  
User Status: Public Domain

Slide Number: 0090  
Subject Detail: Tiny mousse patty found next to rock - Bay of Isles, Knight Island (Prince William Sound). This beach was signed off as environmentally stable at the end of the '89 cleanup season.

Slide: X  
Format: 35mm  
Original: X  
Technical Quality: Good  
Card Number: 90  
Date: September 11, '89  
Subject: ENVIRONMENT-OILED  
User Status: Public Domain

Slide Number: 0091  
Subject Detail: Tiny mousse patty found next to rock - Bay of Isles, Knight Island (Prince William Sound). This beach was signed off as environmentally stable at the end of the '89 cleanup season.

Slide: X  
Format: 35mm  
Original: X  
Technical Quality: Good  
Card Number: 91  
Date: September 11, '89  
Subject: ENVIRONMENT-OILED  
User Status: Public Domain

Slide Number: 0092  
Subject Detail: Aerial of drifting ice flow with oil sheen - Bay of Isles, Knight Island (Prince William Sound).

Slide: X  
Format: 35mm  
Original: X  
Technical Quality: Good  
Card Number: 92  
Date: January 27, '90  
Subject: ENVIRONMENT-OILED  
User Status: Public Domain

Slide Number: 0093  
Subject Detail: Aerial of drifting ice flow with oil sheen - Bay of Isles, Knight Island. (Prince William Sound).

Slide: X  
Format: 35mm  
Original: X  
Technical Quality: Good  
Card Number: 93  
Date: January 27, '90  
Subject: ENVIRONMENT-OILED  
User Status: Public Domain

Slide Number: 0094  
 Subject Detail: Aerial of drifting ice flow with oil sheen - Bay of Isles, Knight Island (Prince William Sound).  
 Slide: X  
 Format: 35mm  
 Original: X  
 Technical Quality: Good  
 Card Number: 94  
 Date: January 27, '90  
 Subject: ENVIRONMENT-OILED  
 User Status: Public Domain

Slide Number: 0095  
 Subject Detail: Aerial of drifting ice flow with oil sheen - Bay of Isles, Knight Island (Prince William Sound).  
 Slide: X  
 Format: 35mm  
 Original: X  
 Technical Quality: Good  
 Card Number: 95  
 Date: January 27, '90  
 Subject: ENVIRONMENT-OILED  
 User Status: Public Domain

Slide Number: 0096  
 Subject Detail: Aerial of drifting ice flow with oil sheen - Bay of Isles, Knight Island (Prince William Sound).  
 Slide: X  
 Format: 35mm  
 Original: X  
 Technical Quality: Good  
 Card Number: 96  
 Date: January 27, '90  
 Subject: ENVIRONMENT-OILED  
 User Status: Public Domain

Slide Number: 0097  
 Subject Detail: Aerial of drifting ice flow with oil sheen - Bay of Isles, Knight Island (Prince William Sound).  
 Slide: X  
 Format: 35mm  
 Original: X  
 Technical Quality: Good  
 Card Number: 97  
 Date: January 27, '90  
 Subject: ENVIRONMENT-OILED  
 User Status: Public Domain

Slide Number: 0098  
 Subject Detail: Oil soaked pine needles stick to oily rock - Bay of Isles, Knight Island (Prince William Sound).  
 Slide: X  
 Format: 35mm  
 Original: X  
 Technical Quality: Good  
 Card Number: 98  
 Date: January 29, '90  
 Subject: ENVIRONMENT-OILED  
 User Status: Public Domain

Slide Number: 0099  
 Subject Detail: Oil soaked pine needles stick to oily rock - Bay of Isles, Knight Island (Prince William Sound).  
 Slide: X  
 Format: 35mm  
 Original: X  
 Technical Quality: Good  
 Card Number: 99  
 Date: January 29, '90  
 Subject: ENVIRONMENT-OILED  
 User Status: Public Domain

Slide Number: 0100  
 Subject Detail: Oil soaked pine needles stick to oily rock - Bay of Isles, Knight Island (Prince William Sound).  
 Slide: X  
 Format: 35mm  
 Original: X  
 Technical Quality: Good  
 Card Number: 100  
 Date: January 29, '90  
 Subject: ENVIRONMENT-OILED  
 User Status: Public Domain

Slide Number: 0101  
 Subject Detail: Oil soaked pine needles stick to oily rock - Bay of Isles, Knight Island (Prince William Sound).  
 Slide: X  
 Format: 35mm  
 Original: X  
 Technical Quality: Good  
 Card Number: 101  
 Date: January 29, '90  
 Subject: ENVIRONMENT-OILED  
 User Status: Public Domain

Slide Number: 0102  
 Subject Detail: Trapped oil sheen frozen in water and surrounded by rocks - Bay of Isles, Knight Island (Prince William Sound).  
 Slide: X  
 Format: 35mm  
 Original: X  
 Technical Quality: Good  
 Card Number: 102  
 Date: January 29, '90  
 Subject: ENVIRONMENT-OILED  
 User Status: Public Domain

Slide Number: 0103  
 Subject Detail: Frozen oil soaked beach - Bay of Isles, Knight Island (Prince William Sound).  
 Slide: X  
 Format: 35mm  
 Original: X  
 Technical Quality: Good  
 Card Number: 103  
 Date: February 11, '90  
 Subject: ENVIRONMENT-OILED  
 User Status: Public Domain

Slide Number: 0104  
Subject Detail: Frozen oil soaked beach - Bay of Isles, Knight Island (Prince William Sound).  
Slide: X  
Format: 35mm  
Original: X  
Technical Quality: Good  
Card Number: 104  
Date: February 11, '90  
Subject: ENVIRONMENT-OILED  
User Status: Public Domain

Slide Number: 0105  
Subject Detail: Oil soaked pine needles stick to oily rock - Bay of Isles, Knight Island (Prince William Sound).  
Slide: X  
Format: 35mm  
Original: X  
Technical Quality: Good  
Card Number: 105  
Date: February 11, '90  
Subject: ENVIRONMENT-OILED  
User Status: Public Domain

Slide Number: 0106  
Subject Detail: Oil soaked pine needles stick to oily rock - Bay of Isles, Knight Island (Prince William Sound).  
Slide: X  
Format: 35mm  
Original: X  
Duplicate:  
Technical Quality: Good  
Card Number: 106  
Date: February 11, '90  
Subject: ENVIRONMENT-OILED  
User Status: Public Domain

Slide Number: 0107  
Subject Detail: Oil soaked pine needles stick to oily rock - Bay of Isles, Knight Island (Prince William Sound).  
Slide: X  
Format: 35mm  
Original: X  
Technical Quality: Good  
Card Number: 107  
Date: February 11, '90  
Subject: ENVIRONMENT-OILED  
User Status: Public Domain

Slide Number: 0108  
Subject Detail: Oil soaked pine needles stick to oily rock - Bay of Isles, Knight Island (Prince William Sound).  
Slide: X  
Format: 35mm  
Original: X  
Technical Quality: Good  
Card Number: 108  
Date: February 11, '90  
Subject: ENVIRONMENT-OILED  
User Status: Public Domain

Slide Number: 0109  
Subject Detail: Sample pit with shovel, oil sample, and white glove - Bay of Isles, Knight Island (Prince William Sound).  
Slide: X  
Format: 35mm  
Original: X  
Technical Quality: Good  
Card Number: 109  
Date: February 11, '90  
Subject: ENVIRONMENT-OILED  
User Status: Public Domain

Slide Number: 0110  
Subject Detail: Sample pit with shovel, oil sample, and white glove - Bay of Isles, Knight Island (Prince William Sound).  
Slide: X  
Format: 35mm  
Original: X  
Technical Quality: Good  
Card Number: 110  
Date: February 11, '90  
Subject: ENVIRONMENT-OILED  
User Status: Public Domain

Slide Number: 0111  
Subject Detail: Sample pit with shovel, oil sample, and white glove - Bay of Isles, Knight Island (Prince William Sound).  
Slide: X  
Format: 35mm  
Original: X  
Technical Quality: Good  
Card Number: 111  
Date: February 11, '90  
Subject: ENVIRONMENT-OILED  
User Status: Public Domain

Slide Number: 0112  
Subject Detail: Oil sheen bleeds from beach - Pt. Herring, Knight Island (Prince William Sound).  
Slide: X  
Format: 35mm  
Original: X  
Technical Quality: Good  
Card Number: 112  
Date: September 25, '89  
Subject: ENVIRONMENT-OILED  
User Status: Public Domain

Slide Number: 0113  
Subject Detail: Oil sheen bleeds from beach - Pt. Herring, Knight Island (Prince William Sound).  
Slide: X  
Format: 35mm  
Original: X  
Technical Quality: Good  
Card Number: 113  
Date: September 25, '89  
Subject: ENVIRONMENT-OILED  
User Status: Public Domain



Slide Number: 0114  
 Subject Detail: Oil sheen bleeds from beach - Pt. Herring, Knight Island (Prince William Sound).  
 Slide: X  
 Format: 35mm  
 Original: X  
 Technical Quality: Good  
 Card Number: 114  
 Date: September 25, '89  
 Subject: ENVIRONMENT-OILED  
 User Status: Public Domain

Slide Number: 0115  
 Subject Detail: Oil sheen bleeds from beach - Pt. Herring, Knight Island (Prince William Sound).  
 Slide: X  
 Format: 35mm  
 Original: X  
 Technical Quality: Good  
 Card Number: 115  
 Date: September 25, '89  
 Subject: ENVIRONMENT-OILED  
 User Status: Public Domain

Slide Number: 0116  
 Subject Detail: Oil sheen bleeds from beach - Herring Bay, Knight Island (Prince William Sound).  
 Slide: X  
 Format: 35mm  
 Original: X  
 Technical Quality: Good  
 Card Number: 116  
 Date: December 7, '89  
 Subject: ENVIRONMENT-OILED  
 User Status: Public Domain

Slide Number: 0117  
 Subject Detail: Spawned out salmon stream imbedded with survey stakes - Sleepy Bay, LaTouche Island (Prince William Sound).  
 Slide: X  
 Format: 35mm  
 Original: X  
 Technical Quality: Good  
 Card Number: 117  
 Date: September 4, '89  
 Subject: ENVIRONMENT-OILED  
 WILDLIFE-IMPACTED  
 User Status: Public Domain

Slide Number: 0118  
 Subject Detail: Spawned out salmon stream imbedded with survey stakes - Sleepy Bay, LaTouche Island (Prince William Sound).  
 Slide: X  
 Format: 35mm  
 Original: X  
 Technical Quality: Good  
 Card Number: 118  
 Date: September 4, '89  
 Subject: ENVIRONMENT-OILED  
 WILDLIFE-IMPACTED  
 User Status: Public Domain

Slide Number: 0119  
 Subject Detail: Spawned out salmon stream imbedded with survey stakes - Sleepy Bay, LaTouche Island (Prince William Sound).  
 Slide: X  
 Format: 35mm  
 Original: X  
 Technical Quality: Good  
 Card Number: 119  
 Date: September 4, '89  
 Subject: ENVIRONMENT-OILED  
 WILDLIFE-IMPACTED  
 User Status: Public Domain

Slide Number: 0120  
 Subject Detail: Spawned out salmon stream imbedded with survey stakes - Sleepy Bay, LaTouche Island (Prince William Sound).  
 Slide: X  
 Format: 35mm  
 Original: X  
 Technical Quality: Good  
 Card Number: 120  
 Date: September 4, '89  
 Subject: ENVIRONMENT-OILED  
 WILDLIFE-IMPACTED  
 User Status: Public Domain

Slide Number: 0121  
 Subject Detail: Oil stained rocks with high tideline staining - Sleepy Bay, LaTouche Island (Prince William Sound).  
 Slide: X  
 Format: 35mm  
 Original: X  
 Technical Quality: Good  
 Card Number: 121  
 Date: September 4, '89  
 Subject: ENVIRONMENT-OILED  
 User Status: Public Domain

Slide Number: 0122  
 Subject Detail: Oil stained rocks and mousse remain after cleaning - Sleepy Bay, LaTouche Island (Prince William Sound).  
 Slide: X  
 Format: 35mm  
 Original: X  
 Technical Quality: Good  
 Card Number: 122  
 Date: September 4, '89  
 Subject: ENVIRONMENT-OILED  
 User Status: Public Domain

Slide Number: 0123  
 Subject Detail: Joe Bridgman, ADEC Public Information Officer, collects oil sample from beach - Sleepy Bay, LaTouche Island (Prince William Sound).  
 Slide: X  
 Format: 35mm  
 Original: X  
 Technical Quality: Good  
 Card Number: 123  
 Date: September 4, '89  
 Subject: ENVIRONMENT-OILED  
 PEOPLE-STATE  
 User Status: Public Domain

Slide Number: 0124  
Subject Detail: Joe Bridgman, ADEC Public Information Officer, collects oil sample from beach (close up) - Sleepy Bay, LaTouche Island (Prince William Sound).  
Slide: X  
Format: 35mm  
Original: X  
Technical Quality: Good  
Card Number: 124  
Date: September 4, '89  
Subject: ENVIRONMENT-OILED  
PEOPLE-STATE  
User Status: Public Domain

Slide Number: 0125  
Subject Detail: Joe Bridgman, ADEC Public Information Officer, collects oil sample from beach (close up) - Sleepy Bay, LaTouche Island (Prince William Sound).  
Slide: X  
Format: 35mm  
Original: X  
Technical Quality: Good  
Card Number: 125  
Date: September 4, '89  
Subject: ENVIRONMENT-OILED  
PEOPLE-STATE  
User Status: Public Domain

Slide Number: 0126  
Subject Detail: High aerial of an oiled beach, boom protecting salmon spawning stream, and support vessels off shore - Sleepy Bay, Latouche Island (Prince William Sound). This beach was signed off as environmentally stable at the end of the '89 cleanup season.  
Slide: X  
Format: 35mm  
Original: X  
Technical Quality: Good  
Card Number: 126  
Date: September 11, '89  
Subject: ENVIRONMENT-OILED  
WILDLIFE-IMPACTED  
CLEANUP-WATER  
User Status: Public Domain

Slide Number: 0127  
Subject Detail: High aerial of an oiled beach, boom protecting salmon spawning stream, and support vessels off shore - Sleepy Bay, Latouche Island (Prince William Sound). This beach was signed off as environmentally stable at the end of the '89 cleanup season.  
Slide: X  
Format: 35mm  
Original: X  
Technical Quality: Good  
Card Number: 127  
Date: September 11, '89  
Subject: ENVIRONMENT-OILED  
WILDLIFE-IMPACTED  
CLEANUP-WATER  
User Status: Public Domain

Slide Number: 0128  
Subject Detail: Aerial of oiled beach and boom protecting salmon spawning stream - Sleepy Bay, LaTouche Island (Prince William Sound). This beach was signed off as environmentally stable at the end of the '89 cleanup season.

Slide: X  
Format: 35mm  
Original: X  
Technical Quality: Good  
Card Number: 128  
Date: September 11, '89  
Subject: ENVIRONMENT-OILED  
WILDLIFE-IMPACTED  
User Status: Public Domain

Slide Number: 0129  
Subject Detail: Aerial of oiled beach and boom protecting salmon spawning stream - Sleepy Bay, LaTouche Island (Prince William Sound). This beach was signed off as environmentally stable at the end of the '89 cleanup season.

Slide: X  
Format: 35mm  
Original: X  
Technical Quality: Good  
Card Number: 129  
Date: September 11, '89  
Subject: ENVIRONMENT-OILED  
WILDLIFE-IMPACTED  
User Status: Public Domain

Slide Number: 0130  
Subject Detail: Wide shot of an oil impacted beach - Sleepy Bay, LaTouche Island (Prince William Sound). This beach was signed off as environmentally stable at the end of the '89 cleanup season.

Slide: X  
Format: 35mm  
Original: X  
Technical Quality: Good  
Card Number: 130  
Date: September 11, '89  
Subject: ENVIRONMENT-OILED  
User Status: Public Domain

Slide Number: 0131  
Subject Detail: Wide shot of an oil impacted beach - Sleepy Bay, LaTouche Island (Prince William Sound). This beach was signed off as environmentally stable at the end of the '89 cleanup season.

Slide: X  
Format: 35mm  
Original: X  
Technical Quality: Good  
Card Number: 131  
Date: September 11, '89  
Subject: ENVIRONMENT-OILED  
User Status: Public Domain

Slide Number: 0132  
Subject Detail: Wide shot of an oil impacted beach with helicopter at high tideline - Sleepy Bay, LaTouche Island (Prince William Sound). This beach was signed off as environmentally stable at the end of the '89 cleanup season.

Slide: X  
Format: 35mm  
Original: X  
Technical Quality: Good  
Card Number: 132  
Date: September 11, '89  
Subject: ENVIRONMENT-OILED  
CLEANUP-BEACH  
User Status: Public Domain

Slide Number: 0133  
Subject Detail: High tideline gravel mixed with heavy weathered oil (mousse) - Sleepy Bay, LaTouche Island (Prince William Sound). This beach was signed off as environmentally stable at the end of the '89 cleanup season.

Slide: X  
Format: 35mm  
Original: X  
Technical Quality: Good  
Card Number: 133  
Date: September 11, '89  
Subject: ENVIRONMENT-OILED  
User Status: Public Domain

Slide Number: 0134  
Subject Detail: Large patch of mousse covered rocks with helicopter pantoon showing dimension - Sleepy Bay, Latouche Island (Prince William Sound). This beach was signed off as environmentally stable at the end of the '89 cleanup season.

Slide: X  
Format: 35mm  
Original: X  
Technical Quality: Good  
Card Number: 134  
Date: September 11, '89  
Subject: ENVIRONMENT-OILED  
CLEANUP-BEACH  
User Status: Public Domain

Slide Number: 0135  
Subject Detail: Large patch of mousse covered rocks with helicopter pantoon showing dimension - Sleepy Bay, Latouche Island (Prince William Sound). This beach was signed off as environmentally stable at the end of the '89 cleanup season.

Slide: X  
Format: 35mm  
Original: X  
Technical Quality: Good  
Card Number: 135  
Date: September 11, '89  
Subject: ENVIRONMENT-OILED  
CLEANUP-BEACH  
User Status: Public Domain

Slide Number: 0136  
Subject Detail: Large patch of mousse covered rocks with helicopter pantoon showing dimension - Sleepy Bay, LaTouche Island (Prince William Sound). This beach was signed off as environmentally stable at the end of the '89 cleanup season.

Slide: X  
Format: 35mm  
Original: X  
Technical Quality: Good  
Card Number: 136  
Date: September 11, '89  
Subject: ENVIRONMENT-OILED  
CLEANUP-BEACH  
User Status: Public Domain

Slide Number: 0137  
Subject Detail: Large patch of mousse covered rocks with a clean rock to demonstrate the degree of oiling - Sleepy Bay, LaTouche Island (Prince William Sound). This beach was signed off as environmentally stable at the end of the '89 cleanup season.

Slide: X  
Format: 35mm  
Original: X  
Technical Quality: Good  
Card Number: 137  
Date: September 11, '89  
Subject: ENVIRONMENT-OILED  
User Status: Public Domain

Slide Number: 0138  
Subject Detail: Hidden weathered oil found under driftwood - Sleepy Bay, LaTouche Island (Prince William Sound). This beach was signed off as environmentally stable at the end of the '89 cleanup season.

Slide: X  
Format: 35mm  
Original: X  
Technical Quality: Good  
Card Number: 138  
Date: September 11, '89  
Subject: ENVIRONMENT-OILED  
User Status: Public Domain

Slide Number: 0139  
Subject Detail: Thick weathered oil saturates a plot of rocks and gravel - Sleepy Bay, LaTouche Island (Prince William Sound). This beach was signed off as environmentally stable at the end of the '89 cleanup season.

Slide: X  
Format: 35mm  
Original: X  
Technical Quality: Good  
Card Number: 139  
Date: September 11, '89  
Subject: ENVIRONMENT-OILED  
User Status: Public Domain

Slide Number: 0140  
 Subject Detail: Governor Steve Cowper uncovers subsurface oil (close up) - Sleepy Bay, LaTouche Island (Prince William Sound).  
 Slide: X  
 Format: 35mm  
 Original: X  
 Technical Quality: Good  
 Card Number: 140  
 Date: March 22, '90  
 Subject: ENVIRONMENT-OILED  
 PEOPLE-STATE  
 User Status: Public Domain

Slide Number: 0141  
 Subject Detail: Governor Steve Cowper uncovers subsurface oil (close up) - Sleepy Bay, LaTouche Island (Prince William Sound).  
 Slide: X  
 Format: 35mm  
 Original: X  
 Technical Quality: Good  
 Card Number: 141  
 Date: March 22, '90  
 Subject: ENVIRONMENT-OILED  
 PEOPLE-STATE  
 User Status: Public Domain

Slide Number: 0142  
 Subject Detail: Governor Steve Cowper uncovers subsurface oil (close up) - Sleepy Bay, LaTouche Island (Prince William Sound).  
 Slide: X  
 Format: 35mm  
 Original: X  
 Technical Quality: Good  
 Card Number: 142  
 Date: March 22, '90  
 Subject: ENVIRONMENT-OILED  
 PEOPLE-STATE  
 User Status: Public Domain

Slide Number: 0143  
 Subject Detail: Oil coated rock glistens in the light - Sleepy Bay, LaTouche Island (Prince William Sound).  
 Slide: X  
 Format: 35mm  
 Original: X  
 Technical Quality: Good  
 Card Number: 143  
 Date: March 22, '90  
 Subject: ENVIRONMENT-OILED  
 User Status: Public Domain

Slide Number: 0144  
 Subject Detail: Oil coated rock glistens in the light - Sleepy Bay, LaTouche Island (Prince William Sound).  
 Slide: X  
 Format: 35mm  
 Original: X  
 Technical Quality: Good  
 Card Number: 144  
 Date: March 22, '90  
 Subject: ENVIRONMENT-OILED  
 User Status: Public Domain

Slide Number: 0145  
Subject Detail: Joe Bridgman, ADEC Public Information Officer, uncovers subsurface oil - Meares Point, Perry Island (Prince William Sound).  
Slide: X  
Format: 35mm  
Original: X  
Technical Quality: Good  
Card Number: 145  
Date: February 20, '90  
Subject: ENVIRONMENT-OILED  
PEOPLE-STATE  
User Status: Public Domain


Slide Number: 0146  
Subject Detail: Joe Bridgman, ADEC Public Information Officer, handles thick subsurface that was found on a seemingly clean beach (close up) - Meares Point, Perry Island (Prince William Sound).  
Slide: X  
Format: 35mm  
Original: X  
Technical Quality: Good  
Card Number: 146  
Date: February 20, '90  
Subject: ENVIRONMENT-OILED  
PEOPLE-STATE  
User Status: Public Domain

Slide Number: 0147  
Subject Detail: Joe Bridgman, ADEC Public Information Officer, handles thick subsurface that was found on a seemingly clean beach (close up) - Meares Point, Perry Island (Prince William Sound).  
Slide: X  
Format: 35mm  
Original: X  
Technical Quality: Good  
Card Number: 147  
Date: February 20, '90  
Subject: ENVIRONMENT-OILED  
PEOPLE-STATE  
User Status: Public Domain

Slide Number: 0148  
Subject Detail: Joe Bridgman, ADEC Public Information Officer, handles thick subsurface that was found on a seemingly clean beach (close up) - Meares Point, Perry Island (Prince William Sound).  
Slide: X  
Format: 35mm  
Original: X  
Technical Quality: Good  
Card Number: 148  
Date: February 20, '90  
Subject: ENVIRONMENT-OILED  
PEOPLE-STATE  
User Status: Public Domain

Slide Number: 0149  
Subject Detail: Joe Bridgman, ADEC Public Information Officer, handles thick subsurface that was found on a seemingly clean beach (close up) - Meares Point, Perry Island (Prince William Sound).  
Slide: X  
Format: 35mm  
Original: X  
Technical Quality: Good  
Card Number: 149  
Date: February 20, '90  
Subject: ENVIRONMENT-OILED  
PEOPLE-STATE  
User Status: Public Domain




Slide Number: 0150  
Subject Detail: Joe Bridgman, ADEC Public Information Officer, handles thick subsurface that was found on a seemingly clean beach (close up) - Meares Point, Perry Island (Prince William Sound). 

Slide: X  
Format: 35mm  
Original: X  
Technical Quality: Good  
Card Number: 150  
Date: February 20, '90  
Subject: ENVIRONMENT-OILED  
PEOPLE-STATE  
User Status: Public Domain

Slide Number: 0151  
Subject Detail: Joe Bridgman, ADEC Public Information Officer, handles a handful of thick subsurface that was found on a seemingly clean beach (close up) - Meares Point, Perry Island (Prince William Sound).


Slide: X  
Format: 35mm  
Original: X  
Technical Quality: Good  
Card Number: 151  
Date: February 20, '90  
Subject: ENVIRONMENT-OILED  
PEOPLE-STATE  
User Status: Public Domain

Slide Number: 0152  
Subject Detail: Joe Bridgman, ADEC Public Information Officer, handles a handful of thick subsurface that was found on a seemingly clean beach (close up) - Meares Point, Perry Island (Prince William Sound). 

Slide: X  
Format: 35mm  
Original: X  
Technical Quality: Good  
Card Number: 152  
Date: February 20, '90  
Subject: ENVIRONMENT-OILED  
PEOPLE-STATE  
User Status: Public Domain

Slide Number: 0153  
Subject Detail: Joe Bridgman, ADEC Public Information Officer, handles a handful of thick subsurface that was found on a seemingly clean beach (close up) - Meares Point, Perry Island (Prince William Sound).

Slide: X  
Format: 35mm  
Original: X  
Technical Quality: Good  
Card Number: 153  
Date: February 20, '90  
Subject: ENVIRONMENT-OILED  
PEOPLE-STATE  
User Status: Public Domain



Slide Number: 0154  
Subject Detail: Joe Bridgman, ADEC Public Information Officer, handles a handful of thick subsurface that was found on a seemingly clean beach (close up) - Meares Point, Perry Island (Prince William Sound).  
Slide: X  
Format: 35mm  
Original: X  
Technical Quality: Good  
Card Number: 154  
Date: February 20, '90  
Subject: ENVIRONMENT-OILED  
PEOPLE-STATE  
User Status: Public Domain

Slide Number: 0155  
Subject Detail: Absorbent boom from '89 cleanup season found half buried under winter snow - Meares Point, Perry Island (Prince William Sound).  
Slide: X  
Format: 35mm  
Original: X  
Technical Quality: Good  
Card Number: 155  
Date: February 20, '90  
Subject: ENVIRONMENT-OILED  
User Status: Public Domain

Slide Number: 0156  
Subject Detail: Absorbent boom from '89 cleanup season found half buried under winter snow - Meares Point, Perry Island (Prince William Sound).  
Slide: X  
Format: 35mm  
Original: X  
Technical Quality: Good  
Card Number: 156  
Date: February 20, '90  
Subject: ENVIRONMENT-OILED  
User Status: Public Domain

Slide Number: 0157  
Subject Detail: Absorbent boom from '89 cleanup season found half buried under winter snow - Meares Point, Perry Island (Prince William Sound).  
Slide: X  
Format: 35mm  
Original: X  
Technical Quality: Good  
Card Number: 157  
Date: February 20, '90  
Subject: ENVIRONMENT-OILED  
User Status: Public Domain

Slide Number: 0158  
Subject Detail: Absorbent boom from '89 cleanup season found half buried under winter snow - Meares Point, Perry Island (Prince William Sound).  
Slide: X  
Format: 35mm  
Original: X  
Technical Quality: Good  
Card Number: 158  
Date: February 20, '90  
Subject: ENVIRONMENT-OILED  
User Status: Public Domain

Slide Number: 0159  
Subject Detail: Absorbent boom from '89 cleanup season found half buried under winter snow - Meares Point, Perry Island (Prince William Sound).  
Slide: X  
Format: 35mm  
Original: X  
Technical Quality: Good  
Card Number: 159  
Date: February 20, '90  
Subject: ENVIRONMENT-OILED  
User Status: Public Domain

Slide Number: 0160  
Subject Detail: Absorbent boom from '89 cleanup season found half buried under winter snow - Meares Point, Perry Island (Prince William Sound).  
Slide: X  
Format: 35mm  
Original: X  
Technical Quality: Good  
Card Number: 160  
Date: February 20, '90  
Subject: ENVIRONMENT-OILED  
User Status: Public Domain

Slide Number: 0161  
Subject Detail: Absorbent boom from '89 cleanup season found half buried under winter snow - Meares Point, Perry Island (Prince William Sound).  
Slide: X  
Format: 35mm  
Original: X  
Technical Quality: Good  
Card Number: 161  
Date: February 20, '90  
Subject: ENVIRONMENT-OILED  
User Status: Public Domain

Slide Number: 0162  
Subject Detail: Absorbent boom from '89 cleanup season found half buried under winter snow - Meares Point, Perry Island (Prince William Sound).  
Slide: X  
Format: 35mm  
Original: X  
Technical Quality: Good  
Card Number: 162  
Date: February 20, '90  
Subject: ENVIRONMENT-OILED  
User Status: Public Domain

Slide Number: 0163  
Subject Detail: Absorbent boom from '89 cleanup season found half buried under winter snow - Meares Point, Perry Island (Prince William Sound).  
Slide: X  
Format: 35mm  
Original: X  
Technical Quality: Good  
Card Number: 163  
Date: February 20, '90  
Subject: ENVIRONMENT-OILED  
User Status: Public Domain

Slide Number: 0164  
Subject Detail: Absorbent boom from '89 cleanup season found half buried under winter snow - Meares Point, Perry Island (Prince William Sound).  
Slide: X  
Format: 35mm  
Original: X  
Technical Quality: Good  
Card Number: 164  
Date: February 20, '90  
Subject: ENVIRONMENT-OILED  
User Status: Public Domain

Slide Number: 0165  
Subject Detail: Absorbent boom from '89 cleanup season found half buried under winter snow - Meares Point, Perry Island (Prince William Sound).  
Slide: X  
Format: 35mm  
Original: X  
Technical Quality: Good  
Card Number: 165  
Date: February 20, '90  
Subject: ENVIRONMENT-OILED  
User Status: Public Domain

Slide Number: 0166  
Subject Detail: Absorbent boom from '89 cleanup season found half buried under winter snow - Meares Point, Perry Island (Prince William Sound).  
Slide: X  
Format: 35mm  
Original: X  
Technical Quality: Good  
Card Number: 166  
Date: February 20, '90  
Subject: ENVIRONMENT-OILED  
User Status: Public Domain

Slide Number: 0167  
Subject Detail: Absorbent boom from '89 cleanup season found half buried under winter snow - Meares Point, Perry Island (Prince William Sound).  
Slide: X  
Format: 35mm  
Original: X  
Technical Quality: Good  
Card Number: 167  
Date: February 20, '90  
Subject: ENVIRONMENT-OILED  
User Status: Public Domain

Slide Number: 0168  
Subject Detail: Absorbent boom from '89 cleanup season found half buried under winter snow - Meares Point, Perry Island (Prince William Sound).  
Slide: X  
Format: 35mm  
Original: X  
Technical Quality: Good  
Card Number: 168  
Date: February 20, '90  
Subject: ENVIRONMENT-OILED  
User Status: Public Domain

Slide Number: 0169  
Subject Detail: Absorbent boom from '89 cleanup season found half buried under winter snow - Meares Point, Perry Island (Prince William Sound).  
Slide: X  
Format: 35mm  
Original: X  
Technical Quality: Good  
Card Number: 169  
Date: February 20, '90  
Subject: ENVIRONMENT-OILED  
User Status: Public Domain

Slide Number: 0170  
Subject Detail: Spill impacted beach choked with driftwood - Petrof Point (Gulf of Alaska).  
Slide: X  
Format: 35mm  
Original: X  
Technical Quality: Good  
Card Number: 170  
Date: September 13, '89  
Subject: ENVIRONMENT-OILED  
ENVIRONMENT-SCENIC  
User Status: Public Domain

Slide Number: 0171  
Subject Detail: Spill impacted beach choked with driftwood - Petrof Point (Gulf of Alaska).  
Slide: X  
Format: 35mm  
Original: X  
Technical Quality: Good  
Card Number: 171  
Date: September 13, '89  
Subject: ENVIRONMENT-OILED  
ENVIRONMENT-SCENIC  
User Status: Public Domain

Slide Number: 0172  
Subject Detail: Spill impacted beach with salmon stream and driftwood - Petrof Point (Gulf of Alaska).  
Slide: X  
Format: 35mm  
Original: X  
Technical Quality: Good  
Card Number: 172  
Date: September 13, '89  
Subject: ENVIRONMENT-OILED  
User Status: Public Domain

Slide Number: 0173  
Subject Detail: Spill impacted beach with salmon stream and driftwood - Petrof Point (Gulf of Alaska).  
Slide: X  
Format: 35mm  
Original: X  
Technical Quality: Good  
Card Number: 173  
Date: September 13, '89  
Subject: ENVIRONMENT-OILED  
User Status: Public Domain

Slide Number: 0174  
Subject Detail: Spill impacted beach with salmon stream and driftwood - Petrof Point (Gulf of Alaska).  
Slide: X  
Format: 35mm  
Original: X  
Technical Quality: Good  
Card Number: 174  
Date: September 13, '89  
Subject: ENVIRONMENT-OILED  
User Status: Public Domain

Slide Number: 0175  
Subject Detail: Spill impacted beach with salmon stream and driftwood - Petrof Point (Gulf of Alaska).  
Slide: X  
Format: 35mm  
Original: X  
Technical Quality: Good  
Card Number: 175  
Date: September 13, '89  
Subject: ENVIRONMENT-OILED  
User Status: Public Domain

Slide Number: 0176  
Subject Detail: Oil matted beach that is to be cleaned by the Homer Area Recovery Coalition (H.A.R.C.) - Mars Cove, Port Dick (Gulf of Alaska).  
Slide: X  
Format: 35mm  
Original: X  
Technical Quality: Good  
Card Number: 176  
Date: August 27, '89  
Subject: ENVIRONMENT-OILED  
CLEANUP-BEACH  
User Status: Public Domain

Slide Number: 0177  
Subject Detail: An oil matted beach awaits to be cleaned by the Homer Area Recovery Coalition (H.A.R.C.) - Mars Cove, Port Dick (Gulf of Alaska).  
Slide: X  
Format: 35mm  
Original: X  
Technical Quality: Good  
Card Number: 177  
Date: August 27, '89  
Subject: ENVIRONMENT-OILED  
CLEANUP-BEACH  
User Status: Public Domain

Slide Number: 0178  
Subject Detail: Oil impacted beach awaits cleaning by the Homer Area Recovery Coalition (H.A.R.C.) - Mars Cove, Port Dick (Gulf of Alaska).  
Slide: X  
Format: 35mm  
Original: X  
Technical Quality: Good  
Card Number: 178  
Date: August 27, '89  
Subject: ENVIRONMENT-OILED  
User Status: Public Domain

Slide Number: 0179  
Subject Detail: Oil impacted beach awaits cleaning by the Homer Area Recovery Coalition (H.A.R.C.) - Mars Cove, Port Dick (Gulf of Alaska).  
Slide: X  
Format: 35mm  
Original: X  
Technical Quality: Good  
Card Number: 179  
Date: August 27, '89  
Subject: ENVIRONMENT-OILED  
User Status: Public Domain

Slide Number: 0180  
Subject Detail: Oil impacted beach awaits cleaning by the Homer Area Recovery Coalition (H.A.R.C.) - Mars Cove, Port Dick (Gulf of Alaska).  
Slide: X  
Format: 35mm  
Original: X  
Technical Quality: Good  
Card Number: 180  
Date: August 27, '89  
Subject: ENVIRONMENT-OILED  
User Status: Public Domain

Slide Number: 0181  
Subject Detail: Oil impacted beach awaits cleaning by the Homer Area Recovery Coalition (H.A.R.C.) - Mars Cove, Port Dick (Gulf of Alaska).  
Slide: X  
Format: 35mm  
Original: X  
Technical Quality: Good  
Card Number: 181  
Date: August 27, '89  
Subject: ENVIRONMENT-OILED  
User Status: Public Domain

Slide Number: 0182  
Subject Detail: Spill impacted beach with oil covered deadwood awaits cleaning by the Homer Area Recovery Coalition (H.A.R.C.) - Mars Cove, Port Dick (Gulf of Alaska).  
Slide: X  
Format: 35mm  
Original: X  
Technical Quality: Good  
Card Number: 182  
Date: August 27, '89  
Subject: ENVIRONMENT-OILED  
User Status: Public Domain

Slide Number: 0183  
Subject Detail: Spill impacted beach with oil covered deadwood awaits cleaning by the Homer Area Recovery Coalition (H.A.R.C.) - Mars Cove, Port Dick (Gulf of Alaska).  
Slide: X  
Format: 35mm  
Original: X  
Technical Quality: Good  
Card Number: 183  
Date: August 27, '89  
Subject: ENVIRONMENT-OILED  
User Status: Public Domain

Slide Number: 0184  
Subject Detail: An oiled tree bow hangs ominously as a result of high tideline oiling - Mars Cove, Port Dick (Gulf of Alaska).  
Slide: X  
Format: 35mm  
Original: X  
Technical Quality: Good  
Card Number: 184  
Date: August 27, '89  
Subject: ENVIRONMENT-OILED  
User Status: Public Domain

Slide Number: 0185  
Subject Detail: An oiled tree bow hangs ominously as a result of high tideline oiling - Mars Cove, Port Dick (Gulf of Alaska).  
Slide: X  
Format: 35mm  
Original: X  
Technical Quality: Good  
Card Number: 185  
Date: August 27, '89  
Subject: ENVIRONMENT-OILED  
User Status: Public Domain

Slide Number: 0186  
Subject Detail: Late afternoon shadows loom over an oiled soaked beach - Mars Cove, Port Dick (Gulf of Alaska).  
Slide: X  
Format: 35mm  
Original: X  
Technical Quality: Good  
Card Number: 186  
Date: August 28, '89  
Subject: ENVIRONMENT-OILED  
User Status: Public Domain

Slide Number: 0187  
Subject Detail: Late afternoon shadows loom over an oiled soaked beach - Mars Cove, Port Dick (Gulf of Alaska).  
Slide: X  
Format: 35mm  
Original: X  
Technical Quality: Good  
Card Number: 187  
Date: August 28, '89  
Subject: ENVIRONMENT-OILED  
User Status: Public Domain

Slide Number: 0188  
Subject Detail: An oil soaked beach awaits cleaning by the Homer Area Recovery Coalition (H.A.R.C.) - Mars Cove, Port Dick (Gulf of Alaska).  
Slide: X  
Format: 35mm  
Original: X  
Technical Quality: Good  
Card Number: 188  
Date: August 28, '89  
Subject: ENVIRONMENT-OILED  
User Status: Public Domain



Slide Number: 0189  
Subject Detail: Spill impacted beach with oil covered deadwood awaits cleaning by the Homer Area Recovery Coalition (H.A.R.C.) - Mars Cove, Port Dick (Gulf of Alaska).

Slide: X  
Format: 35mm  
Original: X  
Technical Quality: Good  
Card Number: 189  
Date: August 28, '89  
Subject: ENVIRONMENT-OILED  
User Status: Public Domain

Slide Number: 0190  
Subject Detail: An oil matted beach awaits to be cleaned by the Homer Area Recovery Coalition (H.A.R.C.) - Mars Cove, Port Dick (Gulf of Alaska).

Slide: X  
Format: 35mm  
Original: X  
Technical Quality: Good  
Card Number: 190  
Date: August 28, '89  
Subject: ENVIRONMENT-OILED  
CLEANUP-BEACH  
User Status: Public Domain

Slide Number: 0191  
Subject Detail: Aerial of an oil impacted beach with a portion of containment boom surrounding - Mars Cove, Port Dick (Gulf of Alaska).

Slide: X  
Format: 35mm  
Original: X  
Technical Quality: Good  
Card Number: 191  
Date: September 13, '89  
Subject: ENVIRONMENT-OILED  
CLEANUP-BEACH  
User Status: Public Domain

Slide Number: 0192  
Subject Detail: Aerial of an oil impacted beach with a portion of containment boom surrounding - Mars Cove, Port Dick (Gulf of Alaska).

Slide: X  
Format: 35mm  
Original: X  
Technical Quality: Good  
Card Number: 192  
Date: September 13, '89  
Subject: ENVIRONMENT-OILED  
CLEANUP-BEACH  
User Status: Public Domain

Slide Number: 0193  
Subject Detail: Aerial of an oil impacted beach - Mars Cove, Port Dick (Gulf of Alaska).

Slide: X  
Format: 35mm  
Original: X  
Technical Quality: Good  
Card Number: 193  
Date: September 13, '89  
Subject: ENVIRONMENT-OILED  
User Status: Public Domain

Slide Number: 0194  
Subject Detail: Oily ballast water leaves sheen in open water - Prince William Sound.  
Slide: X  
Format: 35mm  
Original: X  
Technical Quality: Good  
Card Number: 194  
Date: August 7, '89  
Subject: ENVIRONMENT-OILED  
User Status: Public Domain

Slide Number: 0195  
Subject Detail: Oily ballast water leaves sheen in open water - Prince William Sound.  
Slide: X  
Format: 35mm  
Original: X  
Technical Quality: Good  
Card Number: 195  
Date: August 7, '89  
Subject: ENVIRONMENT-OILED  
User Status: Public Domain

Slide Number: 0196  
Subject Detail: Oily ballast water leaves sheen in open water - Prince William Sound.  
Slide: X  
Format: 35mm  
Original: X  
Technical Quality: Good  
Card Number: 196  
Date: August 7, '89  
Subject: ENVIRONMENT-OILED  
User Status: Public Domain

Slide Number: 0197  
Subject Detail: Oily ballast water leaves sheen in open water - Prince William Sound.  
Slide: X  
Format: 35mm  
Original: X  
Technical Quality: Good  
Card Number: 197  
Date: August 7, '89  
Subject: ENVIRONMENT-OILED  
User Status: Public Domain

Slide Number: 0198  
Subject Detail: Black smoke billows from asphalt burning - Deadhorse, Prudhoe Bay.  
Slide: X  
Format: 35mm  
Original: X  
Technical Quality: Good  
Card Number: 198  
Date: September 17, '89  
Subject: ENVIRONMENT-OILED  
User Status: Public Domain

Slide Number: 0199  
 Subject Detail: Black smoke billows from asphalt burning - Deadhorse, Prudhoe Bay.  
 Slide: X  
 Format: 35mm  
 Original: X  
 Technical Quality: Good  
 Card Number: 199  
 Date: September 17, '89  
 Subject: ENVIRONMENT-OILED  
 User Status: Public Domain

Slide Number: 0200  
 Subject Detail: Black smoke billows from asphalt burning - Deadhorse, Prudhoe Bay.  
 Slide: X  
 Format: 35mm  
 Original: X  
 Technical Quality: Good  
 Card Number: 200  
 Date: September 17, '89  
 Subject: ENVIRONMENT-OILED  
 User Status: Public Domain

Slide Number: 0201  
 Subject Detail: Aerial of an oil impacted beach - Seal Island (Prince William Sound). This beach was signed off as environmentally stable at the end of the '89 cleanup season.  
 Slide: X  
 Format: 35mm  
 Original: X  
 Technical Quality: Good  
 Card Number: 201  
 Date: September 11, '89  
 Subject: ENVIRONMENT-OILED  
 User Status: Public Domain

Slide Number: 0202  
 Subject Detail: Aerial of an oil impacted beach - Seal Island (Prince William Sound). This beach was signed off as environmentally stable at the end of the '89 cleanup season.  
 Slide: X  
 Format: 35mm  
 Original: X  
 Technical Quality: Good  
 Card Number: 202  
 Date: September 11, '89  
 Subject: ENVIRONMENT-OILED  
 User Status: Public Domain

Slide Number: 0203  
 Subject Detail: Aerial of an oil impacted beach - Seal Island (Prince William Sound). This beach was signed off as environmentally stable at the end of the '89 cleanup season.  
 Slide: X  
 Format: 35mm  
 Original: X  
 Technical Quality: Good  
 Card Number: 203  
 Date: September 11, '89  
 Subject: ENVIRONMENT-OILED  
 User Status: Public Domain

Slide Number: 0204  
Subject Detail: Aerial of an oil impacted beach - Seal Island (Prince William Sound). This beach was signed off as environmentally stable at the end of the '89 cleanup season.

Slide: X  
Format: 35mm  
Original: X  
Technical Quality: Good  
Card Number: 204  
Date: September 11, '89  
Subject: ENVIRONMENT-OILED  
User Status: Public Domain

Slide Number: 0205  
Subject Detail: Aerial of an oil impacted beach - Seal Island (Prince William Sound). This beach was signed off as environmentally stable at the end of the '89 cleanup season.

Slide: X  
Format: 35mm  
Original: X  
Technical Quality: Good  
Card Number: 205  
Date: September 11, '89  
Subject: ENVIRONMENT-OILED  
User Status: Public Domain

Slide Number: 0206  
Subject Detail: Wide shot of an oil matted cobble stone beach - Seal Island (Prince William Sound). This beach was signed off as environmentally stable at the end of the '89 cleanup season.

Slide: X  
Format: 35mm  
Original: X  
Technical Quality: Good  
Card Number: 206  
Date: September 11, '89  
Subject: ENVIRONMENT-OILED  
User Status: Public Domain

Slide Number: 0207  
Subject Detail: Wide shot of an oil matted cobble stone beach - Seal Island (Prince William Sound). This beach was signed off as environmentally stable at the end of the '89 cleanup season.

Slide: X  
Format: 35mm  
Original: X  
Technical Quality: Good  
Card Number: 207  
Date: September 11, '89  
Subject: ENVIRONMENT-OILED  
User Status: Public Domain

Slide Number: 0208  
Subject Detail: Wide shot of an oil matted cobble stone beach - Seal Island (Prince William Sound). This beach was signed off as environmentally stable at the end of the '89 cleanup season.

Slide: X  
Format: 35mm  
Original: X  
Technical Quality: Good  
Card Number: 208  
Date: September 11, '89  
Subject: ENVIRONMENT-OILED  
User Status: Public Domain

Slide Number: 0209  
Subject Detail: Wide shot of an oil matted cobble stone beach - Seal Island (Prince William Sound). This beach was signed off as environmentally stable at the end of the '89 cleanup season.

Slide: X  
Format: 35mm  
Original: X  
Technical Quality: Good  
Card Number: 209  
Date: September 11, '89  
Subject: ENVIRONMENT-OILED  
User Status: Public Domain

Slide Number: 0210  
Subject Detail: Wide shot of an oil matted cobble stone beach - Seal Island (Prince William Sound). This beach was signed off as environmentally stable at the end of the '89 cleanup season.

Slide: X  
Format: 35mm  
Original: X  
Technical Quality: Good  
Card Number: 210  
Date: September 11, '89  
Subject: ENVIRONMENT-OILED  
User Status: Public Domain

Slide Number: 0211  
Subject Detail: Wide shot of an oil matted cobble stone beach - Seal Island (Prince William Sound). This beach was signed off as environmentally stable at the end of the '89 cleanup season.

Slide: X  
Format: 35mm  
Original: X  
Technical Quality: Good  
Card Number: 211  
Date: September 11, '89  
Subject: ENVIRONMENT-OILED  
User Status: Public Domain

Slide Number: 0212  
Subject Detail: Oil matted rocks and dark sheen remain for winter storm cleaning - Seal Island (Prince William Sound). This beach was signed off as environmentally stable at the end of the '89 cleanup season.

Slide: X  
Format: 35mm  
Original: X  
Technical Quality: Good  
Card Number: 212  
Date: September 11, '89  
Subject: ENVIRONMENT-OILED  
User Status: Public Domain

Slide Number: 0213  
Subject Detail: Oil matted rocks and dark sheen remain for winter storm cleaning - Seal Island. This beach was signed off as environmentally stable at the end of the '89 cleanup season.

Slide: X  
Format: 35mm  
Original: X  
Technical Quality: Good  
Card Number: 213  
Date: September 11, '89  
Subject: ENVIRONMENT-OILED  
User Status: Public Domain

Slide Number: 0214  
Subject Detail: Oil matted rocks and dark sheen remain for winter storm cleaning - Seal Island (Prince William Sound). This beach was signed off as environmentally stable at the end of the '89 cleanup season.

Slide: X  
Format: 35mm  
Original: X  
Technical Quality: Good  
Card Number: 214  
Date: September 11, '89  
Subject: ENVIRONMENT-OILED  
User Status: Public Domain

Slide Number: 0215  
Subject Detail: Oil matted rocks and dark sheen remain for winter storm cleaning - Seal Island (Prince William Sound). This beach was signed off as environmentally stable at the end of the '89 cleanup season.

Slide: X  
Format: 35mm  
Original: X  
Technical Quality: Good  
Card Number: 215  
Date: September 11, '89  
Subject: ENVIRONMENT-OILED  
User Status: Public Domain

Slide Number: 0216  
Subject Detail: Oil matted rocks and dark sheen remain for winter storm cleaning - Seal Island (Prince William Sound). This beach was signed off as environmentally stable at the end of the '89 cleanup season.

Slide: X  
Format: 35mm  
Original: X  
Technical Quality: Good  
Card Number: 216  
Date: September 11, '89  
Subject: ENVIRONMENT-OILED  
User Status: Public Domain

Slide Number: 0217  
Subject Detail: Oil matted rocks and dark sheen remain for winter storm cleaning - Seal Island (Prince William Sound). This beach was signed off as environmentally stable at the end of the '89 cleanup season.

Slide: X  
Format: 35mm  
Original: X  
Technical Quality: Good  
Card Number: 217  
Date: September 11, '89  
Subject: ENVIRONMENT-OILED  
User Status: Public Domain

Slide Number: 0218  
Subject Detail: Oil matted rocks and dark sheen remain for winter storm cleaning - Seal Island (Prince William Sound). This beach was signed off as environmentally stable at the end of the '89 cleanup season.

Slide: X  
Format: 35mm  
Original: X  
Technical Quality: Good  
Card Number: 218  
Date: September 11, '89  
Subject: ENVIRONMENT-OILED  
User Status: Public Domain

Slide Number: 0219  
Subject Detail: Oil matted rocks and dark sheen remain for winter storm cleaning - Seal Island (Prince William Sound). This beach was signed off as environmentally stable at the end of the '89 cleanup season.

Slide: X  
Format: 35mm  
Original: X  
Technical Quality: Good  
Card Number: 219  
Date: September 11, '89  
Subject: ENVIRONMENT-OILED  
User Status: Public Domain

Slide Number: 0220  
Subject Detail: Oil matted rocks and dark sheen remain for winter storm cleaning - Seal Island. This beach was signed off as environmentally stable at the end of the '89 cleanup season.

Slide: X  
Format: 35mm  
Original: X  
Technical Quality: Good  
Card Number: 220  
Date: September 11, '89  
Subject: ENVIRONMENT-OILED  
User Status: Public Domain

Slide Number: 0221  
Subject Detail: Oil matted rocks and dark sheen remain for winter storm cleaning - Seal Island (Prince William Sound). This beach was signed off as environmentally stable at the end of the '89 cleanup season.

Slide: X  
Format: 35mm  
Original: X  
Technical Quality: Good  
Card Number: 221  
Date: September 11, '89  
Subject: ENVIRONMENT-OILED  
User Status: Public Domain

Slide Number: 0222  
Subject Detail: Oil matted rocks and dark sheen remain for winter storm cleaning - Seal Island (Prince William Sound). This beach was signed off as environmentally stable at the end of the '89 cleanup season.

Slide: X  
Format: 35mm  
Original: X  
Technical Quality: Good  
Card Number: 222  
Date: September 11, '89  
Subject: ENVIRONMENT-OILED  
User Status: Public Domain

Slide Number: 0223  
Subject Detail: Oil matted rocks and dark sheen remain for winter storm cleaning - Seal Island (Prince William Sound). This beach was signed off as environmentally stable at the end of the '89 cleanup season.

Slide: X  
Format: 35mm  
Original: X  
Technical Quality: Good  
Card Number: 223  
Date: September 11, '89  
Subject: ENVIRONMENT-OILED  
User Status: Public Domain

Slide Number: 0224  
Subject Detail: A stretch of cobbled stone beach glistens in the light while spill workers clean the other side of the beach - Quayle Beach, Smith Island (Prince William Sound).

Slide: X  
Format: 35mm  
Original: X  
Technical Quality: Good  
Card Number: 224  
Date: August 8, '89  
Subject: ENVIRONMENT-OILED  
CLEANUP-BEACH  
User Status: Public Domain

Slide Number: 0225  
Subject Detail: A stretch of cobbled stone beach glistens in the light while spill workers clean the other side of the beach - Quayle Beach, Smith Island (Prince William Sound).

Slide: X  
Format: 35mm  
Original: X  
Technical Quality: Good  
Card Number: 225  
Date: August 8, '89  
Subject: ENVIRONMENT-OILED  
CLEANUP-BEACH  
User Status: Public Domain

Slide Number: 0226  
Subject Detail: An oil impacted beach leaves its residue with a collection of old dock pilings with cleanup support vessels in the background - Quayle Beach, Smith Island (Prince William Sound).

Slide: X  
Format: 35mm  
Original: X  
Technical Quality: Good  
Card Number: 226  
Date: August 8, '89  
Subject: ENVIRONMENT-OILED  
CLEANUP-WATER  
User Status: Public Domain

Slide Number: 0227  
Subject Detail: A collection of old dock pilings looms over an oil covered beach - Quayle Beach, Smith Island (Prince William Sound).

Slide: X  
Format: 35mm  
Original: X  
Technical Quality: Good  
Card Number: 227  
Date: August 8, '89  
Subject: ENVIRONMENT-OILED  
User Status: Public Domain

Slide Number: 0228  
Subject Detail: A collection of decaying dock pilings looms over an oil soaked beach and an army of spill workers in the background - Quayle Beach, Smith Island (Prince William Sound).

Slide: X  
Format: 35mm  
Original: X  
Technical Quality: Good  
Card Number: 228  
Date: August 8, '89  
Subject: ENVIRONMENT-OILED  
CLEANUP-BEACH  
User Status: Public Domain



Slide Number: 0229  
 Subject Detail: An oil soaked gravel beach remains for winter storm cleaning - Quayle Beach, Smith Island (Prince William Sound). This beach was signed off as environmentally stable at the end of the '89 cleanup season.

Slide: X  
 Format: 35mm  
 Original: X  
 Technical Quality: Good  
 Card Number: 229  
 Date: September 11, '89  
 Subject: ENVIRONMENT-OILED  
 User Status: Public Domain

Slide Number: 0230  
 Subject Detail: An oil soaked gravel beach remains for winter storm cleaning - Quayle Beach, Smith Island (Prince William Sound). This beach was signed off as environmentally stable at the end of the '89 cleanup season.

Slide: X  
 Format: 35mm  
 Original: X  
 Technical Quality: Good  
 Card Number: 230  
 Date: September 11, '89  
 Subject: ENVIRONMENT-OILED  
 User Status: Public Domain

Slide Number: 0231  
 Subject Detail: A white absorbent pad holds a handful of oily gravel showing what remains after summer cleanup - Quayle Beach, Smith Island (Prince William Sound). This beach was signed off as environmentally stable at the end of the '89 cleanup season.

Slide: X  
 Format: 35mm  
 Original: X  
 Technical Quality: Good  
 Card Number: 231  
 Date: September 11, '89  
 Subject: ENVIRONMENT-OILED  
 User Status: Public Domain

Slide Number: 0232  
 Subject Detail: A white absorbent pad holds a handful of oily gravel showing what remains after summer cleanup - Quayle Beach, Smith Island (Prince William Sound). This beach was signed off as environmentally stable at the end of the '89 cleanup season.

Slide: X  
 Format: 35mm  
 Original: X  
 Technical Quality: Good  
 Card Number: 232  
 Date: September 11, '89  
 Subject: ENVIRONMENT-OILED  
 User Status: Public Domain

Slide Number: 0233  
 Subject Detail: A white absorbent pad holds a handful of oily gravel showing what remains after summer cleanup - Quayle Beach, Smith Island (Prince William Sound). This beach was signed off as environmentally stable at the end of the '89 cleanup season.

Slide: X  
 Format: 35mm  
 Original: X  
 Technical Quality: Good  
 Card Number: 233  
 Date: September 11, '89  
 Subject: ENVIRONMENT-OILED  
 User Status: Public Domain

Slide Number:	0234	
Subject Detail:	A white absorbent pad holds a handful of oily gravel showing what remains after summer cleanup - Quayle Beach, Smith Island (Prince William Sound). This beach was signed off as environmentally stable at the end of the '89 cleanup season.	
Slide:	X	
Format:	35mm	
Original:	X	
Technical Quality:	Good	
Card Number:	234	
Date:	September 11, '89	
Subject:	ENVIRONMENT-OILED	
User Status:	Public Domain	
Slide Number:	0235	
Subject Detail:	Aerial of an oil sheen bleeding from a winter beach - Smith Island	(Prince William Sound).
Slide:	X	
Format:	35mm	
Original:	X	
Technical Quality:	Good	
Card Number:	235	
Date:	January 27, '90	
Subject:	ENVIRONMENT-OILED	
User Status:	Public Domain	
Slide Number:	0236	
Subject Detail:	Aerial of an oil sheen bleeding from a winter beach - Smith Island	(Prince William Sound).
Slide:	X	
Format:	35mm	
Original:	X	
Technical Quality:	Good	
Card Number:	236	
Date:	January 27, '90	
Subject:	ENVIRONMENT-OILED	
User Status:	Public Domain	
Slide Number:	0237	
Subject Detail:	Aerial of an oil sheen bleeding from a winter beach - Smith Island	(Prince William Sound).
Slide:	X	
Format:	35mm	
Original:	X	
Technical Quality:	Good	
Card Number:	237	
Date:	January 27, '90	
Subject:	ENVIRONMENT-OILED	
User Status:	Public Domain	
Slide Number:	0238	
Subject Detail:	Aerial of an oil sheen bleeding from a winter beach - Smith Island	(Prince William Sound).
Slide:	X	
Format:	35mm	
Original:	X	
Technical Quality:	Good	
Card Number:	238	
Date:	January 27, '90	
Subject:	ENVIRONMENT-OILED	
User Status:	Public Domain	

Slide Number:	0239	
Subject Detail:	Aerial of an oil sheen bleeding from a winter beach - Smith Island	(Prince William Sound)
Slide:	X	
Format:	35mm	
Original:	X	
Technical Quality:	Good	
Card Number:	239	
Date:	January 27, '90	
Subject:	ENVIRONMENT-OILED	
User Status:	Public Domain	
Slide Number:	0240	
Subject Detail:	Aerial of an oil sheen bleeding from a winter beach - Smith Island	(Prince William Sound)
Slide:	X	
Format:	35mm	
Original:	X	
Technical Quality:	Good	
Card Number:	240	
Date:	January 27, '90	
Subject:	ENVIRONMENT-OILED	
User Status:	Public Domain	
Slide Number:	0241	
Subject Detail:	Aerial of an oil sheen bleeding from a winter beach - Smith Island	(Prince William Sound).
Slide:	X	
Format:	35mm	
Original:	X	
Technical Quality:	Good	
Card Number:	241	
Date:	January 27, '90	
Subject:	ENVIRONMENT-OILED	
User Status:	Public Domain	
Slide Number:	0242	
Subject Detail:	Aerial of an oil sheen bleeding from a winter beach - Smith Island	(Prince William Sound).
Slide:	X	
Format:	35mm	
Original:	X	
Technical Quality:	Good	
Card Number:	242	
Date:	January 27, '90	
Subject:	ENVIRONMENT-OILED	
User Status:	Public Domain	
Slide Number:	0243	
Subject Detail:	Aerial of an oil sheen bleeding from a winter beach - Smith Island	(Prince William Sound).
Slide:	X	
Format:	35mm	
Original:	X	
Technical Quality:	Good	
Card Number:	243	
Date:	January 27, '90	
Subject:	ENVIRONMENT-OILED	
User Status:	Public Domain	

Slide Number: 0244  
Subject Detail: Aerial of an oil sheen bleeding from a winter beach - Smith Island (Prince William Sound).  
Slide: X  
Format: 35mm  
Original: X  
Technical Quality: Good  
Card Number: 244  
Date: January 27, '90  
Subject: ENVIRONMENT-OILED  
User Status: Public Domain

Slide Number: 0245  
Subject Detail: Aerial of an oil sheen bleeding from a winter beach - Smith Island (Prince William Sound)  
Slide: X  
Format: 35mm  
Original: X  
Technical Quality: Good  
Card Number: 245  
Date: January 27, '90  
Subject: ENVIRONMENT-OILED  
User Status: Public Domain

Slide Number: 0246  
Subject Detail: Winter spill beach - Quayle Beach, Smith Island (Prince William Sound).  
Slide: X  
Format: 35mm  
Original: X  
Technical Quality: Good  
Card Number: 246  
Date: January 27, '90  
Subject: ENVIRONMENT-OILED  
ENVIRONMENT-SCENIC  
User Status: Public Domain

Slide Number: 0247  
Subject Detail: Oil spill impacted beach covered by high tide - Tonsina Bay (Gulf of Alaska).  
Slide: X  
Format: 35mm  
Original: X  
Technical Quality: Good  
Card Number: 247  
Date: September 13, '89  
Subject: ENVIRONMENT-OILED  
ENVIRONMENT-SCENIC  
User Status: Public Domain

Slide Number: 0248  
Subject Detail: Oil spill impacted beach covered by high tide - Tonsina Bay (Gulf of Alaska).  
Slide: X  
Format: 35mm  
Original: X  
Technical Quality: Good  
Card Number: 248  
Date: September 13, '89  
Subject: ENVIRONMENT-OILED  
ENVIRONMENT-SCENIC  
User Status: Public Domain

Slide Number: 0249  
Subject Detail: Oil spill impacted beach covered by high tide - Tonsina Bay (Gulf of Alaska).  
Slide: X  
Format: 35mm  
Original: X  
Technical Quality: Good  
Card Number: 249  
Date: September 13, '89  
Subject: ENVIRONMENT-OILED  
ENVIRONMENT-SCENIC  
User Status: Public Domain

Slide Number: 0250  
Subject Detail: Oil spill impacted beach covered by high tide - Tonsina Bay (Gulf of Alaska).  
Slide: X  
Format: 35mm  
Original: X  
Technical Quality: Good  
Card Number: 250  
Date: September 13, '89  
Subject: ENVIRONMENT-OILED  
ENVIRONMENT-SCENIC  
User Status: Public Domain

Slide Number: 0251  
Subject Detail: Oil spill impacted beach covered by high tide - Tonsina Bay (Gulf of Alaska).  
Slide: X  
Format: 35mm  
Original: X  
Technical Quality: Good  
Card Number: 251  
Date: September 13, '89  
Subject: ENVIRONMENT-OILED  
ENVIRONMENT-SCENIC  
User Status: Public Domain

Slide Number: 0252  
Subject Detail: Spill trash forgotten during '89 demobilization - Tonsina Bay (Gulf of Alaska).  
Slide: X  
Format: 35mm  
Original: X  
Technical Quality: Good  
G  
Card Number: 252  
Date: September 13, '89  
Subject: ENVIRONMENT-OILED  
User Status: Public Domain

Slide Number: 0253  
Subject Detail: Mysterious oil sheen found in open water, origin unknown - Valdez Harbor (Prince William Sound).  
Slide: X  
Format: 35mm  
Original: X  
Technical Quality: Good  
Card Number: 253  
Date: December 7, '89  
Subject: ENVIRONMENT-OILED  
User Status: Public Domain

Slide Number: 0254  
 Subject Detail: Mysterious oil sheen found in open water, origin unknown - Valdez Harbor (Prince William Sound).  
 Slide: X  
 Format: 35mm  
 Original: X  
 Technical Quality: Good  
 Card Number: 254  
 Date: December 7, '89  
 Subject: ENVIRONMENT-OILED  
 User Status: Public Domain

Slide Number: 0255  
 Subject Detail: Mysterious oil sheen found in open water, origin unknown - Valdez Harbor (Prince William Sound).  
 Slide: X  
 Format: 35mm  
 Original: X  
 Technical Quality: Good  
 Card Number: 255  
 Date: December 7, '89  
 Subject: ENVIRONMENT-OILED  
 User Status: Public Domain

Slide Number: 0256  
 Subject Detail: Mysterious oil sheen found in open water, origin unknown - Valdez Harbor (Prince William Sound).  
 Slide: X  
 Format: 35mm  
 Original: X  
 Technical Quality: Good  
 Card Number: 256  
 Date: December 7, '89  
 Subject: ENVIRONMENT-OILED  
 User Status: Public Domain

Slide Number: 0257  
 Subject Detail: Mysterious oil sheen found in open water, origin unknown - Valdez Harbor (Prince William Sound).  
 Slide: X  
 Format: 35mm  
 Original: X  
 Technical Quality: Good  
 Card Number: 257  
 Date: December 7, '89  
 Subject: ENVIRONMENT-OILED  
 User Status: Public Domain

Slide Number: 0258  
 Subject Detail: Mysterious oil sheen found in open water, origin unknown - Valdez Harbor (Prince William Sound).  
 Slide: X  
 Format: 35mm  
 Original: X  
 Technical Quality: Good  
 Card Number: 258  
 Date: December 7, '89  
 Subject: ENVIRONMENT-OILED  
 User Status: Public Domain

Slide Number: 0259  
Subject Detail: Mysterious oil sheen found in open water, origin unknown - Valdez Harbor (Prince William Sound).  
Slide: X  
Format: 35mm  
Original: X  
Technical Quality: Good  
Card Number: 259  
Date: December 7, '89  
Subject: ENVIRONMENT-OILED  
User Status: Public Domain

Slide Number: 0260  
Subject Detail: Mysterious oil sheen found in open water, origin unknown - Valdez Harbor (Prince William Sound).  
Slide: X  
Format: 35mm  
Original: X  
Technical Quality: Good  
Card Number: 260  
Date: December 7, '89  
Subject: ENVIRONMENT-OILED  
User Status: Public Domain

Slide Number: 0261  
Subject Detail: Mysterious oil sheen found in open water, origin unknown - Valdez Harbor (Prince William Sound).  
Slide: X  
Format: 35mm  
Original: X  
Technical Quality: Good  
Card Number: 261  
Date: December 7, '89  
Subject: ENVIRONMENT-OILED  
User Status: Public Domain

Slide Number: 0262  
Subject Detail: Mysterious oil sheen found in open water, origin unknown - Valdez Harbor (Prince William Sound).  
Slide: X  
Format: 35mm  
Original: X  
Technical Quality: Good  
Card Number: 262  
Date: December 7, '89  
Subject: ENVIRONMENT-OILED  
User Status: Public Domain

Slide Number: 0263  
Subject Detail: Mysterious oil sheen found in open water, origin unknown - Valdez Harbor (Prince William Sound).  
Slide: X  
Format: 35mm  
Original: X  
Technical Quality: Good  
Card Number: 263  
Date: December 7, '89  
Subject: ENVIRONMENT-OILED  
User Status: Public Domain

Slide Number: 0264  
Subject Detail: Mysterious oil sheen found in open water, origin unknown - Valdez Harbor (Prince William Sound).  
Slide: X  
Format: 35mm  
Original: X  
Technical Quality: Good  
Card Number: 264  
Date: December 7, '89  
Subject: ENVIRONMENT-OILED  
User Status: Public Domain

Slide Number: 0265  
Subject Detail: Mysterious oil sheen found in open water, origin unknown - Valdez Harbor (Prince William Sound).  
Slide: X  
Format: 35mm  
Original: X  
Technical Quality: Good  
Card Number: 265  
Date: December 7, '89  
Subject: ENVIRONMENT-OILED  
User Status: Public Domain

Slide Number: 0266  
Subject Detail: Mysterious oil sheen found in open water, origin unknown - Valdez Harbor (Prince William Sound).  
Slide: X  
Format: 35mm  
Original: X  
Technical Quality: Good  
Card Number: 266  
Date: December 7, '89  
Subject: ENVIRONMENT-OILED  
User Status: Public Domain

Slide Number: 0267  
Subject Detail: Mysterious oil sheen found in open water, origin unknown - Valdez Harbor (Prince William Sound).  
Slide: X  
Format: 35mm  
Original: X  
Technical Quality: Good  
Card Number: 267  
Date: December 7, '89  
Subject: ENVIRONMENT-OILED  
User Status: Public Domain

Slide Number: 0268  
Subject Detail: Mysterious oil sheen found in open water, origin unknown - Valdez Harbor (Prince William Sound).  
Slide: X  
Format: 35mm  
Original: X  
Technical Quality: Good  
Card Number: 268  
Date: December 7, '89  
Subject: ENVIRONMENT-OILED  
User Status: Public Domain



Slide Number: 0269  
Subject Detail: Mysterious oil sheen found in open water, origin unknown - Valdez Harbor (Prince William Sound).  
Slide: X  
Format: 35mm  
Original: X  
Technical Quality: Good  
Card Number: 269  
Date: December 7, '89  
Subject: ENVIRONMENT-OILED  
User Status: Public Domain

Slide Number: 0270  
Subject Detail: Mysterious oil sheen found in open water, origin unknown - Valdez Harbor (Prince William Sound).  
Slide: X  
Format: 35mm  
Original: X  
Technical Quality: Good  
Card Number: 270  
Date: December 7, '89  
Subject: ENVIRONMENT-OILED  
User Status: Public Domain

Slide Number: 0271  
Subject Detail: Mysterious oil sheen found in open water, origin unknown - Valdez Harbor (Prince William Sound).  
Slide: X  
Format: 35mm  
Original: X  
Technical Quality: Good  
Card Number: 271  
Date: December 7, '89  
Subject: ENVIRONMENT-OILED  
User Status: Public Domain

Slide Number: 0272  
Subject Detail: Mysterious oil sheen found in open water, origin unknown - Valdez Harbor (Prince William Sound).  
Slide: X  
Format: 35mm  
Original: X  
Technical Quality: Good  
Card Number: 272  
Date: December 7, '89  
Subject: ENVIRONMENT-OILED  
User Status: Public Domain

Slide Number: 0273  
Subject Detail: Mysterious oil sheen found in open water, origin unknown - Valdez Harbor (Prince William Sound).  
Slide: X  
Format: 35mm  
Original: X  
Technical Quality: Good  
Card Number: 273  
Date: December 7, '89  
Subject: ENVIRONMENT-OILED  
ENVIRONMENT-SCENIC  
User Status: Public Domain

Slide Number: 0274  
Subject Detail: Mysterious oil sheen found in open water, origin unknown - Valdez Harbor (Prince William Sound).  
Slide: X  
Format: 35mm  
Original: X  
Technical Quality: Good  
Card Number: 274  
Date: December 7, '89  
Subject: ENVIRONMENT-OILED  
ENVIRONMENT-SCENIC  
User Status: Public Domain

Slide Number: 0275  
Subject Detail: Mysterious oil sheen found in open water, origin unknown - Valdez Harbor (Prince William Sound).  
Slide: X  
Format: 35mm  
Original: X  
Technical Quality: Good  
Card Number: 275  
Date: December 7, '89  
Subject: ENVIRONMENT-OILED  
User Status: Public Domain

Slide Number: 0276  
Subject Detail: Mysterious oil sheen found in open water, origin unknown - Valdez Harbor (Prince William Sound).  
Slide: X  
Format: 35mm  
Original: X  
Technical Quality: Good  
Card Number: 276  
Date: December 7, '89  
Subject: ENVIRONMENT-OILED  
User Status: Public Domain

Slide Number: 0277  
Subject Detail: Mysterious oil sheen found in open water, origin unknown - Valdez Harbor (Prince William Sound).  
Slide: X  
Format: 35mm  
Original: X  
Technical Quality: Good  
Card Number: 277  
Date: December 7, '89  
Subject: ENVIRONMENT-OILED  
User Status: Public Domain

Slide Number: 0278  
Subject Detail: Mysterious oil sheen found in open water, origin unknown - Valdez Harbor (Prince William Sound).  
Slide: X  
Format: 35mm  
Original: X  
Technical Quality: Good  
Card Number: 278  
Date: December 7, '89  
Subject: ENVIRONMENT-OILED  
User Status: Public Domain

Slide Number: 0279  
Subject Detail: Aerial of a spill impacted shoreline - Windy Bay (Gulf of Alaska).  
Slide: X  
Format: 35mm  
Original: X  
Technical Quality: Good  
Card Number: 279  
Date: September 13, '89  
Subject: ENVIRONMENT-OILED  
User Status: Public Domain

Slide Number: 0280  
Subject Detail: Aerial of a spill impacted shoreline - Windy Bay (Gulf of Alaska).  
Slide: X  
Format: 35mm  
Original: X  
Technical Quality: Good  
Card Number: 280  
Date: September 13, '89  
Subject: ENVIRONMENT-OILED  
User Status: Public Domain

Slide Number: 0281  
Subject Detail: Aerial of a spill impacted shoreline - Windy Bay (Gulf of Alaska).  
Slide: X  
Format: 35mm  
Original: X  
Technical Quality: Good  
Card Number: 281  
Date: September 13, '89  
Subject: ENVIRONMENT-OILED  
User Status: Public Domain

Slide Number: 0282  
Subject Detail: Early signs of weathered oil asphalting (wide shot) - Yalik Glacier beach (Gulf of Alaska).  
Slide: X  
Format: 35mm  
Original: X  
Technical Quality: Good  
Card Number: 282  
Date: September 13, '89  
Subject: ENVIRONMENT-OILED  
User Status: Public Domain

Slide Number: 0283  
Subject Detail: Early signs of weathered oil asphalting (wide shot) - Yalik Glacier beach (Gulf of Alaska).  
Slide: X  
Format: 35mm  
Original: X  
Technical Quality: Good  
Card Number: 283  
Date: September 13, '89  
Subject: ENVIRONMENT-OILED  
User Status: Public Domain

Slide Number: 0284  
Subject Detail: Early signs of weathered oil asphalting (wide shot) - Yalik Glacier beach (Gulf of Alaska).  
Slide: X  
Format: 35mm  
Original: X  
Technical Quality: Good  
Card Number: 284  
Date: September 13, '89  
Subject: ENVIRONMENT-OILED  
User Status: Public Domain

Slide Number: 0285  
Subject Detail: Early signs of weathered oil asphalting (close up) - Yalik Glacier beach (Gulf of Alaska).  
Slide: X  
Format: 35mm  
Original: X  
Technical Quality: Good  
Card Number: 285  
Date: September 13, '89  
Subject: ENVIRONMENT-OILED  
User Status: Public Domain

Slide Number: 0286  
Subject Detail: Early signs of weathered oil asphalting (close up) - Yalik Glacier beach (Gulf of Alaska).  
Slide: X  
Format: 35mm  
Original: X  
Technical Quality: Good  
Card Number: 286  
Date: September 13, '89  
Subject: ENVIRONMENT-OILED  
User Status: Public Domain

Slide Number: 0287  
Subject Detail: Early signs of weathered oil asphalting (close up) - Yalik Glacier beach (Gulf of Alaska).  
Slide: X  
Format: 35mm  
Original: X  
Technical Quality: Good  
Card Number: 287  
Date: September 13, '89  
Subject: ENVIRONMENT-OILED  
User Status: Public Domain

Slide Number: 0288  
Subject Detail: Early signs of weathered oil asphalting (close up) - Yalik Glacier beach (Gulf of Alaska).  
Slide: X  
Format: 35mm  
Original: X  
Technical Quality: Good  
Card Number: 288  
Date: September 13, '89  
Subject: ENVIRONMENT-OILED  
User Status: Public Domain

Slide Number: 0289  
Subject Detail: Oil coated rock glistens in the sunlight - Yalik Glacier beach (Gulf of Alaska).  
Slide: X  
Format: 35mm  
Original: X  
Technical Quality: Good  
Card Number: 289  
Date: September 13, '89  
Subject: ENVIRONMENT-OILED  
User Status: Public Domain

Slide Number: 0290  
Subject Detail: Oil coated rock glistens in the sunlight - Yalik Glacier beach (Gulf of Alaska).  
Slide: X  
Format: 35mm  
Original: X  
Technical Quality: Good  
Card Number: 290  
Date: September 13, '89  
Subject: ENVIRONMENT-OILED  
User Status: Public Domain

Slide Number: 0291  
Subject Detail: Oil coated rock glistens in the sunlight - Yalik Glacier beach (Gulf of Alaska).  
Slide: X  
Format: 35mm  
Original: X  
Technical Quality: Good  
Card Number: 291  
Date: September 13, '89  
Subject: ENVIRONMENT-OILED  
User Status: Public Domain

Slide Number: 0292  
Subject Detail: Large mousse patty found on beach, knife in patty gives dimension - Yalik Glacier beach (Gulf of Alaska).  
Slide: X  
Format: 35mm  
Original: X  
Technical Quality: Good  
Card Number: 292  
Date: September 13, '89  
Subject: ENVIRONMENT-OILED  
User Status: Public Domain

Slide Number: 0293  
Subject Detail: Large mousse patty found on beach, knife in patty gives dimension - Yalik Glacier beach (Gulf of Alaska).  
Slide: X  
Format: 35mm  
Original: X  
Technical Quality: Good  
Card Number: 293  
Date: September 13, '89  
Subject: ENVIRONMENT-OILED  
User Status: Public Domain

Slide Number: 0294  
Subject Detail: Large mousse patty found on beach, knife in patty gives dimension - Yalik Glacier beach (Gulf of Alaska).  
Slide: X  
Format: 35mm  
Original: X  
Technical Quality: Good  
Card Number: 294  
Date: September 13, '89  
Subject: ENVIRONMENT-OILED  
User Status: Public Domain

Slide Number: 0295  
Subject Detail: Large mousse patty found on beach, knife in patty gives dimension - Yalik Glacier beach (Gulf of Alaska).  
Slide: X  
Format: 35mm  
Original: X  
Technical Quality: Good  
Card Number: 295  
Date: September 13, '89  
Subject: ENVIRONMENT-OILED  
User Status: Public Domain

Slide Number: 0296  
Subject Detail: Aerial of an misc. beach that was hit by oil - Prince William Sound.  
Slide: X  
Format: 35mm  
Original: X  
Technical Quality: Good  
Card Number: 296  
Date: July '89  
Subject: ENVIRONMENT-OILED  
User Status: Public Domain

Slide Number: 0297  
Subject Detail: Aerial of an misc. beach that was hit by oil - Prince William Sound.  
Slide: X  
Format: 35mm  
Original: X  
Technical Quality: Good  
Card Number: 297  
Date: July '89  
Subject: ENVIRONMENT-OILED  
User Status: Public Domain

Slide Number: 0298  
Subject Detail: Aerial of an misc. beach that was hit by oil - Prince William Sound.  
Slide: X  
Format: 35mm  
Original: X  
Technical Quality: Good  
Card Number: 298  
Date: July '89  
Subject: ENVIRONMENT-OILED  
User Status: Public Domain

Slide Number: 0294  
Subject Detail: Large mousse patty found on beach, knife in patty gives dimension - Yalik Glacier beach (Gulf of Alaska).  
Slide: X  
Format: 35mm  
Original: X  
Technical Quality: Good  
Card Number: 294  
Date: September 13, '89  
Subject: ENVIRONMENT-OILED  
User Status: Public Domain

Slide Number: 0295  
Subject Detail: Large mousse patty found on beach, knife in patty gives dimension - Yalik Glacier beach (Gulf of Alaska).  
Slide: X  
Format: 35mm  
Original: X  
Technical Quality: Good  
Card Number: 295  
Date: September 13, '89  
Subject: ENVIRONMENT-OILED  
User Status: Public Domain

Slide Number: 0296  
Subject Detail: Aerial of an misc. beach that was hit by oil - Prince William Sound.  
Slide: X  
Format: 35mm  
Original: X  
Technical Quality: Good  
Card Number: 296  
Date: July '89  
Subject: ENVIRONMENT-OILED  
User Status: Public Domain

Slide Number: 0297  
Subject Detail: Aerial of an misc. beach that was hit by oil - Prince William Sound.  
Slide: X  
Format: 35mm  
Original: X  
Technical Quality: Good  
Card Number: 297  
Date: July '89  
Subject: ENVIRONMENT-OILED  
User Status: Public Domain

Slide Number: 0298  
Subject Detail: Aerial of an misc. beach that was hit by oil - Prince William Sound.  
Slide: X  
Format: 35mm  
Original: X  
Technical Quality: Good  
Card Number: 298  
Date: July '89  
Subject: ENVIRONMENT-OILED  
User Status: Public Domain

Slide Number: 0304  
Subject Detail: Moon on the horizon over water and fishing boats - Kenai Peninsula (Cook Inlet).  
Slide: X  
Format: 35mm  
Original: X  
Technical Quality: Good  
Card Number: 304  
Date: July 17, '89  
Subject: ENVIRONMENT-SCENIC  
FISHING-COMMERCIAL  
User Status: Public Domain

Slide Number: 0305  
Subject Detail: Moon on the horizon over water and fishing boats - Kenai Peninsula (Cook Inlet).  
Slide: X  
Format: 35mm  
Original: X  
Technical Quality: Good  
Card Number: 305  
Date: July 17, '89  
Subject: ENVIRONMENT-SCENIC  
FISHING-COMMERCIAL  
User Status: Public Domain

Slide Number: 0306  
Subject Detail: Moon on the horizon over water and fishing boats - Kenai Peninsula (Cook Inlet).  
Slide: X  
Format: 35mm  
Original: X  
Technical Quality: Good  
Card Number: 306  
Date: July 17, '89  
Subject: ENVIRONMENT-SCENIC  
FISHING-COMMERCIAL  
User Status: Public Domain

Slide Number: 0307  
Subject Detail: House in a field of grass with blue skies - Kenai Peninsula (Cook Inlet).  
Slide: X  
Format: 35mm  
Original: X  
Technical Quality: Good  
Card Number: 307  
Date: July 18, '89  
Subject: ENVIRONMENT-SCENIC  
User Status: Public Domain

Slide Number: 0308  
Subject Detail: Orange and red sunset over water with fishing boats - Kenai Peninsula (Cook Inlet).  
Slide: X  
Format: 35mm  
Original: X  
Technical Quality: Good  
Card Number: 308  
Date: July 20, '89  
Subject: ENVIRONMENT-SCENIC  
FISHING-COMMERCIAL  
User Status: Public Domain



Slide Number: 0309  
Subject Detail: Orange and red sunset over water with fishing boats - Kenai Penninsula (Cook Inlet).  
Slide: X  
Format: 35mm  
Original: X  
Technical Quality: Good  
Card Number: 309  
Date: July 20, '89  
Subject: ENVIRONMENT-SCENIC  
FISHING-COMMERCIAL  
User Status: Public Domain

Slide Number: 0310  
Subject Detail: Mountain with blue skies and fall trees - Near Atigun Pass.  
Slide: X  
Format: 35mm  
Original: X  
Technical Quality: Good  
Card Number: 310  
Date: August 30, '89  
Subject: ENVIRONMENT-SCENIC  
User Status: Public Domain

Slide Number: 0311  
Subject Detail: Road leading off to the horizen, blue sky with clouds, and Fall trees - Near Atigun Pass.  
Slide: X  
Format: 35mm  
Original: X  
Technical Quality: Good  
Card Number: 311  
Date: August 30, '89  
Subject: ENVIRONMENT-SCENIC  
User Status: Public Domain

Slide Number: 0312  
Subject Detail: Aerial of mountain glaciers and sky - Prince William Sound.  
Slide: X  
Format: 35mm  
Original: X  
Technical Quality: Good  
Card Number: 312  
Date: September 9, '89  
Subject: ENVIRONMENT-SCENIC  
User Status: Public Domain

Slide Number: 0313  
Subject Detail: Aerial of mountain glaciers and sky - Prince William Sound.  
Slide: X  
Format: 35mm  
Original: X  
Technical Quality: Good  
Card Number: 313  
Date: September 9, '89  
Subject: ENVIRONMENT-SCENIC  
User Status: Public Domain

Slide Number: 0314  
Subject Detail: Aerial of mountain glaciers and sky - Prince William Sound.  
Slide: X  
Format: 35mm  
Original: X  
Technical Quality: Good  
Card Number: 314  
Date: September 9, '89  
Subject: ENVIRONMENT-SCENIC  
User Status: Public Domain

Slide Number: 0315  
Subject Detail: Aerial of mountain glaciers and sky - Prince William Sound.  
Slide: X  
Format: 35mm  
Original: X  
Technical Quality: Good  
Card Number: 315  
Date: September 9, '89  
Subject: ENVIRONMENT-SCENIC  
User Status: Public Domain

Slide Number: 0316  
Subject Detail: Aerial of mountain glaciers and sky - Prince William Sound.  
Slide: X  
Format: 35mm  
Original: X  
Technical Quality: Good  
Card Number: 316  
Date: September 9, '89  
Subject: ENVIRONMENT-SCENIC  
User Status: Public Domain

Slide Number: 0317  
Subject Detail: Aerial of distant mountain glacier and glacier runoff water - Prince William Sound.  
Slide: X  
Format: 35mm  
Original: X  
Technical Quality: Good  
Card Number: 317  
Date: September 9, '89  
Subject: ENVIRONMENT-SCENIC  
User Status: Public Domain

Slide Number: 0318  
Subject Detail: Aerial of mountain glacier and and distant lake - Prince William Sound.  
Slide: X  
Format: 35mm  
Original: X  
Technical Quality: Good  
Card Number: 318  
Date: September 9, '89  
Subject: ENVIRONMENT-SCENIC  
User Status: Public Domain

Slide Number: 0319  
Subject Detail: Aerial of mountains, runoff glacier water, and lake - Prince William Sound.  
Slide: X  
Format: 35mm  
Original: X  
Technical Quality: Good  
Card Number: 319  
Date: September 9, '89  
Subject: ENVIRONMENT-SCENIC  
User Status: Public Domain

Slide Number: 0320  
Subject Detail: Aerial of mountains and lake - Prince William Sound.  
Slide: X  
Format: 35mm  
Original: X  
Technical Quality: Good  
Card Number: 320  
Date: September 9, '89  
Subject: ENVIRONMENT-SCENIC  
User Status: Public Domain

Slide Number: 0321  
Subject Detail: Aerial of glacier runoff water streaming down small valley - Prince William Sound.  
Slide: X  
Format: 35mm  
Original: X  
Technical Quality: Good  
Card Number: 321  
Date: September 9, '89  
Subject: ENVIRONMENT-SCENIC  
User Status: Public Domain

Slide Number: 0322  
Subject Detail: Aerial of glacier runoff water and surrounding green - Prince William Sound.  
Slide: X  
Format: 35mm  
Original: X  
Technical Quality: Good  
Card Number: 322  
Date: September 9, '89  
Subject: ENVIRONMENT-SCENIC  
User Status: Public Domain

Slide Number: 0323  
Subject Detail: Aerial of glacier runoff water and surrounding green - Prince William Sound.  
Slide: X  
Format: 35mm  
Original: X  
Technical Quality: Good  
Card Number: 323  
Date: September 9, '89  
Subject: ENVIRONMENT-SCENIC  
User Status: Public Domain

Slide Number: 0324  
Subject Detail: Aerial of blue water passage in between to land masses - Gulf of Alaska.  
Slide: X  
Format: 35mm  
Original: X  
Technical Quality: Good  
Card Number: 324  
Date: September 13, '89 Gulf of Alaska.  
Subject: ENVIRONMENT-SCENIC  
User Status: Public Domain

Slide Number: 0325  
Subject Detail: Aerial of blue water passage in between to land masses - Gulf of Alaska.  
Slide: X  
Format: 35mm  
Original: X  
Technical Quality: Good  
Card Number: 325  
Date: September 13, '89 Gulf of Alas  
Subject: ENVIRONMENT-SCENIC  
User Status: Public Domain

Slide Number: 0326  
Subject Detail: Aerial of mountains and glacial valleys - Prince William Sound.  
Slide: X  
Format: 35mm  
Original: X  
Technical Quality: Good  
Card Number: 326  
Date: September 16, '89  
Subject: ENVIRONMENT-SCENIC  
User Status: Public Domain

Slide Number: 0327  
Subject Detail: Aerial of mountains and glacial valleys - Prince William Sound.  
Slide: X  
Format: 35mm  
Original: X  
Technical Quality: Good  
Card Number: 327  
Date: September 16, '89  
Subject: ENVIRONMENT-SCENIC  
User Status: Public Domain

Slide Number: 0328  
Subject Detail: Aerial of mountains and glacial valleys - Prince William Sound.  
Slide: X  
Format: 35mm  
Original: X  
Technical Quality: Good  
Card Number: 328  
Date: September 16, '89  
Subject: ENVIRONMENT-SCENIC  
User Status: Public Domain

Slide Number: 0329  
Subject Detail: Aerial of mountains and glacial valleys - Prince William Sound.  
Slide: X  
Format: 35mm  
Original: X  
Technical Quality: Good  
Card Number: 329  
Date: September 16, '89  
Subject: ENVIRONMENT-SCENIC  
User Status: Public Domain

Slide Number: 0330  
Subject Detail: Aerial of mountains and glacial valleys - Prince William Sound.  
Slide: X  
Format: 35mm  
Original: X  
Technical Quality: Good  
Card Number: 330  
Date: September 16, '89  
Subject: ENVIRONMENT-SCENIC  
User Status: Public Domain

Slide Number: 0331  
Subject Detail: Aerial of mountains and glacial valleys - Prince William Sound.  
Slide: X  
Format: 35mm  
Original: X  
Technical Quality: Good  
Card Number: 331  
Date: September 16, '89  
Subject: ENVIRONMENT-SCENIC  
User Status: Public Domain

Slide Number: 0332  
Subject Detail: Aerial of mountains and glacial valleys - Prince William Sound.  
Slide: X  
Format: 35mm  
Original: X  
Technical Quality: Good  
Card Number: 332  
Date: September 16, '89  
Subject: ENVIRONMENT-SCENIC  
User Status: Public Domain

Slide Number: 0333  
Subject Detail: Aerial of mountains and glacial valleys - Prince William Sound.  
Slide: X  
Format: 35mm  
Original: X  
Technical Quality: Good  
Card Number: 333  
Date: September 16, '89  
Subject: ENVIRONMENT-SCENIC  
User Status: Public Domain

Slide Number: 0334  
Subject Detail: Aerial of mountains and glacial valleys - Prince William Sound.  
Slide: X  
Format: 35mm  
Original: X  
Technical Quality: Good  
Card Number: 334  
Date: September 16, '89  
Subject: ENVIRONMENT-SCENIC  
User Status: Public Domain

Slide Number: 0335  
Subject Detail: Aerial of mountains and glacial valleys - Prince William Sound.  
Slide: X  
Format: 35mm  
Original: X  
Technical Quality: Good  
Card Number: 335  
Date: September 16, '89  
Subject: ENVIRONMENT-SCENIC  
User Status: Public Domain

Slide Number: 0336  
Subject Detail: Aerial of mountains and glacial valleys - Prince William Sound.  
Slide: X  
Format: 35mm  
Original: X  
Technical Quality: Good  
Card Number: 336  
Date: September 16, '89  
Subject: ENVIRONMENT-SCENIC  
User Status: Public Domain

Slide Number: 0337  
Subject Detail: Aerial of mountains and glacial valleys - Prince William Sound.  
Slide: X  
Format: 35mm  
Original: X  
Technical Quality: Good  
Card Number: 337  
Date: September 16, '89  
Subject: ENVIRONMENT-SCENIC  
User Status: Public Domain

Slide Number: 0338  
Subject Detail: Aerial of mountain glacier - Prince William Sound.  
Slide: X  
Format: 35mm  
Original: X  
Technical Quality: Good  
Card Number: 338  
Date: September 16, '89  
Subject: ENVIRONMENT-SCENIC  
User Status: Public Domain

Slide Number: 0339  
Subject Detail: Aerial of mountain glacier - Prince William Sound.  
Slide: X  
Format: 35mm  
Original: X  
Technical Quality: Good  
Card Number: 339  
Date: September 16, '89  
Subject: ENVIRONMENT-SCENIC  
User Status: Public Domain

Slide Number: 0340  
Subject Detail: Aerial of mountain glacier - Prince William Sound.  
Slide: X  
Format: 35mm  
Original: X  
Technical Quality: Good  
Card Number: 340  
Date: September 16, '89  
Subject: ENVIRONMENT-SCENIC  
User Status: Public Domain

Slide Number: 0341  
Subject Detail: High aerial showing Valdez, harbor, and Alyeska Terminal - Prince William Sound.  
Slide: X  
Format: 35mm  
Original: X  
Technical Quality: Good  
Card Number: 341  
Date: September 16, '89  
Subject: ENVIRONMENT-SCENIC  
User Status: Public Domain

Slide Number: 0342  
Subject Detail: High aerial showing Valdez, harbor, and Alyeska Terminal - Prince William Sound.  
Slide: X  
Format: 35mm  
Original: X  
Technical Quality: Good  
Card Number: 342  
Date: September 16, '89  
Subject: ENVIRONMENT-SCENIC  
User Status: Public Domain

Slide Number: 0343  
Subject Detail: High aerial showing Valdez, harbor, and Alyeska Terminal - Prince William Sound.  
Slide: X  
Format: 35mm  
Original: X  
Technical Quality: Good  
Card Number: 343  
Date: September 16, '89  
Subject: ENVIRONMENT-SCENIC  
User Status: Public Domain

Slide Number: 0344  
Subject Detail: High aerial showing Valdez and harbor, Alyeska Terminal, and Valdez Narrows - Prince William Sound.  
Slide: X  
Format: 35mm  
Original: X  
Technical Quality: Good  
Card Number: 344  
Date: September 16, '89  
Subject: ENVIRONMENT-SCENIC  
User Status: Public Domain

Slide Number: 0345  
Subject Detail: High aerial showing Valdez and harbor, Alyeska Terminal, and Valdez Narrows - Prince William Sound.  
Slide: X  
Format: 35mm  
Original: X  
Technical Quality: Good  
Card Number: 345  
Date: September 16, '89  
Subject: ENVIRONMENT-SCENIC  
User Status: Public Domain

Slide Number: 0346  
Subject Detail: High aerial showing Valdez and harbor, Alyeska Terminal, and Valdez Narrows - Prince William Sound.  
Slide: X  
Format: 35mm  
Original: X  
Technical Quality: Good  
Card Number: 346  
Date: September 16, '89  
Subject: ENVIRONMENT-SCENIC  
User Status: Public Domain

Slide Number: 0347  
Subject Detail: Aerial of mountain glacier - Prince William Sound.  
Slide: X  
Format: 35mm  
Original: X  
Technical Quality: Good  
Card Number: 347  
Date: September 28, '89  
Subject: ENVIRONMENT-SCENIC  
User Status: Public Domain

Slide Number: 0348  
Subject Detail: Aerial of mountain glacier - Prince William Sound.  
Slide: X  
Format: 35mm  
Original: X  
Technical Quality: Good  
Card Number: 348  
Date: September 28, '89  
Subject: ENVIRONMENT-SCENIC  
User Status: Public Domain



Slide Number: 0349  
Subject Detail: Boat harbor water measuring post and calm water - Chenega Bay, Evans Island (Prince William Sound).

Slide: X  
Format: 35mm  
Original: X  
Technical Quality: Good  
Card Number: 349  
Date: September 28, '89  
Subject: ENVIRONMENT-SCENIC  
User Status: Public Domain

Slide Number: 0350  
Subject Detail: Boat harbor water measuring post and calm water - Chenega Bay, Evans Island (Prince William Sound).

Slide: X  
Format: 35mm  
Original: X  
Technical Quality: Good  
Card Number: 350  
Date: September 28, '89  
Subject: ENVIRONMENT-SCENIC  
User Status: Public Domain

Slide Number: 0351  
Subject Detail: Boat harbor water measuring post and calm water - Chenega Bay, Evans Island (Prince William Sound).

Slide: X  
Format: 35mm  
Original: X  
Technical Quality: Good  
Card Number: 351  
Date: September 28, '89  
Subject: ENVIRONMENT-SCENIC  
User Status: Public Domain

Slide Number: 0352  
Subject Detail: Soft sunlight reflects off dingy in calm water - Chenega Bay, Evans Island (Prince William Sound).

Slide: X  
Format: 35mm  
Original: X  
Technical Quality: Good  
Card Number: 352  
Date: September 28, '89  
Subject: ENVIRONMENT-SCENIC  
User Status: Public Domain

Slide Number: 0353  
Subject Detail: Soft sunlight reflects off dingy in calm water - Chenega Bay, Evans Island (Prince William Sound).

Slide: X  
Format: 35mm  
Original: X  
Technical Quality: Good  
Card Number: 353  
Date: September 28, '89  
Subject: ENVIRONMENT-SCENIC  
User Status: Public Domain

Slide Number: 0354  
Subject Detail: Aerial of misc. islets off of Perry Island - Prince William Sound.  
Slide: X  
Format: 35mm  
Original: X  
Technical Quality: Good  
Card Number: 354  
Date: September 29, '89  
Subject: ENVIRONMENT-SCENIC  
User Status: Public Domain

Slide Number: 0355  
Subject Detail: Aerial of misc. islets off of Perry Island - Prince William Sound.  
Slide: X  
Format: 35mm  
Original: X  
Technical Quality: Good  
Card Number: 355  
Date: September 29, '89  
Subject: ENVIRONMENT-SCENIC  
User Status: Public Domain

Slide Number: 0356  
Subject Detail: Aerial of misc. islets off of Perry Island - Prince William Sound.  
Slide: X  
Format: 35mm  
Original: X  
Technical Quality: Good  
Card Number: 356  
Date: September 29, '89  
Subject: ENVIRONMENT-SCENIC  
User Status: Public Domain

Slide Number: 0357  
Subject Detail: Aerial of misc. islets off of Perry Island - Prince William Sound.  
Slide: X  
Format: 35mm  
Original: X  
Technical Quality: Good  
Card Number: 357  
Date: September 29, '89  
Subject: ENVIRONMENT-SCENIC  
User Status: Public Domain

Slide Number: 0358  
Subject Detail: Aerial of misc. islets off of Perry Island - Prince William Sound.  
Slide: X  
Format: 35mm  
Original: X  
Technical Quality: Good  
Card Number: 358  
Date: September 29, '89  
Subject: ENVIRONMENT-SCENIC  
User Status: Public Domain

Slide Number: 0359  
Subject Detail: Aerial of misc. islets off of Perry Island - Prince William Sound.  
Slide: X  
Format: 35mm  
Original: X  
Technical Quality: Good  
Card Number: 359  
Date: September 29, '89  
Subject: ENVIRONMENT-SCENIC  
User Status: Public Domain

Slide Number: 0360  
Subject Detail: Aerial of misc. islets off of Perry Island - Prince William Sound.  
Slide: X  
Format: 35mm  
Original: X  
Technical Quality: Good  
Card Number: 360  
Date: September 29, '89  
Subject: ENVIRONMENT-SCENIC  
User Status: Public Domain

Slide Number: 0361  
Subject Detail: Aerial of misc. islets off of Perry Island - Prince William Sound.  
Slide: X  
Format: 35mm  
Original: X  
Technical Quality: Good  
Card Number: 361  
Date: September 29, '89  
Subject: ENVIRONMENT-SCENIC  
User Status: Public Domain

Slide Number: 0362  
Subject Detail: Aerial of misc. islets off of Perry Island - Prince William Sound.  
Slide: X  
Format: 35mm  
Original: X  
Technical Quality: Good  
Card Number: 362  
Date: September 29, '89  
Subject: ENVIRONMENT-SCENIC  
User Status: Public Domain

Slide Number: 0363  
Subject Detail: Aerial of misc. islets off of Perry Island - Prince William Sound.  
Slide: X  
Format: 35mm  
Original: X  
Technical Quality: Good  
Card Number: 363  
Date: September 29, '89  
Subject: ENVIRONMENT-SCENIC  
User Status: Public Domain

Slide Number: 0364  
 Subject Detail: Aerial of misc. islets off of Perry Island - Prince William Sound.  
 Slide: X  
 Format: 35mm  
 Original: X  
 Technical Quality: Good  
 Card Number: 364  
 Date: September 29, '89  
 Subject: ENVIRONMENT-SCENIC  
 User Status: Public Domain

Slide Number: 0365  
 Subject Detail: Aerial of misc. islets off of Perry Island - Prince William Sound.  
 Slide: X  
 Format: 35mm  
 Original: X  
 Technical Quality: Good  
 Card Number: 365  
 Date: September 29, '89  
 Subject: ENVIRONMENT-SCENIC  
 User Status: Public Domain

Slide Number: 0366  
 Subject Detail: Aerial of misc. islets off of Perry Island - Prince William Sound.  
 Slide: X  
 Format: 35mm  
 Original: X  
 Technical Quality: Good  
 Card Number: 366  
 Date: September 29, '89  
 Subject: ENVIRONMENT-SCENIC  
 User Status: Public Domain

Slide Number: 0367  
 Subject Detail: Aerial of misc. islets off of Perry Island - Prince William Sound.  
 Slide: X  
 Format: 35mm  
 Original: X  
 Technical Quality: Good  
 Card Number: 367  
 Date: September 29, '89  
 Subject: ENVIRONMENT-SCENIC  
 User Status: Public Domain

Slide Number: 0368  
 Subject Detail: Aerial of misc. islets off of Perry Island - Prince William Sound.  
 Slide: X  
 Format: 35mm  
 Original: X  
 Technical Quality: Good  
 Card Number: 368  
 Date: September 29, '89  
 Subject: ENVIRONMENT-SCENIC  
 User Status: Public Domain

Slide Number: 0369  
Subject Detail: Hidden pond with small waterfall - Perry Island (Prince William Sound).  
Slide: X  
Format: 35mm  
Original: X  
Technical Quality: Good  
Card Number: 369  
Date: September 29, '89  
Subject: ENVIRONMENT-SCENIC  
User Status: Public Domain

Slide Number: 0370  
Subject Detail: Aerial of snow covered mountains with blue sky and clouds - Prince William Sound.  
Slide: X  
Format: 35mm  
Original: X  
Technical Quality: Good  
Card Number: 370  
Date: November 3, '89  
Subject: ENVIRONMENT-SCENIC  
User Status: Public Domain

Slide Number: 0371  
Subject Detail: Aerial of snow covered mountains with blue sky and clouds - Prince William Sound.  
Slide: X  
Format: 35mm  
Original: X  
Technical Quality: Good  
Card Number: 371  
Date: November 3, '89  
Subject: ENVIRONMENT-SCENIC  
User Status: Public Domain

Slide Number: 0372  
Subject Detail: Aerial of snow covered mountains with blue sky and clouds - Prince William Sound.  
Slide: X  
Format: 35mm  
Original: X  
Technical Quality: Good  
Card Number: 372  
Date: November 3, '89  
Subject: ENVIRONMENT-SCENIC  
User Status: Public Domain

Slide Number: 0373  
Subject Detail: Aerial of snow covered mountains with blue sky and clouds - Prince William Sound.  
Slide: X  
Format: 35mm  
Original: X  
Technical Quality: Good  
Card Number: 373  
Date: November 3, '89  
Subject: ENVIRONMENT-SCENIC  
User Status: Public Domain

Slide Number: 0374  
 Subject Detail: Aerial of snow covered mountains with blue sky and clouds - Prince William Sound.  
 Slide: X  
 Format: 35mm  
 Original: X  
 Technical Quality: Good  
 Card Number: 374  
 Date: November 3, '89  
 Subject: ENVIRONMENT-SCENIC  
 User Status: Public Domain

Slide Number: 0375  
 Subject Detail: Aerial of snow covered mountains with blue sky and clouds - Prince William Sound.  
 Slide: X  
 Format: 35mm  
 Original: X  
 Technical Quality: Good  
 Card Number: 375  
 Date: November 3, '89  
 Subject: ENVIRONMENT-SCENIC  
 User Status: Public Domain

Slide Number: 0376  
 Subject Detail: Aerial of snow covered mountains with blue sky and clouds - Prince William Sound.  
 Slide: X  
 Format: 35mm  
 Original: X  
 Technical Quality: Good  
 Card Number: 376  
 Date: November 3, '89  
 Subject: ENVIRONMENT-SCENIC  
 User Status: Public Domain

Slide Number: 0377  
 Subject Detail: Aerial of snow covered mountains with blue sky and clouds - Prince William Sound.  
 Slide: X  
 Format: 35mm  
 Original: X  
 Technical Quality: Good  
 Card Number: 377  
 Date: November 3, '89  
 Subject: ENVIRONMENT-SCENIC  
 User Status: Public Domain

Slide Number: 0378  
 Subject Detail: Aerial of snow covered mountains with blue sky and clouds - Prince William Sound.  
 Slide: X  
 Format: 35mm  
 Original: X  
 Technical Quality: Good  
 Card Number: 378  
 Date: November 3, '89  
 Subject: ENVIRONMENT-SCENIC  
 User Status: Public Domain

Slide Number: 0379  
 Subject Detail: Aerial of snow covered mountains with blue sky and clouds - Prince William Sound.  
 Slide: X  
 Format: 35mm  
 Original: X  
 Technical Quality: Good  
 Card Number: 379  
 Date: November 3, '89  
 Subject: ENVIRONMENT-SCENIC  
 User Status: Public Domain

Slide Number: 0380  
 Subject Detail: Aerial of snow covered mountains with blue sky and clouds - Prince William Sound.  
 Slide: X  
 Format: 35mm  
 Original: X  
 Technical Quality: Good  
 Card Number: 380  
 Date: November 3, '89  
 Subject: ENVIRONMENT-SCENIC  
 User Status: Public Domain

Slide Number: 0381  
 Subject Detail: Aerial of snow covered mountains with blue sky and clouds - Prince William Sound.  
 Slide: X  
 Format: 35mm  
 Original: X  
 Technical Quality: Good  
 Card Number: 381  
 Date: November 3, '89  
 Subject: ENVIRONMENT-SCENIC  
 User Status: Public Domain

Slide Number: 0382  
 Subject Detail: Aerial of snow covered mountains with blue sky and clouds - Prince William Sound.  
 Slide: X  
 Format: 35mm  
 Original: X  
 Technical Quality: Good  
 Card Number: 382  
 Date: November 3, '89  
 Subject: ENVIRONMENT-SCENIC  
 User Status: Public Domain

Slide Number: 0383  
 Subject Detail: Aerial of snow covered mountain and Keystone canyon - Prince William Sound.  
 Slide: X  
 Format: 35mm  
 Original: X  
 Technical Quality: Good  
 Card Number: 383  
 Date: November 3, '89  
 Subject: ENVIRONMENT-SCENIC  
 User Status: Public Domain

Slide Number: 0384  
 Subject Detail: Aerial of snow covered mountain and Keystone canyon - Prince William Sound.  
 Slide: X  
 Format: 35mm  
 Original: X  
 Technical Quality: Good  
 Card Number: 384  
 Date: November 3, '89  
 Subject: ENVIRONMENT-SCENIC  
 User Status: Public Domain

Slide Number: 0385  
 Subject Detail: Aerial of snow covered mountain and Keystone canyon - Prince William Sound.  
 Slide: X  
 Format: 35mm  
 Original: X  
 Technical Quality: Good  
 Card Number: 385  
 Date: November 3, '89  
 Subject: ENVIRONMENT-SCENIC  
 User Status: Public Domain

Slide Number: 0386  
 Subject Detail: Aerial of Keystone canyon and hazy clouds - Prince William Sound.  
 Slide: X  
 Format: 35mm  
 Original: X  
 Technical Quality: Good  
 Card Number: 386  
 Date: November 3, '89  
 Subject: ENVIRONMENT-SCENIC  
 User Status: Public Domain

Slide Number: 0387  
 Subject Detail: Aerial of Keystone canyon and hazy clouds - Prince William Sound.  
 Slide: X  
 Format: 35mm  
 Original: X  
 Technical Quality: Good  
 Card Number: 387  
 Date: November 3, '89  
 Subject: ENVIRONMENT-SCENIC  
 User Status: Public Domain

Slide Number: 0388  
 Subject Detail: Aerial of Keystone canyon and hazy clouds - Prince William Sound.  
 Slide: X  
 Format: 35mm  
 Original: X  
 Technical Quality: Good  
 Card Number: 388  
 Date: November 3, '89  
 Subject: ENVIRONMENT-SCENIC  
 User Status: Public Domain



Slide Number: 0389  
Subject Detail: Aerial of Keystone canyon and hazy clouds - Prince William Sound.  
Slide: X  
Format: 35mm  
Original: X  
Technical Quality: Good  
Card Number: 389  
Date: November 3, '89  
Subject: ENVIRONMENT-SCENIC  
User Status: Public Domain

Slide Number: 0390  
Subject Detail: Aerial of snow covered mountains and Keystone canyon with hazy clouds - Prince William Sound.  
Slide: X  
Format: 35mm  
Original: X  
Technical Quality: Good  
Card Number: 390  
Date: November 3, '89  
Subject: ENVIRONMENT-SCENIC  
User Status: Public Domain

Slide Number: 0391  
Subject Detail: Aerial of snow covered mountains and sunlight with cloud cover - Prince William Sound.  
Slide: X  
Format: 35mm  
Original: X  
Technical Quality: Good  
Card Number: 391  
Date: November 3, '89  
Subject: ENVIRONMENT-SCENIC  
User Status: Public Domain

Slide Number: 0392  
Subject Detail: Aerial of snow covered mountains and sunlight with cloud cover - Prince William Sound.  
Slide: X  
Format: 35mm  
Original: X  
Technical Quality: Good  
Card Number: 392  
Date: November 3, '89  
Subject: ENVIRONMENT-SCENIC  
User Status: Public Domain

Slide Number: 0393  
Subject Detail: Aerial of snow covered mountains and sunlight with cloud cover - Prince William Sound.  
Slide: X  
Format: 35mm  
Original: X  
Technical Quality: Good  
Card Number: 393  
Date: November 3, '89  
Subject: ENVIRONMENT-SCENIC  
User Status: Public Domain

Slide Number: 0394  
Subject Detail: Aerial of snow covered mountains and sunlight with cloud cover - Prince William Sound.  
Slide: X  
Format: 35mm  
Original: X  
Technical Quality: Good  
Card Number: 394  
Date: November 3, '89  
Subject: ENVIRONMENT-SCENIC  
User Status: Public Domain

Slide Number: 0395  
Subject Detail: Aerial of snow covered mountains and sunlight with cloud cover - Prince William Sound.  
Slide: X  
Format: 35mm  
Original: X  
Technical Quality: Good  
Card Number: 395  
Date: November 3, '89  
Subject: ENVIRONMENT-SCENIC  
User Status: Public Domain

Slide Number: 0396  
Subject Detail: Aerial of mountain glacier and blue sky - Prince William Sound.  
Slide: X  
Format: 35mm  
Original: X  
Technical Quality: Good  
Card Number: 396  
Date: November 3, '89  
Subject: ENVIRONMENT-SCENIC  
User Status: Public Domain

Slide Number: 0397  
Subject Detail: Aerial of mountain glacier and blue sky - Prince William Sound.  
Slide: X  
Format: 35mm  
Original: X  
Technical Quality: Good  
Card Number: 397  
Date: November 3, '89  
Subject: ENVIRONMENT-SCENIC  
User Status: Public Domain

Slide Number: 0398  
Subject Detail: Aerial of mountain glacier and blue sky - Prince William Sound.  
Slide: X  
Format: 35mm  
Original: X  
Technical Quality: Good  
Card Number: 398  
Date: November 3, '89  
Subject: ENVIRONMENT-SCENIC  
User Status: Public Domain

Slide Number: 0399  
 Subject Detail: Aerial of mountain glacier and blue sky - Prince William Sound.  
 Slide: X  
 Format: 35mm  
 Original: X  
 Technical Quality: Good  
 Card Number: 399  
 Date: November 3, '89  
 Subject: ENVIRONMENT-SCENIC  
 User Status: Public Domain

Slide Number: 0400  
 Subject Detail: Aerial of mountain glacier and blue sky - Prince William Sound.  
 Slide: X  
 Format: 35mm  
 Original: X  
 Technical Quality: Good  
 Card Number: 400  
 Date: November 3, '89  
 Subject: ENVIRONMENT-SCENIC  
 User Status: Public Domain

Slide Number: 0401  
 Subject Detail: Aerial of mountain glacier and blue sky - Prince William Sound.  
 Slide: X  
 Format: 35mm  
 Original: X  
 Technical Quality: Good  
 Card Number: 401  
 Date: November 3, '89  
 Subject: ENVIRONMENT-SCENIC  
 User Status: Public Domain

Slide Number: 0402  
 Subject Detail: Aerial of mountain glacier and blue sky - Prince William Sound.  
 Slide: X  
 Format: 35mm  
 Original: X  
 Technical Quality: Good  
 Card Number: 402  
 Date: November 3, '89  
 Subject: ENVIRONMENT-SCENIC  
 User Status: Public Domain

Slide Number: 0403  
 Subject Detail: Aerial of mountain glacier and blue sky - Prince William Sound.  
 Slide: X  
 Format: 35mm  
 Original: X  
 Technical Quality: Good  
 Card Number: 403  
 Date: November 3, '89  
 Subject: ENVIRONMENT-SCENIC  
 User Status: Public Domain

Slide Number: 0404  
Subject Detail: Aerial of looming mountain and blue cloudy skies - Prince William Sound.  
Slide: X  
Format: 35mm  
Original: X  
Technical Quality: Good  
Card Number: 404  
Date: November 3, '89  
Subject: ENVIRONMENT-SCENIC  
User Status: Public Domain

Slide Number: 0405  
Subject Detail: Aerial of looming mountain and blue cloudy skies - Prince William Sound.  
Slide: X  
Format: 35mm  
Original: X  
Technical Quality: Good  
Card Number: 405  
Date: November 3, '89  
Subject: ENVIRONMENT-SCENIC  
User Status: Public Domain

Slide Number: 0406  
Subject Detail: Aerial of mountain glacier and waterfall - Prince William Sound.  
Slide: X  
Format: 35mm  
Original: X  
Technical Quality: Good  
Card Number: 406  
Date: November 3, '89  
Subject: ENVIRONMENT-SCENIC  
User Status: Public Domain

Slide Number: 0407  
Subject Detail: Aerial of snow cliff waterfall and water cone at bottom - Prince William Sound.  
Slide: X  
Format: 35mm  
Original: X  
Technical Quality: Good  
Card Number: 407  
Date: November 3, '89  
Subject: ENVIRONMENT-SCENIC  
User Status: Public Domain

Slide Number: 0408  
Subject Detail: Aerial of snow cliff waterfall and water cone at bottom - Prince William Sound.  
Slide: X  
Format: 35mm  
Original: X  
Technical Quality: Good  
Card Number: 408  
Date: November 3, '89  
Subject: ENVIRONMENT-SCENIC  
User Status: Public Domain

Slide Number: 0409  
Subject Detail: Aerial of snow cliff waterfall and water cone at bottom - Prince William Sound.  
Slide: X  
Format: 35mm  
Original: X  
Technical Quality: Good  
Card Number: 409  
Date: November 3, '89  
Subject: ENVIRONMENT-SCENIC  
User Status: Public Domain

Slide Number: 0410  
Subject Detail: Aerial of snow cliff waterfall and water cone at bottom - Prince William Sound.  
Slide: X  
Format: 35mm  
Original: X  
Technical Quality: Good  
Card Number: 410  
Date: November 3, '89  
Subject: ENVIRONMENT-SCENIC  
User Status: Public Domain

Slide Number: 0411  
Subject Detail: Aerial of snow cliff waterfall and water cone at bottom - Prince William Sound.  
Slide: X  
Format: 35mm  
Original: X  
Technical Quality: Good  
Card Number: 411  
Date: November 3, '89  
Subject: ENVIRONMENT-SCENIC  
User Status: Public Domain

Slide Number: 0412  
Subject Detail: Aerial of snow cliff waterfall and water cone at bottom - Prince William Sound.  
Slide: X  
Format: 35mm  
Original: X  
Technical Quality: Good  
Card Number: 412  
Date: November 3, '89  
Subject: ENVIRONMENT-SCENIC  
User Status: Public Domain

Slide Number: 0413  
Subject Detail: Aerial of snow cliff waterfall and water cone at bottom - Prince William Sound.  
Slide: X  
Format: 35mm  
Original: X  
Technical Quality: Good  
Card Number: 413  
Date: November 3, '89  
Subject: ENVIRONMENT-SCENIC  
User Status: Public Domain

Slide Number: 0414  
Subject Detail: Aerial of bridal waterfall - Prince William Sound.  
Slide: X  
Format: 35mm  
Original: X  
Technical Quality: Good  
Card Number: 414  
Date: November 3, '89  
Subject: ENVIRONMENT-SCENIC  
User Status: Public Domain

Slide Number: 0415  
Subject Detail: Pink sunset over mountains, water, and the Homer Spit - Cook Inlet.  
Slide: X  
Format: 35mm  
Original: X  
Technical Quality: Good  
Card Number: 415  
Date: November 10, '89  
Subject: ENVIRONMENT-SCENIC  
PLACES-Homer  
User Status: Public Domain

Slide Number: 0416  
Subject Detail: Pink sunset over mountains, water, and the Homer Spit - Cook Inlet.  
Slide: X  
Format: 35mm  
Original: X  
Technical Quality: Good  
Card Number: 416  
Date: November 10, '89  
Subject: ENVIRONMENT-SCENIC  
PLACES-Homer  
User Status: Public Domain

Slide Number: 0417  
Subject Detail: Pink sunset over mountains, water, and the Homer Spit - Cook Inlet.  
Slide: X  
Format: 35mm  
Original: X  
Technical Quality: Good  
Card Number: 417  
Date: November 10, '89  
Subject: ENVIRONMENT-SCENIC  
PLACES-Homer  
User Status: Public Domain

Slide Number: 0418  
Subject Detail: Pink sunset over mountains, water, and the Homer Spit - Cook Inlet.  
Slide: X  
Format: 35mm  
Original: X  
Technical Quality: Good  
Card Number: 418  
Date: November 10, '89  
Subject: ENVIRONMENT-SCENIC  
PLACES-Homer  
User Status: Public Domain

Slide Number: 0419  
Subject Detail: Pink sunset over mountains, water, and the Homer Spit - Cook Inlet.  
Slide: X  
Format: 35mm  
Original: X  
Technical Quality: Good  
Card Number: 419  
Date: November 10, '89  
Subject: ENVIRONMENT-SCENIC  
PLACES-Homer  
User Status: Public Domain

Slide Number: 0420  
Subject Detail: Pink sunset over mountains, water, and the Homer Spit - Cook Inlet.  
Slide: X  
Format: 35mm  
Original: X  
Technical Quality: Good  
Card Number: 420  
Date: November 10, '89  
Subject: ENVIRONMENT-SCENIC  
PLACES-Homer  
User Status: Public Domain

Slide Number: 0421  
Subject Detail: Pink sunset over mountains, water, and the Homer Spit - Cook Inlet.  
Slide: X  
Format: 35mm  
Original: X  
Technical Quality: Good  
Card Number: 421  
Date: November 10, '89  
Subject: ENVIRONMENT-SCENIC  
PLACES-Homer  
User Status: Public Domain

Slide Number: 0422  
Subject Detail: Pink sunset over mountains, water, and the Homer Spit - Cook Inlet.  
Slide: X  
Format: 35mm  
Original: X  
Technical Quality: Good  
Card Number: 422  
Date: November 10, '89  
Subject: ENVIRONMENT-SCENIC  
PLACES-Homer  
User Status: Public Domain

Slide Number: 0423  
Subject Detail: Pink sunset with snowy mountains and emerging moon - Cook Inlet.  
Slide: X  
Format: 35mm  
Original: X  
Technical Quality: Good  
Card Number: 423  
Date: November 10, '89  
Subject: ENVIRONMENT-SCENIC  
User Status: Public Domain

Slide Number: 0424  
Subject Detail: Pink sunset with snowy mountains and emerging moon - Cook Inlet.  
Slide: X  
Format: 35mm  
Original: X  
Technical Quality: Good  
Card Number: 424  
Date: November 10, '89  
Subject: ENVIRONMENT-SCENIC  
User Status: Public Domain

Slide Number: 0425  
Subject Detail: Pink sunset with snowy mountains and emerging moon - Cook Inlet.  
Slide: X  
Format: 35mm  
Original: X  
Technical Quality: Good  
Card Number: 425  
Date: November 10, '89  
Subject: ENVIRONMENT-SCENIC  
User Status: Public Domain

Slide Number: 0426  
Subject Detail: Pink sunset with snowy mountains and emerging moon - Cook Inlet.  
Slide: X  
Format: 35mm  
Original: X  
Technical Quality: Good  
Card Number: 426  
Date: November 10, '89  
Subject: ENVIRONMENT-SCENIC  
User Status: Public Domain

Slide Number: 0427  
Subject Detail: Pink sunset with snowy mountains and emerging moon - Cook Inlet.  
Slide: X  
Format: 35mm  
Original: X  
Technical Quality: Good  
Card Number: 427  
Date: November 10, '89  
Subject: ENVIRONMENT-SCENIC  
User Status: Public Domain

Slide Number: 0428  
Subject Detail: Fading light and emerging moon with snowy mountains in the background - Cook Inlet.  
Slide: X  
Format: 35mm  
Original: X  
Technical Quality: Good  
Card Number: 428  
Date: November 10, '89  
Subject: ENVIRONMENT-SCENIC  
User Status: Public Domain



Slide Number: 0429  
Subject Detail: Fading light and emerging moon with snowy mountains in the background - Cook Inlet.  
Slide: X  
Format: 35mm  
Original: X  
Technical Quality: Good  
Card Number: 429  
Date: November 10, '89  
Subject: ENVIRONMENT-SCENIC  
User Status: Public Domain

Slide Number: 0430  
Subject Detail: Fading light and emerging moon with pink tinged mountains in the background, tree branch in the foreground - Cook Inlet.  
Slide: X  
Format: 35mm  
Original: X  
Technical Quality: Good  
Card Number: 430  
Date: November 10, '89  
Subject: ENVIRONMENT-SCENIC  
User Status: Public Domain

Slide Number: 0431  
Subject Detail: Fading light and emerging moon with pink tinged mountains in the background, tree branch in the foreground - Cook Inlet.  
Slide: X  
Format: 35mm  
Original: X  
Technical Quality: Good  
Card Number: 431  
Date: November 10, '89  
Subject: ENVIRONMENT-SCENIC  
User Status: Public Domain

Slide Number: 0432  
Subject Detail: Fading light and emerging moon with pink tinged mountains in the background, tree branch in the foreground - Cook Inlet.  
Slide: X  
Format: 35mm  
Original: X  
Technical Quality: Good  
Card Number: 432  
Date: November 10, '89  
Subject: ENVIRONMENT-SCENIC  
User Status: Public Domain

Slide Number: 0433  
Subject Detail: Fading light and emerging moon with pink tinged mountains in the background, tree branch in the foreground - Cook Inlet.  
Slide: X  
Format: 35mm  
Original: X  
Technical Quality: Good  
Card Number: 433  
Date: November 10, '89  
Subject: ENVIRONMENT-SCENIC  
User Status: Public Domain

Slide Number: 0434  
Subject Detail: Fading light with pink tinged sky, emerging moon, and full sized tree silhouetted - Cook Inlet.  
Slide: X  
Format: 35mm  
Original: X  
Technical Quality: Good  
Card Number: 434  
Date: November 10, '89  
Subject: ENVIRONMENT-SCENIC  
User Status: Public Domain

Slide Number: 0435  
Subject Detail: Fading light with pink tinged sky, emerging moon, and full sized tree silhouetted - Cook Inlet.  
Slide: X  
Format: 35mm  
Original: X  
Technical Quality: Good  
Card Number: 435  
Date: November 10, '89  
Subject: ENVIRONMENT-SCENIC  
User Status: Public Domain

Slide Number: 0436  
Subject Detail: Fading light with pink tinged sky, emerging moon, and full sized tree silhouetted - Cook Inlet.  
Slide: X  
Format: 35mm  
Original: X  
Technical Quality: Good  
Card Number: 436  
Date: November 10, '89  
Subject: ENVIRONMENT-SCENIC  
User Status: Public Domain

Slide Number: 0437  
Subject Detail: Fading light with pink tinged sky, emerging moon, and full sized tree silhouetted - Cook Inlet.  
Slide: X  
Format: 35mm  
Original: X  
Technical Quality: Good  
Card Number: 437  
Date: November 10, '89  
Subject: ENVIRONMENT-SCENIC  
User Status: Public Domain

Slide Number: 0438  
Subject Detail: Fading light with pink tinged sky, emerging moon, and portion of tree silhouetted - Cook Inlet.  
Slide: X  
Format: 35mm  
Original: X  
Technical Quality: Good  
Card Number: 438  
Date: November 10, '89  
Subject: ENVIRONMENT-SCENIC  
User Status: Public Domain

Slide Number: 0439  
 Subject Detail: Fading light with pink tinged sky, emerging moon, and portion of tree silhouetted - Cook Inlet.  
 Slide: X  
 Format: 35mm  
 Original: X  
 Technical Quality: Good  
 Card Number: 439  
 Date: November 10, '89  
 Subject: ENVIRONMENT-SCENIC  
 User Status: Public Domain

Slide Number: 0440  
 Subject Detail: Aerial of glacier formation, ice valley, and snowy mountains - Columbia Glacier (Prince William Sound).  
 Slide: X  
 Format: 35mm  
 Original: X  
 Technical Quality: Good  
 Card Number: 440  
 Date: January 27, '90  
 Subject: ENVIRONMENT-SCENIC  
 User Status: Public Domain

Slide Number: 0441  
 Subject Detail: Aerial of glacier formation, ice valley, and snowy mountains - Columbia Glacier (Prince William Sound).  
 Slide: X  
 Format: 35mm  
 Original: X  
 Technical Quality: Good  
 Card Number: 441  
 Date: January 27, '90  
 Subject: ENVIRONMENT-SCENIC  
 User Status: Public Domain

Slide Number: 0442  
 Subject Detail: Aerial of glacier formation, ice valley, and snowy mountains - Columbia Glacier (Prince William Sound).  
 Slide: X  
 Format: 35mm  
 Original: X  
 Technical Quality: Good  
 Card Number: 442  
 Date: January 27, '90  
 Subject: ENVIRONMENT-SCENIC  
 User Status: Public Domain

Slide Number: 0443  
 Subject Detail: Aerial of packed ice flow and glacier wall with snowy mountain - Columbia Glacier (Prince William Sound).  
 Slide: X  
 Format: 35mm  
 Original: X  
 Technical Quality: Good  
 Card Number: 443  
 Date: January 27, '90  
 Subject: ENVIRONMENT-SCENIC  
 User Status: Public Domain

Slide Number: 0444  
 Subject Detail: Aerial of packed ice flow and glacier wall with snowy mountain - Columbia Glacier (Prince William Sound).  
 Slide: X  
 Format: 35mm  
 Original: X  
 Technical Quality: Good  
 Card Number: 444  
 Date: January 27, '90  
 Subject: ENVIRONMENT-SCENIC  
 User Status: Public Domain

Slide Number: 0445  
 Subject Detail: Aerial of packed ice flow and glacier wall with snowy mountain - Columbia Glacier (Prince William Sound).  
 Slide: X  
 Format: 35mm  
 Original: X  
 Technical Quality: Good  
 Card Number: 445  
 Date: January 27, '90  
 Subject: ENVIRONMENT-SCENIC  
 User Status: Public Domain

Slide Number: 0446  
 Subject Detail: Aerial of packed ice flow and glacier wall with snowy mountain - Columbia Glacier (Prince William Sound).  
 Slide: X  
 Format: 35mm  
 Original: X  
 Technical Quality: Good  
 Card Number: 446  
 Date: January 27, '90  
 Subject: ENVIRONMENT-SCENIC  
 User Status: Public Domain

Slide Number: 0447  
 Subject Detail: Aerial of packed ice flow and glacier wall with snowy mountain - Columbia Glacier (Prince William Sound).  
 Slide: X  
 Format: 35mm  
 Original: X  
 Technical Quality: Good  
 Card Number: 447  
 Date: January 27, '90  
 Subject: ENVIRONMENT-SCENIC  
 User Status: Public Domain

Slide Number: 0448  
 Subject Detail: Aerial of packed ice flow and glacier wall with snowy mountain - Columbia Glacier (Prince William Sound).  
 Slide: X  
 Format: 35mm  
 Original: X  
 Technical Quality: Good  
 Card Number: 448  
 Date: January 27, '90  
 Subject: ENVIRONMENT-SCENIC  
 User Status: Public Domain

Slide Number: 0449  
Subject Detail: Aerial of packed ice flow and glacier wall with snowy mountain - Columbia Glacier (Prince William Sound).  
Slide: X  
Format: 35mm  
Original: X  
Technical Quality: Good  
Card Number: 449  
Date: January 27, '90  
Subject: ENVIRONMENT-SCENIC  
User Status: Public Domain

Slide Number: 0450  
Subject Detail: Aerial of packed ice flow and glacier wall with snowy mountain - Columbia Glacier (Prince William Sound).  
Slide: X  
Format: 35mm  
Original: X  
Technical Quality: Good  
Card Number: 450  
Date: January 27, '90  
Subject: ENVIRONMENT-SCENIC  
User Status: Public Domain

Slide Number: 0451  
Subject Detail: Aerial of blue glacier wall with cracks and snowy mountains - Columbia Glacier (Prince William Sound).  
Slide: X  
Format: 35mm  
Original: X  
Technical Quality: Good  
Card Number: 451  
Date: January 27, '90  
Subject: ENVIRONMENT-SCENIC  
User Status: Public Domain

Slide Number: 0452  
Subject Detail: Aerial of blue glacier wall with cracks and snowy mountains - Columbia Glacier (Prince William Sound).  
Slide: X  
Format: 35mm  
Original: X  
Technical Quality: Good  
Card Number: 452  
Date: January 27, '90  
Subject: ENVIRONMENT-SCENIC  
User Status: Public Domain

Slide Number: 0453  
Subject Detail: Aerial of blue glacier wall with cracks and snowy mountains - Columbia Glacier (Prince William Sound).  
Slide: X  
Format: 35mm  
Original: X  
Technical Quality: Good  
Card Number: 453  
Date: January 27, '90  
Subject: ENVIRONMENT-SCENIC  
User Status: Public Domain

Slide Number: 0454  
Subject Detail: Aerial of blue glacier wall with cracks and snowy mountains - Columbia Glacier (Prince William Sound).  
Slide: X  
Format: 35mm  
Original: X  
Technical Quality: Good  
Card Number: 454  
Date: January 27, '90  
Subject: ENVIRONMENT-SCENIC  
User Status: Public Domain

Slide Number: 0455  
Subject Detail: Aerial of blue glacier wall with cracks and snowy mountains - Columbia Glacier (Prince William Sound).  
Slide: X  
Format: 35mm  
Original: X  
Technical Quality: Good  
Card Number: 455  
Date: January 27, '90  
Subject: ENVIRONMENT-SCENIC  
User Status: Public Domain

Slide Number: 0456  
Subject Detail: Aerial of blue glacier wall with cracks and snowy mountains - Columbia Glacier (Prince William Sound).  
Slide: X  
Format: 35mm  
Original: X  
Technical Quality: Good  
Card Number: 456  
Date: January 27, '90  
Subject: ENVIRONMENT-SCENIC  
User Status: Public Domain

Slide Number: 0457  
Subject Detail: Aerial of blue glacier wall with cracks and snowy mountains - Columbia Glacier (Prince William Sound).  
Slide: X  
Format: 35mm  
Original: X  
Technical Quality: Good  
Card Number: 457  
Date: January 27, '90  
Subject: ENVIRONMENT-SCENIC  
User Status: Public Domain

Slide Number: 0458  
Subject Detail: Aerial of emerging light from behind snowy mountains and open water - Prince William Sound.  
Slide: X  
Format: 35mm  
Original: X  
Technical Quality: Good  
Card Number: 458  
Date: January 27, '90  
Subject: ENVIRONMENT-SCENIC  
User Status: Public Domain

Slide Number: 0459  
 Subject Detail: Aerial of emerging light from behind snowy mountains and open water - Prince William Sound.  
 Slide: X  
 Format: 35mm  
 Original: X  
 Technical Quality: Good  
 Card Number: 459  
 Date: January 27, '90  
 Subject: ENVIRONMENT-SCENIC  
 User Status: Public Domain

Slide Number: 460  
 Subject Detail: Aerial of emerging light from behind snowy mountains and open water - Prince William Sound.  
 Slide: X  
 Format: 35mm  
 Original: X  
 Technical Quality: Good  
 Card Number: 460  
 Date: January 27, '90  
 Subject: ENVIRONMENT-SCENIC  
 User Status: Public Domain

Slide Number: 0461  
 Subject Detail: Aerial of emerging sun from behind snowy mountain and open water - Prince William Sound.  
 Slide: X  
 Format: 35mm  
 Original: X  
 Technical Quality: Good  
 Card Number: 461  
 Date: January 27, '90  
 Subject: ENVIRONMENT-SCENIC  
 User Status: Public Domain

Slide Number: 0462  
 Subject Detail: Aerial of emerging sun from behind snowy mountain and open water - Prince William Sound.  
 Slide: X  
 Format: 35mm  
 Original: X  
 Technical Quality: Good  
 Card Number: 462  
 Date: January 27, '90  
 Subject: ENVIRONMENT-SCENIC  
 User Status: Public Domain

Slide Number: 0463  
 Subject Detail: Aerial of sunrise behind cloud cover and oil tanker in water heading towards Alyeska Terminal - Prince William Sound.  
 Slide: X  
 Format: 35mm  
 Original: X  
 Technical Quality: Good  
 Card Number: 463  
 Date: January 27, '90  
 Subject: ENVIRONMENT-SCENIC  
 User Status: Public Domain

Slide Number: 0464  
Subject Detail: Aerial of sunrise behind cloud cover and silouetted mountains - Prince William Sound.  
Slide: X  
Format: 35mm  
Original: X  
Technical Quality: Good  
Card Number: 464  
Date: January 27, '90  
Subject: ENVIRONMENT-SCENIC  
User Status: Public Domain

Slide Number: 0465  
Subject Detail: Aerial of sunrise behind cloud cover and silouetted mountains - Prince William Sound.  
Slide: X  
Format: 35mm  
Original: X  
Technical Quality: Good  
Card Number: 465  
Date: January 27, '90  
Subject: ENVIRONMENT-SCENIC  
User Status: Public Domain

Slide Number: 0466  
Subject Detail: Aerial of sunrise behind cloud cover with light trail on open water - Prince William Sound.  
Slide: X  
Format: 35mm  
Original: X  
Technical Quality: Good  
Card Number: 466  
Date: January 27, '90  
Subject: ENVIRONMENT-SCENIC  
User Status: Public Domain

Slide Number: 0467  
Subject Detail: Aerial of sunrise behind cloud cover with light trail on open water - Prince William Sound.  
Slide: X  
Format: 35mm  
Original: X  
Technical Quality: Good  
Card Number: 467  
Date: January 27, '90  
Subject: ENVIRONMENT-SCENIC  
User Status: Public Domain

Slide Number: 0468  
Subject Detail: Aerial of sunrise behind cloud cover with light trail on open water - Prince William Sound.  
Slide: X  
Format: 35mm  
Original: X  
Technical Quality: Good  
Card Number: 468  
Date: January 27, '90  
Subject: ENVIRONMENT-SCENIC  
User Status: Public Domain



Slide Number: 0469  
Subject Detail: Aerial of sunrise behind cloud cover with light trail on open water - Prince William Sound.  
Slide: X  
Format: 35mm  
Original: X  
Technical Quality: Good  
Card Number: 469  
Date: January 27, '90  
Subject: ENVIRONMENT-SCENIC  
User Status: Public Domain

Slide Number: 0470  
Subject Detail: Aerial of sunrise behind cloud cover with light trail on open water - Prince William Sound.  
Slide: X  
Format: 35mm  
Original: X  
Technical Quality: Good  
Card Number: 470  
Date: January 27, '90  
Subject: ENVIRONMENT-SCENIC  
User Status: Public Domain

Slide Number: 0471  
Subject Detail: Aerial of sunrise behind cloud cover with light trail on open water - Prince William Sound.  
Slide: X  
Format: 35mm  
Original: X  
Technical Quality: Good  
Card Number: 471  
Date: January 27, '90  
Subject: ENVIRONMENT-SCENIC  
User Status: Public Domain

Slide Number: 0472  
Subject Detail: Aerial of sunrise behind cloud cover with light trail on open water - Prince William Sound.  
Slide: X  
Format: 35mm  
Original: X  
Technical Quality: Good  
Card Number: 472  
Date: January 27, '90  
Subject: ENVIRONMENT-SCENIC  
User Status: Public Domain

Slide Number: 0473  
Subject Detail: Aerial of sunrise illuminating clouds and silouetting montains - Prince William Sound.  
Slide: X  
Format: 35mm  
Original: X  
Technical Quality: Good  
Card Number: 473  
Date: January 27, '90  
Subject: ENVIRONMENT-SCENIC  
User Status: Public Domain

Slide Number: 0474  
Subject Detail: Aerial of sunrise illuminating clouds and silouetting montains - Prince William Sound.  
Slide: X  
Format: 35mm  
Original: X  
Technical Quality: Good  
Card Number: 474  
Date: January 27, '90  
Subject: ENVIRONMENT-SCENIC  
User Status: Public Domain

Slide Number: 0475  
Subject Detail: Aerial of sunrise illuminating clouds and silouetting montains - Prince William Sound.  
Slide: X  
Format: 35mm  
Original: X  
Technical Quality: Good  
Card Number: 475  
Date: January 27, '90  
Subject: ENVIRONMENT-SCENIC  
User Status: Public Domain

Slide Number: 0476  
Subject Detail: Aerial of sunrise illuminating clouds and silouetting montains - Prince William Sound.  
Slide: X  
Format: 35mm  
Original: X  
Technical Quality: Good  
Card Number: 476  
Date: January 27, '90  
Subject: ENVIRONMENT-SCENIC  
User Status: Public Domain

Slide Number: 0477  
Subject Detail: Aerial of sunrise illuminating clouds and silouetting montains - Prince William Sound.  
Slide: X  
Format: 35mm  
Original: X  
Technical Quality: Good  
Card Number: 477  
Date: January 27, '90  
Subject: ENVIRONMENT-SCENIC  
User Status: Public Domain

Slide Number: 0478  
Subject Detail: High aerial of sunlit mountains and water - Prince William Sound.  
Slide: X  
Format: 35mm  
Original: X  
Technical Quality: Good  
Card Number: 478  
Date: January 29, '90  
Subject: ENVIRONMENT-SCENIC  
User Status: Public Domain

Slide Number: 0479  
 Subject Detail: High aerial of sunlit mountains and water - Prince William Sound.  
 Slide: X  
 Format: 35mm  
 Original: X  
 Technical Quality: Good  
 Card Number: 479  
 Date: January 29, '90  
 Subject: ENVIRONMENT-SCENIC  
 User Status: Public Domain

Slide Number: 0480  
 Subject Detail: Aerial of sunlit and shadowed mountains - Prince William Sound.  
 Slide: X  
 Format: 35mm  
 Original: X  
 Technical Quality: Good  
 Card Number: 480  
 Date: January 29, '90  
 Subject: ENVIRONMENT-SCENIC  
 User Status: Public Domain

Slide Number: 0481  
 Subject Detail: Aerial of sunlit and shadowed mountains - Prince William Sound.  
 Slide: X  
 Format: 35mm  
 Original: X  
 Technical Quality: Good  
 Card Number: 481  
 Date: January 29, '90  
 Subject: ENVIRONMENT-SCENIC  
 User Status: Public Domain

Slide Number: 0482  
 Subject Detail: Aerial of sunlit and shadowed mountains - Prince William Sound.  
 Slide: X  
 Format: 35mm  
 Original: X  
 Technical Quality: Good  
 Card Number: 482  
 Date: January 29, '90  
 Subject: ENVIRONMENT-SCENIC  
 User Status: Public Domain

Slide Number: 0483  
 Subject Detail: Aerial of sunlit and shadowed mountains - Prince William Sound.  
 Slide: X  
 Format: 35mm  
 Original: X  
 Technical Quality: Good  
 Card Number: 483  
 Date: January 29, '90  
 Subject: ENVIRONMENT-SCENIC  
 User Status: Public Domain

Slide Number: 0484  
Subject Detail: Aerial of sunlit and shadowed mountains - Prince William Sound.  
Slide: X  
Format: 35mm  
Original: X  
Technical Quality: Good  
Card Number: 484  
Date: January 29, '90  
Subject: ENVIRONMENT-SCENIC  
User Status: Public Domain

Slide Number: 0485  
Subject Detail: Aerial of sunlit and shadowed mountains - Prince William Sound.  
Slide: X  
Format: 35mm  
Original: X  
Technical Quality: Good  
Card Number: 485  
Date: January 29, '90  
Subject: ENVIRONMENT-SCENIC  
User Status: Public Domain

Slide Number: 0486  
Subject Detail: Aerial of sunlit and shadowed mountains - Prince William Sound.  
Slide: X  
Format: 35mm  
Original: X  
Technical Quality: Good  
Card Number: 486  
Date: January 29, '90  
Subject: ENVIRONMENT-SCENIC  
User Status: Public Domain

Slide Number: 0487  
Subject Detail: Aerial of sunlit and shadowed mountains - Prince William Sound.  
Slide: X  
Format: 35mm  
Original: X  
Technical Quality: Good  
Card Number: 487  
Date: January 29, '90  
Subject: ENVIRONMENT-SCENIC  
User Status: Public Domain

Slide Number: 0488  
Subject Detail: Aerial of sunlit and shadowed mountains - Prince William Sound.  
Slide: X  
Format: 35mm  
Original: X  
Technical Quality: Good  
Card Number: 488  
Date: January 29, '90  
Subject: ENVIRONMENT-SCENIC  
User Status: Public Domain

Slide Number: 0489  
 Subject Detail: Aerial of sunlit and shadowed mountains - Prince William Sound.  
 Slide: X  
 Format: 35mm  
 Original: X  
 Technical Quality: Good  
 Card Number: 489  
 Date: January 29, '90  
 Subject: ENVIRONMENT-SCENIC  
 User Status: Public Domain

Slide Number: 0490  
 Subject Detail: Aerial of sunlit and shadowed mountains - Prince William Sound.  
 Slide: X  
 Format: 35mm  
 Original: X  
 Technical Quality: Good  
 Card Number: 490  
 Date: January 29, '90  
 Subject: ENVIRONMENT-SCENIC  
 User Status: Public Domain

Slide Number: 0491  
 Subject Detail: Aerial of sunlit and shadowed mountains - Prince William Sound.  
 Slide: X  
 Format: 35mm  
 Original: X  
 Technical Quality: Good  
 Card Number: 491  
 Date: January 29, '90  
 Subject: ENVIRONMENT-SCENIC  
 User Status: Public Domain

Slide Number: 0492  
 Subject Detail: Aerial of setting sun behind snowy mountains - Prince William Sound.  
 Slide: X  
 Format: 35mm  
 Original: X  
 Technical Quality: Good  
 Card Number: 492  
 Date: January 29, '90  
 Subject: ENVIRONMENT-SCENIC  
 User Status: Public Domain

Slide Number: 0493  
 Subject Detail: Aerial of setting sun and snowy mountains - Prince William Sound.  
 Slide: X  
 Format: 35mm  
 Original: X  
 Technical Quality: Good  
 Card Number: 493  
 Date: January 29, '90  
 Subject: ENVIRONMENT-SCENIC  
 User Status: Public Domain

Slide Number: 0494  
Subject Detail: Aerial of sunset over water, light trail, and silhouetted mountians - Prince William Sound.  
Slide: X  
Format: 35mm  
Original: X  
Technical Quality: Good  
Card Number: 494  
Date: January 29, '90  
Subject: ENVIRONMENT-SCENIC  
User Status: Public Domain

Slide Number: 0495  
Subject Detail: Aerial of sunset over water, light trail, and silhouetted mountians - Prince William Sound.  
Slide: X  
Format: 35mm  
Original: X  
Technical Quality: Good  
Card Number: 495  
Date: January 29, '90  
Subject: ENVIRONMENT-SCENIC  
User Status: Public Domain

Slide Number: 0496  
Subject Detail: Aerial of sunset over water, light trail, and silhouetted mountians - Prince William Sound.  
Slide: X  
Format: 35mm  
Original: X  
Technical Quality: Good  
Card Number: 496  
Date: January 29, '90  
Subject: ENVIRONMENT-SCENIC  
User Status: Public Domain

Slide Number: 0497  
Subject Detail: Aerial of sunset over water, light trail, and silhouetted mountians - Prince William Sound.  
Slide: X  
Format: 35mm  
Original: X  
Technical Quality: Good  
Card Number: 497  
Date: January 29, '90  
Subject: ENVIRONMENT-SCENIC  
User Status: Public Domain

Slide Number: 0498  
Subject Detail: Aerial of sunset over water, light trail, and silhouetted mountians - Prince William Sound.  
Slide: X  
Format: 35mm  
Original: X  
Technical Quality: Good  
Card Number: 498  
Date: January 29, '90  
Subject: ENVIRONMENT-SCENIC  
User Status: Public Domain

Slide Number: 0499  
Subject Detail: Aerial of sunset over water, light trail, and silhouetted mountians - Prince William Sound.  
Slide: X  
Format: 35mm  
Original: X  
Technical Quality: Good  
Card Number: 499  
Date: January 29, '90  
Subject: ENVIRONMENT-SCENIC  
User Status: Public Domain

Slide Number: 0500  
Subject Detail: Aerial of sunset over water, light trail, and silhouetted mountians - Prince William Sound.  
Slide: X  
Format: 35mm  
Original: X  
Technical Quality: Good  
Card Number: 500  
Date: January 29, '90  
Subject: ENVIRONMENT-SCENIC  
User Status: Public Domain

Slide Number: 0501  
Subject Detail: Aerial of sunset over water, light trail, and silhouetted mountians - Prince William Sound.  
Slide: X  
Format: 35mm  
Original: X  
Technical Quality: Good  
Card Number: 501  
Date: January 29, '90  
Subject: ENVIRONMENT-SCENIC  
User Status: Public Domain

Slide Number: 0502  
Subject Detail: Aerial of sunset over water, light trail, and silhouetted mountians - Prince William Sound.  
Slide: X  
Format: 35mm  
Original: X  
Technical Quality: Good  
Card Number: 502  
Date: January 29, '90  
Subject: ENVIRONMENT-SCENIC  
User Status: Public Domain

Slide Number: 0503  
Subject Detail: Aerial of sunset over water, light trail, and silhouetted mountians - Prince William Sound.  
Slide: X  
Format: 35mm  
Original: X  
Technical Quality: Good  
Card Number: 503  
Date: January 29, '90  
Subject: ENVIRONMENT-SCENIC  
User Status: Public Domain

Slide Number: 0504  
Subject Detail: Aerial of sunset over water, light trail, and silhouetted mountians - Prince William Sound.  
Slide: X  
Format: 35mm  
Original: X  
Technical Quality: Good  
Card Number: 504  
Date: January 29, '90  
Subject: ENVIRONMENT-SCENIC  
User Status: Public Domain

Slide Number: 0505  
Subject Detail: Aerial of sunset over water, light trail, and silhouetted mountians - Prince William Sound.  
Slide: X  
Format: 35mm  
Original: X  
Technical Quality: Good  
Card Number: 505  
Date: January 29, '90  
Subject: ENVIRONMENT-SCENIC  
User Status: Public Domain



(C)

(C)

(C)





Slide Number: 0506  
 Subject Detail: Aerial of sunset and silhouetted foreground - Prince William Sound.  
 Slide: X  
 Format: 35mm  
 Original: X  
 Technical Quality: Good  
 Card Number: 506  
 Date: January 29, '90  
 Subject: ENVIRONMENT-SCENIC  
 User Status: Public Domain

Slide Number: 0507  
 Subject Detail: Aerial of sunset and silhouetted foreground - Prince William Sound.  
 Slide: X  
 Format: 35mm  
 Original: X  
 Technical Quality: Good  
 Card Number: 507  
 Date: January 29, '90  
 Subject: ENVIRONMENT-SCENIC  
 User Status: Public Domain

Slide Number: 0508  
 Subject Detail: Aerial of sunset and silhouetted foreground - Prince William Sound.  
 Slide: X  
 Format: 35mm  
 Original: X  
 Technical Quality: Good  
 Card Number: 508  
 Date: January 29, '90  
 Subject: ENVIRONMENT-SCENIC  
 User Status: Public Domain

Slide Number: 0509  
 Subject Detail: Aerial of sunset and silhouetted foreground - Prince William Sound.  
 Slide: X  
 Format: 35mm  
 Original: X  
 Technical Quality: Good  
 Card Number: 509  
 Date: January 29, '90  
 Subject: ENVIRONMENT-SCENIC  
 User Status: Public Domain

Slide Number: 0510  
 Subject Detail: Aerial of sunset and silhouetted foreground - Prince William Sound.  
 Slide: X  
 Format: 35mm  
 Original: X  
 Technical Quality: Good  
 Card Number: 510  
 Date: January 29, '90  
 Subject: ENVIRONMENT-SCENIC  
 User Status: Public Domain

Slide Number: 0511  
 Subject Detail: Aerial of sunset and silhouetted foreground - Prince William Sound.  
 Slide: X  
 Format: 35mm  
 Original: X  
 Technical Quality: Good  
 Card Number: 511  
 Date: January 29, '90  
 Subject: ENVIRONMENT-SCENIC  
 User Status: Public Domain

Slide Number: 0512  
 Subject Detail: Aerial of sunset as an golden orb hidden by strings of clouds - Prince Willaim Sound.  
 Slide: X  
 Format: 35mm  
 Original: X  
 Technical Quality: Good  
 Card Number: 512  
 Date: January 29, '90  
 Subject: ENVIRONMENT-SCENIC  
 User Status: Public Domain

Slide Number: 0513  
 Subject Detail: Aerial of sunset as an golden orb hidden by strings of clouds - Prince Willaim Sound.  
 Slide: X  
 Format: 35mm  
 Original: X  
 Technical Quality: Good  
 Card Number: 513  
 Date: January 29, '90  
 Subject: ENVIRONMENT-SCENIC  
 User Status: Public Domain

Slide Number: 0514  
 Subject Detail: Aerial of sunset on the horizen and darkened foreground - Prince William Sound.  
 Slide: X  
 Format: 35mm  
 Original: X  
 Technical Quality: Good  
 Card Number: 514  
 Date: January 29, '90  
 Subject: ENVIRONMENT-SCENIC  
 User Status: Public Domain

Slide Number: 0515  
 Subject Detail: Aerial of sunset on the horizen with the Valdez Narrows in the foreground - Prince William Sound.  
 Slide: X  
 Format: 35mm  
 Original: X  
 Technical Quality: Good  
 Card Number: 515  
 Date: January 29, '90  
 Subject: ENVIRONMENT-SCENIC  
 User Status: Public Domain

Slide Number: 0516  
Subject Detail: Aerial of sunset on the horizen with the Valdez Narrows in the foreground - Prince William Sound.  
Slide: X  
Format: 35mm  
Original: X  
Technical Quality: Good  
Card Number: 516  
Date: January 29, '90  
Subject: ENVIRONMENT-SCENIC  
User Status: Public Domain

Slide Number: 0517  
Subject Detail: Aerial of sunset on the horizen with the Valdez Narrows in the foreground - Prince William Sound.  
Slide: X  
Format: 35mm  
Original: X  
Technical Quality: Good  
Card Number: 517  
Date: January 29, '90  
Subject: ENVIRONMENT-SCENIC  
User Status: Public Domain

Slide Number: 0518  
Subject Detail: Aerial of sunset on the horizen with the Valdez Narrows in the foreground - Prince William Sound.  
Slide: X  
Format: 35mm  
Original: X  
Technical Quality: Good  
Card Number: 518  
Date: January 29, '90  
Subject: ENVIRONMENT-SCENIC  
User Status: Public Domain

Slide Number: 0519  
Subject Detail: Aerial of sunset on the horizen with the Valdez Narrows in the foreground - Prince William Sound.  
Slide: X  
Format: 35mm  
Original: X  
Technical Quality: Good  
Card Number: 519  
Date: January 29, '90  
Subject: ENVIRONMENT-SCENIC  
User Status: Public Domain

Slide Number: 0520  
Subject Detail: Aerial of sunset on the horizen with the Valdez Narrows and oil tanker in the foreground - Prince William Sound.  
Slide: X  
Format: 35mm  
Original: X  
Technical Quality: Good  
Card Number: 520  
Date: January 29, '90  
Subject: ENVIRONMENT-SCENIC  
OIL INDUSTRY-TANKERS  
User Status: Public Domain

Slide Number: 0521  
Subject Detail: Aerial of sunset on the horizen with the Valdez Narrows and oil tanker in the foreground - Prince William Sound.

Slide: X  
Format: 35mm  
Original: X  
Technical Quality: Good  
Card Number: 521  
Date: January 29, '90  
Subject: ENVIRONMENT-SCENIC  
OIL INDUSTRY-TANKERS  
User Status: Public Domain

Slide Number: 0522  
Subject Detail: Aerial of sunset on the horizen with the Valdez Narrows and oil tanker in the foreground - Prince William Sound.

Slide: X  
Format: 35mm  
Original: X  
Technical Quality: Good  
Card Number: 522  
Date: January 29, '90  
Subject: ENVIRONMENT-SCENIC  
OIL INDUSTRY-TANKERS  
User Status: Public Domain

Slide Number: 0523  
Subject Detail: Aerial of sunset on the horizen with the Valdez Narrows and oil tanker in the foreground - Prince William Sound.

Slide: X  
Format: 35mm  
Original: X  
Technical Quality: Good  
Card Number: 523  
Date: January 29, '90  
Subject: ENVIRONMENT-SCENIC  
OIL INDUSTRY-TANKERS  
User Status: Public Domain

Slide Number: 0524  
Subject Detail: Aerial of sunset on the horizen with the Valdez Narrows and oil tanker in the foreground - Prince William Sound.

Slide: X  
Format: 35mm  
Original: X  
Technical Quality: Good  
Card Number: 524  
Date: January 29, '90  
Subject: ENVIRONMENT-SCENIC  
OIL INDUSTRY-TANKERS  
User Status: Public Domain

Slide Number: 0525  
Subject Detail: Aerial of sunset on the horizen with the Valdez Narrows and oil tanker in the foreground - Prince William Sound.

Slide: X  
Format: 35mm  
Original: X  
Technical Quality: Good  
Card Number: 525  
Date: January 29, '90  
Subject: ENVIRONMENT-SCENIC  
OIL INDUSTRY-TANKERS  
User Status: Public Domain

Slide Number: 0526  
Subject Detail: Aerial of pink and violet sunset on mountain horizen and Valdez Narrows - Prince William Sound.  
Slide: X  
Format: 35mm  
Original: X  
Technical Quality: Good  
Card Number: 526  
Date: January 29, '90  
Subject: ENVIRONMENT-SCENIC  
User Status: Public Domain

Slide Number: 0527  
Subject Detail: Aerial of pink and violet sunset on mountain horizen and Valdez Narrows - Prince William Sound.  
Slide: X  
Format: 35mm  
Original: X  
Technical Quality: Good  
Card Number: 527  
Date: January 29, '90  
Subject: ENVIRONMENT-SCENIC  
User Status: Public Domain

Slide Number: 0528  
Subject Detail: Aerial of pink and violet sunset on mountain horizen and Valdez Narrows - Prince William Sound.  
Slide: X  
Format: 35mm  
Original: X  
Technical Quality: Good  
Card Number: 528  
Date: January 29, '90  
Subject: ENVIRONMENT-SCENIC  
User Status: Public Domain

Slide Number: 0529  
Subject Detail: Aerial of pink and violet sunset on mountain horizen and Valdez Narrows - Prince William Sound.  
Slide: X  
Format: 35mm  
Original: X  
Technical Quality: Good  
Card Number: 529  
Date: January 29, '90  
Subject: ENVIRONMENT-SCENIC  
User Status: Public Domain

Slide Number: 0530  
Subject Detail: Aerial of pink and violet sunset on mountain horizen and Valdez Narrows - Prince William Sound.  
Slide: X  
Format: 35mm  
Original: X  
Technical Quality: Good  
Card Number: 530  
Date: January 29, '90  
Subject: ENVIRONMENT-SCENIC  
User Status: Public Domain



Slide Number: 0531  
Subject Detail: Aerial of pink and violet sunset on horizen over snow covered mountains - Prince William Sound.  
Slide: X  
Format: 35mm  
Original: X  
Technical Quality: Good  
Card Number: 531  
Date: January 29, '90  
Subject: ENVIRONMENT-SCENIC  
User Status: Public Domain

Slide Number: 0532  
Subject Detail: Aerial of pink and violet sunset on horizen over snow covered mountains - Prince William Sound.  
Slide: X  
Format: 35mm  
Original: X  
Technical Quality: Good  
Card Number: 532  
Date: January 29, '90  
Subject: ENVIRONMENT-SCENIC  
User Status: Public Domain

Slide Number: 0533  
Subject Detail: Aerial of pink and violet sunset on horizen over snow covered mountains - Prince William Sound.  
Slide: X  
Format: 35mm  
Original: X  
Technical Quality: Good  
Card Number: 533  
Date: January 29, '90  
Subject: ENVIRONMENT-SCENIC  
User Status: Public Domain

Slide Number: 0534  
Subject Detail: Aerial of pink and violet sunset on horizen over snow covered mountains - Prince William Sound.  
Slide: X  
Format: 35mm  
Original: X  
Technical Quality: Good  
Card Number: 534  
Date: January 29, '90  
Subject: ENVIRONMENT-SCENIC  
User Status: Public Domain

Slide Number: 0535  
Subject Detail: Aerial of pink and violet sunset on horizen over snow covered mountains - Prince William Sound.  
Slide: X  
Format: 35mm  
Original: X  
Technical Quality: Good  
Card Number: 535  
Date: January 29, '90  
Subject: ENVIRONMENT-SCENIC  
User Status: Public Domain

Slide Number: 0536  
 Subject Detail: Aerial of pink sunset on horizon over snow mountains and Valdez Narrows with oil tanker transversing - Prince William Sound.  
 Slide: X  
 Format: 35mm  
 Original: X  
 Technical Quality: Good  
 Card Number: 536  
 Date: January 29, '90  
 Subject: ENVIRONMENT-SCENIC  
 OIL INDUSTRY-TANKERS  
 User Status: Public Domain

Slide Number: 0537  
 Subject Detail: Aerial of pink sunset on horizon over snow mountains and Valdez Narrows with oil tanker transversing - Prince William Sound.  
 Slide: X  
 Format: 35mm  
 Original: X  
 Technical Quality: Good  
 Card Number: 537  
 Date: January 29, '90  
 Subject: ENVIRONMENT-SCENIC  
 OIL INDUSTRY-TANKERS  
 User Status: Public Domain

Slide Number: 0538  
 Subject Detail: Aerial of pink sunset on horizon over snow mountains and Valdez Narrows with oil tanker transversing - Prince William Sound.  
 Slide: X  
 Format: 35mm  
 Original: X  
 Technical Quality: Good  
 Card Number: 538  
 Date: January 29, '90  
 Subject: ENVIRONMENT-SCENIC  
 OIL INDUSTRY-TANKERS  
 User Status: Public Domain

Slide Number: 0539  
 Subject Detail: Aerial of pink sunset on horizon over snowy mountains and Valdez Narrows - Prince William Sound.  
 Slide: X  
 Format: 35mm  
 Original: X  
 Technical Quality: Good  
 Card Number: 539  
 Date: January 29, '90  
 Subject: ENVIRONMENT-SCENIC  
 User Status: Public Domain

Slide Number: 0540  
 Subject Detail: Aerial of sunlit snow covered mountains - Prince William Sound.  
 Slide: X  
 Format: 35mm  
 Original: X  
 Technical Quality: Good  
 Card Number: 540  
 Date: January 30, '90  
 Subject: ENVIRONMENT-SCENIC  
 User Status: Public Domain

Slide Number: 0541  
 Subject Detail: Aerial of sunlit snow covered mountains - Prince William Sound.  
 Slide: X  
 Format: 35mm  
 Original: X  
 Technical Quality: Good  
 Card Number: 541  
 Date: January 30, '90  
 Subject: ENVIRONMENT-SCENIC  
 User Status: Public Domain

Slide Number: 0542  
 Subject Detail: Aerial of sunlit snow covered mountains - Prince William Sound.  
 Slide: X  
 Format: 35mm  
 Original: X  
 Technical Quality: Good  
 Card Number: 542  
 Date: January 30, '90  
 Subject: ENVIRONMENT-SCENIC  
 User Status: Public Domain

Slide Number: 0543  
 Subject Detail: Aerial of sunlit snow covered mountains - Prince William Sound.  
 Slide: X  
 Format: 35mm  
 Original: X  
 Technical Quality: Good  
 Card Number: 543  
 Date: January 30, '90  
 Subject: ENVIRONMENT-SCENIC  
 User Status: Public Domain

Slide Number: 0544  
 Subject Detail: Aerial of sunlit snow covered mountains - Prince William Sound.  
 Slide: X  
 Format: 35mm  
 Original: X  
 Technical Quality: Good  
 Card Number: 544  
 Date: January 30, '90  
 Subject: ENVIRONMENT-SCENIC  
 User Status: Public Domain

Slide Number: 0545  
 Subject Detail: Aerial of sunlit snow covered mountains - Prince William Sound.  
 Slide: X  
 Format: 35mm  
 Original: X  
 Technical Quality: Good  
 Card Number: 545  
 Date: January 30, '90  
 Subject: ENVIRONMENT-SCENIC  
 User Status: Public Domain

Slide Number: 0546  
Subject Detail: Aerial of glacier, ice valley, and snow covered mountains - Prince William Sound.  
Slide: X  
Format: 35mm  
Original: X  
Technical Quality: Good  
Card Number: 546  
Date: January 30, '90  
Subject: ENVIRONMENT-SCENIC  
User Status: Public Domain

Slide Number: 0547  
Subject Detail: Aerial of glacier, ice valley, and snow covered mountains - Prince William Sound.  
Slide: X  
Format: 35mm  
Original: X  
Technical Quality: Good  
Card Number: 547  
Date: January 30, '90  
Subject: ENVIRONMENT-SCENIC  
User Status: Public Domain

Slide Number: 0548  
Subject Detail: Aerial of glacier, ice valley, and snow covered mountains - Prince William Sound.  
Slide: X  
Format: 35mm  
Original: X  
Technical Quality: Good  
Card Number: 548  
Date: January 30, '90  
Subject: ENVIRONMENT-SCENIC  
User Status: Public Domain

Slide Number: 0549  
Subject Detail: Aerial of glacier, ice valley, and snow covered mountains - Prince William Sound.  
Slide: X  
Format: 35mm  
Original: X  
Technical Quality: Good  
Card Number: 549  
Date: January 30, '90  
Subject: ENVIRONMENT-SCENIC  
User Status: Public Domain

Slide Number: 0550  
Subject Detail: Aerial of glacier, ice valley, with blue glacier ice face and snow covered mountains - Prince William Sound.  
Slide: X  
Format: 35mm  
Original: X  
Technical Quality: Good  
Card Number: 550  
Date: January 30, '90  
Subject: ENVIRONMENT-SCENIC  
User Status: Public Domain

Slide Number: 0551  
Subject Detail: Aerial of sunlit and shadowed snow covered mountain and valley - Prince William Sound.  
Slide: X  
Format: 35mm  
Original: X  
Technical Quality: Good  
Card Number: 551  
Date: January 30, '90  
Subject: ENVIRONMENT-SCENIC  
User Status: Public Domain

Slide Number: 0522  
Subject Detail: Aerial of sunlit and shadowed snow covered mountain and valley - Prince William Sound.  
Slide: X  
Format: 35mm  
Original: X  
Technical Quality: Good  
Card Number: 552  
Date: January 30, '90  
Subject: ENVIRONMENT-SCENIC  
User Status: Public Domain

Slide Number: 0553  
Subject Detail: Aerial of sunlit snow covered mountain and valley - Prince William Sound.  
Slide: X  
Format: 35mm  
Original: X  
Technical Quality: Good  
Card Number: 553  
Date: January 30, '90  
Subject: ENVIRONMENT-SCENIC  
User Status: Public Domain

Slide Number: 0554  
Subject Detail: Aerial of sunlit snow covered mountain and valley - Prince William Sound.  
Slide: X  
Format: 35mm  
Original: X  
Technical Quality: Good  
Card Number: 554  
Date: January 30, '90  
Subject: ENVIRONMENT-SCENIC  
User Status: Public Domain

Slide Number: 0555  
Subject Detail: Aerial of snow covered mountain and trees with dark blue sky - Prince William Sound.  
Slide: X  
Format: 35mm  
Original: X  
Technical Quality: Good  
Card Number: 555  
Date: January 30, '90  
Subject: ENVIRONMENT-SCENIC  
User Status: Public Domain

Slide Number: 0556  
Subject Detail: Aerial of snow covered mountain and trees with dark blue sky - Prince William Sound.  
Slide: X  
Format: 35mm  
Original: X  
Technical Quality: Good  
Card Number: 556  
Date: January 30, '90  
Subject: ENVIRONMENT-SCENIC  
User Status: Public Domain

Slide Number: 0557  
Subject Detail: Aerial of snow covered mountain and trees with dark blue sky - Prince William Sound.  
Slide: x  
Format: 35mm  
Original: X  
Technical Quality: Good  
Card Number: 557  
Date: January 30, '90  
Subject: ENVIRONMENT-SCENIC  
User Status: Public Domain

Slide Number: 0558  
Subject Detail: Snow covered and frozen ground with driftwood and blue waters - Green Island (Prince William Sound).  
Slide: X  
Format: 35mm  
Original: X  
Technical Quality: Good  
Card Number: 558  
Date: February 11, '90  
Subject: ENVIRONMENT-SCENIC  
User Status: Public Domain

Slide Number: 0559  
Subject Detail: Snow covered and frozen ground with driftwood and blue waters - Green Island (Prince William Sound).  
Slide: X  
Format: 35mm  
Original: X  
Technical Quality: Good  
Card Number: 559  
Date: February 11, '90  
Subject: ENVIRONMENT-SCENIC  
User Status: Public Domain

Slide Number: 0560  
Subject Detail: Snow covered and frozen ground with driftwood and blue waters - Green Island (Prince William Sound).  
Slide: X  
Format: 35mm  
Original: X  
Technical Quality: Good  
Card Number: 560  
Date: February 11, '90  
Subject: ENVIRONMENT-SCENIC  
User Status: Public Domain

Slide Number: 0561  
Subject Detail: Snow covered and frozen ground with driftwood and blue waters - Green Island (Prince William Sound).  
Slide: X  
Format: 35mm  
Original: X  
Technical Quality: Good  
Card Number: 561  
Date: February 11, '90  
Subject: ENVIRONMENT-SCENIC  
User Status: Public Domain

Slide Number: 0562  
Subject Detail: Snow covered and frozen ground with driftwood and blue waters - Green Island (Prince William Sound).  
Slide: X  
Format: 35mm  
Original: X  
Technical Quality: Good  
Card Number: 562  
Date: February 11, '90  
Subject: ENVIRONMENT-SCENIC  
User Status: Public Domain

Slide Number: 0563  
Subject Detail: Otter rehabilitation center, octagon holding - Valdez Harbor (Prince William Sound).  
Slide: X  
Format: 35mm  
Original: X  
Technical Quality: Good  
Card Number: 563  
Date: July 10, '89  
Subject: WILDLIFE-IMPACTED  
User Status: Public Domain

Slide Number: 0564  
Subject Detail: Otter rehabilitation center, sea otters impacted by oil spill kept in captivity - Valdez Harbor (Prince William Sound).  
Slide: X  
Format: 35mm  
Original: X  
Technical Quality: Good  
Card Number: 564  
Date: July 10, '89  
Subject: WILDLIFE-IMPACTED  
User Status: Public Domain

Slide Number: 0565  
Subject Detail: Otter rehabilitation center, mother and baby sea otter kept separate from other sea otters while rehabilitating from the effects of the oil spill - Valdez Harbor (Prince William Sound).  
Slide: X  
Format: 35mm  
Original: X  
Technical Quality: Good  
Card Number: 565  
Date: July 10, '89  
Subject: WILDLIFE-IMPACTED  
User Status: Public Domain

Slide Number: 0566  
Subject Detail: Otter rehabilitation center, mother and baby sea otter kept separate from other sea otters while rehabilitating from the effects of the oil spill - Valdez Harbor (Prince William Sound).  
Slide: X  
Format: 35mm  
Original: X  
Technical Quality: Good  
Card Number: 566  
Date: July 10, '89  
Subject: WILDLIFE-IMPACTED  
User Status: Public Domain

Slide Number: 0567  
Subject Detail: Otter rehabilitation center, mother and baby sea otter kept separate from other sea otters while rehabilitating from the effects of the oil spill - Valdez Harbor (Prince William Sound).  
Slide: X  
Format: 35mm  
Original: X  
Technical Quality: Good  
Card Number: 567  
Date: July 10, '89  
Subject: WILDLIFE-IMPACTED  
User Status: Public Domain

Slide Number: 0568  
Subject Detail: Otter rehabilitation center, mother and baby sea otter kept separate from other sea otters while rehabilitating from the effects of the oil spill - Valdez Harbor (Prince William Sound).  
Slide: X  
Format: 35mm  
Original: X  
Technical Quality: Good  
Card Number: 568  
Date: July 10, '89  
Subject: WILDLIFE-IMPACTED  
User Status: Public Domain

Slide Number: 0569  
Subject Detail: Otter rehabilitation center, mother and baby sea otter kept separate from other sea otters while rehabilitating from the effects of the oil spill - Valdez Harbor (Prince William Sound).  
Slide: X  
Format: 35mm  
Original: X  
Technical Quality: Good  
Card Number: 569  
Date: July 10, '89  
Subject: WILDLIFE-IMPACTED  
User Status: Public Domain

Slide Number: 0570  
Subject Detail: Otter rehabilitation center, three sea otters swim together while in captivity until they recover from the effects of the oil spill - Valdez Harbor (Prince William Sound).  
Slide: X  
Format: 35mm  
Original: X  
Technical Quality: Good  
Card Number: 570  
Date: July 10, '89  
Subject: WILDLIFE-IMPACTED  
User Status: Public Domain



Slide Number: 0571  
Subject Detail: Otter rehabilitation center, lone sea otter plays with net while kept in captivity until it recovers from the effects of the oil spill - Valdez Harbor (Prince William Sound).

Slide: X  
Format: 35mm  
Original: X  
Technical Quality: Good  
Card Number: 571  
Date: July 10, '89  
Subject: WILDLIFE-IMPACTED  
User Status: Public Domain

Slide Number: 0572  
Subject Detail: Otter rehabilitation center, sea otter feeds on crab while in captivity until it recovers from the effects of the oil spill - Valdez Harbor (Prince William Sound).

Slide: X  
Format: 35mm  
Original: X  
Technical Quality: Good  
Card Number: 572  
Date: July 10, '89  
Subject: WILDLIFE-IMPACTED  
User Status: Public Domain

Slide Number: 0573  
Subject Detail: Dead scavanged beluga whale found afloat in open water - Cook Inlet.

Slide: X  
Format: 35mm  
Original: X  
Technical Quality: Good  
Card Number: 573  
Date: July 16, '89  
Subject: WILDLIFE-IMPACTED  
User Status: Public Domain

Slide Number: 0574  
Subject Detail: Dead scavanged beluga whale found afloat in open water - Cook Inlet.

Slide: X  
Format: 35mm  
Original: X  
Technical Quality: Good  
Card Number: 574  
Date: July 16, '89  
Subject: WILDLIFE-IMPACTED  
User Status: Public Domain

Slide Number: 0575  
Subject Detail: Closing of the bird center in Valdez - Valdez.

Slide: X  
Format: 35mm  
Original: X  
Technical Quality: Good  
Card Number: 575  
Date: July '89  
Subject: WILDLIFE-IMPACTED  
User Status: Public Domain

Slide Number: 0576  
Subject Detail: Lynden transport freezer trailer used to hold the dead carcasses of the misc. wildlife impacted by the oil spill. State videographer, Tom McDowell, videotapes trailer - Anchorage  
Slide: X  
Format: 35mm  
Original: X  
Technical Quality: Good  
Card Number: 576  
Date: September 7, '89  
Subject: WILDLIFE-IMPACTED  
PEOPLE-STATE  
User Status: Public Domain

Slide Number: 0577  
Subject Detail: Lynden transport freezer trailer used to hold the dead carcasses of the misc. wildlife impacted by the oil spill - Anchorage  
Slide: X  
Format: 35mm  
Original: X  
Technical Quality: Good  
Card Number: 577  
Date: September 7, '89  
Subject: WILDLIFE-IMPACTED  
User Status: Public Domain

Slide Number: 0578  
Subject Detail: Lynden transport freezer trailer opened revealing numerous bagged and tagged spill carcasses. State worker searches through trailer - Anchorage.  
Slide: X  
Format: 35mm  
Original: X  
Technical Quality: Good  
Card Number: 578  
Date: September 7, '89  
Subject: WILDLIFE-IMPACTED  
PEOPLE-STATE  
User Status: Public Domain

Slide Number: 0579  
Subject Detail: Lynden transport freezer trailer opened revealing numerous bagged and tagged spill carcasses - Anchorage.  
Slide: X  
Format: 35mm  
Original: X  
Technical Quality: Good  
Card Number: 579  
Date: September 7, '89  
Subject: WILDLIFE-IMPACTED  
User Status: Public Domain

Slide Number: 0580  
Subject Detail: Lynden transport freezer trailer opened revealing numerous bagged and tagged spill carcasses - Anchorage.  
Slide: X  
Format: 35mm  
Original: X  
Technical Quality: Good  
Card Number: 580  
Date: September 7, '89  
Subject: WILDLIFE-IMPACTED  
User Status: Public Domain

Slide Number: 0581  
Subject Detail: Lynden transport freezer trailer opened revealing numerous bagged and tagged spill carcasses - Anchorage.  
Slide: X  
Format: 35mm  
Original: X  
Technical Quality: Good  
Card Number: 581  
Date: September 7, '89  
Subject: WILDLIFE-IMPACTED  
User Status: Public Domain

Slide Number: 0582  
Subject Detail: Lynden transport freezer trailer opened revealing numerous bagged and tagged spill carcasses - Anchorage.  
Slide: X  
Format: 35mm  
Original: X  
Technical Quality: Good  
Card Number: 582  
Date: September 7, '89  
Subject: WILDLIFE-IMPACTED  
User Status: Public Domain

Slide Number: 0583  
Subject Detail: Lynden transport freezer trailer opened revealing numerous bagged and tagged spill carcasses - Anchorage.  
Slide: X  
Format: 35mm  
Original: X  
Technical Quality: Good  
Card Number: 583  
Date: September 7, '89  
Subject: WILDLIFE-IMPACTED  
User Status: Public Domain

Slide Number: 0584  
Subject Detail: Dead bird impacted by the oil spill lays frigid as an example of what is contained in the numerous bags held in the Lynden transport freezer trailer - Anchorage.  
Slide: X  
Format: 35mm  
Original: X  
Technical Quality: Good  
Card Number: 584  
Date: September 7, '89  
Subject: WILDLIFE-IMPACTED  
User Status: Public Domain

Slide Number: 0585  
Subject Detail: One of the many bagged and tagged spill carcasses that are contained in the Lynden transport freezer trailer - Anchorage.  
Slide: X  
Format: 35mm  
Original: X  
Technical Quality: Good  
Card Number: 585  
Date: September 7, '89  
Subject: WILDLIFE-IMPACTED  
User Status: Public Domain

Slide Number: 0586  
Subject Detail: One of the many bagged and tagged spill carcasses that are contained in the Lynden transport freezer trailer - Anchorage.  
Slide: X  
Format: 35mm  
Original: X  
Technical Quality: Good  
Card Number: 586  
Date: September 7, '89  
Subject: WILDLIFE-IMPACTED  
User Status: Public Domain

Slide Number: 0587  
Subject Detail: Bird Treatment and Learning Center, eagle rehab center, establishing shot of building - Camp Carroll, Fort Richardson (Anchorage).  
Slide: X  
Format: 35mm  
Original: X  
Technical Quality: Good  
Card Number: 587  
Date: September 7, '89  
Subject: WILDLIFE-IMPACTED  
User Status: Public Domain

Slide Number: 0588  
Subject Detail: Bird Treatment and Learning Center, eagle rehab center, establishing shot of building - Camp Carroll, Fort Richardson (Anchorage).  
Slide: X  
Format: 35mm  
Original: X  
Technical Quality: Good  
Card Number: 588  
Date: September 7, '89  
Subject: WILDLIFE-IMPACTED  
User Status: Public Domain

Slide Number: 0589  
Subject Detail: Bird Treatment and Learning Center, eagle rehab center, establishing shot of building - Camp Carroll, Fort Richardson (Anchorage).  
Slide: X  
Format: 35mm  
Original: X  
Technical Quality: Good  
Card Number: 589  
Date: September 7, '89  
Subject: WILDLIFE-IMPACTED  
User Status: Public Domain

Slide Number: 0590  
Subject Detail: Bird Treatment and Learning Center, eagle rehab center, establishing shot of building - Camp Carroll, Fort Richardson (Anchorage).  
Slide: X  
Format: 35mm  
Original: X  
Technical Quality: Good  
Card Number: 590  
Date: September 7, '89  
Subject: WILDLIFE-IMPACTED  
User Status: Public Domain

Slide Number: 0591  
Subject Detail: Bird Treatment and Learning Center, eagle rehab center, establishing shot of building - Camp Carroll, Fort Richardson (Anchorage).

Slide: X  
Format: 35mm  
Original: X  
Technical Quality: Good  
Card Number: 591  
Date: September 7, '89  
Subject: WILDLIFE-IMPACTED  
User Status: Public Domain

Slide Number: 0592  
Subject Detail: Bird Treatment and Learning Center sign - Camp Carroll, Fort Richardson (Anchorage).

Slide: X  
Format: 35mm  
Original: X  
Technical Quality: Good  
Card Number: 592  
Date: September 24, '89  
Subject: WILDLIFE-IMPACTED  
User Status: Public Domain

Slide Number: 0593  
Subject Detail: Bird Treatment and Learning Center sign - Camp Carroll, Fort Richardson (Anchorage).

Slide: X  
Format: 35mm  
Original: X  
Technical Quality: Good  
Card Number: 593  
Date: September 24, '89  
Subject: WILDLIFE-IMPACTED  
User Status: Public Domain

Slide Number: 0594  
Subject Detail: Bird Treatment and Learning Center sign - Camp Carroll, Fort Richardson (Anchorage).

Slide: X  
Format: 35mm  
Original: X  
Technical Quality: Good  
Card Number: 594  
Date: September 24, '89  
Subject: WILDLIFE-IMPACTED  
User Status: Public Domain

Slide Number: 0595  
Subject Detail: Bird Treatment and Learning Center sign - Camp Carroll, Fort Richardson (Anchorage).

Slide: X  
Format: 35mm  
Original: X  
Technical Quality: Good  
Card Number: 595  
Date: September 24, '89  
Subject: WILDLIFE-IMPACTED  
User Status: Public Domain

Slide Number: 0596  
 Subject Detail: Entrance way to the Bird Treatment and Learning Center - Camp Carroll, Fort Richardson (Anchorage).  
 Slide: X  
 Format: 35mm  
 Original: X  
 Technical Quality: Good  
 Card Number: 596  
 Date: September 24, '89  
 Subject: WILDLIFE-IMPACTED  
 User Status: Public Domain

Slide Number: 0597  
 Subject Detail: Entrance way to the Bird Treatment and Learning Center - Camp Carroll, Fort Richardson (Anchorage).  
 Slide: X  
 Format: 35mm  
 Original: X  
 Technical Quality: Good  
 Card Number: 597  
 Date: September 24, '89  
 Subject: WILDLIFE-IMPACTED  
 User Status: Public Domain

Slide Number: 0598  
 Subject Detail: Eagles perch on tree posts while in captivity at the eagle rehabilitation center - Camp Carroll, Fort Richardson (Anchorage).  
 Slide: X  
 Format: 35mm  
 Original: X  
 Technical Quality: Good  
 Card Number: 598  
 Date: September 7, '89  
 Subject: WILDLIFE-IMPACTED  
 User Status: Public Domain

Slide Number: 0599  
 Subject Detail: Eagles perch on tree posts while in captivity at the eagle rehabilitation center - Camp Carroll, Fort Richardson (Anchorage).  
 Slide: X  
 Format: 35mm  
 Original: X  
 Technical Quality: Good  
 Card Number: 599  
 Date: September 7, '89  
 Subject: WILDLIFE-IMPACTED  
 User Status: Public Domain

Slide Number: 0600  
 Subject Detail: Eagles perch on tree posts while in captivity at the eagle rehabilitation center - Camp Carroll, Fort Richardson (Anchorage).  
 Slide: X  
 Format: 35mm  
 Original: X  
 Technical Quality: Good  
 Card Number: 600  
 Date: September 7, '89  
 Subject: WILDLIFE-IMPACTED  
 User Status: Public Domain

Slide Number: 0601  
 Subject Detail: Eagles perch on tree posts while in captivity at the eagle rehabilitation center - Camp Carroll, Fort Richardson (Anchorage).

Slide: X  
 Format: 35mm  
 Original: X  
 Technical Quality: Good  
 Card Number: 601  
 Date: September 7, '89  
 Subject: WILDLIFE-IMPACTED  
 User Status: Public Domain

Slide Number: 0602  
 Subject Detail: Eagles perch on tree posts while in captivity at the eagle rehabilitation center - Camp Carroll, Fort Richardson (Anchorage).

Slide: X  
 Format: 35mm  
 Original: X  
 Technical Quality: Good  
 Card Number: 602  
 Date: September 7, '89  
 Subject: WILDLIFE-IMPACTED  
 User Status: Public Domain

Slide Number: 0603  
 Subject Detail: Eagles perch on tree posts while in captivity at the eagle rehabilitation center - Camp Carroll, Fort Richardson (Anchorage).

Slide: X  
 Format: 35mm  
 Original: X  
 Technical Quality: Good  
 Card Number: 603  
 Date: September 7, '89  
 Subject: WILDLIFE-IMPACTED  
 User Status: Public Domain

Slide Number: 0604  
 Subject Detail: Eagles perch on tree posts while in captivity at the eagle rehabilitation center - Camp Carroll, Fort Richardson (Anchorage).

Slide: X  
 Format: 35mm  
 Original: X  
 Technical Quality: Good  
 Card Number: 604  
 Date: September 7, '89  
 Subject: WILDLIFE-IMPACTED  
 User Status: Public Domain

Slide Number: 0605  
 Subject Detail: An eagle perches on a tree post while in captivity at the eagle rehabilitation center - Camp Carroll, Fort Richardson (Anchorage).

Slide: X  
 Format: 35mm  
 Original: X  
 Technical Quality: Good  
 Card Number: 605  
 Date: September 7, '89  
 Subject: WILDLIFE-IMPACTED  
 User Status: Public Domain

Slide Number: 0606  
Subject Detail: An eagle perches on a tree post while in captivity at the eagle rehabilitation center - Camp Carroll, Fort Richardson (Anchorage).  
Slide: X  
Format: 35mm  
Original: X  
Technical Quality: Good  
Card Number: 606  
Date: September 7, '89  
Subject: WILDLIFE-IMPACTED  
User Status: Public Domain

Slide Number: 0607  
Subject Detail: Eagles walk the turf while in captivity at the eagle rehabilitation center - Camp Carroll, Fort Richardson (Anchorage).  
Slide: X  
Format: 35mm  
Original: X  
Technical Quality: Good  
Card Number: 607  
Date: September 7, '89  
Subject: WILDLIFE-IMPACTED  
User Status: Public Domain

Slide Number: 0608  
Subject Detail: An eagle walks the turf while in captivity at the eagle rehabilitation center - Camp Carroll, Fort Richardson (Anchorage).  
Slide: X  
Format: 35mm  
Original: X  
Technical Quality: Good  
Card Number: 608  
Date: September 7, '89  
Subject: WILDLIFE-IMPACTED  
User Status: Public Domain

Slide Number: 0609  
Subject Detail: An eagle scans his area while in captivity at the eagle rehabilitation center - Camp Carroll, Fort Richardson (Anchorage).  
Slide: X  
Format: 35mm  
Original: X  
Technical Quality: Good  
Card Number: 609  
Date: September 7, '89  
Subject: WILDLIFE-IMPACTED  
User Status: Public Domain

Slide Number: 0610  
Subject Detail: Eagles perch on high beams while in captivity at the eagle rehabilitation center - Camp Carroll, Fort Richardson (Anchorage).  
Slide: X  
Format: 35mm  
Original: X  
Technical Quality: Good  
Card Number: 610  
Date: September 7, '89  
Subject: WILDLIFE-IMPACTED  
User Status: Public Domain



Slide Number: 0611  
 Subject Detail: An eagle perches on a high beam while in captivity at the eagle rehabilitation center - Camp Carroll, Fort Richardson (Anchorage).  
 Slide: X  
 Format: 35mm  
 Original: X  
 Technical Quality: Good  
 Card Number: 611  
 Date: September 7, '89  
 Subject: WILDLIFE-IMPACTED  
 User Status: Public Domain

Slide Number: 0612  
 Subject Detail: Eagles in flying frenzy at the eagle rehabilitation center - Camp Carroll, Fort Richardson (Anchorage).  
 Slide: X  
 Format: 35mm  
 Original: X  
 Technical Quality: Good  
 Card Number: 612  
 Date: September 7, '89  
 Subject: WILDLIFE-IMPACTED  
 User Status: Public Domain

Slide Number: 0613  
 Subject Detail: Eagles in flying frenzy at the eagle rehabilitation center - Camp Carroll, Fort Richardson (Anchorage).  
 Slide: X  
 Format: 35mm  
 Original: X  
 Technical Quality: Good  
 Card Number: 613  
 Date: September 7, '89  
 Subject: WILDLIFE-IMPACTED  
 User Status: Public Domain

Slide Number: 0614  
 Subject Detail: Eagles in flying frenzy at the eagle rehabilitation center - Camp Carroll, Fort Richardson (Anchorage).  
 Slide: X  
 Format: 35mm  
 Original: X  
 Technical Quality: Good  
 Card Number: 614  
 Date: September 7, '89  
 Subject: WILDLIFE-IMPACTED  
 User Status: Public Domain

Slide Number: 0615  
 Subject Detail: Eagles in flying frenzy at the eagle rehabilitation center - Camp Carroll, Fort Richardson (Anchorage).  
 Slide: X  
 Format: 35mm  
 Original: X  
 Technical Quality: Good  
 Card Number: 615  
 Date: September 7, '89  
 Subject: WILDLIFE-IMPACTED  
 User Status: Public Domain

Slide Number: 0616  
Subject Detail: Eagles in flying frenzy at the eagle rehabilitation center - Camp Carroll, Fort Richardson (Anchorage).  
Slide: X  
Format: 35mm  
Original: X  
Technical Quality: Good  
Card Number: 616  
Date: September 7, '89  
Subject: WILDLIFE-IMPACTED  
User Status: Public Domain

Slide Number: 0617  
Subject Detail: Eagles in flying frenzy at the eagle rehabilitation center - Camp Carroll, Fort Richardson (Anchorage).  
Slide: X  
Format: 35mm  
Original: X  
Technical Quality: Good  
Card Number: 617  
Date: September 7, '89  
Subject: WILDLIFE-IMPACTED  
User Status: Public Domain

Slide Number: 0618  
Subject Detail: Volunteer Veterinarian and assistant contain an eagle at the eagle rehabilitation center - Camp Carroll, Fort Richardson (Anchorage).  
Slide: X  
Format: 35mm  
Original: X  
Technical Quality: Good  
Card Number: 618  
Date: September 7, '89  
Subject: WILDLIFE-IMPACTED  
PEOPLE-MISC  
User Status: Public Domain

Slide Number: 0619  
Subject Detail: Voluntary assistant holds eagle at the eagle rehabilitation center - Camp Carroll, Fort Richardson (Anchorage).  
Slide: X  
Format: 35mm  
Original: X  
Technical Quality: Good  
Card Number: 619  
Date: September 7, '89  
Subject: WILDLIFE-IMPACTED  
PEOPLE-MISC  
User Status: Public Domain

Slide Number: 0620  
Subject Detail: Voluntary assistant holds eagle while veterinarian inspects its wings at the eagle rehabilitation center - Camp Carroll, Fort Richardson (Anchorage).  
Slide: X  
Format: 35mm  
Original: X  
Technical Quality: Good  
Card Number: 620  
Date: September 7, '89  
Subject: WILDLIFE-IMPACTED  
PEOPLE-MISC  
User Status: Public Domain

Slide Number: 0621  
 Subject Detail: Voluntary assistant holds eagle while veterinarian inspects its wings at the eagle rehabilitation center - Camp Carroll, Fort Richardson (Anchorage).

Slide: X  
 Format: 35mm  
 Original: X  
 Technical Quality: Good  
 Card Number: 621  
 Date: September 7, '89  
 Subject: WILDLIFE-IMPACTED  
 PEOPLE-MISC  
 User Status: Public Domain

Slide Number: 0622  
 Subject Detail: Voluntary assistant holds eagle while veterinarian inspects its wings at the eagle rehabilitation center - Camp Carroll, Fort Richardson (Anchorage).

Slide: X  
 Format: 35mm  
 Original: X  
 Technical Quality: Good  
 Card Number: 622  
 Date: September 7, '89  
 Subject: WILDLIFE-IMPACTED  
 PEOPLE-MISC  
 User Status: Public Domain

Slide Number: 0623  
 Subject Detail: Voluntary assistant holds eagle at the eagle rehabilitation center (close up) - Camp Carroll, Fort Richardson (Anchorage).

Slide: X  
 Format: 35mm  
 Original: X  
 Technical Quality: Good  
 Card Number: 623  
 Date: September 7, '89  
 Subject: WILDLIFE-IMPACTED  
 PEOPLE-MISC  
 User Status: Public Domain

Slide Number: 0624  
 Subject Detail: Voluntary assistant holds eagle at the eagle rehabilitation center (close up) - Camp Carroll, Fort Richardson (Anchorage).

Slide: X  
 Format: 35mm  
 Original: X  
 Technical Quality: Good  
 Card Number: 624  
 Date: September 7, '89  
 Subject: WILDLIFE-IMPACTED  
 PEOPLE-MISC  
 User Status: Public Domain

Slide Number: 0625  
Subject Detail: Eagles perched on a high beam, seen through wire mesh, at the eagle rehabilitation center - Camp Carroll, Fort Richardson (Anchorage).  
Slide: X  
Format: 35mm  
Original: X  
Technical Quality: Good  
Card Number: 625  
Date: September 24, '89  
Subject: WILDLIFE-IMPACTED  
User Status: Public Domain

Slide Number: 0626  
Subject Detail: Eagles perched on a high beam, seen through wire mesh, at the eagle rehabilitation center - Camp Carroll, Fort Richardson (Anchorage).  
Slide: X  
Format: 35mm  
Original: X  
Technical Quality: Good  
Card Number: 626  
Date: September 24, '89  
Subject: WILDLIFE-IMPACTED  
User Status: Public Domain

Slide Number: 0627  
Subject Detail: Oiled woodland bird found dead next to oil matted grass - Bay of Isles, Knight Island (Prince William Sound).  
Slide: X  
Format: 35mm  
Original: X  
Technical Quality: Good  
Card Number: 627  
Date: September 11, '89  
Subject: WILDLIFE-IMPACTED  
User Status: Public Domain

Slide Number: 0628  
Subject Detail: Oiled woodland bird found dead next to oil matted grass - Bay of Isles, Knight Island (Prince William Sound).  
Slide: X  
Format: 35mm  
Original: X  
Technical Quality: Good  
Card Number: 628  
Date: September 11, '89  
Subject: WILDLIFE-IMPACTED  
User Status: Public Domain

Slide Number: 0629  
Subject Detail: Oiled woodland bird found dead next to oil matted grass - Bay of Isles, Knight Island (Prince William Sound).  
Slide: X  
Format: 35mm  
Original: X  
Technical Quality: Good  
Card Number: 629  
Date: September 11, '89  
Subject: WILDLIFE-IMPACTED  
User Status: Public Domain

Slide Number: 0630  
Subject Detail: Dead scavanged bird washing up on shore - Disk Island (Prince William Sound).  
Slide: X  
Format: 35mm  
Original: X  
Technical Quality: Good  
Card Number: 630  
Date: January 30, '90  
Subject: WILDLIFE-IMPACTED  
User Status: Public Domain

Slide Number: 0631  
Subject Detail: Dead scavanged bird washing up on shore - Disk Island (Prince William Sound).  
Slide: X  
Format: 35mm  
Original: X  
Technical Quality: Good  
Card Number: 631  
Date: January 30, '90  
Subject: WILDLIFE-IMPACTED  
User Status: Public Domain

Slide Number: 0632  
Subject Detail: Dead scavanged bird washing up on shore - Disk Island (Prince William Sound).  
Slide: X  
Format: 35mm  
Original: X  
Technical Quality: Good  
Card Number: 632  
Date: January 30, '90  
Subject: WILDLIFE-IMPACTED  
User Status: Public Domain

Slide Number: 0633  
Subject Detail: Dead scavanged bird washing up on shore - Disk Island (Prince William Sound).  
Slide: X  
Format: 35mm  
Original: X  
Technical Quality: Good  
Card Number: 633  
Date: January 30, '90  
Subject: WILDLIFE-IMPACTED  
User Status: Public Domain

Slide Number: 0634  
Subject Detail: Dead scavanged bird washing up on shore - Disk Island (Prince William Sound).  
Slide: X  
Format: 35mm  
Original: X  
Technical Quality: Good  
Card Number: 634  
Date: January 30, '90  
Subject: WILDLIFE-IMPACTED  
User Status: Public Domain

Slide Number: 0635  
Subject Detail: Dead scavanged bird washing up on shore - Disk Island (Prince William Sound).  
Slide: X  
Format: 35mm  
Original: X  
Technical Quality: Good  
Card Number: 635  
Date: January 30, '90  
Subject: WILDLIFE-IMPACTED  
User Status: Public Domain

Slide Number: 0636  
Subject Detail: Dead scavanged bird washing up on shore - Disk Island (Prince William Sound).  
Slide: X  
Format: 35mm  
Original: X  
Technical Quality: Good  
Card Number: 636  
Date: January 30, '90  
Subject: WILDLIFE-IMPACTED  
User Status: Public Domain

Slide Number: 0637  
Subject Detail: Dead scavanged bird washing up on shore - Disk Island (Prince William Sound).  
Slide: X  
Format: 35mm  
Original: X  
Technical Quality: Good  
Card Number: 637  
Date: January 30, '90  
Subject: WILDLIFE-IMPACTED  
User Status: Public Domain

Slide Number: 0638  
Subject Detail: Dead scavanged bird washing up on shore - Disk Island (Prince William Sound).  
Slide: X  
Format: 35mm  
Original: X  
Technical Quality: Good  
Card Number: 638  
Date: January 30, '90  
Subject: WILDLIFE-IMPACTED  
User Status: Public Domain

Slide Number: 0639  
Subject Detail: Dead scavanged bird washing up on shore - Disk Island (Prince William Sound).  
Slide: X  
Format: 35mm  
Original: X  
Technical Quality: Good  
Card Number: 639  
Date: January 30, '90  
Subject: WILDLIFE-IMPACTED  
User Status: Public Domain

Slide Number: 0640  
Subject Detail: Hatchery fish corraled next to the otter rehabilitation center, octagon holding - Valdez Harbor (Prince William Sound).  
Slide: X  
Format: 35mm  
Original: X  
Technical Quality: Good  
Card Number: 640  
Date: July 10, '89  
Subject: WILDLIFE-UNIMPACTED  
User Status: Public Domain

Slide Number: 0641  
Subject Detail: Hatchery fish corraled next to the otter rehabilitation center, octagon holding - Valdez Harbor (Prince William Sound).  
Slide: X  
Format: 35mm  
Original: X  
Technical Quality: Good  
Card Number: 641  
Date: July 10, '89  
Subject: WILDLIFE-UNIMPACTED  
User Status: Public Domain

Slide Number: 0642  
Subject Detail: Aerial of killer whale surfacing calm water framed by sun enhanced mountains - Prince William Sound.  
Slide: X  
Format: 35mm  
Original: X  
Technical Quality: Good  
Card Number: 642  
Date: September 28, '89  
Subject: WILDLIFE-UNIMPACTED  
User Status: Public Domain

Slide Number: 0643  
Subject Detail: Aerial of killer whale surfacing calm water framed by sun enhanced mountains - Prince William Sound.  
Slide: X  
Format: 35mm  
Original: X  
Technical Quality: Good  
Card Number: 643  
Date: September 28, '89  
Subject: WILDLIFE-UNIMPACTED  
User Status: Public Domain

Slide Number: 0644  
Subject Detail: Aerial of killer whale surfacing calm water framed by sun enhanced mountains - Prince William Sound.  
Slide: X  
Format: 35mm  
Original: X  
Technical Quality: Good  
Card Number: 644  
Date: September 28, '89  
Subject: WILDLIFE-UNIMPACTED  
User Status: Public Domain

Slide Number: 0645  
Subject Detail: Aerial of killer whale surfacing calm water framed by sun enhanced mountains - Prince William Sound.  
Slide: X  
Format: 35mm  
Original: X  
Technical Quality: Good  
Card Number: 645  
Date: September 28, '89  
Subject: WILDLIFE-UNIMPACTED  
User Status: Public Domain

Slide Number: 0646  
Subject Detail: Aerial of killer whale surfacing calm water framed by sun enhanced mountains - Prince William Sound.  
Slide: X  
Format: 35mm  
Original: X  
Technical Quality: Good  
Card Number: 646  
Date: September 28, '89  
Subject: WILDLIFE-UNIMPACTED  
User Status: Public Domain

Slide Number: 0647  
Subject Detail: Aerial of killer whale surfacing calm water framed by sun enhanced mountains - Prince William Sound.  
Slide: X  
Format: 35mm  
Original: X  
Technical Quality: Good  
Card Number: 647  
Date: September 28, '89  
Subject: WILDLIFE-UNIMPACTED  
User Status: Public Domain

Slide Number: 0648  
Subject Detail: Aerial of killer whale surfacing calm water framed by sun enhanced mountains - Prince William Sound.  
Slide: X  
Format: 35mm  
Original: X  
Technical Quality: Good  
Card Number: 648  
Date: September 28, '89  
Subject: WILDLIFE-UNIMPACTED  
User Status: Public Domain

Slide Number: 0649  
Subject Detail: Aerial of killer whale surfacing calm water framed by sun enhanced mountains - Prince William Sound.  
Slide: X  
Format: 35mm  
Original: X  
Technical Quality: Good  
Card Number: 649  
Date: September 28, '89  
Subject: WILDLIFE-UNIMPACTED  
User Status: Public Domain



Slide Number: 0650  
Subject Detail: Aerial of killer whale sufacing calm water framed by sun enhanced mountains - Prince William Sound.  
Slide: X  
Format: 35mm  
Original: X  
Technical Quality: Good  
Card Number: 650  
Date: September 28, '89  
Subject: WILDLIFE-UNIMPACTED  
User Status: Public Domain

Slide Number: 0651  
Subject Detail: Aerial of killer whale sufacing calm water - Prince William Sound.  
Slide: X  
Format: 35mm  
Original: X  
Technical Quality: Good  
Card Number: 651  
Date: September 28, '89  
Subject: WILDLIFE-UNIMPACTED  
User Status: Public Domain

Slide Number: 0652  
Subject Detail: Aerial of killer whale sufacing calm water - Prince William Sound.  
Slide: X  
Format: 35mm  
Original: X  
Technical Quality: Good  
Card Number: 652  
Date: September 28, '89  
Subject: WILDLIFE-UNIMPACTED  
User Status: Public Domain

Slide Number: 0653  
Subject Detail: Aerial of killer whale sufacing calm water - Prince William Sound.  
Slide: X  
Format: 35mm  
Original: X  
Technical Quality: Good  
Card Number: 653  
Date: September 28, '89  
Subject: WILDLIFE-UNIMPACTED  
User Status: Public Domain

Slide Number: 0654  
Subject Detail: Aerial of killer whale sufacing calm water - Prince William Sound.  
Slide: X  
Format: 35mm  
Original: X  
Technical Quality: Good  
Card Number: 654  
Date: September 28, '89  
Subject: WILDLIFE-UNIMPACTED  
User Status: Public Domain

Slide Number: 0655  
Subject Detail: Aerial of killer whale surfacing calm water - Prince William Sound.  
Slide: X  
Format: 35mm  
Original: X  
Technical Quality: Good  
Card Number: 655  
Date: September 28, '89  
Subject: WILDLIFE-UNIMPACTED  
User Status: Public Domain

Slide Number: 0656  
Subject Detail: Aerial of mountain goats running across mountaintop - Prince William Sound.  
Slide: X  
Format: 35mm  
Original: X  
Technical Quality: Good  
Card Number: 656  
Date: November 3, '89  
Subject: WILDLIFE-UNIMPACTED  
User Status: Public Domain

Slide Number: 0657  
Subject Detail: Aerial of mountain goats running across mountaintop - Prince William Sound.  
Slide: X  
Format: 35mm  
Original: X  
Technical Quality: Good  
Card Number: 657  
Date: November 3, '89  
Subject: WILDLIFE-UNIMPACTED  
User Status: Public Domain

Slide Number: 0658  
Subject Detail: Aerial of mountain goats running across mountaintop - Prince William Sound.  
Slide: X  
Format: 35mm  
Original: X  
Technical Quality: Good  
Card Number: 658  
Date: November 3, '89  
Subject: WILDLIFE-UNIMPACTED  
User Status: Public Domain

Slide Number: 0659  
Subject Detail: Aerial of mountain goats running across mountaintop - Prince William Sound.  
Slide: X  
Format: 35mm  
Original: X  
Technical Quality: Good  
Card Number: 659  
Date: November 3, '89  
Subject: WILDLIFE-UNIMPACTED  
User Status: Public Domain

Slide Number: 0660  
Subject Detail: Aerial of sealions basking in the sun - Elrington Island (Prince William Sound).  
Slide: X  
Format: 35mm  
Original: X  
Technical Quality: Good  
Card Number: 660  
Date: January 29, '90  
Subject: WILDLIFE-UNIMPACTED  
User Status: Public Domain

Slide Number: 0661  
Subject Detail: Aerial of sealions basking in the sun - Elrington Island (Prince William Sound).  
Slide: X  
Format: 35mm  
Original: X  
Technical Quality: Good  
Card Number: 661  
Date: January 29, '90  
Subject: WILDLIFE-UNIMPACTED  
User Status: Public Domain

Slide Number: 0662  
Subject Detail: Aerial of sealions basking in the sun - Elrington Island (Prince William Sound).  
Slide: X  
Format: 35mm  
Original: X  
Technical Quality: Good  
Card Number: 662  
Date: January 29, '90  
Subject: WILDLIFE-UNIMPACTED  
User Status: Public Domain

Slide Number: 0663  
Subject Detail: Aerial of sealions basking in the sun - Elrington Island (Prince William Sound).  
Slide: X  
Format: 35mm  
Original: X  
Technical Quality: Good  
Card Number: 663  
Date: January 29, '90  
Subject: WILDLIFE-UNIMPACTED  
User Status: Public Domain

Slide Number: 0664  
Subject Detail: Aerial of sealions basking in the sun - Elrington Island (Prince William Sound).  
Slide: X  
Format: 35mm  
Original: X  
Technical Quality: Good  
Card Number: 664  
Date: January 29, '90  
Subject: WILDLIFE-UNIMPACTED  
User Status: Public Domain

Slide Number: 0665  
Subject Detail: Aerial of sealions basking in the sun - Elrington Island (Prince William Sound).  
Slide: X  
Format: 35mm  
Original: X  
Technical Quality: Good  
Card Number: 665  
Date: January 29, '90  
Subject: WILDLIFE-UNIMPACTED  
User Status: Public Domain

Slide Number: 0666  
Subject Detail: Aerial of sealions basking in the sun - Elrington Island (Prince William Sound).  
Slide: X  
Format: 35mm  
Original: X  
Technical Quality: Good  
Card Number: 666  
Date: January 29, '90  
Subject: WILDLIFE-UNIMPACTED  
User Status: Public Domain

Slide Number: 0667  
Subject Detail: Aerial of sealions basking in the sun - Elrington Island (Prince William Sound).  
Slide: X  
Format: 35mm  
Original: X  
Technical Quality: Good  
Card Number: 667  
Date: January 29, '90  
Subject: WILDLIFE-UNIMPACTED  
User Status: Public Domain

Slide Number: 0668  
Subject Detail: Aerial of sealions basking in the sun - Elrington Island (Prince William Sound).  
Slide: X  
Format: 35mm  
Original: X  
Technical Quality: Good  
Card Number: 668  
Date: January 29, '90  
Subject: WILDLIFE-UNIMPACTED  
User Status: Public Domain

Slide Number: 0669  
Subject Detail: Aerial of sealions basking in the sun - Elrington Island (Prince William Sound).  
Slide: X  
Format: 35mm  
Original: X  
Technical Quality: Good  
Card Number: 669  
Date: January 29, '90  
Subject: WILDLIFE-UNIMPACTED  
User Status: Public Domain

Slide Number: 0670  
Subject Detail: Aerial of sealions basking in the sun - Elrington Island (Prince William Sound).  
Slide: X  
Format: 35mm  
Original: X  
Technical Quality: Good  
Card Number: 670  
Date: January 29, '90  
Subject: WILDLIFE-UNIMPACTED  
User Status: Public Domain

Slide Number: 0671  
Subject Detail: Aerial of sealions basking in the sun - Elrington Island (Prince William Sound).  
Slide: X  
Format: 35mm  
Original: X  
Technical Quality: Good  
Card Number: 671  
Date: January 29, '90  
Subject: WILDLIFE-UNIMPACTED  
User Status: Public Domain

Slide Number: 0672  
Subject Detail: Aerial of sealions basking in the sun - Elrington Island (Prince William Sound).  
Slide: X  
Format: 35mm  
Original: X  
Technical Quality: Good  
Card Number: 672  
Date: January 29, '90  
Subject: WILDLIFE-UNIMPACTED  
User Status: Public Domain

Slide Number: 0673  
Subject Detail: Aerial of sealions basking in the sun - Elrington Island (Prince William Sound).  
Slide: X  
Format: 35mm  
Original: X  
Technical Quality: Good  
Card Number: 673  
Date: January 29, '90  
Subject: WILDLIFE-UNIMPACTED  
User Status: Public Domain

Slide Number: 0674  
Subject Detail: Aerial of sealions basking in the sun - Elrington Island (Prince William Sound).  
Slide: X  
Format: 35mm  
Original: X  
Technical Quality: Good  
Card Number: 674  
Date: January 29, '90  
Subject: WILDLIFE-UNIMPACTED  
User Status: Public Domain

Slide Number: 0675  
Subject Detail: Aerial of sealions basking in the sun - Elrington Island (Prince William Sound).  
Slide: X  
Format: 35mm  
Original: X  
Technical Quality: Good  
Card Number: 675  
Date: January 29, '90  
Subject: WILDLIFE-UNIMPACTED  
User Status: Public Domain

Slide Number: 0676  
Subject Detail: Aerial of sealions basking in the sun - Elrington Island (Prince William Sound).  
Slide: X  
Format: 35mm  
Original: X  
Technical Quality: Good  
Card Number: 676  
Date: January 29, '90  
Subject: WILDLIFE-UNIMPACTED  
User Status: Public Domain

Slide Number: 0677  
Subject Detail: Large pile of bagged oily debris and incinerators - Dayville Incineration Site, Valdez  
Slide: X  
Format: 35mm  
Original: X  
Technical Quality: Good  
Card Number: 677  
Date: July 4, '89  
Subject: CLEANUP-DISPOSAL  
User Status: Public Domain

Slide Number: 0678  
Subject Detail: Large pile of bagged oily debris and incinerators - Dayville Incineration Site, Valdez  
Slide: X  
Format: 35mm  
Original: X  
Technical Quality: Good  
Card Number: 678  
Date: July 4, '89  
Subject: CLEANUP-DISPOSAL  
User Status: Public Domain

Slide Number: 0679  
Subject Detail: Large pile of bagged oily debris and incinerators - Dayville Incineration Site, Valdez  
Slide: X  
Format: 35mm  
Original: X  
Technical Quality: Good  
Card Number: 679  
Date: July 4, '89  
Subject: CLEANUP-DISPOSAL  
User Status: Public Domain

Slide Number: 0680  
 Subject Detail: Workers double bag oily debris for added protection - Dayville Incineration Site, Valdez  
 Slide: X  
 Format: 35mm  
 Original: X  
 Technical Quality: Good  
 Card Number: 680  
 Date: July 4, '89  
 Subject: CLEANUP-DISPOSAL  
 PEOPLE-OIL  
 User Status: Public Domain

Slide Number: 0681  
 Subject Detail: Worker loads bags of oily debris onto frontloader - Dayville Incineration Site, Valdez  
 Slide: X  
 Format: 35mm  
 Original: X  
 Technical Quality: Good  
 Card Number: 681  
 Date: July 4, '89  
 Subject: CLEANUP-DISPOSAL  
 PEOPLE-OIL  
 User Status: Public Domain

Slide Number: 0682  
 Subject Detail: Worker loads bags of oily debris onto frontloader - Dayville Incineration Site, Valdez  
 Slide: X  
 Format: 35mm  
 Original: X  
 Technical Quality: Good  
 Card Number: 682  
 Date: July 4, '89  
 Subject: CLEANUP-DISPOSAL  
 PEOPLE-OIL  
 User Status: Public Domain

Slide Number: 0683  
 Subject Detail: Worker feeds incinerator bagged oily debris - Dayville Incineration Site, Valdez  
 Slide: X  
 Format: 35mm  
 Original: X  
 Technical Quality: Good  
 Card Number: 683  
 Date: July 4, '89  
 Subject: CLEANUP-DISPOSAL  
 PEOPLE-OIL  
 User Status: Public Domain

Slide Number: 0684  
 Subject Detail: Worker inspects incinerator fire - Dayville Incineration Site, Valdez  
 Slide: X  
 Format: 35mm  
 Original: X  
 Technical Quality: Good  
 Card Number: 684  
 Date: July 4, '89  
 Subject: CLEANUP-DISPOSAL  
 PEOPLE-OIL  
 User Status: Public Domain

Slide Number: 0685  
 Subject Detail: Incinerator fire ablaze while oily debris is being fed to it - Dayville Incineration Site, Valdez  
 Slide: X  
 Format: 35mm  
 Original: X  
 Technical Quality: Good  
 Card Number: 685  
 Date: July 4, '89  
 Subject: CLEANUP-DISPOSAL  
 User Status: Public Domain

Slide Number: 0686  
 Subject Detail: Aerial of the "Bering Trader" full to capacity of oily debris collected from spill workers - Prince William Sound.  
 Slide: X  
 Format: 35mm  
 Original: X  
 Technical Quality: Good  
 Card Number: 686  
 Date: July '89  
 Subject: CLEANUP-WATER  
 User Status: Public Domain

Slide Number: 0687  
 Subject Detail: Aerial of the "Bering Trader" full to capacity of oily debris collected from spill workers - Prince William Sound.  
 Slide: X  
 Format: 35mm  
 Original: X  
 Technical Quality: Good  
 Card Number: 687  
 Date: July '89  
 Subject: CLEANUP-WATER  
 User Status: Public Domain

Slide Number: 0688  
 Subject Detail: Aerial of a berthing vessel, "floating hotel", that housed oil spill workers - Prince William Sound.  
 Slide: X  
 Format: 35mm  
 Original: X  
 Technical Quality: Good  
 Card Number: 688  
 Date: July '89  
 Subject: CLEANUP-WATER  
 User Status: Public Domain

Slide Number: 0689  
 Subject Detail: Aerial of a berthing vessel, "floating hotel", that housed oil spill workers - Prince William Sound.  
 Slide: X  
 Format: 35mm  
 Original: X  
 Technical Quality: Good  
 Card Number: 689  
 Date: July '89  
 Subject: CLEANUP-WATER  
 User Status: Public Domain



Slide Number: 0690  
Subject Detail: Aerial of a berthing vessel, "floating hotel", that housed oil spill workers - Prince William Sound.  
Slide: X  
Format: 35mm  
Original: X  
Technical Quality: Good  
Card Number: 690  
Date: July '89  
Subject: CLEANUP-WATER  
User Status: Public Domain

Slide Number: 0691  
Subject Detail: Aerial of a berthing vessel, "floating hotel", that housed oil spill workers - Prince William Sound.  
Slide: X  
Format: 35mm  
Original: X  
Technical Quality: Good  
Card Number: 691  
Date: July '89  
Subject: CLEANUP-WATER  
User Status: Public Domain

Slide Number: 0692  
Subject Detail: Aerial of a U-S Navy ship used as a berthing vessel for oil spill workers - Prince William Sound.  
Slide: X  
Format: 35mm  
Original: X  
Technical Quality: Good  
Card Number: 692  
Date: July '89  
Subject: CLEANUP-WATER  
User Status: Public Domain

Slide Number: 0693  
Subject Detail: High aerial of a gathering of support vessels for the spill cleanup - Prince William Sound.  
Slide: X  
Format: 35mm  
Original: X  
Technical Quality: Good  
Card Number: 693  
Date: July '89  
Subject: CLEANUP-WATER  
User Status: Public Domain

Slide Number: 0694  
Subject Detail: High aerial of a gathering of support vessels for the spill cleanup - Prince William Sound.  
Slide: X  
Format: 35mm  
Original: X  
Technical Quality: Good  
Card Number: 694  
Date: July '89  
Subject: CLEANUP-WATER  
User Status: Public Domain

Slide Number: 0695  
Subject Detail: Aerial of a gathering of support vessels for the spill cleanup - Prince William Sound.  
Slide: X  
Format: 35mm  
Original: X  
Technical Quality: Good  
Card Number: 695  
Date: July '89  
Subject: CLEANUP-WATER  
User Status: Public Domain

Slide Number: 0696  
Subject Detail: Aerial of an omni-barge and spill workers hosing a beach - Prince William Sound.  
Slide: X  
Format: 35mm  
Original: X  
Technical Quality: Good  
Card Number: 696  
Date: July '89  
Subject: CLEANUP-BEACH  
CLEANUP-WATER  
User Status: Public Domain

Slide Number: 0697  
Subject Detail: Aerial of an omni-barge and spill workers hosing a beach - Prince William Sound.  
Slide: X  
Format: 35mm  
Original: X  
Technical Quality: Good  
Card Number: 697  
Date: July '89  
Subject: CLEANUP-BEACH  
CLEANUP-WATER  
User Status: Public Domain

Slide Number: 0698  
Subject Detail: Aerial of an omni-barge surrounded by containment boom and a spill worker hosing a beach - Prince William Sound.  
Slide: X  
Format: 35mm  
Original: X  
Technical Quality: Good  
Card Number: 698  
Date: July '89  
Subject: CLEANUP-BEACH  
CLEANUP-WATER  
User Status: Public Domain

Slide Number: 0699  
Subject Detail: Aerial of an omni-barge and spill workers hosing a beach - Prince William Sound.  
Slide: X  
Format: 35mm  
Original: X  
Technical Quality: Good  
Card Number: 699  
Date: July '89  
Subject: CLEANUP-BEACH  
CLEANUP-WATER  
User Status: Public Domain

Slide Number: 0700  
Subject Detail: Aerial of an omni-barge and spill workers hosing a beach - Prince William Sound.  
Slide: X  
Format: 35mm  
Original: X  
Technical Quality: Good  
Card Number: 700  
Date: July '89  
Subject: CLEANUP-BEACH  
CLEANUP-WATER  
User Status: Public Domain

Slide Number: 0701  
Subject Detail: Aerial of a maxi-barge with water tanks and spill workers hosing a beach - Prince William Sound.  
Slide: X  
Format: 35mm  
Original: X  
Technical Quality: Good  
Card Number: 701  
Date: July '89  
Subject: CLEANUP-BEACH  
CLEANUP-WATER  
User Status: Public Domain

Slide Number: 0702  
Subject Detail: Aerial of a maxi-barge with water tanks and spill workers hosing a beach - Prince William Sound.  
Slide: X  
Format: 35mm  
Original: X  
Technical Quality: Good  
Card Number: 702  
Date: July '89  
Subject: CLEANUP-BEACH  
CLEANUP-WATER  
User Status: Public Domain

Slide Number: 0703  
Subject Detail: Aerial of a maxi-barge with water tanks and spill workers hosing a beach - Prince William Sound.  
Slide: X  
Format: 35mm  
Original: X  
Technical Quality: Good  
Card Number: 703  
Date: July '89  
Subject: CLEANUP-BEACH  
CLEANUP-WATER  
User Status: Public Domain

Slide Number: 0704  
Subject Detail: Aerial of a maxi-barge with water tanks and spill workers hosing a beach - Prince William Sound.  
Slide: X  
Format: 35mm  
Original: X  
Technical Quality: Good  
Card Number: 704  
Date: July '89  
Subject: CLEANUP-BEACH  
CLEANUP-WATER  
User Status: Public Domain

Slide Number: 0705  
Subject Detail: Aerial of a maxi-barge with water tanks and spill workers hosing a beach - Prince William Sound.  
Slide: X  
Format: 35mm  
Original: X  
Technical Quality: Good  
Card Number: 705  
Date: July '89  
Subject: CLEANUP-BEACH  
CLEANUP-WATER  
User Status: Public Domain

Slide Number: 0706  
Subject Detail: Aerial of a maxi-barge with water tanks and spill workers hosing a beach - Prince William Sound.  
Slide: X  
Format: 35mm  
Original: X  
Technical Quality: Good  
Card Number: 706  
Date: July '89  
Subject: CLEANUP-BEACH  
CLEANUP-WATER  
User Status: Public Domain

Slide Number: 0707  
Subject Detail: Aerial of a maxi-barge with water tanks and spill workers hosing a beach - Prince William Sound.  
Slide: X  
Format: 35mm  
Original: X  
Technical Quality: Good  
Card Number: 707  
Date: July '89  
Subject: CLEANUP-BEACH  
CLEANUP-WATER  
User Status: Public Domain

Slide Number: 0708  
Subject Detail: Aerial of a maxi-barge with water tanks and spill workers hosing a beach - Prince William Sound.  
Slide: X  
Format: 35mm  
Original: X  
Technical Quality: Good  
Card Number: 708  
Date: July '89  
Subject: CLEANUP-BEACH  
CLEANUP-WATER  
User Status: Public Domain

Slide Number: 0709  
Subject Detail: Aerial of a maxi-barge with water tanks and spill workers hosing a beach, containment boom around vessel and beach shows large oil sheen escapement. - Prince William Sound.  
Slide: X  
Format: 35mm  
Original: X  
Technical Quality: Good  
Card Number: 709  
Date: July '89  
Subject: CLEANUP-BEACH  
CLEANUP-WATER  
User Status: Public Domain

Slide Number: 0710  
 Subject Detail: Aerial of a maxi-barge with water tanks and spill workers hosing a beach, containment boom around vessel and beach shows large oil sheen escapement. - Prince William Sound.

Slide: X  
 Format: 35mm  
 Original: X  
 Technical Quality: Good  
 Card Number: 710  
 Date: July '89  
 Subject: CLEANUP-BEACH  
 CLEANUP-WATER  
 User Status: Public Domain

Slide Number: 0711  
 Subject Detail: Aerial of a maxi-barge with water tanks and spill workers hosing a beach - Prince William Sound.

Slide: X  
 Format: 35mm  
 Original: X  
 Technical Quality: Good  
 Card Number: 711  
 Date: July '89  
 Subject: CLEANUP-BEACH  
 CLEANUP-WATER  
 User Status: Public Domain

Slide Number: 0712  
 Subject Detail: Aerial of a maxi-barge with water tanks and spill workers hosing a beach - Prince William Sound.

Slide: X  
 Format: 35mm  
 Original: X  
 Technical Quality: Good  
 Card Number: 712  
 Date: July '89  
 Subject: CLEANUP-BEACH  
 CLEANUP-WATER  
 User Status: Public Domain

Slide Number: 0713  
 Subject Detail: Aerial of a maxi-barge with water tanks and spill workers hosing a beach - Prince William Sound.

Slide: X  
 Format: 35mm  
 Original: X  
 Technical Quality: Good  
 Card Number: 713  
 Date: July '89  
 Subject: CLEANUP-BEACH  
 CLEANUP-WATER  
 User Status: Public Domain

Slide Number: 0714  
 Subject Detail: Aerial of a maxi-barge with water tanks and spill workers hosing a beach - Prince William Sound.

Slide: X  
 Format: 35mm  
 Original: X  
 Technical Quality: Good  
 Card Number: 714  
 Date: July '89  
 Subject: CLEANUP-BEACH  
 CLEANUP-WATER  
 User Status: Public Domain

Slide Number: 0715  
Subject Detail: Aerial of a maxi-barge with water tanks and spill workers hosing a beach - Prince William Sound.  
Slide: X  
Format: 35mm  
Original: X  
Technical Quality: Good  
Card Number: 715  
Date: July '89  
Subject: CLEANUP-BEACH  
CLEANUP-WATER  
User Status: Public Domain

Slide Number: 0716  
Subject Detail: Aerial of a maxi-barge with water tanks and spill workers hosing a beach - Prince William Sound.  
Slide: X  
Format: 35mm  
Original: X  
Technical Quality: Good  
Card Number: 716  
Date: July '89  
Subject: CLEANUP-BEACH  
CLEANUP-WATER  
User Status: Public Domain

Slide Number: 0717  
Subject Detail: Aerial of a maxi-barge with water tanks and spill workers hosing a beach - Prince William Sound.  
Slide: X  
Format: 35mm  
Original: X  
Technical Quality: Good  
Card Number: 717  
Date: July '89  
Subject: CLEANUP-BEACH  
CLEANUP-WATER  
User Status: Public Domain

Slide Number: 0718  
Subject Detail: Aerial of a maxi-barge with water tanks and spill workers hosing a beach - Prince William Sound.  
Slide: X  
Format: 35mm  
Original: X  
Technical Quality: Good  
Card Number: 718  
Date: July '89  
Subject: CLEANUP-BEACH  
CLEANUP-WATER  
User Status: Public Domain

Slide Number: 0719  
Subject Detail: Aerial of a maxi-barge with water tanks and spill workers hosing a beach - Prince William Sound.  
Slide: X  
Format: 35mm  
Original: X  
Technical Quality: Good  
Card Number: 719  
Date: July '89  
Subject: CLEANUP-BEACH  
CLEANUP-WATER  
User Status: Public Domain

Slide Number: 0720  
 Subject Detail: Aerial of a maxi-barge with water tanks and spill workers hosing a beach - Prince William Sound.

Slide: X  
 Format: 35mm  
 Original: X  
 Technical Quality: Good  
 Card Number: 720  
 Date: July '89  
 Subject: CLEANUP-BEACH  
 CLEANUP-WATER  
 User Status: Public Domain

Slide Number: 0721  
 Subject Detail: Aerial of a maxi-barge with water tanks and spill workers hosing a beach, containment boom around vessel and beach shows large oil sheen escapement. - Prince William Sound.

Slide: X  
 Format: 35mm  
 Original: X  
 Technical Quality: Good  
 Card Number: 721  
 Date: July '89  
 Subject: CLEANUP-BEACH  
 CLEANUP-WATER  
 User Status: Public Domain

Slide Number: 0722  
 Subject Detail: Aerial of berthing vessel and two small vessels pulling absorbent boom to catch free floating oil - Prince William Sound.

Slide: X  
 Format: 35mm  
 Original: X  
 Technical Quality: Good  
 Card Number: 722  
 Date: July '89  
 Subject: CLEANUP-BEACH  
 CLEANUP-WATER  
 User Status: Public Domain

Slide Number: 0723  
 Subject Detail: Oil spill workers hose beach in an attempt to remove gross contamination - LaTouche Island (Prince William Sound).

Slide: X  
 Format: 35mm  
 Original: X  
 Technical Quality: Good  
 Card Number: 723  
 Date: July '89  
 Subject: CLEANUP-BEACH  
 PEOPLE-OIL  
 User Status: Public Domain

Slide Number: 0724  
 Subject Detail: Oil spill workers use pom-poms to clean beach from gross oil contamination - LaTouche Island (Prince William Sound).

Slide: X  
 Format: 35mm  
 Original: X  
 Technical Quality: Good  
 Card Number: 724  
 Date: July '89  
 Subject: CLEANUP-BEACH  
 PEOPLE-OIL  
 User Status: Public Domain

Slide Number: 0725  
Subject Detail: Beach cleanup workers in oil splattered raingear use pom-poms to clean beach from gross oil contamination - LaTouche Island (Prince William Sound).  
Slide: X  
Format: 35mm  
Original: X  
Technical Quality: Good  
Card Number: 725  
Date: July '89  
Subject: CLEANUP-BEACH  
PEOPLE-OIL  
User Status: Public Domain

Slide Number: 0726  
Subject Detail: Beach cleanup workers in oil splattered raingear use pom-poms to clean beach from gross oil contamination - LaTouche Island (Prince William Sound).  
Slide: X  
Format: 35mm  
Original: X  
Technical Quality: Good  
Card Number: 726  
Date: July '89  
Subject: CLEANUP-BEACH  
PEOPLE-OIL  
User Status: Public Domain

Slide Number: 0727  
Subject Detail: Beach cleanup worker in oil splattered raingear watches co-workers use pom-poms to clean beach from gross oil contamination - LaTouche Island (Prince William Sound).  
Slide: X  
Format: 35mm  
Original: X  
Technical Quality: Good  
Card Number: 727  
Date: July '89  
Subject: CLEANUP-BEACH  
PEOPLE-OIL  
User Status: Public Domain

Slide Number: 0728  
Subject Detail: Beach cleanup worker kneels in oil with pom-pom to clean beach from gross oil contamination (close up) - LaTouche Island (Prince William Sound).  
Slide: X  
Format: 35mm  
Original: X  
Technical Quality: Good  
Card Number: 728  
Date: July '89  
Subject: CLEANUP-BEACH  
PEOPLE-OIL  
User Status: Public Domain

Slide Number: 0729  
Subject Detail: Omni-boom blasts oil coated rocks in an attempt to clean gross oil contamination from beach (close up) - LaTouche Island (Prince William Sound).  
Slide: X  
Format: 35mm  
Original: X  
Technical Quality: Good  
Card Number: 729  
Date: July '89  
Subject: CLEANUP-BEACH  
PEOPLE-OIL  
User Status: Public Domain



Slide Number: 0730  
Subject Detail: Omni-boom, with worker supervision, blasts oil coated rocks in an attempt to clean gross oil contamination from beach - LaTouche Island (Prince William Sound).

Slide: X  
Format: 35mm  
Original: X  
Technical Quality: Good  
Card Number: 730  
Date: July '89  
Subject: CLEANUP-BEACH  
PEOPLE-OIL  
User Status: Public Domain

Slide Number: 0731  
Subject Detail: Aerial of cleanup workers saturating beach with water in an attempt to remove gross oil contamination - Prince William Sound.

Slide: X  
Format: 35mm  
Original: X  
Technical Quality: Good  
Card Number: 731  
Date: July '89  
Subject: CLEANUP-BEACH  
PEOPLE-OIL  
User Status: Public Domain

Slide Number: 0732  
Subject Detail: Beach cleanup worker uses mechanical cleanup, shovel and bucket, to remove oil saturated gravel from beach - Chugach Bay, Badger Cove (Gulf of Alaska).

Slide: X  
Format: 35mm  
Original: X  
Technical Quality: Good  
Card Number: 732  
Date: July 19, '89  
Subject: CLEANUP-BEACH  
PEOPLE-OIL  
User Status: Public Domain

Slide Number: 0733  
Subject Detail: Beach cleanup worker uses mechanical cleanup, shovel and bucket, to remove oil saturated gravel from beach - Chugach Bay, Badger Cove (Gulf of Alaska).

Slide: X  
Format: 35mm  
Original: X  
Technical Quality: Good  
Card Number: 733  
Date: July 19, '89  
Subject: CLEANUP-BEACH  
PEOPLE-OIL  
User Status: Public Domain

Slide Number: 0734  
Subject Detail: Beach cleanup workers use mechanical cleanup, garden trowels and bag, to remove oil saturated gravel from beach - Chugach Bay, Badger Cove (Gulf of Alaska).

Slide: X  
Format: 35mm  
Original: X  
Technical Quality: Good  
Card Number: 734  
Date: July 19, '89  
Subject: CLEANUP-BEACH  
PEOPLE-OIL  
User Status: Public Domain

Slide Number: 0735  
Subject Detail: Beach cleanup worker uses mechanical cleanup, garden trowel and bag, to remove oil saturated gravel from beach (close up) - Chugach Bay, Badger Cove (Gulf of Alaska).

Slide: X  
Format: 35mm  
Original: X  
Technical Quality: Good  
Card Number: 735  
Date: July 19, '89  
Subject: CLEANUP-BEACH  
PEOPLE-OIL  
User Status: Public Domain

Slide Number: 0736  
Subject Detail: Exxon's prototype of a rock washer, kept in storage at Homer, works but is being dissembled - Homer (Cook Inlet).

Slide: X  
Format: 35mm  
Original: X  
Technical Quality: Good  
Card Number: 736  
Date: July 20, '89  
Subject: CLEANUP-BEACH  
User Status: Public Domain

Slide Number: 0737  
Subject Detail: Tom McDowell videotapes Exxon's prototype of a rock washer, kept in storage at Homer, works but is being dissembled - Homer (Cook Inlet).

Slide: X  
Format: 35mm  
Original: X  
Technical Quality: Good  
Card Number: 737  
Date: July 20, '89  
Subject: CLEANUP-BEACH  
PEOPLE-STATE  
User Status: Public Domain

Slide Number: 0738  
Subject Detail: Exxon's prototype of a rock washer, kept in storage at Homer, works but is being dissembled - Homer (Cook Inlet).

Slide: X  
Format: 35mm  
Original: X  
Technical Quality: Good  
Card Number: 738  
Date: July 20, '89  
Subject: CLEANUP-BEACH  
User Status: Public Domain

Slide Number: 0739  
Subject Detail: Exxon's prototype of a rock washer, kept in storage at Homer, works but is being dissembled - Homer (Cook Inlet).  
Slide: X  
Format: 35mm  
Original: X  
Technical Quality: Good  
Card Number: 739  
Date: July 20, '89  
Subject: CLEANUP-BEACH  
User Status: Public Domain

Slide Number: 0740  
Subject Detail: Exxon's prototype of a rock washer, kept in storage at Homer, works but is being dissembled - Homer (Cook Inlet).  
Slide: X  
Format: 35mm  
Original: X  
Technical Quality: Good  
Card Number: 740  
Date: July 20, '89  
Subject: CLEANUP-BEACH  
User Status: Public Domain

Slide Number: 0741  
Subject Detail: Exxon's prototype of a rock washer, kept in storage at Homer, works but is being dissembled - Homer (Cook Inlet).  
Slide: X  
Format: 35mm  
Original: X  
Technical Quality: Good  
Card Number: 741  
Date: July 20, '89  
Subject: CLEANUP-BEACH  
User Status: Public Domain

Slide Number: 0742  
Subject Detail: Worker with hard hat hauls away portions of Exxon's prototype of a rock washer kept in storage at Homer - Homer (Cook Inlet).  
Slide: X  
Format: 35mm  
Original: X  
Technical Quality: Good  
Card Number: 742  
Date: July 20, '89  
Subject: CLEANUP-BEACH  
PEOPLE-OIL  
User Status: Public Domain

Slide Number: 0743  
Subject Detail: Exxon's prototype of a rock washer, kept in storage at Homer, works but is being dissembled - Homer (Cook Inlet).  
Slide: X  
Format: 35mm  
Original: X  
Technical Quality: Good  
Card Number: 743  
Date: July 20, '89  
Subject: CLEANUP-BEACH  
User Status: Public Domain

Slide Number: 0744  
Subject Detail: Exxon's prototype of a rock washer, kept in storage at Homer, works but is being dissembled - Homer (Cook Inlet).

Slide: X  
Format: 35mm  
Original: X  
Technical Quality: Good  
Card Number: 744  
Date: July 20, '89  
Subject: CLEANUP-BEACH  
User Status: Public Domain

Slide Number: 0745  
Subject Detail: Exxon's prototype of a rock washer, kept in storage at Homer, works but is being dissembled - Homer (Cook Inlet).

Slide: X  
Format: 35mm  
Original: X  
Technical Quality: Good  
Card Number: 745  
Date: July 20, '89  
Subject: CLEANUP-BEACH  
User Status: Public Domain

Slide Number: 0746  
Subject Detail: Exxon's prototype of a rock washer, kept in storage at Homer, works but is being dissembled - Homer (Cook Inlet).

Slide: X  
Format: 35mm  
Original: X  
Technical Quality: Good  
Card Number: 746  
Date: July 20, '89  
Subject: CLEANUP-BEACH  
User Status: Public Domain

Slide Number: 0747  
Subject Detail: High aerial of a maxi-barge and spill workers cleaning beach during Corexit testing, large oil sheen escapement - Quayle Beach, Smith Island (Prince William Sound).

Slide: X  
Format: 35mm  
Original: X  
Technical Quality: Good  
Card Number: 747  
Date: August 7, '89  
Subject: CLEANUP-BEACH  
CLEANUP-WATER  
User Status: Public Domain

Slide Number: 0748  
Subject Detail: High aerial of a maxi-barge and spill workers cleaning beach during Corexit testing, large oil sheen escapement - Quayle Beach, Smith Island (Prince William Sound).

Slide: X  
Format: 35mm  
Original: X  
Technical Quality: Good  
Card Number: 748  
Date: August 7, '89  
Subject: CLEANUP-BEACH  
CLEANUP-WATER  
User Status: Public Domain

Slide Number: 0749  
Subject Detail: High aerial of a maxi-barge and spill workers cleaning beach during Corexit testing, large oil sheen escapement - Quayle Beach, Smith Island (Prince William Sound).  
Slide: X  
Format: 35mm  
Original: X  
Technical Quality: Good  
Card Number: 749  
Date: August 7, '89  
Subject: CLEANUP-BEACH  
CLEANUP-WATER  
User Status: Public Domain

Slide Number: 0750  
Subject Detail: Aerial of a maxi-barge and spill workers cleaning beach during Corexit testing, large oil sheen escapement - Quayle Beach, Smith Island (Prince William Sound).  
Slide: X  
Format: 35mm  
Original: X  
Technical Quality: Good  
Card Number: 750  
Date: August 7, '89  
Subject: CLEANUP-BEACH  
CLEANUP-WATER  
User Status: Public Domain

Slide Number: 0751  
Subject Detail: Aerial of a maxi-barge and spill workers cleaning beach during Corexit testing, large oil sheen escapement - Quayle Beach, Smith Island (Prince William Sound).  
Slide: X  
Format: 35mm  
Original: X  
Technical Quality: Good  
Card Number: 751  
Date: August 7, '89  
Subject: CLEANUP-BEACH  
CLEANUP-WATER  
User Status: Public Domain

Slide Number: 0752  
Subject Detail: Aerial of a maxi-barge and spill workers cleaning beach during Corexit testing - Quayle Beach, Smith Island (Prince William Sound).  
Slide: X  
Format: 35mm  
Original: X  
Technical Quality: Good  
Card Number: 752  
Date: August 7, '89  
Subject: CLEANUP-BEACH  
CLEANUP-WATER  
User Status: Public Domain

Slide Number: 0753  
Subject Detail: Aerial of a maxi-barge and spill workers cleaning beach during Corexit testing - Quayle Beach, Smith Island (Prince William Sound).  
Slide: X  
Format: 35mm  
Original: X  
Technical Quality: Good  
Card Number: 753  
Date: August 7, '89  
Subject: CLEANUP-BEACH  
CLEANUP-WATER  
User Status: Public Domain

Slide Number: 0754  
Subject Detail: Aerial of a maxi-barge and spill workers cleaning beach during Corexit testing - Quayle Beach, Smith Island (Prince William Sound).  
Slide: X  
Format: 35mm  
Original: X  
Technical Quality: Good  
Card Number: 754  
Date: August 7, '89  
Subject: CLEANUP-BEACH  
CLEANUP-WATER  
User Status: Public Domain

Slide Number: 0755  
Subject Detail: Aerial of a maxi-barge and spill workers cleaning beach during Corexit testing - Quayle Beach, Smith Island (Prince William Sound).  
Slide: X  
Format: 35mm  
Original: X  
Technical Quality: Good  
Card Number: 755  
Date: August 7, '89  
Subject: CLEANUP-BEACH  
CLEANUP-WATER  
User Status: Public Domain

Slide Number: 0756  
Subject Detail: Aerial of a maxi-barge and spill workers cleaning beach during Corexit testing - Quayle Beach, Smith Island (Prince William Sound).  
Slide: X  
Format: 35mm  
Original: X  
Technical Quality: Good  
Card Number: 756  
Date: August 7, '89  
Subject: CLEANUP-BEACH  
CLEANUP-WATER  
User Status: Public Domain

Slide Number: 0757  
Subject Detail: Aerial of a maxi-barge and spill workers cleaning beach during Corexit testing - Quayle Beach, Smith Island (Prince William Sound).  
Slide: X  
Format: 35mm  
Original: X  
Technical Quality: Good  
Card Number: 757  
Date: August 7, '89  
Subject: CLEANUP-BEACH  
CLEANUP-WATER  
User Status: Public Domain

Slide Number: 0758  
Subject Detail: Spill workers and maxi-barge hose beach after Corexit test- Quayle Beach, Smith Island (Prince William Sound).  
Slide: X  
Format: 35mm  
Original: X  
Technical Quality: Good  
Card Number: 758  
Date: August 7, '89  
Subject: CLEANUP-BEACH  
PEOPLE-OIL  
User Status: Public Domain

Slide Number: 0759  
Subject Detail: Spill workers and maxi-barge hose beach after Corexit test- Quayle Beach, Smith Island (Prince William Sound).  
Slide: X  
Format: 35mm  
Original: X  
Technical Quality: Good  
Card Number: 759  
Date: August 7, '89  
Subject: CLEANUP-BEACH  
PEOPLE-OIL  
User Status: Public Domain

Slide Number: 0760  
Subject Detail: Spill workers and maxi-barge hose beach after Corexit test- Quayle Beach, Smith Island (Prince William Sound).  
Slide: X  
Format: 35mm  
Original: X  
Technical Quality: Good  
Card Number: 760  
Date: August 7, '89  
Subject: CLEANUP-BEACH  
PEOPLE-OIL  
User Status: Public Domain

Slide Number: 0761  
Subject Detail: Spill workers and maxi-barge hose beach after Corexit test- Quayle Beach, Smith Island (Prince William Sound).  
Slide: X  
Format: 35mm  
Original: X  
Technical Quality: Good  
Card Number: 761  
Date: August 7, '89  
Subject: CLEANUP-BEACH  
PEOPLE-OIL  
User Status: Public Domain


Slide Number: 0762  
Subject Detail: Spill workers and maxi-barge hose beach after Corexit test- Quayle Beach, Smith Island (Prince William Sound).  
Slide: X  
Format: 35mm  
Original: X  
Technical Quality: Good  
Card Number: 762  
Date: August 7, '89  
Subject: CLEANUP-BEACH  
PEOPLE-OIL  
User Status: Public Domain

Slide Number: 0763  
Subject Detail: Spill workers and maxi-barge hose beach after Corexit test- Quayle Beach, Smith Island (Prince William Sound).  
Slide: X  
Format: 35mm  
Original: X  
Technical Quality: Good  
Card Number: 763  
Date: August 7, '89  
Subject: CLEANUP-BEACH  
PEOPLE-OIL  
User Status: Public Domain

Slide Number: 0764  
Subject Detail: Empty Corexit containers discarded on beach after testing - Quayle Beach, Smith Island (Prince William Sound).  
Slide: X  
Format: 35mm  
Original: X  
Technical Quality: Good  
Card Number: 764  
Date: August 7, '89  
Subject: CLEANUP-BEACH  
User Status: Public Domain

Slide Number: 0765  
Subject Detail: Spill workers and maxi-barge prepare for Corexit testing. State agency, Exxon, and Coast Guard officials observe test (wide shot) - Quayle Beach, Smith Island (Prince William Sound).  
Slide: X  
Format: 35mm  
Original: X  
Technical Quality: Good  
Card Number: 765  
Date: August 8, '89  
Subject: CLEANUP-BEACH  
PEOPLE-OIL  
PEOPLE-STATE  
PEOPLE-MILITARY  
User Status: Public Domain



Slide Number: 0766  
Subject Detail: Spill workers and maxi-barge prepare for Corexit testing. State agency, Exxon, and Coast Guard officials observe test (wide shot) - Quayle Beach, Smith Island (Prince William Sound). 


Slide: X  
Format: 35mm  
Original: X  
Technical Quality: Good  
Card Number: 766  
Date: August 8, '89  
Subject: CLEANUP-BEACH  
PEOPLE-OIL  
PEOPLE-STATE  
PEOPLE-MILITARY

User Status: Public Domain

Slide Number: 0767  
Subject Detail: Spill workers and maxi-barge prepare for Corexit testing. State agency, Exxon, and Coast Guard officials observe test (wide shot) - Quayle Beach, Smith Island (Prince William Sound).

Slide: X  
Format: 35mm  
Original: X  
Technical Quality: Good  
Card Number: 767  
Date: August 8, '89  
Subject: CLEANUP-BEACH  
PEOPLE-OIL  
PEOPLE-STATE  
PEOPLE-MILITARY

User Status: Public Domain

Slide Number: 0768  
Subject Detail: Spill workers and maxi-barge prepare for Corexit testing. State agency, Exxon, and Coast Guard officials observe test (wide shot) - Quayle Beach, Smith Island (Prince William Sound). 


Slide: X  
Format: 35mm  
Original: X  
Technical Quality: Good  
Card Number: 768  
Date: August 8, '89  
Subject: CLEANUP-BEACH  
PEOPLE-OIL  
PEOPLE-STATE  
PEOPLE-MILITARY

User Status: Public Domain

Slide Number: 0769  
Subject Detail: Spill workers and maxi-barge apply Corexit during test. State agency, Exxon, and Coast Guard officials observe test (wide shot) - Quayle Beach, Smith Island (Prince William Sound).

Slide: X  
Format: 35mm  
Original: X  
Technical Quality: Good  
Card Number: 769  
Date: August 8, '89  
Subject: CLEANUP-BEACH  
PEOPLE-OIL  
PEOPLE-STATE  
PEOPLE-MILITARY

User Status: Public Domain



Slide Number: 0770  
Subject Detail: Spill workers and maxi-barge apply Corexit during test. State agency, Exxon, and Coast Guard officials observe test (wide shot) - Quayle Beach, Smith Island (Prince William Sound).  
Slide: X  
Format: 35mm  
Original: X  
Technical Quality: Good  
Card Number: 770  
Date: August 8, '89  
Subject: CLEANUP-BEACH  
PEOPLE-OIL  
PEOPLE-STATE  
PEOPLE-MILITARY  
User Status: Public Domain

Slide Number: 0771  
Subject Detail: Spill workers and maxi-barge apply Corexit during test. State agency, Exxon, and Coast Guard officials observe test (wide shot) - Quayle Beach, Smith Island (Prince William Sound).  
Slide: X  
Format: 35mm  
Original: X  
Technical Quality: Good  
Card Number: 771  
Date: August 8, '89  
Subject: CLEANUP-BEACH  
PEOPLE-OIL  
PEOPLE-STATE  
PEOPLE-MILITARY  
User Status: Public Domain

Slide Number: 0772  
Subject Detail: Spill worker applies Corexit to beach while Exxon Officials watch - Quayle Beach, Smith Island (Prince William Sound).  
Slide: X  
Format: 35mm  
Original: X  
Technical Quality: Good  
Card Number: 772  
Date: August 8, '89  
Subject: CLEANUP-BEACH  
PEOPLE-OIL  
User Status: Public Domain

Slide Number: 0773  
Subject Detail: Spill worker applies Corexit on oiled beach - Quayle Beach, Smith Island (Prince William Sound).  
Slide: X  
Format: 35mm  
Original: X  
Technical Quality: Good  
Card Number: 773  
Date: August 8, '89  
Subject: CLEANUP-BEACH  
PEOPLE-OIL  
User Status: Public Domain

Slide Number: 0774  
Subject Detail: Spill worker applys Corexit on oiled beach - Quayle Beach, Smith Island (Prince William Sound).  
Slide: X  
Format: 35mm  
Original: X  
Technical Quality: Good  
Card Number: 774  
Date: August 8, '89  
Subject: CLEANUP-BEACH  
PEOPLE-OIL  
User Status: Public Domain

Slide Number: 0775  
Subject Detail: Spill worker applys Corexit on oiled beach - Quayle Beach, Smith Island (Prince William Sound).  
Slide: X  
Format: 35mm  
Original: X  
Technical Quality: Good  
Card Number: 775  
Date: August 8, '89  
Subject: CLEANUP-BEACH  
PEOPLE-OIL  
User Status: Public Domain

Slide Number: 0776  
Subject Detail: Spill worker applys Corexit on oiled beach - Quayle Beach, Smith Island (Prince William Sound).  
Slide: X  
Format: 35mm  
Original: X  
Technical Quality: Good  
Card Number: 776  
Date: August 8, '89  
Subject: CLEANUP-BEACH  
PEOPLE-OIL  
User Status: Public Domain

Slide Number: 0777  
Subject Detail: Spill workers prepare to hose beach after Corexit application - Quayle Beach, Smith Island (Prince William Sound).  
Slide: X  
Format: 35mm  
Original: X  
Technical Quality: Good  
Card Number: 777  
Date: August 8, '89  
Subject: CLEANUP-BEACH  
PEOPLE-OIL  
User Status: Public Domain

Slide Number: 0778  
Subject Detail: Spill workers hose beach during Corexit application test (wide shot) - Quayle Beach, Smith Island (Prince William Sound).  
Slide: X  
Format: 35mm  
Original: X  
Technical Quality: Good  
Card Number: 778  
Date: August 8, '89  
Subject: CLEANUP-BEACH  
PEOPLE-OIL  
User Status: Public Domain

Slide Number: 0779  
Subject Detail: Spill workers hose beach during Corexit application test (wide shot) - Quayle Beach, Smith Island (Prince William Sound).  
Slide: X  
Format: 35mm  
Original: X  
Technical Quality: Good  
Card Number: 779  
Date: August 8, '89  
Subject: CLEANUP-BEACH  
PEOPLE-OIL  
User Status: Public Domain

Slide Number: 0780  
Subject Detail: Spill workers hose beach during Corexit application test (wide shot) - Quayle Beach, Smith Island (Prince William Sound).  
Slide: X  
Format: 35mm  
Original: X  
Technical Quality: Good  
Card Number: 780  
Date: August 8, '89  
Subject: CLEANUP-BEACH  
PEOPLE-OIL  
User Status: Public Domain

Slide Number: 0781  
Subject Detail: Spill workers hose beach during Corexit application test - Quayle Beach, Smith Island (Prince William Sound).  
Slide: X  
Format: 35mm  
Original: X  
Technical Quality: Good  
Card Number: 781  
Date: August 8, '89  
Subject: CLEANUP-BEACH  
PEOPLE-OIL  
User Status: Public Domain

Slide Number: 0782  
Subject Detail: Spill workers apply Corexit and hose beach during Corexit application test (wide shot) - Quayle Beach, Smith Island (Prince William Sound).  
Slide: X  
Format: 35mm  
Original: X  
Technical Quality: Good  
Card Number: 782  
Date: August 8, '89  
Subject: CLEANUP-BEACH  
PEOPLE-OIL  
User Status: Public Domain

Slide Number: 0783  
Subject Detail: Spill workers, one wearing a respirator, hose beach during Corexit application test (wide shot) - Quayle Beach, Smith Island (Prince William Sound).  
Slide: X  
Format: 35mm  
Original: X  
Technical Quality: Good  
Card Number: 783  
Date: August 8, '89  
Subject: CLEANUP-BEACH  
PEOPLE-OIL  
User Status: Public Domain

Slide Number: 0784  
Subject Detail: Spill workers, one wearing a respirator, hose beach during Corexit application test (wide shot) - Quayle Beach, Smith Island (Prince William Sound).  
Slide: X  
Format: 35mm  
Original: X  
Technical Quality: Good  
Card Number: 784  
Date: August 8, '89  
Subject: CLEANUP-BEACH  
PEOPLE-OIL  
User Status: Public Domain

Slide Number: 0785  
Subject Detail: Spill workers, one wearing a respirator, hose beach during Corexit application test (wide shot) - Quayle Beach, Smith Island (Prince William Sound).  
Slide: X  
Format: 35mm  
Original: X  
Technical Quality: Good  
Card Number: 785  
Date: August 8, '89  
Subject: CLEANUP-BEACH  
PEOPLE-OIL  
User Status: Public Domain

Slide Number: 0786  
Subject Detail: Spill worker with respirator hoses beach during Corexit application test - Quayle Beach, Smith Island (Prince William Sound).  
Slide: X  
Format: 35mm  
Original: X  
Technical Quality: Good  
Card Number: 786  
Date: August 8, '89  
Subject: CLEANUP-BEACH  
PEOPLE-OIL  
User Status: Public Domain

Slide Number: 0787  
Subject Detail: Spill worker with respirator hoses beach during Corexit application test - Quayle Beach, Smith Island (Prince William Sound).  
Slide: X  
Format: 35mm  
Original: X  
Technical Quality: Good  
Card Number: 787  
Date: August 8, '89  
Subject: CLEANUP-BEACH  
PEOPLE-OIL  
User Status: Public Domain

Slide Number: 0788  
Subject Detail: Spill worker with respirator watches co-workers hose beach during Corexit application test (wide shot) - Quayle Beach, Smith Island (Prince William Sound).  
Slide: X  
Format: 35mm  
Original: X  
Technical Quality: Good  
Card Number: 788  
Date: August 8, '89  
Subject: CLEANUP-BEACH  
PEOPLE-OIL  
User Status: Public Domain

Slide Number: 0789  
Subject Detail: Spill workers hose beach during Corexit application test - Quayle Beach, Smith Island (Prince William Sound).  
Slide: X  
Format: 35mm  
Original: X  
Technical Quality: Good  
Card Number: 789  
Date: August 8, '89  
Subject: CLEANUP-BEACH  
PEOPLE-OIL  
User Status: Public Domain

Slide Number: 0790  
Subject Detail: Spill worker hoses beach during Corexit application test - Quayle Beach, Smith Island (Prince William Sound).  
Slide: X  
Format: 35mm  
Original: X  
Technical Quality: Good  
Card Number: 790  
Date: August 8, '89  
Subject: CLEANUP-BEACH  
PEOPLE-OIL  
User Status: Public Domain

Slide Number: 0791  
Subject Detail: Spill worker hoses beach during Corexit application test - Quayle Beach, Smith Island (Prince William Sound).  
Slide: X  
Format: 35mm  
Original: X  
Technical Quality: Good  
Card Number: 791  
Date: August 8, '89  
Subject: CLEANUP-BEACH  
PEOPLE-OIL  
User Status: Public Domain

Slide Number: 0792  
 Subject Detail: ADEC worker makes note of water temperatures during Corexit application test - Quayle Beach, Smith Island (Prince William Sound).

Slide: X  
 Format: 35mm  
 Original: X  
 Technical Quality: Good  
 Card Number: 792  
 Date: August 8, '89  
 Subject: CLEANUP-BEACH  
 PEOPLE-STATE  
 User Status: Public Domain

Slide Number: 0793  
 Subject Detail: Volunteer spill workers from the Homer Area Recovery Coalition (H.A.R.C.) manually clean spill impacted beach - Groucho Beach, Port Dick (Gulf of Alaska).

Slide: X  
 Format: 35mm  
 Original: X  
 Technical Quality: Good  
 Card Number: 793  
 Date: August 15, '89  
 Subject: CLEANUP-BEACH  
 PEOPLE-MISC  
 User Status: Public Domain

Slide Number: 0794  
 Subject Detail: Volunteer spill workers from the Homer Area Recovery Coalition (H.A.R.C.) manually clean spill impacted beach - Groucho Beach, Port Dick (Gulf of Alaska).

Slide: X  
 Format: 35mm  
 Original: X  
 Technical Quality: Good  
 Card Number: 794  
 Date: August 15, '89  
 Subject: CLEANUP-BEACH  
 PEOPLE-MISC  
 User Status: Public Domain

Slide Number: 0795  
 Subject Detail: Volunteer spill workers from the Homer Area Recovery Coalition (H.A.R.C.) manually clean spill impacted beach - Groucho Beach, Port Dick (Gulf of Alaska).

Slide: X  
 Format: 35mm  
 Original: X  
 Technical Quality: Good  
 Card Number: 795  
 Date: August 15, '89  
 Subject: CLEANUP-BEACH  
 PEOPLE-MISC  
 User Status: Public Domain

Slide Number: 0796  
 Subject Detail: Volunteer spill workers from the Homer Area Recovery Coalition (H.A.R.C.) manually clean spill impacted beach - Groucho Beach, Port Dick (Gulf of Alaska).

Slide: X  
 Format: 35mm  
 Original: X  
 Technical Quality: Good  
 Card Number: 796  
 Date: August 15, '89  
 Subject: CLEANUP-BEACH  
 PEOPLE-MISC  
 User Status: Public Domain

Slide Number: 0797  
Subject Detail: Volunteer spill workers from the Homer Area Recovery Coalition (H.A.R.C.) manually clean spill impacted beach - Groucho Beach, Port Dick (Gulf of Alaska).  
Slide: X  
Format: 35mm  
Original: X  
Technical Quality: Good  
Card Number: 797  
Date: August 15, '89  
Subject: CLEANUP-BEACH  
PEOPLE-MISC  
User Status: Public Domain

Slide Number: 0798  
Subject Detail: Volunteer spill workers from the Homer Area Recovery Coalition (H.A.R.C.) manually clean spill impacted beach - Groucho Beach, Port Dick (Gulf of Alaska).  
Slide: X  
Format: 35mm  
Original: X  
Technical Quality: Good  
Card Number: 798  
Date: August 15, '89  
Subject: CLEANUP-BEACH  
PEOPLE-MISC  
User Status: Public Domain

Slide Number: 0799  
Subject Detail: Volunteer spill workers from the Homer Area Recovery Coalition (H.A.R.C.) manually clean spill impacted beach - Groucho Beach, Port Dick (Gulf of Alaska).  
Slide: X  
Format: 35mm  
Original: X  
Technical Quality: Good  
Card Number: 799  
Date: August 15, '89  
Subject: CLEANUP-BEACH  
PEOPLE-MISC  
User Status: Public Domain

Slide Number: 0800  
Subject Detail: Volunteer spill worker from the Homer Area Recovery Coalition (H.A.R.C.) manually brushes oily pine needles from rock - Groucho Beach, Port Dick (Gulf of Alaska).  
Slide: X  
Format: 35mm  
Original: X  
Technical Quality: Good  
Card Number: 800  
Date: August 15, '89  
Subject: CLEANUP-BEACH  
PEOPLE-MISC  
User Status: Public Domain

Slide Number: 0801  
Subject Detail: Geotextile bags stacked in warehouse - Kodiak (Gulf of Alaska).  
Slide: X  
Format: 35mm  
Original: X  
Technical Quality: Good  
Card Number: 801  
Date: August 18, '89  
Subject: CLEANUP-BEACH  
User Status: Public Domain



Slide Number: 0802  
Subject Detail: Geotextile bags stacked in warehouse - Kodiak (Gulf of Alaska).  
Slide: X  
Format: 35mm  
Original: X  
Technical Quality: Good  
Card Number: 802  
Date: August 18, '89  
Subject: CLEANUP-BEACH  
User Status: Public Domain

Slide Number: 0803  
Subject Detail: Camp and staging area for volunteer spill workers from the Homer Area Recovery Coalition (H.A.R.C.) - Port Dick (Gulf of Alaska).  
Slide: X  
Format: 35mm  
Original: X  
Technical Quality: Good  
Card Number: 803  
Date: August 26, '89  
Subject: CLEANUP-BEACH  
User Status: Public Domain

Slide Number: 0804  
Subject Detail: Camp and staging area for volunteer spill workers from the Homer Area Recovery Coalition (H.A.R.C.) - Port Dick (Gulf of Alaska).  
Slide: X  
Format: 35mm  
Original: X  
Technical Quality: Good  
Card Number: 804  
Date: August 26, '89  
Subject: CLEANUP-BEACH  
User Status: Public Domain

Slide Number: 0805  
Subject Detail: Camp and staging area for volunteer spill workers from the Homer Area Recovery Coalition (H.A.R.C.) - Port Dick (Gulf of Alaska).  
Slide: X  
Format: 35mm  
Original: X  
Technical Quality: Good  
Card Number: 805  
Date: August 26, '89  
Subject: CLEANUP-BEACH  
User Status: Public Domain

Slide Number: 0806  
Subject Detail: Camp and staging area for volunteer spill workers from the Homer Area Recovery Coalition (H.A.R.C.) - Port Dick (Gulf of Alaska).  
Slide: X  
Format: 35mm  
Original: X  
Technical Quality: Good  
Card Number: 806  
Date: August 26, '89  
Subject: CLEANUP-BEACH  
User Status: Public Domain


Slide Number: 0807  
Subject Detail: Benn Levine and Billy Day in red and white skiff, workers from the Homer Area Recovery Coalition (H.A.R.C.) - Port Dick (Gulf of Alaska).  
Slide: X  
Format: 35mm  
Original: X  
Technical Quality: Good  
Card Number: 807  
Date: August 26, '89  
Subject: CLEANUP-BEACH  
PEOPLE-MISC  
User Status: Public Domain

Slide Number: 0808  
Subject Detail: Benn Levine and Billy Day in red and white skiff, workers from the Homer Area Recovery Coalition (H.A.R.C.) - Port Dick (Gulf of Alaska).  
Slide: X  
Format: 35mm  
Original: X  
Technical Quality: Good  
Card Number: 808  
Date: August 26, '89  
Subject: CLEANUP-BEACH  
PEOPLE-MISC  
User Status: Public Domain

Slide Number: 0809  
Subject Detail: Wide shot from boats view of spill impacted area that will be cleaned by workers from the Homer Area Recovery Coalition (H.A.R.C.) - Port Dick (Gulf of Alaska).  
Slide: X  
Format: 35mm  
Original: X  
Technical Quality: Good  
Card Number: 809  
Date: August 27, '89  
Subject: CLEANUP-BEACH  
User Status: Public Domain

Slide Number: 0810  
Subject Detail: Wide shot from boats view of spill impacted area that will be cleaned by workers from the Homer Area Recovery Coalition (H.A.R.C.) - Port Dick (Gulf of Alaska).  
Slide: X  
Format: 35mm  
Original: X  
Technical Quality: Good  
Card Number: 810  
Date: August 27, '89  
Subject: CLEANUP-BEACH  
User Status: Public Domain


Slide Number: 0811  
Subject Detail: Wide shot of boats anchored carrying Billy Day's rock washer that will be used by workers from the Homer Area Recovery Coalition (H.A.R.C.) - Port Dick (Gulf of Alaska).  
Slide: X  
Format: 35mm  
Original: X  
Technical Quality: Good  
Card Number: 811  
Date: August 27, '89  
Subject: CLEANUP-BEACH  
User Status: Public Domain

Slide Number: 0812  
Subject Detail: Wide shot of boats anchored and skiff that will unload Billy Day's rock washer to be used by workers from the Homer Area Recovery Coalition (H.A.R.C.) - Port Dick (Gulf of Alaska). 

Slide: X  
Format: 35mm  
Original: X  
Technical Quality: Good  
Card Number: 812  
Date: August 27, '89  
Subject: CLEANUP-BEACH  
PEOPLE-MISC  
User Status: Public Domain

Slide Number: 0813  
Subject Detail: Boat anchored with skiff and workers from the Homer Area Recovery Coalition (H.A.R.C.) unloading Billy Day's rock washer - Port Dick (Gulf of Alaska).


Slide: X  
Format: 35mm  
Original: X  
Technical Quality: Good  
Card Number: 813  
Date: August 27, '89  
Subject: CLEANUP-BEACH  
PEOPLE-MISC  
User Status: Public Domain

Slide Number: 0814  
Subject Detail: Boat anchored with skiff and workers from the Homer Area Recovery Coalition (H.A.R.C.) unloading Billy Day's rock washer - Port Dick (Gulf of Alaska). 

Slide: X  
Format: 35mm  
Original: X  
Technical Quality: Good  
Card Number: 814  
Date: August 27, '89  
Subject: CLEANUP-BEACH  
PEOPLE-MISC  
User Status: Public Domain

Slide Number: 0815  
Subject Detail: Boat anchored with skiff and workers from the Homer Area Recovery Coalition (H.A.R.C.) unloading Billy Day's rock washer - Port Dick (Gulf of Alaska).

Slide: X  
Format: 35mm  
Original: X  
Technical Quality: Good  
Card Number: 815  
Date: August 27, '89  
Subject: CLEANUP-BEACH  
PEOPLE-MISC  
User Status: Public Domain

Slide Number: 0816  
Subject Detail: Boat anchored with skiff and workers from the Homer Area Recovery Coalition (H.A.R.C.) unloading Billy Day's rock washer - Port Dick (Gulf of Alaska). 

Slide: X  
Format: 35mm  
Original: X  
Technical Quality: Good  
Card Number: 816  
Date: August 27, '89  
Subject: CLEANUP-BEACH  
PEOPLE-MISC  
User Status: Public Domain

Slide Number: 0817  
Subject Detail: Boat anchored with skiff and workers from the Homer Area Recovery Coalition (H.A.R.C.) unloading Billy Day's rock washer - Port Dick (Gulf of Alaska).  
Slide: X  
Format: 35mm  
Original: X  
Technical Quality: Good  
Card Number: 817  
Date: August 27, '89  
Subject: CLEANUP-BEACH  
PEOPLE-MISC  
User Status: Public Domain

Slide Number: 0818  
Subject Detail: Wide shot of oiled beach and platform where workers from the Homer Area Recovery Coalition (H.A.R.C.) will unload Billy Day's rock washer - Mars Cove, Port Dick (Gulf of Alaska).  
Slide: X  
Format: 35mm  
Original: X  
Technical Quality: Good  
Card Number: 818  
Date: August 27, '89  
Subject: CLEANUP-BEACH  
User Status: Public Domain

Slide Number: 0819  
Subject Detail: Workers from the Homer Area Recovery Coalition (H.A.R.C.) are busy building a platform for the rock washer - Mars Cove, Port Dick (Gulf of Alaska).  
Slide: X  
Format: 35mm  
Original: X  
Technical Quality: Good  
Card Number: 819  
Date: August 27, '89  
Subject: CLEANUP-BEACH  
PEOPLE-MISC  
User Status: Public Domain

Slide Number: 0820  
Subject Detail: Workers from the Homer Area Recovery Coalition (H.A.R.C.) unload the rock washer from skiff - Mars Cove, Port Dick (Gulf of Alaska).  
Slide: X  
Format: 35mm  
Original: X  
Technical Quality: Good  
Card Number: 820  
Date: August 27, '89  
Subject: CLEANUP-BEACH  
PEOPLE-MISC  
User Status: Public Domain

Slide Number: 0821  
Subject Detail: Workers from the Homer Area Recovery Coalition (H.A.R.C.) unload and carry Billy Day's rock washer to platform built on beach - Mars Cove, Port Dick (Gulf of Alaska).  
Slide: X  
Format: 35mm  
Original: X  
Technical Quality: Good  
Card Number: 821  
Date: August 28, '89  
Subject: CLEANUP-BEACH  
PEOPLE-MISC  
User Status: Public Domain

Slide Number: 0822  
 Subject Detail: Workers from the Homer Area Recovery Coalition (H.A.R.C.) unload and carry Billy Day's rock washer to platform built on beach - Mars Cove, Port Dick (Gulf of Alaska).

Slide: X  
 Format: 35mm  
 Original: X  
 Technical Quality: Good  
 Card Number: 822  
 Date: August 27, '89  
 Subject: CLEANUP-BEACH  
 PEOPLE-MISC  
 User Status: Public Domain

Slide Number: 0823  
 Subject Detail: Workers from the Homer Area Recovery Coalition (H.A.R.C.) work on platform that is to hold Billy Day's rock washer - Mars Cove, Port Dick (Gulf of Alaska).

Slide: X  
 Format: 35mm  
 Original: X  
 Technical Quality: Good  
 Card Number: 823  
 Date: August 27, '89  
 Subject: CLEANUP-BEACH  
 PEOPLE-MISC  
 User Status: Public Domain

Slide Number: 0824  
 Subject Detail: Workers from the Homer Area Recovery Coalition (H.A.R.C.) work on platform that is to hold Billy Day's rock washer - Mars Cove, Port Dick (Gulf of Alaska).

Slide: X  
 Format: 35mm  
 Original: X  
 Technical Quality: Good  
 Card Number: 824  
 Date: August 27, '89  
 Subject: CLEANUP-BEACH  
 PEOPLE-MISC  
 User Status: Public Domain

Slide Number: 0825  
 Subject Detail: Billy Day's rock washer stands alone on a platform built by volunteer workers from the Homer Area Recovery Coalition (H.A.R.C.) - Mars Cove, Port Dick (Gulf of Alaska).

Slide: X  
 Format: 35mm  
 Original: X  
 Technical Quality: Good  
 Card Number: 825  
 Date: August 27, '89  
 Subject: CLEANUP-BEACH  
 User Status: Public Domain

Slide Number: 0826  
 Subject Detail: Billy Day's rock washer stands alone on a platform built by volunteer workers from the Homer Area Recovery Coalition (H.A.R.C.) - Mars Cove, Port Dick (Gulf of Alaska).

Slide: X  
 Format: 35mm  
 Original: X  
 Technical Quality: Good  
 Card Number: 826  
 Date: August 27, '89  
 Subject: CLEANUP-BEACH  
 User Status: Public Domain


Slide Number: 0827  
Subject Detail: Wide shot of boomed off water and skiff, with volunteer worker from the Homer Area Recovery Coalition (H.A.R.C.) climbing stairs - Mars Cove, Port Dick (Gulf of Alaska).  
Slide: X  
Format: 35mm  
Original: X  
Technical Quality: Good  
Card Number: 827  
Date: August 27, '89  
Subject: CLEANUP-BEACH  
PEOPLE-MISC  
User Status: Public Domain

Slide Number: 0828  
Subject Detail: Wide shot of boomed off water and skiff, with volunteer worker from the Homer Area Recovery Coalition (H.A.R.C.) climbing stairs - Mars Cove, Port Dick (Gulf of Alaska).  
Slide: X  
Format: 35mm  
Original: X  
Technical Quality: Good  
Card Number: 828  
Date: August 27, '89  
Subject: CLEANUP-BEACH  
PEOPLE-MISC  
User Status: Public Domain

Slide Number: 0829  
Subject Detail: Wide shot of oil impacted beach with rock washer platform built by volunteer workers from the Homer Area Recovery Coalition (H.A.R.C.) - Mars Cove, Port Dick (Gulf of Alaska).  
Slide: X  
Format: 35mm  
Original: X  
Technical Quality: Good  
Card Number: 829  
Date: August 28, '89  
Subject: CLEANUP-BEACH  
User Status: Public Domain

Slide Number: 0830  
Subject Detail: Billy Day, volunteer worker from the Homer Area Recovery Coalition (H.A.R.C.), stands in front of his rock washer while Benn Levine cleans rock - Mars Cove, Port Dick (Gulf of Alaska).  
Slide: X  
Format: 35mm  
Original: X  
Technical Quality: Good  
Card Number: 830  
Date: August 28, '89  
Subject: CLEANUP-BEACH  
PEOPLE-MISC  
User Status: Public Domain


Slide Number: 0831  
Subject Detail: Volunteer workers from the Homer Area Recovery Coalition (H.A.R.C.), Benn Levine and Billy Day, clean rocks using rock washer - Mars Cove, Port Dick (Gulf of Alaska).  
Slide: X  
Format: 35mm  
Original: X  
Technical Quality: Good  
Card Number: 831  
Date: August 28, '89  
Subject: CLEANUP-BEACH  
PEOPLE-MISC  
User Status: Public Domain

Slide Number: 0832  
Subject Detail: Billy Day, volunteer worker from the Homer Area Recovery Coalition (H.A.R.C.), cleans oily rocks in his rock washer - Mars Cove, Port Dick (Gulf of Alaska).

Slide: X  
Format: 35mm  
Original: X  
Technical Quality: Good  
Card Number: 832  
Date: August 28, '89  
Subject: CLEANUP-BEACH  
PEOPLE-MISC  
User Status: Public Domain

Slide Number: 0833  
Subject Detail: Billy Day, volunteer worker from the Homer Area Recovery Coalition (H.A.R.C.), cleans oily rocks in his rock washer - Mars Cove, Port Dick (Gulf of Alaska).

Slide: X  
Format: 35mm  
Original: X  
Technical Quality: Good  
Card Number: 833  
Date: August 28, '89  
Subject: CLEANUP-BEACH  
PEOPLE-MISC  
User Status: Public Domain

Slide Number: 0834  
Subject Detail: Water spray gun sits in oily rock tray of rock washer (close up) - Mars Cove, Port Dick (Gulf of Alaska).

Slide: X  
Format: 35mm  
Original: X  
Technical Quality: Good  
Card Number: 834  
Date: August 28, '89  
Subject: CLEANUP-BEACH  
User Status: Public Domain

Slide Number: 0835  
Subject Detail: Tom McDowell stands by with video camera next to oil separator and rock washer - Mars Cove, Port Dick (Gulf of Alaska).

Slide: X  
Format: 35mm  
Original: X  
Technical Quality: Good  
Card Number: 835  
Date: August 28, '89  
Subject: CLEANUP-BEACH  
PEOPLE-STATE  
User Status: Public Domain

Slide Number: 0836  
Subject Detail: Oil separator filled with water and oil (close up) - Mars Cove, Port Dick (Gulf of Alaska).

Slide: X  
Format: 35mm  
Original: X  
Technical Quality: Good  
Card Number: 836  
Date: August 28, '89  
Subject: CLEANUP-BEACH  
User Status: Public Domain

Slide Number: 0837  
Subject Detail: High aerial of a maxi-barge and spill workers hosing beach, oil sheen trapped in containment boom - LaTouche Island (Prince William Sound).

Slide: X  
Format: 35mm  
Original: X  
Technical Quality: Good  
Card Number: 837  
Date: September 11, '89  
Subject: CLEANUP-BEACH  
CLEANUP-WATER  
User Status: Public Domain

Slide Number: 0838  
Subject Detail: Aerial of a maxi-barge and spill workers hosing beach, oil sheen trapped in containment boom - LaTouche Island (Prince William Sound).

Slide: X  
Format: 35mm  
Original: X  
Technical Quality: Good  
Card Number: 838  
Date: September 11, '89  
Subject: CLEANUP-BEACH  
CLEANUP-WATER  
User Status: Public Domain

Slide Number: 0839  
Subject Detail: Aerial of a maxi-barge and spill workers hosing beach, oil sheen trapped in containment boom - LaTouche Island (Prince William Sound).

Slide: X  
Format: 35mm  
Original: X  
Technical Quality: Good  
Card Number: 839  
Date: September 11, '89  
Subject: CLEANUP-BEACH  
CLEANUP-WATER  
User Status: Public Domain

Slide Number: 0840  
Subject Detail: Aerial of a maxi-barge and spill workers hosing beach, oil sheen trapped in containment boom - LaTouche Island (Prince William Sound).

Slide: X  
Format: 35mm  
Original: X  
Technical Quality: Good  
Card Number: 840  
Date: September 11, '89  
Subject: CLEANUP-BEACH  
CLEANUP-WATER  
User Status: Public Domain

Slide Number: 0841  
Subject Detail: Aerial of a maxi-barge and spill workers hosing beach, oil sheen trapped in containment boom - LaTouche Island (Prince William Sound).

Slide: X  
Format: 35mm  
Original: X  
Technical Quality: Good  
Card Number: 841  
Date: September 11, '89  
Subject: CLEANUP-BEACH  
CLEANUP-WATER  
User Status: Public Domain



Slide Number: 0842  
 Subject Detail: Aerial of a maxi-barge and spill workers hosing beach, oil sheen trapped in containment boom - LaTouche Island (Prince William Sound).  
 Slide: X  
 Format: 35mm  
 Original: X  
 Technical Quality: Good  
 Card Number: 842  
 Date: September 11, '89  
 Subject: CLEANUP-BEACH  
 CLEANUP-WATER  
 User Status: Public Domain

Slide Number: 0843  
 Subject Detail: Aerial of a maxi-barge and spill workers hosing beach, oil sheen trapped in containment boom - LaTouche Island (Prince William Sound).  
 Slide: X  
 Format: 35mm  
 Original: X  
 Technical Quality: Good  
 Card Number: 843  
 Date: September 11, '89  
 Subject: CLEANUP-BEACH  
 CLEANUP-WATER  
 User Status: Public Domain

Slide Number: 0844  
 Subject Detail: Aerial of a maxi-barge and spill workers hosing beach, oil sheen trapped in containment boom - LaTouche Island (Prince William Sound).  
 Slide: X  
 Format: 35mm  
 Original: X  
 Technical Quality: Good  
 Card Number: 844  
 Date: September 11, '89  
 Subject: CLEANUP-BEACH  
 CLEANUP-WATER  
 User Status: Public Domain

Slide Number: 0845  
 Subject Detail: Aerial of a maxi-barge and spill workers hosing beach, oil sheen trapped in containment boom - LaTouche Island (Prince William Sound).  
 Slide: X  
 Format: 35mm  
 Original: X  
 Technical Quality: Good  
 Card Number: 845  
 Date: September 11, '89  
 Subject: CLEANUP-BEACH  
 CLEANUP-WATER  
 User Status: Public Domain

Slide Number: 0846  
 Subject Detail: Aerial of a maxi-barge and spill workers hosing beach - LaTouche Island (Prince William Sound).  
 Slide: X  
 Format: 35mm  
 Original: X  
 Technical Quality: Good  
 Card Number: 846  
 Date: September 11, '89  
 Subject: CLEANUP-BEACH  
 CLEANUP-WATER  
 User Status: Public Domain

Slide Number: 0847  
Subject Detail: Aerial of a maxi-barge and spill workers hosing beach - LaTouche Island (Prince William Sound).  
Slide: X  
Format: 35mm  
Original: X  
Technical Quality: Good  
Card Number: 847  
Date: September 11, '89  
Subject: CLEANUP-BEACH  
CLEANUP-WATER  
User Status: Public Domain

Slide Number: 0848  
Subject Detail: Aerial of a maxi-barge and spill workers hosing beach, oil sheen escapes from containment boom - LaTouche Island (Prince William Sound).  
Slide: X  
Format: 35mm  
Original: X  
Technical Quality: Good  
Card Number: 848  
Date: September 11, '89  
Subject: CLEANUP-BEACH  
CLEANUP-WATER  
User Status: Public Domain

Slide Number: 0849  
Subject Detail: Aerial of camp and staging area for volunteer workers from the Homer Area Recovery Coalition (H.A.R.C.) - Port Dick (Gulf of Alaska).  
Slide: X  
Format: 35mm  
Original: X  
Technical Quality: Good  
Card Number: 849  
Date: September 13, '89  
Subject: CLEANUP-BEACH  
User Status: Public Domain

Slide Number: 0850  
Subject Detail: Aerial of oil impacted beach and volunteer spill workers from the Homer Area Recovery Coalition (H.A.R.C.) - Mars Cove, Port Dick (Gulf of Alaska).  
Slide: X  
Format: 35mm  
Original: X  
Technical Quality: Good  
Card Number: 850  
Date: September 13, '89  
Subject: CLEANUP-BEACH  
User Status: Public Domain

Slide Number: 0851  
Subject Detail: Aerial of of two survey helicopters on ground - Gulf of Alaska.  
Slide: X  
Format: 35mm  
Original: X  
Technical Quality: Good  
Card Number: 851  
Date: September 13, '89  
Subject: CLEANUP-BEACH  
User Status: Public Domain

Slide Number: 0852  
Subject Detail: Aerial of of two survey helicopters on ground - Gulf of Alaska.  
Slide: X  
Format: 35mm  
Original: X  
Technical Quality: Good  
Card Number: 852  
Date: September 13, '89  
Subject: CLEANUP-BEACH  
User Status: Public Domain

Slide Number: 0853  
Subject Detail: Aerial of boat cleaning facility dry dock, cleaning oil spill vessels after demobilization - McPherson Passage (Prince William Sound).  
Slide: X  
Format: 35mm  
Original: X  
Technical Quality: Good  
Card Number: 853  
Date: September 16, '89  
Subject: CLEANUP-WATER  
User Status: Public Domain

Slide Number: 0854  
Subject Detail: Aerial of boat cleaning facility dry dock, cleaning oil spill vessels after demobilization - McPherson Passage (Prince William Sound).  
Slide: X  
Format: 35mm  
Original: X  
Technical Quality: Good  
Card Number: 854  
Date: September 16, '89  
Subject: CLEANUP-WATER  
User Status: Public Domain

Slide Number: 0855  
Subject Detail: Aerial of boat cleaning facility dry dock, cleaning oil spill vessels after demobilization - McPherson Passage (Prince William Sound).  
Slide: X  
Format: 35mm  
Original: X  
Technical Quality: Good  
Card Number: 855  
Date: September 16, '89  
Subject: CLEANUP-WATER  
User Status: Public Domain

Slide Number: 0856  
Subject Detail: Aerial of boat cleaning facility dry dock, cleaning oil spill vessels after demobilization - McPherson Passage (Prince William Sound).  
Slide: X  
Format: 35mm  
Original: X  
Technical Quality: Good  
Card Number: 856  
Date: September 16, '89  
Subject: CLEANUP-WATER  
User Status: Public Domain

Slide Number: 0857  
Subject Detail: Aerial of boat cleaning facility dry dock, cleaning oil spill vessels after demobilization - McPherson Passage (Prince William Sound).

Slide: X  
Format: 35mm  
Original: X  
Technical Quality: Good  
Card Number: 857  
Date: September 16, '89  
Subject: CLEANUP-WATER  
User Status: Public Domain

Slide Number: 0858  
Subject Detail: Aerial of boat cleaning facility dry dock, cleaning oil spill vessels after demobilization - McPherson Passage (Prince William Sound).

Slide: X  
Format: 35mm  
Original: X  
Technical Quality: Good  
Card Number: 858  
Date: September 16, '89  
Subject: CLEANUP-WATER  
User Status: Public Domain

Slide Number: 0859  
Subject Detail: Aerial of boat cleaning facility dry dock, cleaning oil spill vessels after demobilization - McPherson Passage (Prince William Sound).

Slide: X  
Format: 35mm  
Original: X  
Technical Quality: Good  
Card Number: 859  
Date: September 16, '89  
Subject: CLEANUP-WATER  
User Status: Public Domain

Slide Number: 0860  
Subject Detail: Aerial of boat cleaning facility dry dock, cleaning oil spill vessels after demobilization - McPherson Passage (Prince William Sound).

Slide: X  
Format: 35mm  
Original: X  
Technical Quality: Good  
Card Number: 860  
Date: September 16, '89  
Subject: CLEANUP-WATER  
User Status: Public Domain

Slide Number: 0861  
Subject Detail: Aerial of boat cleaning facility dry dock, cleaning oil spill vessels after demobilization - McPherson Passage (Prince William Sound).

Slide: X  
Format: 35mm  
Original: X  
Technical Quality: Good  
Card Number: 861  
Date: September 16, '89  
Subject: CLEANUP-WATER  
User Status: Public Domain



Slide Number: 0857  
Subject Detail: Aerial of boat cleaning facility dry dock, cleaning oil spill vessels after demobilization - McPherson Passage (Prince William Sound).  
Slide: X  
Format: 35mm  
Original: X  
Technical Quality: Good  
Card Number: 857  
Date: September 16, '89  
Subject: CLEANUP-WATER  
User Status: Public Domain

Slide Number: 0858  
Subject Detail: Aerial of boat cleaning facility dry dock, cleaning oil spill vessels after demobilization - McPherson Passage (Prince William Sound).  
Slide: X  
Format: 35mm  
Original: X  
Technical Quality: Good  
Card Number: 858  
Date: September 16, '89  
Subject: CLEANUP-WATER  
User Status: Public Domain

Slide Number: 0859  
Subject Detail: Aerial of boat cleaning facility dry dock, cleaning oil spill vessels after demobilization - McPherson Passage (Prince William Sound).  
Slide: X  
Format: 35mm  
Original: X  
Technical Quality: Good  
Card Number: 859  
Date: September 16, '89  
Subject: CLEANUP-WATER  
User Status: Public Domain

Slide Number: 0860  
Subject Detail: Aerial of boat cleaning facility dry dock, cleaning oil spill vessels after demobilization - McPherson Passage (Prince William Sound).  
Slide: X  
Format: 35mm  
Original: X  
Technical Quality: Good  
Card Number: 860  
Date: September 16, '89  
Subject: CLEANUP-WATER  
User Status: Public Domain

Slide Number: 0861  
Subject Detail: Aerial of boat cleaning facility dry dock, cleaning oil spill vessels after demobilization - McPherson Passage (Prince William Sound).  
Slide: X  
Format: 35mm  
Original: X  
Technical Quality: Good  
Card Number: 861  
Date: September 16, '89  
Subject: CLEANUP-WATER  
User Status: Public Domain

Slide Number: 0857  
Subject Detail: Aerial of boat cleaning facility dry dock, cleaning oil spill vessels after demobilization - McPherson Passage (Prince William Sound).

Slide: X  
Format: 35mm  
Original: X  
Technical Quality: Good  
Card Number: 857  
Date: September 16, '89  
Subject: CLEANUP-WATER  
User Status: Public Domain

Slide Number: 0858  
Subject Detail: Aerial of boat cleaning facility dry dock, cleaning oil spill vessels after demobilization - McPherson Passage (Prince William Sound).

Slide: X  
Format: 35mm  
Original: X  
Technical Quality: Good  
Card Number: 858  
Date: September 16, '89  
Subject: CLEANUP-WATER  
User Status: Public Domain

Slide Number: 0859  
Subject Detail: Aerial of boat cleaning facility dry dock, cleaning oil spill vessels after demobilization - McPherson Passage (Prince William Sound).

Slide: X  
Format: 35mm  
Original: X  
Technical Quality: Good  
Card Number: 859  
Date: September 16, '89  
Subject: CLEANUP-WATER  
User Status: Public Domain

Slide Number: 0860  
Subject Detail: Aerial of boat cleaning facility dry dock, cleaning oil spill vessels after demobilization - McPherson Passage (Prince William Sound).

Slide: X  
Format: 35mm  
Original: X  
Technical Quality: Good  
Card Number: 860  
Date: September 16, '89  
Subject: CLEANUP-WATER  
User Status: Public Domain

Slide Number: 0861  
Subject Detail: Aerial of boat cleaning facility dry dock, cleaning oil spill vessels after demobilization - McPherson Passage (Prince William Sound).

Slide: X  
Format: 35mm  
Original: X  
Technical Quality: Good  
Card Number: 861  
Date: September 16, '89  
Subject: CLEANUP-WATER  
User Status: Public Domain

Slide Number: 0867  
Subject Detail: Aerial of deflactive boom on water - Chenega Bay, Evans Island (Prince William Sound).  
Slide: X  
Format: 35mm  
Original: X  
Technical Quality: Good  
Card Number: 867  
Date: September 28, '89  
Subject: CLEANUP-WATER  
User Status: Public Domain

Slide Number: 0868  
Subject Detail: Aerial of deflactive boom on water - Chenega Bay, Evans Island (Prince William Sound).  
Slide: X  
Format: 35mm  
Original: X  
Technical Quality: Good  
Card Number: 868  
Date: September 28, '89  
Subject: CLEANUP-WATER  
User Status: Public Domain

Slide Number: 0869  
Subject Detail: Aerial of deflactive boom on water - Chenega Bay, Evans Island (Prince William Sound).  
Slide: X  
Format: 35mm  
Original: X  
Technical Quality: Good  
Card Number: 869  
Date: September 28, '89  
Subject: CLEANUP-WATER  
User Status: Public Domain

Slide Number: 0870  
Subject Detail: Aerial of deflactive boom on water - Chenega Bay, Evans Island (Prince William Sound).  
Slide: X  
Format: 35mm  
Original: X  
Technical Quality: Good  
Card Number: 870  
Date: September 28, '89  
Subject: CLEANUP-WATER  
User Status: Public Domain

Slide Number: 0871  
Subject Detail: Aerial of deflactive boom on water - Chenega Bay, Evans Island (Prince William Sound).  
Slide: X  
Format: 35mm  
Original: X  
Technical Quality: Good  
Card Number: 871  
Date: September 28, '89  
Subject: CLEANUP-WATER  
User Status: Public Domain



Slide Number: 0872  
Subject Detail: Aerial of defluctive boom on water - Chenega Bay, Evans Island (Prince William Sound).  
Slide: X  
Format: 35mm  
Original: X  
Technical Quality: Good  
Card Number: 872  
Date: September 28, '89  
Subject: CLEANUP-WATER  
User Status: Public Domain

Slide Number: 0873  
Subject Detail: Aerial of defluctive boom on water - Chenega Bay, Evans Island (Prince William Sound).  
Slide: X  
Format: 35mm  
Original: X  
Technical Quality: Good  
Card Number: 873  
Date: September 28, '89  
Subject: CLEANUP-WATER  
User Status: Public Domain

Slide Number: 0874  
Subject Detail: Aerial of the Nautilus II, ADEC science ship, winter diving crews headquarters - Prince William Sound.  
Slide: X  
Format: 35mm  
Original: X  
Technical Quality: Good  
Card Number: 874  
Date: December 4, '89  
Subject: CLEANUP-WATER  
User Status: Public Domain

Slide Number: 0875  
Subject Detail: Aerial of the Nautilus II, ADEC science ship, winter diving crews headquarters - Prince William Sound.  
Slide: X  
Format: 35mm  
Original: X  
Technical Quality: Good  
Card Number: 875  
Date: December 4, '89  
Subject: CLEANUP-WATER  
User Status: Public Domain

Slide Number: 0876  
Subject Detail: Aerial of the Nautilus II, ADEC science ship, winter diving crews headquarters - Prince William Sound.  
Slide: X  
Format: 35mm  
Original: X  
Technical Quality: Good  
Card Number: 876  
Date: December 4, '89  
Subject: CLEANUP-WATER  
User Status: Public Domain

Slide Number: 0877  
Subject Detail: Aerial of the Nautilus II, ADEC science ship, winter diving crews headquarters - Prince William Sound.  
Slide: X  
Format: 35mm  
Original: X  
Technical Quality: Good  
Card Number: 877  
Date: December 4, '89  
Subject: CLEANUP-WATER  
User Status: Public Domain

Slide Number: 0878  
Subject Detail: Aerial of the Nautilus II, ADEC science ship, winter diving crews headquarters - Prince William Sound.  
Slide: X  
Format: 35mm  
Original: X  
Technical Quality: Good  
Card Number: 878  
Date: December 4, '89  
Subject: CLEANUP-WATER  
User Status: Public Domain

Slide Number: 0879  
Subject Detail: Aerial of the Nautilus II, ADEC science ship, winter diving crews headquarters - Prince William Sound.  
Slide: X  
Format: 35mm  
Original: X  
Technical Quality: Good  
Card Number: 879  
Date: December 4, '89  
Subject: CLEANUP-WATER  
User Status: Public Domain

Slide Number: 0880  
Subject Detail: Aerial of the Nautilus II, ADEC science ship, winter diving crews headquarters - Prince William Sound.  
Slide: X  
Format: 35mm  
Original: X  
Technical Quality: Good  
Card Number: 880  
Date: December 4, '89  
Subject: CLEANUP-WATER  
User Status: Public Domain

Slide Number: 0881  
Subject Detail: Aerial of the Nautilus II, ADEC science ship, winter diving crews headquarters - Herring Bay, Knight Island (Prince William Sound).  
Slide: X  
Format: 35mm  
Original: X  
Technical Quality: Good  
Card Number: 881  
Date: December 7, '89  
Subject: CLEANUP-WATER  
User Status: Public Domain

Slide Number: 0882  
 Subject Detail: Aerial of the Nautilus II, ADEC science ship, winter diving crews headquarters - Herring Bay, Knight Island (Prince William Sound).

Slide: X  
 Format: 35mm  
 Original: X  
 Technical Quality: Good  
 Card Number: 882  
 Date: December 7, '89  
 Subject: CLEANUP-WATER  
 User Status: Public Domain

Slide Number: 0883  
 Subject Detail: Aerial of the Nautilus II, ADEC science ship, winter diving crews headquarters - Herring Bay, Knight Island (Prince William Sound).

Slide: X  
 Format: 35mm  
 Original: X  
 Technical Quality: Good  
 Card Number: 883  
 Date: December 7, '89  
 Subject: CLEANUP-WATER  
 User Status: Public Domain

Slide Number: 0884  
 Subject Detail: Aerial of the Nautilus II, ADEC science ship, winter diving crews headquarters - Herring Bay, Knight Island (Prince William Sound).

Slide: X  
 Format: 35mm  
 Original: X  
 Technical Quality: Good  
 Card Number: 884  
 Date: December 7, '89  
 Subject: CLEANUP-WATER  
 User Status: Public Domain

Slide Number: 0885  
 Subject Detail: Aerial of the Nautilus II, ADEC science ship, winter diving crews headquarters - Herring Bay, Knight Island (Prince William Sound).

Slide: X  
 Format: 35mm  
 Original: X  
 Technical Quality: Good  
 Card Number: 885  
 Date: December 7, '89  
 Subject: CLEANUP-WATER  
 User Status: Public Domain

Slide Number: 0886  
 Subject Detail: Aerial of the Nautilus II, ADEC science ship, winter diving crews headquarters - Herring Bay, Knight Island (Prince William Sound).

Slide: X  
 Format: 35mm  
 Original: X  
 Technical Quality: Good  
 Card Number: 886  
 Date: December 7, '89  
 Subject: CLEANUP-WATER  
 User Status: Public Domain

Slide Number: 0887  
Subject Detail: Aerial of the Nautilus II, ADEC science ship, winter diving crews headquarters - Herring Bay, Knight Island (Prince William Sound).  
Slide: X  
Format: 35mm  
Original: X  
Technical Quality: Good  
Card Number: 887  
Date: December 7, '89  
Subject: CLEANUP-WATER  
User Status: Public Domain

Slide Number: 0888  
Subject Detail: Aerial of the Nautilus II, ADEC science ship, winter diving crews headquarters - Herring Bay, Knight Island (Prince William Sound).  
Slide: X  
Format: 35mm  
Original: X  
Technical Quality: Good  
Card Number: 888  
Date: December 7, '89  
Subject: CLEANUP-WATER  
User Status: Public Domain

Slide Number: 0889  
Subject Detail: Aerial of the Nautilus II, ADEC science ship, winter diving crews headquarters - Herring Bay, Knight Island (Prince William Sound).  
Slide: X  
Format: 35mm  
Original: X  
Technical Quality: Good  
Card Number: 889  
Date: December 7, '89  
Subject: CLEANUP-WATER  
User Status: Public Domain

Slide Number: 0890  
Subject Detail: Aerial of the Nautilus II, ADEC science ship, winter diving crews headquarters - Herring Bay, Knight Island (Prince William Sound).  
Slide: X  
Format: 35mm  
Original: X  
Technical Quality: Good  
Card Number: 890  
Date: December 7, '89  
Subject: CLEANUP-WATER  
User Status: Public Domain

Slide Number: 0891  
Subject Detail: Aerial of the Nautilus II, ADEC science ship, winter diving crews headquarters - Herring Bay, Knight Island (Prince William Sound).  
Slide: X  
Format: 35mm  
Original: X  
Technical Quality: Good  
Card Number: 891  
Date: December 7, '89  
Subject: CLEANUP-WATER  
User Status: Public Domain

Slide Number: 0892  
 Subject Detail: Aerial of the Nautilus II, ADEC science ship, winter diving crews headquarters - Herring Bay, Knight Island (Prince William Sound). (C)

Slide: X  
 Format: 35mm  
 Original: X  
 Technical Quality: Good  
 Card Number: 892  
 Date: December 7, '89  
 Subject: CLEANUP-WATER  
 User Status: Public Domain

Slide Number: 0893  
 Subject Detail: Aerial of the Nautilus II, ADEC science ship, winter diving crews headquarters - Herring Bay, Knight Island (Prince William Sound).

Slide: X  
 Format: 35mm  
 Original: X  
 Technical Quality: Good  
 Card Number: 893  
 Date: December 7, '89  
 Subject: CLEANUP-WATER  
 User Status: Public Domain

Slide Number: 0894  
 Subject Detail: Aerial of the Nautilus II, ADEC science ship, winter diving crews headquarters - Herring Bay, Knight Island (Prince William Sound).

Slide: X  
 Format: 35mm  
 Original: X  
 Technical Quality: Good  
 Card Number: 894  
 Date: December 7, '89  
 Subject: CLEANUP-WATER  
 User Status: Public Domain

Slide Number: 0895  
 Subject Detail: Aerial of the Nautilus II, ADEC science ship, winter diving crews headquarters - Herring Bay, Knight Island (Prince William Sound).

Slide: X  
 Format: 35mm  
 Original: X  
 Technical Quality: Good  
 Card Number: 895  
 Date: December 7, '89  
 Subject: CLEANUP-WATER  
 User Status: Public Domain

Slide Number: 0896  
 Subject Detail: Aerial of the Nautilus II, ADEC science ship, winter diving crews headquarters - Herring Bay, Knight Island (Prince William Sound).

Slide: X  
 Format: 35mm  
 Original: X  
 Technical Quality: Good  
 Card Number: 896  
 Date: December 7, '89  
 Subject: CLEANUP-WATER  
 User Status: Public Domain

(C)

Slide Number: 0897  
Subject Detail: Aerial of the Nautilus II, ADEC science ship, winter diving crews headquarters - Herring Bay, Knight Island (Prince William Sound).  
Slide: X  
Format: 35mm  
Original: X  
Technical Quality: Good  
Card Number: 897  
Date: December 7, '89  
Subject: CLEANUP-WATER  
User Status: Public Domain

Slide Number: 0898  
Subject Detail: Aerial of the Nautilus II, ADEC science ship, winter diving crews headquarters - Herring Bay, Knight Island (Prince William Sound).  
Slide: X  
Format: 35mm  
Original: X  
Technical Quality: Good  
Card Number: 898  
Date: December 7, '89  
Subject: CLEANUP-WATER  
User Status: Public Domain

Slide Number: 0899  
Subject Detail: Aerial of the Nautilus II, ADEC science ship, winter diving crews headquarters - Herring Bay, Knight Island (Prince William Sound).  
Slide: X  
Format: 35mm  
Original: X  
Technical Quality: Good  
Card Number: 899  
Date: December 7, '89  
Subject: CLEANUP-WATER  
User Status: Public Domain

Slide Number: 0900  
Subject Detail: Aerial of the Nautilus II, ADEC science ship, winter diving crews headquarters - Herring Bay, Knight Island (Prince William Sound).  
Slide: X  
Format: 35mm  
Original: X  
Technical Quality: Good  
Card Number: 900  
Date: December 7, '89  
Subject: CLEANUP-WATER  
User Status: Public Domain

Slide Number: 0901  
Subject Detail: Aerial of the Nautilus II, ADEC science ship, winter diving crews headquarters - Herring Bay, Knight Island (Prince William Sound).  
Slide: X  
Format: 35mm  
Original: X  
Technical Quality: Good  
Card Number: 901  
Date: December 7, '89  
Subject: CLEANUP-WATER  
User Status: Public Domain

Slide Number: 0902  
 Subject Detail: Aerial of the Nautilus II, ADEC science ship, winter diving crews headquarters - Herring Bay, Knight Island (Prince William Sound).  
 Slide: X  
 Format: 35mm  
 Original: X  
 Technical Quality: Good  
 Card Number: 902  
 Date: December 7, '89  
 Subject: CLEANUP-WATER  
 User Status: Public Domain

Slide Number: 0903  
 Subject Detail: Aerial of the Nautilus II, ADEC science ship, winter diving crews headquarters - Herring Bay, Knight Island (Prince William Sound).  
 Slide: X  
 Format: 35mm  
 Original: X  
 Technical Quality: Good  
 Card Number: 903  
 Date: December 7, '89  
 Subject: CLEANUP-WATER  
 User Status: Public Domain

Slide Number: 0904  
 Subject Detail: Aerial of the Nautilus II, ADEC science ship, winter diving crews headquarters - Herring Bay, Knight Island (Prince William Sound).  
 Slide: X  
 Format: 35mm  
 Original: X  
 Technical Quality: Good  
 Card Number: 904  
 Date: December 7, '89  
 Subject: CLEANUP-WATER  
 User Status: Public Domain

Slide Number: 0905  
 Subject Detail: Aerial of the Nautilus II, ADEC science ship, winter diving crews headquarters - Herring Bay, Knight Island (Prince William Sound).  
 Slide: X  
 Format: 35mm  
 Original: X  
 Technical Quality: Good  
 Card Number: 905  
 Date: December 7, '89  
 Subject: CLEANUP-WATER  
 User Status: Public Domain

Slide Number: 0906  
 Subject Detail: Aerial of the Nautilus II, ADEC science ship, winter diving crews headquarters - Herring Bay, Knight Island (Prince William Sound).  
 Slide: X  
 Format: 35mm  
 Original: X  
 Technical Quality: Good  
 Card Number: 906  
 Date: December 7, '89  
 Subject: CLEANUP-WATER  
 User Status: Public Domain

Slide Number: 0907  
Subject Detail: Aerial of the Nautilus II, ADEC science ship, winter diving crews headquarters - Herring Bay, Knight Island (Prince William Sound).  
Slide: X  
Format: 35mm  
Original: X  
Technical Quality: Good  
Card Number: 907  
Date: December 7, '89  
Subject: CLEANUP-WATER  
User Status: Public Domain

Slide Number: 0908  
Subject Detail: Aerial of the Nautilus II, ADEC science ship, winter diving crews headquarters - Herring Bay, Knight Island (Prince William Sound).  
Slide: X  
Format: 35mm  
Original: X  
Technical Quality: Good  
Card Number: 908  
Date: December 7, '89  
Subject: CLEANUP-WATER  
User Status: Public Domain

Slide Number: 0909  
Subject Detail: Aerial of the Nautilus II, ADEC science ship, winter diving crews headquarters - Herring Bay, Knight Island (Prince William Sound).  
Slide: X  
Format: 35mm  
Original: X  
Technical Quality: Good  
Card Number: 909  
Date: December 7, '89  
Subject: CLEANUP-WATER  
User Status: Public Domain

Slide Number: 0910  
Subject Detail: Aerial of the Nautilus II, ADEC science ship, winter diving crews headquarters - Herring Bay, Knight Island (Prince William Sound).  
Slide: X  
Format: 35mm  
Original: X  
Technical Quality: Good  
Card Number: 910  
Date: December 7, '89  
Subject: CLEANUP-WATER  
User Status: Public Domain

Slide Number: 0911  
Subject Detail: Aerial of the Nautilus II, ADEC science ship, winter diving crews headquarters - Herring Bay, Knight Island (Prince William Sound).  
Slide: X  
Format: 35mm  
Original: X  
Technical Quality: Good  
Card Number: 911  
Date: December 7, '89  
Subject: CLEANUP-WATER  
User Status: Public Domain



Slide Number: 0912  
Subject Detail: High aerial of skiffs in water and helicopter hovering - Herring Bay, Knight Island (Prince William Sound).  
Slide: X  
Format: 35mm  
Original: X  
Technical Quality: Good  
Card Number: 912  
Date: December 7, '89  
Subject: CLEANUP-WATER  
User Status: Public Domain

Slide Number: 0913  
Subject Detail: High aerial of skiffs in water and helicopter hovering - Herring Bay, Knight Island (Prince William Sound).  
Slide: X  
Format: 35mm  
Original: X  
Technical Quality: Good  
Card Number: 913  
Date: December 7, '89  
Subject: CLEANUP-WATER  
User Status: Public Domain

Slide Number: 0914  
Subject Detail: High aerial of skiffs in water and helicopter hovering - Herring Bay, Knight Island (Prince William Sound).  
Slide: X  
Format: 35mm  
Original: X  
Technical Quality: Good  
Card Number: 914  
Date: December 7, '89  
Subject: CLEANUP-WATER  
User Status: Public Domain

Slide Number: 0915  
Subject Detail: Aerial of skiff cutting through water - Herring Bay, Knight Island (Prince William Sound).  
Slide: X  
Format: 35mm  
Original: X  
Technical Quality: Good  
Card Number: 915  
Date: December 7, '89  
Subject: CLEANUP-WATER  
User Status: Public Domain

Slide Number: 0916  
Subject Detail: Aerial of skiff cutting through water - Herring Bay, Knight Island (Prince William Sound).  
Slide: X  
Format: 35mm  
Original: X  
Technical Quality: Good  
Card Number: 916  
Date: December 7, '89  
Subject: CLEANUP-WATER  
User Status: Public Domain

Slide Number: 0917  
Subject Detail: Aerial of skiff cutting through water - Herring Bay, Knight Island  
(Prince William Sound).

Slide: X  
Format: 35mm  
Original: X  
Technical Quality: Good  
Card Number: 917  
Date: December 7, '89  
Subject: CLEANUP-WATER  
User Status: Public Domain

Slide Number: 0918  
Subject Detail: Aerial of skiffs circling water - Herring Bay, Knight Island (Prince William Sound).  
Slide: X  
Format: 35mm  
Original: X  
Technical Quality: Good  
Card Number: 918  
Date: December 7, '89  
Subject: CLEANUP-WATER  
User Status: Public Domain

Slide Number: 0919  
Subject Detail: Skiff in water with diver preparing equipment for dive (wide shot) - Herring Bay, Knight  
Island (Prince William Sound).  
Slide: X  
Format: 35mm  
Original: X  
Technical Quality: Good  
Card Number: 919  
Date: December 7, '89  
Subject: CLEANUP-WATER  
PEOPLE-STATE  
User Status: Public Domain

Slide Number: 0920  
Subject Detail: Skiff in water with diver preparing equipment for dive (wide shot) - Herring Bay, Knight  
Island (Prince William Sound).  
Slide: X  
Format: 35mm  
Original: X  
Technical Quality: Good  
Card Number: 920  
Date: December 7, '89  
Subject: CLEANUP-WATER  
PEOPLE-STATE  
User Status: Public Domain

Slide Number: 0921  
Subject Detail: Skiff in water with diver preparing equipment for dive - Herring Bay, Knight Island (Prince  
William Sound).  
Slide: X  
Format: 35mm  
Original: X  
Technical Quality: Good  
Card Number: 921  
Date: December 7, '89  
Subject: CLEANUP-WATER  
PEOPLE-STATE  
User Status: Public Domain

Slide Number: 0922  
Subject Detail: Skiff in water with diver preparing equipment for dive - Herring Bay, Knight Island (Prince William Sound).  
Slide: X  
Format: 35mm  
Original: X  
Technical Quality: Good  
Card Number: 922  
Date: December 7, '89  
Subject: CLEANUP-WATER  
PEOPLE-STATE  
User Status: Public Domain

Slide Number: 0923  
Subject Detail: Skiff in water with diver preparing equipment for dive - Herring Bay, Knight Island (Prince William Sound).  
Slide: X  
Format: 35mm  
Original: X  
Technical Quality: Good  
Card Number: 923  
Date: December 7, '89  
Subject: CLEANUP-WATER  
PEOPLE-STATE  
User Status: Public Domain

Slide Number: 0924  
Subject Detail: Skiff in water with diver preparing equipment for dive - Herring Bay, Knight Island (Prince William Sound).  
Slide: X  
Format: 35mm  
Original: X  
Technical Quality: Good  
Card Number: 924  
Date: December 7, '89  
Subject: CLEANUP-WATER  
PEOPLE-STATE  
User Status: Public Domain

Slide Number: 0925  
Subject Detail: Skiff in water with diver preparing equipment for dive - Herring Bay, Knight Island (Prince William Sound).  
Slide: X  
Format: 35mm  
Original: X  
Technical Quality: Good  
Card Number: 925  
Date: December 7, '89  
Subject: CLEANUP-WATER  
PEOPLE-STATE  
User Status: Public Domain

Slide Number: 0926  
Subject Detail: Skiff in water with diver preparing equipment for dive - Herring Bay, Knight Island (Prince William Sound).  
Slide: X  
Format: 35mm  
Original: X  
Technical Quality: Good  
Card Number: 926  
Date: December 7, '89  
Subject: CLEANUP-WATER  
PEOPLE-STATE  
User Status: Public Domain

Slide Number: 0927  
Subject Detail: Skiff in water with diver preparing equipment for dive - Herring Bay, Knight Island (Prince William Sound).  
Slide: X  
Format: 35mm  
Original: X  
Technical Quality: Good  
Card Number: 927  
Date: December 7, '89  
Subject: CLEANUP-WATER  
PEOPLE-STATE  
User Status: Public Domain

Slide Number: 0928  
Subject Detail: Emerged diver holds onto skiff while diver aboard prepares equipment for dive - Herring Bay, Knight Island (Prince William Sound).  
Slide: X  
Format: 35mm  
Original: X  
Technical Quality: Good  
Card Number: 928  
Date: December 7, '89  
Subject: CLEANUP-WATER  
PEOPLE-STATE  
User Status: Public Domain

Slide Number: 0929  
Subject Detail: Emerged diver holds onto skiff while diver aboard prepares equipment for dive - Herring Bay, Knight Island (Prince William Sound).  
Slide: X  
Format: 35mm  
Original: X  
Technical Quality: Good  
Card Number: 929  
Date: December 7, '89  
Subject: CLEANUP-WATER  
PEOPLE-STATE  
User Status: Public Domain

Slide Number: 0930  
Subject Detail: Emerged diver holds onto skiff while diver aboard prepares equipment for dive - Herring Bay, Knight Island (Prince William Sound).  
Slide: X  
Format: 35mm  
Original: X  
Technical Quality: Good  
Card Number: 930  
Date: December 7, '89  
Subject: CLEANUP-WATER  
PEOPLE-STATE  
User Status: Public Domain

Slide Number: 0931  
Subject Detail: Diver in skiff preps for dive (close up) - Herring Bay, Knight Island (Prince William Sound).  
Slide: X  
Format: 35mm  
Original: X  
Technical Quality: Good  
Card Number: 931  
Date: December 7, '89  
Subject: CLEANUP-WATER  
PEOPLE-STATE  
User Status: Public Domain

Slide Number: 0932  
Subject Detail: Diver in skiff preps for dive (close up) - Herring Bay, Knight Island (Prince William Sound).

Slide: X  
Format: 35mm  
Original: X  
Technical Quality: Good  
Card Number: 932  
Date: December 7, '89  
Subject: CLEANUP-WATER  
PEOPLE-STATE  
User Status: Public Domain

Slide Number: 0933  
Subject Detail: Skiff driver is handed sample from diver in water - Herring Bay, Knight Island (Prince William Sound).

Slide: X  
Format: 35mm  
Original: X  
Technical Quality: Good  
Card Number: 933  
Date: December 7, '89  
Subject: CLEANUP-WATER  
PEOPLE-STATE  
User Status: Public Domain

Slide Number: 0934  
Subject Detail: Skiff driver is handed sample from diver in water - Herring Bay, Knight Island (Prince William Sound).

Slide: X  
Format: 35mm  
Original: X  
Technical Quality: Good  
Card Number: 934  
Date: December 7, '89  
Subject: CLEANUP-WATER  
PEOPLE-STATE  
User Status: Public Domain

Slide Number: 0935  
Subject Detail: Skiff driver is handed sample from diver in water - Herring Bay, Knight Island (Prince William Sound).

Slide: X  
Format: 35mm  
Original: X  
Technical Quality: Good  
Card Number: 935  
Date: December 7, '89  
Subject: CLEANUP-WATER  
PEOPLE-STATE  
User Status: Public Domain

Slide Number: 0936  
Subject Detail: Emerged diver holds onto side of skiff while skiff driver is handed sample from diver at the opposite side - Herring Bay, Knight Island (Prince William Sound).

Slide: X  
Format: 35mm  
Original: X  
Technical Quality: Good  
Card Number: 936  
Date: December 7, '89  
Subject: CLEANUP-WATER  
PEOPLE-STATE  
User Status: Public Domain

Slide Number: 0937  
Subject Detail: Emerged diver holds onto side of skiff while skiff driver is handed sample from diver at the opposite side - Herring Bay, Knight Island (Prince William Sound).

Slide: X  
Format: 35mm  
Original: X  
Technical Quality: Good  
Card Number: 937  
Date: December 7, '89  
Subject: CLEANUP-WATER  
PEOPLE-STATE  
User Status: Public Domain

Slide Number: 0938  
Subject Detail: Diver boards skiff - Herring Bay, Knight Island (Prince William Sound).

Slide: X  
Format: 35mm  
Original: X  
Technical Quality: Good  
Card Number: 938  
Date: December 7, '89  
Subject: CLEANUP-WATER  
PEOPLE-STATE  
User Status: Public Domain

Slide Number: 0939  
Subject Detail: Diver boards skiff - Herring Bay, Knight Island (Prince William Sound).

Slide: X  
Format: 35mm  
Original: X  
Technical Quality: Good  
Card Number: 939  
Date: December 7, '89  
Subject: CLEANUP-WATER  
PEOPLE-STATE  
User Status: Public Domain

Slide Number: 0940  
Subject Detail: Skiff driver with diver aboard starts up engine - Herring Bay, Knight Island (Prince William Sound).

Slide: X  
Format: 35mm  
Original: X  
Technical Quality: Good  
Card Number: 940  
Date: December 7, '89  
Subject: CLEANUP-WATER  
PEOPLE-STATE  
User Status: Public Domain

Slide Number: 0941  
Subject Detail: Skiff driver with diver aboard starts up engine - Herring Bay, Knight Island (Prince William Sound).  
Slide: X  
Format: 35mm  
Original: X  
Technical Quality: Good  
Card Number: 941  
Date: December 7, '89  
Subject: CLEANUP-WATER  
PEOPLE-STATE  
User Status: Public Domain

Slide Number: 0942  
Subject Detail: Skiff driver with diver aboard starts up engine - Herring Bay, Knight Island (Prince William Sound).  
Slide: X  
Format: 35mm  
Original: X  
Technical Quality: Good  
Card Number: 942  
Date: December 7, '89  
Subject: CLEANUP-WATER  
PEOPLE-STATE  
User Status: Public Domain

Slide Number: 0943  
Subject Detail: Two divers aboard skiff take a break - Herring Bay, Knight Island (Prince William Sound).  
Slide: X  
Format: 35mm  
Original: X  
Technical Quality: Good  
Card Number: 943  
Date: December 7, '89  
Subject: CLEANUP-WATER  
PEOPLE-STATE  
User Status: Public Domain

Slide Number: 0944  
Subject Detail: Skiff driver with all three divers aboard heads towards the Nautilus II - Herring Bay, Knight Island (Prince William Sound).  
Slide: X  
Format: 35mm  
Original: X  
Technical Quality: Good  
Card Number: 944  
Date: December 7, '89  
Subject: CLEANUP-WATER  
PEOPLE-STATE  
User Status: Public Domain

Slide Number: 0945  
Subject Detail: Alaska Department of Environmental Conservation field worker takes beach transects - Herring Bay, Knight Island (Prince William Sound).  
Slide: X  
Format: 35mm  
Original: X  
Technical Quality: Good  
Card Number: 945  
Date: December 7, '89  
Subject: CLEANUP-BEACH  
PEOPLE-STATE  
User Status: Public Domain

Slide Number: 0946  
Subject Detail: Alaska Department of Environmental Conservation field worker takes beach transects - Herring Bay, Knight Island (Prince William Sound).  
Slide: X  
Format: 35mm  
Original: X  
Technical Quality: Good  
Card Number: 946  
Date: December 7, '89  
Subject: CLEANUP-BEACH  
PEOPLE-STATE  
User Status: Public Domain


Slide Number: 0947  
Subject Detail: Alaska Department of Environmental Conservation field workers take beach samples as part of the winter science diving trip - Herring Bay, Knight Island (Prince William Sound).  
Slide: X  
Format: 35mm  
Original: X  
Technical Quality: Good  
Card Number: 947  
Date: December 7, '89  
Subject: CLEANUP-BEACH  
PEOPLE-STATE  
User Status: Public Domain

Slide Number: 0948  
Subject Detail: Alaska Department of Environmental Conservation field workers take beach samples as part of the winter science diving trip - Herring Bay, Knight Island (Prince William Sound).  
Slide: X  
Format: 35mm  
Original: X  
Technical Quality: Good  
Card Number: 948  
Date: December 7, '89  
Subject: CLEANUP-BEACH  
PEOPLE-STATE  
User Status: Public Domain

Slide Number: 0949  
Subject Detail: Alaska Department of Environmental Conservation field workers take beach samples as part of the winter science diving trip - Herring Bay, Knight Island (Prince William Sound).  
Slide: X  
Format: 35mm  
Original: X  
Technical Quality: Good  
Card Number: 949  
Date: December 7, '89  
Subject: CLEANUP-BEACH  
PEOPLE-STATE  
User Status: Public Domain

Slide Number: 0950  
Subject Detail: Alaska Department of Environmental Conservation field worker holds sample bag - Herring Bay, Knight Island (Prince William Sound).  
Slide: X  
Format: 35mm  
Original: X  
Technical Quality: Good  
Card Number: 950  
Date: December 7, '89  
Subject: CLEANUP-BEACH  
PEOPLE-STATE  
User Status: Public Domain




Slide Number: 0951  
Subject Detail: Alaska Department of Environmental Conservation field worker places beach samples into evidence jars - Herring Bay, Knight Island (Prince William Sound). 

Slide: X  
Format: 35mm  
Original: X  
Technical Quality: Good  
Card Number: 951  
Date: December 7, '89  
Subject: CLEANUP-BEACH  
PEOPLE-STATE  
User Status: Public Domain

Slide Number: 0952  
Subject Detail: Alaska Department of Environmental Conservation field worker places beach samples into evidence jars - Herring Bay, Knight Island (Prince William Sound).

Slide: X  
Format: 35mm  
Original: X  
Technical Quality: Good  
Card Number: 952  
Date: December 7, '89  
Subject: CLEANUP-BEACH  
PEOPLE-STATE  
User Status: Public Domain

Slide Number: 0953  
Subject Detail: Alaska Department of Environmental Conservation field worker collects evidence jars containing beach samples - Herring Bay, Knight Island (Prince William Sound). 

Slide: X  
Format: 35mm  
Original: X  
Technical Quality: Good  
Card Number: 953  
Date: December 7, '89  
Subject: CLEANUP-BEACH  
PEOPLE-STATE  
User Status: Public Domain

Slide Number: 0954  
Subject Detail: Alaska Department of Environmental Conservation field workers collect beach samples - Herring Bay, Knight Island (Prince William Sound).

Slide: X  
Format: 35mm  
Original: X  
Technical Quality: Good  
Card Number: 954  
Date: December 7, '89  
Subject: CLEANUP-BEACH  
PEOPLE-STATE  
User Status: Public Domain

Slide Number: 0955  
 Subject Detail: Alaska Department of Environmental Conservation field worker gathers beach samples - Herring Bay, Knight Island (Prince William Sound).  
 Slide: X  
 Format: 35mm  
 Original: X  
 Technical Quality: Good  
 Card Number: 955  
 Date: December 7, '89  
 Subject: CLEANUP-BEACH  
 PEOPLE-STATE  
 User Status: Public Domain

Slide Number: 0956  
 Subject Detail: Alaska Department of Environmental Conservation field workers spoon beach samples into plastic baggies - Herring Bay, Knight Island (Prince William Sound).  
 Slide: X  
 Format: 35mm  
 Original: X  
 Technical Quality: Good  
 Card Number: 956  
 Date: December 7, '89  
 Subject: CLEANUP-BEACH  
 PEOPLE-STATE  
 User Status: Public Domain

Slide Number: 0957  
 Subject Detail: National Oceanic and Atmospheric Administration study site sign posted on beach (wide shot) - Herring Bay, Knight Island (Prince William Sound).  
 Slide: X  
 Format: 35mm  
 Original: X  
 Technical Quality: Good  
 Card Number: 957  
 Date: December 7, '89  
 Subject: CLEANUP-BEACH  
 User Status: Public Domain

Slide Number: 0958  
 Subject Detail: National Oceanic and Atmospheric Administration study site sign posted on beach (wide shot) - Herring Bay, Knight Island (Prince William Sound).  
 Slide: X  
 Format: 35mm  
 Original: X  
 Technical Quality: Good  
 Card Number: 958  
 Date: December 7, '89  
 Subject: CLEANUP-BEACH  
 User Status: Public Domain

Slide Number: 0959  
 Subject Detail: National Oceanic and Atmospheric Administration study site sign posted on beach - Herring Bay, Knight Island (Prince William Sound).  
 Slide: X  
 Format: 35mm  
 Original: X  
 Technical Quality: Good  
 Card Number: 959  
 Date: December 7, '89  
 Subject: CLEANUP-BEACH  
 User Status: Public Domain

Slide Number: 0960  
Subject Detail: National Oceanic and Atmospheric Administration study site sign posted on beach - Herring Bay, Knight Island (Prince William Sound).  
Slide: X  
Format: 35mm  
Original: X  
Technical Quality: Good  
Card Number: 960  
Date: December 7, '89  
Subject: CLEANUP-BEACH  
User Status: Public Domain

Slide Number: 0961  
Subject Detail: National Oceanic and Atmospheric Administration study site sign posted on beach - Herring Bay, Knight Island (Prince William Sound).  
Slide: X  
Format: 35mm  
Original: X  
Technical Quality: Good  
Card Number: 961  
Date: December 7, '89  
Subject: CLEANUP-BEACH  
User Status: Public Domain

Slide Number: 0962  
Subject Detail: National Oceanic and Atmospheric Administration study site sign posted on beach - Herring Bay, Knight Island (Prince William Sound).  
Slide: X  
Format: 35mm  
Original: X  
Technical Quality: Good  
Card Number: 962  
Date: December 7, '89  
Subject: CLEANUP-BEACH  
User Status: Public Domain

Slide Number: 0963  
Subject Detail: National Oceanic and Atmospheric Administration study site sign posted on beach - Herring Bay, Knight Island (Prince William Sound).  
Slide: X  
Format: 35mm  
Original: X  
Technical Quality: Good  
Card Number: 963  
Date: December 7, '89  
Subject: CLEANUP-BEACH  
User Status: Public Domain

Slide Number: 0964  
Subject Detail: Exxon spill study site sign posted on beach - Herring Bay, Knight Island (Prince William Sound).  
Slide: X  
Format: 35mm  
Original: X  
Technical Quality: Good  
Card Number: 964  
Date: December 7, '89  
Subject: CLEANUP-BEACH  
User Status: Public Domain

Slide Number: 0965  
Subject Detail: Exxon spill study site sign posted on beach - Herring Bay, Knight Island (Prince William Sound).  
Slide: X  
Format: 35mm  
Original: X  
Technical Quality: Good  
Card Number: 965  
Date: December 7, '89  
Subject: CLEANUP-BEACH  
User Status: Public Domain

Slide Number: 0966  
Subject Detail: Exxon spill study site sign posted on beach - Herring Bay, Knight Island (Prince William Sound).  
Slide: X  
Format: 35mm  
Original: X  
Technical Quality: Good  
Card Number: 966  
Date: December 7, '89  
Subject: CLEANUP-BEACH  
User Status: Public Domain

Slide Number: 0967  
Subject Detail: Exxon spill study site sign posted on beach - Herring Bay, Knight Island (Prince William Sound).  
Slide: X  
Format: 35mm  
Original: X  
Technical Quality: Good  
Card Number: 967  
Date: December 7, '89  
Subject: CLEANUP-BEACH  
User Status: Public Domain

Slide Number: 0968  
Subject Detail: Exxon spill study site sign posted on beach - Herring Bay, Knight Island (Prince William Sound).  
Slide: X  
Format: 35mm  
Original: X  
Technical Quality: Good  
Card Number: 968  
Date: December 7, '89  
Subject: CLEANUP-BEACH  
User Status: Public Domain

Slide Number: 0969  
Subject Detail: High aerial of two skiffs in open water, winter bird countability -Prince William Sound.  
Slide: X  
Format: 35mm  
Original: X  
Technical Quality: Good  
Card Number: 969  
Date: January 30, '90  
Subject: CLEANUP-WATER  
User Status: Public Domain

Slide Number: 0970  
Subject Detail: High aerial of two skiffs cutting through open water, winter bird countability - Prince William Sound.  
Slide: X  
Format: 35mm  
Original: X  
Technical Quality: Good  
Card Number: 970  
Date: January 30, '90  
Subject: CLEANUP-WATER  
User Status: Public Domain

Slide Number: 0971  
Subject Detail: The Oil Spill Task Force, escorted by oil industry reps., gathers at the Dayville Incineration Site to inspect incineration activities (wide shot) - Dayville Incineration Site, Valdez.  
Slide: X  
Format: 35mm  
Original: X  
Technical Quality: Good  
Card Number: 971  
Date: July 4, '89  
Subject: PEOPLE-MISC  
PEOPLE-OIL  
PEOPLE-STATE  
CLEANUP-DISPOSAL  
User Status: Public Domain

Slide Number: 0972  
Subject Detail: The Oil Spill Task Force, escorted by oil industry reps., gathers at the Dayville Incineration Site to inspect incineration activities (wide shot) - Dayville Incineration Site, Valdez.  
Slide: X  
Format: 35mm  
Original: X  
Technical Quality: Good  
Card Number: 972  
Date: July 4, '89  
Subject: PEOPLE-MISC  
PEOPLE-OIL  
PEOPLE-STATE  
CLEANUP-DISPOSAL  
User Status: Public Domain

Slide Number: 0973  
Subject Detail: Spill Task Force member questions Dayville worker during tour of facilities - Dayville Incineration Site, Valdez.  
Slide: X  
Format: 35mm  
Original: X  
Technical Quality: Good  
Card Number: 973  
Date: July 4, '89  
Subject: PEOPLE-MISC  
PEOPLE-OIL  
CLEANUP-DISPOSAL  
User Status: Public Domain

Slide Number: 0974  
Subject Detail: Spill Task Force member questions Dayville worker during tour of facilities - Dayville Incineration Site, Valdez.

Slide: X  
Format: 35mm  
Original: X  
Technical Quality: Good  
Card Number: 974  
Date: July 4, '89  
Subject: PEOPLE-MISC  
PEOPLE-OIL  
CLEANUP-DISPOSAL  
User Status: Public Domain

Slide Number: 0975  
Subject Detail: Spill Task Force member questions Dayville worker during tour of facilities - Dayville Incineration Site, Valdez.

Slide: X  
Format: 35mm  
Original: X  
Technical Quality: Good  
Card Number: 975  
Date: July 4, '89  
Subject: PEOPLE-MISC  
PEOPLE-OIL  
CLEANUP-DISPOSAL  
User Status: Public Domain

Slide Number: 0976  
Subject Detail: Spill Task Force member gets photo taken with Dayville worker, by Dennis Kelso, during tour of facilities - Dayville Incineration Site, Valdez.

Slide: X  
Format: 35mm  
Original: X  
Technical Quality: Good  
Card Number: 976  
Date: July 4, '89  
Subject: PEOPLE-MISC  
PEOPLE-OIL  
PEOPLE-STATE  
CLEANUP-DISPOSAL  
User Status: Public Domain

Slide Number: 0977  
Subject Detail: Members of the Oil Spill Task Force question workers and oil industry reps. during tour of facilities - Dayville Incineration Site, Valdez.

Slide: X  
Format: 35mm  
Original: X  
Technical Quality: Good  
Card Number: 977  
Date: July 4, '89  
Subject: PEOPLE-MISC  
PEOPLE-OIL  
PEOPLE-STATE  
CLEANUP-DISPOSAL  
User Status: Public Domain

Slide Number: 0978  
Subject Detail: Members of the Oil Spill Task Force question workers and oil industry reps. during tour of facilities - Dayville Incineration Site, Valdez.

Slide: X  
Format: 35mm  
Original: X  
Technical Quality: Good  
Card Number: 978  
Date: July 4, '89  
Subject: PEOPLE-MISC  
PEOPLE-OIL  
PEOPLE-STATE  
CLEANUP-DISPOSAL

User Status: Public Domain

Slide Number: 0979  
Subject Detail: Member of the Spill Task Force, with Steve Provant, questions oil industry rep. during tour of facilities - Dayville Incineration Site, Valdez.

Slide: X  
Format: 35mm  
Original: X  
Technical Quality: Good  
Card Number: 979  
Date: July 4, '89  
Subject: PEOPLE-MISC  
PEOPLE-OIL  
PEOPLE-STATE  
CLEANUP-DISPOSAL

User Status: Public Domain

Slide Number: 0980  
Subject Detail: Member of the Spill Task Force is interviewed by Emie Piper, special assistant to the governor - Dayville Incineration Site, Valdez.

Slide: X  
Format: 35mm  
Original: X  
Technical Quality: Good  
Card Number: 980  
Date: July 4, '89  
Subject: PEOPLE-MISC  
PEOPLE-STATE  
CLEANUP-DISPOSAL

User Status: Public Domain

Slide Number: 0981  
Subject Detail: Dennis Kelso, Commissioner of the Alaska Department of Environmental Conservation, talks with a member of the Spill Task Force during tour of facility - Dayville Incineration Site, Valdez.

Slide: X  
Format: 35mm  
Original: X  
Technical Quality: Good  
Card Number: 981  
Date: July 4, '89  
Subject: PEOPLE-MISC  
PEOPLE-STATE  
CLEANUP-DISPOSAL

User Status: Public Domain

Slide Number: 0982  
Subject Detail: Dennis Kelso, Commissioner of the Alaska Department of Environmental Conservation, walks with members of the Oil Spill Task Force during tour of facility, surrounded by large pile of oily waste (wide shot) - Dayville Incineration Site, Valdez.

Slide: X  
Format: 35mm  
Original: X  
Technical Quality: Good  
Card Number: 982  
Date: July 4, '89  
Subject: PEOPLE-MISC  
PEOPLE-STATE  
CLEANUP-DISPOSAL

User Status: Public Domain

Slide Number: 0983  
Subject Detail: Dennis Kelso, Commissioner of the Alaska Department of Environmental Conservation, walks with members of the Oil Spill Task Force during tour of facility, surrounded by large pile of oily waste (wide shot) - Dayville Incineration Site, Valdez.

Slide: X  
Format: 35mm  
Original: X  
Technical Quality: Good  
Card Number: 983  
Date: July 4, '89  
Subject: PEOPLE-MISC  
PEOPLE-STATE  
CLEANUP-DISPOSAL

User Status: Public Domain

Slide Number: 0984  
Subject Detail: Dennis Kelso, Commissioner of the Alaska Department of Environmental Conservation, walks with members of the Oil Spill Task Force during tour of facility, surrounded by large pile of oily waste - Dayville Incineration Site, Valdez.

Slide: X  
Format: 35mm  
Original: X  
Technical Quality: Good  
Card Number: 984  
Date: July 4, '89  
Subject: PEOPLE-MISC  
PEOPLE-STATE  
CLEANUP-DISPOSAL

User Status: Public Domain

Slide Number: 0985  
Subject Detail: Dennis Kelso, Commissioner of the Alaska Department of Environmental Conservation, walks with members of the Oil Spill Task Force during tour of facility, surrounded by large pile of oily waste - Dayville Incineration Site, Valdez.

Slide: X  
Format: 35mm  
Original: X  
Technical Quality: Good  
Card Number: 985  
Date: July 4, '89  
Subject: PEOPLE-MISC  
PEOPLE-STATE  
CLEANUP-DISPOSAL

User Status: Public Domain



Slide Number: 0986  
 Subject Detail: Dennis Kelso, Commissioner of the Alaska Department of Environmental Conservation, rides in helicopter with Ernie Piper, special assistant to the governor, towards oily beach - Prince William Sound.

Slide: X  
 Format: 35mm  
 Original: X  
 Technical Quality: Good  
 Card Number: 986  
 Date: July 4, '89  
 Subject: PEOPLE-STATE  
 User Status: Public Domain

Slide Number: 0987  
 Subject Detail: Dennis Kelso, Commissioner of the Alaska Department of Environmental Conservation, rides in helicopter with Ernie Piper, special assistant to the governor, towards oily beach - Prince William Sound.

Slide: X  
 Format: 35mm  
 Original: X  
 Technical Quality: Good  
 Card Number: 987  
 Date: July 4, '89  
 Subject: PEOPLE-STATE  
 User Status: Public Domain

Slide Number: 0988  
 Subject Detail: Dennis Kelso, Commissioner of the Alaska Department of Environmental Conservation, is interviewed by Ernie Piper, special assistant to the governor, about the letter Kelso wrote to the Coast Guard Admiral - Green Island (Prince William Sound).

Slide: X  
 Format: 35mm  
 Original: X  
 Technical Quality: Good  
 Card Number: 988  
 Date: July 4, '89  
 Subject: PEOPLE-STATE  
 ENVIRONMENT-OILED  
 User Status: Public Domain

Slide Number: 0989  
 Subject Detail: Dennis Kelso, Commissioner of the Alaska Department of Environmental Conservation, is interviewed by Ernie Piper, special assistant to the governor, about the letter Kelso wrote to the Coast Guard Admiral - Green Island (Prince William Sound).

Slide: X  
 Format: 35mm  
 Original: X  
 Technical Quality: Good  
 Card Number: 989  
 Date: July 4, '89  
 Subject: PEOPLE-STATE  
 ENVIRONMENT-OILED  
 User Status: Public Domain

Slide Number: 0990  
Subject Detail: Dennis Kelso, Commissioner of the Alaska Department of Environmental Conservation, walks along oily beach - Green Island (Prince William Sound).  
Slide: X  
Format: 35mm  
Original: X  
Technical Quality: Good  
Card Number: 990  
Date: July 4, '89  
Subject: PEOPLE-STATE  
ENVIRONMENT-OILED  
User Status: Public Domain

Slide Number: 0991  
Subject Detail: Dennis Kelso, Commissioner of the Alaska Department of Environmental Conservation, inspects oily beach - Green Island (Prince William Sound).  
Slide: X  
Format: 35mm  
Original: X  
Technical Quality: Good  
Card Number: 991  
Date: July 4, '89  
Subject: PEOPLE-STATE  
ENVIRONMENT-OILED  
User Status: Public Domain

Slide Number: 0992  
Subject Detail: Dennis Kelso, Commissioner of the Alaska Department of Environmental Conservation, handles oily gravel and rocks from impacted beach - Green Island (Prince William Sound).  
Slide: X  
Format: 35mm  
Original: X  
Technical Quality: Good  
Card Number: 992  
Date: July 4, '89  
Subject: PEOPLE-STATE  
ENVIRONMENT-OILED  
User Status: Public Domain

Slide Number: 0993  
Subject Detail: Dennis Kelso, Commissioner of the Alaska Department of Environmental Conservation, handles oily gravel and rocks from impacted beach - Green Island (Prince William Sound).  
Slide: X  
Format: 35mm  
Original: X  
Technical Quality: Good  
Card Number: 993  
Date: July 4, '89  
Subject: PEOPLE-STATE  
ENVIRONMENT-OILED  
User Status: Public Domain

Slide Number: 0994  
Subject Detail: Dennis Kelso, Commissioner of the Alaska Department of Environmental Conservation, is interviewed by KCTS-9 Seattle at spill impacted beach (wide shot) - Sleepy Bay, LaTouche Island (Prince William Sound).  
Slide: X  
Format: 35mm  
Original: X  
Technical Quality: Good  
Card Number: 994  
Date: September 4, '89  
Subject: PEOPLE-STATE  
PEOPLE-PRESS  
ENVIRONMENT-OILED  
User Status: Public Domain

Slide Number: 0995  
Subject Detail: Dennis Kelso, Commissioner of the Alaska Department of Environmental Conservation, is interviewed by KCTS-9 Seattle at spill impacted beach (wide shot) - Sleepy Bay, LaTouche Island (Prince William Sound).  
Slide: X  
Format: 35mm  
Original: X  
Technical Quality: Good  
Card Number: 995  
Date: September 4, '89  
Subject: PEOPLE-STATE  
PEOPLE-PRESS  
ENVIRONMENT-OILED  
User Status: Public Domain

Slide Number: 0996  
Subject Detail: Dennis Kelso, Commissioner of the Alaska Department of Environmental Conservation, is interviewed by KCTS-9 Seattle at spill impacted beach - Sleepy Bay, LaTouche Island (Prince William Sound).  
Slide: X  
Format: 35mm  
Original: X  
Technical Quality: Good  
Card Number: 996  
Date: September 4, '89  
Subject: PEOPLE-STATE  
PEOPLE-PRESS  
ENVIRONMENT-OILED  
User Status: Public Domain

Slide Number: 0997  
Subject Detail: Dennis Kelso, Commissioner of the Alaska Department of Environmental Conservation, is interviewed by KCTS-9 Seattle at spill impacted beach - Sleepy Bay, LaTouche Island (Prince William Sound).  
Slide: X  
Format: 35mm  
Original: X  
Technical Quality: Good  
Card Number: 997  
Date: September 4, '89  
Subject: PEOPLE-STATE  
PEOPLE-PRESS  
ENVIRONMENT-OILED  
User Status: Public Domain

Slide Number: 0998  
Subject Detail: Dennis Kelso, Commissioner of the Alaska Department of Environmental Conservation, is interviewed by KCTS-9 Seattle at spill impacted beach - Sleepy Bay, LaTouche Island ( Prince William Sound).

Slide: X  
Format: 35mm  
Original: X  
Technical Quality: Good  
Card Number: 998  
Date: September 4, '89  
Subject: PEOPLE-STATE  
PEOPLE-PRESS  
ENVIRONMENT-OILED

User Status: Public Domain

Slide Number: 0999  
Subject Detail: Dennis Kelso, Commissioner of the Alaska Department of Environmental Conservation, is interviewed by KCTS-9 Seattle at spill impacted beach - Sleepy Bay, LaTouche Island ( Prince William Sound).

Slide: X  
Format: 35mm  
Original: X  
Technical Quality: Good  
Card Number: 999  
Date: September 4, '89  
Subject: PEOPLE-STATE  
PEOPLE-PRESS  
ENVIRONMENT-OILED

User Status: Public Domain

Slide Number: 1000  
Subject Detail: Dennis Kelso, Commissioner of the Alaska Department of Environmental Conservation, is interviewed by KCTS-9 Seattle at spill impacted beach - Sleepy Bay, LaTouche Island ( Prince William Sound).

Slide: X  
Format: 35mm  
Original: X  
Technical Quality: Good  
Card Number: 1000  
Date: September 4, '89  
Subject: PEOPLE-STATE  
PEOPLE-PRESS  
ENVIRONMENT-OILED

User Status: Public Domain

Slide Number: 1001  
Subject Detail: Dennis Kelso, Commissioner of the Alaska Department of Environmental Conservation, is interviewed by KCTS-9 Seattle at spill impacted beach - Sleepy Bay, LaTouche Island ( Prince William Sound).

Slide: X  
Format: 35mm  
Original: X  
Technical Quality: Good  
Card Number: 1001  
Date: September 4, '89  
Subject: PEOPLE-STATE  
PEOPLE-PRESS  
ENVIRONMENT-OILED

User Status: Public Domain

Slide Number: 1002  
Subject Detail: Dennis Kelso, Commissioner of the Alaska Department of Environmental Conservation, is interviewed by KCTS-9 Seattle at spill impacted beach - Sleepy Bay, LaTouche Island (Prince William Sound).

Slide: X  
Format: 35mm  
Original: X  
Technical Quality: Good  
Card Number: 1002  
Date: September 4, '89  
Subject: PEOPLE-STATE  
PEOPLE-PRESS  
ENVIRONMENT-OILED

User Status: Public Domain

Slide Number: 1003  
Subject Detail: Dennis Kelso, Commissioner of the Alaska Department of Environmental Conservation, is interviewed by KCTS-9 Seattle at spill impacted beach - Sleepy Bay, LaTouche Island (Prince William Sound).

Slide: X  
Format: 35mm  
Original: X  
Technical Quality: Good  
Card Number: 1003  
Date: September 4, '89  
Subject: PEOPLE-STATE  
PEOPLE-PRESS  
ENVIRONMENT-OILED

User Status: Public Domain

Slide Number: 1004  
Subject Detail: Dennis Kelso, Commissioner of the Alaska Department of Environmental Conservation, is interviewed by KCTS-9 Seattle at spill impacted beach - Sleepy Bay, LaTouche Island (Prince William Sound).

Slide: X  
Format: 35mm  
Original: X  
Technical Quality: Good  
Card Number: 1004  
Date: September 4, '89  
Subject: PEOPLE-STATE  
PEOPLE-PRESS  
ENVIRONMENT-OILED

User Status: Public Domain

Slide Number: 1005  
Subject Detail: Dennis Kelso, Commissioner of the Alaska Department of Environmental Conservation, is interviewed by KCTS-9 Seattle at spill impacted beach - Sleepy Bay, LaTouche Island (Prince William Sound).

Slide: X  
Format: 35mm  
Original: X  
Technical Quality: Good  
Card Number: 1005  
Date: September 4, '89  
Subject: PEOPLE-STATE  
PEOPLE-PRESS  
ENVIRONMENT-OILED

User Status: Public Domain

Slide Number: 1006  
Subject Detail: Joe Bridgman, Information Officer for the Alaska Department of Environmental Conservation, collects oil sample from beach - Sleepy Bay, LaTouche Island (Prince William Sound).

Slide: X  
Format: 35mm  
Original: X  
Technical Quality: Good  
Card Number: 1006  
Date: September 4, '89  
Subject: PEOPLE-STATE  
ENVIRONMENT-OILED  
User Status: Public Domain

Slide Number: 1007  
Subject Detail: Joe Bridgman, Information Officer for the Alaska Department of Environmental Conservation, collects oil sample from beach - Sleepy Bay, LaTouche Island (Prince William Sound).

Slide: X  
Format: 35mm  
Original: X  
Technical Quality: Good  
Card Number: 1007  
Date: September 4, '89  
Subject: PEOPLE-STATE  
ENVIRONMENT-OILED  
User Status: Public Domain

Slide Number: 1008  
Subject Detail: Joe Bridgman, Information Officer for the Alaska Department of Environmental Conservation, collects oil sample from beach - Sleepy Bay, LaTouche Island (Prince William Sound).

Slide: X  
Format: 35mm  
Original: X  
Technical Quality: Good  
Card Number: 1008  
Date: September 4, '89  
Subject: PEOPLE-STATE  
ENVIRONMENT-OILED  
User Status: Public Domain

Slide Number: 1009  
Subject Detail: Joe Bridgman, Information Officer for the Alaska Department of Environmental Conservation, discovers subsurface oil from seemingly clean beach - Meares Point, Perry Island (Prince William Sound).

Slide: X  
Format: 35mm  
Original: X  
Technical Quality: Good  
Card Number: 1009  
Date: February 20, '90  
Subject: PEOPLE-STATE  
ENVIRONMENT-OILED  
User Status: Public Domain

Slide Number: 1010  
Subject Detail: Joe Bridgman, Information Officer for the Alaska Department of Environmental Conservation, discovers subsurface oil from seemingly clean beach - Meares Point, Perry Island (Prince William Sound).  
Slide: X  
Format: 35mm  
Original: X  
Technical Quality: Good  
Card Number: 1010  
Date: February 20, '90  
Subject: PEOPLE-STATE  
ENVIRONMENT-OILED  
User Status: Public Domain







Slide Number: 1011  
Subject Detail: Joe Bridgman, Information Officer for the Alaska Department of Environmental Conservation, discovers subsurface oil from seemingly clean beach - Meares Point, Perry Island (Prince William Sound).

Slide: X  
Format: 35mm  
Original: X  
Technical Quality: Good  
Card Number: 1011  
Date: February 20, '90  
Subject: PEOPLE-STATE  
ENVIRONMENT-OILED  
User Status: Public Domain

Slide Number: 1012  
Subject Detail: Joe Bridgman, Information Officer for the Alaska Department of Environmental Conservation, discovers subsurface oil from seemingly clean beach - Meares Point, Perry Island (Prince William Sound).


Slide: X  
Format: 35mm  
Original: X  
Technical Quality: Good  
Card Number: 1012  
Date: February 20, '90  
Subject: PEOPLE-STATE  
ENVIRONMENT-OILED  
User Status: Public Domain

Slide Number: 1013  
Subject Detail: Joe Bridgman, Information Officer for the Alaska Department of Environmental Conservation, discovers subsurface oil from seemingly clean beach - Meares Point, Perry Island (Prince William Sound).

Slide: X  
Format: 35mm  
Original: X  
Technical Quality: Good  
Card Number: 1013  
Date: February 20, '90  
Subject: PEOPLE-STATE  
ENVIRONMENT-OILED  
User Status: Public Domain

Slide Number: 1014  
Subject Detail: Joe Bridgman, Information Officer for the Alaska Department of Environmental Conservation, discovers subsurface oil from seemingly clean beach - Meares Point, Perry Island (Prince William Sound).


Slide: X  
Format: 35mm  
Original: X  
Technical Quality: Good  
Card Number: 1014  
Date: February 20, '90  
Subject: PEOPLE-STATE  
ENVIRONMENT-OILED  
User Status: Public Domain

Slide Number: 1015  
Subject Detail: Joe Bridgman, Information Officer for the Alaska Department of Environmental Conservation, discovers subsurface oil from seemingly clean beach - Meares Point, Perry Island (Prince William Sound). 

Slide: X  
Format: 35mm  
Original: X  
Technical Quality: Good  
Card Number: 1015  
Date: February 20, '90  
Subject: PEOPLE-STATE  
ENVIRONMENT-OILED  
User Status: Public Domain


Slide Number: 1016  
Subject Detail: Joe Bridgman, Information Officer for the Alaska Department of Environmental Conservation, discovers subsurface oil from seemingly clean beach - Meares Point, Perry Island (Prince William Sound).

Slide: X  
Format: 35mm  
Original: X  
Technical Quality: Good  
Card Number: 1016  
Date: February 20, '90  
Subject: PEOPLE-STATE  
ENVIRONMENT-OILED  
User Status: Public Domain

Slide Number: 1017  
Subject Detail: Joe Bridgman, Information Officer for the Alaska Department of Environmental Conservation, discovers subsurface oil from seemingly clean beach - Meares Point, Perry Island (Prince William Sound). 

Slide: X  
Format: 35mm  
Original: X  
Technical Quality: Good  
Card Number: 1017  
Date: February 20, '90  
Subject: PEOPLE-STATE  
ENVIRONMENT-OILED  
User Status: Public Domain

Slide Number: 1018  
Subject Detail: Joe Bridgman, Information Officer for the Alaska Department of Environmental Conservation, discovers subsurface oil from seemingly clean beach - Meares Point, Perry Island (Prince William Sound).

Slide: X  
Format: 35mm  
Original: X  
Technical Quality: Good  
Card Number: 1018  
Date: February 20, '90  
Subject: PEOPLE-STATE  
ENVIRONMENT-OILED  
User Status: Public Domain 

Slide Number: 1019  
Subject Detail: Judy Kitagawa, Treatment and Technology field worker for the Alaska Department of Environmental Conservation, documents the findings of subsurface oil - Disk Island (Prince William Sound).

Slide: X  
Format: 35mm  
Original: X  
Technical Quality: Good  
Card Number: 1019  
Date: January 30, '90  
Subject: PEOPLE-STATE  
ENVIRONMENT-OILED  
User Status: Public Domain

Slide Number: 1020  
Subject Detail: Judy Kitagawa, Treatment and Technology field worker for the Alaska Department of Environmental Conservation, documents the findings of subsurface oil - Disk Island (Prince William Sound).

Slide: X  
Format: 35mm  
Original: X  
Technical Quality: Good  
Card Number: 1020  
Date: January 30, '90  
Subject: PEOPLE-STATE  
ENVIRONMENT-OILED  
User Status: Public Domain

Slide Number: 1021  
Subject Detail: Judy Kitagawa, Treatment and Technology field worker for the Alaska Department of Environmental Conservation, finds subsurface oil while using garden trowel - Disk Island (Prince William Sound).

Slide: X  
Format: 35mm  
Original: X  
Technical Quality: Good  
Card Number: 1021  
Date: January 30, '90  
Subject: PEOPLE-STATE  
ENVIRONMENT-OILED  
User Status: Public Domain

Slide Number: 1022  
Subject Detail: Judy Kitagawa, Treatment and Technology field worker for the Alaska Department of Environmental Conservation, finds subsurface oil while using garden trowel - Disk Island (Prince William Sound).

Slide: X  
Format: 35mm  
Original: X  
Technical Quality: Good  
Card Number: 1022  
Date: January 30, '90  
Subject: PEOPLE-STATE  
ENVIRONMENT-OILED  
User Status: Public Domain

Slide Number: 1023  
 Subject Detail: Judy Kitagawa, Treatment and Technology field worker for the Alaska Department of Environmental Conservation, looks out of helicopter while flying by beach - Prince William Sound.

Slide: X  
 Format: 35mm  
 Original: X  
 Technical Quality: Good  
 Card Number: 1023  
 Date: January 30, '90  
 Subject: PEOPLE-STATE  
 User Status: Public Domain

Slide Number: 1024  
 Subject Detail: Steve Provant, OnScene Coordinator for the Alaska Department of Environmental Conservation, digs sample pit on oil impacted beach - Bay of Isles, Knight Island (Prince William Sound).

Slide: X  
 Format: 35mm  
 Original: X  
 Technical Quality: Good  
 Card Number: 1024  
 Date: February 11, '90  
 Subject: PEOPLE-STATE  
 ENVIRONMENT-OILED  
 User Status: Public Domain

Slide Number: 1025  
 Subject Detail: Steve Provant, OnScene Coordinator for the Alaska Department of Environmental Conservation, digs sample pit on oil impacted beach - Bay of Isles, Knight Island (Prince William Sound).

Slide: X  
 Format: 35mm  
 Original: X  
 Technical Quality: Good  
 Card Number: 1025  
 Date: February 11, '90  
 Subject: PEOPLE-STATE  
 ENVIRONMENT-OILED  
 User Status: Public Domain

Slide Number: 1026  
 Subject Detail: Steve Provant, OnScene Coordinator for the Alaska Department of Environmental Conservation, digs sample pit on oil impacted beach - Bay of Isles, Knight Island (Prince William Sound).

Slide: X  
 Format: 35mm  
 Original: X  
 Technical Quality: Good  
 Card Number: 1026  
 Date: February 11, '90  
 Subject: PEOPLE-STATE  
 ENVIRONMENT-OILED  
 User Status: Public Domain

Slide Number: 1027  
Subject Detail: Steve Provant, OnScene Coordinator for the Alaska Department of Environmental Conservation, digs sample pit on oil impacted beach - Bay of Isles, Knight Island (Prince William Sound).

Slide: X  
Format: 35mm  
Original: X  
Technical Quality: Good  
Card Number: 1027  
Date: February 11, '90  
Subject: PEOPLE-STATE  
ENVIRONMENT-OILED  
User Status: Public Domain

Slide Number: 1028  
Subject Detail: Steve Provant, OnScene Coordinator for the Alaska Department of Environmental Conservation, digs sample pit on oil impacted beach - Bay of Isles, Knight Island (Prince William Sound).


Slide: X  
Format: 35mm  
Original: X  
Technical Quality: Good  
Card Number: 1028  
Date: February 11, '90  
Subject: PEOPLE-STATE  
ENVIRONMENT-OILED  
User Status: Public Domain

Slide Number: 1029  
Subject Detail: Steve Provant, OnScene Coordinator for the Alaska Department of Environmental Conservation, finds abandoned spill trash on beach - Green Island (Prince William Sound).

Slide: X  
Format: 35mm  
Original: X  
Technical Quality: Good  
Card Number: 1029  
Date: February 11, '90  
Subject: PEOPLE-STATE  
ENVIRONMENT-OILED  
User Status: Public Domain

Slide Number: 1030  
Subject Detail: Steve Provant, OnScene Coordinator for the Alaska Department of Environmental Conservation, finds abandoned spill trash on beach - Green Island (Prince William Sound).


Slide: X  
Format: 35mm  
Original: X  
Technical Quality: Good  
Card Number: 1030  
Date: February 11, '90  
Subject: PEOPLE-STATE  
ENVIRONMENT-OILED  
User Status: Public Domain

Slide Number: 1031  
Subject Detail: Steve Provant, OnScene Coordinator for the Alaska Department of Environmental Conservation, finds abandoned spill trash on beach - Green Island (Prince William Sound). 

Slide: X  
Format: 35mm  
Original: X  
Technical Quality: Good  
Card Number: 1031  
Date: February 11, '90  
Subject: PEOPLE-STATE  
ENVIRONMENT-OILED  
User Status: Public Domain

Slide Number: 1032  
Subject Detail: Steve Provant, OnScene Coordinator for the Alaska Department of Environmental Conservation, finds abandoned spill trash on beach - Green Island (Prince William Sound).


Slide: X  
Format: 35mm  
Original: X  
Technical Quality: Good  
Card Number: 1032  
Date: February 11, '90  
Subject: PEOPLE-STATE  
ENVIRONMENT-OILED  
User Status: Public Domain

Slide Number: 1033  
Subject Detail: Steve Provant, OnScene Coordinator for the Alaska Department of Environmental Conservation, finds abandoned spill trash on beach - Green Island (Prince William Sound). 

Slide: X  
Format: 35mm  
Original: X  
Technical Quality: Good  
Card Number: 1033  
Date: February 11, '90  
Subject: PEOPLE-STATE  
ENVIRONMENT-OILED  
User Status: Public Domain

Slide Number: 1034  
Subject Detail: Steve Provant, OnScene Coordinator for the Alaska Department of Environmental Conservation, digs oily samples from beach - Green Island (Prince William Sound).

Slide: X  
Format: 35mm  
Original: X  
Technical Quality: Good  
Card Number: 1034  
Date: February 11, '90  
Subject: PEOPLE-STATE  
ENVIRONMENT-OILED  
User Status: Public Domain

Slide Number: 1035  
Subject Detail: Steve Provant, OnScene Coordinator for the Alaska Department of Environmental Conservation, digs oily samples from beach - Green Island (Prince William Sound). 

Slide: X  
Format: 35mm  
Original: X  
Technical Quality: Good  
Card Number: 1035  
Date: February 11, '90  
Subject: PEOPLE-STATE  
ENVIRONMENT-OILED  
User Status: Public Domain

Slide Number: 1036  
Subject Detail: Steve Provant, OnScene Coordinator for the Alaska Department of Environmental Conservation, digs oily samples from beach - Green Island (Prince William Sound).  
Slide: X  
Format: 35mm  
Original: X  
Technical Quality: Good  
Card Number: 1036  
Date: February 11, '90  
Subject: PEOPLE-STATE  
ENVIRONMENT-OILED  
User Status: Public Domain

Slide Number: 1037  
Subject Detail: Steve Provant, OnScene Coordinator for the Alaska Department of Environmental Conservation, digs oily samples from beach - Green Island (Prince William Sound).  
Slide: X  
Format: 35mm  
Original: X  
Technical Quality: Good  
Card Number: 1037  
Date: February 11, '90  
Subject: PEOPLE-STATE  
ENVIRONMENT-OILED  
User Status: Public Domain

Slide Number: 1038  
Subject Detail: John Bauer, field operations manager for the Alaska Department of Environmental Conservation, finds subsurface oil from last years oil impacted beach - Sleepy Bay, LaTouche Island (Prince William Sound).  
Slide: X  
Format: 35mm  
Original: X  
Technical Quality: Good  
Card Number: 1038  
Date: March 22, '90  
Subject: PEOPLE-STATE  
ENVIRONMENT-OILED  
User Status: Public Domain

Slide Number: 1039  
Subject Detail: John Bauer, field operations manager for the Alaska Department of Environmental Conservation, finds subsurface oil from last years oil impacted beach - Sleepy Bay, LaTouche Island (Prince William Sound).  
Slide: X  
Format: 35mm  
Original: X  
Technical Quality: Good  
Card Number: 1039  
Date: March 22, '90  
Subject: PEOPLE-STATE  
ENVIRONMENT-OILED  
User Status: Public Domain



Slide Number: 1040  
 Subject Detail: Governor Steve Cowper and state environmentalists tour oil impacted beaches - Sleepy Bay, LaTouche Island (Prince William Sound).  
 Slide: X  
 Format: 35mm  
 Original: X  
 Technical Quality: Good  
 Card Number: 1040  
 Date: July 27, '89  
 Subject: PEOPLE-STATE  
 ENVIRONMENT-OILED  
 User Status: Public Domain

Slide Number: 1041  
 Subject Detail: Governor Steve Cowper and state environmentalists tour oil impacted beaches - Sleepy Bay, LaTouche Island (Prince William Sound).  
 Slide: X  
 Format: 35mm  
 Original: X  
 Technical Quality: Good  
 Card Number: 1041  
 Date: July 27, '89  
 Subject: PEOPLE-STATE  
 ENVIRONMENT-OILED  
 User Status: Public Domain

Slide Number: 1042  
 Subject Detail: Governor Steve Cowper peers into oily pit on spill impacted beach, while other environmentalists are interviewed by press - Sleepy Bay, LaTouche Island (Prince William Sound).  
 Slide: X  
 Format: 35mm  
 Original: X  
 Technical Quality: Good  
 Card Number: 1042  
 Date: July 27, '89  
 Subject: PEOPLE-STATE  
 PEOPLE-PRESS  
 ENVIRONMENT-OILED  
 User Status: Public Domain

Slide Number: 1043  
 Subject Detail: Governor Steve Cowper digs, using heel of boot, into oily beach while environmentalists look on - Sleepy Bay, LaTouche Island (Prince William Sound).  
 Slide: X  
 Format: 35mm  
 Original: X  
 Technical Quality: Good  
 Card Number: 1043  
 Date: July 27, '89  
 Subject: PEOPLE-STATE  
 PEOPLE-PRESS  
 ENVIRONMENT-OILED  
 User Status: Public Domain

Slide Number: 1044  
 Subject Detail: Governor Steve Cowper and environmentalists tour spill impacted beaches prior to the One-year anniversary of the Exxon Valdez oil spill - Green Island (Prince William Sound).  
 Slide: X  
 Format: 35mm  
 Original: X  
 Technical Quality: Good  
 Card Number: 1044  
 Date: March 22, '90  
 Subject: PEOPLE-STATE  
 PEOPLE-PRESS  
 ENVIRONMENT-OILED  
 User Status: Public Domain

Slide Number: 1045  
 Subject Detail: Governor Steve Cowper and environmentalists tour spill impacted beaches prior to the One-year anniversary of the Exxon Valdez oil spill - Green Island (Prince William Sound).  
 Slide: X  
 Format: 35mm  
 Original: X  
 Technical Quality: Good  
 Card Number: 1045  
 Date: March 22, '90  
 Subject: PEOPLE-STATE  
 PEOPLE-PRESS  
 ENVIRONMENT-OILED  
 User Status: Public Domain

Slide Number: 1046  
 Subject Detail: Governor Steve Cowper and environmentalists tour spill impacted beaches prior to the One-year anniversary of the Exxon Valdez oil spill - Green Island (Prince William Sound).  
 Slide: X  
 Format: 35mm  
 Original: X  
 Technical Quality: Good  
 Card Number: 1046  
 Date: March 22, '90  
 Subject: PEOPLE-STATE  
 PEOPLE-PRESS  
 ENVIRONMENT-OILED  
 User Status: Public Domain

Slide Number: 1047  
 Subject Detail: Governor Steve Cowper and environmentalists tour spill impacted beaches prior to the One-year anniversary of the Exxon Valdez oil spill - Green Island (Prince William Sound).  
 Slide: X  
 Format: 35mm  
 Original: X  
 Technical Quality: Good  
 Card Number: 1047  
 Date: March 22, '90  
 Subject: PEOPLE-STATE  
 PEOPLE-PRESS  
 ENVIRONMENT-OILED  
 User Status: Public Domain

Slide Number: 1048  
 Subject Detail: Governor Steve Cowper and environmentalists tour spill impacted beaches prior to the One-year anniversary of the Exxon Valdez oil spill - Green Island (Prince William Sound).

Slide: X  
 Format: 35mm  
 Original: X  
 Technical Quality: Good  
 Card Number: 1048  
 Date: March 22, '90  
 Subject: PEOPLE-STATE  
 PEOPLE-PRESS  
 ENVIRONMENT-OILED

User Status: Public Domain

Slide Number: 1049  
 Subject Detail: Governor Steve Cowper and environmentalists tour spill impacted beaches prior to the One-year anniversary of the Exxon Valdez oil spill - Green Island (Prince William Sound).

Slide: X  
 Format: 35mm  
 Original: X  
 Technical Quality: Good  
 Card Number: 1049  
 Date: March 22, '90  
 Subject: PEOPLE-STATE  
 PEOPLE-PRESS  
 ENVIRONMENT-OILED

User Status: Public Domain

Slide Number: 1050  
 Subject Detail: Governor Steve Cowper and ADEC John Bauer look down at weathered oil uncovered prior to the One-year anniversary of the Exxon Valdez oil spill - Green Island (Prince William Sound).

Slide: X  
 Format: 35mm  
 Original: X  
 Technical Quality: Good  
 Card Number: 1050  
 Date: March 22, '90  
 Subject: PEOPLE-STATE  
 PEOPLE-PRESS  
 ENVIRONMENT-OILED

User Status: Public Domain

Slide Number: 1051  
 Subject Detail: Governor Steve Cowper looks down at weathered oil uncovered prior to the One-year anniversary of the Exxon Valdez oil spill, while press looks on - Green Island (Prince William Sound).

Slide: X  
 Format: 35mm  
 Original: X  
 Technical Quality: Good  
 Card Number: 1051  
 Date: March 22, '90  
 Subject: PEOPLE-STATE  
 PEOPLE-PRESS  
 ENVIRONMENT-OILED

User Status: Public Domain

Slide Number: 1052  
Subject Detail: Governor Steve Cowper kneels on hands and knees to uncover weathered oil prior to the One-year anniversary of the Exxon Valdez oil spill - Green Island (Prince William Sound).  
Slide: X  
Format: 35mm  
Original: X  
Technical Quality: Good  
Card Number: 1052  
Date: March 22, '90  
Subject: PEOPLE-STATE  
ENVIRONMENT-OILED  
User Status: Public Domain

Slide Number: 1053  
Subject Detail: Governor Steve Cowper kneels on hands and knees to uncover weathered oil prior to the One-year anniversary of the Exxon Valdez oil spill - Green Island (Prince William Sound).  
Slide: X  
Format: 35mm  
Original: X  
Technical Quality: Good  
Card Number: 1053  
Date: March 22, '90  
Subject: PEOPLE-STATE  
ENVIRONMENT-OILED  
User Status: Public Domain

Slide Number: 1054  
Subject Detail: Governor Steve Cowper kneels on hands and knees to uncover weathered oil prior to the One-year anniversary of the Exxon Valdez oil spill - Green Island (Prince William Sound).  
Slide: X  
Format: 35mm  
Original: X  
Technical Quality: Good  
Card Number: 1054  
Date: March 22, '90  
Subject: PEOPLE-STATE  
ENVIRONMENT-OILED  
User Status: Public Domain

Slide Number: 1055  
Subject Detail: Governor Steve Cowper kneels on hands and knees to uncover weathered oil prior to the One-year anniversary of the Exxon Valdez oil spill - Green Island (Prince William Sound).  
Slide: X  
Format: 35mm  
Original: X  
Technical Quality: Good  
Card Number: 1055  
Date: March 22, '90  
Subject: PEOPLE-STATE  
ENVIRONMENT-OILED  
User Status: Public Domain

Slide Number: 1056  
Subject Detail: Governor Steve Cowper kneels on hands and knees to uncover weathered oil prior to the One-year anniversary of the Exxon Valdez oil spill - Green Island (Prince William Sound).  
Slide: X  
Format: 35mm  
Original: X  
Technical Quality: Good  
Card Number: 1056  
Date: March 22, '90  
Subject: PEOPLE-STATE  
ENVIRONMENT-OILED  
User Status: Public Domain

Slide Number: 1057  
 Subject Detail: Governor Steve Cowper kneels on hands and knees to uncover weathered oil prior to the One-year anniversary of the Exxon Valdez oil spill - Green Island (Prince William Sound).  
 Slide: X  
 Format: 35mm  
 Original: X  
 Technical Quality: Good  
 Card Number: 1057  
 Date: March 22, '90  
 Subject: PEOPLE-STATE  
 ENVIRONMENT-OILED  
 User Status: Public Domain

Slide Number: 1058  
 Subject Detail: Governor Steve Cowper kneels on hands and knees to uncover weathered oil prior to the One-year anniversary of the Exxon Valdez oil spill - Green Island (Prince William Sound).  
 Slide: X  
 Format: 35mm  
 Original: X  
 Technical Quality: Good  
 Card Number: 1058  
 Date: March 22, '90  
 Subject: PEOPLE-STATE  
 ENVIRONMENT-OILED  
 User Status: Public Domain

Slide Number: 1059  
 Subject Detail: Governor Steve Cowper kneels on hands and knees to uncover weathered oil prior to the One-year anniversary of the Exxon Valdez oil spill - Green Island (Prince William Sound).  
 Slide: X  
 Format: 35mm  
 Original: X  
 Technical Quality: Good  
 Card Number: 1059  
 Date: March 22, '90  
 Subject: PEOPLE-STATE  
 ENVIRONMENT-OILED  
 User Status: Public Domain

Slide Number: 1060  
 Subject Detail: Governor Steve Cowper and ADEC Commissioner Dennis Kelso tour spill impacted beaches prior to the One-year anniversary of the Exxon Valdez oil spill - Sleepy Bay, LaTouche Island (Prince William Sound).  
 Slide: X  
 Format: 35mm  
 Original: X  
 Technical Quality: Good  
 Card Number: 1060  
 Date: March 22, '90  
 Subject: PEOPLE-STATE  
 ENVIRONMENT-OILED  
 User Status: Public Domain

Slide Number: 1061  
 Subject Detail: Governor Steve Cowper and ADEC Commissioner Dennis Kelso tour spill impacted beaches prior to the One-year anniversary of the Exxon Valdez oil spill - Sleepy Bay, LaTouche Island (Prince William Sound).

Slide: X  
 Format: 35mm  
 Original: X  
 Technical Quality: Good  
 Card Number: 1061  
 Date: March 22, '90  
 Subject: PEOPLE-STATE  
 ENVIRONMENT-OILED  
 User Status: Public Domain

Slide Number: 1062  
 Subject Detail: Governor Steve Cowper and ADEC Commissioner Dennis Kelso tour spill impacted beaches prior to the One-year anniversary of the Exxon Valdez oil spill - Sleepy Bay, LaTouche Island (Prince William Sound).

Slide: X  
 Format: 35mm  
 Original: X  
 Technical Quality: Good  
 Card Number: 1062  
 Date: March 22, '90  
 Subject: PEOPLE-STATE  
 ENVIRONMENT-OILED  
 User Status: Public Domain

Slide Number: 1063  
 Subject Detail: Governor Steve Cowper and ADEC Commissioner Dennis Kelso tour spill impacted beaches prior to the One-year anniversary of the Exxon Valdez oil spill - Sleepy Bay, LaTouche Island (Prince William Sound).

Slide: X  
 Format: 35mm  
 Original: X  
 Technical Quality: Good  
 Card Number: 1063  
 Date: March 22, '90  
 Subject: PEOPLE-STATE  
 ENVIRONMENT-OILED  
 User Status: Public Domain

Slide Number: 1064  
 Subject Detail: Governor Steve Cowper and ADEC Commissioner Dennis Kelso receive briefing on subsurface oil prior to the One-year anniversary of the Exxon Valdez oil spill - Sleepy Bay, LaTouche Island (Prince William Sound).

Slide: X  
 Format: 35mm  
 Original: X  
 Technical Quality: Good  
 Card Number: 1064  
 Date: March 22, '90  
 Subject: PEOPLE-STATE  
 User Status: Public Domain

Slide Number: 1065  
 Subject Detail: Governor Steve Cowper and ADEC Commissioner Dennis Kelso receive briefing on subsurface oil prior to the One-year anniversary of the Exxon Valdez oil spill - Sleepy Bay, LaTouche Island (Prince William Sound).

Slide: X  
 Format: 35mm  
 Original: X  
 Technical Quality: Good  
 Card Number: 1065  
 Date: March 22, '90  
 Subject: PEOPLE-STATE  
 User Status: Public Domain

Slide Number: 1066  
 Subject Detail: Governor Steve Cowper and ADEC Commissioner Dennis Kelso receive briefing on subsurface oil prior to the One-year anniversary of the Exxon Valdez oil spill - Sleepy Bay, LaTouche Island (Prince William Sound).

Slide: X  
 Format: 35mm  
 Original: X  
 Technical Quality: Good  
 Card Number: 1066  
 Date: March 22, '90  
 Subject: PEOPLE-STATE  
 User Status: Public Domain

Slide Number: 1067  
 Subject Detail: Governor Steve Cowper uses shovel to uncover subsurface oil, while state videographer shoots video, prior to the One-year anniversary of the Exxon Valdez oil spill - Sleepy Bay, LaTouche Island (Prince William Sound).

Slide: X  
 Format: 35mm  
 Original: X  
 Technical Quality: Good  
 Card Number: 1067  
 Date: March 22, '90  
 Subject: PEOPLE-STATE  
 ENVIRONMENT-OILED  
 User Status: Public Domain

Slide Number: 1068  
 Subject Detail: Governor Steve Cowper uses shovel to uncover subsurface oil, while state videographer shoots video, prior to the One-year anniversary of the Exxon Valdez oil spill - Sleepy Bay, LaTouche Island (Prince William Sound).

Slide: X  
 Format: 35mm  
 Original: X  
 Technical Quality: Good  
 Card Number: 1068  
 Date: March 22, '90  
 Subject: PEOPLE-STATE  
 ENVIRONMENT-OILED  
 User Status: Public Domain

Slide Number: 1069  
Subject Detail: Governor Steve Cowper uses shovel to uncover subsurface oil prior to the One-year anniversary of the Exxon Valdez oil spill - Sleepy Bay, LaTouche Island (Prince William Sound).  
Slide: X  
Format: 35mm  
Original: X  
Technical Quality: Good  
Card Number: 1069  
Date: March 22, '90  
Subject: PEOPLE-STATE  
ENVIRONMENT-OILED  
User Status: Public Domain

Slide Number: 1070  
Subject Detail: Governor Steve Cowper uses shovel to uncover subsurface oil prior to the One-year anniversary of the Exxon Valdez oil spill - Sleepy Bay, LaTouche Island (Prince William Sound).  
Slide: X  
Format: 35mm  
Original: X  
Technical Quality: Good  
Card Number: 1070  
Date: March 22, '90  
Subject: PEOPLE-STATE  
ENVIRONMENT-OILED  
User Status: Public Domain

Slide Number: 1071  
Subject Detail: Governor Steve Cowper finds subsurface oil prior to the One-year anniversary of the Exxon Valdez oil spill, holds shovel and looks at ground - Sleepy Bay, LaTouche Island (Prince William Sound).  
Slide: X  
Format: 35mm  
Original: X  
Technical Quality: Good  
Card Number: 1071  
Date: March 22, '90  
Subject: PEOPLE-STATE  
ENVIRONMENT-OILED  
User Status: Public Domain

Slide Number: 1072  
Subject Detail: Governor Steve Cowper finds subsurface oil prior to the One-year anniversary of the Exxon Valdez oil spill, holds shovel and looks at ground - Sleepy Bay, LaTouche Island (Prince William Sound).  
Slide: X  
Format: 35mm  
Original: X  
Technical Quality: Good  
Card Number: 1072  
Date: March 22, '90  
Subject: PEOPLE-STATE  
ENVIRONMENT-OILED  
User Status: Public Domain



Slide Number: 1073  
Subject Detail: Governor Steve Cowper with ADEC John Bauer removed cobbles stones from beach revealing subsurface oil prior to the One-year anniversary of the Exxon Valdez oil spill, holds shovel and looks at ground - Sleepy Bay, LaTouche Island (Prince William Sound).

Slide: X  
Format: 35mm  
Original: X  
Technical Quality: Good  
Card Number: 1073  
Date: March 22, '90  
Subject: PEOPLE-STATE  
ENVIRONMENT-OILED  
User Status: Public Domain

Slide Number: 1074  
Subject Detail: Governor Steve Cowper with ADEC John Bauer removed cobbles stones from beach revealing subsurface oil prior to the One-year anniversary of the Exxon Valdez oil spill, holds shovel and looks off frame - Sleepy Bay, LaTouche Island (Prince William Sound).

Slide: X  
Format: 35mm  
Original: X  
Technical Quality: Good  
Card Number: 1074  
Date: March 22, '90  
Subject: PEOPLE-STATE  
ENVIRONMENT-OILED  
User Status: Public Domain

Slide Number: 1075  
Subject Detail: Governor Steve Cowper with ADEC John Bauer removed cobbles stones from beach revealing subsurface oil prior to the One-year anniversary of the Exxon Valdez oil spill, holds shovel and looks at ground - Sleepy Bay, LaTouche Island (Prince William Sound).

Slide: X  
Format: 35mm  
Original: X  
Technical Quality: Good  
Card Number: 1075  
Date: March 22, '90  
Subject: PEOPLE-STATE  
ENVIRONMENT-OILED  
User Status: Public Domain

Slide Number: 1076  
Subject Detail: Governor Steve Cowper with ADEC John Bauer removed cobbles stones from beach revealing subsurface oil prior to the One-year anniversary of the Exxon Valdez oil spill, holds shovel and looks at ground - Sleepy Bay, LaTouche Island (Prince William Sound).

Slide: X  
Format: 35mm  
Original: X  
Technical Quality: Good  
Card Number: 1076  
Date: March 22, '90  
Subject: PEOPLE-STATE  
ENVIRONMENT-OILED  
User Status: Public Domain

Slide Number: 1077  
Subject Detail: Governor Steve Cowper with ADEC John Bauer removed cobbles stones from beach revealing subsurface oil prior to the One-year anniversary of the Exxon Valdez oil spill, holds shovel and looks at ground - Sleepy Bay, LaTouche Island (Prince William Sound).

Slide: X  
Format: 35mm  
Original: X  
Technical Quality: Good  
Card Number: 1077  
Date: March 22, '90  
Subject: PEOPLE-STATE  
ENVIRONMENT-OILED  
User Status: Public Domain

Slide Number: 1078  
Subject Detail: Governor Steve Cowper looks out of helicopter window at Prince William Sound beaches prior to the One-year anniversary of the Exxon Valdez oil spill - Sleepy Bay, LaTouche Island (Prince William Sound).

Slide: X  
Format: 35mm  
Original: X  
Technical Quality: Good  
Card Number: 1078  
Date: March 22, '90  
Subject: PEOPLE-STATE  
User Status: Public Domain

Slide Number: 1079  
Subject Detail: Governor Steve Cowper looks out of helicopter window at Prince William Sound beaches prior to the One-year anniversary of the Exxon Valdez oil spill - Sleepy Bay, LaTouche Island (Prince William Sound).

Slide: X  
Format: 35mm  
Original: X  
Technical Quality: Good  
Card Number: 1079  
Date: March 22, '90  
Subject: PEOPLE-STATE  
User Status: Public Domain

Slide Number: 1080  
Subject Detail: Governor Steve Cowper, in helicopter, travels towards Prince William Sound beaches - Prince William Sound.

Slide: X  
Format: 35mm  
Original: X  
Technical Quality: Good  
Card Number: 1080  
Date: March 22, '90  
Subject: PEOPLE-STATE  
User Status: Public Domain

Slide Number: 1081  
Subject Detail: Governor Steve Cowper, inside helicopter, looks at camera - Prince William Sound.

Slide: X  
Format: 35mm  
Original: X  
Technical Quality: Good  
Card Number: 1081  
Date: March 22, '90  
Subject: PEOPLE-STATE  
User Status: Public Domain

Slide Number: 1082  
 Subject Detail: Ex-Governor Bill Sheffield and family are found vacationing out at the Homer Spit - Homer (Cook Inlet).  
 Slide: X  
 Format: 35mm  
 Original: X  
 Technical Quality: Good  
 Card Number: 1082  
 Date: July 18, '89  
 Subject: PEOPLE-STATE  
 PLACES-Homer  
 User Status: Public Domain

Slide Number: 1083  
 Subject Detail: Ex-Governor Bill Sheffield and family are found vacationing out at the Homer Spit - Homer (Cook Inlet).  
 Slide: X  
 Format: 35mm  
 Original: X  
 Technical Quality: Good  
 Card Number: 1083  
 Date: July 18, '89  
 Subject: PEOPLE-STATE  
 PLACES-Homer  
 User Status: Public Domain

Slide Number: 1084  
 Subject Detail: Ex-Governor Bill Sheffield and family are found vacationing out at the Homer Spit - Homer (Cook Inlet).  
 Slide: X  
 Format: 35mm  
 Original: X  
 Technical Quality: Good  
 Card Number: 1084  
 Date: July 18, '89  
 Subject: PEOPLE-STATE  
 PLACES-Homer  
 User Status: Public Domain

Slide Number: 1085  
 Subject Detail: Ex-Governor Bill Sheffield and family are found vacationing out at the Homer Spit - Homer (Cook Inlet).  
 Slide: X  
 Format: 35mm  
 Original: X  
 Technical Quality: Good  
 Card Number: 1085  
 Date: July 18, '89  
 Subject: PEOPLE-STATE  
 PLACES-Homer  
 User Status: Public Domain

Slide Number: 1086  
Subject Detail: Oil industry representatives escort state legislatures and various state agency reps. during Alyeska's Annual pipeline tour - Substation 5 (Central Alaska).  
Slide: X  
Format: 35mm  
Original: X  
Technical Quality: Good  
Card Number: 1086  
Date: August 30, '89  
Subject: PEOPLE-STATE  
PEOPLE-OIL  
OIL INDUSTRY-MISC  
User Status: Public Domain

Slide Number: 1087  
Subject Detail: Oil industry representatives escort state legislatures and various state agency reps. during Alyeska's Annual pipeline tour - Substation 5 (Central Alaska).  
Slide: X  
Format: 35mm  
Original: X  
Technical Quality: Good  
Card Number: 1087  
Date: August 30, '89  
Subject: PEOPLE-STATE  
PEOPLE-OIL  
OIL INDUSTRY-MISC  
User Status: Public Domain

Slide Number: 1088  
Subject Detail: Oil industry representatives escort state legislatures and various state agency reps. during Alyeska's Annual pipeline tour - Substation 5 (Central Alaska).  
Slide: X  
Format: 35mm  
Original: X  
Technical Quality: Good  
Card Number: 1088  
Date: August 30, '89  
Subject: PEOPLE-STATE  
PEOPLE-OIL  
OIL INDUSTRY-MISC  
User Status: Public Domain

Slide Number: 1089  
Subject Detail: Oil industry, state, and agency reps. tour a DRA injection site during Alyeska's Annual pipeline tour - Central Alaska.  
Slide: X  
Format: 35mm  
Original: X  
Technical Quality: Good  
Card Number: 1089  
Date: August 30, '89  
Subject: PEOPLE-STATE  
PEOPLE-OIL  
OIL INDUSTRY-MISC  
User Status: Public Domain

Slide Number: 1090  
Subject Detail: Oil industry, state, and agency reps. tour a DRA injection site during Alyeska's Annual pipeline tour - Central Alaska.  
Slide: X  
Format: 35mm  
Original: X  
Technical Quality: Good  
Card Number: 1090  
Date: August 30, '89  
Subject: PEOPLE-STATE  
PEOPLE-OIL  
OIL INDUSTRY-MISC  
User Status: Public Domain

Slide Number: 1091  
Subject Detail: Oil industry, state, and agency reps. tour a DRA injection site during Alyeska's Annual pipeline tour - Central Alaska.  
Slide: X  
Format: 35mm  
Original: X  
Technical Quality: Good  
Card Number: 1091  
Date: August 30, '89  
Subject: PEOPLE-STATE  
PEOPLE-OIL  
OIL INDUSTRY-MISC  
User Status: Public Domain

Slide Number: 1092  
Subject Detail: Oil industry, state, and agency reps. tour a DRA injection site during Alyeska's Annual pipeline tour - Central Alaska.  
Slide: X  
Format: 35mm  
Original: X  
Technical Quality: Good  
Card Number: 1092  
Date: August 30, '89  
Subject: PEOPLE-STATE  
PEOPLE-OIL  
OIL INDUSTRY-MISC  
User Status: Public Domain

Slide Number: 1093  
Subject Detail: Oil industry, state, and agency reps. tour a DRA injection site during Alyeska's Annual pipeline tour - Central Alaska.  
Slide: X  
Format: 35mm  
Original: X  
Technical Quality: Good  
Card Number: 1093  
Date: August 30, '89  
Subject: PEOPLE-STATE  
PEOPLE-OIL  
OIL INDUSTRY-MISC  
User Status: Public Domain

Slide Number: 1094  
Subject Detail: Oil industry, state, and agency reps. tour a DRA injection site during Alyeska's Annual pipeline tour, state reps. direct questions to oil industry workers about their function and services to the Alyeska pipeline - Central Alaska.

Slide: X  
Format: 35mm  
Original: X  
Technical Quality: Good  
Card Number: 1094  
Date: August 30, '89  
Subject: PEOPLE-STATE  
PEOPLE-OIL  
OIL INDUSTRY-MISC  
User Status: Public Domain

Slide Number: 1095  
Subject Detail: Oil industry, state, and agency reps. tour a DRA injection site during Alyeska's Annual pipeline tour, state reps. direct questions to oil industry workers about their function and services to the Alyeska pipeline - Central Alaska.

Slide: X  
Format: 35mm  
Original: X  
Technical Quality: Good  
Card Number: 1095  
Date: August 30, '89  
Subject: PEOPLE-STATE  
PEOPLE-OIL  
OIL INDUSTRY-MISC  
User Status: Public Domain

Slide Number: 1096  
Subject Detail: Oil industry, state, and agency reps. tour a DRA injection site during Alyeska's Annual pipeline tour, state reps. direct questions to oil industry workers about their function and services to the Alyeska pipeline - Central Alaska.

Slide: X  
Format: 35mm  
Original: X  
Technical Quality: Good  
Card Number: 1096  
Date: August 30, '89  
Subject: PEOPLE-STATE  
PEOPLE-OIL  
OIL INDUSTRY-MISC  
User Status: Public Domain

Slide Number: 1097  
Subject Detail: Oil industry, state, and agency reps. tour a DRA injection site during Alyeska's Annual pipeline tour, state reps. direct questions to oil industry workers about their function and services to the Alyeska pipeline - Central Alaska.

Slide: X  
Format: 35mm  
Original: X  
Technical Quality: Good  
Card Number: 1097  
Date: August 30, '89  
Subject: PEOPLE-STATE  
PEOPLE-OIL  
OIL INDUSTRY-MISC  
User Status: Public Domain

Slide Number: 1098  
Subject Detail: Oil industry, state, and agency reps. tour a DRA injection site during Alyeska's Annual pipeline tour, state reps. direct questions to oil industry workers about their function and services to the Alyeska pipeline - Central Alaska.

Slide: X  
Format: 35mm  
Original: X  
Technical Quality: Good  
Card Number: 1098  
Date: August 30, '89  
Subject: PEOPLE-STATE  
PEOPLE-OIL  
OIL INDUSTRY-MISC  
User Status: Public Domain

Slide Number: 1099  
Subject Detail: Oil industry, state, and agency reps. tour a DRA injection site during Alyeska's Annual pipeline tour, state reps. direct questions to oil industry workers about their function and services to the Alyeska pipeline - Central Alaska.

Slide: X  
Format: 35mm  
Original: X  
Technical Quality: Good  
Card Number: 1099  
Date: August 30, '89  
Subject: PEOPLE-STATE  
PEOPLE-OIL  
OIL INDUSTRY-MISC  
User Status: Public Domain

Slide Number: 1100  
Subject Detail: Oil industry, state, and agency reps. tour a DRA injection site during Alyeska's Annual pipeline tour, oil industry representative answers questions asked by state agency rep. - Central Alaska.

Slide: X  
Format: 35mm  
Original: X  
Technical Quality: Good  
Card Number: 1100  
Date: August 30, '89  
Subject: PEOPLE-STATE  
PEOPLE-OIL  
OIL INDUSTRY-MISC  
User Status: Public Domain

Slide Number: 1101  
Subject Detail: Oil industry, state, and agency reps. tour a DRA injection site during Alyeska's Annual pipeline tour, oil industry representative answers questions asked by state agency rep. - Central Alaska.

Slide: X  
Format: 35mm  
Original: X  
Technical Quality: Good  
Card Number: 1101  
Date: August 30, '89  
Subject: PEOPLE-STATE  
PEOPLE-OIL  
OIL INDUSTRY-MISC  
User Status: Public Domain

Slide Number: 1102  
Subject Detail: Oil industry, state, and agency reps. tour a DRA injection site during Alyeska's Annual pipeline tour, oil industry representative answers questions asked by state agency rep. - Central Alaska.

Slide: X  
Format: 35mm  
Original: X  
Technical Quality: Good  
Card Number: 1102  
Date: August 30, '89  
Subject: PEOPLE-STATE  
PEOPLE-OIL  
OIL INDUSTRY-MISC  
User Status: Public Domain

Slide Number: 1103  
Subject Detail: Oil industry, state, and agency reps. tour a DRA injection site during Alyeska's Annual pipeline tour, oil industry representative answers questions asked by state agency rep. - Central Alaska.

Slide: X  
Format: 35mm  
Original: X  
Technical Quality: Good  
Card Number: 1103  
Date: August 30, '89  
Subject: PEOPLE-STATE  
PEOPLE-OIL  
OIL INDUSTRY-MISC  
User Status: Public Domain

Slide Number: 1104  
Subject Detail: Oil industry, state, and agency reps. tour a remote gate valve site during Alyeska's Annual pipeline tour, oil and state reps. leave building after a look inside - Central Alaska.

Slide: X  
Format: 35mm  
Original: X  
Technical Quality: Good  
Card Number: 1104  
Date: August 30, '89  
Subject: PEOPLE-STATE  
PEOPLE-OIL  
OIL INDUSTRY-MISC  
User Status: Public Domain

Slide Number: 1105  
Subject Detail: Oil industry, state, and agency reps. tour a remote gate valve site during Alyeska's Annual pipeline tour, oil and state reps. leave building after a look inside - Central Alaska.

Slide: X  
Format: 35mm  
Original: X  
Technical Quality: Good  
Card Number: 1105  
Date: August 30, '89  
Subject: PEOPLE-STATE  
PEOPLE-OIL  
OIL INDUSTRY-MISC  
User Status: Public Domain



Slide Number: 1106  
Subject Detail: Oil industry, state, and agency reps. tour a remote gate valve site during Alyeska's Annual pipeline tour, oil and state reps. leave building after a look inside - Central Alaska.  
Slide: X  
Format: 35mm  
Original: X  
Technical Quality: Good  
Card Number: 1106  
Date: August 30, '89  
Subject: PEOPLE-STATE  
PEOPLE-OIL  
OIL INDUSTRY-MISC  
User Status: Public Domain

Slide Number: 1107  
Subject Detail: Oil industry, state, and agency reps. take a snack break prior to visiting Atigun job site during Alyeska's Annual pipeline tour, oil and state reps. talk among themselves - Central Alaska.  
Slide: X  
Format: 35mm  
Original: X  
Technical Quality: Good  
Card Number: 1107  
Date: August 30, '89  
Subject: PEOPLE-STATE  
PEOPLE-OIL  
OIL INDUSTRY-MISC  
User Status: Public Domain

Slide Number: 1108  
Subject Detail: Oil industry, state, and agency reps. take a snack break prior to visiting Atigun job site during Alyeska's Annual pipeline tour, oil and state reps. talk among themselves - Central Alaska.  
Slide: X  
Format: 35mm  
Original: X  
Technical Quality: Good  
Card Number: 1108  
Date: August 30, '89  
Subject: PEOPLE-STATE  
PEOPLE-OIL  
OIL INDUSTRY-MISC  
User Status: Public Domain

Slide Number: 1109  
Subject Detail: Oil industry, state, and agency reps. take a snack break prior to visiting Atigun job site during Alyeska's Annual pipeline tour, oil and state reps. talk among themselves - Central Alaska.  
Slide: X  
Format: 35mm  
Original: X  
Technical Quality: Good  
Card Number: 1109  
Date: August 30, '89  
Subject: PEOPLE-STATE  
PEOPLE-OIL  
OIL INDUSTRY-MISC  
User Status: Public Domain

Slide Number: 1110  
Subject Detail: Oil industry, state, and agency reps. take a snack break prior to visiting Atigun job site during Alyeska's Annual pipeline tour, oil and state reps. talk among themselves - Central Alaska.  
Slide: X  
Format: 35mm  
Original: X  
Technical Quality: Good  
Card Number: 1110  
Date: August 30, '89  
Subject: PEOPLE-STATE  
PEOPLE-OIL  
OIL INDUSTRY-MISC  
User Status: Public Domain

Slide Number: 1111  
Subject Detail: Oil industry, state, and agency reps. take a snack break prior to visiting Atigun job site during Alyeska's Annual pipeline tour, oil and state reps. talk among themselves - Central Alaska.  
Slide: X  
Format: 35mm  
Original: X  
Technical Quality: Good  
Card Number: 1111  
Date: August 30, '89  
Subject: PEOPLE-STATE  
PEOPLE-OIL  
OIL INDUSTRY-MISC  
User Status: Public Domain

Slide Number: 1112  
Subject Detail: Oil industry, state, and agency reps. visit Atigun job site as part of Alyeska's Annual pipeline tour, oil and state reps. inspect a section of corrosive pipe under repairs (wide shot) - Central Alaska.  
Slide: X  
Format: 35mm  
Original: X  
Technical Quality: Good  
Card Number: 1112  
Date: August 30, '89  
Subject: PEOPLE-STATE  
PEOPLE-OIL  
OIL INDUSTRY-MISC  
User Status: Public Domain

Slide Number: 1113  
Subject Detail: Oil industry, state, and agency reps. visit Atigun job site as part of Alyeska's Annual pipeline tour, oil and state reps. inspect a section of corrosive pipe under repairs (wide shot) - Central Alaska.  
Slide: X  
Format: 35mm  
Original: X  
Technical Quality: Good  
Card Number: 1113  
Date: August 30, '89  
Subject: PEOPLE-STATE  
PEOPLE-OIL  
OIL INDUSTRY-MISC  
User Status: Public Domain

Slide Number: 1114  
Subject Detail: Oil industry, state, and agency reps. visit Atigun job site as part of Alyeska's Annual pipeline tour, oil and state reps. inspect a section of corrosive pipe under repairs (wide shot) - Central Alaska.

Slide: X  
Format: 35mm  
Original: X  
Technical Quality: Good  
Card Number: 1114  
Date: August 30, '89  
Subject: PEOPLE-STATE  
PEOPLE-OIL  
OIL INDUSTRY-MISC  
User Status: Public Domain

Slide Number: 1115  
Subject Detail: Oil industry, state, and agency reps. visit Atigun job site as part of Alyeska's Annual pipeline tour, oil and state reps. inspect a section of corrosive pipe under repairs (wide shot) - Central Alaska.

Slide: X  
Format: 35mm  
Original: X  
Technical Quality: Good  
Card Number: 1115  
Date: August 30, '89  
Subject: PEOPLE-STATE  
PEOPLE-OIL  
OIL INDUSTRY-MISC  
User Status: Public Domain

Slide Number: 1116  
Subject Detail: Oil industry, state, and agency reps. visit Atigun job site as part of Alyeska's Annual pipeline tour, oil and state reps. inspect a section of corrosive pipe under repairs (wide shot) - Central Alaska.

Slide: X  
Format: 35mm  
Original: X  
Technical Quality: Good  
Card Number: 1116  
Date: August 30, '89  
Subject: PEOPLE-STATE  
PEOPLE-OIL  
OIL INDUSTRY-MISC  
User Status: Public Domain

Slide Number: 1117  
Subject Detail: Oil industry, state, and agency reps. visit Atigun job site as part of Alyeska's Annual pipeline tour, oil and state reps. inspect a section of corrosive pipe under repairs - Central Alaska.

Slide: X  
Format: 35mm  
Original: X  
Technical Quality: Good  
Card Number: 1117  
Date: August 30, '89  
Subject: PEOPLE-STATE  
PEOPLE-OIL  
OIL INDUSTRY-MISC  
User Status: Public Domain

Slide Number: 1118  
Subject Detail: Oil industry, state, and agency reps. visit Atigun job site as part of Alyeska's Annual pipeline tour, oil and state reps. inspect a section of corrosive pipe under repairs - Central Alaska.  
Slide: X  
Format: 35mm  
Original: X  
Technical Quality: Good  
Card Number: 1118  
Date: August 30, '89  
Subject: PEOPLE-STATE  
PEOPLE-OIL  
OIL INDUSTRY-MISC  
User Status: Public Domain

Slide Number: 1119  
Subject Detail: Oil industry, state, and agency reps. visit Atigun job site as part of Alyeska's Annual pipeline tour, oil and state reps. inspect a section of corrosive pipe under repairs - Central Alaska.  
Slide: X  
Format: 35mm  
Original: X  
Technical Quality: Good  
Card Number: 1119  
Date: August 30, '89  
Subject: PEOPLE-STATE  
PEOPLE-OIL  
OIL INDUSTRY-MISC  
User Status: Public Domain

Slide Number: 1120  
Subject Detail: Oil industry, state, and agency reps. visit Atigun job site as part of Alyeska's Annual pipeline tour, oil and state reps. inspect a section of corrosive pipe under repairs - Central Alaska.  
Slide: X  
Format: 35mm  
Original: X  
Technical Quality: Good  
Card Number: 1120  
Date: August 30, '89  
Subject: PEOPLE-STATE  
PEOPLE-OIL  
OIL INDUSTRY-MISC  
User Status: Public Domain

Slide Number: 1121  
Subject Detail: Oil industry, state, and agency reps. visit Atigun job site as part of Alyeska's Annual pipeline tour, oil and state reps. inspect a section of corrosive pipe under repairs - Central Alaska.  
Slide: X  
Format: 35mm  
Original: X  
Technical Quality: Good  
Card Number: 1121  
Date: August 30, '89  
Subject: PEOPLE-STATE  
PEOPLE-OIL  
OIL INDUSTRY-MISC  
User Status: Public Domain

Slide Number: 1122  
 Subject Detail: Oil industry, state, and agency reps. visit Atigun job site as part of Alyeska's Annual pipeline tour, oil and state reps. inspect a section of corrosive pipe under repairs - Central Alaska.

Slide: X  
 Format: 35mm  
 Original: X  
 Technical Quality: Good  
 Card Number: 1122  
 Date: August 30, '89  
 Subject: PEOPLE-STATE  
 PEOPLE-OIL  
 OIL INDUSTRY-MISC

User Status: Public Domain

Slide Number: 1123  
 Subject Detail: Oil industry, state, and agency reps. visit Atigun job site as part of Alyeska's Annual pipeline tour, oil and state reps. leave site after inspecting a section of corrosive pipe under repairs - Central Alaska.

Slide: X  
 Format: 35mm  
 Original: X  
 Technical Quality: Good  
 Card Number: 1123  
 Date: August 30, '89  
 Subject: PEOPLE-STATE  
 PEOPLE-OIL  
 OIL INDUSTRY-MISC

User Status: Public Domain

Slide Number: 1124  
 Subject Detail: Oil industry, state, and agency reps. visit Atigun job site as part of Alyeska's Annual pipeline tour, oil and state reps. leave site after inspecting a section of corrosive pipe under repairs - Central Alaska.

Slide: X  
 Format: 35mm  
 Original: X  
 Technical Quality: Good  
 Card Number: 1124  
 Date: August 30, '89  
 Subject: PEOPLE-STATE  
 PEOPLE-OIL  
 OIL INDUSTRY-MISC

User Status: Public Domain

Slide Number: 1125  
 Subject Detail: Oil industry, state, and agency reps. visit Atigun job site as part of Alyeska's Annual pipeline tour, oil rep. explains procedures of repairing of replacing corrosive pipe to state reps. - Central Alaska.

Slide: X  
 Format: 35mm  
 Original: X  
 Technical Quality: Good  
 Card Number: 1125  
 Date: August 30, '89  
 Subject: PEOPLE-STATE  
 PEOPLE-OIL  
 OIL INDUSTRY-MISC

User Status: Public Domain

Slide Number: 1126  
Subject Detail: An airforce plane carrying the Senior Seminar group, comprised of top military officers, U.S. ambassadors, and high level federal workers (FBI, CIA, and etc.), lands at Eielson airforce base - Eielson Airforce base, Fairbanks.

Slide: X  
Format: 35mm  
Original: X  
Technical Quality: Good  
Card Number: 1126  
Date: September 17, '89  
Subject: PEOPLE-FEDERAL  
PLACES-Fairbanks  
User Status: Public Domain

Slide Number: 1127  
Subject Detail: An airforce plane carrying the Senior Seminar group, comprised of top military officers, U.S. ambassadors, and high level federal workers (FBI, CIA, and etc.), lands at Eielson airforce base - Eielson Airforce base, Fairbanks.

Slide: X  
Format: 35mm  
Original: X  
Technical Quality: Good  
Card Number: 1127  
Date: September 17, '89  
Subject: PEOPLE-FEDERAL  
PEOPLE-MILITARY  
PLACES-Fairbanks  
User Status: Public Domain

Slide Number: 1128  
Subject Detail: An airforce plane carrying the Senior Seminar group, comprised of top military officers, U.S. ambassadors, and high level federal workers (FBI, CIA, and etc.), taxis in at Eielson airforce base, while an officer escort and greeting awaits - Eielson Airforce base, Fairbanks.

Slide: X  
Format: 35mm  
Original: X  
Technical Quality: Good  
Card Number: 1128  
Date: September 17, '89  
Subject: PEOPLE-FEDERAL  
PEOPLE-MILITARY  
PLACES-Fairbanks  
User Status: Public Domain

Slide Number: 1129  
Subject Detail: The Senior Seminar, comprised of top military officers, U.S. ambassadors, and high level federal workers (FBI, CIA, and etc.), depart airplane - Eielson Airforce base, Fairbanks.

Slide: X  
Format: 35mm  
Original: X  
Technical Quality: Good  
Card Number: 1129  
Date: September 17, '89  
Subject: PEOPLE-FEDERAL  
PLACES-Fairbanks  
User Status: Public Domain

Slide Number: 1130  
 Subject Detail: The Senior Seminar, comprised of top military officers, U.S. ambassadors, and high level federal workers (FBI, CIA, and etc.), are greeted by airforce officers as they step from the airplane - Eielson Airforce base, Fairbanks.

Slide: X  
 Format: 35mm  
 Original: X  
 Technical Quality: Good  
 Card Number: 1130  
 Date: September 17, '89  
 Subject: PEOPLE-FEDERAL  
 PEOPLE-MILITARY  
 PLACES-Fairbanks  
 User Status: Public Domain

Slide Number: 1131  
 Subject Detail: The Senior Seminar, comprised of top military officers, U.S. ambassadors, and high level federal workers (FBI, CIA, and etc.), are greeted by airforce officers as they step from the airplane - Eielson Airforce base, Fairbanks.

Slide: X  
 Format: 35mm  
 Original: X  
 Technical Quality: Good  
 Card Number: 1131  
 Date: September 17, '89  
 Subject: PEOPLE-FEDERAL  
 PEOPLE-MILITARY  
 PLACES-Fairbanks  
 User Status: Public Domain

Slide Number: 1132  
 Subject Detail: The Senior Seminar, comprised of top military officers, U.S. ambassadors, and high level federal workers (FBI, CIA, and etc.), are greeted by airforce officers as they step from the airplane - Eielson Airforce base, Fairbanks.

Slide: X  
 Format: 35mm  
 Original: X  
 Technical Quality: Good  
 Card Number: 1132  
 Date: September 17, '89  
 Subject: PEOPLE-FEDERAL  
 PEOPLE-MILITARY  
 PLACES-Fairbanks  
 User Status: Public Domain

Slide Number: 1133  
 Subject Detail: Gray Line bus idles as it waits to pick up the Senior Seminar, comprised of top military officers, U.S. ambassadors, and high level federal workers (FBI, CIA, and etc.) - Eielson Airforce base, Fairbanks.

Slide: X  
 Format: 35mm  
 Original: X  
 Technical Quality: Good  
 Card Number: 1133  
 Date: September 17, '89  
 Subject: PEOPLE-FEDERAL  
 PLACES-Fairbanks  
 User Status: Public Domain

Slide Number: 1134  
Subject Detail: The Senior Seminar, comprised of top military officers, U.S. ambassadors, and high level federal workers (FBI, CIA, and etc.), stands in front of an air mileage sign at Deadhorse - Prudhoe Bay.

Slide: X  
Format: 35mm  
Original: X  
Technical Quality: Good  
Card Number: 1134  
Date: September 17, '89  
Subject: PEOPLE-FEDERAL  
PLACES-Prudhoe Bay  
User Status: Public Domain

Slide Number: 1135  
Subject Detail: The Senior Seminar, comprised of top military officers, U.S. ambassadors, and high level federal workers (FBI, CIA, and etc.), stands in front of an air mileage sign at Deadhorse - Prudhoe Bay.

Slide: X  
Format: 35mm  
Original: X  
Technical Quality: Good  
Card Number: 1135  
Date: September 17, '89  
Subject: PEOPLE-FEDERAL  
PLACES-Prudhoe Bay  
User Status: Public Domain

Slide Number: 1136  
Subject Detail: A member of the Senior Seminar, comprised of top military officers, U.S. ambassadors, and high level federal workers (FBI, CIA, and etc.), stands with one foot in the water signifying his travel from the Pacific to the Arctic Ocean - Prudhoe Bay.

Slide: X  
Format: 35mm  
Original: X  
Technical Quality: Good  
Card Number: 1136  
Date: September 17, '89  
Subject: PEOPLE-FEDERAL  
PLACES-Prudhoe Bay  
User Status: Public Domain

Slide Number: 1137  
Subject Detail: A member of the Senior Seminar, comprised of top military officers, U.S. ambassadors, and high level federal workers (FBI, CIA, and etc.), stands with one foot in the water signifying his travel from the Pacific to the Arctic Ocean - Prudhoe Bay.

Slide: X  
Format: 35mm  
Original: X  
Technical Quality: Good  
Card Number: 1137  
Date: September 17, '89  
Subject: PEOPLE-FEDERAL  
PLACES-Prudhoe Bay  
User Status: Public Domain



Slide Number: 1138  
 Subject Detail: A member of the Senior Seminar, comprised of top military officers, U.S. ambassadors, and high level federal workers (FBI, CIA, and etc.), stands with one foot in the water signifying his travel from the Pacific to the Arctic Ocean - Prudhoe Bay.

Slide: X  
 Format: 35mm  
 Original: X  
 Technical Quality: Good  
 Card Number: 1138  
 Date: September 17, '89  
 Subject: PEOPLE-FEDERAL  
 PLACES-Prudhoe Bay  
 User Status: Public Domain

Slide Number: 1139  
 Subject Detail: The Senior Seminar, comprised of top military officers, U.S. ambassadors, and high level federal workers (FBI, CIA, and etc.), tour Prudhoe Bay oil facilities with industry escort - Prudhoe Bay.

Slide: X  
 Format: 35mm  
 Original: X  
 Technical Quality: Good  
 Card Number: 1139  
 Date: September 17, '89  
 Subject: PEOPLE-FEDERAL  
 PEOPLE-OIL  
 PLACES-Prudhoe Bay  
 User Status: Public Domain

Slide Number: 1140  
 Subject Detail: The Senior Seminar, comprised of top military officers, U.S. ambassadors, and high level federal workers (FBI, CIA, and etc.), tour Prudhoe Bay oil facilities with industry escort - Prudhoe Bay.

Slide: X  
 Format: 35mm  
 Original: X  
 Technical Quality: Good  
 Card Number: 1140  
 Date: September 17, '89  
 Subject: PEOPLE-FEDERAL  
 PEOPLE-OIL  
 PLACES-Prudhoe Bay  
 User Status: Public Domain

Slide Number: 1141  
 Subject Detail: The Senior Seminar, comprised of top military officers, U.S. ambassadors, and high level federal workers (FBI, CIA, and etc.), tour Prudhoe Bay oil facilities with industry escort - Prudhoe Bay.

Slide: X  
 Format: 35mm  
 Original: X  
 Technical Quality: Good  
 Card Number: 1141  
 Date: September 17, '89  
 Subject: PEOPLE-FEDERAL  
 PEOPLE-OIL  
 PLACES-Prudhoe Bay  
 User Status: Public Domain

Slide Number: 1142  
Subject Detail: The Senior Seminar, comprised of top military officers, U.S. ambassadors, and high level federal workers (FBI, CIA, and etc.), tour Prudhoe Bay oil facilities with industry escort - Prudhoe Bay.

Slide: X  
Format: 35mm  
Original: X  
Technical Quality: Good  
Card Number: 1142  
Date: September 17, '89  
Subject: PEOPLE-FEDERAL  
PEOPLE-OIL  
PLACES-Prudhoe Bay

User Status: Public Domain

Slide Number: 1143  
Subject Detail: The Senior Seminar, comprised of top military officers, U.S. ambassadors, and high level federal workers (FBI, CIA, and etc.), tour Prudhoe Bay oil facilities with industry escort - Prudhoe Bay.

Slide: X  
Format: 35mm  
Original: X  
Technical Quality: Good  
Card Number: 1143  
Date: September 17, '89  
Subject: PEOPLE-FEDERAL  
PEOPLE-OIL  
PLACES-Prudhoe Bay

User Status: Public Domain

Slide Number: 1144  
Subject Detail: The Senior Seminar, comprised of top military officers, U.S. ambassadors, and high level federal workers (FBI, CIA, and etc.), tour Prudhoe Bay oil facilities with industry escort - Prudhoe Bay.

Slide: X  
Format: 35mm  
Original: X  
Technical Quality: Good  
Card Number: 1144  
Date: September 17, '89  
Subject: PEOPLE-FEDERAL  
PEOPLE-OIL  
PLACES-Prudhoe Bay

User Status: Public Domain

Slide Number: 1145  
Subject Detail: The Senior Seminar, comprised of top military officers, U.S. ambassadors, and high level federal workers (FBI, CIA, and etc.), tour Prudhoe Bay oil facilities with industry escort - Prudhoe Bay.

Slide: X  
Format: 35mm  
Original: X  
Technical Quality: Good  
Card Number: 1145  
Date: September 17, '89  
Subject: PEOPLE-FEDERAL  
PEOPLE-OIL  
PLACES-Prudhoe Bay

User Status: Public Domain

Slide Number: 1146  
Subject Detail: The Senior Seminar, comprised of top military officers, U.S. ambassadors, and high level federal workers (FBI, CIA, and etc.), tour Prudhoe Bay oil facilities with industry escort - Prudhoe Bay.

Slide: X  
Format: 35mm  
Original: X  
Technical Quality: Good  
Card Number: 1146  
Date: September 17, '89  
Subject: PEOPLE-FEDERAL  
PEOPLE-OIL  
PLACES-Prudhoe Bay

User Status: Public Domain

Slide Number: 1147  
Subject Detail: The Senior Seminar, comprised of top military officers, U.S. ambassadors, and high level federal workers (FBI, CIA, and etc.), experience the warmth of oil pumping through the Alyeska pipeline at ground zero - Prudhoe Bay.

Slide: X  
Format: 35mm  
Original: X  
Technical Quality: Good  
Card Number: 1147  
Date: September 17, '89  
Subject: PEOPLE-FEDERAL  
PEOPLE-MILITARY  
PLACES-Prudhoe Bay

User Status: Public Domain

Slide Number: 1148  
Subject Detail: The Senior Seminar, comprised of top military officers, U.S. ambassadors, and high level federal workers (FBI, CIA, and etc.), depart airplane - Barrow.

Slide: X  
Format: 35mm  
Original: X  
Technical Quality: Good  
Card Number: 1148  
Date: September 18, '89  
Subject: PEOPLE-FEDERAL  
PEOPLE-MILITARY  
PLACES-Barrow

User Status: Public Domain

Slide Number: 1149  
Subject Detail: The Senior Seminar, comprised of top military officers, U.S. ambassadors, and high level federal workers (FBI, CIA, and etc.), depart airplane - Barrow.

Slide: X  
Format: 35mm  
Original: X  
Technical Quality: Good  
Card Number: 1149  
Date: September 18, '89  
Subject: PEOPLE-FEDERAL  
PEOPLE-MILITARY  
PLACES-Barrow

User Status: Public Domain

Slide Number: 1150  
Subject Detail: The Senior Seminar, comprised of top military officers, U.S. ambassadors, and high level federal workers (FBI, CIA, and etc.), depart airplane - Barrow.

Slide: X  
Format: 35mm  
Original: X  
Technical Quality: Good  
Card Number: 1150  
Date: September 18, '89  
Subject: PEOPLE-FEDERAL  
PEOPLE-MILITARY  
PLACES-Barrow  
User Status: Public Domain

Slide Number: 1151  
Subject Detail: The Senior Seminar, comprised of top military officers, U.S. ambassadors, and high level federal workers (FBI, CIA, and etc.), load into bus for tour of city and discussion with Barrow High School students - Barrow.

Slide: X  
Format: 35mm  
Original: X  
Technical Quality: Good  
Card Number: 1151  
Date: September 18, '89  
Subject: PEOPLE-FEDERAL  
PLACES-Barrow  
User Status: Public Domain

Slide Number: 1152  
Subject Detail: The Senior Seminar, comprised of top military officers, U.S. ambassadors, and high level federal workers (FBI, CIA, and etc.), attend eskimo cultural dance - Barrow.

Slide: X  
Format: 35mm  
Original: X  
Technical Quality: Good  
Card Number: 1152  
Date: September 18, '89  
Subject: PEOPLE-FEDERAL  
PLACES-Barrow  
User Status: Public Domain

Slide Number: 1153  
Subject Detail: The Senior Seminar, comprised of top military officers, U.S. ambassadors, and high level federal workers (FBI, CIA, and etc.), attend eskimo cultural dance - Barrow.

Slide: X  
Format: 35mm  
Original: X  
Technical Quality: Good  
Card Number: 1153  
Date: September 18, '89  
Subject: PEOPLE-FEDERAL  
PLACES-Barrow  
User Status: Public Domain

Slide Number: 1154  
 Subject Detail: The Senior Seminar, comprised of top military officers, U.S. ambassadors, and high level federal workers (FBI, CIA, and etc.), attend eskimo cultural dance - Barrow.

Slide: X  
 Format: 35mm  
 Original: X  
 Technical Quality: Good  
 Card Number: 1154  
 Date: September 18, '89  
 Subject: PEOPLE-FEDERAL  
 PLACES-Barrow  
 User Status: Public Domain

Slide Number: 1155  
 Subject Detail: The Senior Seminar, comprised of top military officers, U.S. ambassadors, and high level federal workers (FBI, CIA, and etc.), attend eskimo cultural dance - Barrow.

Slide: X  
 Format: 35mm  
 Original: X  
 Technical Quality: Good  
 Card Number: 1155  
 Date: September 18, '89  
 Subject: PEOPLE-FEDERAL  
 PLACES-Barrow  
 User Status: Public Domain

Slide Number: 1156  
 Subject Detail: The Senior Seminar, comprised of top military officers, U.S. ambassadors, and high level federal workers (FBI, CIA, and etc.), attend eskimo cultural dance - Barrow.

Slide: X  
 Format: 35mm  
 Original: X  
 Technical Quality: Good  
 Card Number: 1156  
 Date: September 18, '89  
 Subject: PEOPLE-FEDERAL  
 PLACES-Barrow  
 User Status: Public Domain

Slide Number: 1157  
 Subject Detail: The Senior Seminar, comprised of top military officers, U.S. ambassadors, and high level federal workers (FBI, CIA, and etc.), stands behind large whale bone for picture - Kotzebue.

Slide: X  
 Format: 35mm  
 Original: X  
 Technical Quality: Good  
 Card Number: 1157  
 Date: September 19, '89  
 Subject: PEOPLE-FEDERAL  
 PLACES-Kotzebue  
 User Status: Public Domain

Slide Number: 1158  
 Subject Detail: The Senior Seminar, comprised of top military officers, U.S. ambassadors, and high level federal workers (FBI, CIA, and etc.), stands behind large whale bone for picture - Kotzebue.

Slide: X  
 Format: 35mm  
 Original: X  
 Technical Quality: Good  
 Card Number: 1158  
 Date: September 19, '89  
 Subject: PEOPLE-FEDERAL  
 PLACES-Kotzebue  
 User Status: Public Domain

Slide Number: 1159  
Subject Detail: The Senior Seminar, comprised of top military officers, U.S. ambassadors, and high level federal workers (FBI, CIA, and etc.), load onto military C-130 for trip to St. Lawrence Island (wide shot) - Kotzebue.

Slide: X  
Format: 35mm  
Original: X  
Technical Quality: Good  
Card Number: 1159  
Date: September 19, '89  
Subject: PEOPLE-FEDERAL  
PLACES-Kotzebue  
User Status: Public Domain

Slide Number: 1160  
Subject Detail: The Senior Seminar, comprised of top military officers, U.S. ambassadors, and high level federal workers (FBI, CIA, and etc.), load onto military C-130 for trip to St. Lawrence Island - Kotzebue.

Slide: X  
Format: 35mm  
Original: X  
Technical Quality: Good  
Card Number: 1160  
Date: September 19, '89  
Subject: PEOPLE-FEDERAL  
PLACES-Kotzebue  
User Status: Public Domain

Slide Number: 1161  
Subject Detail: The Senior Seminar, comprised of top military officers, U.S. ambassadors, and high level federal workers (FBI, CIA, and etc.), load onto military C-130 for trip to St. Lawrence Island - Kotzebue.

Slide: X  
Format: 35mm  
Original: X  
Technical Quality: Good  
Card Number: 1161  
Date: September 19, '89  
Subject: PEOPLE-FEDERAL  
PLACES-Kotzebue  
User Status: Public Domain

Slide Number: 1162  
Subject Detail: The Senior Seminar, comprised of top military officers, U.S. ambassadors, and high level federal workers (FBI, CIA, and etc.), tour the Alyeska Terminal. Oil industry rep. answers a question about the terminal - Valdez.

Slide: X  
Format: 35mm  
Original: X  
Technical Quality: Good  
Card Number: 1162  
Date: September 21, '89  
Subject: PEOPLE-FEDERAL  
PEOPLE-OIL  
PLACES-Valdez  
User Status: Public Domain

Slide Number: 1163  
 Subject Detail: The Senior Seminar, comprised of top military officers, U.S. ambassadors, and high level federal workers (FBI, CIA, and etc.), tour the Alyeska Terminal. Oil industry rep. answers a question about the terminal - Valdez.

Slide: X  
 Format: 35mm  
 Original: X  
 Technical Quality: Good  
 Card Number: 1163  
 Date: September 21, '89  
 Subject: PEOPLE-FEDERAL  
 PEOPLE-OIL  
 PLACES-Valdez  
 User Status: Public Domain

Slide Number: 1164  
 Subject Detail: The Senior Seminar, comprised of top military officers, U.S. ambassadors, and high level federal workers (FBI, CIA, and etc.), tour the Alyeska Terminal (wide shot) - Valdez.

Slide: X  
 Format: 35mm  
 Original: X  
 Technical Quality: Good  
 Card Number: 1164  
 Date: September 21, '89  
 Subject: PEOPLE-FEDERAL  
 PLACES-Valdez  
 User Status: Public Domain

Slide Number: 1165  
 Subject Detail: The Senior Seminar, comprised of top military officers, U.S. ambassadors, and high level federal workers (FBI, CIA, and etc.), tour the Alyeska Terminal (wide shot) - Valdez.

Slide: X  
 Format: 35mm  
 Original: X  
 Technical Quality: Good  
 Card Number: 1165  
 Date: September 21, '89  
 Subject: PEOPLE-FEDERAL  
 PLACES-Valdez  
 User Status: Public Domain

Slide Number: 1166  
 Subject Detail: The Senior Seminar, comprised of top military officers, U.S. ambassadors, and high level federal workers (FBI, CIA, and etc.), dress down in survival suits supplied by the Coast Guard and form on the deck for group picture - Prince William Sound.

Slide: X  
 Format: 35mm  
 Original: X  
 Technical Quality: Good  
 Card Number: 1166  
 Date: September 22, '89  
 Subject: PEOPLE-FEDERAL  
 User Status: Public Domain

Slide Number: 1167  
Subject Detail: The Senior Seminar, comprised of top military officers, U.S. ambassadors, and high level federal workers (FBI, CIA, and etc.), dress down in survival suits supplied by the Coast Guard and form on the deck for group picture - Prince William Sound.

Slide: X  
Format: 35mm  
Original: X  
Technical Quality: Good  
Card Number: 1167  
Date: September 22, '89  
Subject: PEOPLE-FEDERAL  
User Status: Public Domain

Slide Number: 1168  
Subject Detail: The Senior Seminar, comprised of top military officers, U.S. ambassadors, and high level federal workers (FBI, CIA, and etc.), dress down in survival suits supplied by the Coast Guard and form on the deck for group picture - Prince William Sound.

Slide: X  
Format: 35mm  
Original: X  
Technical Quality: Good  
Card Number: 1168  
Date: September 22, '89  
Subject: PEOPLE-FEDERAL  
User Status: Public Domain

Slide Number: 1169  
Subject Detail: Lady Senior shows off her wear of the survival suit during the Senior Seminar tour, comprised of top military officers, U.S. ambassadors, and high level federal workers (FBI, CIA, and etc.) - Prince William Sound.

Slide: X  
Format: 35mm  
Original: X  
Technical Quality: Good  
Card Number: 1169  
Date: September 22, '89  
Subject: PEOPLE-FEDERAL  
User Status: Public Domain

Slide Number: 1170  
Subject Detail: Members of the the Senior Seminar tour, comprised of top military officers, U.S. ambassadors, and high level federal workers (FBI, CIA, and etc.), ride in Coast Guard skiff to land on nearby island - Prince William Sound.

Slide: X  
Format: 35mm  
Original: X  
Technical Quality: Good  
Card Number: 1170  
Date: September 22, '89  
Subject: PEOPLE-FEDERAL  
User Status: Public Domain



Slide Number: 1171  
Subject Detail: Members of the the Senior Seminar tour, comprised of top military officers, U.S. ambassadors, and high level federal workers (FBI, CIA, and etc.), land on nearby island to inspect beach for oil remains from the Exxon Valdez oil spill (wide shot) - Quayle Beach, Smith Island (Prince William Sound).

Slide: X  
Format: 35mm  
Original: X  
Technical Quality: Good  
Card Number: 1171  
Date: September 22, '89  
Subject: PEOPLE-FEDERAL  
ENVIRONMENT-OILED  
User Status: Public Domain

Slide Number: 1172  
Subject Detail: Members of the the Senior Seminar tour, comprised of top military officers, U.S. ambassadors, and high level federal workers (FBI, CIA, and etc.), land on nearby island to inspect beach for oil remains from the Exxon Valdez oil spill (wide shot) - Quayle Beach, Smith Island (Prince William Sound).

Slide: X  
Format: 35mm  
Original: X  
Technical Quality: Good  
Card Number: 1172  
Date: September 22, '89  
Subject: PEOPLE-FEDERAL  
ENVIRONMENT-OILED  
User Status: Public Domain

Slide Number: 1173  
Subject Detail: Members of the the Senior Seminar tour, comprised of top military officers, U.S. ambassadors, and high level federal workers (FBI, CIA, and etc.), land on nearby island to inspect beach for oil remains from the Exxon Valdez oil spill - Quayle Beach, Smith Island (Prince William Sound).

Slide: X  
Format: 35mm  
Original: X  
Technical Quality: Good  
Card Number: 1173  
Date: September 22, '89  
Subject: PEOPLE-FEDERAL  
ENVIRONMENT-OILED  
User Status: Public Domain

Slide Number: 1174  
Subject Detail: Members of the the Senior Seminar tour, comprised of top military officers, U.S. ambassadors, and high level federal workers (FBI, CIA, and etc.), stand on oiled beach (wide shot) - Quayle Beach, Smith Island (Prince William Sound).

Slide: X  
Format: 35mm  
Original: X  
Technical Quality: Good  
Card Number: 1174  
Date: September 22, '89  
Subject: PEOPLE-FEDERAL  
ENVIRONMENT-OILED  
User Status: Public Domain

Slide Number: 1175  
Subject Detail: Man from the Senior Seminar tour, comprised of top military officers, U.S. ambassadors, and high level federal workers (FBI, CIA, and etc.), kneels down to inspect beach for oil - Quayle Beach, Smith Island (Prince William Sound).  
Slide: X  
Format: 35mm  
Original: X  
Technical Quality: Good  
Card Number: 1175  
Date: September 22, '89  
Subject: PEOPLE-FEDERAL  
ENVIRONMENT-OILED  
User Status: Public Domain

Slide Number: 1176  
Subject Detail: Members of the Senior Seminar tour, comprised of top military officers, U.S. ambassadors, and high level federal workers (FBI, CIA, and etc.), receive briefing from Coast Guard escort - Quayle Beach, Smith Island (Prince William Sound).  
Slide: X  
Format: 35mm  
Original: X  
Technical Quality: Good  
Card Number: 1176  
Date: September 22, '89  
Subject: PEOPLE-FEDERAL  
PEOPLE-MILITARY  
ENVIRONMENT-OILED  
User Status: Public Domain

Slide Number: 1177  
Subject Detail: Members of the Senior Seminar tour, comprised of top military officers, U.S. ambassadors, and high level federal workers (FBI, CIA, and etc.), receive briefing from Coast Guard escort - Quayle Beach, Smith Island (Prince William Sound).  
Slide: X  
Format: 35mm  
Original: X  
Technical Quality: Good  
Card Number: 1177  
Date: September 22, '89  
Subject: PEOPLE-FEDERAL  
PEOPLE-MILITARY  
ENVIRONMENT-OILED  
User Status: Public Domain

Slide Number: 1178  
Subject Detail: Man from the Senior Seminar tour, comprised of top military officers, U.S. ambassadors, and high level federal workers (FBI, CIA, and etc.), listens to Coast Guard briefing (ex/close up) - Quayle Beach, Smith Island (Prince William Sound).  
Slide: X  
Format: 35mm  
Original: X  
Technical Quality: Good  
Card Number: 1178  
Date: September 22, '89  
Subject: PEOPLE-FEDERAL  
ENVIRONMENT-OILED  
User Status: Public Domain

Slide Number: 1179  
 Subject Detail: State videographer and Coast Guard personnel take a break while escorting the Senior Seminar tour, comprised of top military officers, U.S. ambassadors, and high level federal workers (FBI, CIA, and etc.) - Quayle Beach, Smith Island (Prince William Sound).

Slide: X  
 Format: 35mm  
 Original: X  
 Technical Quality: Good  
 Card Number: 1179  
 Date: September 22, '89  
 Subject: PEOPLE-STATE  
 PEOPLE-MILITARY  
 ENVIRONMENT-OILED  
 User Status: Public Domain

Slide Number: 1180  
 Subject Detail: Man from the Senior Seminar tour, comprised of top military officers, U.S. ambassadors, and high level federal workers (FBI, CIA, and etc.), takes picture while resting on log, Natioanl Oceanic and Atmospheric Administration study site sign is posted in the background - Quayle Beach, Smith Island (Prince William Sound).

Slide: X  
 Format: 35mm  
 Original: X  
 Technical Quality: Good  
 Card Number: 1180  
 Date: September 22, '89  
 Subject: PEOPLE-FEDERAL  
 ENVIRONMENT-OILED  
 User Status: Public Domain

Slide Number: 1181  
 Subject Detail: Man from the Senior Seminar tour, comprised of top military officers, U.S. ambassadors, and high level federal workers (FBI, CIA, and etc.), takes picture while resting on log, Natioanl Oceanic and Atmospheric Administration study site sign is posted in the background - Quayle Beach, Smith Island (Prince William Sound).

Slide: X  
 Format: 35mm  
 Original: X  
 Technical Quality: Good  
 Card Number: 1181  
 Date: September 22, '89  
 Subject: PEOPLE-FEDERAL  
 ENVIRONMENT-OILED  
 User Status: Public Domain

Slide Number: 1182  
 Subject Detail: Valdez based seafood processors pickett Exxon's Headquarters protesting a shortage of work due to the Exxon Valdez oil spill (wide shot) - Valdez.

Slide: X  
 Format: 35mm  
 Original: X  
 Technical Quality: Good  
 Card Number: 1182  
 Date: July 24, '89  
 Subject: PEOPLE-MISC  
 PLACES-Valdez  
 User Status: Public Domain

Slide Number: 1183  
Subject Detail: Valdez based seafood processors pickett Exxon's Headquarters protesting a shortage of work due to the Exxon Valdez oil spill (wide shot) - Valdez.  
Slide: X  
Format: 35mm  
Original: X  
Technical Quality: Good  
Card Number: 1183  
Date: July 24, '89  
Subject: PEOPLE-MISC  
PLACES-Valdez  
User Status: Public Domain

Slide Number: 1184  
Subject Detail: Valdez based seafood processors pickett Exxon's Headquarters protesting a shortage of work due to the Exxon Valdez oil spill - Valdez.  
Slide: X  
Format: 35mm  
Original: X  
Technical Quality: Good  
Card Number: 1184  
Date: July 24, '89  
Subject: PEOPLE-MISC  
PLACES-Valdez  
User Status: Public Domain

Slide Number: 1185  
Subject Detail: Valdez based seafood processors pickett Exxon's Headquarters protesting a shortage of work due to the Exxon Valdez oil spill - Valdez.  
Slide: X  
Format: 35mm  
Original: X  
Technical Quality: Good  
Card Number: 1185  
Date: July 24, '89  
Subject: PEOPLE-MISC  
PLACES-Valdez  
User Status: Public Domain

Slide Number: 1186  
Subject Detail: Valdez based seafood processors pickett Exxon's Headquarters protesting a shortage of work due to the Exxon Valdez oil spill - Valdez.  
Slide: X  
Format: 35mm  
Original: X  
Technical Quality: Good  
Card Number: 1186  
Date: July 24, '89  
Subject: PEOPLE-MISC  
PLACES-Valdez  
User Status: Public Domain

Slide Number: 1187  
Subject Detail: Valdez based seafood processors pickett Exxon's Headquarters protesting a shortage of work due to the Exxon Valdez oil spill - Valdez.  
Slide: X  
Format: 35mm  
Original: X  
Technical Quality: Good  
Card Number: 1187  
Date: July 24, '89  
Subject: PEOPLE-MISC  
PLACES-Valdez  
User Status: Public Domain

Slide Number: 1188  
Subject Detail: Valdez based seafood processors pickett Exxon's Headquarters protesting a shortage of work due to the Exxon Valdez oil spill - Valdez.

Slide: X  
Format: 35mm  
Original: X  
Technical Quality: Good  
Card Number: 1188  
Date: July 24, '89  
Subject: PEOPLE-MISC  
PLACES-Valdez  
User Status: Public Domain

Slide Number: 1189  
Subject Detail: Valdez based seafood processors pickett Exxon's Headquarters protesting a shortage of work due to the Exxon Valdez oil spill - Valdez.

Slide: X  
Format: 35mm  
Original: X  
Technical Quality: Good  
Card Number: 1189  
Date: July 24, '89  
Subject: PEOPLE-MISC  
PLACES-Valdez  
User Status: Public Domain

Slide Number: 1190  
Subject Detail: Valdez based seafood processors pickett Exxon's Headquarters protesting a shortage of work due to the Exxon Valdez oil spill - Valdez.

Slide: X  
Format: 35mm  
Original: X  
Technical Quality: Good  
Card Number: 1190  
Date: July 24, '89  
Subject: PEOPLE-MISC  
PLACES-Valdez  
User Status: Public Domain

Slide Number: 1191  
Subject Detail: Valdez based seafood processors pickett Exxon's Headquarters protesting a shortage of work due to the Exxon Valdez oil spill - Valdez.

Slide: X  
Format: 35mm  
Original: X  
Technical Quality: Good  
Card Number: 1191  
Date: July 24, '89  
Subject: PEOPLE-MISC  
PLACES-Valdez  
User Status: Public Domain

Slide Number: 1192  
Subject Detail: Valdez based seafood processors pickett Exxon's Headquarters protesting a shortage of work due to the Exxon Valdez oil spill - Valdez.

Slide: X  
Format: 35mm  
Original: X  
Technical Quality: Good  
Card Number: 1192  
Date: July 24, '89  
Subject: PEOPLE-MISC  
PLACES-Valdez  
User Status: Public Domain

Slide Number: 1193  
Subject Detail: Valdez based seafood processors pickett Exxon's Headquarters protesting a shortage of work due to the Exxon Valdez oil spill - Valdez.

Slide: X  
Format: 35mm  
Original: X  
Technical Quality: Good  
Card Number: 1193  
Date: July 24, '89  
Subject: PEOPLE-MISC  
PLACES-Valdez  
User Status: Public Domain

Slide Number: 1194  
Subject Detail: Valdez based seafood processors pickett Exxon's Headquarters protesting a shortage of work due to the Exxon Valdez oil spill - Valdez.

Slide: X  
Format: 35mm  
Original: X  
Technical Quality: Good  
Card Number: 1194  
Date: July 24, '89  
Subject: PEOPLE-MISC  
PLACES-Valdez  
User Status: Public Domain

Slide Number: 1195  
Subject Detail: Valdez based seafood processors pickett Exxon's Headquarters protesting a shortage of work due to the Exxon Valdez oil spill, protester holds up sign (close up) - Valdez.

Slide: X  
Format: 35mm  
Original: X  
Technical Quality: Good  
Card Number: 1195  
Date: July 24, '89  
Subject: PEOPLE-MISC  
PLACES-Valdez  
User Status: Public Domain

Slide Number: 1196  
Subject Detail: Valdez seafood processors display protest mascot during their pickett at the Exxon's Headquarters protesting a shortage of work due to the Exxon Valdez oil spill - Valdez.

Slide: X  
Format: 35mm  
Original: X  
Technical Quality: Good  
Card Number: 1196  
Date: July 24, '89  
Subject: PEOPLE-MISC  
PLACES-Valdez  
User Status: Public Domain

Slide Number: 1197  
Subject Detail: National press crews assemble at the Valdez Civic Center for Governor Cowper's press conference on the states view of the Exxon Valdez cleanup demobilization - Valdez.

Slide: X  
Format: 35mm  
Original: X  
Technical Quality: Good  
Card Number: 1197  
Date: September 15, '89  
Subject: PEOPLE-MISC  
PLACES-Valdez  
User Status: Public Domain

Slide Number: 1198  
Subject Detail: National press crews assemble at the Valdez Civic Center for Governor Cowper's press conference on the states view of the Exxon Valdez cleanup demobilization - Valdez.  
Slide: X  
Format: 35mm  
Original: X  
Technical Quality: Good  
Card Number: 1198  
Date: September 15, '89  
Subject: PEOPLE-MISC  
PLACES-Valdez  
User Status: Public Domain

Slide Number: 1199  
Subject Detail: National press crews assemble at the Visual Arts Center for Governor Cowper's press conference on the 2nd season of the Exxon Valdez oil spill cleanup - Anchorage.  
Slide: X  
Format: 35mm  
Original: X  
Technical Quality: Good  
Card Number: 1199  
Date: March 23, '90  
Subject: PEOPLE-MISC  
PLACES-Anchorage  
User Status: Public Domain

Slide Number: 1200  
Subject Detail: National press crews assemble at the Visual Arts Center for Governor Cowper's press conference on the 2nd season of the Exxon Valdez oil spill cleanup - Anchorage.  
Slide: X  
Format: 35mm  
Original: X  
Technical Quality: Good  
Card Number: 1200  
Date: March 23, '90  
Subject: PEOPLE-MISC  
PLACES-Anchorage  
User Status: Public Domain

Slide Number: 1201  
Subject Detail: National press crews assemble at the Visual Arts Center for Governor Cowper's press conference on the 2nd season of the Exxon Valdez oil spill cleanup - Anchorage.  
Slide: X  
Format: 35mm  
Original: X  
Technical Quality: Good  
Card Number: 1201  
Date: March 23, '90  
Subject: PEOPLE-MISC  
PLACES-Anchorage  
User Status: Public Domain

Slide Number: 1202  
Subject Detail: National press crews assemble at the Visual Arts Center for Governor Cowper's press conference on the 2nd season of the Exxon Valdez oil spill cleanup - Anchorage.  
Slide: X  
Format: 35mm  
Original: X  
Technical Quality: Good  
Card Number: 1202  
Date: March 23, '90  
Subject: PEOPLE-MISC  
PLACES-Anchorage  
User Status: Public Domain

Slide Number: 1203  
Subject Detail: Photojournalist takes photo of state worker collecting forgotten spill trash - Green Island (Prince William Sound).  
Slide: X  
Format: 35mm  
Original: X  
Technical Quality: Good  
Card Number: 1203  
Date: March 23, '90  
Subject: PEOPLE-MISC  
ENVIRONMENT-OILED  
User Status: Public Domain

Slide Number: 1204  
Subject Detail: Operations meeting at Exxon headquarters is open to the public (wide shot) - Valdez.  
Slide: X  
Format: 35mm  
Original: X  
Technical Quality: Good  
Card Number: 1204  
Date: September 5, '89  
Subject: MEETINGS-Operation meeting  
PEOPLE-STATE  
PEOPLE-OIL  
PEOPLE-MILITARY cont.  
PEOPLE-MISC  
User Status: Public Domain

Slide Number: 1205  
Subject Detail: Operations meeting at Exxon headquarters is open to the public and press (wide shot) - Valdez.  
Slide: X  
Format: 35mm  
Original: X  
Technical Quality: Good  
Card Number: 1205  
Date: September 5, '89  
Subject: MEETINGS-Operation meeting  
PEOPLE-STATE  
PEOPLE-OIL  
PEOPLE-MILITARY cont.  
PEOPLE-MISC  
User Status: Public Domain

Slide Number: 1206  
Subject Detail: Press crews crowd together to videotape and shoot the oil spill operations meeting at Exxon headquarters - Valdez.  
Slide: X  
Format: 35mm  
Original: X  
Technical Quality: Good  
Card Number: 1206  
Date: September 5, '89  
Subject: MEETINGS-Operation meeting  
PEOPLE-STATE  
PEOPLE-MISC  
User Status: Public Domain



Slide Number: 1207  
Subject Detail: Press crews crowd together to videotape and shoot the oil spill operations meeting at Exxon headquarters - Valdez.  
Slide: X  
Format: 35mm  
Original: X  
Technical Quality: Good  
Card Number: 1207  
Date: September 5, '89  
Subject: MEETINGS-Operation meeting  
PEOPLE-STATE  
PEOPLE-MILITARY  
PEOPLE-MISC  
User Status: Public Domain

Slide Number: 1208  
Subject Detail: Oil spill reps. sit on the floor to attend the oil spill operations meeting - Valdez.  
Slide: X  
Format: 35mm  
Original: X  
Technical Quality: Good  
Card Number: 1208  
Date: September 5, '89  
Subject: MEETINGS-Operation meeting  
PEOPLE-STATE  
PEOPLE-OIL  
PEOPLE-MISC  
User Status: Public Domain

Slide Number: 1209  
Subject Detail: ADEC Commissioner Dennis Kelso speaks to his OnScene coordinator, Steve Provant, while attending the oil spill operations meeting at Exxon headquarters - Valdez.  
Slide: X  
Format: 35mm  
Original: X  
Technical Quality: Good  
Card Number: 1209  
Date: September 5, '89  
Subject: MEETINGS-Operation meeting  
PEOPLE-STATE  
User Status: Public Domain

Slide Number: 1210  
Subject Detail: ADEC Commissioner Dennis Kelso listens to presentations given by different state agencies and Exxon at the oil spill operations meeting located at Exxon headquarters - Valdez.  
Slide: X  
Format: 35mm  
Original: X  
Technical Quality: Good  
Card Number: 1210  
Date: September 5, '89  
Subject: MEETINGS-Operation meeting  
PEOPLE-STATE  
User Status: Public Domain

Slide Number: 1211  
Subject Detail: ADEC Commissioner Dennis Kelso listens to presentations given by different state agencies and Exxon at the oil spill operations meeting located at Exxon headquarters - Valdez.

Slide: X  
Format: 35mm  
Original: X  
Technical Quality: Good  
Card Number: 1211  
Date: September 5, '89  
Subject: MEETINGS-Operation meeting  
PEOPLE-STATE  
User Status: Public Domain

Slide Number: 1212  
Subject Detail: ADEC Commissioner Dennis Kelso thumbs through paperwork while listening to presentations given by different state agencies and Exxon at the oil spill operations meeting located at Exxon headquarters - Valdez.

Slide: X  
Format: 35mm  
Original: X  
Technical Quality: Good  
Card Number: 1212  
Date: September 5, '89  
Subject: MEETINGS-Operation meeting  
PEOPLE-STATE  
User Status: Public Domain

Slide Number: 1213  
Subject Detail: ADEC Commissioner Dennis Kelso speaks to oil spill reps. at the oil spill operations meeting located at Exxon headquarters - Valdez.

Slide: X  
Format: 35mm  
Original: X  
Technical Quality: Good  
Card Number: 1213  
Date: September 5, '89  
Subject: MEETINGS-Operation meeting  
PEOPLE-STATE  
User Status: Public Domain

Slide Number: 1214  
Subject Detail: ADEC Commissioner Dennis Kelso speaks to oil spill reps. at the oil spill operations meeting located at Exxon headquarters - Valdez.

Slide: X  
Format: 35mm  
Original: X  
Technical Quality: Good  
Card Number: 1214  
Date: September 5, '89  
Subject: MEETINGS-Operation meeting  
PEOPLE-STATE  
User Status: Public Domain

Slide Number: 1215  
 Subject Detail: Oil industry rep. gives report on status of spill cleanup at the oil spill operations meeting located at Exxon headquarters - Valdez.

Slide: X  
 Format: 35mm  
 Original: X  
 Technical Quality: Good  
 Card Number: 1215  
 Date: September 5, '89  
 Subject: MEETINGS-Operation meeting  
 PEOPLE-OIL  
 User Status: Public Domain

Slide Number: 1216  
 Subject Detail: Exxon rep., Bill Rainey gives report on status of spill cleanup at oil spill operations meeting located at Exxon headquarters - Valdez.

Slide: X  
 Format: 35mm  
 Original: X  
 Technical Quality: Good  
 Card Number: 1216  
 Date: September 5, '89  
 Subject: MEETINGS-Operation meeting  
 PEOPLE-OIL  
 User Status: Public Domain

Slide Number: 1217  
 Subject Detail: Exxon rep., Bill Rainey gives report on status of spill cleanup at oil spill operations meeting located at Exxon headquarters - Valdez.

Slide: X  
 Format: 35mm  
 Original: X  
 Technical Quality: Good  
 Card Number: 1217  
 Date: September 5, '89  
 Subject: MEETINGS-Operation meeting  
 PEOPLE-OIL  
 User Status: Public Domain

Slide Number: 1218  
 Subject Detail: Operations meeting in Anchorage is attended by public and oil spill agencies (wide shot) - Anchorage.

Slide: X  
 Format: 35mm  
 Original: X  
 Technical Quality: Good  
 Card Number: 1218  
 Date: December 12, '89  
 Subject: MEETINGS-Operation meeting  
 PEOPLE-MISC  
 PEOPLE-STATE  
 PEOPLE-OIL  
 PEOPLE-MILITARY  
 User Status: Public Domain

cont.

Slide Number: 1219  
 Subject Detail: Operations meeting in Anchorage is attended by public and oil spill agencies (wide shot) - Anchorage.  
 Slide: X  
 Format: 35mm  
 Original: X  
 Technical Quality: Good  
 Card Number: 1219  
 Date: December 12, '89  
 Subject: MEETINGS-Operation meeting  
 PEOPLE-MISC  
 PEOPLE-STATE  
 PEOPLE-OIL cont.  
 PEOPLE-MILITARY  
 User Status: Public Domain

Slide Number: 1220  
 Subject Detail: Operations meeting in Anchorage is attended by public and oil spill agencies (wide shot) - Anchorage.  
 Slide: X  
 Format: 35mm  
 Original: X  
 Technical Quality: Good  
 Card Number: 1220  
 Date: December 12, '89  
 Subject: MEETINGS-Operation meeting  
 PEOPLE-MISC  
 PEOPLE-STATE  
 PEOPLE-OIL cont.  
 PEOPLE-MILITARY  
 User Status: Public Domain

Slide Number: 1221  
 Subject Detail: Operations meeting in Anchorage is attended by public and oil spill agencies (wide shot) - Anchorage.  
 Slide: X  
 Format: 35mm  
 Original: X  
 Technical Quality: Good  
 Card Number: 1221  
 Date: December 12, '89  
 Subject: MEETINGS-Operation meeting  
 PEOPLE-MISC  
 PEOPLE-STATE  
 PEOPLE-OIL cont.  
 PEOPLE-MILITARY  
 User Status: Public Domain

Slide Number: 1222  
 Subject Detail: Operations meeting in Anchorage is attended by public and oil spill agencies (wide shot) - Anchorage.  
 Slide: X  
 Format: 35mm  
 Original: X  
 Technical Quality: Good  
 Card Number: 1222  
 Date: December 12, '89  
 Subject: MEETINGS-Operation meeting  
 PEOPLE-MISC  
 PEOPLE-STATE  
 PEOPLE-OIL cont.  
 PEOPLE-MILITARY  
 User Status: Public Domain

Slide Number: 1223  
 Subject Detail: Operations meeting in Anchorage is attended by public and oil spill agencies (wide shot) - Anchorage.

Slide: X  
 Format: 35mm  
 Original: X  
 Technical Quality: Good  
 Card Number: 1223  
 Date: December 12, '89  
 Subject: MEETINGS-Operation meeting  
 PEOPLE-MISC  
 PEOPLE-STATE  
 PEOPLE-OIL cont.  
 PEOPLE-MILITARY

User Status: Public Domain

Slide Number: 1224  
 Subject Detail: Operations meeting in Anchorage is attended by public and oil spill agencies (wide shot) - Anchorage.

Slide: X  
 Format: 35mm  
 Original: X  
 Technical Quality: Good  
 Card Number: 1224  
 Date: December 12, '89  
 Subject: MEETINGS-Operation meeting  
 PEOPLE-MISC  
 PEOPLE-STATE  
 PEOPLE-OIL cont.  
 PEOPLE-MILITARY

User Status: Public Domain

Slide Number: 1225  
 Subject Detail: Operations meeting in Anchorage is attended by public and oil spill agencies (wide shot) - Anchorage.

Slide: X  
 Format: 35mm  
 Original: X  
 Technical Quality: Good  
 Card Number: 1225  
 Date: December 12, '89  
 Subject: MEETINGS-Operation meeting  
 PEOPLE-MISC  
 PEOPLE-STATE  
 PEOPLE-OIL cont.  
 PEOPLE-MILITARY

User Status: Public Domain

Slide Number: 1226  
 Subject Detail: Operations meeting in Anchorage is attended by the public and oil spill agencies, both listen to the panel members that represent individual industrys, oil spill science, and state environmentalists - Anchorage.

Slide: X  
 Format: 35mm  
 Original: X  
 Technical Quality: Good  
 Card Number: 1226  
 Date: December 12, '89  
 Subject: MEETINGS-Operation meeting  
 PEOPLE-MISC  
 PEOPLE-STATE  
 PEOPLE-OIL cont.  
 PEOPLE-MILITARY

User Status: Public Domain

Slide Number: 1227  
Subject Detail: Operations meeting in Anchorage is attended by the public and oil spill agencies, both listen to the panel members that represent individual industrys, oil spill science, and state environmentalists - Anchorage.

Slide: X  
Format: 35mm  
Original: X  
Technical Quality: Good  
Card Number: 1227  
Date: December 12, '89  
Subject: MEETINGS-Operation meeting  
PEOPLE-MISC  
PEOPLE-STATE  
PEOPLE-OIL cont.  
PEOPLE-MILITARY  
User Status: Public Domain

Slide Number: 1228  
Subject Detail: The panel members at the oil spill operations meeting represent individual industrys, oil spill science, and state agencies (wide shot) - Anchorage.

Slide: X  
Format: 35mm  
Original: X  
Technical Quality: Good  
Card Number: 1228  
Date: December 12, '89  
Subject: MEETINGS-Operation meeting  
PEOPLE-MISC  
PEOPLE-STATE  
PEOPLE-OIL cont.  
PEOPLE-MILITARY  
User Status: Public Domain

Slide Number: 1229  
Subject Detail: The panel members at the oil spill operations meeting represent individual industrys, oil spill science, and state agencies (wide shot) - Anchorage.

Slide: X  
Format: 35mm  
Original: X  
Technical Quality: Good  
Card Number: 1229  
Date: December 12, '89  
Subject: MEETINGS-Operation meeting  
PEOPLE-MISC  
PEOPLE-STATE  
PEOPLE-OIL cont.  
PEOPLE-MILITARY  
User Status: Public Domain

Slide Number: 1230  
Subject Detail: The panel members at the oil spill operations meeting represent individual industrys, oil spill science, and state agencies - Anchorage.

Slide: X  
Format: 35mm  
Original: X  
Technical Quality: Good  
Card Number: 1230  
Date: December 12, '89  
Subject: MEETINGS-Operation meeting  
PEOPLE-STATE  
PEOPLE-OIL  
PEOPLE-MILITARY  
User Status: Public Domain

Slide Number: 1231  
 Subject Detail: The panel members at the oil spill operations meeting represent individual industrys, oil spill science, and state agencies - Anchorage.

Slide: X  
 Format: 35mm  
 Original: X  
 Technical Quality: Good  
 Card Number: 1231  
 Date: December 12, '89  
 Subject: MEETINGS-Operation meeting  
 PEOPLE-STATE  
 PEOPLE-OIL  
 PEOPLE-MILITARY

User Status: Public Domain

Slide Number: 1232  
 Subject Detail: The panel members at the oil spill operations meeting represent individual industrys, oil spill science, and state agencies - Anchorage.

Slide: X  
 Format: 35mm  
 Original: X  
 Technical Quality: Good  
 Card Number: 1232  
 Date: December 12, '89  
 Subject: MEETINGS-Operation meeting  
 PEOPLE-STATE  
 PEOPLE-OIL  
 PEOPLE-MILITARY

User Status: Public Domain

Slide Number: 1233  
 Subject Detail: The panel members at the oil spill operations meeting represent individual industrys, oil spill science, and state agencies, ADEC Commissioner Dennis Kelso speaks to the panel and public - Anchorage.

Slide: X  
 Format: 35mm  
 Original: X  
 Technical Quality: Good  
 Card Number: 1233  
 Date: December 12, '89  
 Subject: MEETINGS-Operation meeting  
 PEOPLE-STATE  
 PEOPLE-OIL  
 PEOPLE-MILITARY

User Status: Public Domain

Slide Number: 1234  
 Subject Detail: The panel members at the oil spill operations meeting represent individual industrys, oil spill science, and state agencies, ADEC Commissioner Dennis Kelso speaks to the panel and public - Anchorage.

Slide: X  
 Format: 35mm  
 Original: X  
 Technical Quality: Good  
 Card Number: 1234  
 Date: December 12, '89  
 Subject: MEETINGS-Operation meeting  
 PEOPLE-STATE  
 PEOPLE-OIL  
 PEOPLE-MILITARY

User Status: Public Domain

Slide Number: 1235  
Subject Detail: The panel members at the oil spill operations meeting represent individual industrys, oil spill science, and state agencies, ADEC Commissioner Dennis Kelso speaks to the panel and public - Anchorage.

Slide: X  
Format: 35mm  
Original: X  
Technical Quality: Good  
Card Number: 1235  
Date: December 12, '89  
Subject: MEETINGS-Operation meeting  
PEOPLE-STATE  
PEOPLE-OIL  
PEOPLE-MILITARY

User Status: Public Domain

Slide Number: 1236  
Subject Detail: The panel members at the oil spill operations meeting represent individual industrys, oil spill science, and state agencies, ADEC OnScene Coordinator Steve Provant speaks to the panel and public - Anchorage.

Slide: X  
Format: 35mm  
Original: X  
Technical Quality: Good  
Card Number: 1236  
Date: December 12, '89  
Subject: MEETINGS-Operation meeting  
PEOPLE-STATE  
PEOPLE-MILITARY

User Status: Public Domain

Slide Number: 1237  
Subject Detail: Coast Guard OnScene Coordinator and ADEC Commissioner sit next to each other at Anchorage oil spill operations meeting - Anchorage.

Slide: X  
Format: 35mm  
Original: X  
Technical Quality: Good  
Card Number: 1237  
Date: December 12, '89  
Subject: MEETINGS-Operation meeting  
PEOPLE-STATE  
PEOPLE-MILITARY

User Status: Public Domain

Slide Number: 1238  
Subject Detail: Coast Guard OnScene Coordinator and ADEC Commissioner sit next to each other at Anchorage oil spill operations meeting - Anchorage.

Slide: X  
Format: 35mm  
Original: X  
Technical Quality: Good  
Card Number: 1238  
Date: December 12, '89  
Subject: MEETINGS-Operation meeting  
PEOPLE-STATE  
PEOPLE-MILITARY

User Status: Public Domain



Slide Number: 1239  
 Subject Detail: Dennis Kelso, ADEC Commissioner, and Steve Provant, OnScene Coordinator, exchange words during oil spill operations meeting - Anchorage.  
 Slide: X  
 Format: 35mm  
 Original: X  
 Technical Quality: Good  
 Card Number: 1239  
 Date: December 12, '89  
 Subject: MEETINGS-Operation meeting  
 PEOPLE-STATE  
 PEOPLE-MILITARY  
 User Status: Public Domain

Slide Number: 1240  
 Subject Detail: Science director for Exxon speaks at podium during spill operations meeting - Anchorage.  
 Slide: X  
 Format: 35mm  
 Original: X  
 Technical Quality: Good  
 Card Number: 1240  
 Date: December 12, '89  
 Subject: MEETINGS-Operation meeting  
 PEOPLE-OIL  
 User Status: Public Domain

Slide Number: 1241  
 Subject Detail: Science director for the Alaska Department of Environmental Conservation speaks at podium during spill operations meeting - Anchorage.  
 Slide: X  
 Format: 35mm  
 Original: X  
 Technical Quality: Good  
 Card Number: 1241  
 Date: December 12, '89  
 Subject: MEETINGS-Operation meeting  
 PEOPLE-STATE  
 User Status: Public Domain

Slide Number: 1242  
 Subject Detail: Science director for the Alaska Department of Environmental Conservation speaks at podium during spill operations meeting - Anchorage.  
 Slide: X  
 Format: 35mm  
 Original: X  
 Technical Quality: Good  
 Card Number: 1242  
 Date: December 12, '89  
 Subject: MEETINGS-Operation meeting  
 PEOPLE-STATE  
 User Status: Public Domain

Slide Number: 1243  
 Subject Detail: Coast Guard attendant takes notes at the operations meeting - Anchorage.  
 Slide: X  
 Format: 35mm  
 Original: X  
 Technical Quality: Good  
 Card Number: 1243  
 Date: December 12, '89  
 Subject: MEETINGS-Operation meeting  
 PEOPLE-MILITARY  
 User Status: Public Domain

Slide Number: 1244  
Subject Detail: Oil industry rep. sits with audience during oil spill operations meeting - Anchorage.  
Slide: X  
Format: 35mm  
Original: X  
Technical Quality: Good  
Card Number: 1244  
Date: December 12, '89  
Subject: MEETINGS-Operation meeting  
PEOPLE-OIL  
PEOPLE-MISC  
User Status: Public Domain

Slide Number: 1245  
Subject Detail: Exxon representative, Bill Rainey, speaks at podium during spill operations meeting - Anchorage.  
Slide: X  
Format: 35mm  
Original: X  
Technical Quality: Good  
Card Number: 1245  
Date: December 12, '89  
Subject: MEETINGS-Operation meeting  
PEOPLE-OIL  
User Status: Public Domain

Slide Number: 1246  
Subject Detail: Coast Guard representative speaks at podium during spill operations meeting - Anchorage.  
Slide: X  
Format: 35mm  
Original: X  
Technical Quality: Good  
Card Number: 1246  
Date: December 12, '89  
Subject: MEETINGS-Operation meeting  
PEOPLE-MILITARY  
User Status: Public Domain

Slide Number: 1247  
Subject Detail: Exxon representative, Bill Rainey sits with the audience during the oil spill operations meeting - Anchorage.  
Slide: X  
Format: 35mm  
Original: X  
Technical Quality: Good  
Card Number: 1247  
Date: December 12, '89  
Subject: MEETINGS-Operation meeting  
PEOPLE-OIL  
PEOPLE-STATE  
User Status: Public Domain

Slide Number: 1248  
Subject Detail: Exxon representative, Bill Rainey sits with the audience during the oil spill operations meeting - Anchorage.

Slide: X  
Format: 35mm  
Original: X  
Technical Quality: Good  
Card Number: 1248  
Date: December 12, '89  
Subject: MEETINGS-Operation meeting  
PEOPLE-OIL  
PEOPLE-STATE  
User Status: Public Domain

Slide Number: 1249  
Subject Detail: Unknown man takes notes during the oil spill operations meeting, over shoulder - Anchorage.

Slide: X  
Format: 35mm  
Original: X  
Technical Quality: Good  
Card Number: 1249  
Date: December 12, '89  
Subject: MEETINGS-Operation meeting  
PEOPLE-MISC  
User Status: Public Domain

Slide Number: 1250  
Subject Detail: Representative from the National Oceanic and Atmospheric Administration (NOAA) sits with the audience during the oil spill operations meeting, over shoulder - Anchorage.

Slide: X  
Format: 35mm  
Original: X  
Technical Quality: Good  
Card Number: 1250  
Date: December 12, '89  
Subject: MEETINGS-Operation meeting  
PEOPLE-FEDERAL  
User Status: Public Domain

Slide Number: 1251  
Subject Detail: Unknown man takes notes of meeting (close up), hands and paperwork, during the oil spill operations meeting, over shoulder - Anchorage.

Slide: X  
Format: 35mm  
Original: X  
Technical Quality: Good  
Card Number: 1251  
Date: December 12, '89  
Subject: MEETINGS-Operation meeting  
PEOPLE-MISC  
User Status: Public Domain

Slide Number: 1252  
Subject Detail: Unknown man thumbs through paperwork (close up), hands and paperwork, during the oil spill operations meeting - Anchorage.  
Slide: X  
Format: 35mm  
Original: X  
Technical Quality: Good  
Card Number: 1252  
Date: December 12, '89  
Subject: MEETINGS-Operation meeting  
PEOPLE-MISC  
User Status: Public Domain

Slide Number: 1253  
Subject Detail: Unknown man thumbs through paperwork (close up), hands and paperwork, during the oil spill operations meeting - Anchorage.  
Slide: X  
Format: 35mm  
Original: X  
Technical Quality: Good  
Card Number: 1253  
Date: December 12, '89  
Subject: MEETINGS-Operation meeting  
PEOPLE-MISC  
User Status: Public Domain

Slide Number: 1254  
Subject Detail: ADEC Alex Viteri, research and development manager, and OnScene Coordinator Steve Provant attend the oil spill operations meeting - Anchorage.  
Slide: X  
Format: 35mm  
Original: X  
Technical Quality: Good  
Card Number: 1254  
Date: December 12, '89  
Subject: MEETINGS-Operation meeting  
PEOPLE-STATE  
User Status: Public Domain

Slide Number: 1255  
Subject Detail: ADEC Alex Viteri, research and development manager, and OnScene Coordinator Steve Provant attend the oil spill operations meeting - Anchorage.  
Slide: X  
Format: 35mm  
Original: X  
Technical Quality: Good  
Card Number: 1255  
Date: December 12, '89  
Subject: MEETINGS-Operation meeting  
PEOPLE-STATE  
User Status: Public Domain

Slide Number: 1256  
Subject Detail: ADEC Alex Viteri, research and development manager, sits with the audience during the oil spill operations meeting - Anchorage.  
Slide: X  
Format: 35mm  
Original: X  
Technical Quality: Good  
Card Number: 1256  
Date: December 12, '89  
Subject: MEETINGS-Operation meeting  
PEOPLE-STATE  
User Status: Public Domain

Slide Number: 1257  
Subject Detail: ADEC Alex Viteri, research and development manager, sits with the audience during the oil spill operations meeting - Anchorage.

Slide: X  
Format: 35mm  
Original: X  
Technical Quality: Good  
Card Number: 1257  
Date: December 12, '89  
Subject: MEETINGS-Operation meeting  
PEOPLE-STATE  
User Status: Public Domain

Slide Number: 1258  
Subject Detail: Unknown state lawyer sits with the audience during the oil spill operations meeting - Anchorage.

Slide: X  
Format: 35mm  
Original: X  
Technical Quality: Good  
Card Number: 1258  
Date: December 12, '89  
Subject: MEETINGS-Operation meeting  
PEOPLE-STATE  
User Status: Public Domain

Slide Number: 1259  
Subject Detail: Governors office community liason for the oil spill sits with the audience during an oil spill operations meeting - Anchorage.

Slide: X  
Format: 35mm  
Original: X  
Technical Quality: Good  
Card Number: 1259  
Date: December 12, '89  
Subject: MEETINGS-Operation meeting  
PEOPLE-STATE  
User Status: Public Domain

Slide Number: 1260  
Subject Detail: Governors office community liason for the oil spill sits with the audience during an oil spill operations meeting - Anchorage.

Slide: X  
Format: 35mm  
Original: X  
Technical Quality: Good  
Card Number: 1260  
Date: December 12, '89  
Subject: MEETINGS-Operation meeting  
PEOPLE-STATE  
User Status: Public Domain

Slide Number: 1261  
Subject Detail: Panel board members listen to speaker at podium, members of the panel comprise of representatives from Exxon, Coast Guard, and the State during an oil spill operations meeting - Anchorage.  
Slide: X  
Format: 35mm  
Original: X  
Technical Quality: Good  
Card Number: 1261  
Date: December 12, '89  
Subject: MEETINGS-Operation meeting  
PEOPLE-STATE  
PEOPLE-OIL  
PEOPLE-MILITARY  
User Status: Public Domain

Slide Number: 1262  
Subject Detail: Coast Guard OnScene Coordinator speaks to the public and panel, while ADEC Commissioner watches, during an oil spill operations meeting - Anchorage.  
Slide: X  
Format: 35mm  
Original: X  
Technical Quality: Good  
Card Number: 1262  
Date: December 12, '89  
Subject: MEETINGS-Operation meeting  
PEOPLE-STATE  
PEOPLE-MILITARY  
User Status: Public Domain

Slide Number: 1263  
Subject Detail: Coast Guard OnScene Coordinator speaks to the public and panel, while ADEC Commissioner watches, during an oil spill operations meeting - Anchorage.  
Slide: X  
Format: 35mm  
Original: X  
Technical Quality: Good  
Card Number: 1263  
Date: December 12, '89  
Subject: MEETINGS-Operation meeting  
PEOPLE-STATE  
PEOPLE-MILITARY  
User Status: Public Domain

Slide Number: 1264  
Subject Detail: Coast Guard OnScene Coordinator speaks to the public and panel, while ADEC Commissioner and peer watches, during an oil spill operations meeting - Anchorage.  
Slide: X  
Format: 35mm  
Original: X  
Technical Quality: Good  
Card Number: 1264  
Date: December 12, '89  
Subject: MEETINGS-Operation meeting  
PEOPLE-STATE  
PEOPLE-MILITARY  
User Status: Public Domain

Slide Number: 1265  
Subject Detail: Panel members listen to a question from the public, Coast Guard and state reps., during the oil spill operations meeting - Anchorage.  
Slide: X  
Format: 35mm  
Original: X  
Technical Quality: Good  
Card Number: 1265  
Date: December 12, '89  
Subject: MEETINGS-Operation meeting  
PEOPLE-STATE  
PEOPLE-MILITARY  
User Status: Public Domain

Slide Number: 1266  
Subject Detail: Steve Provant, ADEC OnScene Coordinator, speaks to the public and panel during the oil spill operations meeting. ADEC Commissioner, Dennis Kelso listens - Anchorage.  
Slide: X  
Format: 35mm  
Original: X  
Technical Quality: Good  
Card Number: 1266  
Date: December 12, '89  
Subject: MEETINGS-Operation meeting  
PEOPLE-STATE  
User Status: Public Domain

Slide Number: 1267  
Subject Detail: ADEC Commissioner Dennis Kelso listens to the Coast Guard OnScene Coordinator during the oil spill operation meeting - Anchorage.  
Slide: X  
Format: 35mm  
Original: X  
Technical Quality: Good  
Card Number: 1267  
Date: December 12, '89  
Subject: MEETINGS-Operation meeting  
PEOPLE-STATE  
User Status: Public Domain

Slide Number: 1268  
Subject Detail: ADEC Commissioner Dennis Kelso takes note during the oil spill operation meeting - Anchorage.  
Slide: X  
Format: 35mm  
Original: X  
Technical Quality: Good  
Card Number: 1268  
Date: December 12, '89  
Subject: MEETINGS-Operation meeting  
PEOPLE-STATE  
User Status: Public Domain

Slide Number: 1269  
Subject Detail: ADEC Commissioner Dennis Kelso takes note during the oil spill operation meeting - Anchorage.  
Slide: X  
Format: 35mm  
Original: X  
Technical Quality: Good  
Card Number: 1269  
Date: December 12, '89  
Subject: MEETINGS-Operation meeting  
PEOPLE-STATE  
User Status: Public Domain

Slide Number: 1270  
Subject Detail: ADEC Commissioner Dennis Kelso, speaks to the panel and public during the oil spill operation meeting - Anchorage.  
Slide: X  
Format: 35mm  
Original: X  
Technical Quality: Good  
Card Number: 1270  
Date: December 12, '89  
Subject: MEETINGS-Operation meeting  
PEOPLE-STATE  
User Status: Public Domain

Slide Number: 1271  
Subject Detail: ADEC Commissioner Dennis Kelso, speaks to the panel and public during the oil spill operation meeting - Anchorage.  
Slide: X  
Format: 35mm  
Original: X  
Technical Quality: Good  
Card Number: 1271  
Date: December 12, '89  
Subject: MEETINGS-Operation meeting  
PEOPLE-STATE  
User Status: Public Domain

Slide Number: 1272  
Subject Detail: ADEC Commissioner Dennis Kelso, speaks to the panel and public during the oil spill operation meeting - Anchorage.  
Slide: X  
Format: 35mm  
Original: X  
Technical Quality: Good  
Card Number: 1272  
Date: December 12, '89  
Subject: MEETINGS-Operation meeting  
PEOPLE-STATE  
User Status: Public Domain

Slide Number: 1273  
Subject Detail: ADEC Commissioner Dennis Kelso, speaks to the panel and public during the oil spill operation meeting - Anchorage.  
Slide: X  
Format: 35mm  
Original: X  
Technical Quality: Good  
Card Number: 1273  
Date: December 12, '89  
Subject: MEETINGS-Operation meeting  
PEOPLE-STATE  
User Status: Public Domain



Slide Number: 1274  
Subject Detail: Exxon reps., Information officer and Research and Development manager, attend spill operation meeting - Anchorage.  
Slide: X  
Format: 35mm  
Original: X  
Technical Quality: Good  
Card Number: 1274  
Date: December 12, '89  
Subject: MEETINGS-Operation meeting  
PEOPLE-OIL  
User Status: Public Domain

Slide Number: 1275  
Subject Detail: Exxon Research and Development manager, Bob Mastracchio listens to panel members during the spill operation meeting - Anchorage.  
Slide: X  
Format: 35mm  
Original: X  
Technical Quality: Good  
Card Number: 1275  
Date: December 12, '89  
Subject: MEETINGS-Operation meeting  
PEOPLE-OIL  
User Status: Public Domain

Slide Number: 1276  
Subject Detail: Exxon Research and Development manager, Bob Mastracchio listens to panel members during the spill operation meeting - Anchorage.  
Slide: X  
Format: 35mm  
Original: X  
Technical Quality: Good  
Card Number: 1276  
Date: December 12, '89  
Subject: MEETINGS-Operation meeting  
PEOPLE-OIL  
User Status: Public Domain

Slide Number: 1277  
Subject Detail: Exxon Public Information officer listens to panel members during the spill operation meeting - Anchorage.  
Slide: X  
Format: 35mm  
Original: X  
Technical Quality: Good  
Card Number: 1277  
Date: December 12, '89  
Subject: MEETINGS-Operation meeting  
PEOPLE-OIL  
User Status: Public Domain

Slide Number: 1278  
Subject Detail: Exxon Public Information officer listens to panel members during the spill operation meeting - Anchorage.  
Slide: X  
Format: 35mm  
Original: X  
Technical Quality: Good  
Card Number: 1278  
Date: December 12, '89  
Subject: MEETINGS-Operation meeting  
PEOPLE-OIL  
User Status: Public Domain

Slide Number: 1279  
Subject Detail: Exxon Public Information officer listens to panel members during the spill operation meeting  
- Anchorage.

Slide: X  
Format: 35mm  
Original: X  
Technical Quality: Good  
Card Number: 1279  
Date: December 12, '89  
Subject: MEETINGS-Operation meeting  
PEOPLE-OIL  
User Status: Public Domain

Slide Number: 1280  
Subject Detail: Alaskan Governor Steve Cowper and Coast Guard OnScene Coordinator Admiral Yost have informal meeting prior to press conference - ADEC spill headquarters, Valdez.

Slide: X  
Format: 35mm  
Original: X  
Technical Quality: Good  
Card Number: 1280  
Date: July 27, '89  
Subject: MEETINGS-Press conference  
PEOPLE-STATE  
PEOPLE-MILITARY  
User Status: Public Domain

Slide Number: 1281  
Subject Detail: Alaskan Governor Steve Cowper and Coast Guard OnScene Coordinator Admiral Yost have informal meeting prior to press conference - ADEC spill headquarters, Valdez.

Slide: X  
Format: 35mm  
Original: X  
Technical Quality: Good  
Card Number: 1281  
Date: July 27, '89  
Subject: MEETINGS-Press conference  
PEOPLE-STATE  
PEOPLE-MILITARY  
User Status: Public Domain

Slide Number: 1282  
Subject Detail: Alaskan Governor Steve Cowper and Coast Guard OnScene Coordinator Admiral Yost have informal meeting prior to press conference - ADEC spill headquarters, Valdez.

Slide: X  
Format: 35mm  
Original: X  
Technical Quality: Good  
Card Number: 1282  
Date: July 27, '89  
Subject: MEETINGS-Press conference  
PEOPLE-STATE  
PEOPLE-MILITARY  
User Status: Public Domain

Slide Number: 1283  
 Subject Detail: Alaskan Governor Steve Cowper is questioned by press (wide shot) - ADEC spill headquarters, Valdez.  
 Slide: X  
 Format: 35mm  
 Original: X  
 Technical Quality: Good  
 Card Number: 1283  
 Date: July 27, '89  
 Subject: MEETINGS-Press conference  
 PEOPLE-STATE  
 PEOPLE-MISC  
 User Status: Public Domain

Slide Number: 1284  
 Subject Detail: Alaskan Governor Steve Cowper is questioned by press (wide shot) - ADEC spill headquarters, Valdez.  
 Slide: X  
 Format: 35mm  
 Original: X  
 Technical Quality: Good  
 Card Number: 1284  
 Date: July 27, '89  
 Subject: MEETINGS-Press conference  
 PEOPLE-STATE  
 PEOPLE-MISC  
 User Status: Public Domain

Slide Number: 1285  
 Subject Detail: Alaskan Governor Steve Cowper is questioned by press - ADEC spill headquarters, Valdez.  
 Slide: X  
 Format: 35mm  
 Original: X  
 Technical Quality: Good  
 Card Number: 1285  
 Date: July 27, '89  
 Subject: MEETINGS-Press conference  
 PEOPLE-STATE  
 PEOPLE-MISC  
 User Status: Public Domain

Slide Number: 1286  
 Subject Detail: Alaskan Governor Steve Cowper is questioned by press - ADEC spill headquarters, Valdez.  
 Slide: X  
 Format: 35mm  
 Original: X  
 Technical Quality: Good  
 Card Number: 1286  
 Date: July 27, '89  
 Subject: MEETINGS-Press conference  
 PEOPLE-STATE  
 PEOPLE-MISC  
 User Status: Public Domain

Slide Number: 1287  
Subject Detail: Alaskan Governor Steve Cowper is questioned by press during the Exxon cleanup '89 pullout press conference (wide shot) - Civic Center, Valdez.  
Slide: X  
Format: 35mm  
Original: X  
Technical Quality: Good  
Card Number: 1287  
Date: September 15, '89  
Subject: MEETINGS-Press conference  
PEOPLE-STATE  
PEOPLE-MISC  
User Status: Public Domain

Slide Number: 1288  
Subject Detail: Alaskan Governor Steve Cowper is questioned by press during the Exxon cleanup '89 pullout press conference - Civic Center, Valdez.  
Slide: X  
Format: 35mm  
Original: X  
Technical Quality: Good  
Card Number: 1288  
Date: September 15, '89  
Subject: MEETINGS-Press conference  
PEOPLE-STATE  
User Status: Public Domain

Slide Number: 1289  
Subject Detail: Alaskan Governor Steve Cowper is questioned by press during the Exxon cleanup '89 pullout press conference - Civic Center, Valdez.  
Slide: X  
Format: 35mm  
Original: X  
Technical Quality: Good  
Card Number: 1289  
Date: September 15, '89  
Subject: MEETINGS-Press conference  
PEOPLE-STATE  
User Status: Public Domain

Slide Number: 1290  
Subject Detail: Alaskan Governor Steve Cowper is questioned by press during the Exxon cleanup '89 pullout press conference - Civic Center, Valdez.  
Slide: X  
Format: 35mm  
Original: X  
Technical Quality: Good  
Card Number: 1290  
Date: September 15, '89  
Subject: MEETINGS-Press conference  
PEOPLE-STATE  
User Status: Public Domain

Slide Number: 1291  
Subject Detail: Alaskan Governor Steve Cowper answers questions to the press during the Exxon cleanup '89 pullout press conference - Civic Center, Valdez.  
Slide: X  
Format: 35mm  
Original: X  
Technical Quality: Good  
Card Number: 1291  
Date: September 15, '89  
Subject: MEETINGS-Press conference  
PEOPLE-STATE  
User Status: Public Domain

Slide Number: 1292  
Subject Detail: Alaskan Governor Steve Cowper answers questions to the press during the Exxon cleanup '89 pullout press conference - Civic Center, Valdez.  
Slide: X  
Format: 35mm  
Original: X  
Technical Quality: Good  
Card Number: 1292  
Date: September 15, '89  
Subject: MEETINGS-Press conference  
PEOPLE-STATE  
User Status: Public Domain

Slide Number: 1293  
Subject Detail: Alaskan Governor Steve Cowper answers questions to the press during the Exxon cleanup '89 pullout press conference - Civic Center, Valdez.  
Slide: X  
Format: 35mm  
Original: X  
Technical Quality: Good  
Card Number: 1293  
Date: September 15, '89  
Subject: MEETINGS-Press conference  
PEOPLE-STATE  
User Status: Public Domain

Slide Number: 1294  
Subject Detail: Alaskan Governor Steve Cowper answers questions to the press during the Exxon cleanup '89 pullout press conference - Civic Center, Valdez.  
Slide: X  
Format: 35mm  
Original: X  
Technical Quality: Good  
Card Number: 1294  
Date: September 15, '89  
Subject: MEETINGS-Press conference  
PEOPLE-STATE  
User Status: Public Domain

Slide Number: 1295  
Subject Detail: Alaskan Lieutenant Governor Steve McAlpine and Ernie Piper, Special assistant to the governor, attend the Exxon cleanup '89 pullout press conference - Civic Center, Valdez.  
Slide: X  
Format: 35mm  
Original: X  
Technical Quality: Good  
Card Number: 1295  
Date: September 15, '89  
Subject: MEETINGS-Press conference  
PEOPLE-STATE  
User Status: Public Domain

Slide Number: 1296  
Subject Detail: Alaskan Governor Steve Cowper is questioned by the press during the Exxon Valdez One-year anniversary press conference (wide shot) - Visual Arts Center, Anchorage.  
Slide: X  
Format: 35mm  
Original: X  
Technical Quality: Good  
Card Number: 1296  
Date: March 23, '90  
Subject: MEETINGS-Press conference  
PEOPLE-STATE  
PEOPLE-MISC  
User Status: Public Domain

Slide Number: 1297  
Subject Detail: Alaskan Governor Steve Cowper is questioned by the press during the Exxon Valdez One-year anniversary press conference - Visual Arts Center, Anchorage.  
Slide: X  
Format: 35mm  
Original: X  
Technical Quality: Good  
Card Number: 1297  
Date: March 23, '90  
Subject: MEETINGS-Press conference  
PEOPLE-STATE  
User Status: Public Domain

Slide Number: 1298  
Subject Detail: Alaskan Governor Steve Cowper is questioned by the press during the Exxon Valdez One-year anniversary press conference - Visual Arts Center, Anchorage.  
Slide: X  
Format: 35mm  
Original: X  
Technical Quality: Good  
Card Number: 1298  
Date: March 23, '90  
Subject: MEETINGS-Press conference  
PEOPLE-STATE  
User Status: Public Domain

Slide Number: 1299  
Subject Detail: Alaskan Governor Steve Cowper answers questions to the press during the Exxon Valdez One-year anniversary press conference - Visual Arts Center, Anchorage.  
Slide: X  
Format: 35mm  
Original: X  
Technical Quality: Good  
Card Number: 1299  
Date: March 23, '90  
Subject: MEETINGS-Press conference  
PEOPLE-STATE  
User Status: Public Domain

Slide Number: 1300  
Subject Detail: Alaskan Governor Steve Cowper answers questions to the press during the Exxon Valdez One-year anniversary press conference - Visual Arts Center, Anchorage.  
Slide: X  
Format: 35mm  
Original: X  
Technical Quality: Good  
Card Number: 1300  
Date: March 23, '90  
Subject: MEETINGS-Press conference  
PEOPLE-STATE  
User Status: Public Domain

Slide Number: 1301  
Subject Detail: Alaskan Governor Steve Cowper answers questions to the press during the Exxon Valdez One-year anniversary press conference - Visual Arts Center, Anchorage.  
Slide: X  
Format: 35mm  
Original: X  
Technical Quality: Good  
Card Number: 1301  
Date: March 23, '90  
Subject: MEETINGS-Press conference  
PEOPLE-STATE  
User Status: Public Domain

Slide Number: 1302  
Subject Detail: Alaskan Governor Steve Cowper answers questions to the press during the Exxon Valdez One-year anniversary press conference - Visual Arts Center, Anchorage.  
Slide: X  
Format: 35mm  
Original: X  
Technical Quality: Good  
Card Number: 1302  
Date: March 23, '90  
Subject: MEETINGS-Press conference  
PEOPLE-STATE  
User Status: Public Domain

Slide Number: 1303  
Subject Detail: Alaskan Governor Steve Cowper answers questions to the press during the Exxon Valdez One-year anniversary press conference - Visual Arts Center, Anchorage.  
Slide: X  
Format: 35mm  
Original: X  
Technical Quality: Good  
Card Number: 1303  
Date: March 23, '90  
Subject: MEETINGS-Press conference  
PEOPLE-STATE  
User Status: Public Domain

Slide Number: 1304  
Subject Detail: Alaskan Governor Steve Cowper answers questions to the press during the Exxon Valdez One-year anniversary press conference - Visual Arts Center, Anchorage.  
Slide: X  
Format: 35mm  
Original: X  
Technical Quality: Good  
Card Number: 1304  
Date: March 23, '90  
Subject: MEETINGS-Press conference  
PEOPLE-STATE  
User Status: Public Domain

Slide Number: 1305  
 Subject Detail: Alaskan Governor Steve Cowper answers questions to the press during the Exxon Valdez One-year anniversary press conference - Visual Arts Center, Anchorage.

Slide: X  
 Format: 35mm  
 Original: X  
 Technical Quality: Good  
 Card Number: 1305  
 Date: March 23, '90  
 Subject: MEETINGS-Press conference  
 PEOPLE-STATE  
 User Status: Public Domain

Slide Number: 1306  
 Subject Detail: Alaskan Governor Steve Cowper answers questions to the press during the Exxon Valdez One-year anniversary press conference - Visual Arts Center, Anchorage.

Slide: X  
 Format: 35mm  
 Original: X  
 Technical Quality: Good  
 Card Number: 1306  
 Date: March 23, '90  
 Subject: MEETINGS-Press conference  
 PEOPLE-STATE  
 User Status: Public Domain

Slide Number: 1307  
 Subject Detail: Alaskan Governor Steve Cowper answers questions to the press during the Exxon Valdez One-year anniversary press conference - Visual Arts Center, Anchorage.

Slide: X  
 Format: 35mm  
 Original: X  
 Technical Quality: Good  
 Card Number: 1307  
 Date: March 23, '90  
 Subject: MEETINGS-Press conference  
 PEOPLE-STATE  
 User Status: Public Domain

Slide Number: 1308  
 Subject Detail: Residents of Seldovia attend public information meeting - Seldovia High School, Seldovia.

Slide: X  
 Format: 35mm  
 Original: X  
 Technical Quality: Good  
 Card Number: 1308  
 Date: August 24, '89  
 Subject: MEETINGS-Town meeting  
 PEOPLE-STATE  
 PEOPLE-OIL  
 PEOPLE-MISC  
 User Status: Public Domain



Slide Number: 1309  
 Subject Detail: Residents of Seldovia attend public information meeting - Seldovia High School, Seldovia.  
 Slide: X  
 Format: 35mm  
 Original: X  
 Technical Quality: Good  
 Card Number: 1309  
 Date: August 24, '89  
 Subject: MEETINGS-Town meeting  
 PEOPLE-STATE  
 PEOPLE-OIL  
 PEOPLE-MISC  
 User Status: Public Domain

Slide Number: 1310  
 Subject Detail: Residents of Seldovia attend public information meeting - Seldovia High School, Seldovia.  
 Slide: X  
 Format: 35mm  
 Original: X  
 Technical Quality: Good  
 Card Number: 1310  
 Date: August 24, '89  
 Subject: MEETINGS-Town meeting  
 PEOPLE-STATE  
 PEOPLE-OIL  
 PEOPLE-MISC  
 User Status: Public Domain

Slide Number: 1311  
 Subject Detail: Residents of Seldovia attend public information meeting with guest panel members comprising of representatives from the different oil spill agencies - Seldovia High School, Seldovia.  
 Slide: X  
 Format: 35mm  
 Original: X  
 Technical Quality: Good  
 Card Number: 1311  
 Date: August 24, '89  
 Subject: MEETINGS-Town meeting  
 PEOPLE-STATE  
 PEOPLE-OIL  
 PEOPLE-MISC  
 User Status: Public Domain

Slide Number: 1312  
 Subject Detail: Panel members, comprising of different oil spill agencies, answer spill questions from the public at the Seldovia public information meeting - Seldovia High School, Seldovia.  
 Slide: X  
 Format: 35mm  
 Original: X  
 Technical Quality: Good  
 Card Number: 1312  
 Date: August 24, '89  
 Subject: MEETINGS-Town meeting  
 PEOPLE-STATE  
 PEOPLE-OIL  
 PEOPLE-MISC  
 User Status: Public Domain

Slide Number: 1313  
 Subject Detail: State videographer Tom McDowell, and Exxon public information officer Kristine Stevens, document the Seldovia public information meeting (wide shot) - Seldovia High School, Seldovia.  
 Slide: X  
 Format: 35mm  
 Original: X  
 Technical Quality: Good  
 Card Number: 1313  
 Date: August 24, '89  
 Subject: MEETINGS-Town meeting  
 PEOPLE-STATE  
 PEOPLE-OIL  
 PEOPLE-MISC  
 User Status: Public Domain

Slide Number: 1314  
 Subject Detail: State videographer Tom McDowell, and Exxon public information officer Kristine Stevens, document the Seldovia public information meeting - Seldovia High School, Seldovia.  
 Slide: X  
 Format: 35mm  
 Original: X  
 Technical Quality: Good  
 Card Number: 1314  
 Date: August 24, '89  
 Subject: MEETINGS-Town meeting  
 PEOPLE-STATE  
 PEOPLE-OIL  
 PEOPLE-MISC  
 User Status: Public Domain

Slide Number: 1315  
 Subject Detail: Panel members, comprising of state agencies, Coast Guard rep., oil industry rep., municipal government reps., concerned citizens, and Cook Inlet fishing groups, talk among themselves and the public about what safety measures are in place to date, and what is being discussed to insure that no oil spill occurs in the Cook Inlet (wide shot) - Homer High School, Homer.  
 Slide: X  
 Format: 35mm  
 Original: X  
 Technical Quality: Good  
 Card Number: 1315  
 Date: November 10, '89  
 Subject: MEETINGS-Town meeting  
 PEOPLE-STATE  
 PEOPLE-OIL  
 PEOPLE-MILITARY  
 PEOPLE-MISC  
 User Status: Public Domain

cont.

Slide Number: 1316  
 Subject Detail: Panel members, comprising of state agencies, Coast Guard rep., oil industry rep., municipal government reps., concerned citizens, and Cook Inlet fishing groups, talk among themselves and the public about what safety measures are in place to date, and what is being discussed to insure that no oil spill occurs in the Cook Inlet (wide shot) - Homer High School, Homer.

Slide: X  
 Format: 35mm  
 Original: X  
 Technical Quality: Good  
 Card Number: 1316  
 Date: November 10, '89  
 Subject: MEETINGS-Town meeting  
 PEOPLE-STATE  
 PEOPLE-OIL  
 PEOPLE-MILITARY cont.  
 PEOPLE-MISC

User Status: Public Domain

Slide Number: 1317  
 Subject Detail: Panel member, Cpt. Rich Asaro of the U.S. Coast Guard listens to panel members discuss what safeguards are in place or should be in place to prevent or to respond to an oil spill in the Cook Inlet - Homer High School, Homer.

Slide: X  
 Format: 35mm  
 Original: X  
 Technical Quality: Good  
 Card Number: 1317  
 Date: November 10, '89  
 Subject: MEETINGS-Town meeting  
 PEOPLE-MILITARY

User Status: Public Domain

Slide Number: 1318  
 Subject Detail: Panel member, Rich King representing the United Cook Inlet Driftnet Association listens to panel members discuss what safeguards are in place or should be in place to prevent or to respond to an oil spill in the Cook Inlet - Homer High School, Homer.

Slide: X  
 Format: 35mm  
 Original: X  
 Technical Quality: Good  
 Card Number: 1318  
 Date: November 10, '89  
 Subject: MEETINGS-Town meeting  
 PEOPLE-MISC

User Status: Public Domain

Slide Number: 1319  
 Subject Detail: Panel member, Rich King representing the United Cook Inlet Driftnet Association listens to panel members discuss what safeguards are in place or should be in place to prevent or to respond to an oil spill in the Cook Inlet - Homer High School, Homer.

Slide: X  
 Format: 35mm  
 Original: X  
 Technical Quality: Good  
 Card Number: 1319  
 Date: November 10, '89  
 Subject: MEETINGS-Town meeting  
 PEOPLE-MISC

User Status: Public Domain

Slide Number: 1320  
Subject Detail: Prudhoe Bay oil rig in the distance with brown tundra in the foreground (ex/wide shot) - Prudhoe Bay.  
Slide: X  
Format: 35mm  
Original: X  
Technical Quality: Good  
Card Number: 1320  
Date: October 11, '89  
Subject: OIL INDUSTRY-PRUDHOE BAY  
User Status: Public Domain

Slide Number: 1321  
Subject Detail: Prudhoe Bay oil rig in the distance with brown tundra in the foreground (ex/wide shot) - Prudhoe Bay.  
Slide: X  
Format: 35mm  
Original: X  
Technical Quality: Good  
Card Number: 1321  
Date: October 11, '89  
Subject: OIL INDUSTRY-PRUDHOE BAY  
User Status: Public Domain

Slide Number: 1322  
Subject Detail: Prudhoe Bay oil rig in the distance with brown tundra in the foreground (ex/wide shot) - Prudhoe Bay.  
Slide: X  
Format: 35mm  
Original: X  
Technical Quality: Good  
Card Number: 1322  
Date: October 11, '89  
Subject: OIL INDUSTRY-PRUDHOE BAY  
User Status: Public Domain

Slide Number: 1323  
Subject Detail: Prudhoe Bay oil rig in the distance with brown tundra in the foreground (ex/wide shot) - Prudhoe Bay.  
Slide: X  
Format: 35mm  
Original: X  
Technical Quality: Good  
Card Number: 1323  
Date: October 11, '89  
Subject: OIL INDUSTRY-PRUDHOE BAY  
User Status: Public Domain

Slide Number: 1324  
Subject Detail: Prudhoe Bay oil rig in the distance with blue skies, brown tundra in the foreground (ex/wide shot) - Prudhoe Bay.  
Slide: X  
Format: 35mm  
Original: X  
Technical Quality: Good  
Card Number: 1324  
Date: October 11, '89  
Subject: OIL INDUSTRY-PRUDHOE BAY  
User Status: Public Domain

Slide Number: 1325  
Subject Detail: Prudhoe Bay oil rig in the distance with blue skies, brown tundra in the foreground (ex/wide shot) - Prudhoe Bay.  
Slide: X  
Format: 35mm  
Original: X  
Technical Quality: Good  
Card Number: 1325  
Date: October 11, '89  
Subject: OIL INDUSTRY-PRUDHOE BAY  
User Status: Public Domain

Slide Number: 1326  
Subject Detail: Prudhoe Bay oil rig in the distance with blue skies, brown tundra in the foreground (ex/wide shot) - Prudhoe Bay.  
Slide: X  
Format: 35mm  
Original: X  
Technical Quality: Good  
Card Number: 1326  
Date: October 11, '89  
Subject: OIL INDUSTRY-PRUDHOE BAY  
User Status: Public Domain

Slide Number: 1327  
Subject Detail: Prudhoe Bay oil rig in the distance with blue skies, brown tundra in the foreground (ex/wide shot) - Prudhoe Bay.  
Slide: X  
Format: 35mm  
Original: X  
Technical Quality: Good  
Card Number: 1327  
Date: October 11, '89  
Subject: OIL INDUSTRY-PRUDHOE BAY  
User Status: Public Domain

Slide Number: 1328  
Subject Detail: Prudhoe Bay oil rig in the distance with blue skies, brown tundra in the foreground (ex/wide shot) - Prudhoe Bay.  
Slide: X  
Format: 35mm  
Original: X  
Technical Quality: Good  
Card Number: 1328  
Date: October 11, '89  
Subject: OIL INDUSTRY-PRUDHOE BAY  
User Status: Public Domain

Slide Number: 1329  
Subject Detail: Prudhoe Bay oil rig in the distance with blue skies, brown tundra in the foreground (ex/wide shot) - Prudhoe Bay.  
Slide: X  
Format: 35mm  
Original: X  
Technical Quality: Good  
Card Number: 1329  
Date: October 11, '89  
Subject: OIL INDUSTRY-PRUDHOE BAY  
User Status: Public Domain

Slide Number: 1330  
Subject Detail: Prudhoe Bay oil rig in the distance with blue skies, ice covered tundra in the foreground (wide shot) - Prudhoe Bay.  
Slide: X  
Format: 35mm  
Original: X  
Technical Quality: Good  
Card Number: 1330  
Date: October 11, '89  
Subject: OIL INDUSTRY-PRUDHOE BAY  
User Status: Public Domain

Slide Number: 1331  
Subject Detail: Oil drilling rig and surrounding well houses and complex, brown tundra in the foreground (wide shot) - United Drilling rig #3 (Prudhoe Bay).  
Slide: X  
Format: 35mm  
Original: X  
Technical Quality: Good  
Card Number: 1331  
Date: October 11, '89  
Subject: OIL INDUSTRY-PRUDHOE BAY  
User Status: Public Domain

Slide Number: 1332  
Subject Detail: Oil drilling rig and surrounding well houses and complex, brown tundra in the foreground (wide shot) - United Drilling rig #3 (Prudhoe Bay).  
Slide: X  
Format: 35mm  
Original: X  
Technical Quality: Good  
Card Number: 1332  
Date: October 11, '89  
Subject: OIL INDUSTRY-PRUDHOE BAY  
User Status: Public Domain

Slide Number: 1333  
Subject Detail: Oil drilling rig and surrounding well houses and complex, brown tundra in the foreground (wide shot) - United Drilling rig #3 (Prudhoe Bay).  
Slide: X  
Format: 35mm  
Original: X  
Technical Quality: Good  
Card Number: 1333  
Date: October 11, '89  
Subject: OIL INDUSTRY-PRUDHOE BAY  
User Status: Public Domain

Slide Number: 1334  
Subject Detail: Oil drilling rig and surrounding well houses and complex, brown tundra in the foreground - United Drilling rig #3 (Prudhoe Bay).  
Slide: X  
Format: 35mm  
Original: X  
Technical Quality: Good  
Card Number: 1334  
Date: October 11, '89  
Subject: OIL INDUSTRY-PRUDHOE BAY  
User Status: Public Domain

Slide Number: 1335  
Subject Detail: Oil drilling rig and surrounding well houses and complex, brown tundra in the foreground - United Drilling rig #3 (Prudhoe Bay).  
Slide: X  
Format: 35mm  
Original: X  
Technical Quality: Good  
Card Number: 1335  
Date: October 11, '89  
Subject: OIL INDUSTRY-PRUDHOE BAY  
User Status: Public Domain

Slide Number: 1336  
Subject Detail: Oil drilling rig and surrounding well houses and complex, brown tundra in the foreground - United Drilling rig #3 (Prudhoe Bay).  
Slide: X  
Format: 35mm  
Original: X  
Technical Quality: Good  
Card Number: 1336  
Date: October 11, '89  
Subject: OIL INDUSTRY-PRUDHOE BAY  
User Status: Public Domain

Slide Number: 1337  
Subject Detail: Oil drilling rig and surrounding well houses and complex, brown tundra in the foreground - United Drilling rig #3 (Prudhoe Bay).  
Slide: X  
Format: 35mm  
Original: X  
Technical Quality: Good  
Card Number: 1337  
Date: October 11, '89  
Subject: OIL INDUSTRY-PRUDHOE BAY  
User Status: Public Domain

Slide Number: 1338  
Subject Detail: Oil drilling rig and surrounding well houses and complex, brown tundra in the foreground - United Drilling rig #3 (Prudhoe Bay).  
Slide: X  
Format: 35mm  
Original: X  
Technical Quality: Good  
Card Number: 1338  
Date: October 11, '89  
Subject: OIL INDUSTRY-PRUDHOE BAY  
User Status: Public Domain

Slide Number: 1339  
Subject Detail: Oil drilling rig and surrounding well houses and complex, brown tundra in the foreground - United Drilling rig #3 (Prudhoe Bay).  
Slide: X  
Format: 35mm  
Original: X  
Technical Quality: Good  
Card Number: 1339  
Date: October 11, '89  
Subject: OIL INDUSTRY-PRUDHOE BAY  
User Status: Public Domain

Slide Number: 1340  
Subject Detail: Oil drilling rig and surrounding well houses and complex, service road and brown tundra in the foreground - United Drilling rig #3 (Prudhoe Bay).  
Slide: X  
Format: 35mm  
Original: X  
Technical Quality: Good  
Card Number: 1340  
Date: October 11, '89  
Subject: OIL INDUSTRY-PRUDHOE BAY  
User Status: Public Domain

Slide Number: 1341  
Subject Detail: Oil drilling rig tower (close up) with dark blue sky - United Drilling rig #3 (Prudhoe Bay).  
Slide: X  
Format: 35mm  
Original: X  
Technical Quality: Good  
Card Number: 1341  
Date: October 11, '89  
Subject: OIL INDUSTRY-PRUDHOE BAY  
User Status: Public Domain

Slide Number: 1342  
Subject Detail: Oil drilling rig tower (close up) with dark blue sky - United Drilling rig #3 (Prudhoe Bay).  
Slide: X  
Format: 35mm  
Original: X  
Technical Quality: Good  
Card Number: 1342  
Date: October 11, '89  
Subject: OIL INDUSTRY-PRUDHOE BAY  
User Status: Public Domain

Slide Number: 1343  
Subject Detail: Oil drilling rig tower (close up) with dark blue sky - United Drilling rig #3 (Prudhoe Bay).  
Slide: X  
Format: 35mm  
Original: X  
Technical Quality: Good  
Card Number: 1343  
Date: October 11, '89  
Subject: OIL INDUSTRY-PRUDHOE BAY  
User Status: Public Domain

Slide Number: 1344  
Subject Detail: Oil drilling rig tower (close up) with dark blue sky - United Drilling rig #3 (Prudhoe Bay).  
Slide: X  
Format: 35mm  
Original: X  
Technical Quality: Good  
Card Number: 1344  
Date: October 11, '89  
Subject: OIL INDUSTRY-PRUDHOE BAY  
User Status: Public Domain



Slide Number: 1345  
Subject Detail: Oil drilling rig and surrounding complex, brown tundra in foreground (wide shot) - Nabors Drilling rig18E (Prudhoe Bay).  
Slide: X  
Format: 35mm  
Original: X  
Technical Quality: Good  
Card Number: 1345  
Date: October 11, '89  
Subject: OIL INDUSTRY-PRUDHOE BAY  
User Status: Public Domain

Slide Number: 1346  
Subject Detail: Oil drilling rig and surrounding complex, brown tundra in foreground (wide shot) - Nabors Drilling rig18E (Prudhoe Bay).  
Slide: X  
Format: 35mm  
Original: X  
Technical Quality: Good  
Card Number: 1346  
Date: October 11, '89  
Subject: OIL INDUSTRY-PRUDHOE BAY  
User Status: Public Domain

Slide Number: 1347  
Subject Detail: Oil drilling rig and surrounding complex, brown tundra in foreground (wide shot) - Nabors Drilling rig18E (Prudhoe Bay).  
Slide: X  
Format: 35mm  
Original: X  
Technical Quality: Good  
Card Number: 1347  
Date: October 11, '89  
Subject: OIL INDUSTRY-PRUDHOE BAY  
User Status: Public Domain

Slide Number: 1348  
Subject Detail: Oil drilling rig and surrounding complex, brown tundra in foreground - Nabors Drilling rig18E (Prudhoe Bay).  
Slide: X  
Format: 35mm  
Original: X  
Technical Quality: Good  
Card Number: 1348  
Date: October 11, '89  
Subject: OIL INDUSTRY-PRUDHOE BAY  
User Status: Public Domain

Slide Number: 1349  
Subject Detail: Oil drilling rig and surrounding complex, brown tundra in foreground - Nabors Drilling rig18E (Prudhoe Bay).  
Slide: X  
Format: 35mm  
Original: X  
Technical Quality: Good  
Card Number: 1349  
Date: October 11, '89  
Subject: OIL INDUSTRY-PRUDHOE BAY  
User Status: Public Domain

Slide Number: 1350  
Subject Detail: Oil drilling rig and surrounding complex, brown tundra in foreground  
- Nabors Drilling rig18E (Prudhoe Bay).  
Slide: X  
Format: 35mm  
Original: X  
Technical Quality: Good  
Card Number: 1350  
Date: October 11, '89  
Subject: OIL INDUSTRY-PRUDHOE BAY  
User Status: Public Domain

Slide Number: 1351  
Subject Detail: Oil drilling rig and surrounding complex, brown tundra in foreground  
- Nabors Drilling rig18E (Prudhoe Bay).  
Slide: X  
Format: 35mm  
Original: X  
Technical Quality: Good  
Card Number: 1351  
Date: October 11, '89  
Subject: OIL INDUSTRY-PRUDHOE BAY  
User Status: Public Domain

Slide Number: 1352  
Subject Detail: Oil drilling rig and surrounding complex, brown tundra in foreground  
- Nabors Drilling rig18E (Prudhoe Bay).  
Slide: X  
Format: 35mm  
Original: X  
Technical Quality: Good  
Card Number: 1352  
Date: October 11, '89  
Subject: OIL INDUSTRY-PRUDHOE BAY  
User Status: Public Domain

Slide Number: 1353  
Subject Detail: Oil drilling rig and surrounding complex, brown tundra in foreground  
- Nabors Drilling rig18E (Prudhoe Bay).  
Slide: X  
Format: 35mm  
Original: X  
Technical Quality: Good  
Card Number: 1353  
Date: October 11, '89  
Subject: OIL INDUSTRY-PRUDHOE BAY  
User Status: Public Domain

Slide Number: 1354  
Subject Detail: Oil drilling rig tower (close up) - Nabors Drilling rig18E (Prudhoe Bay).  
Slide: X  
Format: 35mm  
Original: X  
Technical Quality: Good  
Card Number: 1354  
Date: October 11, '89  
Subject: OIL INDUSTRY-PRUDHOE BAY  
User Status: Public Domain

Slide Number: 1355  
 Subject Detail: Oil drilling rig tower (close up) - Nabors Drilling rig18E (Prudhoe Bay).  
 Slide: X  
 Format: 35mm  
 Original: X  
 Technical Quality: Good  
 Card Number: 1355  
 Date: October 11, '89  
 Subject: OIL INDUSTRY-PRUDHOE BAY  
 User Status: Public Domain

Slide Number: 1356  
 Subject Detail: Oil drilling rig tower (ex/close up) - Nabors Drilling rig18E (Prudhoe Bay).  
 Slide: X  
 Format: 35mm  
 Original: X  
 Technical Quality: Good  
 Card Number: 1356  
 Date: October 11, '89  
 Subject: OIL INDUSTRY-PRUDHOE BAY  
 User Status: Public Domain

Slide Number: 1357  
 Subject Detail: Oil drilling rig tower (ex/close up) - Nabors Drilling rig18E (Prudhoe Bay).  
 Slide: X  
 Format: 35mm  
 Original: X  
 Technical Quality: Good  
 Card Number: 1357  
 Date: October 11, '89  
 Subject: OIL INDUSTRY-PRUDHOE BAY  
 User Status: Public Domain

Slide Number: 1358  
 Subject Detail: Oil drilling rig tower (close up) - British Petroleum Doyon rig #16 (Prudhoe Bay).  
 Slide: X  
 Format: 35mm  
 Original: X  
 Technical Quality: Good  
 Card Number: 1358  
 Date: October 11, '89  
 Subject: OIL INDUSTRY-PRUDHOE BAY  
 User Status: Public Domain

Slide Number: 1359  
 Subject Detail: Oil drilling rig tower (close up) - British Petroleum Doyon rig #16 (Prudhoe Bay).  
 Slide: X  
 Format: 35mm  
 Original: X  
 Technical Quality: Good  
 Card Number: 1359  
 Date: October 11, '89  
 Subject: OIL INDUSTRY-PRUDHOE BAY  
 User Status: Public Domain

Slide Number: 1360  
Subject Detail: Oil drilling rig tower (ex/close up) - British Petroleum Doyon rig #16 (Prudhoe Bay).  
Slide: X  
Format: 35mm  
Original: X  
Technical Quality: Good  
Card Number: 1360  
Date: October 11, '89  
Subject: OIL INDUSTRY-PRUDHOE BAY  
User Status: Public Domain

Slide Number: 1361  
Subject Detail: Oil drilling rig tower (ex/close up) - British Petroleum Doyon rig #16 (Prudhoe Bay).  
Slide: X  
Format: 35mm  
Original: X  
Technical Quality: Good  
Card Number: 1361  
Date: October 11, '89  
Subject: OIL INDUSTRY-PRUDHOE BAY  
User Status: Public Domain

Slide Number: 1362  
Subject Detail: Oil drilling rig tower (ex/close up) - British Petroleum Doyon rig #16 (Prudhoe Bay).  
Slide: X  
Format: 35mm  
Original: X  
Technical Quality: Good  
Card Number: 1362  
Date: October 11, '89  
Subject: OIL INDUSTRY-PRUDHOE BAY  
User Status: Public Domain

Slide Number: 1363  
Subject Detail: Oil drilling rig tower (ex/close up) - British Petroleum Doyon rig #16 (Prudhoe Bay).  
Slide: X  
Format: 35mm  
Original: X  
Technical Quality: Good  
Card Number: 1363  
Date: October 11, '89  
Subject: OIL INDUSTRY-PRUDHOE BAY  
User Status: Public Domain

Slide Number: 1364  
Subject Detail: Oil drilling rig tower (ex/close up) - British Petroleum Doyon rig #16 (Prudhoe Bay).  
Slide: X  
Format: 35mm  
Original: X  
Technical Quality: Good  
Card Number: 1364  
Date: October 11, '89  
Subject: OIL INDUSTRY-PRUDHOE BAY  
User Status: Public Domain

Slide Number: 1365  
Subject Detail: Oil drilling rig tower (ex/close up) - British Petroleum Doyon rig #16 (Prudhoe Bay).  
Slide: X  
Format: 35mm  
Original: X  
Technical Quality: Good  
Card Number: 1365  
Date: October 11, '89  
Subject: OIL INDUSTRY-PRUDHOE BAY  
User Status: Public Domain

Slide Number: 1366  
Subject Detail: Oil drilling rig tower (ex/close up) - British Petroleum Doyon rig #16 (Prudhoe Bay).  
Slide: X  
Format: 35mm  
Original: X  
Technical Quality: Good  
Card Number: 1366  
Date: October 11, '89  
Subject: OIL INDUSTRY-PRUDHOE BAY  
User Status: Public Domain

Slide Number: 1367  
Subject Detail: Oil drilling rig tower (ex/close up) - British Petroleum Doyon rig #16 (Prudhoe Bay).  
Slide: X  
Format: 35mm  
Original: X  
Technical Quality: Good  
Card Number: 1367  
Date: October 11, '89  
Subject: OIL INDUSTRY-PRUDHOE BAY  
User Status: Public Domain

Slide Number: 1368  
Subject Detail: Oil drilling rig tower (ex/close up) - British Petroleum Doyon rig #16 (Prudhoe Bay).  
Slide: X  
Format: 35mm  
Original: X  
Technical Quality: Good  
Card Number: 1368  
Date: October 11, '89  
Subject: OIL INDUSTRY-PRUDHOE BAY  
User Status: Public Domain

Slide Number: 1369  
Subject Detail: Oil drilling rig tower (close up) silhouetted against blue sky - Prudhoe Bay.  
Slide: X  
Format: 35mm  
Original: X  
Technical Quality: Good  
Card Number: 1369  
Date: October 11, '89  
Subject: OIL INDUSTRY-PRUDHOE BAY  
User Status: Public Domain

Slide Number: 1370  
Subject Detail: Oil drilling rig tower (close up) silhouetted against blue sky - Prudhoe Bay.  
Slide: X  
Format: 35mm  
Original: X  
Technical Quality: Good  
Card Number: 1370  
Date: October 11, '89  
Subject: OIL INDUSTRY-PRUDHOE BAY  
User Status: Public Domain

Slide Number: 1371  
Subject Detail: Oil drilling rig tower (close up) silhouetted against blue sky - Prudhoe Bay.  
Slide: X  
Format: 35mm  
Original: X  
Technical Quality: Good  
Card Number: 1371  
Date: October 11, '89  
Subject: OIL INDUSTRY-PRUDHOE BAY  
User Status: Public Domain

Slide Number: 1372  
Subject Detail: Oil drilling rig tower (close up) silhouetted against blue sky - Prudhoe Bay.  
Slide: X  
Format: 35mm  
Original: X  
Technical Quality: Good  
Card Number: 1372  
Date: October 11, '89  
Subject: OIL INDUSTRY-PRUDHOE BAY  
User Status: Public Domain

Slide Number: 1373  
Subject Detail: Oil drilling rig tower (close up) silhouetted against blue sky - Prudhoe Bay.  
Slide: X  
Format: 35mm  
Original: X  
Technical Quality: Good  
Card Number: 1373  
Date: October 11, '89  
Subject: OIL INDUSTRY-PRUDHOE BAY  
User Status: Public Domain

Slide Number: 1374  
Subject Detail: Oil drilling rig tower (close up) silhouetted against blue sky - Prudhoe Bay.  
Slide: X  
Format: 35mm  
Original: X  
Technical Quality: Good  
Card Number: 1374  
Date: October 11, '89  
Subject: OIL INDUSTRY-PRUDHOE BAY  
User Status: Public Domain

Slide Number: 1375  
 Subject Detail: Oil drilling rig ground extension and Christmas tree well capped off - Prudhoe Bay.  
 Slide: X  
 Format: 35mm  
 Original: X  
 Technical Quality: Good  
 Card Number: 1375  
 Date: October 11, '89  
 Subject: OIL INDUSTRY-PRUDHOE BAY  
 User Status: Public Domain

Slide Number: 1376  
 Subject Detail: Inside shot of drilling tower and drilling pipes stacked vertically - United Drilling rig #3 (Prudhoe Bay).  
 Slide: X  
 Format: 35mm  
 Original: X  
 Technical Quality: Good  
 Card Number: 1376  
 Date: October 11, '89  
 Subject: OIL INDUSTRY-PRUDHOE BAY  
 User Status: Public Domain

Slide Number: 1377  
 Subject Detail: Inside shot of drilling tower and drilling pipes stacked vertically - United Drilling rig #3 (Prudhoe Bay).  
 Slide: X  
 Format: 35mm  
 Original: X  
 Technical Quality: Good  
 Card Number: 1377  
 Date: October 11, '89  
 Subject: OIL INDUSTRY-PRUDHOE BAY  
 User Status: Public Domain

Slide Number: 1378  
 Subject Detail: Inside shot of drilling tower and drilling pipes stacked vertically - United Drilling rig #3 (Prudhoe Bay).  
 Slide: X  
 Format: 35mm  
 Original: X  
 Technical Quality: Good  
 Card Number: 1378  
 Date: October 11, '89  
 Subject: OIL INDUSTRY-PRUDHOE BAY  
 User Status: Public Domain

Slide Number: 1379  
 Subject Detail: Inside shot of drilling tower and drilling pipes stacked vertically - United Drilling rig #3 (Prudhoe Bay).  
 Slide: X  
 Format: 35mm  
 Original: X  
 Technical Quality: Good  
 Card Number: 1379  
 Date: October 11, '89  
 Subject: OIL INDUSTRY-PRUDHOE BAY  
 User Status: Public Domain

Slide Number: 1380  
Subject Detail: Inside shot of drilling tower and drilling pipes stacked vertically, feature trick shot - United Drilling rig #3 (Prudhoe Bay).  
Slide: X  
Format: 35mm  
Original: X  
Technical Quality: Good  
Card Number: 1380  
Date: October 11, '89  
Subject: OIL INDUSTRY-PRUDHOE BAY  
User Status: Public Domain

Slide Number: 1381  
Subject Detail: Inside shot of vertical steel ladder going up drilling tower - United Drilling rig #3 (Prudhoe Bay).  
Slide: X  
Format: 35mm  
Original: X  
Technical Quality: Good  
Card Number: 1381  
Date: October 11, '89  
Subject: OIL INDUSTRY-PRUDHOE BAY  
User Status: Public Domain

Slide Number: 1382  
Subject Detail: Inside shot of vertical steel ladder going up drilling tower - United Drilling rig #3 (Prudhoe Bay).  
Slide: X  
Format: 35mm  
Original: X  
Technical Quality: Good  
Card Number: 1382  
Date: October 11, '89  
Subject: OIL INDUSTRY-PRUDHOE BAY  
User Status: Public Domain

Slide Number: 1383  
Subject Detail: Inside shot of vertical steel ladder going up drilling tower - United Drilling rig #3 (Prudhoe Bay).  
Slide: X  
Format: 35mm  
Original: X  
Technical Quality: Good  
Card Number: 1383  
Date: October 11, '89  
Subject: OIL INDUSTRY-PRUDHOE BAY  
User Status: Public Domain

Slide Number: 1384  
Subject Detail: Inside static shot of drillers work station - United Drilling rig #3 (Prudhoe Bay).  
Slide: X  
Format: 35mm  
Original: X  
Technical Quality: Good  
Card Number: 1384  
Date: October 11, '89  
Subject: OIL INDUSTRY-PRUDHOE BAY  
User Status: Public Domain



Slide Number: 1385  
 Subject Detail: Inside static shot of drillers work station - United Drilling rig #3 (Prudhoe Bay).  
 Slide: X  
 Format: 35mm  
 Original: X  
 Technical Quality: Good  
 Card Number: 1385  
 Date: October 11, '89  
 Subject: OIL INDUSTRY-PRUDHOE BAY  
 User Status: Public Domain

Slide Number: 1386  
 Subject Detail: Well houses lined up on drilling pad (wide shot) - United Drilling rig #3 (Prudhoe Bay).  
 Slide: X  
 Format: 35mm  
 Original: X  
 Technical Quality: Good  
 Card Number: 1386  
 Date: October 11, '89  
 Subject: OIL INDUSTRY-PRUDHOE BAY  
 User Status: Public Domain

Slide Number: 1387  
 Subject Detail: Well houses lined up on drilling pad (wide shot) - United Drilling rig #3 (Prudhoe Bay).  
 Slide: X  
 Format: 35mm  
 Original: X  
 Technical Quality: Good  
 Card Number: 1387  
 Date: October 11, '89  
 Subject: OIL INDUSTRY-PRUDHOE BAY  
 User Status: Public Domain

Slide Number: 1388  
 Subject Detail: Well houses lined up on drilling pad - United Drilling rig #3 (Prudhoe Bay).  
 Slide: X  
 Format: 35mm  
 Original: X  
 Technical Quality: Good  
 Card Number: 1388  
 Date: October 11, '89  
 Subject: OIL INDUSTRY-PRUDHOE BAY  
 User Status: Public Domain

Slide Number: 1389  
 Subject Detail: Well houses lined up on drilling pad - United Drilling rig #3 (Prudhoe Bay).  
 Slide: X  
 Format: 35mm  
 Original: X  
 Technical Quality: Good  
 Card Number: 1389  
 Date: October 11, '89  
 Subject: OIL INDUSTRY-PRUDHOE BAY  
 User Status: Public Domain

Slide Number: 1390  
Subject Detail: Well houses lined up on drilling pad - United Drilling rig #3 (Prudhoe Bay).  
Slide: X  
Format: 35mm  
Original: X  
Technical Quality: Good  
Card Number: 1390  
Date: October 11, '89  
Subject: OIL INDUSTRY-PRUDHOE BAY  
User Status: Public Domain

Slide Number: 1391  
Subject Detail: Well houses lined up on drilling pad - United Drilling rig #3 (Prudhoe Bay).  
Slide: X  
Format: 35mm  
Original: X  
Technical Quality: Good  
Card Number: 1391  
Date: October 11, '89  
Subject: OIL INDUSTRY-PRUDHOE BAY  
User Status: Public Domain

Slide Number: 1392  
Subject Detail: Well houses lined up on drilling pad - United Drilling rig #3 (Prudhoe Bay).  
Slide: X  
Format: 35mm  
Original: X  
Technical Quality: Good  
Card Number: 1392  
Date: October 11, '89  
Subject: OIL INDUSTRY-PRUDHOE BAY  
User Status: Public Domain

Slide Number: 1393  
Subject Detail: Well houses lined up on drilling pad - United Drilling rig #3 (Prudhoe Bay).  
Slide: X  
Format: 35mm  
Original: X  
Technical Quality: Good  
Card Number: 1393  
Date: October 11, '89  
Subject: OIL INDUSTRY-PRUDHOE BAY  
User Status: Public Domain

Slide Number: 1394  
Subject Detail: Well houses lined up on drilling pad - United Drilling rig #3 (Prudhoe Bay).  
Slide: X  
Format: 35mm  
Original: X  
Technical Quality: Good  
Card Number: 1394  
Date: October 11, '89  
Subject: OIL INDUSTRY-PRUDHOE BAY  
User Status: Public Domain

Slide Number: 1395  
Subject Detail: Service road parallels oil pipeline to treatment plant (wide shot) - Prudhoe Bay.  
Slide: X  
Format: 35mm  
Original: X  
Technical Quality: Good  
Card Number: 1395  
Date: October 11, '89  
Subject: OIL INDUSTRY-PRUDHOE BAY  
User Status: Public Domain

Slide Number: 1396  
Subject Detail: Service road parallels oil pipeline to treatment plant (wide shot) - Prudhoe Bay.  
Slide: X  
Format: 35mm  
Original: X  
Technical Quality: Good  
Card Number: 1396  
Date: October 11, '89  
Subject: OIL INDUSTRY-PRUDHOE BAY  
User Status: Public Domain

Slide Number: 1397  
Subject Detail: Service road parallels oil pipeline to treatment plant (wide shot) - Prudhoe Bay.  
Slide: X  
Format: 35mm  
Original: X  
Technical Quality: Good  
Card Number: 1397  
Date: October 11, '89  
Subject: OIL INDUSTRY-PRUDHOE BAY  
User Status: Public Domain

Slide Number: 1398  
Subject Detail: Service road parallels oil pipeline to treatment plant (wide shot) - Prudhoe Bay.  
Slide: X  
Format: 35mm  
Original: X  
Technical Quality: Good  
Card Number: 1398  
Date: October 11, '89  
Subject: OIL INDUSTRY-PRUDHOE BAY  
User Status: Public Domain

Slide Number: 1399  
Subject Detail: Service road parallels oil pipeline to treatment plant (wide shot) - Prudhoe Bay.  
Slide: X  
Format: 35mm  
Original: X  
Technical Quality: Good  
Card Number: 1399  
Date: October 11, '89  
Subject: OIL INDUSTRY-PRUDHOE BAY  
User Status: Public Domain

Slide Number: 1400  
Subject Detail: Service road parallels oil pipeline to treatment plant (wide shot) - Prudhoe Bay.  
Slide: X  
Format: 35mm  
Original: X  
Technical Quality: Good  
Card Number: 1400  
Date: October 11, '89  
Subject: OIL INDUSTRY-PRUDHOE BAY  
User Status: Public Domain

Slide Number: 1401  
Subject Detail: Service road parallels oil pipeline to treatment plant (wide shot) - Prudhoe Bay.  
Slide: X  
Format: 35mm  
Original: X  
Technical Quality: Good  
Card Number: 1401  
Date: October 11, '89  
Subject: OIL INDUSTRY-PRUDHOE BAY  
User Status: Public Domain

Slide Number: 1402  
Subject Detail: Service road parallels oil pipeline to treatment plant (wide shot) - Prudhoe Bay.  
Slide: X  
Format: 35mm  
Original: X  
Technical Quality: Good  
Card Number: 1402  
Date: October 11, '89  
Subject: OIL INDUSTRY-PRUDHOE BAY  
User Status: Public Domain

Slide Number: 1403  
Subject Detail: Service road parallels oil pipeline to treatment plant - Prudhoe Bay.  
Slide: X  
Format: 35mm  
Original: X  
Technical Quality: Good  
Card Number: 1403  
Date: October 11, '89  
Subject: OIL INDUSTRY-PRUDHOE BAY  
User Status: Public Domain

Slide Number: 1404  
Subject Detail: Service road parallels oil pipeline to treatment plant - Prudhoe Bay.  
Slide: X  
Format: 35mm  
Original: X  
Technical Quality: Good  
Card Number: 1404  
Date: October 11, '89  
Subject: OIL INDUSTRY-PRUDHOE BAY  
User Status: Public Domain

Slide Number: 1405  
Subject Detail: Service road parallels oil pipeline to treatment plant - Prudhoe Bay.  
Slide: X  
Format: 35mm  
Original: X  
Technical Quality: Good  
Card Number: 1405  
Date: October 11, '89  
Subject: OIL INDUSTRY-PRUDHOE BAY  
User Status: Public Domain

Slide Number: 1406  
Subject Detail: Oil well houses lined up on drilling pad (wide shot) - Doyon rig #16 (Prudhoe Bay).  
Slide: X  
Format: 35mm  
Original: X  
Technical Quality: Good  
Card Number: 1406  
Date: October 11, '89  
Subject: OIL INDUSTRY-PRUDHOE BAY  
User Status: Public Domain

Slide Number: 1407  
Subject Detail: Oil well houses lined up on drilling pad (wide shot) - Doyon rig #16 (Prudhoe Bay).  
Slide: X  
Format: 35mm  
Original: X  
Technical Quality: Good  
Card Number: 1407  
Date: October 11, '89  
Subject: OIL INDUSTRY-PRUDHOE BAY  
User Status: Public Domain

Slide Number: 1408  
Subject Detail: Oil well houses lined up on drilling pad - Doyon rig #16 (Prudhoe Bay).  
Slide: X  
Format: 35mm  
Original: X  
Technical Quality: Good  
Card Number: 1408  
Date: October 11, '89  
Subject: OIL INDUSTRY-PRUDHOE BAY  
User Status: Public Domain

Slide Number: 1409  
Subject Detail: Oil well houses lined up on drilling pad - Doyon rig #16 (Prudhoe Bay).  
Slide: X  
Format: 35mm  
Original: X  
Technical Quality: Good  
Card Number: 1409  
Date: October 11, '89  
Subject: OIL INDUSTRY-PRUDHOE BAY  
User Status: Public Domain

Slide Number: 1410  
Subject Detail: Forklift working on drill pad (wide shot) - Doyon rig #16 (Prudhoe Bay).  
Slide: X  
Format: 35mm  
Original: X  
Technical Quality: Good  
Card Number: 1410  
Date: October 11, '89  
Subject: OIL INDUSTRY-PRUDHOE BAY  
User Status: Public Domain

Slide Number: 1411  
Subject Detail: Forklift working on drill pad - Doyon rig #16 (Prudhoe Bay).  
Slide: X  
Format: 35mm  
Original: X  
Technical Quality: Good  
Card Number: 1411  
Date: October 11, '89  
Subject: OIL INDUSTRY-PRUDHOE BAY  
User Status: Public Domain

Slide Number: 1412  
Subject Detail: Forklift working on drill pad - Doyon rig #16 (Prudhoe Bay).  
Slide: X  
Format: 35mm  
Original: X  
Technical Quality: Good  
Card Number: 1412  
Date: October 11, '89  
Subject: OIL INDUSTRY-PRUDHOE BAY  
User Status: Public Domain

Slide Number: 1413  
Subject Detail: Oil laborer throws chain (wide shot) - Nabors drilling rig 18E, British Petroleum (Prudhoe Bay).  
Slide: X  
Format: 35mm  
Original: X  
Technical Quality: Good  
Card Number: 1413  
Date: October 10, '89  
Subject: OIL INDUSTRY-PRUDHOE BAY  
PEOPLE-OIL  
User Status: Public Domain

Slide Number: 1414  
Subject Detail: Oil laborer throws chain - Nabors drilling rig 18E, British Petroleum (Prudhoe Bay).  
Slide: X  
Format: 35mm  
Original: X  
Technical Quality: Good  
Card Number: 1414  
Date: October 10, '89  
Subject: OIL INDUSTRY-PRUDHOE BAY  
PEOPLE-OIL  
User Status: Public Domain

Slide Number: 1415  
 Subject Detail: Oil laborer uses chain to tighten drilling pipe - Nabors drilling rig 18E, British Petroleum (Prudhoe Bay).  
 Slide: X  
 Format: 35mm  
 Original: X  
 Technical Quality: Good  
 Card Number: 1415  
 Date: October 10, '89  
 Subject: OIL INDUSTRY-PRUDHOE BAY  
 PEOPLE-OIL  
 User Status: Public Domain

Slide Number: 1416  
 Subject Detail: Oil laborer throws chain around drilling pipe (wide shot) - Nabors drilling rig 18E, British Petroleum (Prudhoe Bay).  
 Slide: X  
 Format: 35mm  
 Original: X  
 Technical Quality: Good  
 Card Number: 1416  
 Date: October 10, '89  
 Subject: OIL INDUSTRY-PRUDHOE BAY  
 PEOPLE-OIL  
 User Status: Public Domain

Slide Number: 1417  
 Subject Detail: Oil laborer uses chain to tighten drilling pipe (wide shot) - Nabors drilling rig 18E, British Petroleum (Prudhoe Bay).  
 Slide: X  
 Format: 35mm  
 Original: X  
 Technical Quality: Good  
 Card Number: 1417  
 Date: October 10, '89  
 Subject: OIL INDUSTRY-PRUDHOE BAY  
 PEOPLE-OIL  
 User Status: Public Domain

Slide Number: 1418  
 Subject Detail: Oil laborer uses chain to tighten drilling pipe - Nabors drilling rig 18E, British Petroleum (Prudhoe Bay).  
 Slide: X  
 Format: 35mm  
 Original: X  
 Technical Quality: Good  
 Card Number: 1418  
 Date: October 10, '89  
 Subject: OIL INDUSTRY-PRUDHOE BAY  
 PEOPLE-OIL  
 User Status: Public Domain

Slide Number: 1419  
 Subject Detail: Oil laborer uses chain to tighten drilling pipe - Nabors drilling rig 18E, British Petroleum (Prudhoe Bay).  
 Slide: X  
 Format: 35mm  
 Original: X  
 Technical Quality: Good  
 Card Number: 1419  
 Date: October 10, '89  
 Subject: OIL INDUSTRY-PRUDHOE BAY  
 PEOPLE-OIL  
 User Status: Public Domain

Slide Number: 0912  
Subject Detail: High aerial of skiffs in water and helicopter hovering - Herring Bay, Knight Island (Prince William Sound).  
Slide: X  
Format: 35mm  
Original: X  
Technical Quality: Good  
Card Number: 912  
Date: December 7, '89  
Subject: CLEANUP-WATER  
User Status: Public Domain

Slide Number: 0913  
Subject Detail: High aerial of skiffs in water and helicopter hovering - Herring Bay, Knight Island (Prince William Sound).  
Slide: X  
Format: 35mm  
Original: X  
Technical Quality: Good  
Card Number: 913  
Date: December 7, '89  
Subject: CLEANUP-WATER  
User Status: Public Domain

Slide Number: 0914  
Subject Detail: High aerial of skiffs in water and helicopter hovering - Herring Bay, Knight Island (Prince William Sound).  
Slide: X  
Format: 35mm  
Original: X  
Technical Quality: Good  
Card Number: 914  
Date: December 7, '89  
Subject: CLEANUP-WATER  
User Status: Public Domain

Slide Number: 0915  
Subject Detail: Aerial of skiff cutting through water - Herring Bay, Knight Island (Prince William Sound).  
Slide: X  
Format: 35mm  
Original: X  
Technical Quality: Good  
Card Number: 915  
Date: December 7, '89  
Subject: CLEANUP-WATER  
User Status: Public Domain

Slide Number: 0916  
Subject Detail: Aerial of skiff cutting through water - Herring Bay, Knight Island (Prince William Sound).  
Slide: X  
Format: 35mm  
Original: X  
Technical Quality: Good  
Card Number: 916  
Date: December 7, '89  
Subject: CLEANUP-WATER  
User Status: Public Domain



Slide Number: 0907  
Subject Detail: Aerial of the Nautilus II, ADEC science ship, winter diving crews headquarters - Herring Bay, Knight Island (Prince William Sound).  
Slide: X  
Format: 35mm  
Original: X  
Technical Quality: Good  
Card Number: 907  
Date: December 7, '89  
Subject: CLEANUP-WATER  
User Status: Public Domain

Slide Number: 0908  
Subject Detail: Aerial of the Nautilus II, ADEC science ship, winter diving crews headquarters - Herring Bay, Knight Island (Prince William Sound).  
Slide: X  
Format: 35mm  
Original: X  
Technical Quality: Good  
Card Number: 908  
Date: December 7, '89  
Subject: CLEANUP-WATER  
User Status: Public Domain

Slide Number: 0909  
Subject Detail: Aerial of the Nautilus II, ADEC science ship, winter diving crews headquarters - Herring Bay, Knight Island (Prince William Sound).  
Slide: X  
Format: 35mm  
Original: X  
Technical Quality: Good  
Card Number: 909  
Date: December 7, '89  
Subject: CLEANUP-WATER  
User Status: Public Domain

Slide Number: 0910  
Subject Detail: Aerial of the Nautilus II, ADEC science ship, winter diving crews headquarters - Herring Bay, Knight Island (Prince William Sound).  
Slide: X  
Format: 35mm  
Original: X  
Technical Quality: Good  
Card Number: 910  
Date: December 7, '89  
Subject: CLEANUP-WATER  
User Status: Public Domain

Slide Number: 0911  
Subject Detail: Aerial of the Nautilus II, ADEC science ship, winter diving crews headquarters - Herring Bay, Knight Island (Prince William Sound).  
Slide: X  
Format: 35mm  
Original: X  
Technical Quality: Good  
Card Number: 911  
Date: December 7, '89  
Subject: CLEANUP-WATER  
User Status: Public Domain

Slide Number: 1420  
Subject Detail: Oil laborer uses chain as a lever to join together drilling pipe - Nabors drilling rig 18E, British Petroleum (Prudhoe Bay).  
Slide: X  
Format: 35mm  
Original: X  
Technical Quality: Good  
Card Number: 1420  
Date: October 10, '89  
Subject: OIL INDUSTRY-PRUDHOE BAY  
PEOPLE-OIL  
User Status: Public Domain

Slide Number: 1421  
Subject Detail: Oil laborer uses chain as a lever to join together drilling pipe - Nabors drilling rig 18E, British Petroleum (Prudhoe Bay).  
Slide: X  
Format: 35mm  
Original: X  
Technical Quality: Good  
Card Number: 1421  
Date: October 10, '89  
Subject: OIL INDUSTRY-PRUDHOE BAY  
PEOPLE-OIL  
User Status: Public Domain

Slide Number: 1422  
Subject Detail: Oil laborer uses chain as a lever to join together drilling pipe - Nabors drilling rig 18E, British Petroleum (Prudhoe Bay).  
Slide: X  
Format: 35mm  
Original: X  
Technical Quality: Good  
Card Number: 1422  
Date: October 10, '89  
Subject: OIL INDUSTRY-PRUDHOE BAY  
PEOPLE-OIL  
User Status: Public Domain

Slide Number: 1423  
Subject Detail: Oil laborer rig uses chain to tighten drilling pipe, state videographer documents process - Nabors drilling rig 18E, British Petroleum (Prudhoe Bay).  
Slide: X  
Format: 35mm  
Original: X  
Technical Quality: Good  
Card Number: 1423  
Date: October 10, '89  
Subject: OIL INDUSTRY-PRUDHOE BAY  
PEOPLE-OIL  
User Status: Public Domain

Slide Number: 1424  
Subject Detail: Oil laborers tighten clamps around drilling pipe to lift from hole, state videographer documents process - Nabors drilling rig 18E, British Petroleum (Prudhoe Bay).  
Slide: X  
Format: 35mm  
Original: X  
Technical Quality: Good  
Card Number: 1424  
Date: October 10, '89  
Subject: OIL INDUSTRY-PRUDHOE BAY  
PEOPLE-OIL  
User Status: Public Domain

Slide Number: 1425  
Subject Detail: Oil laborers remove drilling pipe from hole - Nabors drilling rig 18E, British Petroleum (Prudhoe Bay).  
Slide: X  
Format: 35mm  
Original: X  
Technical Quality: Good  
Card Number: 1425  
Date: October 10, '89  
Subject: OIL INDUSTRY-PRUDHOE BAY  
PEOPLE-OIL  
User Status: Public Domain

Slide Number: 1426  
Subject Detail: Oil laborers connect drilling pipe with chain for easy removal from hole - Nabors drilling rig 18E, British Petroleum (Prudhoe Bay).  
Slide: X  
Format: 35mm  
Original: X  
Technical Quality: Good  
Card Number: 1426  
Date: October 10, '89  
Subject: OIL INDUSTRY-PRUDHOE BAY  
PEOPLE-OIL  
User Status: Public Domain

Slide Number: 1427  
Subject Detail: Oil laborers tighten slack from chain attached to drill pipe - Nabors drilling rig 18E, British Petroleum (Prudhoe Bay).  
Slide: X  
Format: 35mm  
Original: X  
Technical Quality: Good  
Card Number: 1427  
Date: October 10, '89  
Subject: OIL INDUSTRY-PRUDHOE BAY  
PEOPLE-OIL  
User Status: Public Domain

Slide Number: 1428  
Subject Detail: Oil laborer preps to grease end of drill pipe for connection - Nabors drilling rig 18E, British Petroleum (Prudhoe Bay).  
Slide: X  
Format: 35mm  
Original: X  
Technical Quality: Good  
Card Number: 1428  
Date: October 10, '89  
Subject: OIL INDUSTRY-PRUDHOE BAY  
PEOPLE-OIL  
User Status: Public Domain

Slide Number: 1429  
Subject Detail: Oil laborer greases end of drill pipe for connection - Nabors drilling rig 18E, British Petroleum (Prudhoe Bay).  
Slide: X  
Format: 35mm  
Original: X  
Technical Quality: Good  
Card Number: 1429  
Date: October 10, '89  
Subject: OIL INDUSTRY-PRUDHOE BAY  
PEOPLE-OIL  
User Status: Public Domain

Slide Number: 1430  
Subject Detail: Oil laborer greases end of drill pipe for connection - Nabors drilling rig 18E, British Petroleum (Prudhoe Bay).  
Slide: X  
Format: 35mm  
Original: X  
Technical Quality: Good  
Card Number: 1430  
Date: October 10, '89  
Subject: OIL INDUSTRY-PRUDHOE BAY  
PEOPLE-OIL  
User Status: Public Domain

Slide Number: 1431  
Subject Detail: Oil laborers guide end of drill pipe for connection - Nabors drilling rig 18E, British Petroleum (Prudhoe Bay).  
Slide: X  
Format: 35mm  
Original: X  
Technical Quality: Good  
Card Number: 1431  
Date: October 10, '89  
Subject: OIL INDUSTRY-PRUDHOE BAY  
PEOPLE-OIL  
User Status: Public Domain

Slide Number: 1432  
Subject Detail: Oil laborers guide end of drill pipe for connection - Nabors drilling rig 18E, British Petroleum (Prudhoe Bay).  
Slide: X  
Format: 35mm  
Original: X  
Technical Quality: Good  
Card Number: 1432  
Date: October 10, '89  
Subject: OIL INDUSTRY-PRUDHOE BAY  
PEOPLE-OIL  
User Status: Public Domain

Slide Number: 1433  
Subject Detail: Oil laborer tightens slack from chain attached to drill pipe - Nabors drilling rig 18E, British Petroleum (Prudhoe Bay).  
Slide: X  
Format: 35mm  
Original: X  
Technical Quality: Good  
Card Number: 1433  
Date: October 10, '89  
Subject: OIL INDUSTRY-PRUDHOE BAY  
PEOPLE-OIL  
User Status: Public Domain

Slide Number: 1434  
 Subject Detail: Oil laborer uses clamp to untighten drilling pipes - Nabors drilling rig 18E, British Petroleum (Prudhoe Bay).  
 Slide: X  
 Format: 35mm  
 Original: X  
 Technical Quality: Good  
 Card Number: 1434  
 Date: October 10, '89  
 Subject: OIL INDUSTRY-PRUDHOE BAY  
 PEOPLE-OIL  
 User Status: Public Domain

Slide Number: 1435  
 Subject Detail: Oil laborer uses clamp to untighten drilling pipes - Nabors drilling rig 18E, British Petroleum (Prudhoe Bay).  
 Slide: X  
 Format: 35mm  
 Original: X  
 Technical Quality: Good  
 Card Number: 1435  
 Date: October 10, '89  
 Subject: OIL INDUSTRY-PRUDHOE BAY  
 PEOPLE-OIL  
 User Status: Public Domain

Slide Number: 1436  
 Subject Detail: Oil laborers strain while pushing drill pipe to already stacked vertical pipes - Nabors drilling rig 18E, British Petroleum (Prudhoe Bay).  
 Slide: X  
 Format: 35mm  
 Original: X  
 Technical Quality: Good  
 Card Number: 1436  
 Date: October 10, '89  
 Subject: OIL INDUSTRY-PRUDHOE BAY  
 PEOPLE-OIL  
 User Status: Public Domain

Slide Number: 1437  
 Subject Detail: Oil laborers strain while pushing drill pipe to already stacked vertical pipes - Nabors drilling rig 18E, British Petroleum (Prudhoe Bay).  
 Slide: X  
 Format: 35mm  
 Original: X  
 Technical Quality: Good  
 Card Number: 1437  
 Date: October 10, '89  
 Subject: OIL INDUSTRY-PRUDHOE BAY  
 PEOPLE-OIL  
 User Status: Public Domain

Slide Number: 1438  
 Subject Detail: Oil laborers strain while pushing drill pipe to already stacked vertical pipes - Nabors drilling rig 18E, British Petroleum (Prudhoe Bay).  
 Slide: X  
 Format: 35mm  
 Original: X  
 Technical Quality: Good  
 Card Number: 1438  
 Date: October 10, '89  
 Subject: OIL INDUSTRY-PRUDHOE BAY  
 PEOPLE-OIL  
 User Status: Public Domain

Slide Number: 1439  
Subject Detail: Oil laborers strain while pushing drill pipe to already stacked vertical pipes - Nabors drilling rig 18E, British Petroleum (Prudhoe Bay).  
Slide: X  
Format: 35mm  
Original: X  
Technical Quality: Good  
Card Number: 1439  
Date: October 10, '89  
Subject: OIL INDUSTRY-PRUDHOE BAY  
PEOPLE-OIL  
User Status: Public Domain

Slide Number: 1440  
Subject Detail: Oil laborers untighten connection between drilling pipes - Nabors drilling rig 18E, British Petroleum (Prudhoe Bay).  
Slide: X  
Format: 35mm  
Original: X  
Technical Quality: Good  
Card Number: 1440  
Date: October 10, '89  
Subject: OIL INDUSTRY-PRUDHOE BAY  
PEOPLE-OIL  
User Status: Public Domain

Slide Number: 1441  
Subject Detail: Oil laborers untighten connection between drilling pipes - Nabors drilling rig 18E, British Petroleum (Prudhoe Bay).  
Slide: X  
Format: 35mm  
Original: X  
Technical Quality: Good  
Card Number: 1441  
Date: October 10, '89  
Subject: OIL INDUSTRY-PRUDHOE BAY  
PEOPLE-OIL  
User Status: Public Domain

Slide Number: 1442  
Subject Detail: Oil laborers untighten connection between drilling pipes - Nabors drilling rig 18E, British Petroleum (Prudhoe Bay).  
Slide: X  
Format: 35mm  
Original: X  
Technical Quality: Good  
Card Number: 1442  
Date: October 10, '89  
Subject: OIL INDUSTRY-PRUDHOE BAY  
PEOPLE-OIL  
User Status: Public Domain

Slide Number: 1443  
Subject Detail: Oil laborers untighten connection between drilling pipes - Nabors drilling rig 18E, British Petroleum (Prudhoe Bay).  
Slide: X  
Format: 35mm  
Original: X  
Technical Quality: Good  
Card Number: 1443  
Date: October 10, '89  
Subject: OIL INDUSTRY-PRUDHOE BAY  
PEOPLE-OIL  
User Status: Public Domain

Slide Number: 1444  
Subject Detail: Oil laborers use clamps to untighten connection between drilling pipes - Nabors drilling rig 18E, British Petroleum (Prudhoe Bay).  
Slide: X  
Format: 35mm  
Original: X  
Technical Quality: Good  
Card Number: 1444  
Date: October 10, '89  
Subject: OIL INDUSTRY-PRUDHOE BAY  
PEOPLE-OIL  
User Status: Public Domain

Slide Number: 1445  
Subject Detail: Oil laborers use clamps to untighten connection between drilling pipes - Nabors drilling rig 18E, British Petroleum (Prudhoe Bay).  
Slide: X  
Format: 35mm  
Original: X  
Technical Quality: Good  
Card Number: 1445  
Date: October 10, '89  
Subject: OIL INDUSTRY-PRUDHOE BAY  
PEOPLE-OIL  
User Status: Public Domain

Slide Number: 1446  
Subject Detail: Oil laborers use clamps to untighten connection between drilling pipes - Nabors drilling rig 18E, British Petroleum (Prudhoe Bay).  
Slide: X  
Format: 35mm  
Original: X  
Technical Quality: Good  
Card Number: 1446  
Date: October 10, '89  
Subject: OIL INDUSTRY-PRUDHOE BAY  
PEOPLE-OIL  
User Status: Public Domain

Slide Number: 1447  
Subject Detail: Oil laborers use clamps to untighten connection between drilling pipes - Nabors drilling rig 18E, British Petroleum (Prudhoe Bay).  
Slide: X  
Format: 35mm  
Original: X  
Technical Quality: Good  
Card Number: 1447  
Date: October 10, '89  
Subject: OIL INDUSTRY-PRUDHOE BAY  
PEOPLE-OIL  
User Status: Public Domain

Slide Number: 1448  
Subject Detail: Oil laborers use clamps to untighten connection between drilling pipes - Nabors drilling rig 18E, British Petroleum (Prudhoe Bay).  
Slide: X  
Format: 35mm  
Original: X  
Technical Quality: Good  
Card Number: 1448  
Date: October 10, '89  
Subject: OIL INDUSTRY-PRUDHOE BAY  
PEOPLE-OIL  
User Status: Public Domain

Slide Number: 1449  
Subject Detail: Oil laborers use clamps to untighten connection between drilling pipes - Nabors drilling rig  
18E, British Petroleum (Prudhoe Bay).  
Slide: X  
Format: 35mm  
Original: X  
Technical Quality: Good  
Card Number: 1449  
Date: October 10, '89  
Subject: OIL INDUSTRY-PRUDHOE BAY  
PEOPLE-OIL  
User Status: Public Domain

Slide Number: 1450  
Subject Detail: Oil laborers use clamps to untighten connection between drilling pipes - Nabors drilling rig  
18E, British Petroleum (Prudhoe Bay).  
Slide: X  
Format: 35mm  
Original: X  
Technical Quality: Good  
Card Number: 1450  
Date: October 10, '89  
Subject: OIL INDUSTRY-PRUDHOE BAY  
PEOPLE-OIL  
User Status: Public Domain

Slide Number: 1451  
Subject Detail: Oil laborers use clamps to untighten connection between drilling pipes - Nabors drilling rig  
18E, British Petroleum (Prudhoe Bay).  
Slide: X  
Format: 35mm  
Original: X  
Technical Quality: Good  
Card Number: 1451  
Date: October 10, '89  
Subject: OIL INDUSTRY-PRUDHOE BAY  
PEOPLE-OIL  
User Status: Public Domain

Slide Number: 1452  
Subject Detail: Oil laborers use clamps to untighten connection between drilling pipes - Nabors drilling rig  
18E, British Petroleum (Prudhoe Bay).  
Slide: X  
Format: 35mm  
Original: X  
Technical Quality: Good  
Card Number: 1452  
Date: October 10, '89  
Subject: OIL INDUSTRY-PRUDHOE BAY  
PEOPLE-OIL  
User Status: Public Domain

Slide Number: 1453  
Subject Detail: Oil laborers use clamps to untighten connection between drilling pipes - Nabors drilling rig  
18E, British Petroleum (Prudhoe Bay).  
Slide: X  
Format: 35mm  
Original: X  
Technical Quality: Good  
Card Number: 1453  
Date: October 10, '89  
Subject: OIL INDUSTRY-PRUDHOE BAY  
PEOPLE-OIL  
User Status: Public Domain



Slide Number: 1454  
Subject Detail: Oil laborers use clamps to untighten connection between drilling pipes - Nabors drilling rig 18E, British Petroleum (Prudhoe Bay).  
Slide: X  
Format: 35mm  
Original: X  
Technical Quality: Good  
Card Number: 1454  
Date: October 10, '89  
Subject: OIL INDUSTRY-PRUDHOE BAY  
PEOPLE-OIL  
User Status: Public Domain

Slide Number: 1455  
Subject Detail: Oil laborers guide overhead clamp - Nabors drilling rig 18E, British Petroleum (Prudhoe Bay)  
Slide: X  
Format: 35mm  
Original: X  
Technical Quality: Good  
Card Number: 1455  
Date: October 10, '89  
Subject: OIL INDUSTRY-PRUDHOE BAY  
PEOPLE-OIL  
User Status: Public Domain

Slide Number: 1456  
Subject Detail: Oil laborers remove pipe break - Nabors drilling rig 18E, British Petroleum (Prudhoe Bay).  
Slide: X  
Format: 35mm  
Original: X  
Technical Quality: Good  
Card Number: 1456  
Date: October 10, '89  
Subject: OIL INDUSTRY-PRUDHOE BAY  
PEOPLE-OIL  
User Status: Public Domain

Slide Number: 1457  
Subject Detail: Oil laborers remove pipe break - Nabors drilling rig 18E, British Petroleum (Prudhoe Bay).  
Slide: X  
Format: 35mm  
Original: X  
Technical Quality: Good  
Card Number: 1457  
Date: October 10, '89  
Subject: OIL INDUSTRY-PRUDHOE BAY  
PEOPLE-OIL  
User Status: Public Domain

Slide Number: 1458  
Subject Detail: Oil laborers remove pipe break - Nabors drilling rig 18E, British Petroleum (Prudhoe Bay).  
Slide: X  
Format: 35mm  
Original: X  
Technical Quality: Good  
Card Number: 1458  
Date: October 10, '89  
Subject: OIL INDUSTRY-PRUDHOE BAY  
PEOPLE-OIL  
User Status: Public Domain

Slide Number: 1459  
Subject Detail: Oil laborers remove pipe break - Nabors drilling rig 18E, British Petroleum (Prudhoe Bay).  
Slide: X  
Format: 35mm  
Original: X  
Technical Quality: Good  
Card Number: 1459  
Date: October 10, '89  
Subject: OIL INDUSTRY-PRUDHOE BAY  
PEOPLE-OIL  
User Status: Public Domain

Slide Number: 1460  
Subject Detail: Oil laborer holds onto chain wrapped around drilling pipe - Nabors drilling rig 18E, British Petroleum (Prudhoe Bay).  
Slide: X  
Format: 35mm  
Original: X  
Technical Quality: Good  
Card Number: 1460  
Date: October 10, '89  
Subject: OIL INDUSTRY-PRUDHOE BAY  
PEOPLE-OIL  
User Status: Public Domain

Slide Number: 1461  
Subject Detail: Oil laborers use clamp to untighten and remove drilling pipe - Nabors drilling rig 18E, British Petroleum (Prudhoe Bay).  
Slide: X  
Format: 35mm  
Original: X  
Technical Quality: Good  
Card Number: 1461  
Date: October 10, '89  
Subject: OIL INDUSTRY-PRUDHOE BAY  
PEOPLE-OIL  
User Status: Public Domain

Slide Number: 1462  
Subject Detail: Oil laborer uses clamp to untighten and remove drilling pipe - Nabors drilling rig 18E, British Petroleum (Prudhoe Bay).  
Slide: X  
Format: 35mm  
Original: X  
Technical Quality: Good  
Card Number: 1462  
Date: October 10, '89  
Subject: OIL INDUSTRY-PRUDHOE BAY  
PEOPLE-OIL  
User Status: Public Domain

Slide Number: 1463  
Subject Detail: Oil laborers watch drilling pipe being removed, slow shutter photo - Nabors drilling rig 18E, British Petroleum (Prudhoe Bay).  
Slide: X  
Format: 35mm  
Original: X  
Technical Quality: Good  
Card Number: 1463  
Date: October 10, '89  
Subject: OIL INDUSTRY-PRUDHOE BAY  
PEOPLE-OIL  
User Status: Public Domain

Slide Number: 1464  
Subject Detail: Driller uses control panel to operate drilling of oil well, supervisor looks over shoulder - Nabors drilling rig 18E, British Petroleum (Prudhoe Bay).  
Slide: X  
Format: 35mm  
Original: X  
Technical Quality: Good  
Card Number: 1464  
Date: October 10, '89  
Subject: OIL INDUSTRY-PRUDHOE BAY  
PEOPLE-OIL  
User Status: Public Domain

Slide Number: 1465  
Subject Detail: Driller uses control panel to operate drilling of oil well, supervisor looks over shoulder - Nabors drilling rig 18E, British Petroleum (Prudhoe Bay).  
Slide: X  
Format: 35mm  
Original: X  
Technical Quality: Good  
Card Number: 1465  
Date: October 10, '89  
Subject: OIL INDUSTRY-PRUDHOE BAY  
PEOPLE-OIL  
User Status: Public Domain

Slide Number: 1466  
Subject Detail: Driller uses control panel to operate drilling of oil well - Nabors drilling rig 18E, British Petroleum (Prudhoe Bay).  
Slide: X  
Format: 35mm  
Original: X  
Technical Quality: Good  
Card Number: 1466  
Date: October 10, '89  
Subject: OIL INDUSTRY-PRUDHOE BAY  
PEOPLE-OIL  
User Status: Public Domain

Slide Number: 1467  
Subject Detail: Driller uses control panel to operate drilling of oil well - Nabors drilling rig 18E, British Petroleum (Prudhoe Bay).  
Slide: X  
Format: 35mm  
Original: X  
Technical Quality: Good  
Card Number: 1467  
Date: October 10, '89  
Subject: OIL INDUSTRY-PRUDHOE BAY  
PEOPLE-OIL  
User Status: Public Domain

Slide Number: 1468  
Subject Detail: Driller uses control panel to operate drilling of oil well - Nabors drilling rig 18E, British Petroleum (Prudhoe Bay).  
Slide: X  
Format: 35mm  
Original: X  
Technical Quality: Good  
Card Number: 1468  
Date: October 10, '89  
Subject: OIL INDUSTRY-PRUDHOE BAY  
PEOPLE-OIL  
User Status: Public Domain

Slide Number: 1469  
Subject Detail: Driller uses control panel to operate drilling of oil well - Nabors drilling rig 18E, British Petroleum (Prudhoe Bay).  
Slide: X  
Format: 35mm  
Original: X  
Technical Quality: Good  
Card Number: 1469  
Date: October 10, '89  
Subject: OIL INDUSTRY-PRUDHOE BAY  
PEOPLE-OIL  
User Status: Public Domain

Slide Number: 1470  
Subject Detail: Oil laborers watch drilling pipe drill into oil well, slow shutter photo - Nabors drilling rig 18E, British Petroleum (Prudhoe Bay).  
Slide: X  
Format: 35mm  
Original: X  
Technical Quality: Good  
Card Number: 1470  
Date: October 11, '89  
Subject: OIL INDUSTRY-PRUDHOE BAY  
PEOPLE-OIL  
User Status: Public Domain

Slide Number: 1471  
Subject Detail: Oil laborers watch drilling pipe drill into oil well, slow shutter photo - Nabors drilling rig 18E, British Petroleum (Prudhoe Bay).  
Slide: X  
Format: 35mm  
Original: X  
Technical Quality: Good  
Card Number: 1471  
Date: October 11, '89  
Subject: OIL INDUSTRY-PRUDHOE BAY  
PEOPLE-OIL  
User Status: Public Domain

Slide Number: 1472  
Subject Detail: Oil laborers work drilling pipe with chain, slow shutter photo - Nabors drilling rig 18E, British Petroleum (Prudhoe Bay).  
Slide: X  
Format: 35mm  
Original: X  
Technical Quality: Good  
Card Number: 1472  
Date: October 11, '89  
Subject: OIL INDUSTRY-PRUDHOE BAY  
PEOPLE-OIL  
User Status: Public Domain

Slide Number: 1473  
Subject Detail: Oil laborers work drilling pipe with chain, slow shutter photo - Nabors drilling rig 18E, British Petroleum (Prudhoe Bay).  
Slide: X  
Format: 35mm  
Original: X  
Technical Quality: Good  
Card Number: 1473  
Date: October 11, '89  
Subject: OIL INDUSTRY-PRUDHOE BAY  
PEOPLE-OIL  
User Status: Public Domain

Slide Number: 1474  
Subject Detail: Oil laborers work drilling pipe with chain, slow shutter photo - Nabors drilling rig 18E, British Petroleum (Prudhoe Bay).  
Slide: X  
Format: 35mm  
Original: X  
Technical Quality: Good  
Card Number: 1474  
Date: October 11, '89  
Subject: OIL INDUSTRY-PRUDHOE BAY  
PEOPLE-OIL  
User Status: Public Domain

Slide Number: 1475  
Subject Detail: Oil laborers work drilling pipe with chain, slow shutter photo - Nabors drilling rig 18E, British Petroleum (Prudhoe Bay).  
Slide: X  
Format: 35mm  
Original: X  
Technical Quality: Good  
Card Number: 1475  
Date: October 11, '89  
Subject: OIL INDUSTRY-PRUDHOE BAY  
PEOPLE-OIL  
User Status: Public Domain

Slide Number: 1476  
Subject Detail: Oil laborers work drilling pipe with chain, slow shutter photo - Nabors drilling rig 18E, British Petroleum (Prudhoe Bay).  
Slide: X  
Format: 35mm  
Original: X  
Technical Quality: Good  
Card Number: 1476  
Date: October 11, '89  
Subject: OIL INDUSTRY-PRUDHOE BAY  
PEOPLE-OIL  
User Status: Public Domain

Slide Number: 1477  
Subject Detail: Oil laborers pull pipe break while clamp suspends drilling pipe in hole, slow shutter photo - Nabors drilling rig 18E, British Petroleum (Prudhoe Bay).  
Slide: X  
Format: 35mm  
Original: X  
Technical Quality: Good  
Card Number: 1477  
Date: October 11, '89  
Subject: OIL INDUSTRY-PRUDHOE BAY  
PEOPLE-OIL  
User Status: Public Domain

Slide Number: 1478  
Subject Detail: Oil laborers clean packing mud from drill pipe - Nabors drilling rig 18E, British Petroleum (Prudhoe Bay).  
Slide: X  
Format: 35mm  
Original: X  
Technical Quality: Good  
Card Number: 1478  
Date: October 11, '89  
Subject: OIL INDUSTRY-PRUDHOE BAY  
PEOPLE-OIL  
User Status: Public Domain

Slide Number: 1479  
Subject Detail: Oil laborers wash packing mud from drill pipe - Nabors drilling rig 18E, British Petroleum (Prudhoe Bay).  
Slide: X  
Format: 35mm  
Original: X  
Technical Quality: Good  
Card Number: 1479  
Date: October 11, '89  
Subject: OIL INDUSTRY-PRUDHOE BAY  
PEOPLE-OIL  
User Status: Public Domain

Slide Number: 1480  
Subject Detail: Oil laborers pull pipe break while clamps suspends drilling pipe in hole - Nabors drilling rig 18E, British Petroleum (Prudhoe Bay).  
Slide: X  
Format: 35mm  
Original: X  
Technical Quality: Good  
Card Number: 1480  
Date: October 11, '89  
Subject: OIL INDUSTRY-PRUDHOE BAY  
PEOPLE-OIL  
User Status: Public Domain

Slide Number: 1481  
Subject Detail: Oil laborers pull suspended clamp from drill pipe - Nabors drilling rig 18E, British Petroleum (Prudhoe Bay).  
Slide: X  
Format: 35mm  
Original: X  
Technical Quality: Good  
Card Number: 1481  
Date: October 11, '89  
Subject: OIL INDUSTRY-PRUDHOE BAY  
PEOPLE-OIL  
User Status: Public Domain

Slide Number: 1482  
Subject Detail: Oil laborer pushes clamp onto drilling pipe - Nabors drilling rig 18E, British Petroleum (Prudhoe Bay).  
Slide: X  
Format: 35mm  
Original: X  
Technical Quality: Good  
Card Number: 1482  
Date: October 11, '89  
Subject: OIL INDUSTRY-PRUDHOE BAY  
PEOPLE-OIL  
User Status: Public Domain

Slide Number: 1483  
Subject Detail: Oil laborer holds clamp onto drilling pipe - Nabors drilling rig 18E, British Petroleum (Prudhoe Bay).  
Slide: X  
Format: 35mm  
Original: X  
Technical Quality: Good  
Card Number: 1483  
Date: October 11, '89  
Subject: OIL INDUSTRY-PRUDHOE BAY  
PEOPLE-OIL  
User Status: Public Domain

Slide Number: 1484  
Subject Detail: Oil laborer wraps arms around a section of drilling pipe from vertical stack - Nabors drilling rig 18E, British Petroleum (Prudhoe Bay).  
Slide: X  
Format: 35mm  
Original: X  
Technical Quality: Good  
Card Number: 1484  
Date: October 11, '89  
Subject: OIL INDUSTRY-PRUDHOE BAY  
PEOPLE-OIL  
User Status: Public Domain

Slide Number: 1485  
Subject Detail: Oil laborer pushes lower end of drilling pipe to stack with other sections against wall - Nabors drilling rig 18E, British Petroleum (Prudhoe Bay).  
Slide: X  
Format: 35mm  
Original: X  
Technical Quality: Good  
Card Number: 1485  
Date: October 11, '89  
Subject: OIL INDUSTRY-PRUDHOE BAY  
PEOPLE-OIL  
User Status: Public Domain

Slide Number: 1486  
Subject Detail: Oil laborers manhandle a section of drilling pipe to stack with other sections - Nabors drilling rig 18E, British Petroleum (Prudhoe Bay).  
Slide: X  
Format: 35mm  
Original: X  
Technical Quality: Good  
Card Number: 1486  
Date: October 11, '89  
Subject: OIL INDUSTRY-PRUDHOE BAY  
PEOPLE-OIL  
User Status: Public Domain

Slide Number: 1487  
Subject Detail: Oil laborers remove pipe break, slow shutter photo - Nabors drilling rig 18E, British Petroleum (Prudhoe Bay).  
Slide: X  
Format: 35mm  
Original: X  
Technical Quality: Good  
Card Number: 1487  
Date: October 11, '89  
Subject: OIL INDUSTRY-PRUDHOE BAY  
PEOPLE-OIL  
User Status: Public Domain

Slide Number: 1488  
Subject Detail: Driller at control panel looks at camera - Nabors drilling rig 18E, British Petroleum (Prudhoe Bay).  
Slide: X  
Format: 35mm  
Original: X  
Technical Quality: Good  
Card Number: 1488  
Date: October 11, '89  
Subject: OIL INDUSTRY-PRUDHOE BAY  
PEOPLE-OIL  
User Status: Public Domain

Slide Number: 1489  
Subject Detail: Oil laborer works with mud shaker - Drilling rig #2 (Prudhoe Bay).  
Slide: X  
Format: 35mm  
Original: X  
Technical Quality: Good  
Card Number: 1489  
Date: October 11, '89  
Subject: OIL INDUSTRY-PRUDHOE BAY  
PEOPLE-OIL  
User Status: Public Domain



Slide Number: 1490  
Subject Detail: Oil laborer works with mud shaker - Drilling rig #2 (Prudhoe Bay).  
Slide: X  
Format: 35mm  
Original: X  
Technical Quality: Good  
Card Number: 1490  
Date: October 11, '89  
Subject: OIL INDUSTRY-PRUDHOE BAY  
PEOPLE-OIL  
User Status: Public Domain

Slide Number: 1491  
Subject Detail: Static shot of mud shaker - Drilling rig #2 (Prudhoe Bay).  
Slide: X  
Format: 35mm  
Original: X  
Technical Quality: Good  
Card Number: 1491  
Date: October 11, '89  
Subject: OIL INDUSTRY-PRUDHOE BAY  
User Status: Public Domain

Slide Number: 1492  
Subject Detail: Static shot of mud shaker - Drilling rig #2 (Prudhoe Bay).  
Slide: X  
Format: 35mm  
Original: X  
Technical Quality: Good  
Card Number: 1492  
Date: October 11, '89  
Subject: OIL INDUSTRY-PRUDHOE BAY  
User Status: Public Domain

Slide Number: 1493  
Subject Detail: Oil laborer rides up in sling to help with repairs of drilling mechanism - Drilling rig #2 (Prudhoe Bay).  
Slide: X  
Format: 35mm  
Original: X  
Technical Quality: Good  
Card Number: 1493  
Date: October 11, '89  
Subject: OIL INDUSTRY-PRUDHOE BAY  
PEOPLE-OIL  
User Status: Public Domain

Slide Number: 1494  
Subject Detail: Oil laborer rides up in sling to help with repairs of drilling mechanism - Drilling rig #2 (Prudhoe Bay).  
Slide: X  
Format: 35mm  
Original: X  
Technical Quality: Good  
Card Number: 1494  
Date: October 11, '89  
Subject: OIL INDUSTRY-PRUDHOE BAY  
PEOPLE-OIL  
User Status: Public Domain

Slide Number: 1495  
Subject Detail: Oil laborer rides up in sling to help with repairs of drilling mechanism - Drilling rig #2 (Prudhoe Bay).  
Slide: X  
Format: 35mm  
Original: X  
Technical Quality: Good  
Card Number: 1495  
Date: October 11, '89  
Subject: OIL INDUSTRY-PRUDHOE BAY  
PEOPLE-OIL  
User Status: Public Domain

Slide Number: 1496  
Subject Detail: Oil laborer rides up in sling to help with repairs of drilling mechanism - Drilling rig #2 (Prudhoe Bay).  
Slide: X  
Format: 35mm  
Original: X  
Technical Quality: Good  
Card Number: 1496  
Date: October 11, '89  
Subject: OIL INDUSTRY-PRUDHOE BAY  
PEOPLE-OIL  
User Status: Public Domain

Slide Number: 1497  
Subject Detail: Oil laborers ride up in sling to repair the drilling mechanism - Drilling rig #2 (Prudhoe Bay).  
Slide: X  
Format: 35mm  
Original: X  
Technical Quality: Good  
Card Number: 1497  
Date: October 11, '89  
Subject: OIL INDUSTRY-PRUDHOE BAY  
PEOPLE-OIL  
User Status: Public Domain

Slide Number: 1498  
Subject Detail: Oil laborer who operates the sling looks up at workers in the air - Drilling rig #2 (Prudhoe Bay)  
Slide: X  
Format: 35mm  
Original: X  
Technical Quality: Good  
Card Number: 1498  
Date: October 11, '89  
Subject: OIL INDUSTRY-PRUDHOE BAY  
PEOPLE-OIL  
User Status: Public Domain

Slide Number: 1499  
Subject Detail: Oil laborers make repairs to drilling mechanism, over the shoulder shot - Drilling rig #2 (Prudhoe Bay).  
Slide: X  
Format: 35mm  
Original: X  
Technical Quality: Good  
Card Number: 1499  
Date: October 11, '89  
Subject: OIL INDUSTRY-PRUDHOE BAY  
PEOPLE-OIL  
User Status: Public Domain

Slide Number: 1500  
Subject Detail: Oil laborers make repairs to drilling mechanism, over the shoulder shot - Drilling rig #2 (Prudhoe Bay).  
Slide: X  
Format: 35mm  
Original: X  
Technical Quality: Good  
Card Number: 1500  
Date: October 11, '89  
Subject: OIL INDUSTRY-PRUDHOE BAY  
PEOPLE-OIL  
User Status: Public Domain

Slide Number: 1501  
Subject Detail: Oil laborers make repairs to drilling mechanism, over the shoulder shot - Drilling rig #2 (Prudhoe Bay).  
Slide: X  
Format: 35mm  
Original: X  
Technical Quality: Good  
Card Number: 1501  
Date: October 11, '89  
Subject: OIL INDUSTRY-PRUDHOE BAY  
PEOPLE-OIL  
User Status: Public Domain

Slide Number: 1502  
Subject Detail: Oil laborers make repairs to drilling mechanism, over the shoulder shot - Drilling rig #2 (Prudhoe Bay).  
Slide: X  
Format: 35mm  
Original: X  
Technical Quality: Good  
Card Number: 1502  
Date: October 11, '89  
Subject: OIL INDUSTRY-PRUDHOE BAY  
PEOPLE-OIL  
User Status: Public Domain

Slide Number: 1503  
Subject Detail: Oil laborers make repairs to drilling mechanism, over the shoulder shot - Drilling rig #2 (Prudhoe Bay).  
Slide: X  
Format: 35mm  
Original: X  
Technical Quality: Good  
Card Number: 1503  
Date: October 11, '89  
Subject: OIL INDUSTRY-PRUDHOE BAY  
PEOPLE-OIL  
User Status: Public Domain

Slide Number: 1504  
Subject Detail: Driller manipulates control panel while workers make repairs to drilling mechanism - Drilling rig #2 (Prudhoe Bay).  
Slide: X  
Format: 35mm  
Original: X  
Technical Quality: Good  
Card Number: 1504  
Date: October 11, '89  
Subject: OIL INDUSTRY-PRUDHOE BAY  
PEOPLE-OIL  
User Status: Public Domain

Slide Number: 1505  
Subject Detail: Driller manipulates control panel while workers make repairs to drilling mechanism, supervisor looks over shoulder - Drilling rig #2 (Prudhoe Bay).  
Slide: X  
Format: 35mm  
Original: X  
Technical Quality: Good  
Card Number: 1505  
Date: October 11, '89  
Subject: OIL INDUSTRY-PRUDHOE BAY  
PEOPLE-OIL  
User Status: Public Domain

Slide Number: 1506  
Subject Detail: Oil laborer on top platform of oil rig uses telephone to talk with workers on the floor - Drilling rig #2 (Prudhoe Bay).  
Slide: X  
Format: 35mm  
Original: X  
Technical Quality: Good  
Card Number: 1506  
Date: October 11, '89  
Subject: OIL INDUSTRY-PRUDHOE BAY  
PEOPLE-OIL  
User Status: Public Domain

Slide Number: 1507  
Subject Detail: Oil laborer on top platform of oil rig uses telephone to talk with workers on the floor - Drilling rig #2 (Prudhoe Bay).  
Slide: X  
Format: 35mm  
Original: X  
Technical Quality: Good  
Card Number: 1507  
Date: October 11, '89  
Subject: OIL INDUSTRY-PRUDHOE BAY  
PEOPLE-OIL  
User Status: Public Domain

Slide Number: 1508  
Subject Detail: Oil laborer on top platform of oil rig uses rope to catch, guide, and stack drilling pipe from the floor - Drilling rig #2 (Prudhoe Bay).  
Slide: X  
Format: 35mm  
Original: X  
Technical Quality: Good  
Card Number: 1508  
Date: October 11, '89  
Subject: OIL INDUSTRY-PRUDHOE BAY  
PEOPLE-OIL  
User Status: Public Domain

Slide Number: 1509  
Subject Detail: Oil laborer on top platform of oil rig uses rope to catch, guide, and stack drilling pipe from the floor - Drilling rig #2 (Prudhoe Bay).  
Slide: X  
Format: 35mm  
Original: X  
Technical Quality: Good  
Card Number: 1509  
Date: October 11, '89  
Subject: OIL INDUSTRY-PRUDHOE BAY  
PEOPLE-OIL  
User Status: Public Domain

Slide Number: 1510  
Subject Detail: Oil laborer on top platform of oil rig uses rope to catch, guide, and stack drilling pipe from the floor - Drilling rig #2 (Prudhoe Bay).  
Slide: X  
Format: 35mm  
Original: X  
Technical Quality: Good  
Card Number: 1510  
Date: October 11, '89  
Subject: OIL INDUSTRY-PRUDHOE BAY  
PEOPLE-OIL  
User Status: Public Domain

Slide Number: 1511  
Subject Detail: Oil laborer on top platform of oil rig uses rope to catch, guide, and stack drilling pipe from the floor - Drilling rig #2 (Prudhoe Bay).  
Slide: X  
Format: 35mm  
Original: X  
Technical Quality: Good  
Card Number: 1511  
Date: October 11, '89  
Subject: OIL INDUSTRY-PRUDHOE BAY  
PEOPLE-OIL  
User Status: Public Domain

Slide Number: 1512  
Subject Detail: Oil laborer on top platform of oil rig uses rope to catch, guide, and stack drilling pipe from the floor - Drilling rig #2 (Prudhoe Bay).  
Slide: X  
Format: 35mm  
Original: X  
Technical Quality: Good  
Card Number: 1512  
Date: October 11, '89  
Subject: OIL INDUSTRY-PRUDHOE BAY  
PEOPLE-OIL  
User Status: Public Domain

Slide Number: 1513  
Subject Detail: Oil laborer on top platform of oil rig uses rope to catch, guide, and stack drilling pipe from the floor - Drilling rig #2 (Prudhoe Bay).  
Slide: X  
Format: 35mm  
Original: X  
Technical Quality: Good  
Card Number: 1513  
Date: October 11, '89  
Subject: OIL INDUSTRY-PRUDHOE BAY  
PEOPLE-OIL  
User Status: Public Domain

Slide Number: 1514  
Subject Detail: Oil laborers have the help of an automated chain thrower to assist them with their work - Doyon rig #16, British Petroleum (Prudhoe Bay).  
Slide: X  
Format: 35mm  
Original: X  
Technical Quality: Good  
Card Number: 1514  
Date: October 11, '89  
Subject: OIL INDUSTRY-PRUDHOE BAY  
PEOPLE-OIL  
User Status: Public Domain

Slide Number: 1515  
Subject Detail: Oil laborers with the assistance of an automated chain thrower work drill pipe - Doyon rig # 16, British Petroleum (Prudhoe Bay).  
Slide: X  
Format: 35mm  
Original: X  
Technical Quality: Good  
Card Number: 1515  
Date: October 11, '89  
Subject: OIL INDUSTRY-PRUDHOE BAY  
PEOPLE-OIL  
User Status: Public Domain









Slide Number: 1516  
Subject Detail: Oil laborers with the assistance of an automated chain thrower work drill pipe - Doyon rig # 16, British Petroleum (Prudhoe Bay).  
Slide: X  
Format: 35mm  
Original: X  
Technical Quality: Good  
Card Number: 1516  
Date: October 11, '89  
Subject: OIL INDUSTRY-PRUDHOE BAY  
PEOPLE-OIL  
User Status: Public Domain

Slide Number: 1517  
Subject Detail: Oil laborers with the assistance of an automated chain thrower lower suspended clamp to work drill pipe - Doyon rig #16, British Petroleum (Prudhoe Bay).  
Slide: X  
Format: 35mm  
Original: X  
Technical Quality: Good  
Card Number: 1517  
Date: October 11, '89  
Subject: OIL INDUSTRY-PRUDHOE BAY  
PEOPLE-OIL  
User Status: Public Domain

Slide Number: 1518  
Subject Detail: Oil laborers with the assistance of an automated chain thrower lower suspended clamp to work drill pipe - Doyon rig #16, British Petroleum (Prudhoe Bay).  
Slide: X  
Format: 35mm  
Original: X  
Technical Quality: Good  
Card Number: 1518  
Date: October 11, '89  
Subject: OIL INDUSTRY-PRUDHOE BAY  
PEOPLE-OIL  
User Status: Public Domain

Slide Number: 1519  
Subject Detail: Driller operates controls - Doyon rig #16, British Petroleum (Prudhoe Bay).  
Slide: X  
Format: 35mm  
Original: X  
Technical Quality: Good  
Card Number: 1519  
Date: October 11, '89  
Subject: OIL INDUSTRY-PRUDHOE BAY  
PEOPLE-OIL  
User Status: Public Domain

Slide Number: 1520  
Subject Detail: Driller operates controls - Doyon rig #16, British Petroleum (Prudhoe Bay).  
Slide: X  
Format: 35mm  
Original: X  
Technical Quality: Good  
Card Number: 1520  
Date: October 11, '89  
Subject: OIL INDUSTRY-PRUDHOE BAY  
PEOPLE-OIL  
User Status: Public Domain

Slide Number: 1521  
 Subject Detail: Oil laborer on top platform of oil rig uses rope to catch, guide, and stack drilling pipe from the floor, silhouetted against blue skies (wide shot) - Drilling rig #2 (Prudhoe Bay).  
 Slide: X  
 Format: 35mm  
 Original: X  
 Technical Quality: Good  
 Card Number: 1521  
 Date: October 11, '89  
 Subject: OIL INDUSTRY-PRUDHOE BAY  
 PEOPLE-OIL  
 User Status: Public Domain

Slide Number: 1522  
 Subject Detail: Oil laborer on top platform of oil rig uses rope to catch, guide, and stack drilling pipe from the floor, silhouetted against blue skies (wide shot) - Drilling rig #2 (Prudhoe Bay).  
 Slide: X  
 Format: 35mm  
 Original: X  
 Technical Quality: Good  
 Card Number: 1522  
 Date: October 11, '89  
 Subject: OIL INDUSTRY-PRUDHOE BAY  
 PEOPLE-OIL  
 User Status: Public Domain

Slide Number: 1523  
 Subject Detail: Oil laborer on top platform of oil rig uses rope to catch, guide, and stack drilling pipe from the floor, silhouetted against blue skies (wide shot) - Drilling rig #2 (Prudhoe Bay).  
 Slide: X  
 Format: 35mm  
 Original: X  
 Technical Quality: Good  
 Card Number: 1523  
 Date: October 11, '89  
 Subject: OIL INDUSTRY-PRUDHOE BAY  
 PEOPLE-OIL  
 User Status: Public Domain

Slide Number: 1524  
 Subject Detail: Oil laborer on top platform of oil rig uses rope to catch, guide, and stack drilling pipe from the floor, silhouetted against blue skies (wide shot) - Drilling rig #2 (Prudhoe Bay).  
 Slide: X  
 Format: 35mm  
 Original: X  
 Technical Quality: Good  
 Card Number: 1524  
 Date: October 11, '89  
 Subject: OIL INDUSTRY-PRUDHOE BAY  
 PEOPLE-OIL  
 User Status: Public Domain

Slide Number: 1525  
 Subject Detail: Oil laborer on top platform of oil rig uses rope to catch, guide, and stack drilling pipe from the floor, silhouetted against blue skies (wide shot) - Drilling rig #2 (Prudhoe Bay).  
 Slide: X  
 Format: 35mm  
 Original: X  
 Technical Quality: Good  
 Card Number: 1525  
 Date: October 11, '89  
 Subject: OIL INDUSTRY-PRUDHOE BAY  
 PEOPLE-OIL  
 User Status: Public Domain

Slide Number: 1526  
Subject Detail: Oil laborer on top platform of oil rig uses rope to catch, guide, and stack drilling pipe from the floor, silhouetted against blue skies (wide shot) - Drilling rig #2 (Prudhoe Bay).  
Slide: X  
Format: 35mm  
Original: X  
Technical Quality: Good  
Card Number: 1526  
Date: October 11, '89  
Subject: OIL INDUSTRY-PRUDHOE BAY  
PEOPLE-OIL  
User Status: Public Domain

Slide Number: 1527  
Subject Detail: Oil laborer on top platform of oil rig uses rope to catch, guide, and stack drilling pipe from the floor, silhouetted against blue skies (wide shot) - Drilling rig #2 (Prudhoe Bay).  
Slide: X  
Format: 35mm  
Original: X  
Technical Quality: Good  
Card Number: 1527  
Date: October 11, '89  
Subject: OIL INDUSTRY-PRUDHOE BAY  
PEOPLE-OIL  
User Status: Public Domain

Slide Number: 1528  
Subject Detail: Oil laborer on top platform of oil rig uses rope to catch, guide, and stack drilling pipe from the floor, silhouetted against blue skies (wide shot) - Drilling rig #2 (Prudhoe Bay).  
Slide: X  
Format: 35mm  
Original: X  
Technical Quality: Good  
Card Number: 1528  
Date: October 11, '89  
Subject: OIL INDUSTRY-PRUDHOE BAY  
PEOPLE-OIL  
User Status: Public Domain

Slide Number: 1529  
Subject Detail: Oil laborer on top platform of oil rig uses rope to catch, guide, and stack drilling pipe from the floor, silhouetted against blue skies - Drilling rig #2 (Prudhoe Bay).  
Slide: X  
Format: 35mm  
Original: X  
Technical Quality: Good  
Card Number: 1529  
Date: October 11, '89  
Subject: OIL INDUSTRY-PRUDHOE BAY  
PEOPLE-OIL  
User Status: Public Domain

Slide Number: 1530  
Subject Detail: Oil laborer on top platform of oil rig uses rope to catch, guide, and stack drilling pipe from the floor, silhouetted against blue skies - Drilling rig #2 (Prudhoe Bay).  
Slide: X  
Format: 35mm  
Original: X  
Technical Quality: Good  
Card Number: 1530  
Date: October 11, '89  
Subject: OIL INDUSTRY-PRUDHOE BAY  
PEOPLE-OIL  
User Status: Public Domain

Slide Number: 1531  
 Subject Detail: Oil laborer on top platform of oil rig uses rope to catch, guide, and stack drilling pipe from the floor, silhouetted against blue skies - Drilling rig #2 (Prudhoe Bay).

Slide: X  
 Format: 35mm  
 Original: X  
 Technical Quality: Good  
 Card Number: 1531  
 Date: October 11, '89  
 Subject: OIL INDUSTRY-PRUDHOE BAY  
 PEOPLE-OIL  
 User Status: Public Domain

Slide Number: 1532  
 Subject Detail: Oil laborer on top platform of oil rig uses rope to catch, guide, and stack drilling pipe from the floor, silhouetted against blue skies - Drilling rig #2 (Prudhoe Bay).

Slide: X  
 Format: 35mm  
 Original: X  
 Technical Quality: Good  
 Card Number: 1532  
 Date: October 11, '89  
 Subject: OIL INDUSTRY-PRUDHOE BAY  
 PEOPLE-OIL  
 User Status: Public Domain

Slide Number: 1533  
 Subject Detail: Oil laborer on top platform of oil rig uses rope to catch, guide, and stack drilling pipe from the floor, silhouetted against blue skies - Drilling rig #2 (Prudhoe Bay).

Slide: X  
 Format: 35mm  
 Original: X  
 Technical Quality: Good  
 Card Number: 1533  
 Date: October 11, '89  
 Subject: OIL INDUSTRY-PRUDHOE BAY  
 PEOPLE-OIL  
 User Status: Public Domain

Slide Number: 1534  
 Subject Detail: Oil laborer on top platform of oil rig uses rope to catch, guide, and stack drilling pipe from the floor, silhouetted against blue skies - Drilling rig #2 (Prudhoe Bay).

Slide: X  
 Format: 35mm  
 Original: X  
 Technical Quality: Good  
 Card Number: 1534  
 Date: October 11, '89  
 Subject: OIL INDUSTRY-PRUDHOE BAY  
 PEOPLE-OIL  
 User Status: Public Domain

Slide Number: 1535  
 Subject Detail: Drilling rig drills for oil on offshore platform - Gulf of Alaska.

Slide: X  
 Format: 35mm  
 Original: X  
 Technical Quality: Good  
 Card Number: 1535  
 Date: July 20, '89  
 Subject: OIL INDUSTRY-MISC  
 User Status: Public Domain

Slide Number: 1536  
Subject Detail: Drilling rig drills for oil on offshore platform - Gulf of Alaska.  
Slide: X  
Format: 35mm  
Original: X  
Technical Quality: Good  
Card Number: 1536  
Date: July 20, '89  
Subject: OIL INDUSTRY-MISC  
User Status: Public Domain

Slide Number: 1537  
Subject Detail: Drilling rig drills for oil on offshore platform - Gulf of Alaska.  
Slide: X  
Format: 35mm  
Original: X  
Technical Quality: Good  
Card Number: 1537  
Date: July 20, '89  
Subject: OIL INDUSTRY-MISC  
User Status: Public Domain

Slide Number: 1538  
Subject Detail: Trans-Alaskan pipeline extends off to the horizon - Interior Alaska.  
Slide: X  
Format: 35mm  
Original: X  
Technical Quality: Good  
Card Number: 1538  
Date: August 30, '89  
Subject: OIL INDUSTRY-MISC  
User Status: Public Domain

Slide Number: 1539  
Subject Detail: Trans-Alaskan pipeline extends off to the horizon - Interior Alaska.  
Slide: X  
Format: 35mm  
Original: X  
Technical Quality: Good  
Card Number: 1539  
Date: August 30, '89  
Subject: OIL INDUSTRY-MISC  
User Status: Public Domain

Slide Number: 1540  
Subject Detail: Trans-Alaskan pipeline extends off to the horizon - Interior Alaska.  
Slide: X  
Format: 35mm  
Original: X  
Technical Quality: Good  
Card Number: 1540  
Date: August 30, '89  
Subject: OIL INDUSTRY-MISC  
User Status: Public Domain

Slide Number: 1541  
 Subject Detail: Trans-Alaskan pipeline extends off to the horizon - Interior Alaska.  
 Slide: X  
 Format: 35mm  
 Original: X  
 Technical Quality: Good  
 Card Number: 1541  
 Date: August 30, '89  
 Subject: OIL INDUSTRY-MISC  
 User Status: Public Domain

Slide Number: 1542  
 Subject Detail: Trans-Alaskan pipeline extends off to the horizon, underneath pipeline shot with sun casting shadows of an second pipeline - Interior Alaska.  
 Slide: X  
 Format: 35mm  
 Original: X  
 Technical Quality: Good  
 Card Number: 1542  
 Date: August 30, '89  
 Subject: OIL INDUSTRY-MISC  
 User Status: Public Domain

Slide Number: 1543  
 Subject Detail: Trans-Alaskan pipeline extends off to the horizon, underneath pipeline shot with sun casting shadows of an second pipeline - Interior Alaska.  
 Slide: X  
 Format: 35mm  
 Original: X  
 Technical Quality: Good  
 Card Number: 1543  
 Date: August 30, '89  
 Subject: OIL INDUSTRY-MISC  
 User Status: Public Domain

Slide Number: 1544  
 Subject Detail: Static shot of substation #5 - Interior Alaska.  
 Slide: X  
 Format: 35mm  
 Original: X  
 Technical Quality: Good  
 Card Number: 1544  
 Date: August 30, '89  
 Subject: OIL INDUSTRY-MISC  
 User Status: Public Domain

Slide Number: 1545  
 Subject Detail: Static shot of water and equipment used at the DRA Injection site (wide shot) - Interior Alaska.  
 Slide: X  
 Format: 35mm  
 Original: X  
 Technical Quality: Good  
 Card Number: 1545  
 Date: August 30, '89  
 Subject: OIL INDUSTRY-MISC  
 User Status: Public Domain

Slide Number: 1546  
Subject Detail: Static shot of water and equipment used at the DRA Injection site - Interior Alaska.  
Slide: X  
Format: 35mm  
Original: X  
Technical Quality: Good  
Card Number: 1546  
Date: August 30, '89  
Subject: OIL INDUSTRY-MISC  
User Status: Public Domain

Slide Number: 1547  
Subject Detail: Static shot of an remote gate valve shutoff site (wide shot) - Interior Alaska.  
Slide: X  
Format: 35mm  
Original: X  
Technical Quality: Good  
Card Number: 1547  
Date: August 30, '89  
Subject: OIL INDUSTRY-MISC  
User Status: Public Domain

Slide Number: 1548  
Subject Detail: Static shot of an remote gate valve shutoff site - Interior Alaska.  
Slide: X  
Format: 35mm  
Original: X  
Technical Quality: Good  
Card Number: 1548  
Date: August 30, '89  
Subject: OIL INDUSTRY-MISC  
User Status: Public Domain

Slide Number: 1549  
Subject Detail: Static shot of an high pressure valve station fenced in, scenic mountains in the background - Remote gate valve shutoff site (Interior Alaska).  
Slide: X  
Format: 35mm  
Original: X  
Technical Quality: Good  
Card Number: 1549  
Date: August 30, '89  
Subject: OIL INDUSTRY-MISC  
ENVIRONMENT-SCENIC  
User Status: Public Domain

Slide Number: 1550  
Subject Detail: Static shot of an high pressure valve station fenced in, scenic mountains in the background - Remote gate valve shutoff site (Interior Alaska).  
Slide: X  
Format: 35mm  
Original: X  
Technical Quality: Good  
Card Number: 1550  
Date: August 30, '89  
Subject: OIL INDUSTRY-MISC  
ENVIRONMENT-SCENIC  
User Status: Public Domain



Slide Number: 1551  
 Subject Detail: Static shot of the Trans-Alaskan pipeline (wide shot) - Atigun Pass (Interior Alaska).  
 Slide: X  
 Format: 35mm  
 Original: X  
 Technical Quality: Good  
 Card Number: 1551  
 Date: August 30, '89  
 Subject: OIL INDUSTRY-MISC  
 User Status: Public Domain

Slide Number: 1552  
 Subject Detail: Shot of the Trans-Alaskan pipeline, truck drives down service road - Atigun Pass (Interior Alaska).  
 Slide: X  
 Format: 35mm  
 Original: X  
 Technical Quality: Good  
 Card Number: 1552  
 Date: August 30, '89  
 Subject: OIL INDUSTRY-MISC  
 User Status: Public Domain

Slide Number: 1553  
 Subject Detail: Shot of the Trans-Alaskan pipeline, truck drives down service road - Atigun Pass (Interior Alaska).  
 Slide: X  
 Format: 35mm  
 Original: X  
 Technical Quality: Good  
 Card Number: 1553  
 Date: August 30, '89  
 Subject: OIL INDUSTRY-MISC  
 User Status: Public Domain

Slide Number: 1554  
 Subject Detail: Static shot of survey stakes showing where the pipeline runs underground, section of pipeline that is either to be repaired or replaced due to corrosion - Atigun Pass (Interior Alaska).  
 Slide: X  
 Format: 35mm  
 Original: X  
 Technical Quality: Good  
 Card Number: 1554  
 Date: August 30, '89  
 Subject: OIL INDUSTRY-MISC  
 User Status: Public Domain

Slide Number: 1555  
 Subject Detail: Static shot of survey stakes showing where the pipeline runs underground, section of pipeline that is either to be repaired or replaced due to corrosion - Atigun Pass (Interior Alaska).  
 Slide: X  
 Format: 35mm  
 Original: X  
 Technical Quality: Good  
 Card Number: 1555  
 Date: August 30, '89  
 Subject: OIL INDUSTRY-MISC  
 User Status: Public Domain

Slide Number: 1556  
 Subject Detail: Shot of work crews repairing corrosive damage to the Trans-Alaskan pipeline (wide shot) - Atigun Pass (Interior Alaska).  
 Slide: X  
 Format: 35mm  
 Original: X  
 Technical Quality: Good  
 Card Number: 1556  
 Date: August 30, '89  
 Subject: OIL INDUSTRY-MISC  
 User Status: Public Domain

Slide Number: 1557  
 Subject Detail: Shot of work crews repairing corrosive damage to the Trans-Alaskan pipeline (wide shot) - Atigun Pass (Interior Alaska).  
 Slide: X  
 Format: 35mm  
 Original: X  
 Technical Quality: Good  
 Card Number: 1557  
 Date: August 30, '89  
 Subject: OIL INDUSTRY-MISC  
 User Status: Public Domain

Slide Number: 1558  
 Subject Detail: Shot of work crews repairing corrosive damage to the Trans-Alaskan pipeline (wide shot) - Atigun Pass (Interior Alaska).  
 Slide: X  
 Format: 35mm  
 Original: X  
 Technical Quality: Good  
 Card Number: 1558  
 Date: August 30, '89  
 Subject: OIL INDUSTRY-MISC  
 User Status: Public Domain

Slide Number: 1559  
 Subject Detail: Shot of work crews repairing corrosive damage to the Trans-Alaskan pipeline (wide shot) - Atigun Pass (Interior Alaska).  
 Slide: X  
 Format: 35mm  
 Original: X  
 Technical Quality: Good  
 Card Number: 1559  
 Date: August 30, '89  
 Subject: OIL INDUSTRY-MISC  
 User Status: Public Domain

Slide Number: 1560  
 Subject Detail: Shot of work crews repairing corrosive damage to the Trans-Alaskan pipeline - Atigun Pass (Interior Alaska).  
 Slide: X  
 Format: 35mm  
 Original: X  
 Technical Quality: Good  
 Card Number: 1560  
 Date: August 30, '89  
 Subject: OIL INDUSTRY-MISC  
 User Status: Public Domain

Slide Number: 1561  
Subject Detail: Static outside shot of van containing oil spill contingency equipment - Pump Station #4 (Interior Alaska).

Slide: X  
Format: 35mm  
Original: X  
Technical Quality: Good  
Card Number: 1561  
Date: August 30, '89  
Subject: OIL INDUSTRY-MISC  
User Status: Public Domain

Slide Number: 1562  
Subject Detail: Static outside shot of arctic entrance leading into pump station - Pump Station #4 (Interior Alaska).

Slide: X  
Format: 35mm  
Original: X  
Technical Quality: Good  
Card Number: 1562  
Date: August 30, '89  
Subject: OIL INDUSTRY-MISC  
User Status: Public Domain

Slide Number: 1563  
Subject Detail: Static shot of tarp covered section of the Trans-Alaskan pipeline undergoing repairs due to corrosive damage - Pump Station #4 (Interior Alaska).

Slide: X  
Format: 35mm  
Original: X  
Technical Quality: Good  
Card Number: 1563  
Date: August 30, '89  
Subject: OIL INDUSTRY-MISC  
User Status: Public Domain

Slide Number: 1564  
Subject Detail: Static shot of tarp covered section of the Trans-Alaskan pipeline undergoing repairs due to corrosive damage - Pump Station #4 (Interior Alaska).

Slide: X  
Format: 35mm  
Original: X  
Technical Quality: Good  
Card Number: 1564  
Date: August 30, '89  
Subject: OIL INDUSTRY-MISC  
User Status: Public Domain

Slide Number: 1565  
Subject Detail: Static shot of stairway leading upto oil holding tank - Pump Station #4 (Interior Alaska).

Slide: X  
Format: 35mm  
Original: X  
Technical Quality: Good  
Card Number: 1565  
Date: August 30, '89  
Subject: OIL INDUSTRY-MISC  
User Status: Public Domain

Slide Number: 1566  
Subject Detail: Static shot of stairway leading upto oil holding tank - Pump Station #4 (Interior Alaska).  
Slide: X  
Format: 35mm  
Original: X  
Technical Quality: Good  
Card Number: 1566  
Date: August 30, '89  
Subject: OIL INDUSTRY-MISC  
User Status: Public Domain

Slide Number: 1567  
Subject Detail: Static shot of stairway leading upto oil holding tank - Pump Station #4 (Interior Alaska).  
Slide: X  
Format: 35mm  
Original: X  
Technical Quality: Good  
Card Number: 1567  
Date: August 30, '89  
Subject: OIL INDUSTRY-MISC  
User Status: Public Domain

Slide Number: 1568  
Subject Detail: Static outside shot of pump station complex - Pump Station #4 (Interior Alaska).  
Slide: X  
Format: 35mm  
Original: X  
Technical Quality: Good  
Card Number: 1568  
Date: August 30, '89  
Subject: OIL INDUSTRY-MISC  
User Status: Public Domain

Slide Number: 1569  
Subject Detail: Static outside shot of pump station complex - Pump Station #4 (Interior Alaska).  
Slide: X  
Format: 35mm  
Original: X  
Technical Quality: Good  
Card Number: 1569  
Date: August 30, '89  
Subject: OIL INDUSTRY-MISC  
User Status: Public Domain

Slide Number: 1570  
Subject Detail: Static outside shot of pump station complex - Interior Alaska.  
Slide: X  
Format: 35mm  
Original: X  
Technical Quality: Good  
Card Number: 1570  
Date: August 30, '89  
Subject: OIL INDUSTRY-MISC  
User Status: Public Domain

Slide Number: 1571  
 Subject Detail: Static shot of the pipeline leading underground coming from pump station, protected by yellow cement stakes - Pump Station #4 (Interior Alaska).  
 Slide: X  
 Format: 35mm  
 Original: X  
 Technical Quality: Good  
 Card Number: 1571  
 Date: August 30, '89  
 Subject: OIL INDUSTRY-MISC  
 User Status: Public Domain

Slide Number: 1572  
 Subject Detail: Static shot of the pipeline leading underground coming from pump station, protected by yellow cement stakes - Pump Station #4 (Interior Alaska).  
 Slide: X  
 Format: 35mm  
 Original: X  
 Technical Quality: Good  
 Card Number: 1572  
 Date: August 30, '89  
 Subject: OIL INDUSTRY-MISC  
 User Status: Public Domain

Slide Number: 1573  
 Subject Detail: Static shot of the pipeline leading underground coming from pump station, protected by yellow cement stakes - Pump Station #4 (Interior Alaska).  
 Slide: X  
 Format: 35mm  
 Original: X  
 Technical Quality: Good  
 Card Number: 1573  
 Date: August 30, '89  
 Subject: OIL INDUSTRY-MISC  
 User Status: Public Domain

Slide Number: 1574  
 Subject Detail: Static shot of the pipeline stretching off in the distance passing by barracks and satellite dish - Pump Station #4 (Interior Alaska).  
 Slide: X  
 Format: 35mm  
 Original: X  
 Technical Quality: Good  
 Card Number: 1574  
 Date: August 30, '89  
 Subject: OIL INDUSTRY-MISC  
 User Status: Public Domain

Slide Number: 1575  
 Subject Detail: Static shot of the pipeline and barracks with satellite dish - Pump Station #4 (Interior Alaska).  
 Slide: X  
 Format: 35mm  
 Original: X  
 Technical Quality: Good  
 Card Number: 1575  
 Date: August 30, '89  
 Subject: OIL INDUSTRY-MISC  
 User Status: Public Domain

Slide Number: 1576  
 Subject Detail: Static shot of the pipeline emerging from the ground and stretching off into the distance, passing satellite dish - Pump Station #4 (Interior Alaska).  
 Slide: X  
 Format: 35mm  
 Original: X  
 Technical Quality: Good  
 Card Number: 1576  
 Date: August 30, '89  
 Subject: OIL INDUSTRY-MISC  
 User Status: Public Domain

Slide Number: 1577  
 Subject Detail: Static shot of the pipeline stretching off into the distance - Pump Station #4 (Interior Alaska).  
 Slide: X  
 Format: 35mm  
 Original: X  
 Technical Quality: Good  
 Card Number: 1577  
 Date: August 30, '89  
 Subject: OIL INDUSTRY-MISC  
 User Status: Public Domain

Slide Number: 1578  
 Subject Detail: Static shot of the pipeline stretching off into the distance - Pump Station #4 (Interior Alaska).  
 Slide: X  
 Format: 35mm  
 Original: X  
 Technical Quality: Good  
 Card Number: 1578  
 Date: August 30, '89  
 Subject: OIL INDUSTRY-MISC  
 User Status: Public Domain

Slide Number: 1579  
 Subject Detail: Shot of Saltwater treatment plant next to water (wide shot) - Prudhoe Bay.  
 Slide: X  
 Format: 35mm  
 Original: X  
 Technical Quality: Good  
 Card Number: 1579  
 Date: September 17, '89  
 Subject: OIL INDUSTRY-MISC  
 User Status: Public Domain

Slide Number: 1580  
 Subject Detail: Shot of Saltwater treatment plant next to water (wide shot) - Prudhoe Bay.  
 Slide: X  
 Format: 35mm  
 Original: X  
 Technical Quality: Good  
 Card Number: 1580  
 Date: September 17, '89  
 Subject: OIL INDUSTRY-MISC  
 User Status: Public Domain

Slide Number: 1581  
 Subject Detail: Shot of Saltwater treatment plant next to water (wide shot) - Prudhoe Bay.  
 Slide: X  
 Format: 35mm  
 Original: X  
 Technical Quality: Good  
 Card Number: 1581  
 Date: September 17, '89  
 Subject: OIL INDUSTRY-MISC  
 User Status: Public Domain

Slide Number: 1582  
 Subject Detail: Inside static shot of CCP plant control room (wide shot) - Prudhoe Bay.  
 Slide: X  
 Format: 35mm  
 Original: X  
 Technical Quality: Good  
 Card Number: 1582  
 Date: September 17, '89  
 Subject: OIL INDUSTRY-MISC  
 User Status: Public Domain

Slide Number: 1583  
 Subject Detail: Inside static shot of CCP plant control room (wide shot) - Prudhoe Bay.  
 Slide: X  
 Format: 35mm  
 Original: X  
 Technical Quality: Good  
 Card Number: 1583  
 Date: September 17, '89  
 Subject: OIL INDUSTRY-MISC  
 User Status: Public Domain

Slide Number: 1584  
 Subject Detail: Inside static shot of CCP plant control room, complex map - Prudhoe Bay.  
 Slide: X  
 Format: 35mm  
 Original: X  
 Technical Quality: Good  
 Card Number: 1584  
 Date: September 17, '89  
 Subject: OIL INDUSTRY-MISC  
 User Status: Public Domain

Slide Number: 1585  
 Subject Detail: Inside static shot of CCP plant control room, control panel - Prudhoe Bay.  
 Slide: X  
 Format: 35mm  
 Original: X  
 Technical Quality: Good  
 Card Number: 1585  
 Date: September 17, '89  
 Subject: OIL INDUSTRY-MISC  
 User Status: Public Domain

Slide Number: 1586  
Subject Detail: Inside static shot of CCP plant control room, control panel - Prudhoe Bay.  
Slide: X  
Format: 35mm  
Original: X  
Technical Quality: Good  
Card Number: 1586  
Date: September 17, '89  
Subject: OIL INDUSTRY-MISC  
User Status: Public Domain

Slide Number: 1587  
Subject Detail: Outside static shot of ARCO Alaska Inc. Operation Center - Prudhoe Bay.  
Slide: X  
Format: 35mm  
Original: X  
Technical Quality: Good  
Card Number: 1587  
Date: September 17, '89  
Subject: OIL INDUSTRY-MISC  
User Status: Public Domain

Slide Number: 1588  
Subject Detail: Outside static shot of ARCO Alaska Inc. Operation Center - Prudhoe Bay.  
Slide: X  
Format: 35mm  
Original: X  
Technical Quality: Good  
Card Number: 1588  
Date: September 17, '89  
Subject: OIL INDUSTRY-MISC  
User Status: Public Domain

Slide Number: 1589  
Subject Detail: Outside static shot of ARCO Alaska Inc. Operation Center - Prudhoe Bay.  
Slide: X  
Format: 35mm  
Original: X  
Technical Quality: Good  
Card Number: 1589  
Date: September 17, '89  
Subject: OIL INDUSTRY-MISC  
User Status: Public Domain

Slide Number: 1590  
Subject Detail: Static shot of Trans-Alaskan pipeline "Pig" - Prudhoe Bay.  
Slide: X  
Format: 35mm  
Original: X  
Technical Quality: Good  
Card Number: 1590  
Date: September 17, '89  
Subject: OIL INDUSTRY-MISC  
User Status: Public Domain



Slide Number: 1591  
 Subject Detail: Static shot of Trans-Alaskan pipeline "Pig" - Prudhoe Bay.  
 Slide: X  
 Format: 35mm  
 Original: X  
 Technical Quality: Good  
 Card Number: 1591  
 Date: September 17, '89  
 Subject: OIL INDUSTRY-MISC  
 User Status: Public Domain

Slide Number: 1592  
 Subject Detail: Static shot of ground zero of the Trans-Alaskan pipeline, "0" mileage marker - Prudhoe Bay.  
 Slide: X  
 Format: 35mm  
 Original: X  
 Technical Quality: Good  
 Card Number: 1592  
 Date: September 17, '89  
 Subject: OIL INDUSTRY-MISC  
 User Status: Public Domain

Slide Number: 1593  
 Subject Detail: Aerial of oil holding tanks - Alyeska Terminal, Valdez.  
 Slide: X  
 Format: 35mm  
 Original: X  
 Technical Quality: Good  
 Card Number: 1593  
 Date: July 27, '89  
 Subject: OIL INDUSTRY-ALYESKA TERMINAL  
 User Status: Public Domain

Slide Number: 1594  
 Subject Detail: Aerial of oil holding tanks and oil tanker docked at terminal - Alyeska Terminal, Valdez.  
 Slide: X  
 Format: 35mm  
 Original: X  
 Technical Quality: Good  
 Card Number: 1594  
 Date: July 27, '89  
 Subject: OIL INDUSTRY-ALYESKA TERMINAL  
 OIL INDUSTRY-TANKERS  
 User Status: Public Domain

Slide Number: 1595  
 Subject Detail: Aerial of oil holding tanks and oil tanker docked at terminal - Alyeska Terminal, Valdez.  
 Slide: X  
 Format: 35mm  
 Original: X  
 Technical Quality: Good  
 Card Number: 1595  
 Date: July 27, '89  
 Subject: OIL INDUSTRY-ALYESKA TERMINAL  
 OIL INDUSTRY-TANKERS  
 User Status: Public Domain

Slide Number: 1596  
Subject Detail: Aerial of oil holding tanks and oil tanker docked at terminal, T/V Northern Lion is protested against by commercial fishermen who are concerned that a foreign registered tanker would not be responsible for an oil spill - Alyeska Terminal, Valdez.

Slide: X  
Format: 35mm  
Original: X  
Technical Quality: Good  
Card Number: 1596  
Date: September 9, '89  
Subject: OIL INDUSTRY-ALYESKA TERMINAL  
OIL INDUSTRY-TANKERS  
User Status: Public Domain

Slide Number: 1597  
Subject Detail: Aerial of oil holding tanks and oil tanker docked at terminal, T/V Northern Lion is protested against by commercial fishermen who are concerned that a foreign registered tanker would not be responsible for an oil spill - Alyeska Terminal, Valdez.

Slide: X  
Format: 35mm  
Original: X  
Technical Quality: Good  
Card Number: 1597  
Date: September 9, '89  
Subject: OIL INDUSTRY-ALYESKA TERMINAL  
OIL INDUSTRY-TANKERS  
User Status: Public Domain

Slide Number: 1598  
Subject Detail: Aerial of an oil tanker docked at oil terminal, containment boom surrounds tanker incase of accidental spillage - Alyeska Terminal, Valdez.

Slide: X  
Format: 35mm  
Original: X  
Technical Quality: Good  
Card Number: 1598  
Date: September 9, '89  
Subject: OIL INDUSTRY-ALYESKA TERMINAL  
OIL INDUSTRY-TANKERS  
User Status: Public Domain

Slide Number: 1599  
Subject Detail: Aerial of an oil tanker docked at oil terminal, containment boom surrounds tanker incase of accidental spillage - Alyeska Terminal, Valdez.

Slide: X  
Format: 35mm  
Original: X  
Technical Quality: Good  
Card Number: 1599  
Date: September 9, '89  
Subject: OIL INDUSTRY-ALYESKA TERMINAL  
OIL INDUSTRY-TANKERS  
User Status: Public Domain

Slide Number: 1600  
 Subject Detail: Aerial of an oil tanker docked at oil terminal, containment boom surrounds tanker incase of accidental spillage - Alyeska Terminal, Valdez.

Slide: X  
 Format: 35mm  
 Original: X  
 Technical Quality: Good  
 Card Number: 1600  
 Date: September 9, '89  
 Subject: OIL INDUSTRY-ALYESKA TERMINAL  
 OIL INDUSTRY-TANKERS  
 User Status: Public Domain

Slide Number: 1601  
 Subject Detail: Aerial of Valdez oil terminal and oil tanker docked (wide shot) - Alyeska Terminal, Valdez.

Slide: X  
 Format: 35mm  
 Original: X  
 Technical Quality: Good  
 Card Number: 1601  
 Date: September 9, '89  
 Subject: OIL INDUSTRY-ALYESKA TERMINAL  
 OIL INDUSTRY-TANKERS  
 User Status: Public Domain

Slide Number: 1602  
 Subject Detail: Aerial of Valdez oil terminal holding tanks - Alyeska Terminal, Valdez.

Slide: X  
 Format: 35mm  
 Original: X  
 Technical Quality: Good  
 Card Number: 1602  
 Date: September 9, '89  
 Subject: OIL INDUSTRY-ALYESKA TERMINAL  
 User Status: Public Domain

Slide Number: 1603  
 Subject Detail: Aerial of Valdez oil terminal holding tanks - Alyeska Terminal, Valdez.

Slide: X  
 Format: 35mm  
 Original: X  
 Technical Quality: Good  
 Card Number: 1603  
 Date: September 9, '89  
 Subject: OIL INDUSTRY-ALYESKA TERMINAL  
 User Status: Public Domain

Slide Number: 1604  
 Subject Detail: Aerial of terminal building structures and worker housing - Alyeska Terminal, Valdez.

Slide: X  
 Format: 35mm  
 Original: X  
 Technical Quality: Good  
 Card Number: 1604  
 Date: September 9, '89  
 Subject: OIL INDUSTRY-ALYESKA TERMINAL  
 User Status: Public Domain

Slide Number: 1605  
Subject Detail: High aerial of Valdez oil terminal and docked tankers, sunlit blue waters - Alyeska Terminal, Valdez.  
Slide: X  
Format: 35mm  
Original: X  
Technical Quality: Good  
Card Number: 1605  
Date: September 16, '89  
Subject: OIL INDUSTRY-ALYESKA TERMINAL  
OIL INDUSTRY-TANKERS  
User Status: Public Domain

Slide Number: 1606  
Subject Detail: High aerial of Valdez oil terminal and docked tankers, sunlit blue waters - Alyeska Terminal, Valdez.  
Slide: X  
Format: 35mm  
Original: X  
Technical Quality: Good  
Card Number: 1606  
Date: September 16, '89  
Subject: OIL INDUSTRY-ALYESKA TERMINAL  
OIL INDUSTRY-TANKERS  
User Status: Public Domain

Slide Number: 1607  
Subject Detail: High aerial of Valdez oil terminal and docked tankers, sunlit blue waters - Alyeska Terminal, Valdez.  
Slide: X  
Format: 35mm  
Original: X  
Technical Quality: Good  
Card Number: 1607  
Date: September 16, '89  
Subject: OIL INDUSTRY-ALYESKA TERMINAL  
OIL INDUSTRY-TANKERS  
User Status: Public Domain

Slide Number: 1608  
Subject Detail: Shot of Valdez oil terminal and docked tankers, overcast weather and gray waters - Alyeska Terminal, Valdez.  
Slide: X  
Format: 35mm  
Original: X  
Technical Quality: Good  
Card Number: 1608  
Date: September 21, '89  
Subject: OIL INDUSTRY-ALYESKA TERMINAL  
OIL INDUSTRY-TANKERS  
User Status: Public Domain

Slide Number: 1609  
Subject Detail: Shot of Valdez oil terminal and docked tankers, overcast weather and gray waters - Alyeska Terminal, Valdez.  
Slide: X  
Format: 35mm  
Original: X  
Technical Quality: Good  
Card Number: 1609  
Date: September 21, '89  
Subject: OIL INDUSTRY-ALYESKA TERMINAL  
OIL INDUSTRY-TANKERS  
User Status: Public Domain

Slide Number: 1610  
Subject Detail: Shot of oil holding tanks, overcast weather with hazy skies - Alyeska Terminal, Valdez.  
Slide: X  
Format: 35mm  
Original: X  
Technical Quality: Good  
Card Number: 1610  
Date: September 21, '89  
Subject: OIL INDUSTRY-ALYESKA TERMINAL  
User Status: Public Domain

Slide Number: 1611  
Subject Detail: Shot of oil holding tanks, overcast weather with hazy skies - Alyeska Terminal, Valdez.  
Slide: X  
Format: 35mm  
Original: X  
Technical Quality: Good  
Card Number: 1611  
Date: September 21, '89  
Subject: OIL INDUSTRY-ALYESKA TERMINAL  
User Status: Public Domain

Slide Number: 1612  
Subject Detail: Shot of oil holding tanks, overcast weather with hazy skies - Alyeska Terminal, Valdez.  
Slide: X  
Format: 35mm  
Original: X  
Technical Quality: Good  
Card Number: 1612  
Date: September 21, '89  
Subject: OIL INDUSTRY-ALYESKA TERMINAL  
User Status: Public Domain

Slide Number: 1613  
Subject Detail: Shot of oil terminal structure with overcast skies - Alyeska Terminal, Valdez.  
Slide: X  
Format: 35mm  
Original: X  
Technical Quality: Good  
Card Number: 1613  
Date: September 21, '89  
Subject: OIL INDUSTRY-ALYESKA TERMINAL  
User Status: Public Domain

Slide Number: 1614  
Subject Detail: Shot of pipeline entering Valdez terminal structure - Alyeska Terminal, Valdez.  
Slide: X  
Format: 35mm  
Original: X  
Technical Quality: Good  
Card Number: 1614  
Date: September 21, '89  
Subject: OIL INDUSTRY-ALYESKA TERMINAL  
User Status: Public Domain

Slide Number: 1615  
Subject Detail: Aerial of oil terminal and tanker vessel docked, sunlit waters - Alyeska Terminal, Valdez.  
Slide: X  
Format: 35mm  
Original: X  
Technical Quality: Good  
Card Number: 1615  
Date: September 28, '89  
Subject: OIL INDUSTRY-ALYESKA TERMINAL  
OIL INDUSTRY-TANKERS  
User Status: Public Domain

Slide Number: 1616  
Subject Detail: Aerial of oil terminal and tanker vessel docked, sunlit waters - Alyeska Terminal, Valdez.  
Slide: X  
Format: 35mm  
Original: X  
Technical Quality: Good  
Card Number: 1616  
Date: September 28, '89  
Subject: OIL INDUSTRY-ALYESKA TERMINAL  
OIL INDUSTRY-TANKERS  
User Status: Public Domain

Slide Number: 1617  
Subject Detail: Aerial of oil terminal and tanker vessel docked, sunlit waters - Alyeska Terminal, Valdez.  
Slide: X  
Format: 35mm  
Original: X  
Technical Quality: Good  
Card Number: 1617  
Date: September 28, '89  
Subject: OIL INDUSTRY-ALYESKA TERMINAL  
OIL INDUSTRY-TANKERS  
User Status: Public Domain

Slide Number: 1618  
Subject Detail: Aerial of oil terminal and tanker vessel docked, sunlit waters - Alyeska Terminal, Valdez.  
Slide: X  
Format: 35mm  
Original: X  
Technical Quality: Good  
Card Number: 1618  
Date: September 28, '89  
Subject: OIL INDUSTRY-ALYESKA TERMINAL  
OIL INDUSTRY-TANKERS  
User Status: Public Domain

Slide Number: 1619  
Subject Detail: Aerial of oil terminal and tanker vessel docked, sunlit waters - Alyeska Terminal, Valdez.  
Slide: X  
Format: 35mm  
Original: X  
Technical Quality: Good  
Card Number: 1619  
Date: September 28, '89  
Subject: OIL INDUSTRY-ALYESKA TERMINAL  
OIL INDUSTRY-TANKERS  
User Status: Public Domain

Slide Number: 1620  
Subject Detail: Aerial of oil terminal during winter months with overcast skies (ex/wide shot) - Alyeska Terminal, Valdez.  
Slide: X  
Format: 35mm  
Original: X  
Technical Quality: Good  
Card Number: 1620  
Date: November 3, '89  
Subject: OIL INDUSTRY-ALYESKA TERMINAL  
User Status: Public Domain

Slide Number: 1621  
Subject Detail: Aerial of oil terminal during winter months with overcast skies (ex/wide shot) - Alyeska Terminal, Valdez.  
Slide: X  
Format: 35mm  
Original: X  
Technical Quality: Good  
Card Number: 1621  
Date: November 3, '89  
Subject: OIL INDUSTRY-ALYESKA TERMINAL  
User Status: Public Domain

Slide Number: 1622  
Subject Detail: Aerial of oil terminal during winter months (wide shot) - Alyeska Terminal, Valdez.  
Slide: X  
Format: 35mm  
Original: X  
Technical Quality: Good  
Card Number: 1622  
Date: December 4, '89  
Subject: OIL INDUSTRY-ALYESKA TERMINAL  
OIL INDUSTRY-TANKERS  
User Status: Public Domain

Slide Number: 1623  
Subject Detail: Aerial of oil terminal during winter months (wide shot) - Alyeska Terminal, Valdez.  
Slide: X  
Format: 35mm  
Original: X  
Technical Quality: Good  
Card Number: 1623  
Date: December 4, '89  
Subject: OIL INDUSTRY-ALYESKA TERMINAL  
OIL INDUSTRY-TANKERS  
User Status: Public Domain

Slide Number: 1624  
Subject Detail: Aerial of oil terminal during winter months - Alyeska Terminal, Valdez.  
Slide: X  
Format: 35mm  
Original: X  
Technical Quality: Good  
Card Number: 1624  
Date: December 4, '89  
Subject: OIL INDUSTRY-ALYESKA TERMINAL  
OIL INDUSTRY-TANKERS  
User Status: Public Domain

Slide Number: 1625  
Subject Detail: Aerial of oil terminal during winter months - Alyeska Terminal, Valdez.  
Slide: X  
Format: 35mm  
Original: X  
Technical Quality: Good  
Card Number: 1625  
Date: December 4, '89  
Subject: OIL INDUSTRY-ALYESKA TERMINAL  
OIL INDUSTRY-TANKERS  
User Status: Public Domain

Slide Number: 1626  
Subject Detail: Aerial of oil tanker docked at terminal (close up) - Alyeska Terminal, Valdez.  
Slide: X  
Format: 35mm  
Original: X  
Technical Quality: Good  
Card Number: 1626  
Date: December 4, '89  
Subject: OIL INDUSTRY-ALYESKA TERMINAL  
OIL INDUSTRY-TANKERS  
User Status: Public Domain

Slide Number: 1627  
Subject Detail: Aerial of oil tanker docked at terminal (close up) - Alyeska Terminal, Valdez.  
Slide: X  
Format: 35mm  
Original: X  
Technical Quality: Good  
Card Number: 1627  
Date: December 4, '89  
Subject: OIL INDUSTRY-ALYESKA TERMINAL  
OIL INDUSTRY-TANKERS  
User Status: Public Domain

Slide Number: 1628  
Subject Detail: Aerial of oil terminal during a winter night with oil tankers docked (wide shot) - Alyeska Terminal, Valdez.  
Slide: X  
Format: 35mm  
Original: X  
Technical Quality: Good  
Card Number: 1628  
Date: December 6, '89  
Subject: OIL INDUSTRY-ALYESKA TERMINAL  
OIL INDUSTRY-TANKERS  
User Status: Public Domain

Slide Number: 1629  
Subject Detail: Aerial of oil terminal during a winter night with oil tankers docked (wide shot) - Alyeska Terminal, Valdez.  
Slide: X  
Format: 35mm  
Original: X  
Technical Quality: Good  
Card Number: 1629  
Date: December 6, '89  
Subject: OIL INDUSTRY-ALYESKA TERMINAL  
OIL INDUSTRY-TANKERS  
User Status: Public Domain



Slide Number: 1630  
Subject Detail: Aerial of oil terminal during a winter night with oil tankers docked (wide shot) - Alyeska Terminal, Valdez.

Slide: X  
Format: 35mm  
Original: X  
Technical Quality: Good  
Card Number: 1630  
Date: December 6, '89  
Subject: OIL INDUSTRY-ALYESKA TERMINAL  
OIL INDUSTRY-TANKERS  
User Status: Public Domain

Slide Number: 1631  
Subject Detail: Aerial of oil terminal and advancing oil tanker, T/V Flying Clipper was harrassed by local fisherman who were angry with the oil industry because the Exxon Valdez oil spill prevented them from fishing their waters - Nikiski Terminal (Cook Inlet).

Slide: X  
Format: 35mm  
Original: X  
Technical Quality: Good  
Card Number: 1631  
Date: July 20, '89  
Subject: OIL INDUSTRY-NIKISKI TERMINAL  
OIL INDUSTRY-TANKERS  
User Status: Public Domain

Slide Number: 1632  
Subject Detail: Aerial of tanker vessel "Brooks Range" entering narrows heading towards the Alyeska oil terminal (wide shot) - Valdez Narrows (Prince William Sound).

Slide: X  
Format: 35mm  
Original: X  
Technical Quality: Good  
Card Number: 1632  
Date: December 7, '89  
Subject: OIL INDUSTRY-TANKERS  
User Status: Public Domain

Slide Number: 1633  
Subject Detail: Aerial of tanker vessel "Brooks Range" entering narrows heading towards the Alyeska oil terminal (wide shot) - Valdez Narrows (Prince William Sound).

Slide: X  
Format: 35mm  
Original: X  
Technical Quality: Good  
Card Number: 1633  
Date: December 7, '89  
Subject: OIL INDUSTRY-TANKERS  
User Status: Public Domain

Slide Number: 1634  
Subject Detail: Aerial of tanker vessel "Brooks Range" entering narrows heading towards the Alyeska oil terminal - Valdez Narrows (Prince William Sound).

Slide: X  
Format: 35mm  
Original: X  
Technical Quality: Good  
Card Number: 1634  
Date: December 7, '89  
Subject: OIL INDUSTRY-TANKERS  
User Status: Public Domain

Slide Number: 1635  
Subject Detail: Aerial of tanker vessel "Brooks Range" entering narrows heading towards the Alyeska oil terminal, in the background a 2nd tanker with tug boat escort leaves the narrows - Valdez Narrows (Prince William Sound).

Slide: X  
Format: 35mm  
Original: X  
Technical Quality: Good  
Card Number: 1635  
Date: December 7, '89  
Subject: OIL INDUSTRY-TANKERS  
User Status: Public Domain

Slide Number: 1636  
Subject Detail: Aerial of tanker vessel "Brooks Range" entering narrows heading towards the Alyeska oil terminal, in the background a 2nd tanker with tug boat escort leaves the narrows - Valdez Narrows (Prince William Sound).

Slide: X  
Format: 35mm  
Original: X  
Technical Quality: Good  
Card Number: 1636  
Date: December 7, '89  
Subject: OIL INDUSTRY-TANKERS  
User Status: Public Domain

Slide Number: 1637  
Subject Detail: Aerial of tanker vessel "Brooks Range" entering narrows heading towards the Alyeska oil terminal, in the background a 2nd tanker with tug boat escort leaves the narrows - Valdez Narrows (Prince William Sound).

Slide: X  
Format: 35mm  
Original: X  
Technical Quality: Good  
Card Number: 1637  
Date: December 7, '89  
Subject: OIL INDUSTRY-TANKERS  
User Status: Public Domain

Slide Number: 1638  
Subject Detail: Aerial of tanker vessel "Brooks Range" entering narrows heading towards the Alyeska oil terminal, in the background a 2nd tanker with tug boat escort leaves the narrows - Valdez Narrows (Prince William Sound).

Slide: X  
Format: 35mm  
Original: X  
Technical Quality: Good  
Card Number: 1638  
Date: December 7, '89  
Subject: OIL INDUSTRY-TANKERS  
User Status: Public Domain

Slide Number: 1639  
Subject Detail: Aerial of tanker vessel "Brooks Range" entering narrows heading towards the Alyeska oil terminal, in the background a 2nd tanker with tug boat escort leaves the narrows - Valdez Narrows (Prince William Sound).

Slide: X  
Format: 35mm  
Original: X  
Technical Quality: Good  
Card Number: 1639  
Date: December 7, '89  
Subject: OIL INDUSTRY-TANKERS  
User Status: Public Domain

Slide Number: 1640  
Subject Detail: Aerial of tanker vessel "Brooks Range" entering narrows heading towards the Alyeska oil terminal, in the background a 2nd tanker with tug boat escort leaves the narrows - Valdez Narrows (Prince William Sound).



Slide: X  
Format: 35mm  
Original: X  
Technical Quality: Good  
Card Number: 1640  
Date: December 7, '89  
Subject: OIL INDUSTRY-TANKERS  
User Status: Public Domain

Slide Number: 1641  
Subject Detail: Aerial of tanker vessel "Brooks Range" entering narrows heading towards the Alyeska oil terminal, in the background a 2nd tanker with tug boat escort leaves the narrows - Valdez Narrows (Prince William Sound).

Slide: X  
Format: 35mm  
Original: X  
Technical Quality: Good  
Card Number: 1641  
Date: December 7, '89  
Subject: OIL INDUSTRY-TANKERS  
User Status: Public Domain

Slide Number: 1642  
Subject Detail: Aerial of tanker vessel "Brooks Range" entering narrows heading towards the Alyeska oil terminal, in the background a 2nd tanker with tug boat escort leaves the narrows - Valdez Narrows (Prince William Sound).

Slide: X  
Format: 35mm  
Original: X  
Technical Quality: Good  
Card Number: 1642  
Date: December 7, '89  
Subject: OIL INDUSTRY-TANKERS  
User Status: Public Domain



Slide Number: 1643  
Subject Detail: Aerial of tanker vessel "Brooks Range" entering narrows heading towards the Alyeska oil terminal, in the background a 2nd tanker with tug boat escort leaves the narrows - Valdez Narrows (Prince William Sound).

Slide: X  
Format: 35mm  
Original: X  
Technical Quality: Good  
Card Number: 1643  
Date: December 7, '89  
Subject: OIL INDUSTRY-TANKERS  
User Status: Public Domain

Slide Number: 1644  
Subject Detail: Aerial of tanker vessel "Brooks Range" entering narrows heading towards the Alyeska oil terminal, in the background a 2nd tanker with tug boat escort leaves the narrows - Valdez Narrows (Prince William Sound).

Slide: X  
Format: 35mm  
Original: X  
Technical Quality: Good  
Card Number: 1644  
Date: December 7, '89  
Subject: OIL INDUSTRY-TANKERS  
User Status: Public Domain



Slide Number: 1645  
Subject Detail: Aerial of tanker vessel "Brooks Range" entering narrows heading towards the Alyeska oil terminal - Valdez Narrows (Prince William Sound).  
Slide: X  
Format: 35mm  
Original: X  
Technical Quality: Good  
Card Number: 1645  
Date: December 7, '89  
Subject: OIL INDUSTRY-TANKERS  
User Status: Public Domain

Slide Number: 1646  
Subject Detail: Aerial of tanker vessel "Brooks Range" entering narrows heading towards the Alyeska oil terminal - Valdez Narrows (Prince William Sound).  
Slide: X  
Format: 35mm  
Original: X  
Technical Quality: Good  
Card Number: 1646  
Date: December 7, '89  
Subject: OIL INDUSTRY-TANKERS  
User Status: Public Domain

Slide Number: 1647  
Subject Detail: Aerial of tanker vessel "Brooks Range" entering narrows heading towards the Alyeska oil terminal - Valdez Narrows (Prince William Sound).  
Slide: X  
Format: 35mm  
Original: X  
Technical Quality: Good  
Card Number: 1647  
Date: December 7, '89  
Subject: OIL INDUSTRY-TANKERS  
User Status: Public Domain

Slide Number: 1648  
Subject Detail: Aerial of tanker vessel "Brooks Range" entering narrows heading towards the Alyeska oil terminal - Valdez Narrows (Prince William Sound).  
Slide: X  
Format: 35mm  
Original: X  
Technical Quality: Good  
Card Number: 1648  
Date: December 7, '89  
Subject: OIL INDUSTRY-TANKERS  
User Status: Public Domain

Slide Number: 1649  
Subject Detail: Aerial of tanker vessel "Brooks Range" entering narrows heading towards the Alyeska oil terminal, pink tinted clouds and blue sky - Valdez Narrows (Prince William Sound).  
Slide: X  
Format: 35mm  
Original: X  
Technical Quality: Good  
Card Number: 1649  
Date: December 7, '89  
Subject: OIL INDUSTRY-TANKERS  
User Status: Public Domain

Slide Number: 1650  
Subject Detail: Aerial of tanker vessel "Brooks Range" entering narrows heading towards the Alyeska oil terminal, pink tinted clouds and blue sky - Valdez Narrows (Prince William Sound).  
Slide: X  
Format: 35mm  
Original: X  
Technical Quality: Good  
Card Number: 1650  
Date: December 7, '89  
Subject: OIL INDUSTRY-TANKERS  
User Status: Public Domain

Slide Number: 1651  
Subject Detail: Aerial of tanker vessel "Brooks Range" entering narrows heading towards the Alyeska oil terminal, pink tinted clouds and blue sky - Valdez Narrows (Prince William Sound).  
Slide: X  
Format: 35mm  
Original: X  
Technical Quality: Good  
Card Number: 1651  
Date: December 7, '89  
Subject: OIL INDUSTRY-TANKERS  
User Status: Public Domain

Slide Number: 1652  
Subject Detail: Aerial of tanker vessel "Brooks Range" entering narrows heading towards the Alyeska oil terminal, pink tinted clouds and blue sky - Valdez Narrows (Prince William Sound).  
Slide: X  
Format: 35mm  
Original: X  
Technical Quality: Good  
Card Number: 1652  
Date: December 7, '89  
Subject: OIL INDUSTRY-TANKERS  
User Status: Public Domain

Slide Number: 1653  
Subject Detail: Aerial of tanker vessel "Brooks Range" entering narrows heading towards the Alyeska oil terminal, pink tinted clouds and blue sky - Valdez Narrows (Prince William Sound).  
Slide: X  
Format: 35mm  
Original: X  
Technical Quality: Good  
Card Number: 1653  
Date: December 7, '89  
Subject: OIL INDUSTRY-TANKERS  
User Status: Public Domain

Slide Number: 1654  
Subject Detail: Aerial of tanker vessel "Brooks Range" entering narrows heading towards the Alyeska oil terminal (close up) - Valdez Narrows (Prince William Sound).  
Slide: X  
Format: 35mm  
Original: X  
Technical Quality: Good  
Card Number: 1654  
Date: December 7, '89  
Subject: OIL INDUSTRY-TANKERS  
User Status: Public Domain

Slide Number: 1655  
Subject Detail: Aerial of tanker vessel "Brooks Range" entering narrows heading towards the Alyeska oil terminal (close up) - Valdez Narrows (Prince William Sound).  
Slide: X  
Format: 35mm  
Original: X  
Technical Quality: Good  
Card Number: 1655  
Date: December 7, '89  
Subject: OIL INDUSTRY-TANKERS  
User Status: Public Domain

Slide Number: 1656  
Subject Detail: Aerial of tanker pilot boat heading back towards Valdez after its escort, Ship Escort and Response Vessel System (SERVS) - Valdez Narrows (Prince William Sound).  
Slide: X  
Format: 35mm  
Original: X  
Technical Quality: Good  
Card Number: 1656  
Date: December 7, '89  
Subject: OIL INDUSTRY-SERVS  
User Status: Public Domain

Slide Number: 1657  
Subject Detail: Aerial of tanker pilot boat heading back towards Valdez after its escort, Ship Escort and Response Vessel System (SERVS) - Valdez Narrows (Prince William Sound).  
Slide: X  
Format: 35mm  
Original: X  
Technical Quality: Good  
Card Number: 1657  
Date: December 7, '89  
Subject: OIL INDUSTRY-SERVS  
User Status: Public Domain

Slide Number: 1658  
Subject Detail: Aerial of tanker pilot boat heading back towards Valdez after its escort, Ship Escort and Response Vessel System (SERVS) - Valdez Narrows (Prince William Sound).  
Slide: X  
Format: 35mm  
Original: X  
Technical Quality: Good  
Card Number: 1658  
Date: December 7, '89  
Subject: OIL INDUSTRY-SERVS  
User Status: Public Domain

Slide Number: 1659  
Subject Detail: Aerial of tanker pilot boat heading back towards Valdez after its escort, Ship Escort and Response Vessel System (SERVS) - Valdez Narrows (Prince William Sound).  
Slide: X  
Format: 35mm  
Original: X  
Technical Quality: Good  
Card Number: 1659  
Date: December 7, '89  
Subject: OIL INDUSTRY-SERVS  
User Status: Public Domain

Slide Number: 1660  
 Subject Detail: Close aerial of tanker pilot boat heading back towards Valdez after its escort, Ship Escort and Response Vessel System (SERVS) - Valdez Narrows (Prince William Sound).

Slide: X  
 Format: 35mm  
 Original: X  
 Technical Quality: Good  
 Card Number: 1660  
 Date: December 7, '89  
 Subject: OIL INDUSTRY-SERVS  
 User Status: Public Domain

Slide Number: 1661  
 Subject Detail: Close aerial of tanker pilot boat heading back towards Valdez after its escort, Ship Escort and Response Vessel System (SERVS) - Valdez Narrows (Prince William Sound).

Slide: X  
 Format: 35mm  
 Original: X  
 Technical Quality: Good  
 Card Number: 1661  
 Date: December 7, '89  
 Subject: OIL INDUSTRY-SERVS  
 User Status: Public Domain

Slide Number: 1662  
 Subject Detail: Close aerial of tanker pilot boat heading back towards Valdez after its escort, Ship Escort and Response Vessel System (SERVS) - Valdez Narrows (Prince William Sound).

Slide: X  
 Format: 35mm  
 Original: X  
 Technical Quality: Good  
 Card Number: 1662  
 Date: December 7, '89  
 Subject: OIL INDUSTRY-SERVS  
 User Status: Public Domain

Slide Number: 1663  
 Subject Detail: Aerial of of moon lit waters with lightering vessel anchored off shore, Ship Escort and Response Vessel System (SERVS) - Naked Island (Prince William Sound).

Slide: X  
 Format: 35mm  
 Original: X  
 Technical Quality: Good  
 Card Number: 1663  
 Date: September 25, '89  
 Subject: OIL INDUSTRY-SERVS  
 User Status: Public Domain

Slide Number: 1664  
 Subject Detail: Aerial of of moon lit waters with lightering vessel anchored off shore, Ship Escort and Response Vessel System (SERVS) - Naked Island (Prince William Sound).

Slide: X  
 Format: 35mm  
 Original: X  
 Technical Quality: Good  
 Card Number: 1664  
 Date: September 25, '89  
 Subject: OIL INDUSTRY-SERVS  
 User Status: Public Domain

Slide Number: 1665  
Subject Detail: Aerial of of moon lit waters with lightering vessel anchored off shore, Ship Escort and Response Vessel System (SERVS) - Naked Island (Prince William Sound).

Slide: X  
Format: 35mm  
Original: X  
Technical Quality: Good  
Card Number: 1665  
Date: September 25, '89  
Subject: OIL INDUSTRY-SERVS  
User Status: Public Domain

Slide Number: 1666  
Subject Detail: Aerial of of moon lit waters with lightering vessel anchored off shore, Ship Escort and Response Vessel System (SERVS) - Naked Island (Prince William Sound).

Slide: X  
Format: 35mm  
Original: X  
Technical Quality: Good  
Card Number: 1666  
Date: September 25, '89  
Subject: OIL INDUSTRY-SERVS  
User Status: Public Domain

Slide Number: 1667  
Subject Detail: Aerial of of moon lit waters with lightering vessel anchored off shore, Ship Escort and Response Vessel System (SERVS) - Naked Island (Prince William Sound).

Slide: X  
Format: 35mm  
Original: X  
Technical Quality: Good  
Card Number: 1667  
Date: September 25, '89  
Subject: OIL INDUSTRY-SERVS  
User Status: Public Domain

Slide Number: 1668  
Subject Detail: Aerial of of moon lit waters with lightering vessel anchored off shore, Ship Escort and Response Vessel System (SERVS) - Naked Island (Prince William Sound).

Slide: X  
Format: 35mm  
Original: X  
Technical Quality: Good  
Card Number: 1668  
Date: September 25, '89  
Subject: OIL INDUSTRY-SERVS  
User Status: Public Domain

Slide Number: 1669  
Subject Detail: High aerial of two fishing vessels corralling make-believe oil during boom deployment test, Ship Escort and Response Vessel System (SERVS) - Valdez Harbor.

Slide: X  
Format: 35mm  
Original: X  
Technical Quality: Good  
Card Number: 1669  
Date: November 3, '89  
Subject: OIL INDUSTRY-SERVS  
User Status: Public Domain



Slide Number: 1670  
Subject Detail: High aerial of two fishing vessels corraling make-believe oil during boom deployment test, Ship Escort and Response Vessel System (SERVS)  
- Valdez Harbor.

Slide: X  
Format: 35mm  
Original: X  
Technical Quality: Good  
Card Number: 1670  
Date: November 3, '89  
Subject: OIL INDUSTRY-SERVS  
User Status: Public Domain

Slide Number: 1671  
Subject Detail: Aerial of two fishing vessels corraling make-believe oil during boom deployment test, Ship Escort and Response Vessel System (SERVS)  
- Valdez Harbor.

Slide: X  
Format: 35mm  
Original: X  
Technical Quality: Good  
Card Number: 1671  
Date: November 3, '89  
Subject: OIL INDUSTRY-SERVS  
User Status: Public Domain

Slide Number: 1672  
Subject Detail: Aerial of two fishing vessels corraling make-believe oil during boom deployment test, Ship Escort and Response Vessel System (SERVS)  
- Valdez Harbor.

Slide: X  
Format: 35mm  
Original: X  
Technical Quality: Good  
Card Number: 1672  
Date: November 3, '89  
Subject: OIL INDUSTRY-SERVS  
User Status: Public Domain

Slide Number: 1673  
Subject Detail: Aerial of two fishing vessels corraling make-believe oil during boom deployment test, Ship Escort and Response Vessel System (SERVS)  
- Valdez Harbor.

Slide: X  
Format: 35mm  
Original: X  
Technical Quality: Good  
Card Number: 1673  
Date: November 3, '89  
Subject: OIL INDUSTRY-SERVS  
User Status: Public Domain

Slide Number: 1674  
Subject Detail: Aerial of two fishing vessels corraling make-believe oil during boom deployment test, Ship Escort and Response Vessel System (SERVS)  
- Valdez Harbor.

Slide: X  
Format: 35mm  
Original: X  
Technical Quality: Good  
Card Number: 1674  
Date: November 3, '89  
Subject: OIL INDUSTRY-SERVS  
User Status: Public Domain

Slide Number: 1675  
Subject Detail: Aerial of two fishing vessels corraling make-believe oil during boom deployment test, Ship Escort and Response Vessel System (SERVS)  
- Valdez Harbor.

Slide: X  
Format: 35mm  
Original: X  
Technical Quality: Good  
Card Number: 1675  
Date: November 3, '89  
Subject: OIL INDUSTRY-SERVS  
User Status: Public Domain

Slide Number: 1676  
Subject Detail: Aerial of two fishing vessels corraling make-believe oil during boom deployment test, Ship Escort and Response Vessel System (SERVS)  
- Valdez Harbor.

Slide: X  
Format: 35mm  
Original: X  
Technical Quality: Good  
Card Number: 1676  
Date: November 3, '89  
Subject: OIL INDUSTRY-SERVS  
User Status: Public Domain

Slide Number: 1677  
Subject Detail: Aerial of two fishing vessels corraling make-believe oil during boom deployment test, Ship Escort and Response Vessel System (SERVS)  
- Valdez Harbor.

Slide: X  
Format: 35mm  
Original: X  
Technical Quality: Good  
Card Number: 1677  
Date: November 3, '89  
Subject: OIL INDUSTRY-SERVS  
User Status: Public Domain

Slide Number: 1678  
Subject Detail: Aerial of two fishing vessels corraling make-believe oil during boom deployment test, Ship Escort and Response Vessel System (SERVS)  
- Valdez Harbor.

Slide: X  
Format: 35mm  
Original: X  
Technical Quality: Good  
Card Number: 1678  
Date: November 3, '89  
Subject: OIL INDUSTRY-SERVS  
User Status: Public Domain

Slide Number: 1679  
Subject Detail: Aerial of two fishing vessels corraling make-believe oil during boom deployment test, Ship Escort and Response Vessel System (SERVS)  
- Valdez Harbor.

Slide: X  
Format: 35mm  
Original: X  
Technical Quality: Good  
Card Number: 1679  
Date: November 3, '89  
Subject: OIL INDUSTRY-SERVS  
User Status: Public Domain

Slide Number: 1680  
Subject Detail: Aerial of two fishing vessels corraling make-believe oil during boom deployment test, Ship Escort and Response Vessel System (SERVS)  
- Valdez Harbor.

Slide: X  
Format: 35mm  
Original: X  
Technical Quality: Good  
Card Number: 1680  
Date: November 3, '89  
Subject: OIL INDUSTRY-SERVS  
User Status: Public Domain

Slide Number: 1681  
Subject Detail: Aerial of two fishing vessels corraling make-believe oil during boom deployment test, Ship Escort and Response Vessel System (SERVS)  
- Valdez Harbor.

Slide: X  
Format: 35mm  
Original: X  
Technical Quality: Good  
Card Number: 1681  
Date: November 3, '89  
Subject: OIL INDUSTRY-SERVS  
User Status: Public Domain

Slide Number: 1682  
Subject Detail: Aerial of two fishing vessels corraling make-believe oil during boom deployment test, Ship Escort and Response Vessel System (SERVS)  
- Valdez Harbor.

Slide: X  
Format: 35mm  
Original: X  
Technical Quality: Good  
Card Number: 1682  
Date: November 3, '89  
Subject: OIL INDUSTRY-SERVS  
User Status: Public Domain

Slide Number: 1683  
Subject Detail: Aerial of two fishing vessels corraling make-believe oil during boom deployment test, Ship Escort and Response Vessel System (SERVS)  
- Valdez Harbor.

Slide: X  
Format: 35mm  
Original: X  
Technical Quality: Good  
Card Number: 1683  
Date: November 3, '89  
Subject: OIL INDUSTRY-SERVS  
User Status: Public Domain

Slide Number: 1684  
Subject Detail: Aerial of two fishing vessels corraling make-believe oil during boom deployment test, Ship Escort and Response Vessel System (SERVS)  
- Valdez Harbor.

Slide: X  
Format: 35mm  
Original: X  
Technical Quality: Good  
Card Number: 1684  
Date: November 3, '89  
Subject: OIL INDUSTRY-SERVS  
User Status: Public Domain

Slide Number: 1685  
Subject Detail: Aerial of two fishing vessels corraling make-believe oil during boom deployment test, Ship Escort and Response Vessel System (SERVS)  
- Valdez Harbor.

Slide: X  
Format: 35mm  
Original: X  
Technical Quality: Good  
Card Number: 1685  
Date: November 3, '89  
Subject: OIL INDUSTRY-SERVS  
User Status: Public Domain

Slide Number: 1686  
Subject Detail: Aerial of two fishing vessels corraling make-believe oil during boom deployment test, Ship Escort and Response Vessel System (SERVS)  
- Valdez Harbor.

Slide: X  
Format: 35mm  
Original: X  
Technical Quality: Good  
Card Number: 1686  
Date: November 3, '89  
Subject: OIL INDUSTRY-SERVS  
User Status: Public Domain

Slide Number: 1687  
Subject Detail: Aerial of two fishing vessels corraling make-believe oil during boom deployment test, Ship Escort and Response Vessel System (SERVS)  
- Valdez Harbor.

Slide: X  
Format: 35mm  
Original: X  
Technical Quality: Good  
Card Number: 1687  
Date: November 3, '89  
Subject: OIL INDUSTRY-SERVS  
User Status: Public Domain

Slide Number: 1688  
Subject Detail: Aerial of two fishing vessels corraling make-believe oil during boom deployment test, Ship Escort and Response Vessel System (SERVS)  
- Valdez Harbor.

Slide: X  
Format: 35mm  
Original: X  
Technical Quality: Good  
Card Number: 1688  
Date: November 3, '89  
Subject: OIL INDUSTRY-SERVS  
User Status: Public Domain

Slide Number: 1689  
Subject Detail: Aerial of two fishing vessels corraling make-believe oil during boom deployment test, Ship Escort and Response Vessel System (SERVS)  
- Valdez Harbor.

Slide: X  
Format: 35mm  
Original: X  
Technical Quality: Good  
Card Number: 1689  
Date: November 3, '89  
Subject: OIL INDUSTRY-SERVS  
User Status: Public Domain

Slide Number: 1690  
 Subject Detail: Aerial of two fishing vessels corraling make-believe oil during boom deployment test. Fishing vessels circle around the "Biehl Trader", the vessel that deployed the boom, Ship Escort and Response Vessel System (SERVS) - Valdez Harbor.

Slide: X  
 Format: 35mm  
 Original: X  
 Technical Quality: Good  
 Card Number: 1690  
 Date: November 3, '89  
 Subject: OIL INDUSTRY-SERVS  
 User Status: Public Domain

Slide Number: 1691  
 Subject Detail: Aerial of two fishing vessels corraling make-believe oil during boom deployment test. Fishing vessels circle around the "Biehl Trader", the vessel that deployed the boom, Ship Escort and Response Vessel System (SERVS) - Valdez Harbor.

Slide: X  
 Format: 35mm  
 Original: X  
 Technical Quality: Good  
 Card Number: 1691  
 Date: November 3, '89  
 Subject: OIL INDUSTRY-SERVS  
 User Status: Public Domain

Slide Number: 1692  
 Subject Detail: Aerial of two fishing vessels corraling make-believe oil during boom deployment test. Fishing vessels circle around the "Biehl Trader", the vessel that deployed the boom, Ship Escort and Response Vessel System (SERVS) - Valdez Harbor.

Slide: X  
 Format: 35mm  
 Original: X  
 Technical Quality: Good  
 Card Number: 1692  
 Date: November 3, '89  
 Subject: OIL INDUSTRY-SERVS  
 User Status: Public Domain

Slide Number: 1693  
 Subject Detail: Close aerial of two fishing vessels corraling make-believe oil during boom deployment test. Fishing vessels circle around the "Biehl Trader", the vessel that deployed the boom, Ship Escort and Response Vessel System (SERVS) - Valdez Harbor.

Slide: X  
 Format: 35mm  
 Original: X  
 Technical Quality: Good  
 Card Number: 1693  
 Date: November 3, '89  
 Subject: OIL INDUSTRY-SERVS  
 User Status: Public Domain

Slide Number: 1694  
Subject Detail: Aerial of fishing vessel "Granny Rosa" stretching its end of containmnet boom during the boom deployment test, Ship Escort and Response Vessel System (SERVS) - Valdez Harbor.

Slide: X  
Format: 35mm  
Original: X  
Technical Quality: Good  
Card Number: 1694  
Date: November 3, '89  
Subject: OIL INDUSTRY-SERVS  
User Status: Public Domain

Slide Number: 1695  
Subject Detail: Aerial of fishing vessel "Granny Rosa" stretching its end of containmnet boom during the boom deployment test, Ship Escort and Response Vessel System (SERVS) - Valdez Harbor.

Slide: X  
Format: 35mm  
Original: X  
Technical Quality: Good  
Card Number: 1695  
Date: November 3, '89  
Subject: OIL INDUSTRY-SERVS  
User Status: Public Domain

Slide Number: 1696  
Subject Detail: Aerial of fishing vessel "Granny Rosa" stretching its end of containmnet boom during the boom deployment test, Ship Escort and Response Vessel System (SERVS) - Valdez Harbor.

Slide: X  
Format: 35mm  
Original: X  
Technical Quality: Good  
Card Number: 1696  
Date: November 3, '89  
Subject: OIL INDUSTRY-SERVS  
User Status: Public Domain

Slide Number: 1697  
Subject Detail: Aerial of fishing vessel "Granny Rosa" stretching its end of containmnet boom during the boom deployment test, Ship Escort and Response Vessel System (SERVS) - Valdez Harbor.

Slide: X  
Format: 35mm  
Original: X  
Technical Quality: Good  
Card Number: 1697  
Date: November 3, '89  
Subject: OIL INDUSTRY-SERVS  
User Status: Public Domain

Slide Number: 1698  
Subject Detail: Close aerial of two fishing vessels corraling make-believe oil during boom deployment test, Ship Escort and Response Vessel System (SERVS) - Valdez Harbor.

Slide: X  
Format: 35mm  
Original: X  
Technical Quality: Good  
Card Number: 1698  
Date: November 3, '89  
Subject: OIL INDUSTRY-SERVS  
User Status: Public Domain

Slide Number: 1699  
 Subject Detail: Close aerial of two fishing vessels corraling make-believe oil during boom deployment test, Ship Escort and Response Vessel System (SERVS) - Valdez Harbor.

Slide: X  
 Format: 35mm  
 Original: X  
 Technical Quality: Good  
 Card Number: 1699  
 Date: November 3, '89  
 Subject: OIL INDUSTRY-SERVS  
 User Status: Public Domain

Slide Number: 1700  
 Subject Detail: Close aerial of two fishing vessels corraling make-believe oil during boom deployment test, Ship Escort and Response Vessel System (SERVS) - Valdez Harbor.

Slide: X  
 Format: 35mm  
 Original: X  
 Technical Quality: Good  
 Card Number: 1700  
 Date: November 3, '89  
 Subject: OIL INDUSTRY-SERVS  
 User Status: Public Domain

Slide Number: 1701  
 Subject Detail: Close aerial of two fishing vessels corraling make-believe oil during boom deployment test, Ship Escort and Response Vessel System (SERVS) - Valdez Harbor.

Slide: X  
 Format: 35mm  
 Original: X  
 Technical Quality: Good  
 Card Number: 1701  
 Date: November 3, '89  
 Subject: OIL INDUSTRY-SERVS  
 User Status: Public Domain

Slide Number: 1702  
 Subject Detail: Close aerial of two fishing vessels corraling make-believe oil during boom deployment test, Ship Escort and Response Vessel System (SERVS) - Valdez Harbor.

Slide: X  
 Format: 35mm  
 Original: X  
 Technical Quality: Good  
 Card Number: 1702  
 Date: November 3, '89  
 Subject: OIL INDUSTRY-SERVS  
 User Status: Public Domain

Slide Number: 1703  
 Subject Detail: Close aerial of two fishing vessels corraling make-believe oil during boom deployment test, Ship Escort and Response Vessel System (SERVS) - Valdez Harbor.

Slide: X  
 Format: 35mm  
 Original: X  
 Technical Quality: Good  
 Card Number: 1703  
 Date: November 3, '89  
 Subject: OIL INDUSTRY-SERVS  
 User Status: Public Domain

Slide Number: 1704  
Subject Detail: Aerial of two fishing vessels corraling make-believe oil during boom deployment test, Ship Escort and Response Vessel System (SERVS) - Valdez Harbor.

Slide: X  
Format: 35mm  
Original: X  
Technical Quality: Good  
Card Number: 1704  
Date: November 3, '89  
Subject: OIL INDUSTRY-SERVS  
User Status: Public Domain

Slide Number: 1705  
Subject Detail: Aerial of fishing vessel "Papa Max" stretching its end of containment boom during boom deployment test, Ship Escort and Response Vessel System (SERVS) - Valdez Harbor.

Slide: X  
Format: 35mm  
Original: X  
Technical Quality: Good  
Card Number: 1705  
Date: November 3, '89  
Subject: OIL INDUSTRY-SERVS  
User Status: Public Domain

Slide Number: 1706  
Subject Detail: Aerial of fishing vessel "Papa Max" stretching its end of containment boom during boom deployment test, Ship Escort and Response Vessel System (SERVS) - Valdez Harbor.

Slide: X  
Format: 35mm  
Original: X  
Technical Quality: Good  
Card Number: 1706  
Date: November 3, '89  
Subject: OIL INDUSTRY-SERVS  
User Status: Public Domain

Slide Number: 1707  
Subject Detail: Aerial of fishing vessel "Papa Max" stretching its end of containment boom during boom deployment test, Ship Escort and Response Vessel System (SERVS) - Valdez Harbor.

Slide: X  
Format: 35mm  
Original: X  
Technical Quality: Good  
Card Number: 1707  
Date: November 3, '89  
Subject: OIL INDUSTRY-SERVS  
User Status: Public Domain

Slide Number: 1708  
Subject Detail: Aerial of fishing vessel "Papa Max" stretching its end of containment boom during boom deployment test, Ship Escort and Response Vessel System (SERVS) - Valdez Harbor.

Slide: X  
Format: 35mm  
Original: X  
Technical Quality: Good  
Card Number: 1708  
Date: November 3, '89  
Subject: OIL INDUSTRY-SERVS  
User Status: Public Domain



Slide Number: 1709  
Subject Detail: Aerial of fishing vessel "Papa Max" stretching its end of containment boom during boom deployment test, Ship Escort and Response Vessel System (SERVS) - Valdez Harbor.  
Slide: X  
Format: 35mm  
Original: X  
Technical Quality: Good  
Card Number: 1709  
Date: November 3, '89  
Subject: OIL INDUSTRY-SERVS  
User Status: Public Domain

Slide Number: 1710  
Subject Detail: High aerial of the "Biehl Trader" deploying boom for fishing vessels to collect and use to corral make-believe oil from water, Ship Escort and Response Vessel System (SERVS) - Valdez Harbor.  
Slide: X  
Format: 35mm  
Original: X  
Technical Quality: Good  
Card Number: 1710  
Date: November 3, '89  
Subject: OIL INDUSTRY-SERVS  
User Status: Public Domain

Slide Number: 1711  
Subject Detail: High aerial of the "Biehl Trader" deploying boom for fishing vessels to collect and use to corral make-believe oil from water, Ship Escort and Response Vessel System (SERVS) - Valdez Harbor.  
Slide: X  
Format: 35mm  
Original: X  
Technical Quality: Good  
Card Number: 1711  
Date: November 3, '89  
Subject: OIL INDUSTRY-SERVS  
User Status: Public Domain

Slide Number: 1712  
Subject Detail: High aerial of the "Biehl Trader" deploying boom for fishing vessels to collect and use to corral make-believe oil from water, Ship Escort and Response Vessel System (SERVS) - Valdez Harbor.  
Slide: X  
Format: 35mm  
Original: X  
Technical Quality: Good  
Card Number: 1712  
Date: November 3, '89  
Subject: OIL INDUSTRY-SERVS  
User Status: Public Domain

Slide Number: 1713  
Subject Detail: High aerial of the "Biehl Trader" deploying boom for fishing vessels to collect and use to corral make-believe oil from water, Ship Escort and Response Vessel System (SERVS) - Valdez Harbor.  
Slide: X  
Format: 35mm  
Original: X  
Technical Quality: Good  
Card Number: 1713  
Date: November 3, '89  
Subject: OIL INDUSTRY-SERVS  
User Status: Public Domain

Slide Number: 1714  
Subject Detail: High aerial of the "Biehl Trader" deploying boom for fishing vessels to collect and use to corral make-believe oil from water, Ship Escort and Response Vessel System (SERVS) - Valdez Harbor.

Slide: X  
Format: 35mm  
Original: X  
Technical Quality: Good  
Card Number: 1714  
Date: November 3, '89  
Subject: OIL INDUSTRY-SERVS  
User Status: Public Domain

Slide Number: 1715  
Subject Detail: Aerial of the "Biehl Trader" deploying boom for fishing vessels to collect and use to corral make-believe oil from water, Ship Escort and Response Vessel System (SERVS) - Valdez Harbor.

Slide: X  
Format: 35mm  
Original: X  
Technical Quality: Good  
Card Number: 1715  
Date: November 3, '89  
Subject: OIL INDUSTRY-SERVS  
User Status: Public Domain

Slide Number: 1716  
Subject Detail: Aerial of the "Biehl Trader" deploying boom for fishing vessels to collect and use to corral make-believe oil from water, Ship Escort and Response Vessel System (SERVS) - Valdez Harbor.

Slide: X  
Format: 35mm  
Original: X  
Technical Quality: Good  
Card Number: 1716  
Date: November 3, '89  
Subject: OIL INDUSTRY-SERVS  
User Status: Public Domain

Slide Number: 1717  
Subject Detail: Aerial of the "Biehl Trader" deploying boom during boom deployment test, Ship Escort and Response Vessel System (SERVS) - Valdez Harbor.

Slide: X  
Format: 35mm  
Original: X  
Technical Quality: Good  
Card Number: 1717  
Date: November 3, '89  
Subject: OIL INDUSTRY-SERVS  
User Status: Public Domain

Slide Number: 1718  
Subject Detail: Close aerial of the "Biehl Trader" deploying boom during boom deployment test, Ship Escort and Response Vessel System (SERVS) - Valdez Harbor.

Slide: X  
Format: 35mm  
Original: X  
Technical Quality: Good  
Card Number: 1718  
Date: November 3, '89  
Subject: OIL INDUSTRY-SERVS  
User Status: Public Domain

Slide Number: 1719  
Subject Detail: Close aerial of the "Biehl Trader" deploying boom during boom deployment test, Ship Escort and Response Vessel System (SERVS) - Valdez Harbor.  
Slide: X  
Format: 35mm  
Original: X  
Technical Quality: Good  
Card Number: 1719  
Date: November 3, '89  
Subject: OIL INDUSTRY-SERVS  
User Status: Public Domain

Slide Number: 1720  
Subject Detail: Close aerial of the "Biehl Trader" deploying boom during boom deployment test, Ship Escort and Response Vessel System (SERVS) - Valdez Harbor.  
Slide: X  
Format: 35mm  
Original: X  
Technical Quality: Good  
Card Number: 1720  
Date: November 3, '89  
Subject: OIL INDUSTRY-SERVS  
User Status: Public Domain

Slide Number: 1721  
Subject Detail: Close aerial of the "Biehl Trader" deploying boom during boom deployment test, Ship Escort and Response Vessel System (SERVS) - Valdez Harbor.  
Slide: X  
Format: 35mm  
Original: X  
Technical Quality: Good  
Card Number: 1721  
Date: November 3, '89  
Subject: OIL INDUSTRY-SERVS  
User Status: Public Domain

Slide Number: 1722  
Subject Detail: Close aerial of the "Biehl Trader" deploying boom during boom deployment test, Ship Escort and Response Vessel System (SERVS) - Valdez Harbor.  
Slide: X  
Format: 35mm  
Original: X  
Technical Quality: Good  
Card Number: 1722  
Date: November 3, '89  
Subject: OIL INDUSTRY-SERVS  
User Status: Public Domain

Slide Number: 1723  
Subject Detail: Close aerial of the "Biehl Trader" deploying boom during boom deployment test, Ship Escort and Response Vessel System (SERVS) - Valdez Harbor.  
Slide: X  
Format: 35mm  
Original: X  
Technical Quality: Good  
Card Number: 1723  
Date: November 3, '89  
Subject: OIL INDUSTRY-SERVS  
User Status: Public Domain

Slide Number: 1724  
Subject Detail: Close aerial of the "Biehl Trader" deploying boom during boom deployment test, Ship Escort and Response Vessel System (SERVS) - Valdez Harbor.  
Slide: X  
Format: 35mm  
Original: X  
Technical Quality: Good  
Card Number: 1724  
Date: November 3, '89  
Subject: OIL INDUSTRY-SERVS  
User Status: Public Domain

Slide Number: 1725  
Subject Detail: Close aerial of the "Biehl Trader" deploying boom during boom deployment test, Ship Escort and Response Vessel System (SERVS) - Valdez Harbor.  
Slide: X  
Format: 35mm  
Original: X  
Technical Quality: Good  
Card Number: 1725  
Date: November 3, '89  
Subject: OIL INDUSTRY-SERVS  
User Status: Public Domain

Slide Number: 1726  
Subject Detail: Close aerial of the "Biehl Trader" deploying boom during boom deployment test, Ship Escort and Response Vessel System (SERVS) - Valdez Harbor.  
Slide: X  
Format: 35mm  
Original: X  
Technical Quality: Good  
Card Number: 1726  
Date: November 3, '89  
Subject: OIL INDUSTRY-SERVS  
User Status: Public Domain

Slide Number: 1727  
Subject Detail: Close aerial of the "Biehl Trader" deploying boom during boom deployment test, Ship Escort and Response Vessel System (SERVS) - Valdez Harbor.  
Slide: X  
Format: 35mm  
Original: X  
Technical Quality: Good  
Card Number: 1727  
Date: November 3, '89  
Subject: OIL INDUSTRY-SERVS  
User Status: Public Domain

Slide Number: 1728  
Subject Detail: Extreme closeup aerial of the "Biehl Trader" and deck hands deploying boom during boom deployment test, Ship Escort and Response Vessel System (SERVS) - Valdez Harbor.  
Slide: X  
Format: 35mm  
Original: X  
Technical Quality: Good  
Card Number: 1728  
Date: November 3, '89  
Subject: OIL INDUSTRY-SERVS  
PEOPLE-OIL  
User Status: Public Domain

Slide Number: 1729  
Subject Detail: Extreme closeup aerial of the "Biehl Trader" and deck hands deploying boom during boom deployment test, Ship Escort and Response Vessel System (SERVS) - Valdez Harbor.

Slide: X  
Format: 35mm  
Original: X  
Technical Quality: Good  
Card Number: 1729  
Date: November 3, '89  
Subject: OIL INDUSTRY-SERVS  
PEOPLE-OIL  
User Status: Public Domain

Slide Number: 1730  
Subject Detail: Extreme closeup aerial of the "Biehl Trader" and deck hands deploying boom during boom deployment test, Ship Escort and Response Vessel System (SERVS) - Valdez Harbor.

Slide: X  
Format: 35mm  
Original: X  
Technical Quality: Good  
Card Number: 1730  
Date: November 3, '89  
Subject: OIL INDUSTRY-SERVS  
PEOPLE-OIL  
User Status: Public Domain

Slide Number: 1731  
Subject Detail: Extreme closeup aerial of the "Biehl Trader" and deck hands deploying boom during boom deployment test, Ship Escort and Response Vessel System (SERVS) - Valdez Harbor.

Slide: X  
Format: 35mm  
Original: X  
Technical Quality: Good  
Card Number: 1731  
Date: November 3, '89  
Subject: OIL INDUSTRY-SERVS  
PEOPLE-OIL  
User Status: Public Domain

Slide Number: 1732  
Subject Detail: Extreme closeup aerial of the "Biehl Trader" and deck hands deploying boom during boom deployment test, Ship Escort and Response Vessel System (SERVS) - Valdez Harbor.

Slide: X  
Format: 35mm  
Original: X  
Technical Quality: Good  
Card Number: 1732  
Date: November 3, '89  
Subject: OIL INDUSTRY-SERVS  
PEOPLE-OIL  
User Status: Public Domain

Slide Number: 1733  
Subject Detail: Close aerial of the "Biehl Trader" during boom deployment test, Ship Escort and Response Vessel System (SERVS) - Valdez Harbor.

Slide: X  
Format: 35mm  
Original: X  
Technical Quality: Good  
Card Number: 1733  
Date: November 3, '89  
Subject: OIL INDUSTRY-SERVS  
User Status: Public Domain

Slide Number: 1734  
Subject Detail: Extreme closeup aerial of the "Biehl Trader" during boom deployment test, Ship Escort and Response Vessel System (SERVS) - Valdez Harbor.  
Slide: X  
Format: 35mm  
Original: X  
Technical Quality: Good  
Card Number: 1734  
Date: November 3, '89  
Subject: OIL INDUSTRY-SERVS  
User Status: Public Domain

Slide Number: 1735  
Subject Detail: Aerial of the "Biehl Trader" with containment boom stretched in the water during boom deployment test, Ship Escort and Response Vessel System (SERVS) - Valdez Harbor.  
Slide: X  
Format: 35mm  
Original: X  
Technical Quality: Good  
Card Number: 1735  
Date: November 3, '89  
Subject: OIL INDUSTRY-SERVS  
User Status: Public Domain

Slide Number: 1736  
Subject Detail: Aerial of the "Biehl Trader" with containment boom stretched in the water during boom deployment test, Ship Escort and Response Vessel System (SERVS) - Valdez Harbor.  
Slide: X  
Format: 35mm  
Original: X  
Technical Quality: Good  
Card Number: 1736  
Date: November 3, '89  
Subject: OIL INDUSTRY-SERVS  
User Status: Public Domain

Slide Number: 1737  
Subject Detail: Aerial of the "Biehl Trader" with containment boom stretched in the water during boom deployment test, Ship Escort and Response Vessel System (SERVS) - Valdez Harbor.  
Slide: X  
Format: 35mm  
Original: X  
Technical Quality: Good  
Card Number: 1737  
Date: November 3, '89  
Subject: OIL INDUSTRY-SERVS  
User Status: Public Domain

Slide Number: 1738  
Subject Detail: Aerial of the "Biehl Trader" with containment boom stretched in the water during boom deployment test, Ship Escort and Response Vessel System (SERVS) - Valdez Harbor.  
Slide: X  
Format: 35mm  
Original: X  
Technical Quality: Good  
Card Number: 1738  
Date: November 3, '89  
Subject: OIL INDUSTRY-SERVS  
User Status: Public Domain

Slide Number: 1739  
 Subject Detail: Aerial of the "Biehl Trader" with containment boom stretched in the water during boom deployment test, Ship Escort and Response Vessel System (SERVS) - Valdez Harbor.  
 Slide: X  
 Format: 35mm  
 Original: X  
 Technical Quality: Good  
 Card Number: 1739  
 Date: November 3, '89  
 Subject: OIL INDUSTRY-SERVS  
 User Status: Public Domain

Slide Number: 1740  
 Subject Detail: Aerial of the "Biehl Trader" with containment boom stretched in the water during boom deployment test, Ship Escort and Response Vessel System (SERVS) - Valdez Harbor.  
 Slide: X  
 Format: 35mm  
 Original: X  
 Technical Quality: Good  
 Card Number: 1740  
 Date: November 3, '89  
 Subject: OIL INDUSTRY-SERVS  
 User Status: Public Domain

Slide Number: 1741  
 Subject Detail: Aerial of the "Biehl Trader" during boom deployment test, Ship Escort and Response Vessel System (SERVS) - Valdez Harbor.  
 Slide: X  
 Format: 35mm  
 Original: X  
 Technical Quality: Good  
 Card Number: 1741  
 Date: November 3, '89  
 Subject: OIL INDUSTRY-SERVS  
 User Status: Public Domain

Slide Number: 1742  
 Subject Detail: Aerial of the "Biehl Trader" deploying containment boom for fishing vessels to stretch and collect make-believe oil during boom deployment test, Ship Escort and Response Vessel System (SERVS) - Valdez Harbor.  
 Slide: X  
 Format: 35mm  
 Original: X  
 Technical Quality: Good  
 Card Number: 1742  
 Date: November 3, '89  
 Subject: OIL INDUSTRY-SERVS  
 User Status: Public Domain

Slide Number: 1743  
 Subject Detail: Aerial of the "Biehl Trader" deploying containment boom to a fishing vessel so as to collect make-believe oil during boom deployment test, Ship Escort and Response Vessel System (SERVS) - Valdez Harbor.  
 Slide: X  
 Format: 35mm  
 Original: X  
 Technical Quality: Good  
 Card Number: 1743  
 Date: November 3, '89  
 Subject: OIL INDUSTRY-SERVS  
 User Status: Public Domain

Slide Number: 1744  
Subject Detail: Aerial of the "Biehl Trader" deploying containment boom to a fishing vessel so as to collect make-believe oil during boom deployment test, Ship Escort and Response Vessel System (SERVS) - Valdez Harbor.

Slide: X  
Format: 35mm  
Original: X  
Technical Quality: Good  
Card Number: 1744  
Date: November 3, '89  
Subject: OIL INDUSTRY-SERVS  
User Status: Public Domain

Slide Number: 1745  
Subject Detail: Close aerial of the "Biehl Trader" and fishing vessel prepared to stretch containment boom to collect make-believe oil during boom deployment test, Ship Escort and Response Vessel System (SERVS) - Valdez Harbor.

Slide: X  
Format: 35mm  
Original: X  
Technical Quality: Good  
Card Number: 1745  
Date: November 3, '89  
Subject: OIL INDUSTRY-SERVS  
User Status: Public Domain

Slide Number: 1746  
Subject Detail: Aerial of fishing vessel "Granny Rosa" stretching its end of containment boom during boom deployment test, Ship Escort and Response Vessel System (SERVS) - Valdez Harbor.

Slide: X  
Format: 35mm  
Original: X  
Technical Quality: Good  
Card Number: 1746  
Date: November 3, '89  
Subject: OIL INDUSTRY-SERVS  
User Status: Public Domain

Slide Number: 1747  
Subject Detail: Aerial of fishing vessel "Granny Rosa" stretching its end of containment boom during boom deployment test, Ship Escort and Response Vessel System (SERVS) - Valdez Harbor.

Slide: X  
Format: 35mm  
Original: X  
Technical Quality: Good  
Card Number: 1747  
Date: November 3, '89  
Subject: OIL INDUSTRY-SERVS  
User Status: Public Domain

Slide Number: 1748  
Subject Detail: Aerial of fishing vessel stretching boom and deployment vessel "Biehl Trader" during boom deployment test, Ship Escort and Response Vessel System (SERVS) - Valdez Harbor.

Slide: X  
Format: 35mm  
Original: X  
Technical Quality: Good  
Card Number: 1748  
Date: November 3, '89  
Subject: OIL INDUSTRY-SERVS  
User Status: Public Domain



Slide Number: 1749  
Subject Detail: Close aerial of fishing vessel "Granny Rosa" stretching its end of containment boom during boom deployment test, Ship Escort and Response Vessel System (SERVS) - Valdez Harbor.

Slide: X  
Format: 35mm  
Original: X  
Technical Quality: Good  
Card Number: 1749  
Date: November 3, '89  
Subject: OIL INDUSTRY-SERVS  
User Status: Public Domain

Slide Number: 1750  
Subject Detail: Close aerial of fishing vessel "Granny Rosa" stretching its end of containment boom during boom deployment test, Ship Escort and Response Vessel System (SERVS) - Valdez Harbor.

Slide: X  
Format: 35mm  
Original: X  
Technical Quality: Good  
Card Number: 1750  
Date: November 3, '89  
Subject: OIL INDUSTRY-SERVS  
User Status: Public Domain

Slide Number: 1751  
Subject Detail: Close aerial of fishing vessel "Granny Rosa" stretching its end of containment boom being deployed by the "Biehl Trader" during boom deployment test, Ship Escort and Response Vessel System (SERVS) - Valdez Harbor.

Slide: X  
Format: 35mm  
Original: X  
Technical Quality: Good  
Card Number: 1751  
Date: November 3, '89  
Subject: OIL INDUSTRY-SERVS  
User Status: Public Domain

Slide Number: 1752  
Subject Detail: Extreme closeup aerial of fishing vessel "Granny Rosa" stretching its end of containment boom being deployed by the "Biehl Trader" during boom deployment test, Ship Escort and Response Vessel System (SERVS) - Valdez Harbor.

Slide: X  
Format: 35mm  
Original: X  
Technical Quality: Good  
Card Number: 1752  
Date: November 3, '89  
Subject: OIL INDUSTRY-SERVS  
User Status: Public Domain

Slide Number: 1753  
Subject Detail: Close aerial of boom deployment vessel "Biehl Trader" in calm waters during boom deployment test, Ship Escort and Response Vessel System (SERVS) - Valdez Harbor.

Slide: X  
Format: 35mm  
Original: X  
Technical Quality: Good  
Card Number: 1753  
Date: November 3, '89  
Subject: OIL INDUSTRY-SERVS  
User Status: Public Domain

Slide Number: 1754  
Subject Detail: Close aerial of boom deployment vessel "Biehl Trader" in calm waters during boom deployment test, Ship Escort and Response Vessel System (SERVS) - Valdez Harbor.

Slide: X  
Format: 35mm  
Original: X  
Technical Quality: Good  
Card Number: 1754  
Date: November 3, '89  
Subject: OIL INDUSTRY-SERVS  
User Status: Public Domain

Slide Number: 1755  
Subject Detail: Close aerial of boom deployment vessel "Biehl Trader" in calm waters during boom deployment test, Ship Escort and Response Vessel System (SERVS) - Valdez Harbor.

Slide: X  
Format: 35mm  
Original: X  
Technical Quality: Good  
Card Number: 1755  
Date: November 3, '89  
Subject: OIL INDUSTRY-SERVS  
User Status: Public Domain

Slide Number: 1756  
Subject Detail: Close aerial of boom deployment vessel "Biehl Trader" in calm waters during boom deployment test, Ship Escort and Response Vessel System (SERVS) - Valdez Harbor.

Slide: X  
Format: 35mm  
Original: X  
Technical Quality: Good  
Card Number: 1756  
Date: November 3, '89  
Subject: OIL INDUSTRY-SERVS  
User Status: Public Domain

Slide Number: 1757  
Subject Detail: Close aerial of boom deployment vessel "Biehl Trader" and fishing vessel in calm waters during boom deployment test, Ship Escort and Response Vessel System (SERVS) - Valdez Harbor.

Slide: X  
Format: 35mm  
Original: X  
Technical Quality: Good  
Card Number: 1757  
Date: November 3, '89  
Subject: OIL INDUSTRY-SERVS  
User Status: Public Domain

Slide Number: 1758  
Subject Detail: Close aerial of boom deployment vessel "Biehl Trader" and fishing vessel in calm waters during boom deployment test, Ship Escort and Response Vessel System (SERVS) - Valdez Harbor.

Slide: X  
Format: 35mm  
Original: X  
Technical Quality: Good  
Card Number: 1758  
Date: November 3, '89  
Subject: OIL INDUSTRY-SERVS  
User Status: Public Domain

Slide Number: 1759  
 Subject Detail: Aerial of support and boom deployment vessel "Foss Energizer" with tug boat in calm waters during boom deployment test, Ship Escort and Response Vessel System (SERVS) - Valdez Harbor.

Slide: X  
 Format: 35mm  
 Original: X  
 Technical Quality: Good  
 Card Number: 1759  
 Date: November 3, '89  
 Subject: OIL INDUSTRY-SERVS  
 User Status: Public Domain

Slide Number: 1760  
 Subject Detail: Aerial of support and boom deployment vessel "Foss Energizer" with tug boat in calm waters during boom deployment test, Ship Escort and Response Vessel System (SERVS) - Valdez Harbor.

Slide: X  
 Format: 35mm  
 Original: X  
 Technical Quality: Good  
 Card Number: 1760  
 Date: November 3, '89  
 Subject: OIL INDUSTRY-SERVS  
 User Status: Public Domain

Slide Number: 1761  
 Subject Detail: Aerial of support and boom deployment vessel "Foss Energizer" with tug boat in calm waters during boom deployment test, Ship Escort and Response Vessel System (SERVS) - Valdez Harbor.

Slide: X  
 Format: 35mm  
 Original: X  
 Technical Quality: Good  
 Card Number: 1761  
 Date: November 3, '89  
 Subject: OIL INDUSTRY-SERVS  
 User Status: Public Domain

Slide Number: 1762  
 Subject Detail: Close aerial of support and boom deployment vessel "Foss Energizer" with tug boat in calm waters during boom deployment test, Ship Escort and Response Vessel System (SERVS) - Valdez Harbor.

Slide: X  
 Format: 35mm  
 Original: X  
 Technical Quality: Good  
 Card Number: 1762  
 Date: November 3, '89  
 Subject: OIL INDUSTRY-SERVS  
 User Status: Public Domain

Slide Number: 1763  
 Subject Detail: Close aerial of support and boom deployment vessel "Foss Energizer" with tug boat in calm waters during boom deployment test, Ship Escort and Response Vessel System (SERVS) - Valdez Harbor.

Slide: X  
 Format: 35mm  
 Original: X  
 Technical Quality: Good  
 Card Number: 1763  
 Date: November 3, '89  
 Subject: OIL INDUSTRY-SERVS  
 User Status: Public Domain

Slide Number: 1764  
Subject Detail: Close aerial of support and boom deployment vessel "Foss Energizer" with tug boat in calm waters during boom deployment test, Ship Escort and Response Vessel System (SERVS) - Valdez Harbor.

Slide: X  
Format: 35mm  
Original: X  
Technical Quality: Good  
Card Number: 1764  
Date: November 3, '89  
Subject: OIL INDUSTRY-SERVS  
User Status: Public Domain

Slide Number: 1765  
Subject Detail: Close aerial of support and boom deployment vessel "Foss Energizer" with tug boat in calm waters during boom deployment test, Ship Escort and Response Vessel System (SERVS) - Valdez Harbor.

Slide: X  
Format: 35mm  
Original: X  
Technical Quality: Good  
Card Number: 1765  
Date: November 3, '89  
Subject: OIL INDUSTRY-SERVS  
User Status: Public Domain

Slide Number: 1766  
Subject Detail: Close aerial of support and boom deployment vessel "Foss Energizer" with tug boat in calm waters during boom deployment test, Ship Escort and Response Vessel System (SERVS) - Valdez Harbor.

Slide: X  
Format: 35mm  
Original: X  
Technical Quality: Good  
Card Number: 1766  
Date: November 3, '89  
Subject: OIL INDUSTRY-SERVS  
User Status: Public Domain

Slide Number: 1767  
Subject Detail: Close aerial of support and boom deployment vessel "Foss Energizer" with tug boat in calm waters during boom deployment test, Ship Escort and Response Vessel System (SERVS) - Valdez Harbor.

Slide: X  
Format: 35mm  
Original: X  
Technical Quality: Good  
Card Number: 1767  
Date: November 3, '89  
Subject: OIL INDUSTRY-SERVS  
User Status: Public Domain

Slide Number: 1768  
Subject Detail: Aerial of support and boom deployment vessel "Foss Energizer" in calm waters with the "Biehl Trader" deploying boom in the background during boom deployment test, Ship Escort and Response Vessel System (SERVS) - Valdez Harbor.

Slide: X  
Format: 35mm  
Original: X  
Technical Quality: Good  
Card Number: 1768  
Date: November 3, '89  
Subject: OIL INDUSTRY-SERVS  
User Status: Public Domain

Slide Number: 1769  
 Subject Detail: Overhead aerial of support and boom deployment vessel "Foss Energizer" with tug boat in calm waters during boom deployment test, Ship Escort and Response Vessel System (SERVS) - Valdez Harbor.

Slide: X  
 Format: 35mm  
 Original: X  
 Technical Quality: Good  
 Card Number: 1769  
 Date: November 3, '89  
 Subject: OIL INDUSTRY-SERVS  
 User Status: Public Domain

Slide Number: 1770  
 Subject Detail: Overhead close aerial of support and boom deployment vessel "Foss Energizer" with tug boat in calm waters during boom deployment test, Ship Escort and Response Vessel System (SERVS) - Valdez Harbor.

Slide: X  
 Format: 35mm  
 Original: X  
 Technical Quality: Good  
 Card Number: 1770  
 Date: November 3, '89  
 Subject: OIL INDUSTRY-SERVS  
 User Status: Public Domain

Slide Number: 1771  
 Subject Detail: Overhead close aerial of support and boom deployment vessel "Foss Energizer" with tug boat in calm waters during boom deployment test, Ship Escort and Response Vessel System (SERVS) - Valdez Harbor.

Slide: X  
 Format: 35mm  
 Original: X  
 Technical Quality: Good  
 Card Number: 1771  
 Date: November 3, '89  
 Subject: OIL INDUSTRY-SERVS  
 User Status: Public Domain

Slide Number: 1772  
 Subject Detail: Overhead close aerial of support and boom deployment vessel "Foss Energizer" with tug boat in calm waters during boom deployment test, Ship Escort and Response Vessel System (SERVS) - Valdez Harbor.

Slide: X  
 Format: 35mm  
 Original: X  
 Technical Quality: Good  
 Card Number: 1772  
 Date: November 3, '89  
 Subject: OIL INDUSTRY-SERVS  
 User Status: Public Domain

Slide Number: 1773  
 Subject Detail: Close aerial of support and boom deployment vessel "Foss Energizer" with tug boat in calm waters during boom deployment test, Ship Escort and Response Vessel System (SERVS) - Valdez Harbor.

Slide: X  
 Format: 35mm  
 Original: X  
 Technical Quality: Good  
 Card Number: 1773  
 Date: November 3, '89  
 Subject: OIL INDUSTRY-SERVS  
 User Status: Public Domain

Slide Number: 1774  
 Subject Detail: Close aerial of support and boom deployment vessel "Foss Energizer" with tug boat in calm waters during boom deployment test, Ship Escort and Response Vessel System (SERVS) - Valdez Harbor.

Slide: X  
 Format: 35mm  
 Original: X  
 Technical Quality: Good  
 Card Number: 1774  
 Date: November 3, '89  
 Subject: OIL INDUSTRY-SERVS  
 User Status: Public Domain

Slide Number: 1775  
 Subject Detail: Extreme close aerial of tug boat tied to the support and boom deployment vessel "Foss Energizer" during boom deployment test, Ship Escort and Response Vessel System (SERVS) - Valdez Harbor.

Slide: X  
 Format: 35mm  
 Original: X  
 Technical Quality: Good  
 Card Number: 1775  
 Date: November 3, '89  
 Subject: OIL INDUSTRY-SERVS  
 User Status: Public Domain

Slide Number: 1776  
 Subject Detail: Extreme close aerial of support and boom deployment vessel "Foss Energizer" with tug boat during boom deployment test, Ship Escort and Response Vessel System (SERVS) - Valdez Harbor.

Slide: X  
 Format: 35mm  
 Original: X  
 Technical Quality: Good  
 Card Number: 1776  
 Date: November 3, '89  
 Subject: OIL INDUSTRY-SERVS  
 User Status: Public Domain

Slide Number: 1777  
 Subject Detail: Extreme close aerial of support and boom deployment vessel "Foss Energizer" with tug boat during boom deployment test, Ship Escort and Response Vessel System (SERVS) - Valdez Harbor.

Slide: X  
 Format: 35mm  
 Original: X  
 Technical Quality: Good  
 Card Number: 1777  
 Date: November 3, '89  
 Subject: OIL INDUSTRY-SERVS  
 User Status: Public Domain

Slide Number: 1778  
 Subject Detail: Extreme close aerial of support and boom deployment vessel "Foss Energizer" during boom deployment test, Ship Escort and Response Vessel System (SERVS) - Valdez Harbor.

Slide: X  
 Format: 35mm  
 Original: X  
 Technical Quality: Good  
 Card Number: 1778  
 Date: November 3, '89  
 Subject: OIL INDUSTRY-SERVS  
 User Status: Public Domain

Slide Number: 1779  
 Subject Detail: Aerial of support and boom deployment vessel "Foss Energizer" with fishing vessel "Glacier Island" pulling boom from deck during deployment test, Ship Escort and Response Vessel System (SERVS) - Valdez Harbor.

Slide: X  
 Format: 35mm  
 Original: X  
 Technical Quality: Good  
 Card Number: 1779  
 Date: November 3, '89  
 Subject: OIL INDUSTRY-SERVS  
 User Status: Public Domain

Slide Number: 1780  
 Subject Detail: Close aerial of support and boom deployment vessel "Foss Energizer" with fishing vessel "Glacier Island" pulling boom from deck during deployment test, Ship Escort and Response Vessel System (SERVS) - Valdez Harbor.

Slide: X  
 Format: 35mm  
 Original: X  
 Technical Quality: Good  
 Card Number: 1780  
 Date: November 3, '89  
 Subject: OIL INDUSTRY-SERVS  
 User Status: Public Domain

Slide Number: 1781  
 Subject Detail: Close aerial of support and boom deployment vessel "Foss Energizer" with fishing vessel "Glacier Island" pulling boom from deck during deployment test, Ship Escort and Response Vessel System (SERVS) - Valdez Harbor.

Slide: X  
 Format: 35mm  
 Original: X  
 Technical Quality: Good  
 Card Number: 1781  
 Date: November 3, '89  
 Subject: OIL INDUSTRY-SERVS  
 User Status: Public Domain

Slide Number: 1782  
 Subject Detail: Close aerial of support and boom deployment vessel "Foss Energizer" with fishing vessel "Glacier Island" pulling boom from deck during deployment test, Ship Escort and Response Vessel System (SERVS) - Valdez Harbor.

Slide: X  
 Format: 35mm  
 Original: X  
 Technical Quality: Good  
 Card Number: 1782  
 Date: November 3, '89  
 Subject: OIL INDUSTRY-SERVS  
 User Status: Public Domain

Slide Number: 1783  
 Subject Detail: Close aerial of support and boom deployment vessel "Foss Energizer" with fishing vessel "Glacier Island" pulling boom from deck during deployment test, Ship Escort and Response Vessel System (SERVS) - Valdez Harbor.

Slide: X  
 Format: 35mm  
 Original: X  
 Technical Quality: Good  
 Card Number: 1783  
 Date: November 3, '89  
 Subject: OIL INDUSTRY-SERVS  
 User Status: Public Domain

Slide Number: 1784  
Subject Detail: Close aerial of support and boom deployment vessel "Foss Energizer" with fishing vessel "Glacier Island" pulling boom from deck during deployment test, Ship Escort and Response Vessel System (SERVS) - Valdez Harbor.

Slide: X  
Format: 35mm  
Original: X  
Technical Quality: Good  
Card Number: 1784  
Date: November 3, '89  
Subject: OIL INDUSTRY-SERVS  
User Status: Public Domain

Slide Number: 1785  
Subject Detail: Close aerial of support and boom deployment vessel "Foss Energizer" with fishing vessel "Glacier Island" pulling boom from deck during deployment test, Ship Escort and Response Vessel System (SERVS) - Valdez Harbor.

Slide: X  
Format: 35mm  
Original: X  
Technical Quality: Good  
Card Number: 1785  
Date: November 3, '89  
Subject: OIL INDUSTRY-SERVS  
User Status: Public Domain

Slide Number: 1786  
Subject Detail: Close aerial of support and boom deployment vessel "Foss Energizer" with fishing vessel "Glacier Island" pulling boom from deck during deployment test, Ship Escort and Response Vessel System (SERVS) - Valdez Harbor.

Slide: X  
Format: 35mm  
Original: X  
Technical Quality: Good  
Card Number: 1786  
Date: November 3, '89  
Subject: OIL INDUSTRY-SERVS  
User Status: Public Domain

Slide Number: 1787  
Subject Detail: Close aerial of support and boom deployment vessel "Foss Energizer" with fishing vessel "Glacier Island" pulling boom from deck during deployment test, Ship Escort and Response Vessel System (SERVS) - Valdez Harbor.

Slide: X  
Format: 35mm  
Original: X  
Technical Quality: Good  
Card Number: 1787  
Date: November 3, '89  
Subject: OIL INDUSTRY-SERVS  
User Status: Public Domain

Slide Number: 1788  
Subject Detail: Close aerial of support and boom deployment vessel "Foss Energizer" with fishing vessel "Glacier Island" pulling boom from deck during deployment test, Ship Escort and Response Vessel System (SERVS) - Valdez Harbor.

Slide: X  
Format: 35mm  
Original: X  
Technical Quality: Good  
Card Number: 1788  
Date: November 3, '89  
Subject: OIL INDUSTRY-SERVS  
User Status: Public Domain



Slide Number: 1789  
Subject Detail: Close aerial of support and boom deployment vessel "Foss Energizer" with fishing vessel "Glacier Island" pulling boom from deck during deployment test, Ship Escort and Response Vessel System (SERVS) - Valdez Harbor.

Slide: X  
Format: 35mm  
Original: X  
Technical Quality: Good  
Card Number: 1789  
Date: November 3, '89  
Subject: OIL INDUSTRY-SERVS  
User Status: Public Domain

Slide Number: 1790  
Subject Detail: Aerial of support and boom deployment vessel "Foss Energizer" with fishing vessel "Glacier Island" stretching containment boom from deck across the water to corral make-believe oil during boom deployment test, Ship Escort and Response Vessel System (SERVS) - Valdez Harbor.

Slide: X  
Format: 35mm  
Original: X  
Technical Quality: Good  
Card Number: 1790  
Date: November 3, '89  
Subject: OIL INDUSTRY-SERVS  
User Status: Public Domain

Slide Number: 1791  
Subject Detail: Aerial of support and boom deployment vessel "Foss Energizer" with fishing vessel "Glacier Island" stretching containment boom from deck across the water to corral make-believe oil during boom deployment test, Ship Escort and Response Vessel System (SERVS) - Valdez Harbor.

Slide: X  
Format: 35mm  
Original: X  
Technical Quality: Good  
Card Number: 1791  
Date: November 3, '89  
Subject: OIL INDUSTRY-SERVS  
User Status: Public Domain

Slide Number: 1792  
Subject Detail: Aerial of support and boom deployment vessel "Foss Energizer" with fishing vessel "Glacier Island" stretching containment boom from deck across the water to corral make-believe oil during boom deployment test, Ship Escort and Response Vessel System (SERVS) - Valdez Harbor.

Slide: X  
Format: 35mm  
Original: X  
Technical Quality: Good  
Card Number: 1792  
Date: November 3, '89  
Subject: OIL INDUSTRY-SERVS  
User Status: Public Domain

Slide Number: 1793  
Subject Detail: Aerial of support and boom deployment vessel "Foss Energizer" with fishing vessel "Glacier Island" stretching containment boom from deck across the water to corral make-believe oil during boom deployment test, Ship Escort and Response Vessel System (SERVS) - Valdez Harbor.

Slide: X  
Format: 35mm  
Original: X  
Technical Quality: Good  
Card Number: 1793  
Date: November 3, '89  
Subject: OIL INDUSTRY-SERVS  
User Status: Public Domain

Slide Number: 1794  
Subject Detail: Aerial of support and boom deployment vessel "Foss Energizer" with fishing vessel "Glacier Island" stretching containment boom from deck across the water to corral make-believe oil during boom deployment test, Ship Escort and Response Vessel System (SERVS) - Valdez Harbor.

Slide: X  
Format: 35mm  
Original: X  
Technical Quality: Good  
Card Number: 1794  
Date: November 3, '89  
Subject: OIL INDUSTRY-SERVS  
User Status: Public Domain

Slide Number: 1795  
Subject Detail: Aerial of support and boom deployment vessel "Foss Energizer" with fishing vessel "Glacier Island" stretching containment boom from deck across the water to corral make-believe oil during boom deployment test, Ship Escort and Response Vessel System (SERVS) - Valdez Harbor.

Slide: X  
Format: 35mm  
Original: X  
Technical Quality: Good  
Card Number: 1795  
Date: November 3, '89  
Subject: OIL INDUSTRY-SERVS  
User Status: Public Domain

Slide Number: 1796  
Subject Detail: Aerial of support and boom deployment vessel "Foss Energizer" with fishing vessel "Glacier Island" stretching containment boom from deck across the water to corral make-believe oil during boom deployment test, Ship Escort and Response Vessel System (SERVS) - Valdez Harbor.

Slide: X  
Format: 35mm  
Original: X  
Technical Quality: Good  
Card Number: 1796  
Date: November 3, '89  
Subject: OIL INDUSTRY-SERVS  
User Status: Public Domain

Slide Number: 1797  
 Subject Detail: Aerial of support and boom deployment vessel "Foss Energizer" with containment boom stretched across calm water during boom deployment test, Ship Escort and Response Vessel System (SERVS) - Valdez Harbor.

Slide: X  
 Format: 35mm  
 Original: X  
 Technical Quality: Good  
 Card Number: 1797  
 Date: November 3, '89  
 Subject: OIL INDUSTRY-SERVS  
 User Status: Public Domain

Slide Number: 1798  
 Subject Detail: Aerial of support and boom deployment vessel "Foss Energizer" with containment boom stretched across calm water during boom deployment test, Ship Escort and Response Vessel System (SERVS) - Valdez Harbor.

Slide: X  
 Format: 35mm  
 Original: X  
 Technical Quality: Good  
 Card Number: 1798  
 Date: November 3, '89  
 Subject: OIL INDUSTRY-SERVS  
 User Status: Public Domain

Slide Number: 1799  
 Subject Detail: Aerial of lightering vessel "Florida Bay" with tug boat wait to respond to a leaking oil tanker or to collect oil from skimmers during boom deployment test, Ship Escort and Response Vessel System (SERVS) - Valdez Harbor.

Slide: X  
 Format: 35mm  
 Original: X  
 Technical Quality: Good  
 Card Number: 1799  
 Date: November 3, '89  
 Subject: OIL INDUSTRY-SERVS  
 User Status: Public Domain

Slide Number: 1800  
 Subject Detail: Aerial of lightering vessel "Florida Bay" with tug boat wait to respond to a leaking oil tanker or to collect oil from skimmers during boom deployment test, Ship Escort and Response Vessel System (SERVS) - Valdez Harbor.

Slide: X  
 Format: 35mm  
 Original: X  
 Technical Quality: Good  
 Card Number: 1800  
 Date: November 3, '89  
 Subject: OIL INDUSTRY-SERVS  
 User Status: Public Domain

Slide Number: 1801  
 Subject Detail: Aerial of lightering vessel "Florida Bay" with tug boat wait to respond to a leaking oil tanker or to collect oil from skimmers during boom deployment test, Ship Escort and Response Vessel System (SERVS) - Valdez Harbor.

Slide: X  
 Format: 35mm  
 Original: X  
 Technical Quality: Good  
 Card Number: 1801  
 Date: November 3, '89  
 Subject: OIL INDUSTRY-SERVS  
 User Status: Public Domain

Slide Number: 1802  
Subject Detail: Aerial of lightering vessel "Florida Bay" with tug boat wait to respond to a leaking oil tanker or to collect oil from skimmers during boom deployment test, Ship Escort and Response Vessel System (SERVS) - Valdez Harbor.

Slide: X  
Format: 35mm  
Original: X  
Technical Quality: Good  
Card Number: 1802  
Date: November 3, '89  
Subject: OIL INDUSTRY-SERVS  
User Status: Public Domain

Slide Number: 1803  
Subject Detail: Aerial of lightering vessel "Florida Bay" with tug boat wait to respond to a leaking oil tanker or to collect oil from skimmers during boom deployment test, Ship Escort and Response Vessel System (SERVS) - Valdez Harbor.

Slide: X  
Format: 35mm  
Original: X  
Technical Quality: Good  
Card Number: 1803  
Date: November 3, '89  
Subject: OIL INDUSTRY-SERVS  
User Status: Public Domain

Slide Number: 1804  
Subject Detail: Aerial of lightering vessel "Florida Bay" with tug boat wait to respond to a leaking oil tanker or to collect oil from skimmers during boom deployment test, Ship Escort and Response Vessel System (SERVS) - Valdez Harbor.

Slide: X  
Format: 35mm  
Original: X  
Technical Quality: Good  
Card Number: 1804  
Date: November 3, '89  
Subject: OIL INDUSTRY-SERVS  
User Status: Public Domain

Slide Number: 1805  
Subject Detail: Aerial of lightering vessel "Florida Bay" with tug boat wait to respond to a leaking oil tanker or to collect oil from skimmers during boom deployment test, Ship Escort and Response Vessel System (SERVS) - Valdez Harbor.

Slide: X  
Format: 35mm  
Original: X  
Technical Quality: Good  
Card Number: 1805  
Date: November 3, '89  
Subject: OIL INDUSTRY-SERVS  
User Status: Public Domain

Slide Number: 1806  
Subject Detail: Aerial of lightering vessel "Florida Bay" with tug boat wait to respond to a leaking oil tanker or to collect oil from skimmers during boom deployment test, Ship Escort and Response Vessel System (SERVS) - Valdez Harbor.

Slide: X  
Format: 35mm  
Original: X  
Technical Quality: Good  
Card Number: 1806  
Date: November 3, '89  
Subject: OIL INDUSTRY-SERVS  
User Status: Public Domain

Slide Number: 1807  
 Subject Detail: Aerial of lightering vessel "Florida Bay" with tug boat wait to respond to a leaking oil tanker or to collect oil from skimmers during boom deployment test, Ship Escort and Response Vessel System (SERVS) - Valdez Harbor.

Slide: X  
 Format: 35mm  
 Original: X  
 Technical Quality: Good  
 Card Number: 1807  
 Date: November 3, '89  
 Subject: OIL INDUSTRY-SERVS  
 User Status: Public Domain

Slide Number: 1808  
 Subject Detail: Aerial of lightering vessel "Florida Bay" with tug boat wait to respond to a leaking oil tanker or to collect oil from skimmers during boom deployment test, Ship Escort and Response Vessel System (SERVS) - Valdez Harbor.

Slide: X  
 Format: 35mm  
 Original: X  
 Technical Quality: Good  
 Card Number: 1808  
 Date: November 3, '89  
 Subject: OIL INDUSTRY-SERVS  
 User Status: Public Domain

Slide Number: 1809  
 Subject Detail: Aerial of lightering vessel "Florida Bay" with tug boat wait to respond to a leaking oil tanker or to collect oil from skimmers during boom deployment test, Ship Escort and Response Vessel System (SERVS) - Valdez Harbor.

Slide: X  
 Format: 35mm  
 Original: X  
 Technical Quality: Good  
 Card Number: 1809  
 Date: November 3, '89  
 Subject: OIL INDUSTRY-SERVS  
 User Status: Public Domain

Slide Number: 1810  
 Subject Detail: Aerial of lightering vessel "Florida Bay" with tug boat wait to respond to a leaking oil tanker or to collect oil from skimmers during boom deployment test, Ship Escort and Response Vessel System (SERVS) - Valdez Harbor.

Slide: X  
 Format: 35mm  
 Original: X  
 Technical Quality: Good  
 Card Number: 1810  
 Date: November 3, '89  
 Subject: OIL INDUSTRY-SERVS  
 User Status: Public Domain

Slide Number: 1811  
 Subject Detail: Aerial of lightering vessel "Florida Bay" with tug boat wait to respond to a leaking oil tanker or to collect oil from skimmers during boom deployment test, Ship Escort and Response Vessel System (SERVS) - Valdez Harbor.

Slide: X  
 Format: 35mm  
 Original: X  
 Technical Quality: Good  
 Card Number: 1811  
 Date: November 3, '89  
 Subject: OIL INDUSTRY-SERVS  
 User Status: Public Domain

Slide Number: 1812  
Subject Detail: Close aerial of lightering vessel "Florida Bay" with tug boat wait to respond to a leaking oil tanker or to collect oil from skimmers during boom deployment test, Ship Escort and Response Vessel System (SERVS) - Valdez Harbor.

Slide: X  
Format: 35mm  
Original: X  
Technical Quality: Good  
Card Number: 1812  
Date: November 3, '89  
Subject: OIL INDUSTRY-SERVS  
User Status: Public Domain

Slide Number: 1813  
Subject Detail: Close aerial of lightering vessel "Florida Bay" with tug boat wait to respond to a leaking oil tanker or to collect oil from skimmers during boom deployment test, Ship Escort and Response Vessel System (SERVS) - Valdez Harbor.

Slide: X  
Format: 35mm  
Original: X  
Technical Quality: Good  
Card Number: 1813  
Date: November 3, '89  
Subject: OIL INDUSTRY-SERVS  
User Status: Public Domain

Slide Number: 1814  
Subject Detail: Close aerial of lightering vessel "Florida Bay" with tug boat wait to respond to a leaking oil tanker or to collect oil from skimmers during boom deployment test, Ship Escort and Response Vessel System (SERVS) - Valdez Harbor.

Slide: X  
Format: 35mm  
Original: X  
Technical Quality: Good  
Card Number: 1814  
Date: November 3, '89  
Subject: OIL INDUSTRY-SERVS  
User Status: Public Domain

Slide Number: 1815  
Subject Detail: Close aerial of lightering vessel "Florida Bay" with tug boat wait to respond to a leaking oil tanker or to collect oil from skimmers during boom deployment test, Ship Escort and Response Vessel System (SERVS) - Valdez Harbor.

Slide: X  
Format: 35mm  
Original: X  
Technical Quality: Good  
Card Number: 1815  
Date: November 3, '89  
Subject: OIL INDUSTRY-SERVS  
User Status: Public Domain

Slide Number: 1816  
Subject Detail: Close aerial of lightering vessel "Florida Bay" with tug boat wait to respond to a leaking oil tanker or to collect oil from skimmers during boom deployment test, Ship Escort and Response Vessel System (SERVS) - Valdez Harbor.

Slide: X  
Format: 35mm  
Original: X  
Technical Quality: Good  
Card Number: 1816  
Date: November 3, '89  
Subject: OIL INDUSTRY-SERVS  
User Status: Public Domain

Slide Number: 1817  
 Subject Detail: Close aerial of lightering vessel "Florida Bay" with tug boat wait to respond to a leaking oil tanker or to collect oil from skimmers during boom deployment test, Ship Escort and Response Vessel System (SERVS) - Valdez Harbor.

Slide: X  
 Format: 35mm  
 Original: X  
 Technical Quality: Good  
 Card Number: 1817  
 Date: November 3, '89  
 Subject: OIL INDUSTRY-SERVS  
 User Status: Public Domain

Slide Number: 1818  
 Subject Detail: Close aerial of lightering vessel "Florida Bay" with tug boat wait to respond to a leaking oil tanker or to collect oil from skimmers during boom deployment test, Ship Escort and Response Vessel System (SERVS) - Valdez Harbor.

Slide: X  
 Format: 35mm  
 Original: X  
 Technical Quality: Good  
 Card Number: 1818  
 Date: November 3, '89  
 Subject: OIL INDUSTRY-SERVS  
 User Status: Public Domain

Slide Number: 1819  
 Subject Detail: Close aerial of lightering vessel "Florida Bay" with tug boat wait to respond to a leaking oil tanker or to collect oil from skimmers during boom deployment test, Ship Escort and Response Vessel System (SERVS) - Valdez Harbor.

Slide: X  
 Format: 35mm  
 Original: X  
 Technical Quality: Good  
 Card Number: 1819  
 Date: November 3, '89  
 Subject: OIL INDUSTRY-SERVS  
 User Status: Public Domain

Slide Number: 1820  
 Subject Detail: Close aerial of tug boat tied to the stem of the lightering vessel "Florida Bay" during boom deployment test, Ship Escort and Response Vessel System (SERVS) - Valdez Harbor.

Slide: X  
 Format: 35mm  
 Original: X  
 Technical Quality: Good  
 Card Number: 1820  
 Date: November 3, '89  
 Subject: OIL INDUSTRY-SERVS  
 User Status: Public Domain

Slide Number: 1821  
 Subject Detail: Close aerial of tug boat tied to the stem of the lightering vessel "Florida Bay" during boom deployment test, Ship Escort and Response Vessel System (SERVS) - Valdez Harbor.

Slide: X  
 Format: 35mm  
 Original: X  
 Technical Quality: Good  
 Card Number: 1821  
 Date: November 3, '89  
 Subject: OIL INDUSTRY-SERVS  
 User Status: Public Domain

Slide Number: 1822  
Subject Detail: Fish pickers pick fish from beach as setnetters catch is brought on shore (wide shot) - Kenai Penninsula (Cook Inlet).  
Slide: X  
Format: 35mm  
Original: X  
Technical Quality: Good  
Card Number: 1822  
Date: July 16, '89  
Subject: FISHING-COMMERCIAL  
PEOPLE-FISHING  
User Status: Public Domain

Slide Number: 1823  
Subject Detail: Fish pickers pick fish from beach as setnetters catch is brought on shore (wide shot) - Kenai Penninsula (Cook Inlet).  
Slide: X  
Format: 35mm  
Original: X  
Technical Quality: Good  
Card Number: 1823  
Date: July 16, '89  
Subject: FISHING-COMMERCIAL  
PEOPLE-FISHING  
User Status: Public Domain

Slide Number: 1824  
Subject Detail: Commercial driftnet boats anchored up in river during salmon run. Not allowed to fish because of mousse and oil debris found in their fishing waters caused by the Exxon Valdez (ex/wide shot) - Kenai River (Cook Inlet).  
Slide: X  
Format: 35mm  
Original: X  
Technical Quality: Good  
Card Number: 1824  
Date: July 16, '89  
Subject: FISHING-COMMERCIAL  
User Status: Public Domain

Slide Number: 1825  
Subject Detail: Commercial driftnet boats anchored up in river during salmon run. Not allowed to fish because of mousse and oil debris found in their fishing waters caused by the Exxon Valdez (ex/wide shot) - Kenai River (Cook Inlet).  
Slide: X  
Format: 35mm  
Original: X  
Technical Quality: Good  
Card Number: 1825  
Date: July 16, '89  
Subject: FISHING-COMMERCIAL  
User Status: Public Domain

Slide Number: 1826  
Subject Detail: Commercial driftnet boats anchored up in river during salmon run. Not allowed to fish because of mousse and oil debris found in their fishing waters caused by the Exxon Valdez (wide shot) - Kenai River (Cook Inlet).  
Slide: X  
Format: 35mm  
Original: X  
Technical Quality: Good  
Card Number: 1826  
Date: July 16, '89  
Subject: FISHING-COMMERCIAL  
User Status: Public Domain



Slide Number: 1827  
 Subject Detail: Commercial driftnet boats anchored up in river during salmon run. Not allowed to fish because of mousse and oil debris found in their fishing waters caused by the Exxon Valdez - Kenai River (Cook Inlet).

Slide: X  
 Format: 35mm  
 Original: X  
 Technical Quality: Good  
 Card Number: 1827  
 Date: July 16, '89  
 Subject: FISHING-COMMERCIAL  
 User Status: Public Domain

Slide Number: 1828  
 Subject Detail: Commercial driftnet boats anchored up in river during salmon run. Not allowed to fish because of mousse and oil debris found in their fishing waters caused by the Exxon Valdez - Kenai River (Cook Inlet).

Slide: X  
 Format: 35mm  
 Original: X  
 Technical Quality: Good  
 Card Number: 1828  
 Date: July 16, '89  
 Subject: FISHING-COMMERCIAL  
 User Status: Public Domain

Slide Number: 1829  
 Subject Detail: Commercial driftnet boats anchored up in river during salmon run. Not allowed to fish because of mousse and oil debris found in their fishing waters caused by the Exxon Valdez - Kenai River (Cook Inlet).

Slide: X  
 Format: 35mm  
 Original: X  
 Technical Quality: Good  
 Card Number: 1829  
 Date: July 16, '89  
 Subject: FISHING-COMMERCIAL  
 User Status: Public Domain

Slide Number: 1830  
 Subject Detail: Commercial driftnet boats anchored up next to seafood processors. Not allowed to fish because of mousse and oil debris found in their fishing waters caused by the Exxon Valdez (wide shot) - Kenai River (Cook Inlet).

Slide: X  
 Format: 35mm  
 Original: X  
 Technical Quality: Good  
 Card Number: 1830  
 Date: July 16, '89  
 Subject: FISHING-COMMERCIAL  
 User Status: Public Domain

Slide Number: 1831  
 Subject Detail: Commercial driftnet boats are docked at harbor while seagulls frolic. Not allowed to fish because of mousse and oil debris found in their fishing waters caused by the Exxon Valdez (wide shot) - Kenai Boat Harbor (Cook Inlet).

Slide: X  
 Format: 35mm  
 Original: X  
 Technical Quality: Good  
 Card Number: 1831  
 Date: July 17, '89  
 Subject: FISHING-COMMERCIAL  
 User Status: Public Domain

Slide Number: 1832  
 Subject Detail: Seagulls frolic and chase after scraps next to high dock - Kenai Boat Harbor (Cook Inlet).  
 Slide: X  
 Format: 35mm  
 Original: X  
 Technical Quality: Good  
 Card Number: 1832  
 Date: July 17, '89  
 Subject: FISHING-COMMERCIAL  
 User Status: Public Domain

Slide Number: 1833  
 Subject Detail: Seagulls frolic and chase after scraps next to high dock - Kenai Boat Harbor (Cook Inlet).  
 Slide: X  
 Format: 35mm  
 Original: X  
 Technical Quality: Good  
 Card Number: 1833  
 Date: July 17, '89  
 Subject: FISHING-COMMERCIAL  
 User Status: Public Domain

Slide Number: 1834  
 Subject Detail: Seagulls frolic and chase after scraps next to high dock - Kenai Boat Harbor (Cook Inlet).  
 Slide: X  
 Format: 35mm  
 Original: X  
 Technical Quality: Good  
 Card Number: 1834  
 Date: July 17, '89  
 Subject: FISHING-COMMERCIAL  
 User Status: Public Domain

Slide Number: 1835  
 Subject Detail: Seagulls rest on dingy, seagulls in water - Kenai Boat Harbor (Cook Inlet).  
 Slide: X  
 Format: 35mm  
 Original: X  
 Technical Quality: Good  
 Card Number: 1835  
 Date: July 17, '89  
 Subject: FISHING-COMMERCIAL  
 User Status: Public Domain

Slide Number: 1836  
 Subject Detail: Seagulls dive bomb scraps while driftnet boat brings in sample catch of fish to check for oil contamination. Not allowed to fish because of mousse and oil debris found in their fishing waters caused by the Exxon Valdez - Kenai Boat Harbor (Cook Inlet).  
 Slide: X  
 Format: 35mm  
 Original: X  
 Technical Quality: Good  
 Card Number: 1836  
 Date: July 17, '89  
 Subject: FISHING-COMMERCIAL  
 User Status: Public Domain

Slide Number: 1837  
Subject Detail: Driftnet boat brings in sample catch of fish to check for oil contamination. Not allowed to fish because of mousse and oil debris found in their fishing waters caused by the Exxon Valdez - Kenai Boat Harbor (Cook Inlet).

Slide: X  
Format: 35mm  
Original: X  
Technical Quality: Good  
Card Number: 1837  
Date: July 17, '89  
Subject: FISHING-COMMERCIAL  
PEOPLE-FISHING  
User Status: Public Domain

Slide Number: 1838  
Subject Detail: Setnetters pick fish from boat, wave cresting, anchor rope stretches to net from shore, scenic mountains (wide shot) - Kenai River (Cook Inlet).

Slide: X  
Format: 35mm  
Original: X  
Technical Quality: Good  
Card Number: 1838  
Date: July 17, '89  
Subject: FISHING-COMMERCIAL  
PEOPLE-FISHING  
User Status: Public Domain

Slide Number: 1839  
Subject Detail: Setnetters pick fish from boat, waves lapping, anchor rope stretches to net from shore, scenic mountains (wide shot) - Kenai River (Cook Inlet).

Slide: X  
Format: 35mm  
Original: X  
Technical Quality: Good  
Card Number: 1839  
Date: July 17, '89  
Subject: FISHING-COMMERCIAL  
PEOPLE-FISHING  
User Status: Public Domain

Slide Number: 1840  
Subject Detail: Setnetters drive boats up to salmon net to begin picking fish from boat, scenic mountains in the background (wide shot) - Kenai River (Cook Inlet).

Slide: X  
Format: 35mm  
Original: X  
Technical Quality: Good  
Card Number: 1840  
Date: July 17, '89  
Subject: FISHING-COMMERCIAL  
PEOPLE-FISHING  
User Status: Public Domain

Slide Number: 1841  
Subject Detail: Setnetters in boat pick fish from net, scenic mountains in the background (wide shot) - Kenai River (Cook Inlet).  
Slide: X  
Format: 35mm  
Original: X  
Technical Quality: Good  
Card Number: 1841  
Date: July 17, '89  
Subject: FISHING-COMMERCIAL  
PEOPLE-FISHING  
User Status: Public Domain

Slide Number: 1842  
Subject Detail: Setnetters in boat pick fish from water emerged net, scenic mountains in the background - Kenai River (Cook Inlet).  
Slide: X  
Format: 35mm  
Original: X  
Technical Quality: Good  
Card Number: 1842  
Date: July 17, '89  
Subject: FISHING-COMMERCIAL  
PEOPLE-FISHING  
User Status: Public Domain

Slide Number: 1843  
Subject Detail: Setnetters in boat pick fish from water emerged net, scenic mountains in the background - Kenai River (Cook Inlet).  
Slide: X  
Format: 35mm  
Original: X  
Technical Quality: Good  
Card Number: 1843  
Date: July 17, '89  
Subject: FISHING-COMMERCIAL  
PEOPLE-FISHING  
User Status: Public Domain

Slide Number: 1844  
Subject Detail: Setnetters in boat pick fish from water emerged net, scenic mountains in the background - Kenai River (Cook Inlet).  
Slide: X  
Format: 35mm  
Original: X  
Technical Quality: Good  
Card Number: 1844  
Date: July 17, '89  
Subject: FISHING-COMMERCIAL  
PEOPLE-FISHING  
User Status: Public Domain

Slide Number: 1845  
Subject Detail: Setnetters in boat pick fish from water emerged net, scenic mountains in the background - Kenai River (Cook Inlet).  
Slide: X  
Format: 35mm  
Original: X  
Technical Quality: Good  
Card Number: 1845  
Date: July 17, '89  
Subject: FISHING-COMMERCIAL  
PEOPLE-FISHING  
User Status: Public Domain

Slide Number: 1846  
Subject Detail: Setnetters toss fish from beached boat to fish crate in back of truck - Kenai River (Cook Inlet)

Slide: X  
Format: 35mm  
Original: X  
Technical Quality: Good  
Card Number: 1846  
Date: July 17, '89  
Subject: FISHING-COMMERCIAL  
PEOPLE-FISHING  
User Status: Public Domain

Slide Number: 1847  
Subject Detail: Lady in slime line counts fish on conveyor belt - Kenai Boat Harbor (Cook Inlet).

Slide: X  
Format: 35mm  
Original: X  
Technical Quality: Good  
Card Number: 1847  
Date: July 17, '89  
Subject: FISHING-COMMERCIAL  
PEOPLE-FISHING  
User Status: Public Domain

Slide Number: 1848  
Subject Detail: Lady in slime line counts fish on conveyor belt - Kenai Boat Harbor (Cook Inlet).

Slide: X  
Format: 35mm  
Original: X  
Technical Quality: Good  
Card Number: 1848  
Date: July 17, '89  
Subject: FISHING-COMMERCIAL  
PEOPLE-FISHING  
User Status: Public Domain

Slide Number: 1849  
Subject Detail: Lady in slime line counts fish on conveyor belt - Kenai Boat Harbor (Cook Inlet).

Slide: X  
Format: 35mm  
Original: X  
Technical Quality: Good  
Card Number: 1849  
Date: July 17, '89  
Subject: FISHING-COMMERCIAL  
PEOPLE-FISHING  
User Status: Public Domain

Slide Number: 1850  
Subject Detail: Lady in slime line counts fish on conveyor belt - Kenai Boat Harbor (Cook Inlet).

Slide: X  
Format: 35mm  
Original: X  
Technical Quality: Good  
Card Number: 1850  
Date: July 17, '89  
Subject: FISHING-COMMERCIAL  
PEOPLE-FISHING  
User Status: Public Domain

Slide Number: 1851  
 Subject Detail: Fresh caught salmon pass silently on slime line - Kenai Boat Harbor (Cook Inlet).  
 Slide: X  
 Format: 35mm  
 Original: X  
 Technical Quality: Good  
 Card Number: 1851  
 Date: July 17, '89  
 Subject: FISHING-COMMERCIAL  
 User Status: Public Domain

Slide Number: 1852  
 Subject Detail: Fresh caught salmon pass silently on slime line - Kenai Boat Harbor (Cook Inlet).  
 Slide: X  
 Format: 35mm  
 Original: X  
 Technical Quality: Good  
 Card Number: 1852  
 Date: July 17, '89  
 Subject: FISHING-COMMERCIAL  
 User Status: Public Domain

Slide Number: 1853  
 Subject Detail: Driftnet fisherman mends last years tear in fishing net. Not allowed to fish because of mousse and oil debris found in their fishing waters caused by the Exxon Valdez - Kenai Boat Harbor (Cook Inlet).  
 Slide: X  
 Format: 35mm  
 Original: X  
 Technical Quality: Good  
 Card Number: 1853  
 Date: July 18, '89  
 Subject: FISHING-COMMERCIAL  
 PEOPLE-FISHING  
 User Status: Public Domain

Slide Number: 1854  
 Subject Detail: Driftnet fisherman mends last years tear in fishing net. Not allowed to fish because of mousse and oil debris found in their fishing waters caused by the Exxon Valdez - Kenai Boat Harbor (Cook Inlet).  
 Slide: X  
 Format: 35mm  
 Original: X  
 Technical Quality: Good  
 Card Number: 1854  
 Date: July 18, '89  
 Subject: FISHING-COMMERCIAL  
 PEOPLE-FISHING  
 User Status: Public Domain

Slide Number: 1855  
 Subject Detail: Driftnet fisherman mends last years tear in fishing net (nets view). Not allowed to fish because of mousse and oil debris found in their fishing waters caused by the Exxon Valdez - Kenai Boat Harbor (Cook Inlet).

Slide: X  
 Format: 35mm  
 Original: X  
 Technical Quality: Good  
 Card Number: 1855  
 Date: July 18, '89  
 Subject: FISHING-COMMERCIAL  
 PEOPLE-FISHING  
 User Status: Public Domain

Slide Number: 1856  
 Subject Detail: Driftnet boat in storage out of water, fishing nets on rack. Not allowed to fish because of mousse and oil debris found in their fishing waters caused by the Exxon Valdez - Kenai Boat Harbor (Cook Inlet).

Slide: X  
 Format: 35mm  
 Original: X  
 Technical Quality: Good  
 Card Number: 1856  
 Date: July 18, '89  
 Subject: FISHING-COMMERCIAL  
 User Status: Public Domain

Slide Number: 1857  
 Subject Detail: Aerial of commercial fishing boats of the Frustrated Independant Fish Harvesters (F.I.S.H.) attempting to blockade an oil tanker from docking, protesting oil spills that were preventable. Not allowed to fish because of mousse and oil debris found in their fishing waters caused by the Exxon Valdez (ex/wide shot) - Kenai River (Cook Inlet).

Slide: X  
 Format: 35mm  
 Original: X  
 Technical Quality: Good  
 Card Number: 1857  
 Date: July 20, '89  
 Subject: FISHING-ISSUES  
 OIL INDUSTRY-NIKISKI TERMINAL  
 OIL INDUSTRY-TANKERS  
 User Status: Public Domain

Slide Number: 1858  
 Subject Detail: Aerial of commercial fishing boats of the Frustrated Independant Fish Harvesters (F.I.S.H.) attempting to blockade an oil tanker from docking, protesting oil spills that were preventable. Not allowed to fish because of mousse and oil debris found in their fishing waters caused by the Exxon Valdez (ex/wide shot) - Kenai River (Cook Inlet).

Slide: X  
 Format: 35mm  
 Original: X  
 Technical Quality: Good  
 Card Number: 1858  
 Date: July 20, '89  
 Subject: FISHING-ISSUES  
 OIL INDUSTRY-NIKISKI TERMINAL  
 OIL INDUSTRY-TANKERS  
 User Status: Public Domain

Slide Number: 1859  
Subject Detail: Aerial of commercial fishing boats of the Frustrated Independant Fish Harvesters (F.I.S.H.) attempting to blockade an oil tanker from docking, protesting oil spills that were preventable. Not allowed to fish because of mousse and oil debris found in their fishing waters caused by the Exxon Valdez (ex/wide shot) - Kenai River (Cook Inlet).

Slide: X  
Format: 35mm  
Original: X  
Technical Quality: Good  
Card Number: 1859  
Date: July 20, '89  
Subject: FISHING-ISSUES  
OIL INDUSTRY-NIKISKI TERMINAL  
OIL INDUSTRY-TANKERS

User Status: Public Domain

Slide Number: 1860  
Subject Detail: Aerial of commercial fishing boats of the Frustrated Independant Fish Harvesters (F.I.S.H.) attempting to blockade an oil tanker from docking, protesting oil spills that were preventable. Not allowed to fish because of mousse and oil debris found in their fishing waters caused by the Exxon Valdez (ex/wide shot) - Kenai River (Cook Inlet).

Slide: X  
Format: 35mm  
Original: X  
Technical Quality: Good  
Card Number: 1860  
Date: July 20, '89  
Subject: FISHING-ISSUES  
OIL INDUSTRY-NIKISKI TERMINAL  
OIL INDUSTRY-TANKERS

User Status: Public Domain

Slide Number: 1861  
Subject Detail: Aerial of commercial fishing boats of the Frustrated Independant Fish Harvesters (F.I.S.H.) attempting to blockade an oil tanker from docking, protesting oil spills that were preventable. Not allowed to fish because of mousse and oil debris found in their fishing waters caused by the Exxon Valdez (wide shot) - Kenai River (Cook Inlet).

Slide: X  
Format: 35mm  
Original: X  
Technical Quality: Good  
Card Number: 1861  
Date: July 20, '89  
Subject: FISHING-ISSUES  
OIL INDUSTRY-NIKISKI TERMINAL  
OIL INDUSTRY-TANKERS

User Status: Public Domain

Slide Number: 1862  
Subject Detail: Aerial of commercial fishing boats of the Frustrated Independant Fish Harvesters (F.I.S.H.) attempting to blockade an oil tanker from docking, protesting oil spills that were preventable. Not allowed to fish because of mousse and oil debris found in their fishing waters caused by the Exxon Valdez (wide shot) - Kenai River (Cook Inlet).

Slide: X  
Format: 35mm  
Original: X  
Technical Quality: Good  
Card Number: 1862  
Date: July 20, '89  
Subject: FISHING-ISSUES  
OIL INDUSTRY-NIKISKI TERMINAL  
OIL INDUSTRY-TANKERS

User Status: Public Domain



Slide Number: 1863  
 Subject Detail: Aerial of commercial fishing boats of the Frustrated Independant Fish Harvesters (F.I.S.H.) attempting to blockade an oil tanker from docking, protesting oil spills that were preventable. Not allowed to fish because of mousse and oil debris found in their fishing waters caused by the Exxon Valdez (wide shot) - Kenai River (Cook Inlet).

Slide: X  
 Format: 35mm  
 Original: X  
 Technical Quality: Good  
 Card Number: 1863  
 Date: July 20, '89  
 Subject: FISHING-ISSUES  
 OIL INDUSTRY-NIKISKI TERMINAL  
 OIL INDUSTRY-TANKERS

User Status: Public Domain

Slide Number: 1864  
 Subject Detail: Aerial of commercial fishing boats of the Frustrated Independant Fish Harvesters (F.I.S.H.) attempting to blockade an oil tanker from docking, protesting oil spills that were preventable. Not allowed to fish because of mousse and oil debris found in their fishing waters caused by the Exxon Valdez (wide shot) - Kenai River (Cook Inlet).

Slide: X  
 Format: 35mm  
 Original: X  
 Technical Quality: Good  
 Card Number: 1864  
 Date: July 20, '89  
 Subject: FISHING-ISSUES  
 OIL INDUSTRY-NIKISKI TERMINAL  
 OIL INDUSTRY-TANKERS

User Status: Public Domain

Slide Number: 1865  
 Subject Detail: Aerial of commercial fishing boats of the Frustrated Independant Fish Harvesters (F.I.S.H.) attempting to blockade an oil tanker from docking, protesting oil spills that were preventable. Not allowed to fish because of mousse and oil debris found in their fishing waters caused by the Exxon Valdez (wide shot) - Kenai River (Cook Inlet).

Slide: X  
 Format: 35mm  
 Original: X  
 Technical Quality: Good  
 Card Number: 1865  
 Date: July 20, '89  
 Subject: FISHING-ISSUES  
 OIL INDUSTRY-NIKISKI TERMINAL  
 OIL INDUSTRY-TANKERS

User Status: Public Domain

Slide Number: 1866  
 Subject Detail: Aerial of commercial fishing boats of the Frustrated Independant Fish Harvesters (F.I.S.H.) attempting to blockade an oil tanker from docking, protesting oil spills that were preventable. Not allowed to fish because of mousse and oil debris found in their fishing waters caused by the Exxon Valdez (wide shot) - Kenai River (Cook Inlet).

Slide: X  
 Format: 35mm  
 Original: X  
 Technical Quality: Good  
 Card Number: 1866  
 Date: July 20, '89  
 Subject: FISHING-ISSUES  
 OIL INDUSTRY-NIKISKI TERMINAL  
 OIL INDUSTRY-TANKERS

User Status: Public Domain

Slide Number: 1867  
Subject Detail: Aerial of commercial fishing boats of the Frustrated Independant Fish Harvesters (F.I.S.H.) attempting to blockade an oil tanker from docking, protesting oil spills that were preventable. Not allowed to fish because of mousse and oil debris found in their fishing waters caused by the Exxon Valdez (wide shot) - Kenai River (Cook Inlet).

Slide: X  
Format: 35mm  
Original: X  
Technical Quality: Good  
Card Number: 1867  
Date: July 20, '89  
Subject: FISHING-ISSUES  
OIL INDUSTRY-NIKISKI TERMINAL  
OIL INDUSTRY-TANKERS

User Status: Public Domain

Slide Number: 1868  
Subject Detail: Aerial of commercial fishing boats of the Frustrated Independant Fish Harvesters (F.I.S.H.) attempting to blockade an oil tanker from docking, protesting oil spills that were preventable. Not allowed to fish because of mousse and oil debris found in their fishing waters caused by the Exxon Valdez (wide shot) - Kenai River (Cook Inlet).

Slide: X  
Format: 35mm  
Original: X  
Technical Quality: Good  
Card Number: 1868  
Date: July 20, '89  
Subject: FISHING-ISSUES  
OIL INDUSTRY-NIKISKI TERMINAL  
OIL INDUSTRY-TANKERS

User Status: Public Domain

Slide Number: 1869  
Subject Detail: Aerial of commercial fishing boats of the Frustrated Independant Fish Harvesters (F.I.S.H.) attempting to blockade an oil tanker from docking, protesting oil spills that were preventable. Not allowed to fish because of mousse and oil debris found in their fishing waters caused by the Exxon Valdez (wide shot) - Kenai River (Cook Inlet).

Slide: X  
Format: 35mm  
Original: X  
Technical Quality: Good  
Card Number: 1869  
Date: July 20, '89  
Subject: FISHING-ISSUES  
OIL INDUSTRY-NIKISKI TERMINAL  
OIL INDUSTRY-TANKERS

User Status: Public Domain

Slide Number: 1870  
Subject Detail: Aerial of commercial fishing boats of the Frustrated Independant Fish Harvesters (F.I.S.H.) attempting to blockade an oil tanker from docking, protesting oil spills that were preventable. Not allowed to fish because of mousse and oil debris found in their fishing waters caused by the Exxon Valdez (wide shot) - Kenai River (Cook Inlet).

Slide: X  
Format: 35mm  
Original: X  
Technical Quality: Good  
Card Number: 1870  
Date: July 20, '89  
Subject: FISHING-ISSUES  
OIL INDUSTRY-NIKISKI TERMINAL  
OIL INDUSTRY-TANKERS

User Status: Public Domain

Slide Number: 1871  
Subject Detail: Aerial of commercial fishing boats of the Frustrated Independant Fish Harvesters (F.I.S.H.) attempting to blockade an oil tanker from docking, protesting oil spills that were preventable. Not allowed to fish because of mousse and oil debris found in their fishing waters caused by the Exxon Valdez (wide shot) - Kenai River (Cook Inlet).

Slide: X  
Format: 35mm  
Original: X  
Technical Quality: Good  
Card Number: 1871  
Date: July 20, '89  
Subject: FISHING-ISSUES  
OIL INDUSTRY-NIKISKI TERMINAL  
OIL INDUSTRY-TANKERS

User Status: Public Domain

Slide Number: 1872  
Subject Detail: Aerial of commercial fishing boats of the Frustrated Independant Fish Harvesters (F.I.S.H.) attempting to blockade an oil tanker from docking, protesting oil spills that were preventable. Not allowed to fish because of mousse and oil debris found in their fishing waters caused by the Exxon Valdez (wide shot) - Kenai River (Cook Inlet).

Slide: X  
Format: 35mm  
Original: X  
Technical Quality: Good  
Card Number: 1872  
Date: July 20, '89  
Subject: FISHING-ISSUES  
OIL INDUSTRY-NIKISKI TERMINAL  
OIL INDUSTRY-TANKERS

User Status: Public Domain

Slide Number: 1873  
Subject Detail: Aerial of commercial fishing boats of the Frustrated Independant Fish Harvesters (F.I.S.H.) attempting to blockade an oil tanker from docking, protesting oil spills that were preventable. Not allowed to fish because of mousse and oil debris found in their fishing waters caused by the Exxon Valdez (wide shot) - Kenai River (Cook Inlet).

Slide: X  
Format: 35mm  
Original: X  
Technical Quality: Good  
Card Number: 1873  
Date: July 20, '89  
Subject: FISHING-ISSUES  
OIL INDUSTRY-NIKISKI TERMINAL  
OIL INDUSTRY-TANKERS

User Status: Public Domain

Slide Number: 1874  
Subject Detail: Aerial of commercial fishing boats of the Frustrated Independant Fish Harvesters (F.I.S.H.) attempting to blockade an oil tanker from docking, protesting oil spills that were preventable. Not allowed to fish because of mousse and oil debris found in their fishing waters caused by the Exxon Valdez (wide shot) - Kenai River (Cook Inlet).

Slide: X  
Format: 35mm  
Original: X  
Technical Quality: Good  
Card Number: 1874  
Date: July 20, '89  
Subject: FISHING-ISSUES  
OIL INDUSTRY-NIKISKI TERMINAL  
OIL INDUSTRY-TANKERS

User Status: Public Domain

Slide Number: 1875  
Subject Detail: Aerial of commercial fishing boats of the Frustrated Independant Fish Harvesters (F.I.S.H.) attempting to blockade an oil tanker from docking, protesting oil spills that were preventable. Not allowed to fish because of mousse and oil debris found in their fishing waters caused by the Exxon Valdez - Kenai River (Cook Inlet).

Slide: X  
Format: 35mm  
Original: X  
Technical Quality: Good  
Card Number: 1875  
Date: July 20, '89  
Subject: FISHING-ISSUES  
OIL INDUSTRY-NIKISKI TERMINAL  
OIL INDUSTRY-TANKERS  
User Status: Public Domain

Slide Number: 1876  
Subject Detail: Aerial of commercial fishing boats of the Frustrated Independant Fish Harvesters (F.I.S.H.) attempting to blockade an oil tanker from docking, protesting oil spills that were preventable. Not allowed to fish because of mousse and oil debris found in their fishing waters caused by the Exxon Valdez - Kenai River (Cook Inlet).

Slide: X  
Format: 35mm  
Original: X  
Technical Quality: Good  
Card Number: 1876  
Date: July 20, '89  
Subject: FISHING-ISSUES  
OIL INDUSTRY-NIKISKI TERMINAL  
OIL INDUSTRY-TANKERS  
User Status: Public Domain

Slide Number: 1877  
Subject Detail: Aerial of commercial fishing boats of the Frustrated Independant Fish Harvesters (F.I.S.H.) attempting to blockade an oil tanker from docking, protesting oil spills that were preventable. Not allowed to fish because of mousse and oil debris found in their fishing waters caused by the Exxon Valdez - Kenai River (Cook Inlet).

Slide: X  
Format: 35mm  
Original: X  
Technical Quality: Good  
Card Number: 1877  
Date: July 20, '89  
Subject: FISHING-ISSUES  
OIL INDUSTRY-NIKISKI TERMINAL  
OIL INDUSTRY-TANKERS  
User Status: Public Domain

Slide Number: 1878  
Subject Detail: Aerial of commercial fishing boats of the Frustrated Independant Fish Harvesters (F.I.S.H.) attempting to blockade an oil tanker from docking, protesting oil spills that were preventable. Not allowed to fish because of mousse and oil debris found in their fishing waters caused by the Exxon Valdez - Kenai River (Cook Inlet).

Slide: X  
Format: 35mm  
Original: X  
Technical Quality: Good  
Card Number: 1878  
Date: July 20, '89  
Subject: FISHING-ISSUES  
OIL INDUSTRY-NIKISKI TERMINAL  
OIL INDUSTRY-TANKERS  
User Status: Public Domain

Slide Number: 1879  
 Subject Detail: Aerial of commercial fishing boats of the Frustrated Independant Fish Harvesters (F.I.S.H.) attempting to blockade an oil tanker from docking, protesting oil spills that were preventable. Not allowed to fish because of mousse and oil debris found in their fishing waters caused by the Exxon Valdez (close up) - Kenai River (Cook Inlet).

Slide: X  
 Format: 35mm  
 Original: X  
 Technical Quality: Good  
 Card Number: 1879  
 Date: July 20, '89  
 Subject: FISHING-ISSUES  
 OIL INDUSTRY-NIKISKI TERMINAL  
 OIL INDUSTRY-TANKERS

User Status: Public Domain

Slide Number: 1880  
 Subject Detail: Aerial of commercial fishing boats of the Frustrated Independant Fish Harvesters (F.I.S.H.) attempting to blockade an oil tanker from docking, protesting oil spills that were preventable. Not allowed to fish because of mousse and oil debris found in their fishing waters caused by the Exxon Valdez (close up) - Kenai River (Cook Inlet).

Slide: X  
 Format: 35mm  
 Original: X  
 Technical Quality: Good  
 Card Number: 1880  
 Date: July 20, '89  
 Subject: FISHING-ISSUES  
 OIL INDUSTRY-NIKISKI TERMINAL  
 OIL INDUSTRY-TANKERS

User Status: Public Domain

Slide Number: 1881  
 Subject Detail: Aerial of people on shore watching commercial fishing boats of the Frustrated Independant Fish Harvesters (F.I.S.H.) attempt to blockade an oil tanker from docking, protesting oil spills that were preventable. Not allowed to fish because of mousse and oil debris found in their fishing waters caused by the Exxon Valdez (wide shot) - Kenai River (Cook Inlet).

Slide: X  
 Format: 35mm  
 Original: X  
 Technical Quality: Good  
 Card Number: 1881  
 Date: July 20, '89  
 Subject: FISHING-ISSUES  
 OIL INDUSTRY-NIKISKI TERMINAL  
 OIL INDUSTRY-TANKERS

User Status: Public Domain

Slide Number: 1882  
 Subject Detail: Aerial of people on shore watching commercial fishing boats of the Frustrated Independant Fish Harvesters (F.I.S.H.) attempt to blockade an oil tanker from docking, protesting oil spills that were preventable. Not allowed to fish because of mousse and oil debris found in their fishing waters caused by the Exxon Valdez (wide shot) - Kenai River (Cook Inlet).  
 Slide: X  
 Format: 35mm  
 Original: X  
 Technical Quality: Good  
 Card Number: 1882  
 Date: July 20, '89  
 Subject: FISHING-ISSUES  
 OIL INDUSTRY-NIKISKI TERMINAL  
 OIL INDUSTRY-TANKERS  
 User Status: Public Domain

Slide Number: 1883  
 Subject Detail: Aerial of floatilla of commercial boats heading towards the Alyeska oil terminal to protest the docking of foreign flagged tankers, if an oil spill occured who would take responsibility (ex/ wide shot) - Valdez Harbor (Prince William Sound).  
 Slide: X  
 Format: 35mm  
 Original: X  
 Technical Quality: Good  
 Card Number: 1883  
 Date: September 9, '89  
 Subject: FISHING-ISSUES  
 User Status: Public Domain

Slide Number: 1884  
 Subject Detail: Aerial of floatilla of commercial boats heading towards the Alyeska oil terminal to protest the docking of foreign flagged tankers, if an oil spill occured who would take responsibility (ex/ wide shot) - Valdez Harbor (Prince William Sound).  
 Slide: X  
 Format: 35mm  
 Original: X  
 Technical Quality: Good  
 Card Number: 1884  
 Date: September 9, '89  
 Subject: FISHING-ISSUES  
 User Status: Public Domain

Slide Number: 1885  
 Subject Detail: Aerial of floatilla of commercial boats heading towards the Alyeska oil terminal to protest the docking of foreign flagged tankers, if an oil spill occured who would take responsibility (wide shot) - Valdez Harbor (Prince William Sound).  
 Slide: X  
 Format: 35mm  
 Original: X  
 Technical Quality: Good  
 Card Number: 1885  
 Date: September 9, '89  
 Subject: FISHING-ISSUES  
 User Status: Public Domain

Slide Number: 1886  
 Subject Detail: Aerial of floatilla of commercial boats heading towards the Alyeska oil terminal to protest the docking of foreign flagged tankers, if an oil spill occurred who would take responsibility (wide shot) - Valdez Harbor (Prince William Sound).

Slide: X  
 Format: 35mm  
 Original: X  
 Technical Quality: Good  
 Card Number: 1886  
 Date: September 9, '89  
 Subject: FISHING-ISSUES  
 User Status: Public Domain

Slide Number: 1887  
 Subject Detail: Aerial of floatilla of commercial boats heading towards the Alyeska oil terminal to protest the docking of foreign flagged tankers, if an oil spill occurred who would take responsibility (wide shot) - Valdez Harbor (Prince William Sound).

Slide: X  
 Format: 35mm  
 Original: X  
 Technical Quality: Good  
 Card Number: 1887  
 Date: September 9, '89  
 Subject: FISHING-ISSUES  
 User Status: Public Domain

Slide Number: 1888  
 Subject Detail: Aerial of floatilla of commercial boats heading towards the Alyeska oil terminal to protest the docking of foreign flagged tankers, if an oil spill occurred who would take responsibility (wide shot) - Valdez Harbor (Prince William Sound).

Slide: X  
 Format: 35mm  
 Original: X  
 Technical Quality: Good  
 Card Number: 1888  
 Date: September 9, '89  
 Subject: FISHING-ISSUES  
 User Status: Public Domain

Slide Number: 1889  
 Subject Detail: Aerial of banner waving commercial boat (Cordova - still fighting for the Sound) heads towards the Alyeska oil terminal with other members of a floatilla to protest the docking of foreign flagged tankers, if an oil spill occurred who would take responsibility (wide shot) - Valdez Harbor (Prince William Sound).

Slide: X  
 Format: 35mm  
 Original: X  
 Technical Quality: Good  
 Card Number: 1889  
 Date: September 9, '89  
 Subject: FISHING-ISSUES  
 User Status: Public Domain

Slide Number: 1890  
Subject Detail: Aerial of banner waving commercial boat (Cordova - still fighting for the Sound) heads towards the Alyeska oil terminal with other members of a floatilla to protest the docking of foreign flagged tankers, if an oil spill occurred who would take responsibility - Valdez Harbor (Prince William Sound).

Slide: X  
Format: 35mm  
Original: X  
Technical Quality: Good  
Card Number: 1890  
Date: September 9, '89  
Subject: FISHING-ISSUES  
User Status: Public Domain

Slide Number: 1891  
Subject Detail: Aerial of banner waving commercial boat (Cordova - still fighting for the Sound) heads towards the Alyeska oil terminal with other members of a floatilla to protest the docking of foreign flagged tankers, if an oil spill occurred who would take responsibility - Valdez Harbor (Prince William Sound).

Slide: X  
Format: 35mm  
Original: X  
Technical Quality: Good  
Card Number: 1891  
Date: September 9, '89  
Subject: FISHING-ISSUES  
User Status: Public Domain

Slide Number: 1892  
Subject Detail: Aerial of banner waving commercial boat (Cordova - still fighting for the Sound) heads towards the Alyeska oil terminal with other members of a floatilla to protest the docking of foreign flagged tankers, if an oil spill occurred who would take responsibility - Valdez Harbor (Prince William Sound).

Slide: X  
Format: 35mm  
Original: X  
Technical Quality: Good  
Card Number: 1892  
Date: September 9, '89  
Subject: FISHING-ISSUES  
User Status: Public Domain

Slide Number: 1893  
Subject Detail: Aerial of banner waving commercial boat (Cordova - still fighting for the Sound) heads towards the Alyeska oil terminal with other members of a floatilla to protest the docking of foreign flagged tankers, if an oil spill occurred who would take responsibility (close up) - Valdez Harbor (Prince William Sound).

Slide: X  
Format: 35mm  
Original: X  
Technical Quality: Good  
Card Number: 1893  
Date: September 9, '89  
Subject: FISHING-ISSUES  
User Status: Public Domain



Slide Number: 1894  
 Subject Detail: Aerial of banner waving commercial boat (Plan for the future.) heads towards the Alyeska oil terminal with other members of a floatilla to protest the docking of foreign flagged tankers, if an oil spill occurred who would take responsibility (wide shot) - Valdez Harbor (Prince William Sound).

Slide: X  
 Format: 35mm  
 Original: X  
 Technical Quality: Good  
 Card Number: 1894  
 Date: September 9, '89  
 Subject: FISHING-ISSUES  
 User Status: Public Domain

Slide Number: 1895  
 Subject Detail: Aerial of banner waving commercial boat (Plan for the future.) heads towards the Alyeska oil terminal with other members of a floatilla to protest the docking of foreign flagged tankers, if an oil spill occurred who would take responsibility - Valdez Harbor (Prince William Sound).

Slide: X  
 Format: 35mm  
 Original: X  
 Technical Quality: Good  
 Card Number: 1895  
 Date: September 9, '89  
 Subject: FISHING-ISSUES  
 User Status: Public Domain

Slide Number: 1896  
 Subject Detail: Aerial of banner waving commercial boat (Plan for the future.) heads towards the Alyeska oil terminal with other members of a floatilla to protest the docking of foreign flagged tankers, if an oil spill occurred who would take responsibility - Valdez Harbor (Prince William Sound).

Slide: X  
 Format: 35mm  
 Original: X  
 Technical Quality: Good  
 Card Number: 1896  
 Date: September 9, '89  
 Subject: FISHING-ISSUES  
 User Status: Public Domain

Slide Number: 1897  
 Subject Detail: Aerial of banner waving commercial boat (Plan for the future.) heads towards the Alyeska oil terminal with other members of a floatilla to protest the docking of foreign flagged tankers, if an oil spill occurred who would take responsibility (close up) - Valdez Harbor (Prince William Sound).

Slide: X  
 Format: 35mm  
 Original: X  
 Technical Quality: Good  
 Card Number: 1897  
 Date: September 9, '89  
 Subject: FISHING-ISSUES  
 User Status: Public Domain

Slide Number: 1898  
 Subject Detail: Aerial of banner waving commercial boat (No industrial self monitoring) heads towards the Alyeska oil terminal with other members of a floatilla to protest the docking of foreign flagged tankers, if an oil spill occurred who would take responsibility (wide shot) - Valdez Harbor (Prince William Sound).

Slide: X  
 Format: 35mm  
 Original: X  
 Technical Quality: Good  
 Card Number: 1898  
 Date: September 9, '89  
 Subject: FISHING-ISSUES  
 User Status: Public Domain

Slide Number: 1899  
 Subject Detail: Aerial of banner waving commercial boat (No industrial self monitoring) heads towards the Alyeska oil terminal with other members of a floatilla to protest the docking of foreign flagged tankers, if an oil spill occurred who would take responsibility - Valdez Harbor (Prince William Sound).

Slide: X  
 Format: 35mm  
 Original: X  
 Technical Quality: Good  
 Card Number: 1899  
 Date: September 9, '89  
 Subject: FISHING-ISSUES  
 User Status: Public Domain

Slide Number: 1900  
 Subject Detail: Aerial of banner waving commercial boat (No industrial self monitoring) heads towards the Alyeska oil terminal with other members of a floatilla to protest the docking of foreign flagged tankers, if an oil spill occurred who would take responsibility - Valdez Harbor (Prince William Sound).

Slide: X  
 Format: 35mm  
 Original: X  
 Technical Quality: Good  
 Card Number: 1900  
 Date: September 9, '89  
 Subject: FISHING-ISSUES  
 User Status: Public Domain

Slide Number: 1901  
 Subject Detail: Aerial of banner waving commercial boat (No industrial self monitoring) heads towards the Alyeska oil terminal with other members of a floatilla to protest the docking of foreign flagged tankers, if an oil spill occurred who would take responsibility (close up) - Valdez Harbor (Prince William Sound).

Slide: X  
 Format: 35mm  
 Original: X  
 Technical Quality: Good  
 Card Number: 1901  
 Date: September 9, '89  
 Subject: FISHING-ISSUES  
 User Status: Public Domain

Slide Number: 1902  
 Subject Detail: Aerial of banner waving commercial boat (Cleanup your act) heads towards the Alyeska oil terminal with other members of a floatilla to protest the docking of foreign flagged tankers, if an oil spill occurred who would take responsibility - Valdez Harbor (Prince William Sound).

Slide: X  
 Format: 35mm  
 Original: X  
 Technical Quality: Good  
 Card Number: 1902  
 Date: September 9, '89  
 Subject: FISHING-ISSUES  
 User Status: Public Domain

Slide Number: 1903  
 Subject Detail: Aerial of banner waving commercial boat (Cleanup your act) heads towards the Alyeska oil terminal with other members of a floatilla to protest the docking of foreign flagged tankers, if an oil spill occurred who would take responsibility - Valdez Harbor (Prince William Sound).

Slide: X  
 Format: 35mm  
 Original: X  
 Technical Quality: Good  
 Card Number: 1903  
 Date: September 9, '89  
 Subject: FISHING-ISSUES  
 User Status: Public Domain

Slide Number: 1904  
 Subject Detail: Aerial of banner waving commercial boat (Cleanup your act) heads towards the Alyeska oil terminal with other members of a floatilla to protest the docking of foreign flagged tankers, if an oil spill occurred who would take responsibility - Valdez Harbor (Prince William Sound).

Slide: X  
 Format: 35mm  
 Original: X  
 Technical Quality: Good  
 Card Number: 1904  
 Date: September 9, '89  
 Subject: FISHING-ISSUES  
 User Status: Public Domain

Slide Number: 1905  
 Subject Detail: Aerial of banner waving commercial boat (Homer still 'Fighting' for the Peninsula) heads towards the Alyeska oil terminal with other members of a floatilla to protest the docking of foreign flagged tankers, if an oil spill occurred who would take responsibility - Valdez Harbor (Prince William Sound).

Slide: X  
 Format: 35mm  
 Original: X  
 Technical Quality: Good  
 Card Number: 1905  
 Date: September 9, '89  
 Subject: FISHING-ISSUES  
 User Status: Public Domain

Slide Number: 1906  
 Subject Detail: Aerial of banner waving commercial boat (Homer still 'Fighting' for the Penninsula) heads towards the Alyeska oil terminal with other members of a floatilla to protest the docking of foreign flagged tankers, if an oil spill occurred who would take responsibility - Valdez Harbor (Prince William Sound).

Slide: X  
 Format: 35mm  
 Original: X  
 Technical Quality: Good  
 Card Number: 1906  
 Date: September 9, '89  
 Subject: FISHING-ISSUES  
 User Status: Public Domain

Slide Number: 1907  
 Subject Detail: Aerial of banner waving commercial boat (Homer still 'Fighting' for the Penninsula) heads towards the Alyeska oil terminal with other members of a floatilla to protest the docking of foreign flagged tankers, if an oil spill occurred who would take responsibility (close up) - Valdez Harbor (Prince William Sound).

Slide: X  
 Format: 35mm  
 Original: X  
 Technical Quality: Good  
 Card Number: 1907  
 Date: September 9, '89  
 Subject: FISHING-ISSUES  
 User Status: Public Domain

Slide Number: 1908  
 Subject Detail: Aerial of banner waving commercial boat (Homer still 'Fighting' for the Penninsula) heads towards the Alyeska oil terminal with other members of a floatilla to protest the docking of foreign flagged tankers, if an oil spill occurred who would take responsibility (close up) - Valdez Harbor (Prince William Sound).

Slide: X  
 Format: 35mm  
 Original: X  
 Technical Quality: Good  
 Card Number: 1908  
 Date: September 9, '89  
 Subject: FISHING-ISSUES  
 User Status: Public Domain

Slide Number: 1909  
 Subject Detail: Aerial of banner waving commercial boat (Alaska keep it wild) heads towards the Alyeska oil terminal with other members of a floatilla to protest the docking of foreign flagged tankers, if an oil spill occurred who would take responsibility - Valdez Harbor (Prince William Sound).

Slide: X  
 Format: 35mm  
 Original: X  
 Technical Quality: Good  
 Card Number: 1909  
 Date: September 9, '89  
 Subject: FISHING-ISSUES  
 User Status: Public Domain

Slide Number:	1910
Subject Detail:	Aerial of banner waving commercial boat (Alaska keep it wild) heads towards the Alyeska oil terminal with other members of a floatilla to protest the docking of foreign flagged tankers, if an oil spill occurred who would take responsibility - Valdez Harbor (Prince William Sound).
Slide:	X
Format:	35mm
Original:	X
Technical Quality:	Good
Card Number:	1910
Date:	September 9, '89
Subject:	FISHING-ISSUES
User Status:	Public Domain
Slide Number:	1911
Subject Detail:	Aerial of banner waving commercial boat (Alaska keep it wild) heads towards the Alyeska oil terminal with other members of a floatilla to protest the docking of foreign flagged tankers, if an oil spill occurred who would take responsibility (close up) - Valdez Harbor (Prince William Sound).
Slide:	X
Format:	35mm
Original:	X
Technical Quality:	Good
Card Number:	1911
Date:	September 9, '89
Subject:	FISHING-ISSUES
User Status:	Public Domain
Slide Number:	1912
Subject Detail:	Aerial of commercial boats heading towards the Alyeska oil terminal with other members of the boat floatilla to protest the docking of foreign flagged tankers, if an oil spill occurred who would take responsibility - Valdez Harbor (Prince William Sound).
Slide:	X
Format:	35mm
Original:	X
Technical Quality:	Good
Card Number:	1912
Date:	September 9, '89
Subject:	FISHING-ISSUES
User Status:	Public Domain
Slide Number:	1913
Subject Detail:	Aerial of commercial boats heading towards the Alyeska oil terminal with other members of the boat floatilla to protest the docking of foreign flagged tankers, if an oil spill occurred who would take responsibility - Valdez Harbor (Prince William Sound).
Slide:	X
Format:	35mm
Original:	X
Technical Quality:	Good
Card Number:	1913
Date:	September 9, '89
Subject:	FISHING-ISSUES
User Status:	Public Domain

Slide Number: 1914  
 Subject Detail: Aerial of floatilla of commercial boats protesting the docking of foreign flagged tankers, if an oil spill occurred who would take responsibility, oil tanker in the background (wide shot) - Valdez Harbor (Prince William Sound).

Slide: X  
 Format: 35mm  
 Original: X  
 Technical Quality: Good  
 Card Number: 1914  
 Date: September 9, '89  
 Subject: FISHING-ISSUES  
 OIL INDUSTRY-ALYESKA TERMINAL  
 OIL INDUSTRY-TANKERS

User Status: Public Domain

Slide Number: 1915  
 Subject Detail: Aerial of floatilla of commercial boats protesting the docking of foreign flagged tankers, if an oil spill occurred who would take responsibility, oil tanker in the background - Valdez Harbor (Prince William Sound).

Slide: X  
 Format: 35mm  
 Original: X  
 Technical Quality: Good  
 Card Number: 1915  
 Date: September 9, '89  
 Subject: FISHING-ISSUES  
 OIL INDUSTRY-ALYESKA TERMINAL  
 OIL INDUSTRY-TANKERS

User Status: Public Domain

Slide Number: 1916  
 Subject Detail: Aerial of floatilla of commercial boats protesting the docking of foreign flagged tankers, if an oil spill occurred who would take responsibility, oil tanker in the background - Valdez Harbor (Prince William Sound).

Slide: X  
 Format: 35mm  
 Original: X  
 Technical Quality: Good  
 Card Number: 1916  
 Date: September 9, '89  
 Subject: FISHING-ISSUES  
 OIL INDUSTRY-ALYESKA TERMINAL  
 OIL INDUSTRY-TANKERS

User Status: Public Domain

Slide Number: 1917  
 Subject Detail: Aerial of floatilla of commercial boats protesting the docking of foreign flagged tankers, if an oil spill occurred who would take responsibility, oil tanker in the background - Valdez Harbor (Prince William Sound).

Slide: X  
 Format: 35mm  
 Original: X  
 Technical Quality: Good  
 Card Number: 1917  
 Date: September 9, '89  
 Subject: FISHING-ISSUES  
 OIL INDUSTRY-ALYESKA TERMINAL  
 OIL INDUSTRY-TANKERS

User Status: Public Domain

Slide Number: 1918  
Subject Detail: Aerial of floatilla of commercial boats protesting the docking of foreign flagged tankers, if an oil spill occurred who would take responsibility, oil tanker in the background (wide shot) - Valdez Harbor (Prince William Sound).

Slide: X  
Format: 35mm  
Original: X  
Technical Quality: Good  
Card Number: 1918  
Date: September 9, '89  
Subject: FISHING-ISSUES  
OIL INDUSTRY-ALYESKA TERMINAL  
OIL INDUSTRY-TANKERS

User Status: Public Domain

Slide Number: 1919  
Subject Detail: Aerial of floatilla of commercial boats protesting the docking of foreign flagged tankers, if an oil spill occurred who would take responsibility, oil tanker in the background (wide shot) - Valdez Harbor (Prince William Sound).

Slide: X  
Format: 35mm  
Original: X  
Technical Quality: Good  
Card Number: 1919  
Date: September 9, '89  
Subject: FISHING-ISSUES  
OIL INDUSTRY-ALYESKA TERMINAL  
OIL INDUSTRY-TANKERS

User Status: Public Domain

Slide Number: 1920  
Subject Detail: Aerial of floatilla of commercial boats protesting the docking of foreign flagged tankers, if an oil spill occurred who would take responsibility, oil tanker in the background (wide shot) - Valdez Harbor (Prince William Sound).

Slide: X  
Format: 35mm  
Original: X  
Technical Quality: Good  
Card Number: 1920  
Date: September 9, '89  
Subject: FISHING-ISSUES  
OIL INDUSTRY-ALYESKA TERMINAL  
OIL INDUSTRY-TANKERS

User Status: Public Domain

Slide Number: 1921  
Subject Detail: Aerial of banner waving commercial boat protesting the docking of foreign flagged tankers, if an oil spill occurred who would take responsibility, oil tanker in the background - Valdez Harbor (Prince William Sound).

Slide: X  
Format: 35mm  
Original: X  
Technical Quality: Good  
Card Number: 1921  
Date: September 9, '89  
Subject: FISHING-ISSUES  
OIL INDUSTRY-ALYESKA TERMINAL  
OIL INDUSTRY-TANKERS

User Status: Public Domain

Slide Number: 1922  
Subject Detail: Aerial of banner waving commercial boat protesting the docking of foreign flagged tankers, if an oil spill occurred who would take responsibility, oil tanker in the background - Valdez Harbor (Prince William Sound).

Slide: X  
Format: 35mm  
Original: X  
Technical Quality: Good  
Card Number: 1922  
Date: September 9, '89  
Subject: FISHING-ISSUES  
OIL INDUSTRY-ALYESKA TERMINAL  
OIL INDUSTRY-TANKERS  
User Status: Public Domain

Slide Number: 1923  
Subject Detail: Aerial of banner waving commercial boat protesting the docking of foreign flagged tankers, if an oil spill occurred who would take responsibility, oil tanker and Coast Guard vessel in the background - Valdez Harbor (Prince William Sound).

Slide: X  
Format: 35mm  
Original: X  
Technical Quality: Good  
Card Number: 1923  
Date: September 9, '89  
Subject: FISHING-ISSUES  
OIL INDUSTRY-ALYESKA TERMINAL  
OIL INDUSTRY-TANKERS  
User Status: Public Domain

Slide Number: 1924  
Subject Detail: Aerial of banner waving commercial boat protesting the docking of foreign flagged tankers, if an oil spill occurred who would take responsibility, oil tanker and Coast Guard vessel in the background - Valdez Harbor (Prince William Sound).

Slide: X  
Format: 35mm  
Original: X  
Technical Quality: Good  
Card Number: 1924  
Date: September 9, '89  
Subject: FISHING-ISSUES  
OIL INDUSTRY-ALYESKA TERMINAL  
OIL INDUSTRY-TANKERS  
User Status: Public Domain

Slide Number: 1925  
Subject Detail: Aerial of banner waving commercial boat protesting the docking of foreign flagged tankers, if an oil spill occurred who would take responsibility, oil tanker and Coast Guard vessel in the background - Valdez Harbor (Prince William Sound).

Slide: X  
Format: 35mm  
Original: X  
Technical Quality: Good  
Card Number: 1925  
Date: September 9, '89  
Subject: FISHING-ISSUES  
OIL INDUSTRY-ALYESKA TERMINAL  
OIL INDUSTRY-TANKERS  
User Status: Public Domain



Slide Number: 1926  
 Subject Detail: Aerial of charter boat with picketters on deck and commercial boat protest the docking of foreign flagged tankers, if an oil spill occurred who would take responsibility, oil tanker in the background (wide shot) - Valdez Harbor (Prince William Sound).

Slide: X  
 Format: 35mm  
 Original: X  
 Technical Quality: Good  
 Card Number: 1926  
 Date: September 9, '89  
 Subject: FISHING-ISSUES  
 OIL INDUSTRY-ALYESKA TERMINAL  
 OIL INDUSTRY-TANKERS  
 PEOPLE-MISC

User Status: Public Domain

Slide Number: 1927  
 Subject Detail: Aerial of charter boat with picketters on deck and commercial boat protest the docking of foreign flagged tankers, if an oil spill occurred who would take responsibility, oil tanker in the background - Valdez Harbor (Prince William Sound).

Slide: X  
 Format: 35mm  
 Original: X  
 Technical Quality: Good  
 Card Number: 1927  
 Date: September 9, '89  
 Subject: FISHING-ISSUES  
 OIL INDUSTRY-ALYESKA TERMINAL  
 OIL INDUSTRY-TANKERS  
 PEOPLE-MISC

User Status: Public Domain

Slide Number: 1928  
 Subject Detail: Aerial of charter boat with picketters on deck and commercial boat protest the docking of foreign flagged tankers, if an oil spill occurred who would take responsibility, oil tanker in the background - Valdez Harbor (Prince William Sound).

Slide: X  
 Format: 35mm  
 Original: X  
 Technical Quality: Good  
 Card Number: 1928  
 Date: September 9, '89  
 Subject: FISHING-ISSUES  
 OIL INDUSTRY-ALYESKA TERMINAL  
 OIL INDUSTRY-TANKERS  
 PEOPLE-MISC

User Status: Public Domain

Slide Number: 1929  
 Subject Detail: Aerial of charter boat with picketters on deck and commercial boat protest the docking of foreign flagged tankers, if an oil spill occurred who would take responsibility, oil tanker in the background - Valdez Harbor (Prince William Sound).

Slide: X  
 Format: 35mm  
 Original: X  
 Technical Quality: Good  
 Card Number: 1929  
 Date: September 9, '89  
 Subject: FISHING-ISSUES  
 OIL INDUSTRY-ALYESKA TERMINAL  
 OIL INDUSTRY-TANKERS  
 PEOPLE-MISC

User Status: Public Domain

Slide Number: 1930  
Subject Detail: Aerial of charter boat with picketters on deck and commercial boat protest the docking of foreign flagged tankers, if an oil spill occurred who would take responsibility, oil tanker in the background - Valdez Harbor (Prince William Sound).

Slide: X  
Format: 35mm  
Original: X  
Technical Quality: Good  
Card Number: 1930  
Date: September 9, '89  
Subject: FISHING-ISSUES  
OIL INDUSTRY-ALYESKA TERMINAL  
OIL INDUSTRY-TANKERS  
PEOPLE-MISC  
User Status: Public Domain

Slide Number: 1931  
Subject Detail: Aerial of charter boat with picketters on deck and commercial boat protest the docking of foreign flagged tankers, if an oil spill occurred who would take responsibility, oil tanker in the background - Valdez Harbor (Prince William Sound).

Slide: X  
Format: 35mm  
Original: X  
Technical Quality: Good  
Card Number: 1931  
Date: September 9, '89  
Subject: FISHING-ISSUES  
OIL INDUSTRY-ALYESKA TERMINAL  
OIL INDUSTRY-TANKERS  
PEOPLE-MISC  
User Status: Public Domain

Slide Number: 1932  
Subject Detail: Aerial of charter boat with picketters on deck and commercial boat protest the docking of foreign flagged tankers, if an oil spill occurred who would take responsibility, oil tanker in the background - Valdez Harbor (Prince William Sound).

Slide: X  
Format: 35mm  
Original: X  
Technical Quality: Good  
Card Number: 1932  
Date: September 9, '89  
Subject: FISHING-ISSUES  
OIL INDUSTRY-ALYESKA TERMINAL  
OIL INDUSTRY-TANKERS  
PEOPLE-MISC  
User Status: Public Domain

Slide Number: 1933  
Subject Detail: Aerial of charter boat with picketters on deck and commercial boat protest the docking of foreign flagged tankers, if an oil spill occurred who would take responsibility, oil tanker in the background (close up) - Valdez Harbor (Prince William Sound).

Slide: X  
Format: 35mm  
Original: X  
Technical Quality: Good  
Card Number: 1933  
Date: September 9, '89  
Subject: FISHING-ISSUES  
OIL INDUSTRY-ALYESKA TERMINAL  
OIL INDUSTRY-TANKERS  
PEOPLE-MISC  
User Status: Public Domain

Slide Number: 1934  
 Subject Detail: Aerial of charter boat with picketters on deck and commercial boat protest the docking of foreign flagged tankers, if an oil spill occurred who would take responsibility, oil tanker in the background (close up) - Valdez Harbor (Prince William Sound).

Slide: X  
 Format: 35mm  
 Original: X  
 Technical Quality: Good  
 Card Number: 1934  
 Date: September 9, '89  
 Subject: FISHING-ISSUES  
 OIL INDUSTRY-ALYESKA TERMINAL  
 OIL INDUSTRY-TANKERS  
 PEOPLE-MISC

User Status: Public Domain

Slide Number: 1935  
 Subject Detail: Aerial of charter boat with picketters on deck and commercial boat protest the docking of foreign flagged tankers, if an oil spill occurred who would take responsibility, oil tanker in the background (close up) - Valdez Harbor (Prince William Sound).

Slide: X  
 Format: 35mm  
 Original: X  
 Technical Quality: Good  
 Card Number: 1935  
 Date: September 9, '89  
 Subject: FISHING-ISSUES  
 OIL INDUSTRY-ALYESKA TERMINAL  
 OIL INDUSTRY-TANKERS  
 PEOPLE-MISC

User Status: Public Domain

Slide Number: 1936  
 Subject Detail: Aerial of kayakers joining boat floatilla that are protesting the docking of foreign flagged tankers, if an oil spill occurred who would take responsibility - Valdez Harbor (Prince William Sound).

Slide: X  
 Format: 35mm  
 Original: X  
 Technical Quality: Good  
 Card Number: 1936  
 Date: September 9, '89  
 Subject: FISHING-ISSUES  
 PEOPLE-MISC

User Status: Public Domain

Slide Number: 1937  
 Subject Detail: Aerial of kayakers joining boat floatilla that are protesting the docking of foreign flagged tankers, if an oil spill occurred who would take responsibility - Valdez Harbor (Prince William Sound).

Slide: X  
 Format: 35mm  
 Original: X  
 Technical Quality: Good  
 Card Number: 1937  
 Date: September 9, '89  
 Subject: FISHING-ISSUES  
 PEOPLE-MISC

User Status: Public Domain

Slide Number: 1938  
Subject Detail: Aerial of kayakers joining boat floatilla that are protesting the docking of foreign flagged tankers, if an oil spill occurred who would take responsibility - Valdez Harbor (Prince William Sound).  
Slide: X  
Format: 35mm  
Original: X  
Technical Quality: Good  
Card Number: 1938  
Date: September 9, '89  
Subject: FISHING-ISSUES  
PEOPLE-MISC  
User Status: Public Domain

Slide Number: 1939  
Subject Detail: Aerial of kayakers joining boat floatilla that are protesting the docking of foreign flagged tankers, if an oil spill occurred who would take responsibility - Valdez Harbor (Prince William Sound).  
Slide: X  
Format: 35mm  
Original: X  
Technical Quality: Good  
Card Number: 1939  
Date: September 9, '89  
Subject: FISHING-ISSUES  
PEOPLE-MISC  
User Status: Public Domain

Slide Number: 1940  
Subject Detail: Aerial of Coast Guard vessel keeping an watchful eye on protesters from boat floatilla that are protesting the docking of foreign flagged tankers, if an oil spill occurred who would take responsibility - Valdez Harbor (Prince William Sound).  
Slide: X  
Format: 35mm  
Original: X  
Technical Quality: Good  
Card Number: 1940  
Date: September 9, '89  
Subject: FISHING-ISSUES  
PEOPLE-Military  
OIL INDUSTRY-ALYESKA TERMINAL  
OIL INDUSTRY-TANKERS  
User Status: Public Domain

Slide Number: 1941  
Subject Detail: Aerial of floatilla of commercial boats and misc. people in other vessels protest the docking of foreign flagged tankers, if an oil spill occurred who would take responsibility, oil tanker and terminal in background (ex/wide shot) - Valdez Harbor (Prince William Sound).  
Slide: X  
Format: 35mm  
Original: X  
Technical Quality: Good  
Card Number: 1941  
Date: September 9, '89  
Subject: FISHING-ISSUES  
OIL INDUSTRY-ALYESKA TERMINAL  
OIL INDUSTRY-TANKERS  
User Status: Public Domain

Slide Number: 1942  
 Subject Detail: Aerial of floatilla of commercial boats and misc. people in other vessels protest the docking of foreign flagged tankers, if an oil spill occurred who would take responsibility, oil tanker and terminal in background (ex/wide shot) - Valdez Harbor (Prince William Sound).

Slide: X  
 Format: 35mm  
 Original: X  
 Technical Quality: Good  
 Card Number: 1942  
 Date: September 9, '89  
 Subject: FISHING-ISSUES  
 OIL INDUSTRY-ALYESKA TERMINAL  
 OIL INDUSTRY-TANKERS  
 User Status: Public Domain

Slide Number: 1943  
 Subject Detail: Aerial of floatilla of commercial boats and misc. people in other vessels protest the docking of foreign flagged tankers, if an oil spill occurred who would take responsibility, oil tanker and terminal in background (ex/wide shot) - Valdez Harbor (Prince William Sound).

Slide: X  
 Format: 35mm  
 Original: X  
 Technical Quality: Good  
 Card Number: 1943  
 Date: September 9, '89  
 Subject: FISHING-ISSUES  
 OIL INDUSTRY-ALYESKA TERMINAL  
 OIL INDUSTRY-TANKERS  
 User Status: Public Domain

Slide Number: 1944  
 Subject Detail: Aerial of floatilla of commercial boats and misc. people in other vessels protest the docking of foreign flagged tankers, if an oil spill occurred who would take responsibility, oil tanker and terminal in background (ex/wide shot) - Valdez Harbor (Prince William Sound).

Slide: X  
 Format: 35mm  
 Original: X  
 Technical Quality: Good  
 Card Number: 1944  
 Date: September 9, '89  
 Subject: FISHING-ISSUES  
 OIL INDUSTRY-ALYESKA TERMINAL  
 OIL INDUSTRY-TANKERS  
 User Status: Public Domain

Slide Number: 1945  
 Subject Detail: Aerial of floatilla of commercial boats and misc. people in other vessels protest the docking of foreign flagged tankers, if an oil spill occurred who would take responsibility, oil tanker and terminal in background (ex/wide shot) - Valdez Harbor (Prince William Sound).

Slide: X  
 Format: 35mm  
 Original: X  
 Technical Quality: Good  
 Card Number: 1945  
 Date: September 9, '89  
 Subject: FISHING-ISSUES  
 OIL INDUSTRY-ALYESKA TERMINAL  
 OIL INDUSTRY-TANKERS  
 User Status: Public Domain

Slide Number: 1946  
Subject Detail: Aerial of floatilla of commercial boats and misc. people in other vessels protest the docking of foreign flagged tankers, if an oil spill occurred who would take responsibility, oil tanker and terminal in background (ex/wide shot) - Valdez Harbor (Prince William Sound).

Slide: X  
Format: 35mm  
Original: X  
Technical Quality: Good  
Card Number: 1946  
Date: September 9, '89  
Subject: FISHING-ISSUES  
OIL INDUSTRY-ALYESKA TERMINAL  
OIL INDUSTRY-TANKERS  
User Status: Public Domain

Slide Number: 1947  
Subject Detail: Aerial of floatilla of commercial boats and misc. people in other vessels protest the docking of foreign flagged tankers, if an oil spill occurred who would take responsibility, oil tanker and terminal in background (ex/wide shot) - Valdez Harbor (Prince William Sound).

Slide: X  
Format: 35mm  
Original: X  
Technical Quality: Good  
Card Number: 1947  
Date: September 9, '89  
Subject: FISHING-ISSUES  
OIL INDUSTRY-ALYESKA TERMINAL  
OIL INDUSTRY-TANKERS  
User Status: Public Domain

Slide Number: 1948  
Subject Detail: Aerial picketters standing outside of Alyeska Terminal gate protesting the docking of foreign flagged tankers, if an oil spill occurred who would take responsibility - Valdez

Slide: X  
Format: 35mm  
Original: X  
Technical Quality: Good  
Card Number: 1948  
Date: September 9, '89  
Subject: FISHING-ISSUES  
PEOPLE-MISC  
User Status: Public Domain

Slide Number: 1949  
Subject Detail: Aerial picketters standing outside of Alyeska Terminal gate protesting the docking of foreign flagged tankers, if an oil spill occurred who would take responsibility - Valdez

Slide: X  
Format: 35mm  
Original: X  
Technical Quality: Good  
Card Number: 1949  
Date: September 9, '89  
Subject: FISHING-ISSUES  
PEOPLE-MISC  
User Status: Public Domain

Slide Number: 1950  
 Subject Detail: Aerial of salmon hatchery with fish holding pens, calm water - Sawmill Bay Hatchery, Evans Island (Prince William Sound).  
 Slide: X  
 Format: 35mm  
 Original: X  
 Technical Quality: Good  
 Card Number: 1950  
 Date: September 28, '89  
 Subject: FISHING-COMMERCIAL  
 User Status: Public Domain

Slide Number: 1951  
 Subject Detail: Aerial of salmon hatchery with fish holding pens, calm water - Sawmill Bay Hatchery, Evans Island (Prince William Sound).  
 Slide: X  
 Format: 35mm  
 Original: X  
 Technical Quality: Good  
 Card Number: 1951  
 Date: September 28, '89  
 Subject: FISHING-COMMERCIAL  
 User Status: Public Domain

Slide Number: 1952  
 Subject Detail: Aerial of salmon hatchery with fishing boat cutting through water, calm water - Sawmill Bay Hatchery, Evans Island (Prince William Sound).  
 Slide: X  
 Format: 35mm  
 Original: X  
 Technical Quality: Good  
 Card Number: 1952  
 Date: September 28, '89  
 Subject: FISHING-COMMERCIAL  
 User Status: Public Domain

Slide Number: 1953  
 Subject Detail: Aerial of salmon hatchery with fishing boat cutting through water, calm water - Sawmill Bay Hatchery, Evans Island (Prince William Sound).  
 Slide: X  
 Format: 35mm  
 Original: X  
 Technical Quality: Good  
 Card Number: 1953  
 Date: September 28, '89  
 Subject: FISHING-COMMERCIAL  
 User Status: Public Domain

Slide Number: 1954  
 Subject Detail: Aerial of salmon hatchery and fish holding pens, green trees on landscape and calm water - Sawmill Bay Hatchery, Evans Island (Prince William Sound).  
 Slide: X  
 Format: 35mm  
 Original: X  
 Technical Quality: Good  
 Card Number: 1954  
 Date: September 28, '89  
 Subject: FISHING-COMMERCIAL  
 User Status: Public Domain

Slide Number: 1955  
Subject Detail: Aerial of salmon hatchery and fish holding pens, green trees on landscape and calm water - Sawmill Bay Hatchery, Evans Island (Prince William Sound).  
Slide: X  
Format: 35mm  
Original: X  
Technical Quality: Good  
Card Number: 1955  
Date: September 28, '89  
Subject: FISHING-COMMERCIAL  
User Status: Public Domain

Slide Number: 1956  
Subject Detail: Aerial of salmon hatchery and fish holding pens, green trees on landscape and calm water - Sawmill Bay Hatchery, Evans Island (Prince William Sound).  
Slide: X  
Format: 35mm  
Original: X  
Technical Quality: Good  
Card Number: 1956  
Date: September 28, '89  
Subject: FISHING-COMMERCIAL  
User Status: Public Domain

Slide Number: 1957  
Subject Detail: Aerial of salmon hatchery and fish holding pens, green trees on landscape and calm water - Sawmill Bay Hatchery, Evans Island (Prince William Sound).  
Slide: X  
Format: 35mm  
Original: X  
Technical Quality: Good  
Card Number: 1957  
Date: September 28, '89  
Subject: FISHING-COMMERCIAL  
User Status: Public Domain

Slide Number: 1958  
Subject Detail: Aerial of salmon hatchery and fish holding pens, calm water - Sawmill Bay Hatchery, Evans Island (Prince William Sound).  
Slide: X  
Format: 35mm  
Original: X  
Technical Quality: Good  
Card Number: 1958  
Date: September 28, '89  
Subject: FISHING-COMMERCIAL  
User Status: Public Domain

Slide Number: 1959  
Subject Detail: Aerial of salmon hatchery and fish holding pens, green trees on landscape and calm water - Sawmill Bay Hatchery, Evans Island (Prince William Sound).  
Slide: X  
Format: 35mm  
Original: X  
Technical Quality: Good  
Card Number: 1959  
Date: September 28, '89  
Subject: FISHING-COMMERCIAL  
User Status: Public Domain



Slide Number: 1960  
 Subject Detail: Aerial of salmon hatchery and fish holding pens, green trees on landscape and calm water - Sawmill Bay Hatchery, Evans Island (Prince William Sound).

Slide: X  
 Format: 35mm  
 Original: X  
 Technical Quality: Good  
 Card Number: 1960  
 Date: September 28, '89  
 Subject: FISHING-COMMERCIAL  
 User Status: Public Domain

Slide Number: 1961  
 Subject Detail: Aerial of salmon hatchery and fish holding pens, calm water with boat idling in water - Sawmill Bay Hatchery, Evans Island (Prince William Sound).

Slide: X  
 Format: 35mm  
 Original: X  
 Technical Quality: Good  
 Card Number: 1961  
 Date: September 28, '89  
 Subject: FISHING-COMMERCIAL  
 User Status: Public Domain

Slide Number: 1962  
 Subject Detail: Aerial of salmon hatchery and fish holding pens, calm water with boat idling in water - Sawmill Bay Hatchery, Evans Island (Prince William Sound).

Slide: X  
 Format: 35mm  
 Original: X  
 Technical Quality: Good  
 Card Number: 1962  
 Date: September 28, '89  
 Subject: FISHING-COMMERCIAL  
 User Status: Public Domain

Slide Number: 1963  
 Subject Detail: Aerial of salmon hatchery and fish holding pens, calm water with boat idling in water - Sawmill Bay Hatchery, Evans Island (Prince William Sound).

Slide: X  
 Format: 35mm  
 Original: X  
 Technical Quality: Good  
 Card Number: 1963  
 Date: September 28, '89  
 Subject: FISHING-COMMERCIAL  
 User Status: Public Domain

Slide Number: 1964  
 Subject Detail: Aerial of salmon hatchery and fish holding pens, green trees on landscape and calm water - Sawmill Bay Hatchery, Evans Island (Prince William Sound).

Slide: X  
 Format: 35mm  
 Original: X  
 Technical Quality: Good  
 Card Number: 1964  
 Date: September 28, '89  
 Subject: FISHING-COMMERCIAL  
 User Status: Public Domain

Slide Number: 1965  
Subject Detail: Aerial of salmon hatchery and fish holding pens, green trees on landscape and calm water - Sawmill Bay Hatchery, Evans Island (Prince William Sound).  
Slide: X  
Format: 35mm  
Original: X  
Technical Quality: Good  
Card Number: 1965  
Date: September 28, '89  
Subject: FISHING-COMMERCIAL  
User Status: Public Domain

Slide Number: 1966  
Subject Detail: Aerial of salmon hatchery and seagulls on water, green trees on landscape and calm water - Sawmill Bay Hatchery, Evans Island (Prince William Sound).  
Slide: X  
Format: 35mm  
Original: X  
Technical Quality: Good  
Card Number: 1966  
Date: September 28, '89  
Subject: FISHING-COMMERCIAL  
User Status: Public Domain

Slide Number: 1967  
Subject Detail: Aerial of salmon hatchery and seagulls on water, green trees on landscape and calm water - Sawmill Bay Hatchery, Evans Island (Prince William Sound).  
Slide: X  
Format: 35mm  
Original: X  
Technical Quality: Good  
Card Number: 1967  
Date: September 28, '89  
Subject: FISHING-COMMERCIAL  
User Status: Public Domain

Slide Number: 1968  
Subject Detail: Aerial of salmon hatchery, buildings and roads, seagulls massed on ground and water - Sawmill Bay Hatchery, Evans Island (Prince William Sound).  
Slide: X  
Format: 35mm  
Original: X  
Technical Quality: Good  
Card Number: 1968  
Date: September 28, '89  
Subject: FISHING-COMMERCIAL  
User Status: Public Domain

Slide Number: 1969  
Subject Detail: Aerial of salmon hatchery, buildings and roads, seagulls on water and ground - Sawmill Bay Hatchery, Evans Island (Prince William Sound).  
Slide: X  
Format: 35mm  
Original: X  
Technical Quality: Good  
Card Number: 1969  
Date: September 28, '89  
Subject: FISHING-COMMERCIAL  
User Status: Public Domain

Slide Number: 1970  
Subject Detail: Aerial of salmon hatchery, buildings and roads, seagulls on water and ground - Sawmill Bay Hatchery, Evans Island (Prince William Sound).

Slide: X  
Format: 35mm  
Original: X  
Technical Quality: Good  
Card Number: 1970  
Date: September 28, '89  
Subject: FISHING-COMMERCIAL  
User Status: Public Domain

Slide Number: 1971  
Subject Detail: Aerial of Chenega Bay Village with distant mountains in the background (wide shot) - Chenega Bay, Evans Island (Prince William Sound).

Slide: X  
Format: 35mm  
Original: X  
Technical Quality: Good  
Card Number: 1971  
Date: September 28, '89  
Subject: PLACES-Chenega Bay  
User Status: Public Domain

Slide Number: 1972  
Subject Detail: Aerial of Chenega Bay Village with distant mountains in the background (wide shot) - Chenega Bay, Evans Island (Prince William Sound).

Slide: X  
Format: 35mm  
Original: X  
Technical Quality: Good  
Card Number: 1972  
Date: September 28, '89  
Subject: PLACES-Chenega Bay  
User Status: Public Domain

Slide Number: 1973  
Subject Detail: Aerial of Chenega Bay Village - Chenega Bay, Evans Island (Prince William Sound).

Slide: X  
Format: 35mm  
Original: X  
Technical Quality: Good  
Card Number: 1973  
Date: September 28, '89  
Subject: PLACES-Chenega Bay  
User Status: Public Domain

Slide Number: 1974  
Subject Detail: Aerial of Chenega Bay Village - Chenega Bay, Evans Island (Prince William Sound).

Slide: X  
Format: 35mm  
Original: X  
Technical Quality: Good  
Card Number: 1974  
Date: September 28, '89  
Subject: PLACES-Chenega Bay  
User Status: Public Domain

Slide Number: 1975  
Subject Detail: Aerial of Chenega Bay Village and boat harbor - Chenega Bay, Evans Island (Prince William Sound).  
Slide: X  
Format: 35mm  
Original: X  
Technical Quality: Good  
Card Number: 1975  
Date: September 28, '89  
Subject: PLACES-Chenega Bay  
User Status: Public Domain

Slide Number: 1976  
Subject Detail: Aerial of Chenega Bay Village and boat harbor - Chenega Bay, Evans Island (Prince William Sound).  
Slide: X  
Format: 35mm  
Original: X  
Technical Quality: Good  
Card Number: 1976  
Date: September 28, '89  
Subject: PLACES-Chenega Bay  
User Status: Public Domain

Slide Number: 1977  
Subject Detail: Aerial of Chenega Bay Village and boat harbor - Chenega Bay, Evans Island (Prince William Sound).  
Slide: X  
Format: 35mm  
Original: X  
Technical Quality: Good  
Card Number: 1977  
Date: September 28, '89  
Subject: PLACES-Chenega Bay  
User Status: Public Domain

Slide Number: 1978  
Subject Detail: Aerial of Chenega Bay Village (close up) - Chenega Bay, Evans Island (Prince William Sound).  
Slide: X  
Format: 35mm  
Original: X  
Technical Quality: Good  
Card Number: 1978  
Date: September 28, '89  
Subject: PLACES-Chenega Bay  
User Status: Public Domain

Slide Number: 1979  
Subject Detail: Aerial of Chenega Bay Village (close up) - Chenega Bay, Evans Island (Prince William Sound).  
Slide: X  
Format: 35mm  
Original: X  
Technical Quality: Good  
Card Number: 1979  
Date: September 28, '89  
Subject: PLACES-Chenega Bay  
User Status: Public Domain

Slide Number: 1980  
Subject Detail: Aerial of English Bay Village and lake - English Bay (Gulf of Alaska).  
Slide: X  
Format: 35mm  
Original: X  
Technical Quality: Good  
Card Number: 1980  
Date: July 19, '89  
Subject: PLACES-English Bay  
User Status: Public Domain

Slide Number: 1981  
Subject Detail: Aerial of English Bay Village and lake (close up) - English Bay (Gulf of Alaska).  
Slide: X  
Format: 35mm  
Original: X  
Technical Quality: Good  
Card Number: 1981  
Date: July 19, '89  
Subject: PLACES-English Bay  
User Status: Public Domain

Slide Number: 1982  
Subject Detail: Aerial of English Bay Village (close up) - English Bay (Gulf of Alaska).  
Slide: X  
Format: 35mm  
Original: X  
Technical Quality: Good  
Card Number: 1982  
Date: July 19, '89  
Subject: PLACES-English Bay  
User Status: Public Domain

Slide Number: 1983  
Subject Detail: Aerial of English Bay Village (close up) - English Bay (Gulf of Alaska).  
Slide: X  
Format: 35mm  
Original: X  
Technical Quality: Good  
Card Number: 1983  
Date: July 19, '89  
Subject: PLACES-English Bay  
User Status: Public Domain

Slide Number: 1984  
Subject Detail: Aerial of English Bay Village (close up) - English Bay (Gulf of Alaska).  
Slide: X  
Format: 35mm  
Original: X  
Technical Quality: Good  
Card Number: 1984  
Date: July 19, '89  
Subject: PLACES-English Bay  
User Status: Public Domain

Slide Number: 1985  
Subject Detail: Airport tower, welcome to Eielson AFB Alaska's finest, with blue and white sky background - Eielson AirForce Base, Fairbanks.

Slide: X  
Format: 35mm  
Original: X  
Technical Quality: Good  
Card Number: 1985  
Date: September 17, '89  
Subject: PLACES-Fairbanks  
User Status: Public Domain

Slide Number: 1986  
Subject Detail: Welcome sign in front of building - Eielson AirForce Base, Fairbanks.  
Slide: X  
Format: 35mm  
Original: X  
Technical Quality: Good  
Card Number: 1986  
Date: September 17, '89  
Subject: PLACES-Fairbanks  
User Status: Public Domain

Slide Number: 1987  
Subject Detail: Welcome sign in front of building - Eielson AirForce Base, Fairbanks.  
Slide: X  
Format: 35mm  
Original: X  
Technical Quality: Good  
Card Number: 1987  
Date: September 17, '89  
Subject: PLACES-Fairbanks  
User Status: Public Domain

Slide Number: 1988  
Subject Detail: Welcome sign in front of building (close up) - Eielson AirForce Base, Fairbanks.  
Slide: X  
Format: 35mm  
Original: X  
Technical Quality: Good  
Card Number: 1988  
Date: September 17, '89  
Subject: PLACES-Fairbanks  
User Status: Public Domain

Slide Number: 1989  
Subject Detail: Establishing shot of the city of Kodiak (wide shot) - Kodiak Island (Gulf of Alaska).  
Slide: X  
Format: 35mm  
Original: X  
Technical Quality: Good  
Card Number: 1989  
Date: August 18, '89  
Subject: PLACES-Kodiak  
User Status: Public Domain

Slide Number: 1990  
Subject Detail: Establishing shot of the city of Kodiak (wide shot) - Kodiak Island (Gulf of Alaska).  
Slide: X  
Format: 35mm  
Original: X  
Technical Quality: Good  
Card Number: 1990  
Date: August 18, '89  
Subject: PLACES-Kodiak  
User Status: Public Domain

Slide Number: 1991  
Subject Detail: Oil spill banner, Kodiak still fighting for its life, hangs in geotextile bag factory - Kodiak Island (Gulf of Alaska).  
Slide: X  
Format: 35mm  
Original: X  
Technical Quality: Good  
Card Number: 1991  
Date: August 18, '89  
Subject: PLACES-Kodiak  
User Status: Public Domain

Slide Number: 1992  
Subject Detail: Close up of oil spill banner, March 24, 1989 -? Countless deaths known but to god, hangs in geotextile bag factory - Kodiak Island (Gulf of Alaska).  
Slide: X  
Format: 35mm  
Original: X  
Technical Quality: Good  
Card Number: 1992  
Date: August 18, '89  
Subject: PLACES-Kodiak  
User Status: Public Domain

Slide Number: 1993  
Subject Detail: Air mileage sign posting distances from Prudhoe to american cities - Prudhoe Bay.  
Slide: X  
Format: 35mm  
Original: X  
Technical Quality: Good  
Card Number: 1993  
Date: September 17, '89  
Subject: PLACES-Prudhoe Bay  
User Status: Public Domain

Slide Number: 1994  
Subject Detail: Aerial of the city of Seward - Seward (Gulf of Alaska).  
Slide: X  
Format: 35mm  
Original: X  
Technical Quality: Good  
Card Number: 1994  
Date: September 13, '89  
Subject: PLACES-Seward  
User Status: Public Domain

Slide Number: 1995  
Subject Detail: Aerial of the city of Seward (close up) - Seward (Gulf of Alaska).  
Slide: X  
Format: 35mm  
Original: X  
Technical Quality: Good  
Card Number: 1995  
Date: September 13, '89  
Subject: PLACES-Seward  
User Status: Public Domain

Slide Number: 1996  
Subject Detail: Aerial of the city of Seward (close up) - Seward (Gulf of Alaska).  
Slide: X  
Format: 35mm  
Original: X  
Technical Quality: Good  
Card Number: 1996  
Date: September 13, '89  
Subject: PLACES-Seward  
User Status: Public Domain

Slide Number: 1997  
Subject Detail: High aerial of the city of Valdez, water and mountains - Valdez (Prince William Sound).  
Slide: X  
Format: 35mm  
Original: X  
Technical Quality: Good  
Card Number: 1997  
Date: September 16, '89  
Subject: PLACES-Valdez  
User Status: Public Domain

Slide Number: 1998  
Subject Detail: High aerial of the city of Valdez, water and mountains - Valdez (Prince William Sound).  
Slide: X  
Format: 35mm  
Original: X  
Technical Quality: Good  
Card Number: 1998  
Date: September 16, '89  
Subject: PLACES-Valdez  
User Status: Public Domain

Slide Number: 1999  
Subject Detail: High aerial of the city of Valdez, water and mountains - Valdez (Prince William Sound).  
Slide: X  
Format: 35mm  
Original: X  
Technical Quality: Good  
Card Number: 1999  
Date: September 16, '89  
Subject: PLACES-Valdez  
User Status: Public Domain



Slide Number: 2000  
Subject Detail: High aerial of the city of Valdez, water and mountains - Valdez (Prince William Sound).  
Slide: X  
Format: 35mm  
Original: X  
Technical Quality: Good  
Card Number: 2000  
Date: September 16, '89  
Subject: PLACES-Valdez  
User Status: Public Domain

Slide Number: 2001  
Subject Detail: High aerial of commercial dock and demobilization staging area, water and mountains - Valdez (Prince William Sound).  
Slide: X  
Format: 35mm  
Original: X  
Technical Quality: Good  
Card Number: 2001  
Date: September 16, '89  
Subject: PLACES-Valdez  
User Status: Public Domain

Slide Number: 2002  
Subject Detail: Aerial of commercial dock and demobilization staging area - Valdez (Prince William Sound).  
Slide: X  
Format: 35mm  
Original: X  
Technical Quality: Good  
Card Number: 2002  
Date: September 16, '89  
Subject: PLACES-Valdez  
User Status: Public Domain

Slide Number: 2003  
Subject Detail: High aerial of the city of Valdez, water, mountains, and pink tinted sky - Valdez (Prince William Sound).  
Slide: X  
Format: 35mm  
Original: X  
Technical Quality: Good  
Card Number: 2003  
Date: September 16, '89  
Subject: PLACES-Valdez  
User Status: Public Domain

Slide Number: 2004  
Subject Detail: High aerial of the city of Valdez, water, mountains, and pink tinted sky - Valdez (Prince William Sound).  
Slide: X  
Format: 35mm  
Original: X  
Technical Quality: Good  
Card Number: 2004  
Date: September 16, '89  
Subject: PLACES-Valdez  
User Status: Public Domain

Slide Number: 2005  
Subject Detail: Aerial of the city of Valdez, roadway leading towards airport - Valdez (Prince William Sound).

Slide: X  
Format: 35mm  
Original: X  
Technical Quality: Good  
Card Number: 2005  
Date: September 16, '89  
Subject: PLACES-Valdez  
User Status: Public Domain

Slide Number: 2006  
Subject Detail: High aerial of the city of Valdez, winter mountain and calm water - Valdez (Prince William Sound).

Slide: X  
Format: 35mm  
Original: X  
Technical Quality: Good  
Card Number: 2006  
Date: November 3, '89  
Subject: PLACES-Valdez  
User Status: Public Domain

Slide Number: 2007  
Subject Detail: High aerial of the city of Valdez, winter mountain and calm water, with Ship Escort Response Vessel System (SERVS) practicing boom deployment - Valdez (Prince William Sound).

Slide: X  
Format: 35mm  
Original: X  
Technical Quality: Good  
Card Number: 2007  
Date: November 3, '89  
Subject: PLACES-Valdez  
OIL INDUSTRY-SERVS  
User Status: Public Domain

Slide Number: 2008  
Subject Detail: High aerial of the city of Valdez, winter mountain and calm water, with Ship Escort Response Vessel System (SERVS) practicing boom deployment - Valdez (Prince William Sound).

Slide: X  
Format: 35mm  
Original: X  
Technical Quality: Good  
Card Number: 2008  
Date: November 3, '89  
Subject: PLACES-Valdez  
OIL INDUSTRY-SERVS  
User Status: Public Domain

Slide Number: 2009  
Subject Detail: High aerial of the city of Valdez, winter mountain and calm water - Valdez (Prince William Sound).

Slide: X  
Format: 35mm  
Original: X  
Technical Quality: Good  
Card Number: 2009  
Date: November 3, '89  
Subject: PLACES-Valdez  
User Status: Public Domain

Slide Number: 2010  
Subject Detail: High aerial of the city of Valdez, winter mountain and calm water - Valdez (Prince William Sound).  
Slide: X  
Format: 35mm  
Original: X  
Technical Quality: Good  
Card Number: 2010  
Date: November 3, '89  
Subject: PLACES-Valdez  
User Status: Public Domain

Slide Number: 2011  
Subject Detail: High aerial of the city of Valdez, winter mountain and calm water - Valdez (Prince William Sound).  
Slide: X  
Format: 35mm  
Original: X  
Technical Quality: Good  
Card Number: 2011  
Date: November 3, '89  
Subject: PLACES-Valdez  
User Status: Public Domain

Slide Number: 2012  
Subject Detail: Aerial of the city of Valdez, winter mountain and calm water - Valdez (Prince William Sound).  
Slide: X  
Format: 35mm  
Original: X  
Technical Quality: Good  
Card Number: 2012  
Date: November 3, '89  
Subject: PLACES-Valdez  
User Status: Public Domain

Slide Number: 2013  
Subject Detail: Aerial of the city of Valdez, winter mountain and calm water - Valdez (Prince William Sound).  
Slide: X  
Format: 35mm  
Original: X  
Technical Quality: Good  
Card Number: 2013  
Date: November 3, '89  
Subject: PLACES-Valdez  
User Status: Public Domain

Slide Number: 2014  
Subject Detail: Aerial of the city of Valdez, winter mountain and calm water - Valdez (Prince William Sound).  
Slide: X  
Format: 35mm  
Original: X  
Technical Quality: Good  
Card Number: 2014  
Date: November 3, '89  
Subject: PLACES-Valdez  
User Status: Public Domain

Slide Number: 2015  
Subject Detail: Aerial of the city of Valdez, winter mountain and calm water - Valdez  
(Prince William Sound).

Slide: X  
Format: 35mm  
Original: X  
Technical Quality: Good  
Card Number: 2015  
Date: November 3, '89  
Subject: PLACES-Valdez  
User Status: Public Domain

Slide Number: 2016  
Subject Detail: Aerial of the city of Valdez, winter mountain and calm water - Valdez  
(Prince William Sound).

Slide: X  
Format: 35mm  
Original: X  
Technical Quality: Good  
Card Number: 2016  
Date: November 3, '89  
Subject: PLACES-Valdez  
User Status: Public Domain

Slide Number: 2017  
Subject Detail: Aerial of the city of Valdez, winter mountain and calm water - Valdez  
(Prince William Sound).

Slide: X  
Format: 35mm  
Original: X  
Technical Quality: Good  
Card Number: 2017  
Date: November 3, '89  
Subject: PLACES-Valdez  
User Status: Public Domain

Slide Number: 2018  
Subject Detail: Aerial of the city of Valdez, winter mountain and calm water - Valdez  
(Prince William Sound).

Slide: X  
Format: 35mm  
Original: X  
Technical Quality: Good  
Card Number: 2018  
Date: November 3, '89  
Subject: PLACES-Valdez  
User Status: Public Domain

