

Iditarod National Historic Trail Office
Bureau of Land Management

General Work Sheet

Name of Site CROW CREEK #2 BLACK SMITH SHOP / SHED	AHRS Number SEU-191	Site Number
Other Site Names or Location		

Land Status

UTM Coordinates (zone, easting, northing)	Title of USGS Quadrangle	Geographic Location
--	--------------------------	---------------------

Present Owner's Name and Address

TOOHEY CORPORATION

Present Occupant

Present Use

Brief Statement of Significance:

Project Information

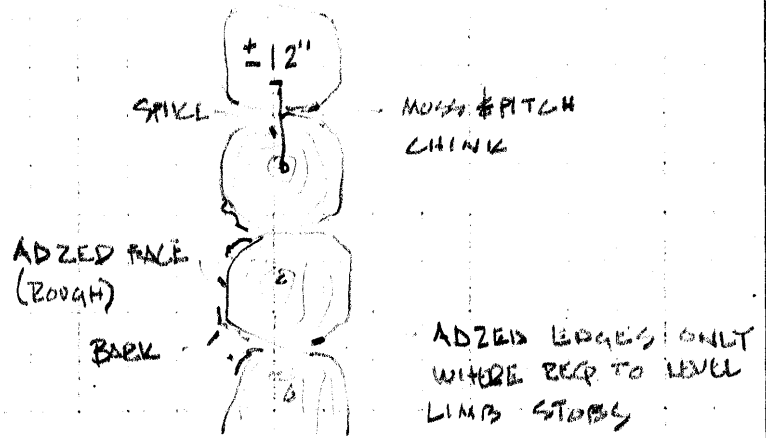
Type of Inspection

On Site

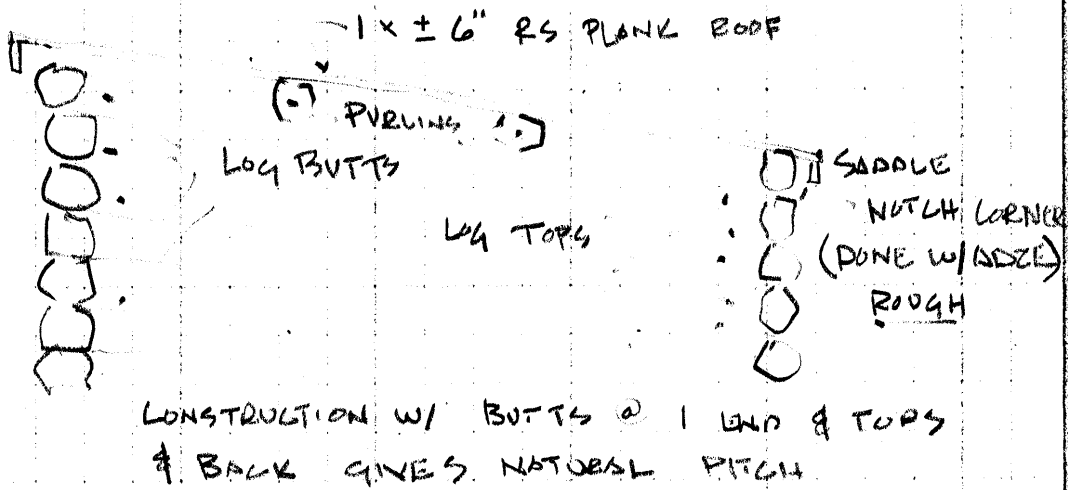
Aerial

Wall Construction, Finish and Color

LOG - ROUGH
NAT. COLOR
NO PAINT.



Structural System, Framing



Porches, Stoops, Bulkheads

NONE

Chimneys

FOR FORGE

Openings: Doorways and Doors

DOUBLE DOOR FRONT SIDE PS LUMBER

Windows and Shutters

Roof: Shape, Covering

SLOPES TO BACK

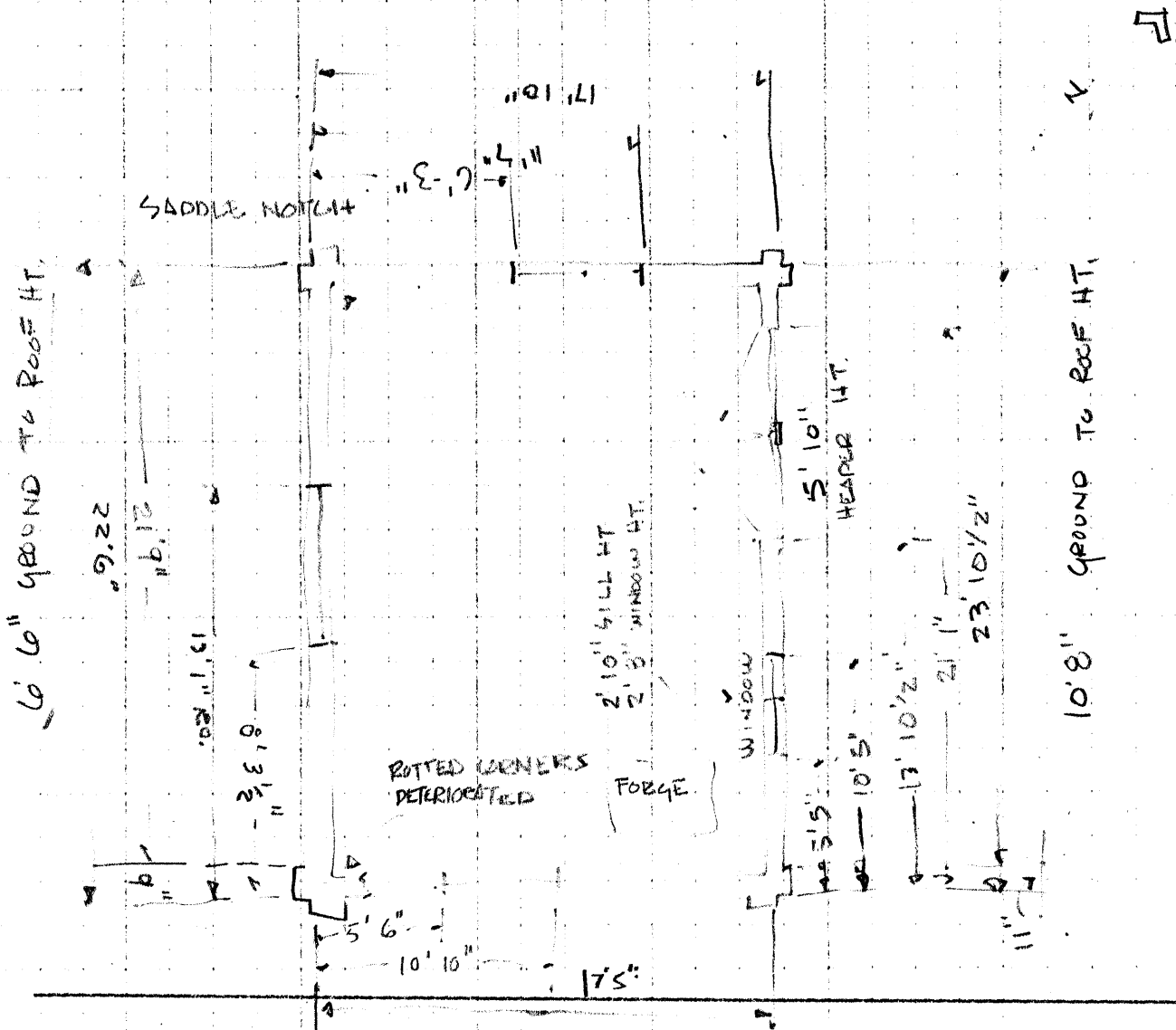
Cornice, Eaves

± 1'6" EAVE AROUND STRUCTURE

Dormers, Cupolas, Towers

DETAILED DESCRIPTION OF INTERIOR

Floor Plans (by floors)



Stairways

NONE

Flooring

GRAVEL PART

WOOD

2x ± 10" BS WP



SILL LOG 18"

Wall and Ceiling Finish

SAME AS WALL - BS LOG - NO FINISH.

Doorways and Doors

Special Decorative Features, Trim and Cabinet Work

NONE

Notable Hardware

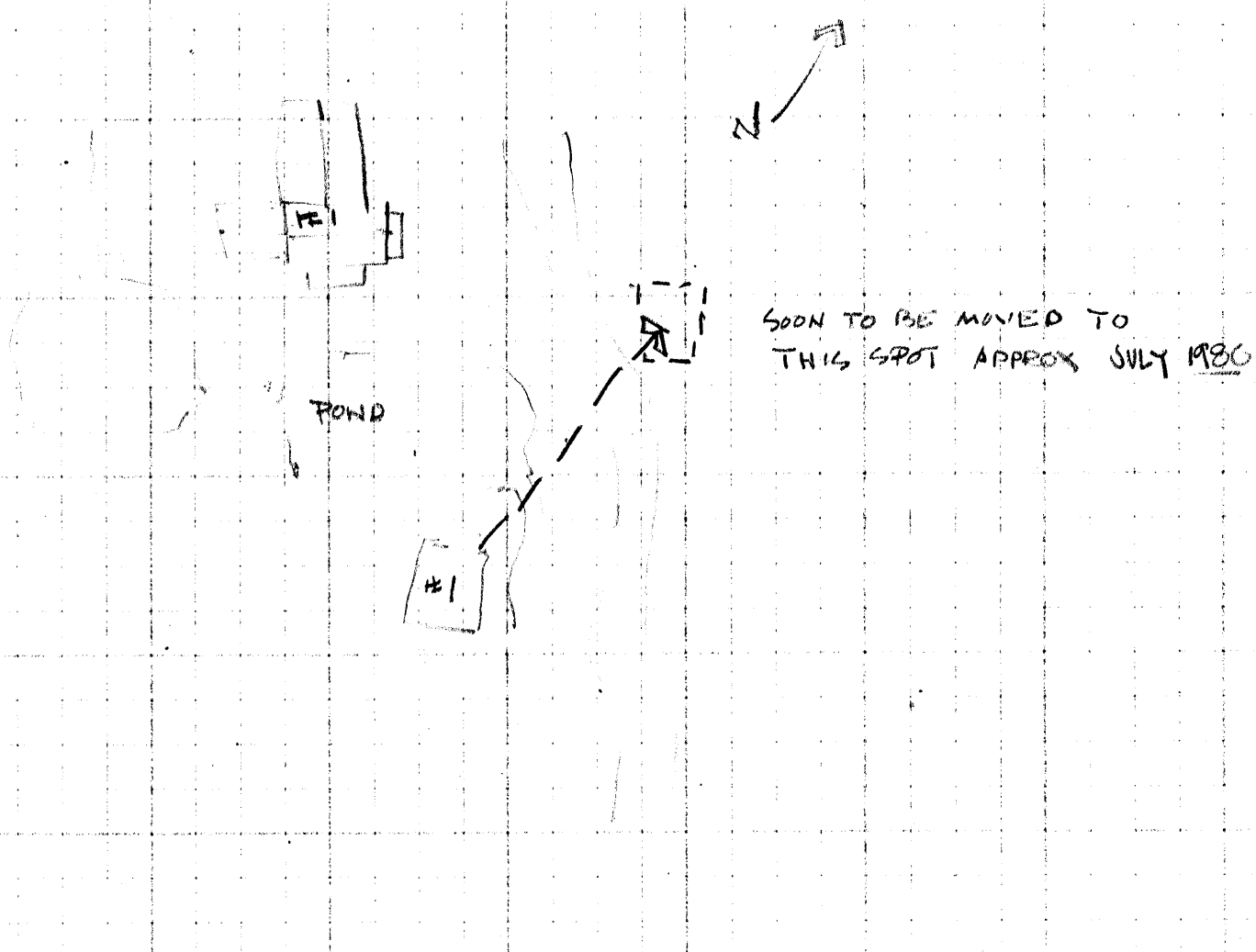
NONE

Mechanical Equipment (Heating, Lighting and Plumbing Systems and Fixtures of Note)

— IN RECENT YEARS HOUSED A ELECTRICAL GENERATOR.

SITE AND SURROUNDINGS

General Setting (Including Orientation by Compass Reading)



Historic Landscape Design

Outbuildings

Site Use Recommendations

CONTINUE TO USE AS A BLACKSMITH STRUCTURE.
