

Susitna - Watana Hydroelectric Project

Habitat Map Book - Susitna - 1 of 28

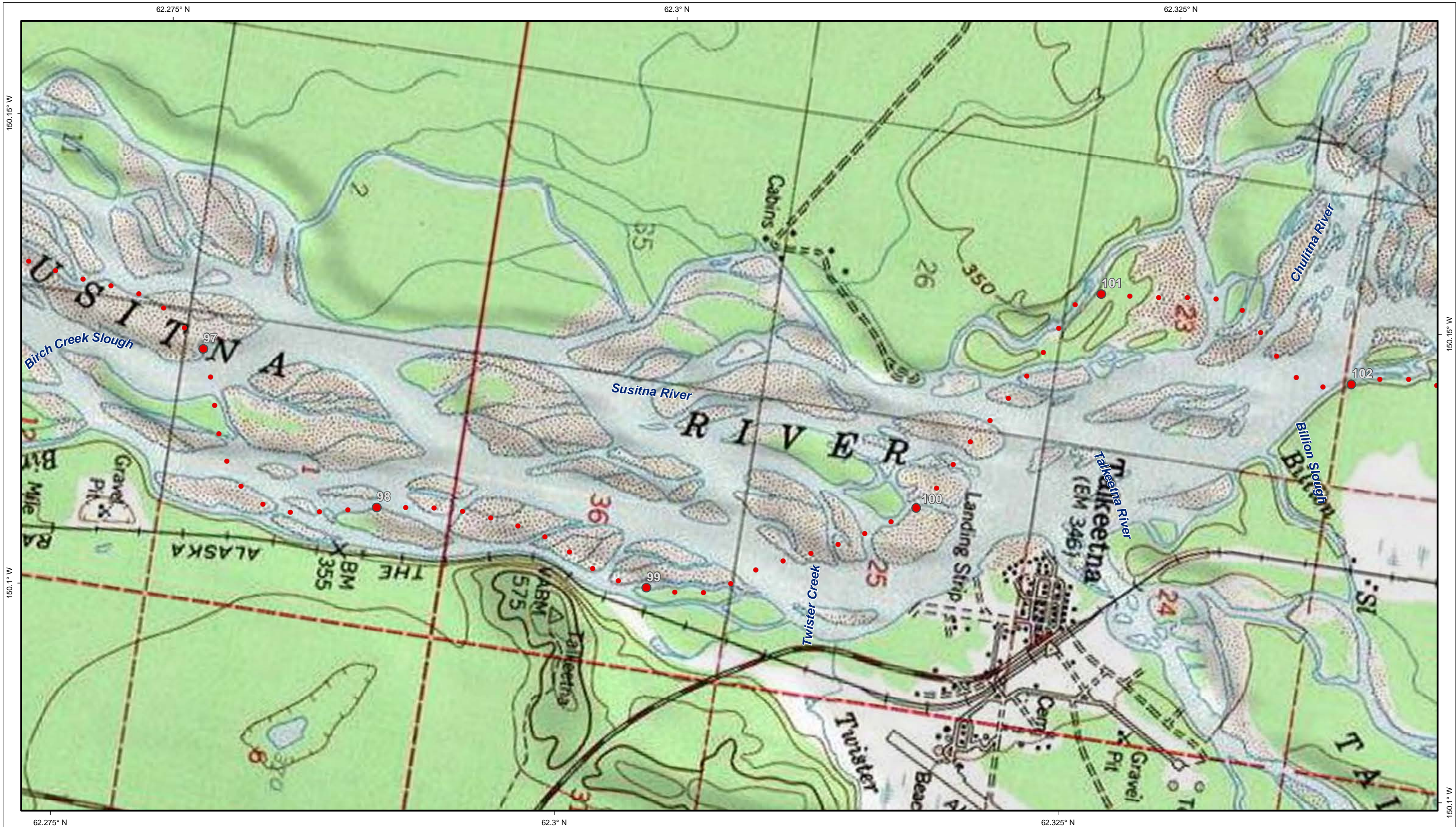


Map Projection: NAD83 State Plane Zone 4 (Feet)
Grid Interval: 2000'

Project River Features

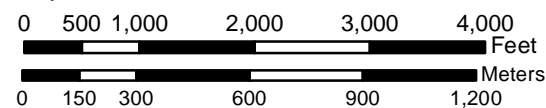
- Susitna Project River Miles
- Susitna Project River Mile Tenths
- Tributary River Miles
- Tributary River Mile Tenths





Susitna - Watana Hydroelectric Project

Habitat Map Book - Susitna - 1 of 28

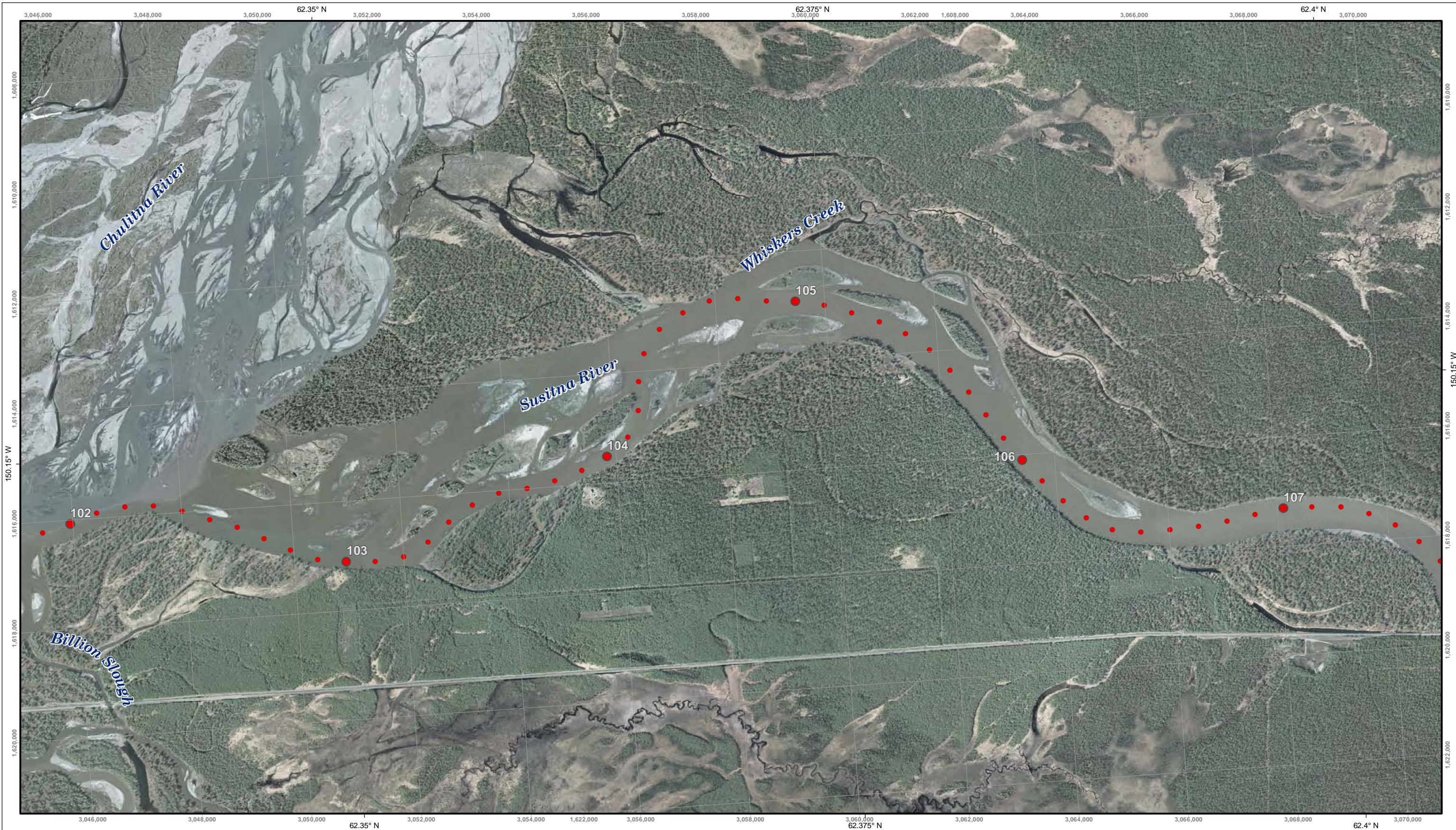


Map Projection: NAD83 State Plane Zone 4 (Feet)
Grid Interval: 2000'

Project River Features

- Susitna Project River Miles
- Susitna Project River Mile Tenths
- Tributary River Miles
- Tributary River Mile Tenths





Susitna - Watana Hydroelectric Project

Habitat Map Book - Susitna - 2 of 28

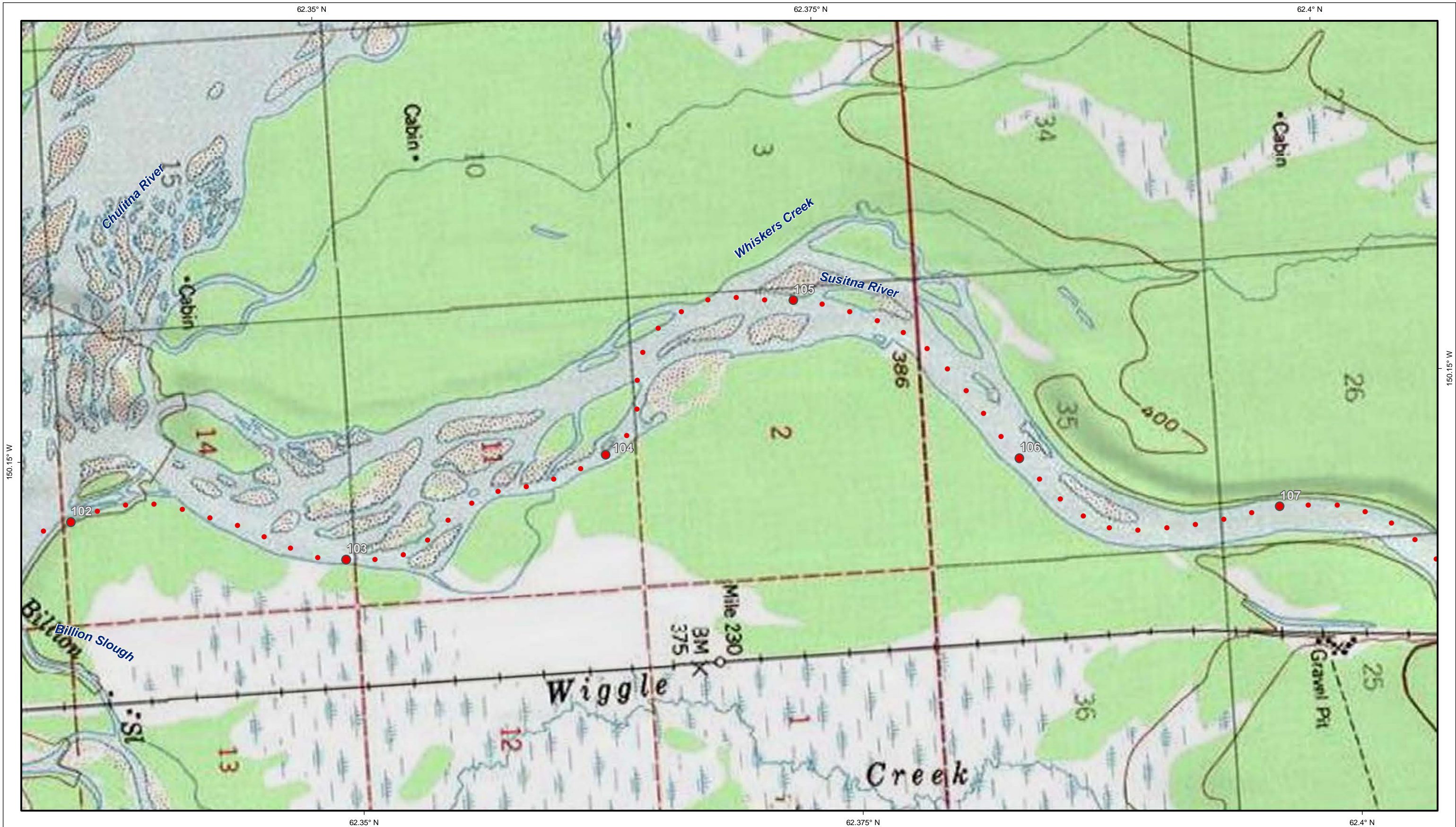


Map Projection: NAD83 State Plane Zone 4 (Feet)
Grid Interval: 2000'

Project River Features

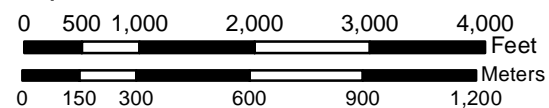
- Susitna Project River Miles
- Susitna Project River Mile Tenths
- Tributary River Miles
- Tributary River Mile Tenths





Susitna - Watana Hydroelectric Project

Habitat Map Book - Susitna - 2 of 28



Map Projection: NAD83 State Plane Zone 4 (Feet)
Grid Interval: 2000'

Project River Features

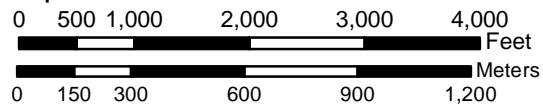
- Susitna Project River Miles
- Susitna Project River Mile Tenths
- Tributary River Miles
- Tributary River Mile Tenths





Susitna - Watana Hydroelectric Project

Habitat Map Book - Susitna - 3 of 28

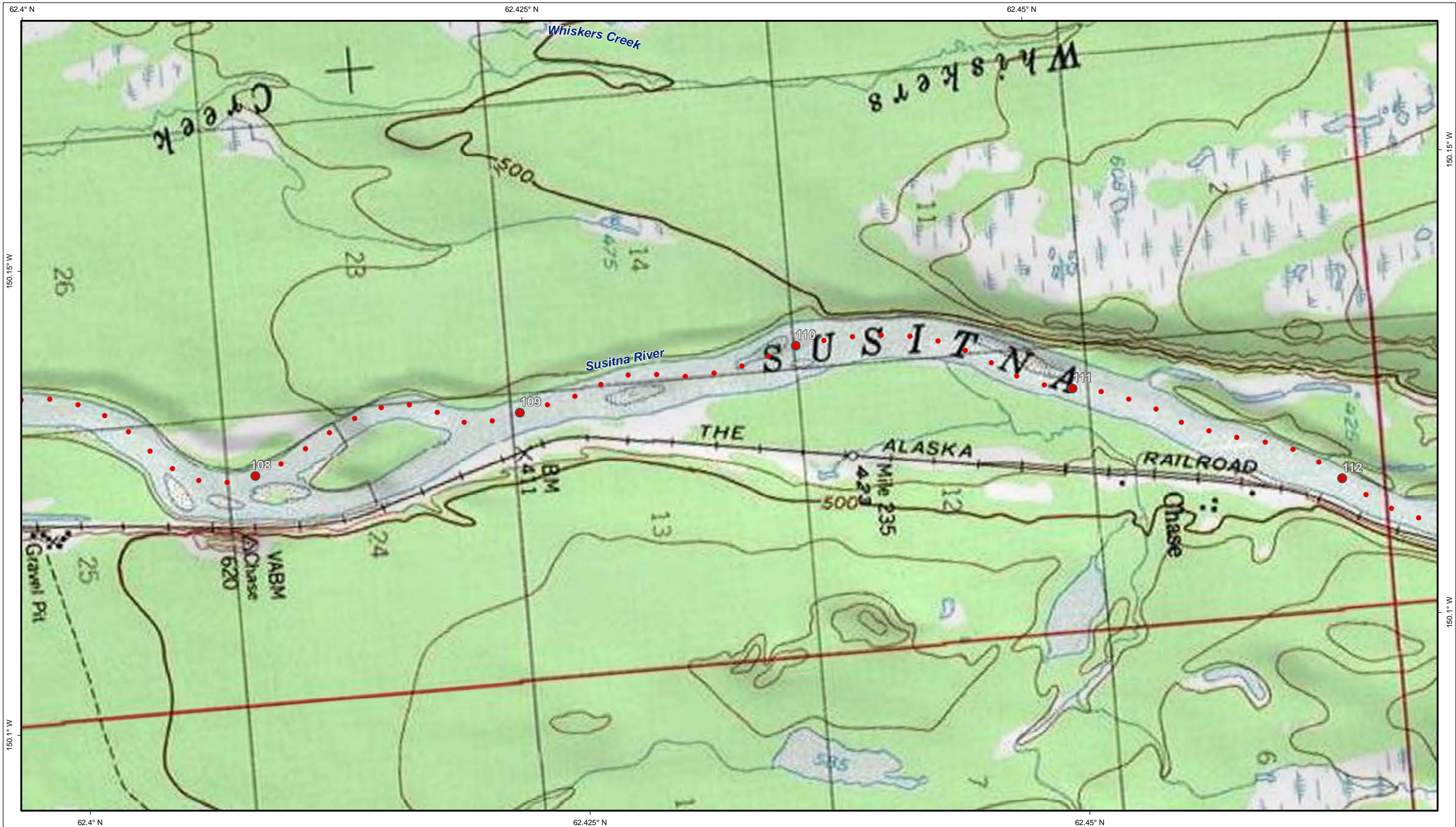


Map Projection: NAD83 State Plane Zone 4 (Feet)
Grid Interval: 2000'

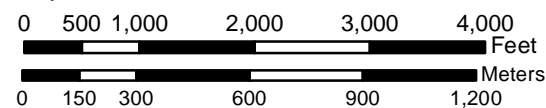
Project River Features

- Susitna Project River Miles
- Susitna Project River Mile Tenths
- Tributary River Miles
- Tributary River Mile Tenths





Susitna - Watana Hydroelectric Project Habitat Map Book - Susitna - 3 of 28

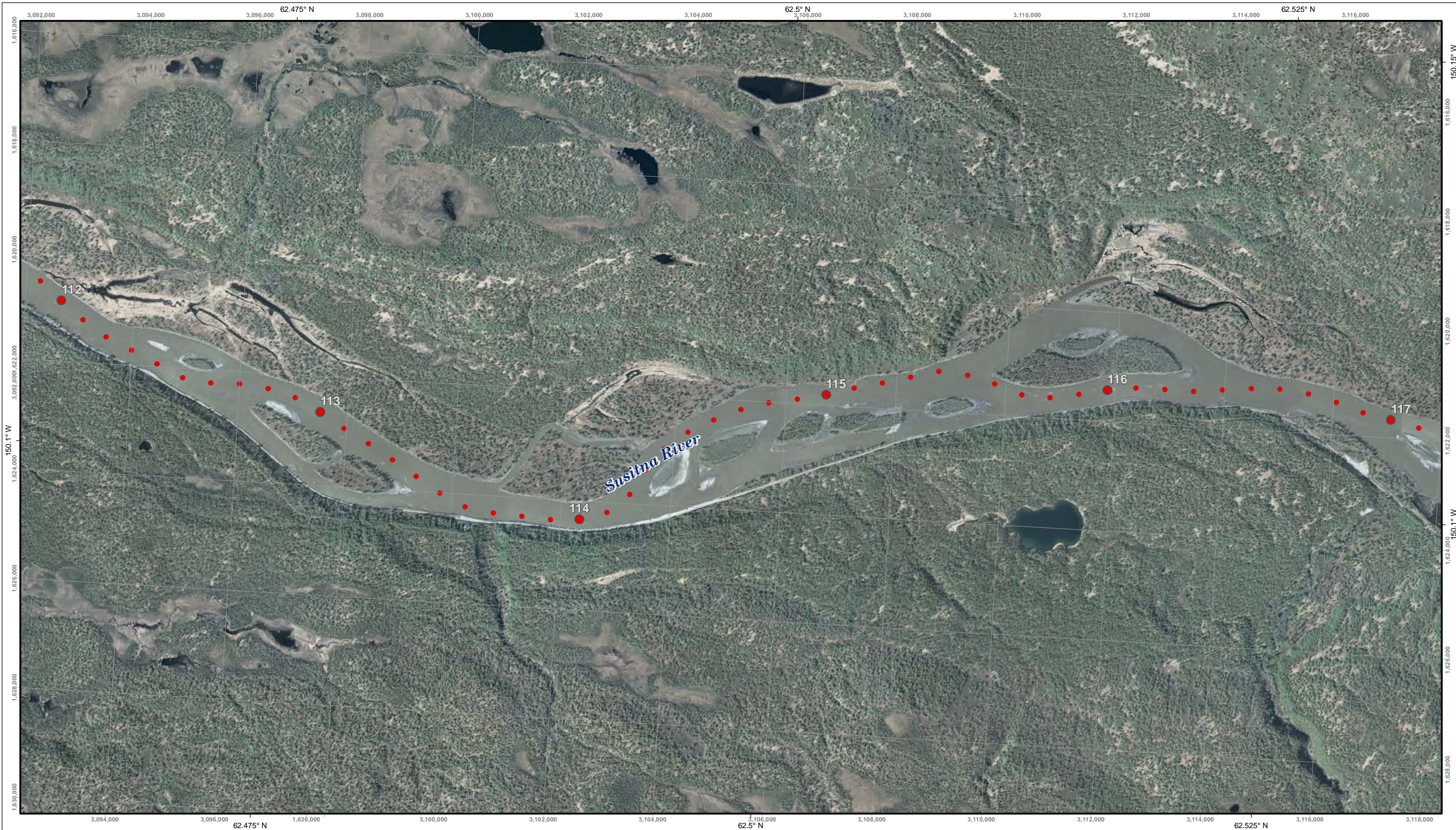


Map Projection: NAD83 State Plane Zone 4 (Feet)
Grid Interval: 2000'

Project River Features

- Susitna Project River Miles
- Susitna Project River Mile Tenths
- Tributary River Miles
- Tributary River Mile Tenths





Susitna - Watana Hydroelectric Project

Habitat Map Book - Susitna - 4 of 28

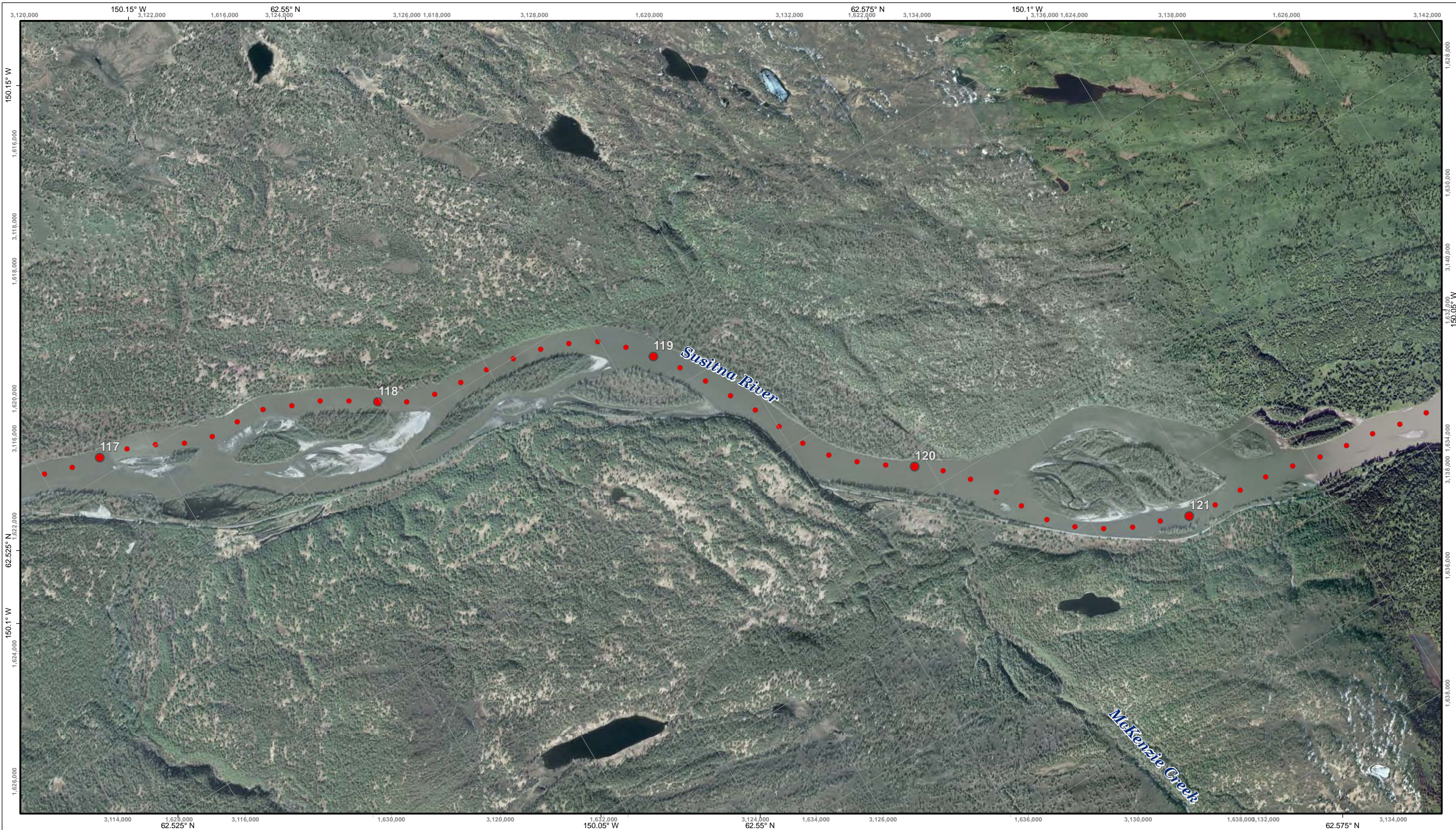


Map Projection: NAD83 State Plane Zone 4 (Feet)
Grid Interval: 2000'

Project River Features

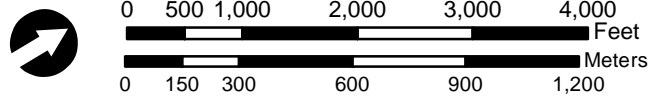
- Susitna Project River Miles
- Susitna Project River Mile Tenths
- Tributary River Miles
- Tributary River Mile Tenths





Susitna - Watana Hydroelectric Project

Habitat Map Book - Susitna - 5 of 28

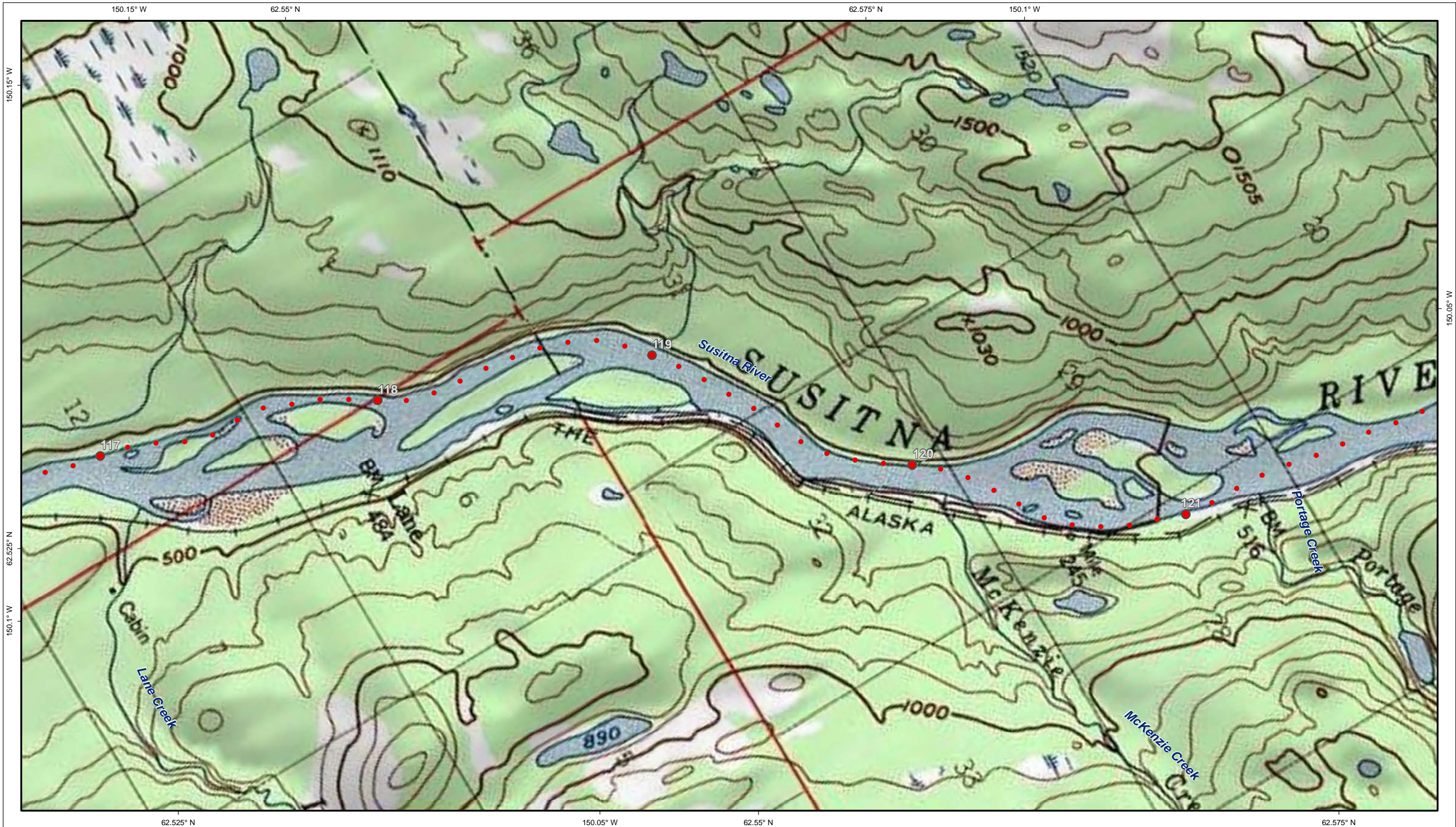


Map Projection: NAD83 State Plane Zone 4 (Feet)
Grid Interval: 2000'

Project River Features

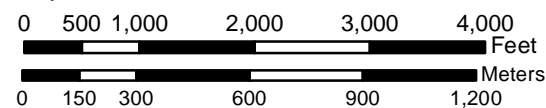
- Susitna Project River Miles
- Susitna Project River Mile Tenths
- Tributary River Miles
- Tributary River Mile Tenths





Susitna - Watana Hydroelectric Project

Habitat Map Book - Susitna - 5 of 28



Map Projection: NAD83 State Plane Zone 4 (Feet)
Grid Interval: 2000'

Project River Features

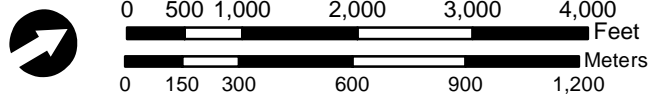
- Susitna Project River Miles
- Susitna Project River Mile Tenths
- Tributary River Miles
- Tributary River Mile Tenths





Susitna - Watana Hydroelectric Project

Habitat Map Book - Susitna - 6 of 28

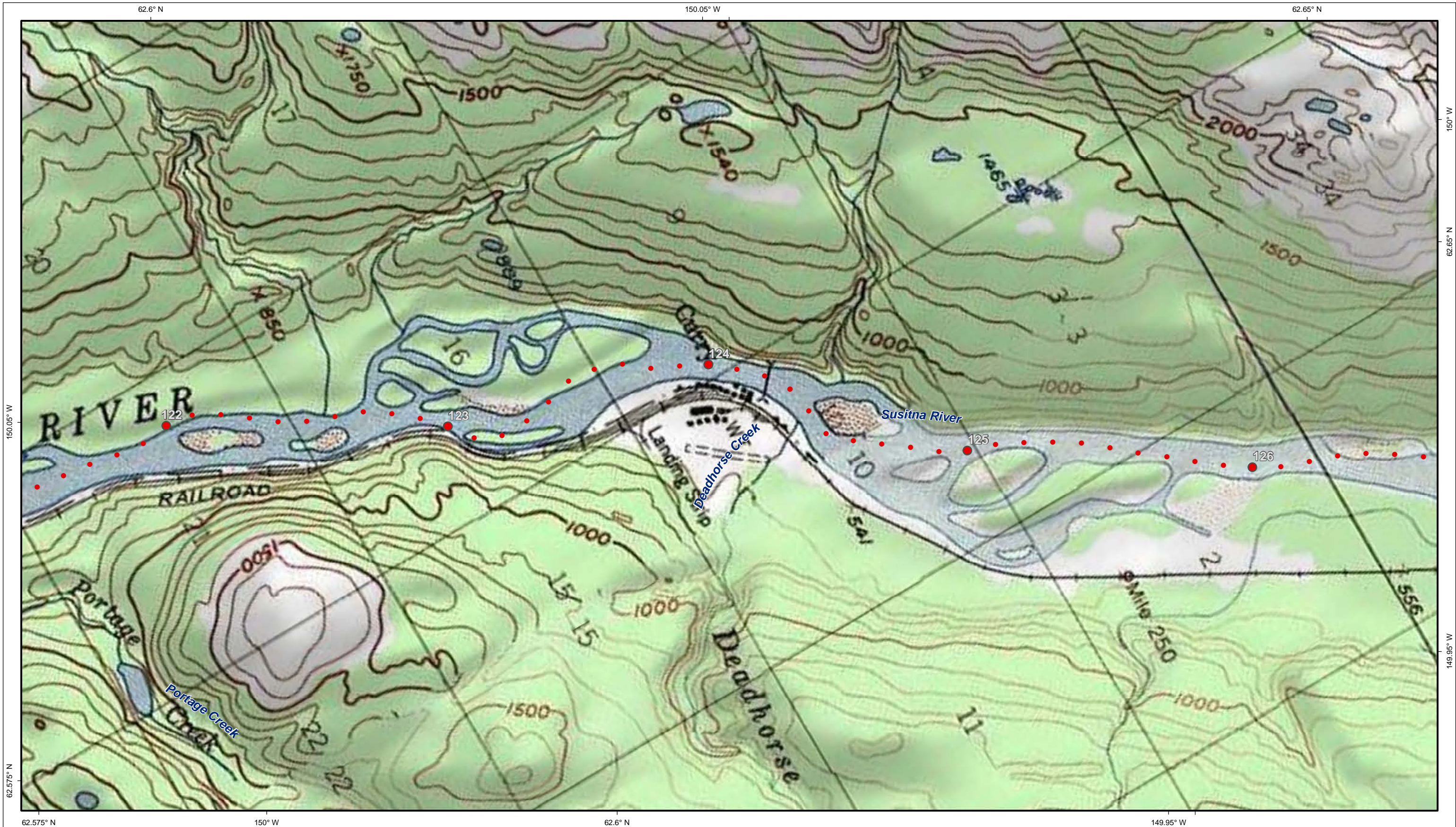


Map Projection: NAD83 State Plane Zone 4 (Feet)
Grid Interval: 2000'

Project River Features

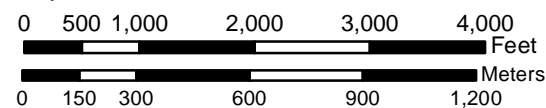
- Susitna Project River Miles
- Susitna Project River Mile Tenths
- Tributary River Miles
- Tributary River Mile Tenths





Susitna - Watana Hydroelectric Project

Habitat Map Book - Susitna - 6 of 28

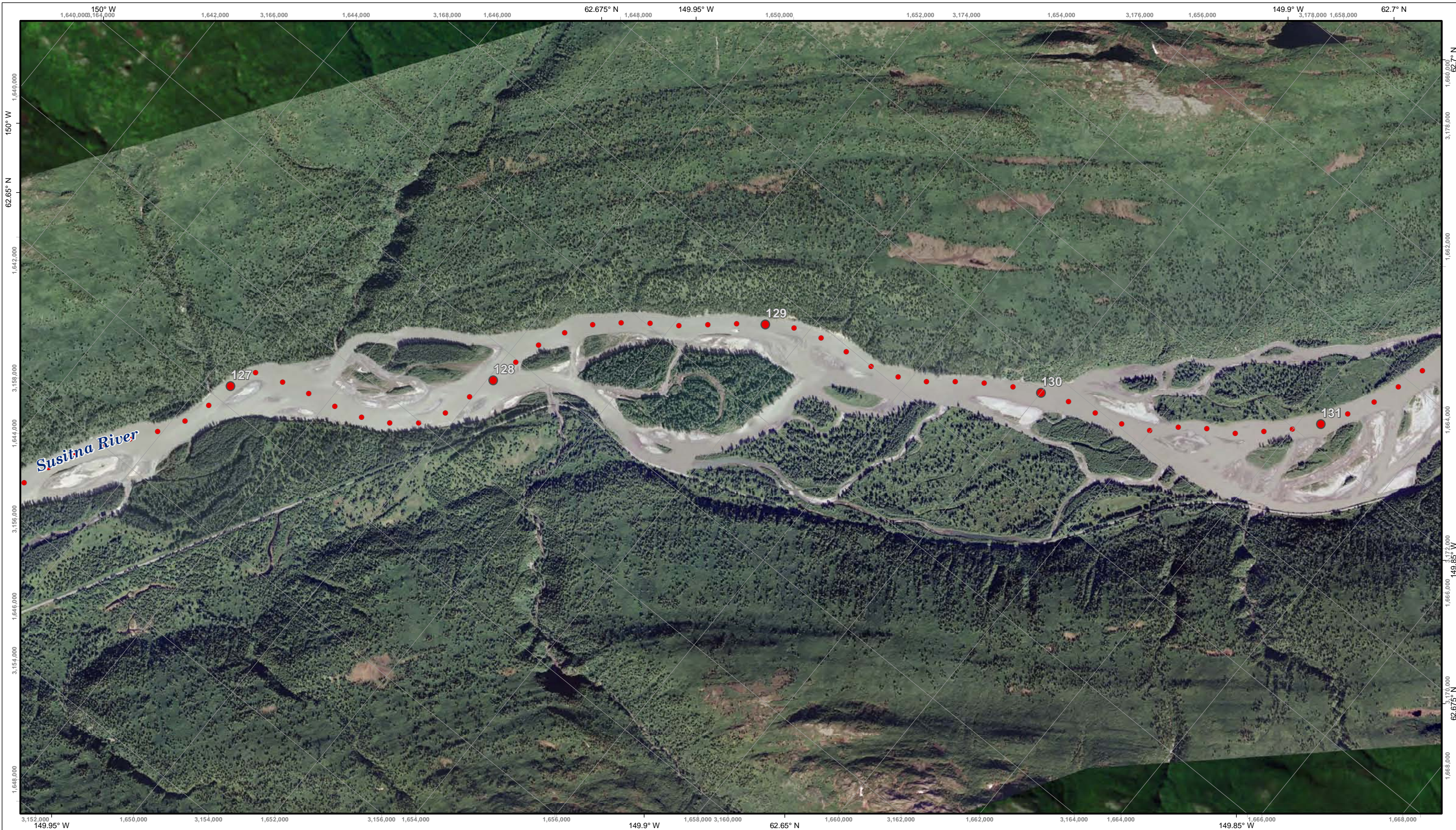


Map Projection: NAD83 State Plane Zone 4 (Feet)
Grid Interval: 2000'

Project River Features

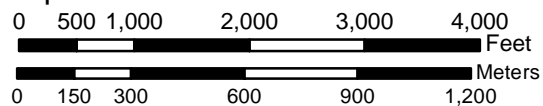
- Susitna Project River Miles
- Susitna Project River Mile Tenths
- Tributary River Miles
- Tributary River Mile Tenths





Susitna - Watana Hydroelectric Project

Habitat Map Book - Susitna - 7 of 28

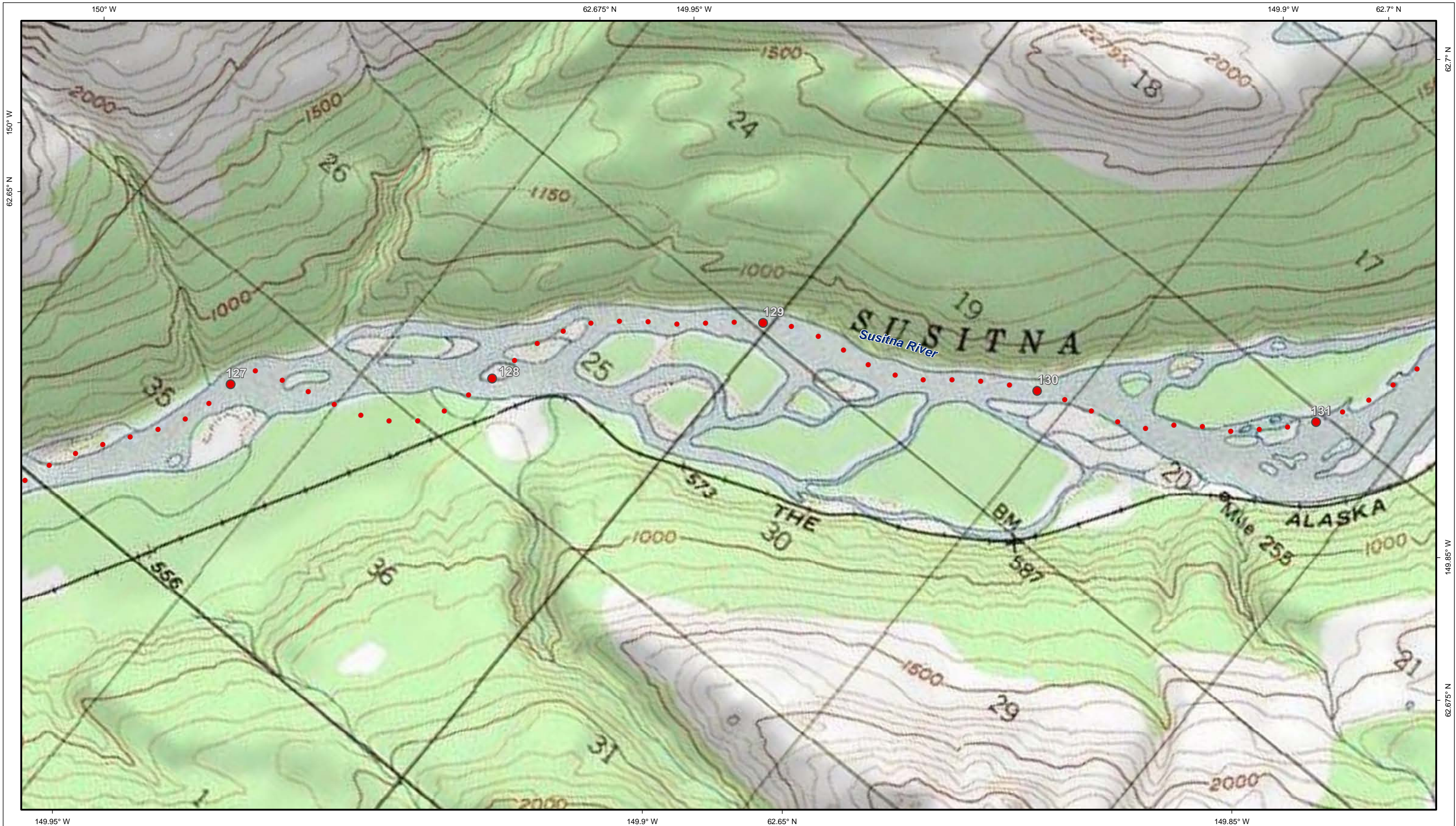


Map Projection: NAD83 State Plane Zone 4 (Feet)
Grid Interval: 2000'

Project River Features

- Susitna Project River Miles
- Susitna Project River Mile Tenths
- Tributary River Miles
- Tributary River Mile Tenths





Susitna - Watana Hydroelectric Project
Habitat Map Book - Susitna - 7 of 28



Map Projection: NAD83 State Plane Zone 4 (Feet)
Grid Interval: 2000'

Project River Features

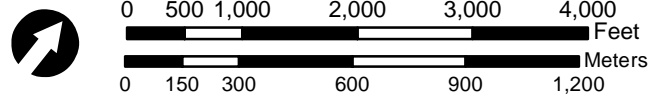
- Susitna Project River Miles
- Susitna Project River Mile Tenths
- Tributary River Miles
- Tributary River Mile Tenths





Susitna - Watana Hydroelectric Project

Habitat Map Book - Susitna - 8 of 28

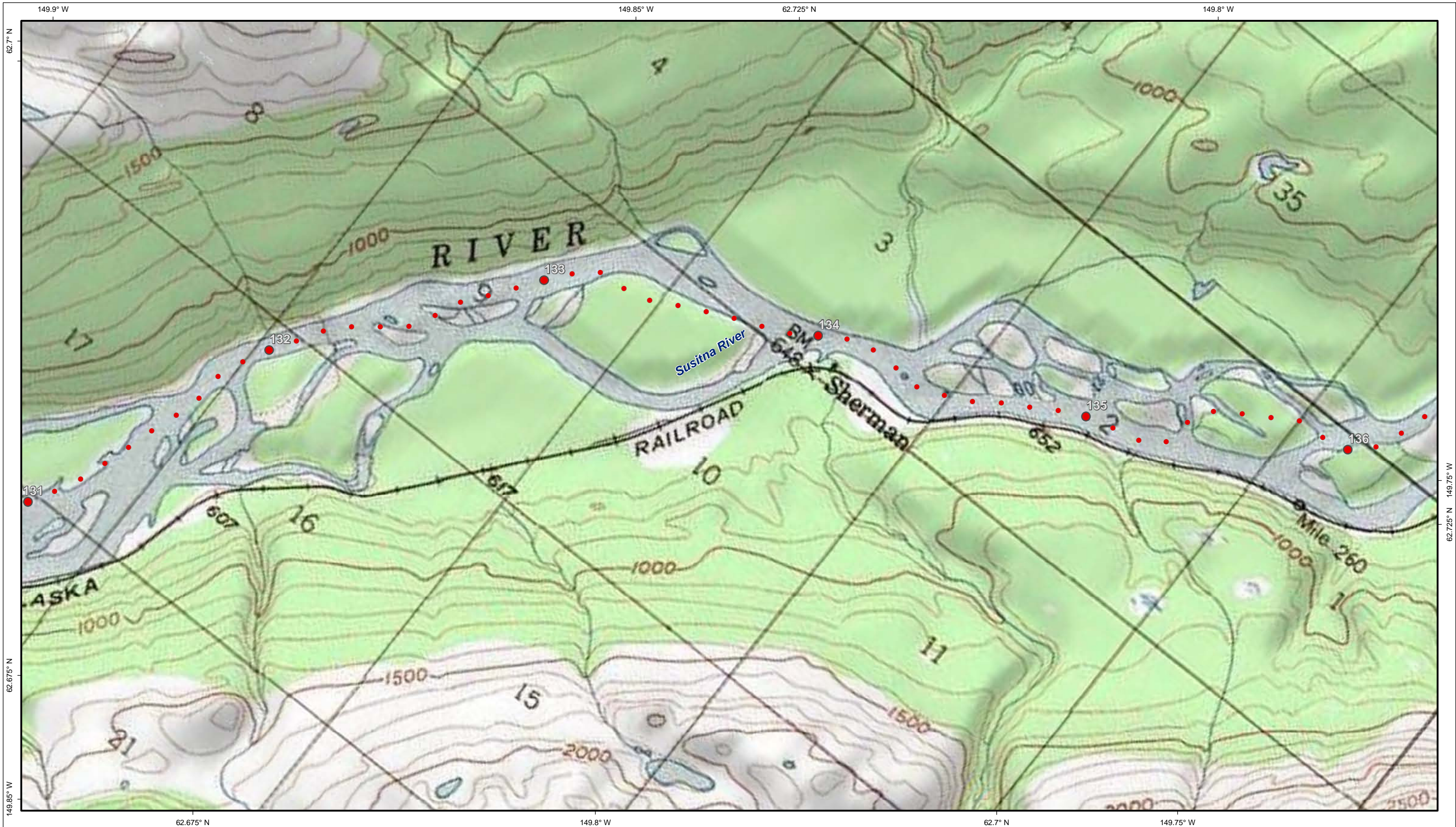


Map Projection: NAD83 State Plane Zone 4 (Feet)
Grid Interval: 2000'

Project River Features

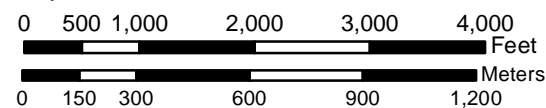
- Susitna Project River Miles
- Susitna Project River Mile Tenths
- Tributary River Miles
- Tributary River Mile Tenths





Susitna - Watana Hydroelectric Project

Habitat Map Book - Susitna - 8 of 28



Map Projection: NAD83 State Plane Zone 4 (Feet)
Grid Interval: 2000'

Project River Features

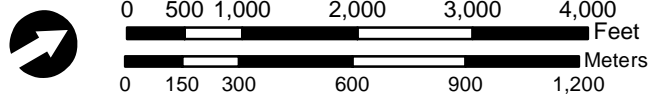
- Susitna Project River Miles
- Susitna Project River Mile Tenths
- Tributary River Miles
- Tributary River Mile Tenths





Susitna - Watana Hydroelectric Project

Habitat Map Book - Susitna - 9 of 28

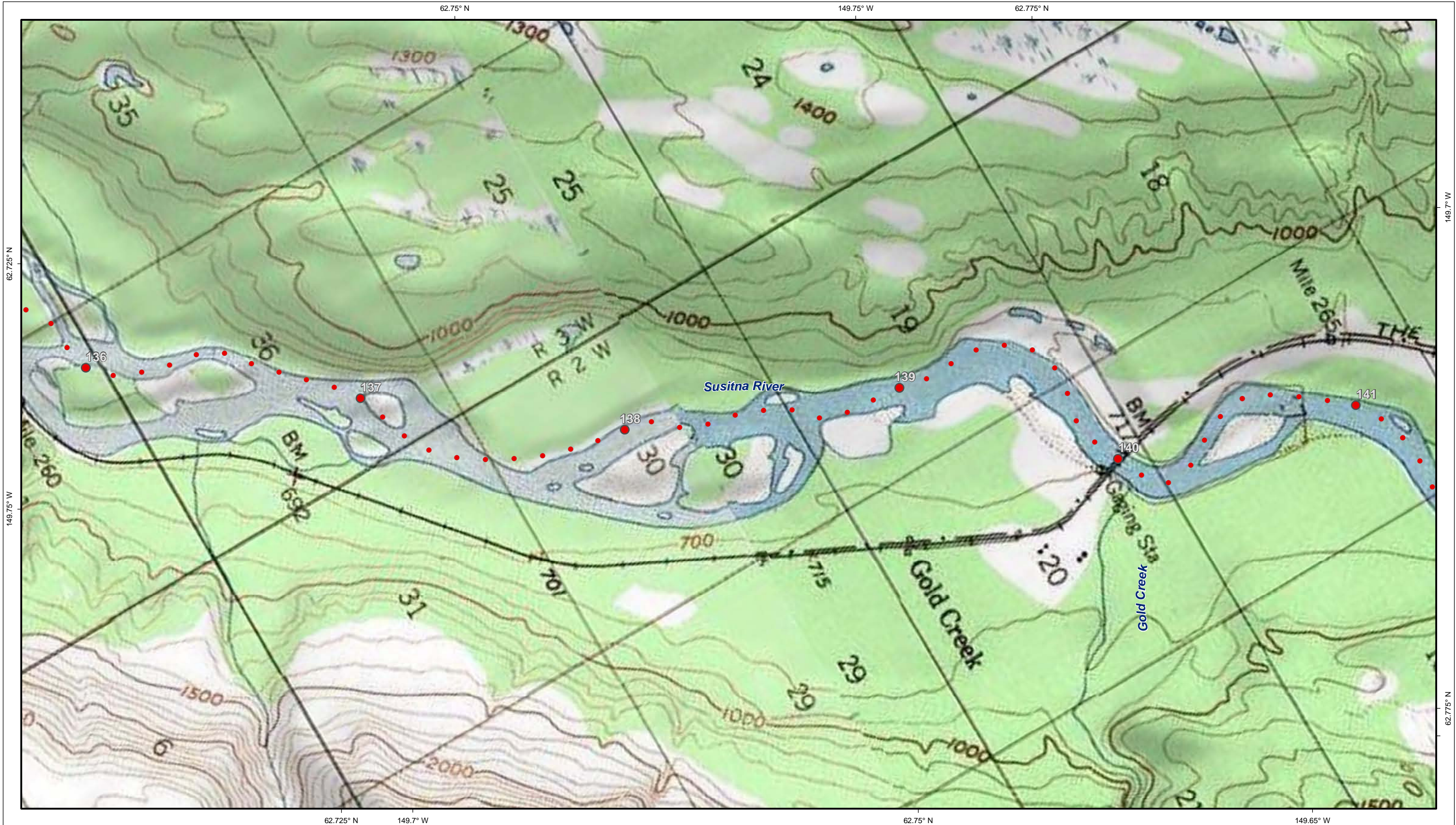


Map Projection: NAD83 State Plane Zone 4 (Feet)
Grid Interval: 2000'

Project River Features

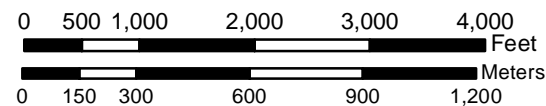
- Susitna Project River Miles
- Susitna Project River Mile Tenths
- Tributary River Miles
- Tributary River Mile Tenths





Susitna - Watana Hydroelectric Project

Habitat Map Book - Susitna - 9 of 28



Map Projection: NAD83 State Plane Zone 4 (Feet)
Grid Interval: 2000'

Project River Features

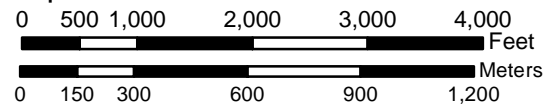
- Susitna Project River Miles
- Susitna Project River Mile Tenths
- Tributary River Miles
- Tributary River Mile Tenths





Susitna - Watana Hydroelectric Project

Habitat Map Book - Susitna - 10 of 28

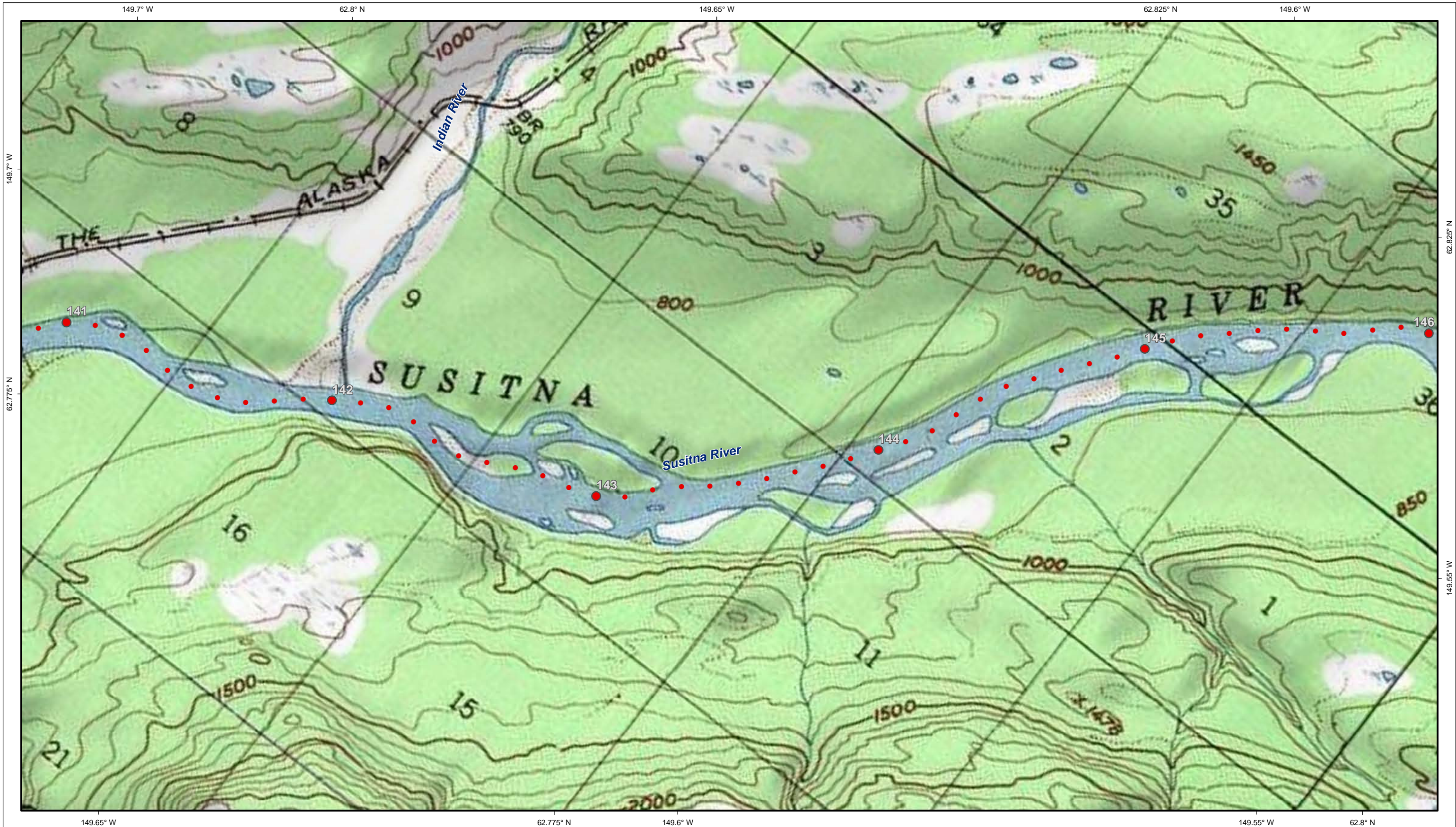


Map Projection: NAD83 State Plane Zone 4 (Feet)
Grid Interval: 2000'

Project River Features

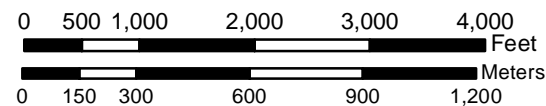
- Susitna Project River Miles
- Susitna Project River Mile Tenths
- Tributary River Miles
- Tributary River Mile Tenths





Susitna - Watana Hydroelectric Project

Habitat Map Book - Susitna - 10 of 28



Map Projection: NAD83 State Plane Zone 4 (Feet)
Grid Interval: 2000'

Project River Features

- Susitna Project River Miles
- Susitna Project River Mile Tenths
- Tributary River Miles
- Tributary River Mile Tenths





Susitna - Watana Hydroelectric Project

Habitat Map Book - Susitna - 11 of 28

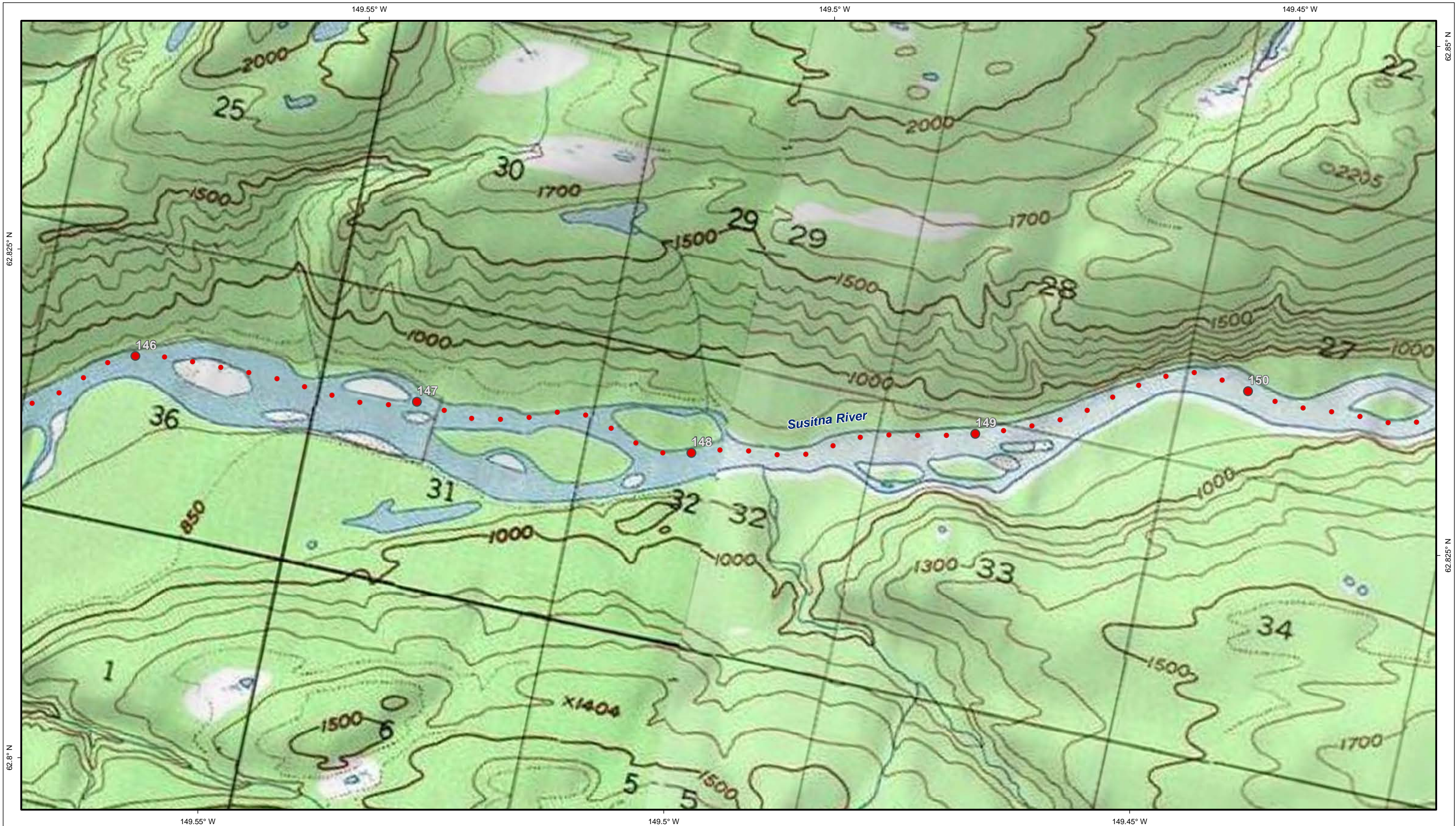


Map Projection: NAD83 State Plane Zone 4 (Feet)
Grid Interval: 2000'

Project River Features

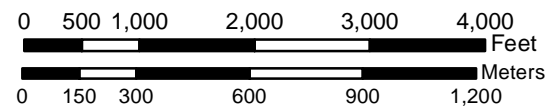
- Susitna Project River Miles
- Susitna Project River Mile Tenths
- Tributary River Miles
- Tributary River Mile Tenths





Susitna - Watana Hydroelectric Project

Habitat Map Book - Susitna - 11 of 28



Map Projection: NAD83 State Plane Zone 4 (Feet)
Grid Interval: 2000'

Project River Features

- Susitna Project River Miles
- Susitna Project River Mile Tenths
- Tributary River Miles
- Tributary River Mile Tenths





Susitna - Watana Hydroelectric Project

Habitat Map Book - Susitna - 12 of 28



Map Projection: NAD83 State Plane Zone 4 (Feet)
Grid Interval: 2000'

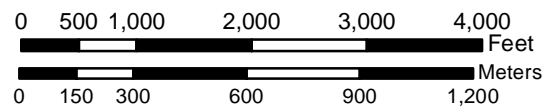
Project River Features

- Susitna Project River Miles
- Susitna Project River Mile Tenths
- Tributary River Miles
- Tributary River Mile Tenths





Susitna - Watana Hydroelectric Project Habitat Map Book - Susitna - 12 of 28



Map Projection: NAD83 State Plane Zone 4 (Feet)
 Grid Interval: 2000'

Project River Features

- Susitna Project River Miles
- Susitna Project River Mile Tenths
- Tributary River Miles
- Tributary River Mile Tenths





Susitna - Watana Hydroelectric Project

Habitat Map Book - Susitna - 13 of 28

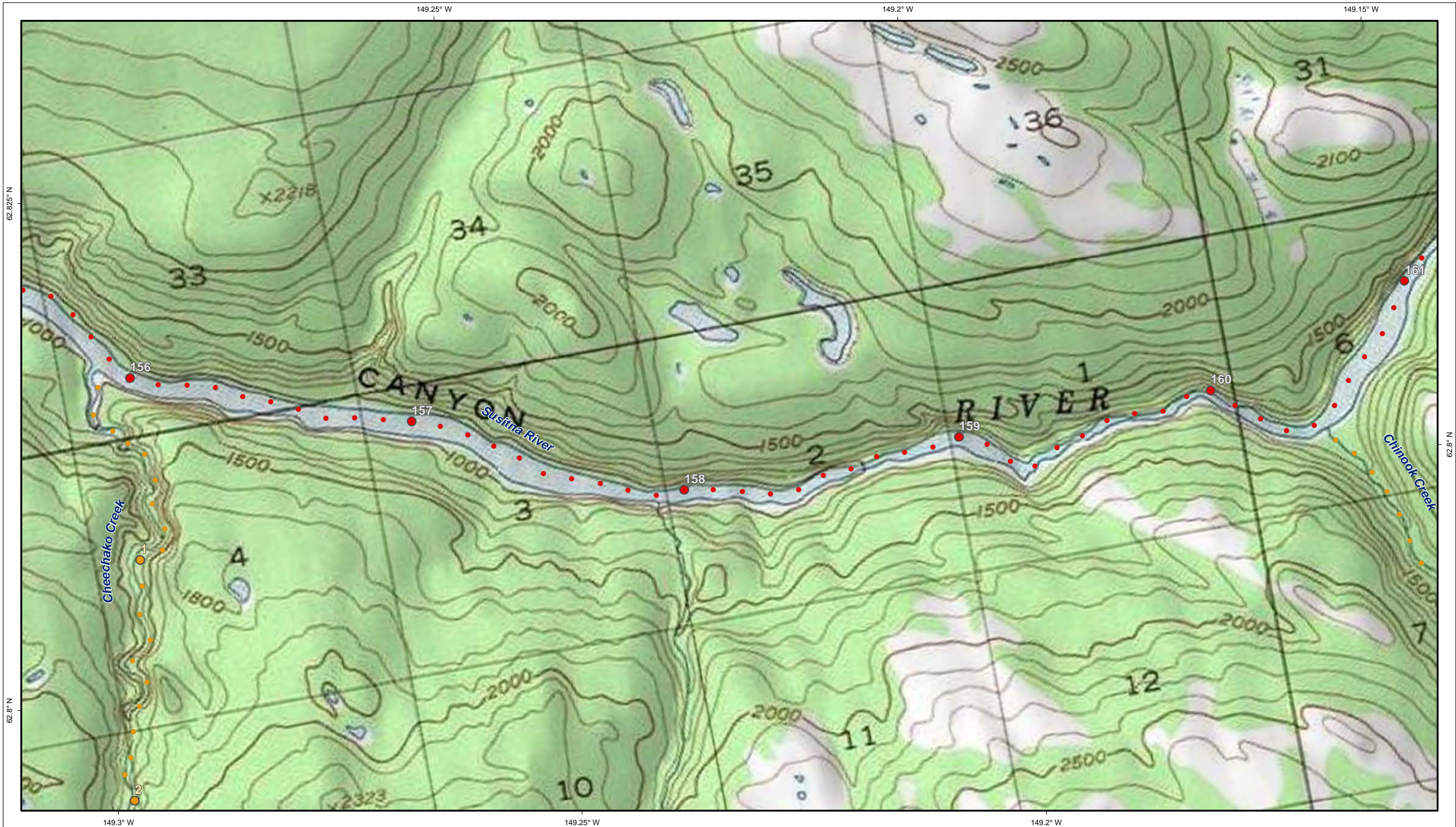


Map Projection: NAD83 State Plane Zone 4 (Feet)
Grid Interval: 2000'

Project River Features

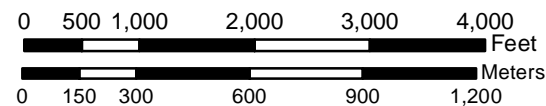
- Susitna Project River Miles
- Susitna Project River Mile Tenths
- Tributary River Miles
- Tributary River Mile Tenths





Susitna - Watana Hydroelectric Project

Habitat Map Book - Susitna - 13 of 28




Map Projection: NAD83 State Plane Zone 4 (Feet)
Grid Interval: 2000'

Project River Features

- Susitna Project River Miles
- Susitna Project River Mile Tenths
- Tributary River Miles
- Tributary River Mile Tenths





Susitna - Watana Hydroelectric Project

Habitat Map Book - Susitna - 14 of 28

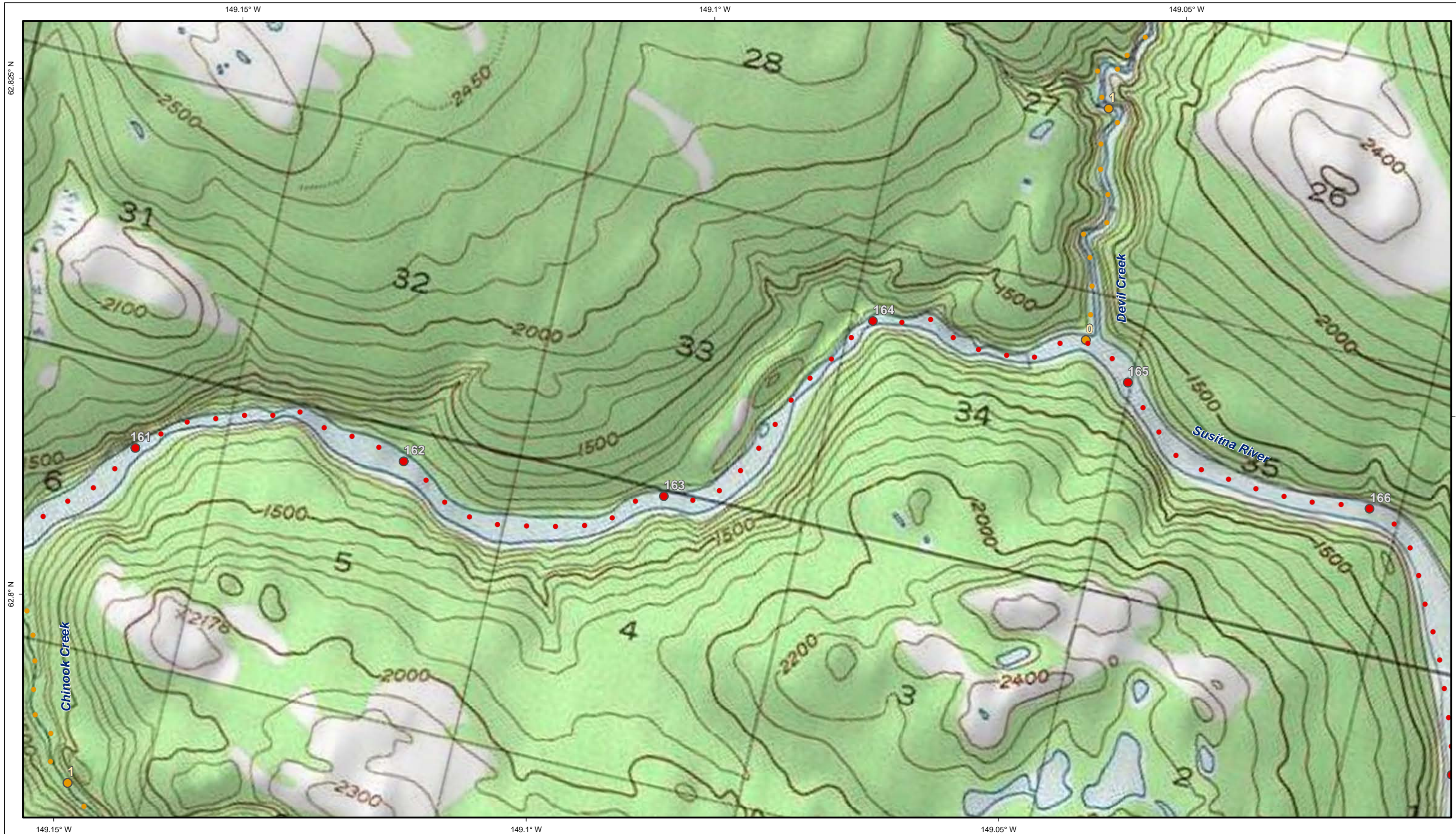


Map Projection: NAD83 State Plane Zone 4 (Feet)
Grid Interval: 2000'

Project River Features

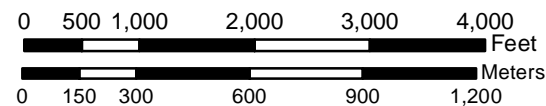
- Susitna Project River Miles
- Susitna Project River Mile Tenths
- Tributary River Miles
- Tributary River Mile Tenths





Susitna - Watana Hydroelectric Project

Habitat Map Book - Susitna - 14 of 28



Map Projection: NAD83 State Plane Zone 4 (Feet)
Grid Interval: 2000'

Project River Features

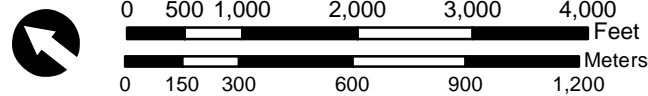
- Susitna Project River Miles
- Susitna Project River Mile Tenthths
- Tributary River Miles
- Tributary River Mile Tenthths





Susitna - Watana Hydroelectric Project

Habitat Map Book - Susitna - 15 of 28

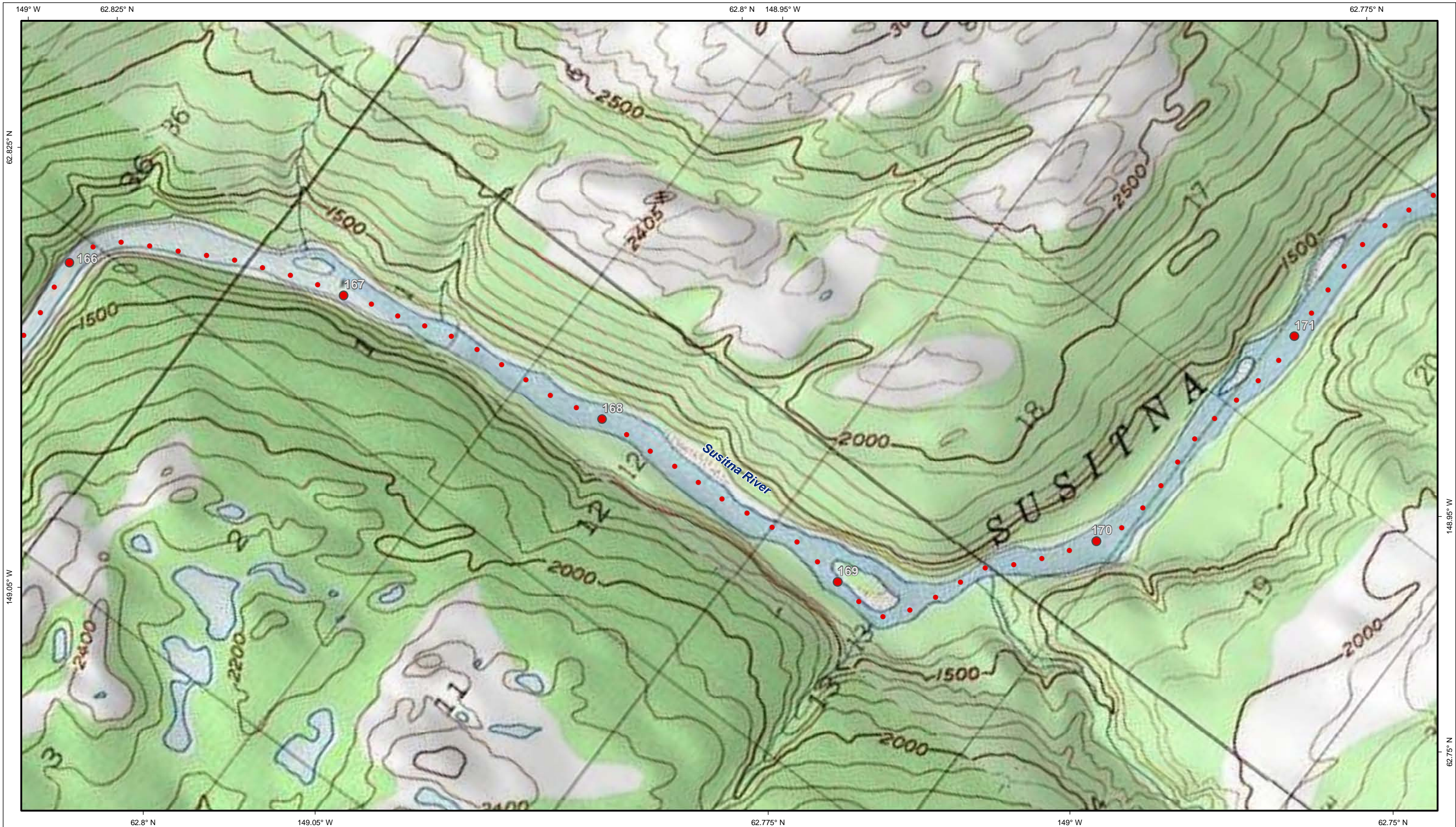


Map Projection: NAD83 State Plane Zone 4 (Feet)
Grid Interval: 2000'

Project River Features

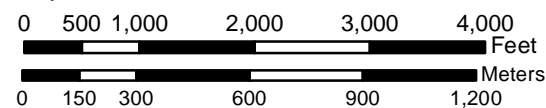
- Susitna Project River Miles
- Susitna Project River Mile Tenths
- Tributary River Miles
- Tributary River Mile Tenths





Susitna - Watana Hydroelectric Project

Habitat Map Book - Susitna - 15 of 28



Map Projection: NAD83 State Plane Zone 4 (Feet)
Grid Interval: 2000'

Project River Features

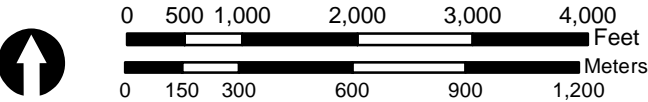
- Susitna Project River Miles
- Susitna Project River Mile Tenths
- Tributary River Miles
- Tributary River Mile Tenths





Susitna - Watana Hydroelectric Project

Habitat Map Book - Susitna - 16 of 28

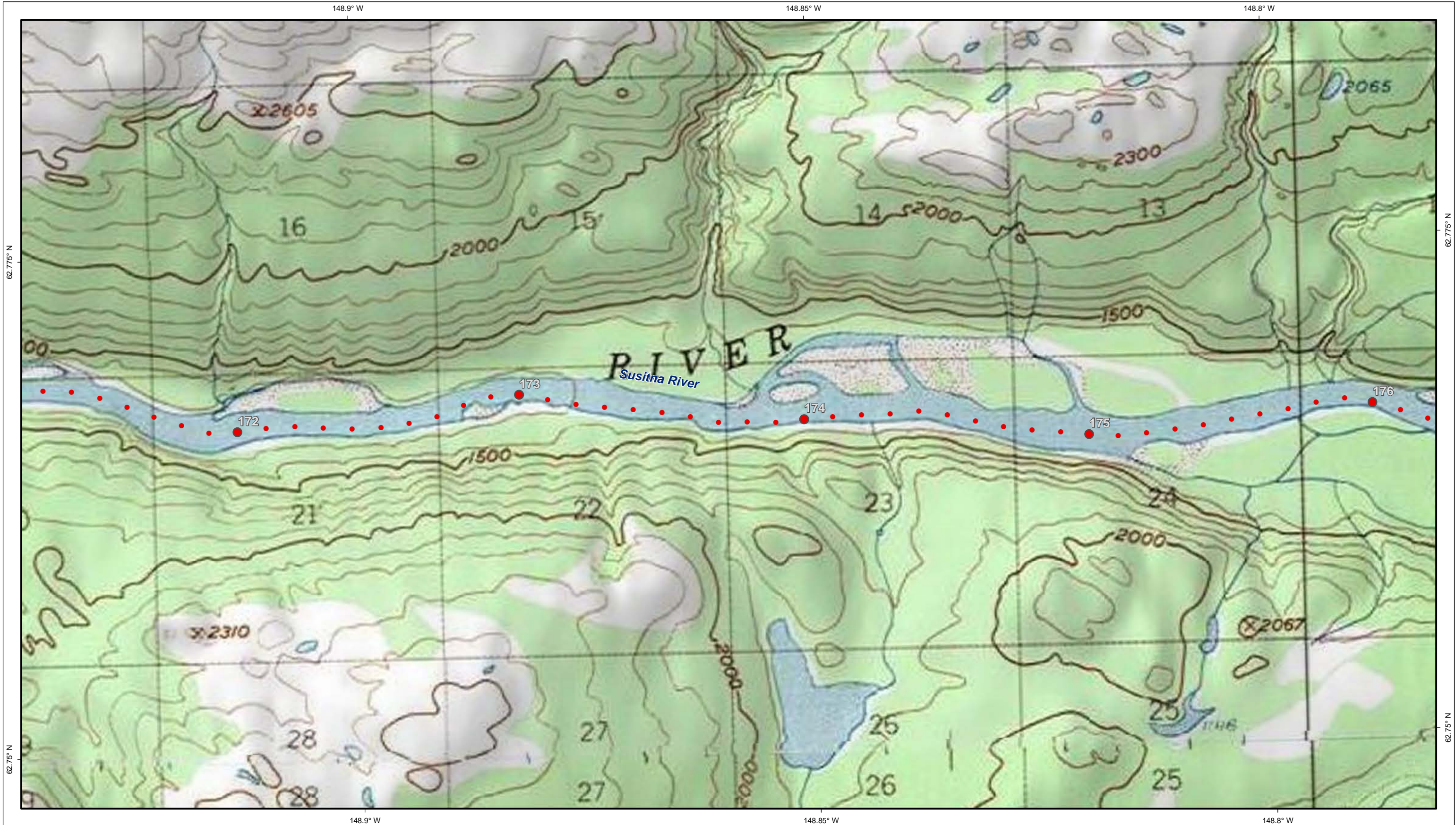


Map Projection: NAD83 State Plane Zone 4 (Feet)
Grid Interval: 2000'

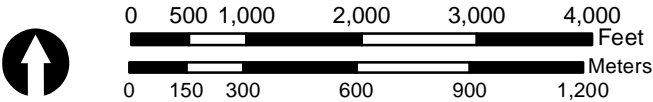
Project River Features

- Susitna Project River Miles
- Susitna Project River Mile Tenths
- Tributary River Miles
- Tributary River Mile Tenths





Susitna - Watana Hydroelectric Project
Habitat Map Book - Susitna - 16 of 28



Map Projection: NAD83 State Plane Zone 4 (Feet)
Grid Interval: 2000'

Project River Features

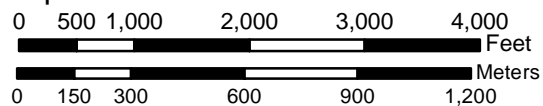
- Susitna Project River Miles
- Susitna Project River Mile Tenths
- Tributary River Miles
- Tributary River Mile Tenths





Susitna - Watana Hydroelectric Project

Habitat Map Book - Susitna - 17 of 28

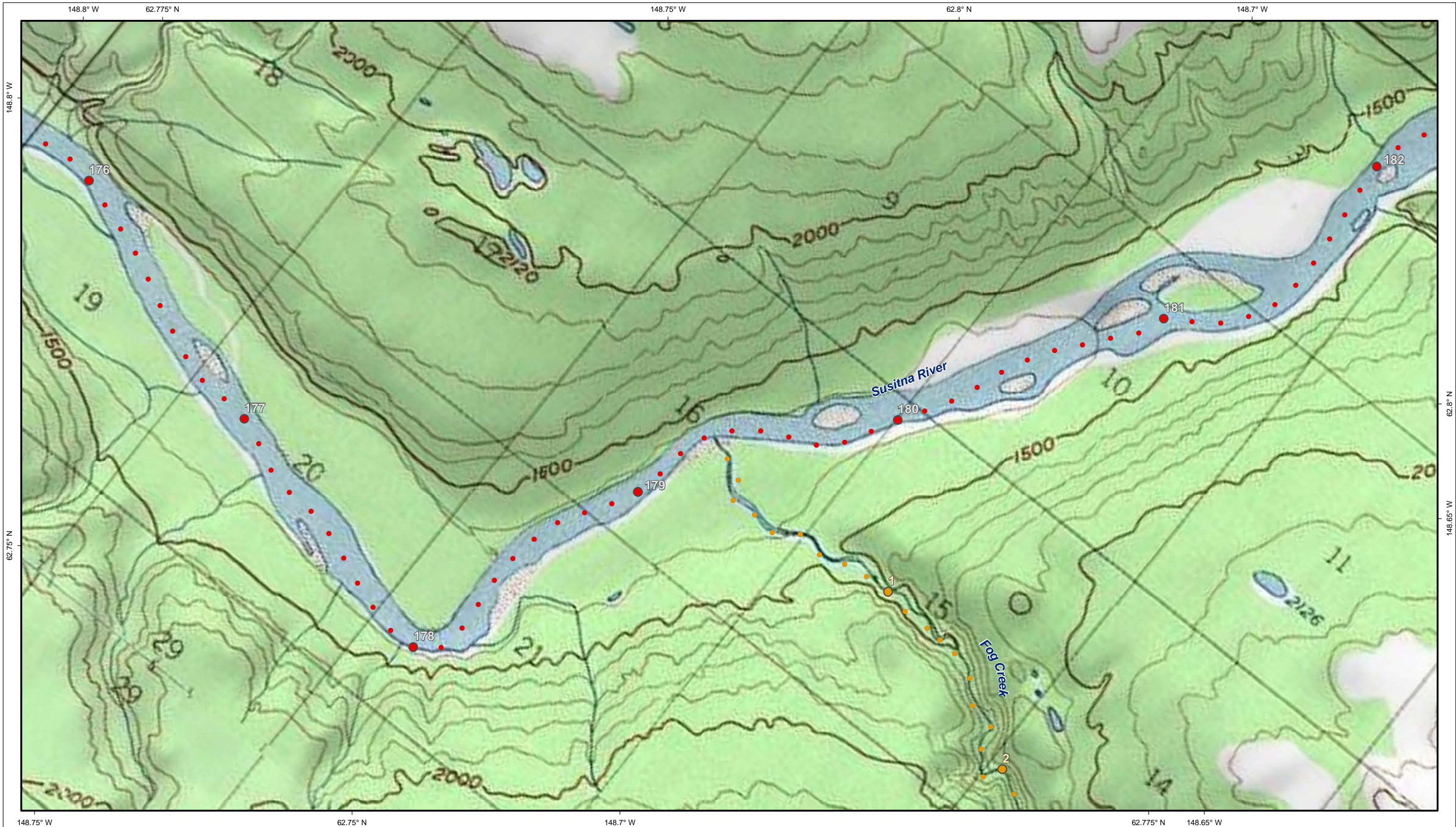


Map Projection: NAD83 State Plane Zone 4 (Feet)
Grid Interval: 2000'

Project River Features

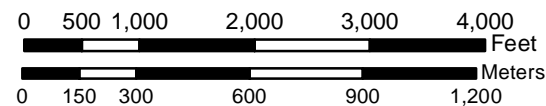
- Susitna Project River Miles
- Susitna Project River Mile Tenths
- Tributary River Miles
- Tributary River Mile Tenths





Susitna - Watana Hydroelectric Project

Habitat Map Book - Susitna - 17 of 28

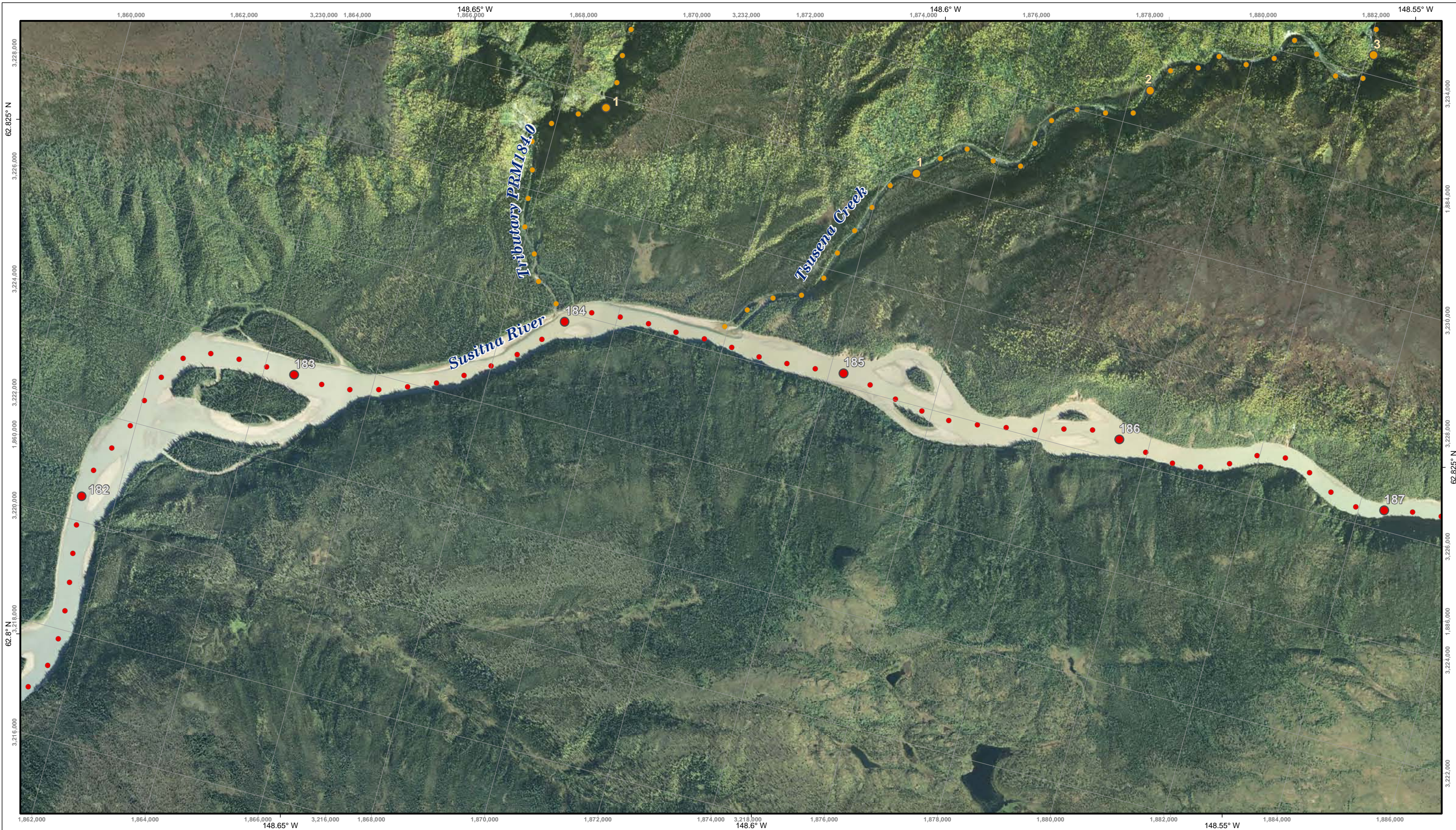


Map Projection: NAD83 State Plane Zone 4 (Feet)
Grid Interval: 2000'

Project River Features

- Susitna Project River Miles
- Susitna Project River Mile Tenths
- Tributary River Miles
- Tributary River Mile Tenths





Susitna - Watana Hydroelectric Project

Habitat Map Book - Susitna - 18 of 28

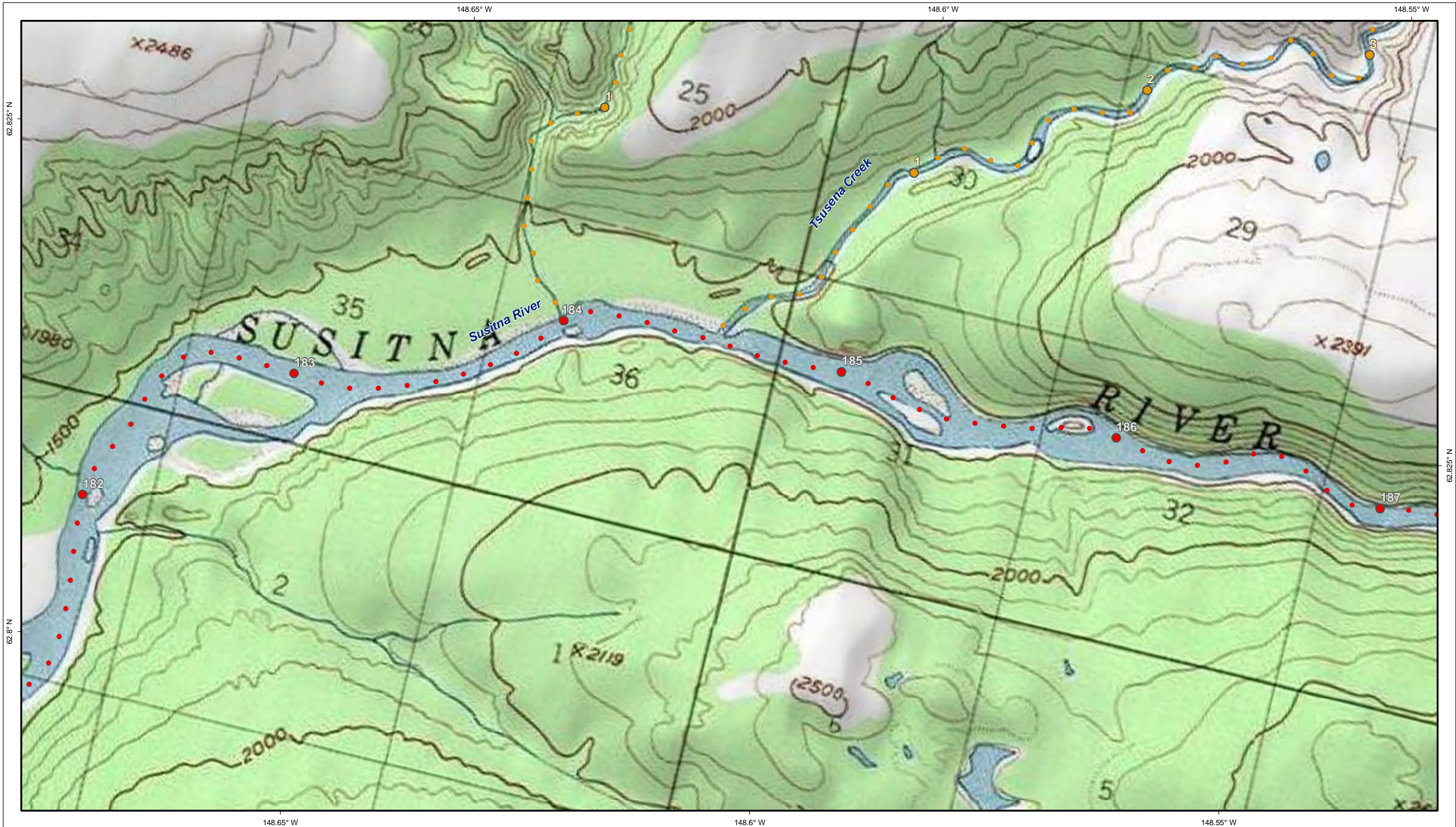


Map Projection: NAD83 State Plane Zone 4 (Feet)
Grid Interval: 2000'

Project River Features

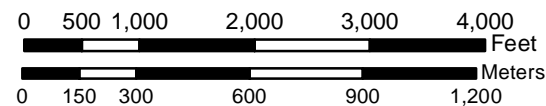
- Susitna Project River Miles
- Susitna Project River Mile Tenths
- Tributary River Miles
- Tributary River Mile Tenths





Susitna - Watana Hydroelectric Project

Habitat Map Book - Susitna - 18 of 28




Map Projection: NAD83 State Plane Zone 4 (Feet)
Grid Interval: 2000'

Project River Features

- Susitna Project River Miles
- Susitna Project River Mile Tenths
- Tributary River Miles
- Tributary River Mile Tenths





Susitna - Watana Hydroelectric Project

Habitat Map Book - Susitna - 19 of 28

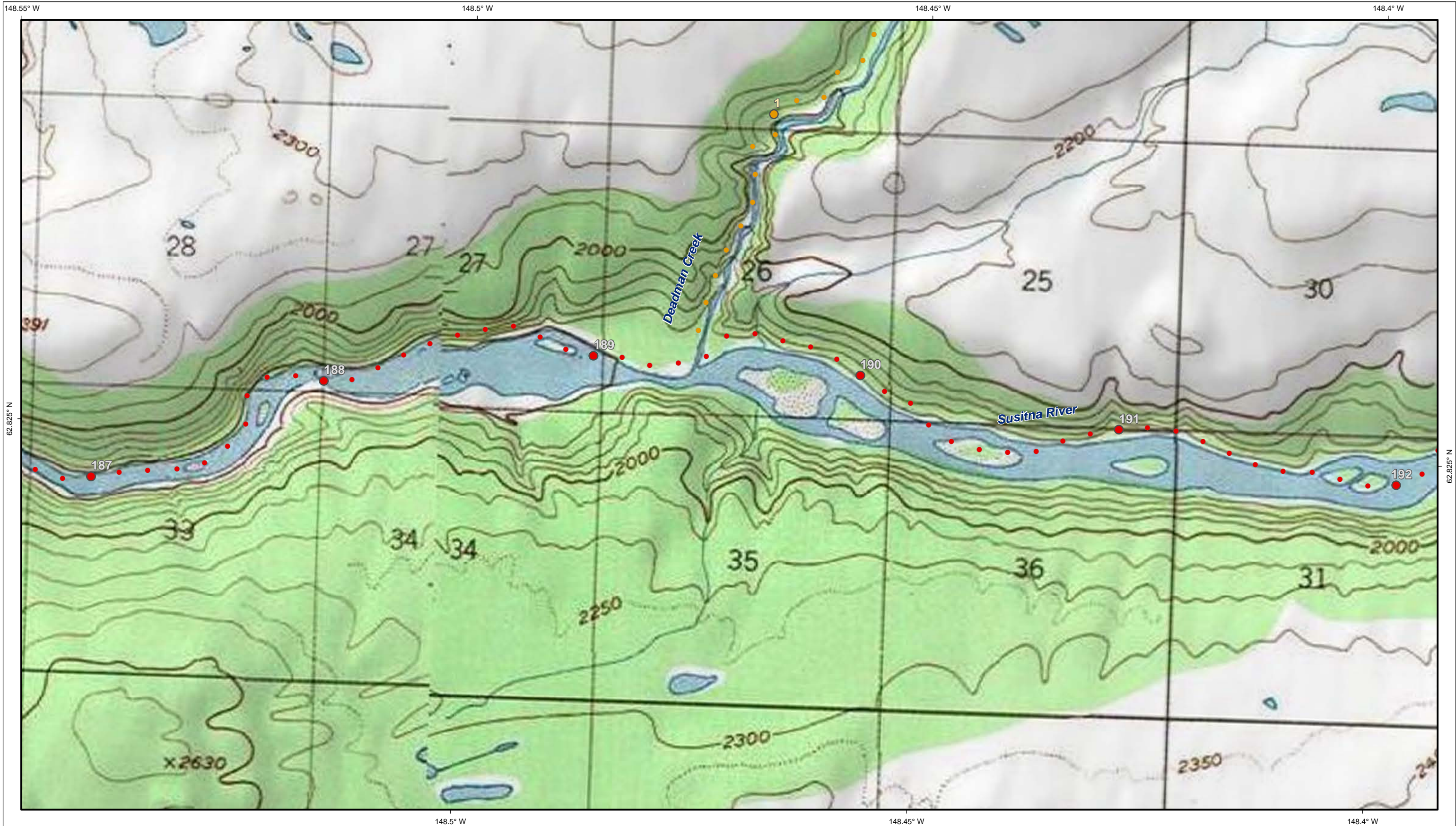


Map Projection: NAD83 State Plane Zone 4 (Feet)
Grid Interval: 2000'

Project River Features

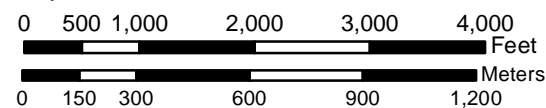
- Susitna Project River Miles
- Susitna Project River Mile Tenths
- Tributary River Miles
- Tributary River Mile Tenths





Susitna - Watana Hydroelectric Project

Habitat Map Book - Susitna - 19 of 28




Map Projection: NAD83 State Plane Zone 4 (Feet)
Grid Interval: 2000'

Project River Features

- Susitna Project River Miles
- Susitna Project River Mile Tenths
- Tributary River Miles
- Tributary River Mile Tenths





Susitna - Watana Hydroelectric Project

Habitat Map Book - Susitna - 20 of 28

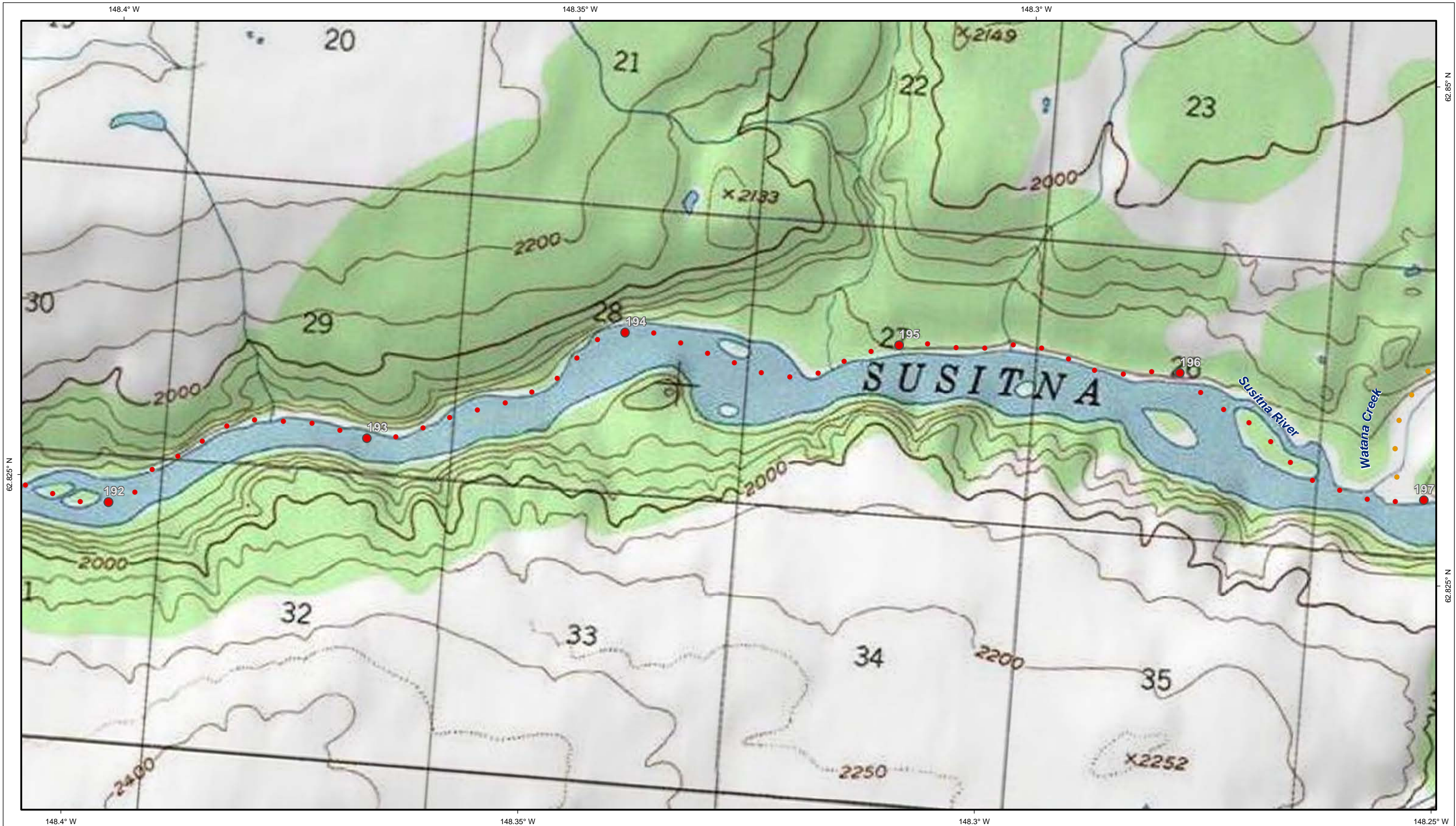


Map Projection: NAD83 State Plane Zone 4 (Feet)
Grid Interval: 2000'

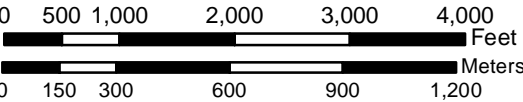
Project River Features

- Susitna Project River Miles
- Susitna Project River Mile Tenths
- Tributary River Miles
- Tributary River Mile Tenths





Susitna - Watana Hydroelectric Project
Habitat Map Book - Susitna - 20 of 28

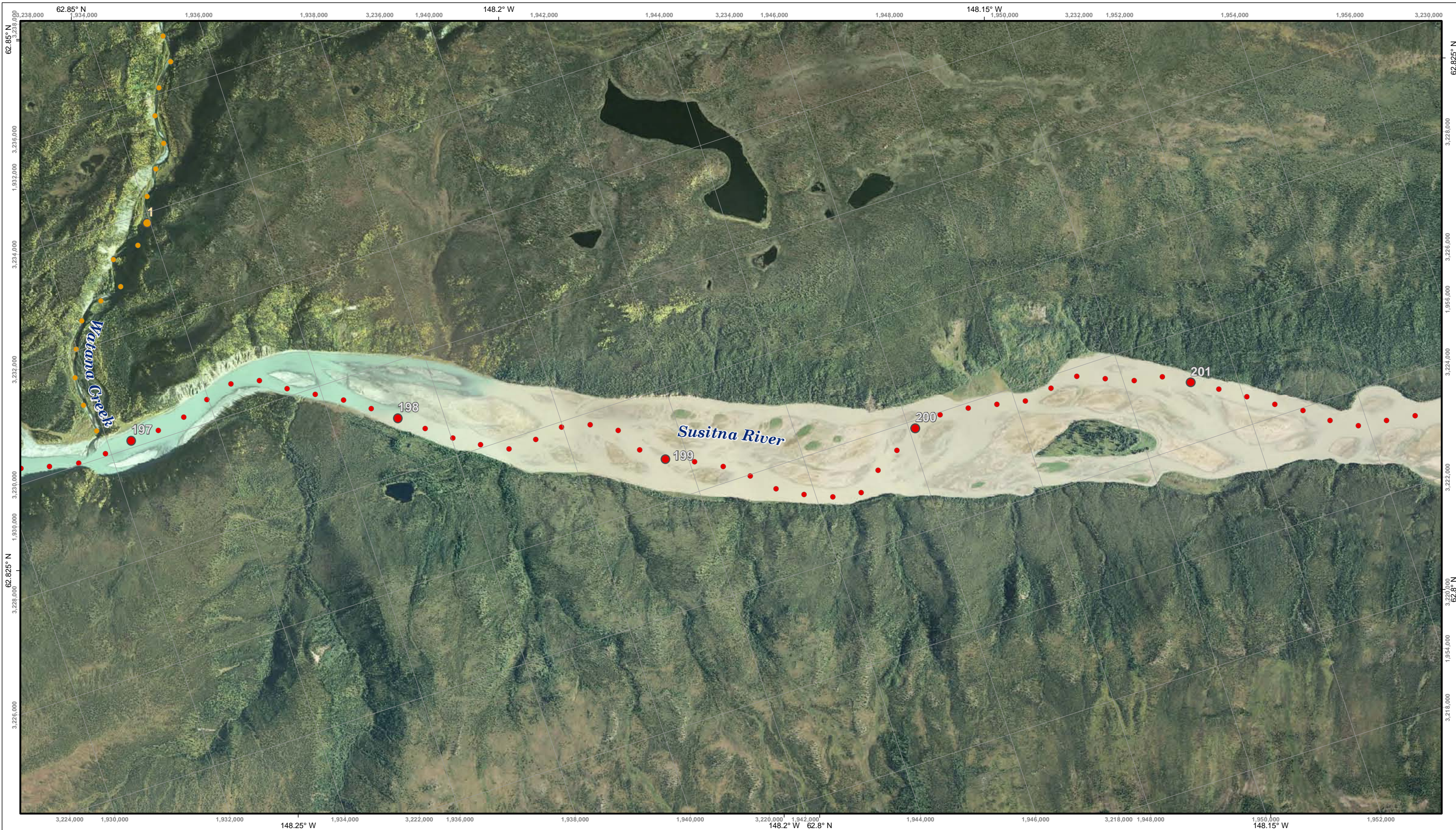


Map Projection: NAD83 State Plane Zone 4 (Feet)
Grid Interval: 2000'

Project River Features

- Susitna Project River Miles
- Susitna Project River Mile Tenths
- Tributary River Miles
- Tributary River Mile Tenths





Susitna - Watana Hydroelectric Project

Habitat Map Book - Susitna - 21 of 28

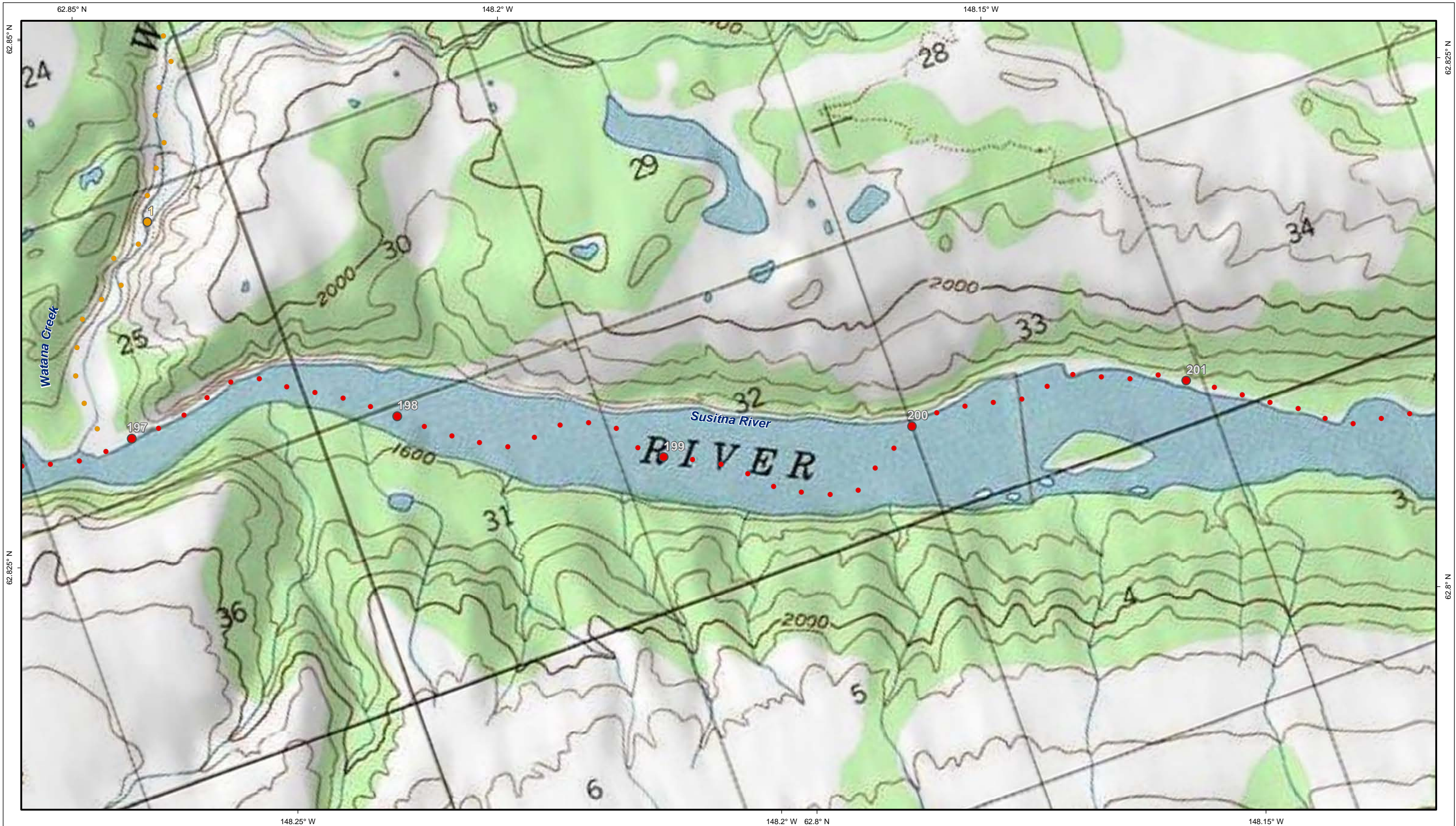


Map Projection: NAD83 State Plane Zone 4 (Feet)
Grid Interval: 2000'

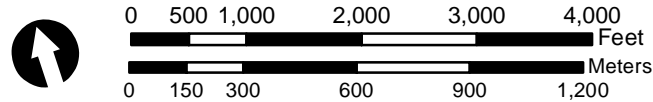
Project River Features

- Susitna Project River Miles
- Susitna Project River Mile Tenths
- Tributary River Miles
- Tributary River Mile Tenths





Susitna - Watana Hydroelectric Project Habitat Map Book - Susitna - 21 of 28



Map Projection: NAD83 State Plane Zone 4 (Feet)
Grid Interval: 2000'

Project River Features

- Susitna Project River Miles
- Susitna Project River Mile Tenths
- Tributary River Miles
- Tributary River Mile Tenths





Susitna - Watana Hydroelectric Project

Habitat Map Book - Susitna - 22 of 28

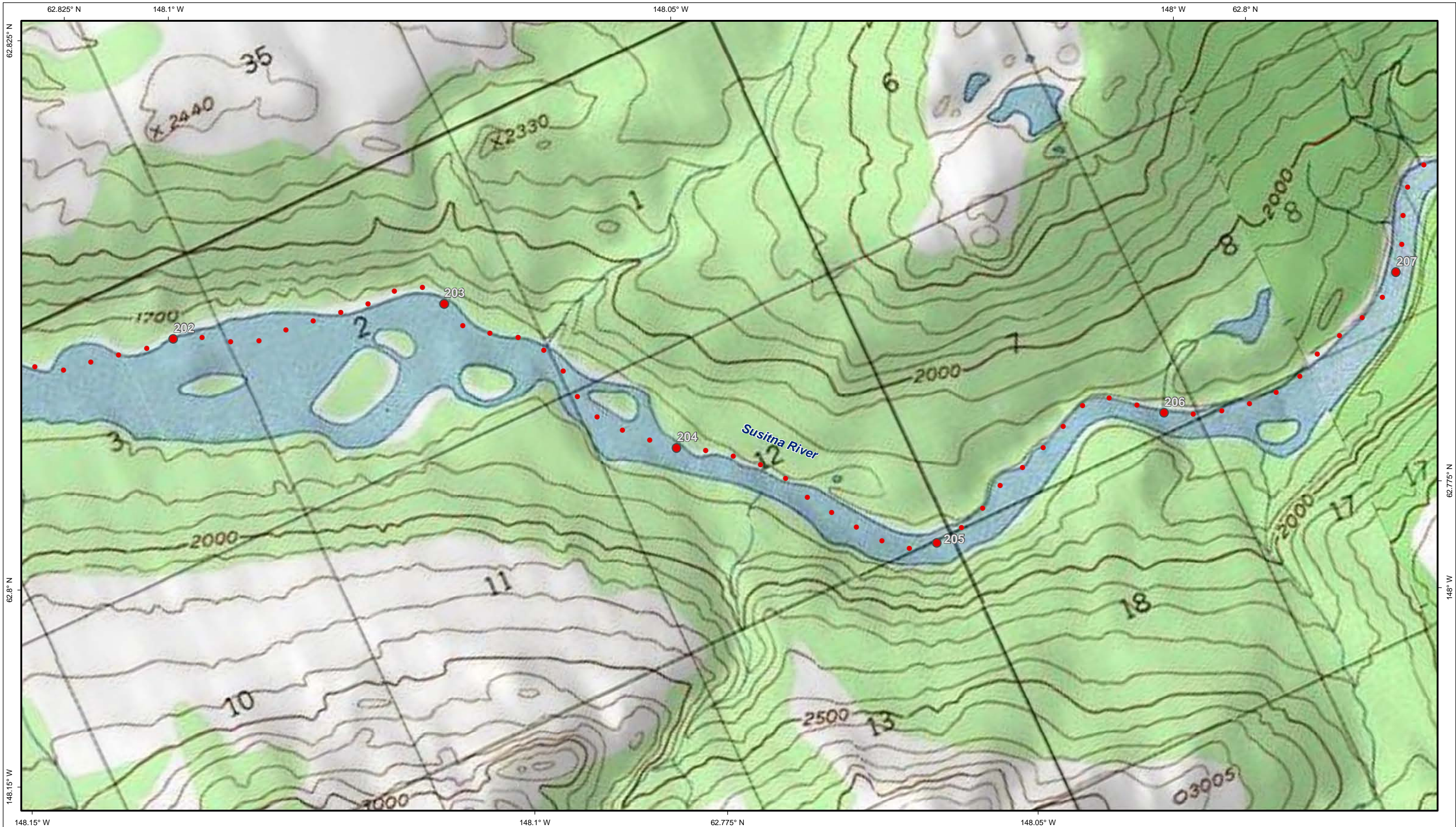


Map Projection: NAD83 State Plane Zone 4 (Feet)
Grid Interval: 2000'

Project River Features

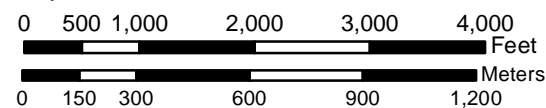
- Susitna Project River Miles
- Susitna Project River Mile Tenths
- Tributary River Miles
- Tributary River Mile Tenths





Susitna - Watana Hydroelectric Project

Habitat Map Book - Susitna - 22 of 28




Map Projection: NAD83 State Plane Zone 4 (Feet)
Grid Interval: 2000'

Project River Features

- Susitna Project River Miles
- Susitna Project River Mile Tenths
- Tributary River Miles
- Tributary River Mile Tenths





Susitna - Watana Hydroelectric Project

Habitat Map Book - Susitna - 23 of 28

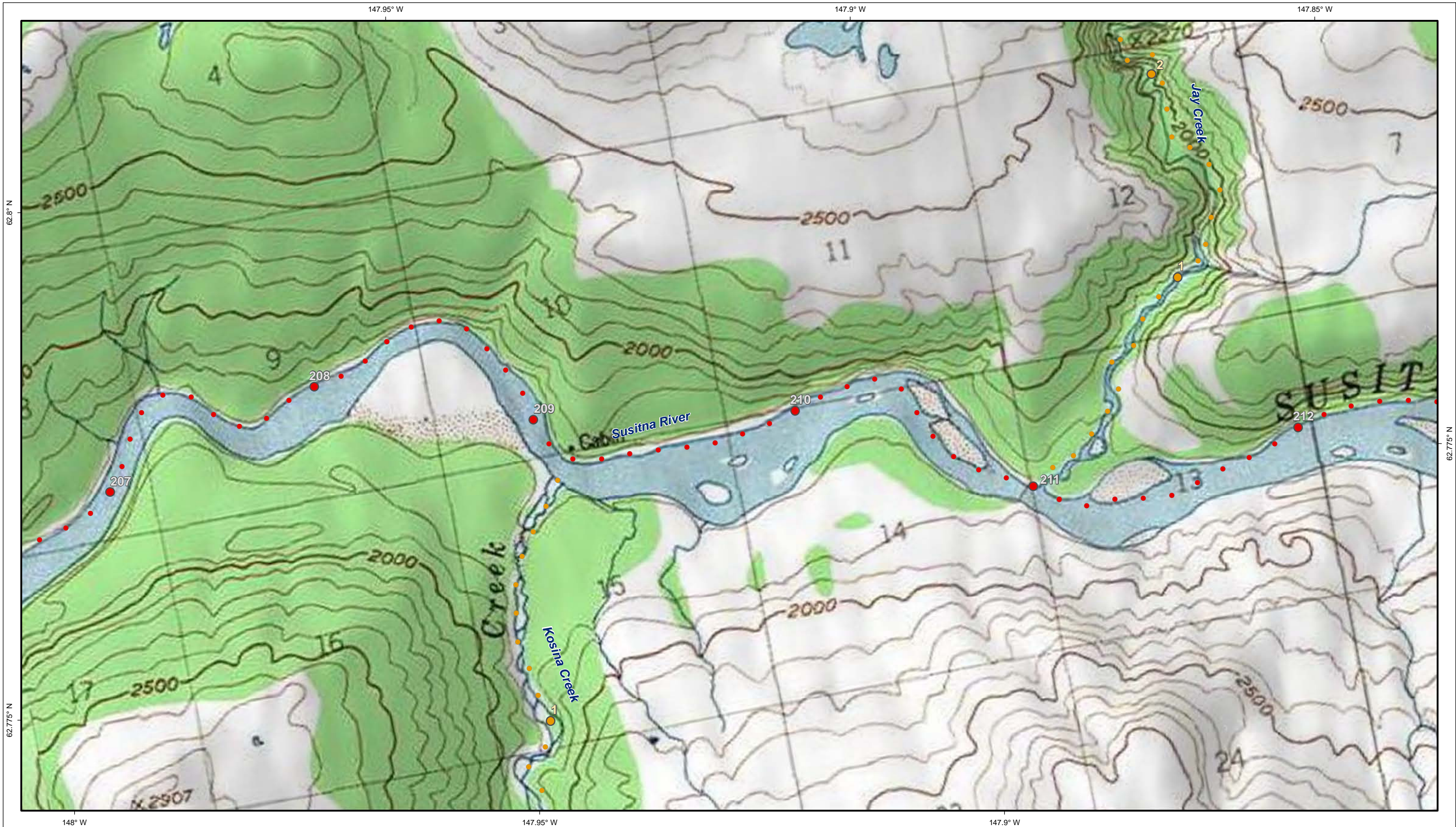


Map Projection: NAD83 State Plane Zone 4 (Feet)
Grid Interval: 2000'

Project River Features

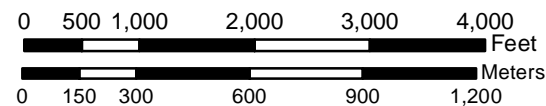
- Susitna Project River Miles
- Susitna Project River Mile Tenths
- Tributary River Miles
- Tributary River Mile Tenths





Susitna - Watana Hydroelectric Project

Habitat Map Book - Susitna - 23 of 28




Map Projection: NAD83 State Plane Zone 4 (Feet)
Grid Interval: 2000'

Project River Features

- Susitna Project River Miles
- Susitna Project River Mile Tenths
- Tributary River Miles
- Tributary River Mile Tenths





Susitna - Watana Hydroelectric Project

Habitat Map Book - Susitna - 24 of 28

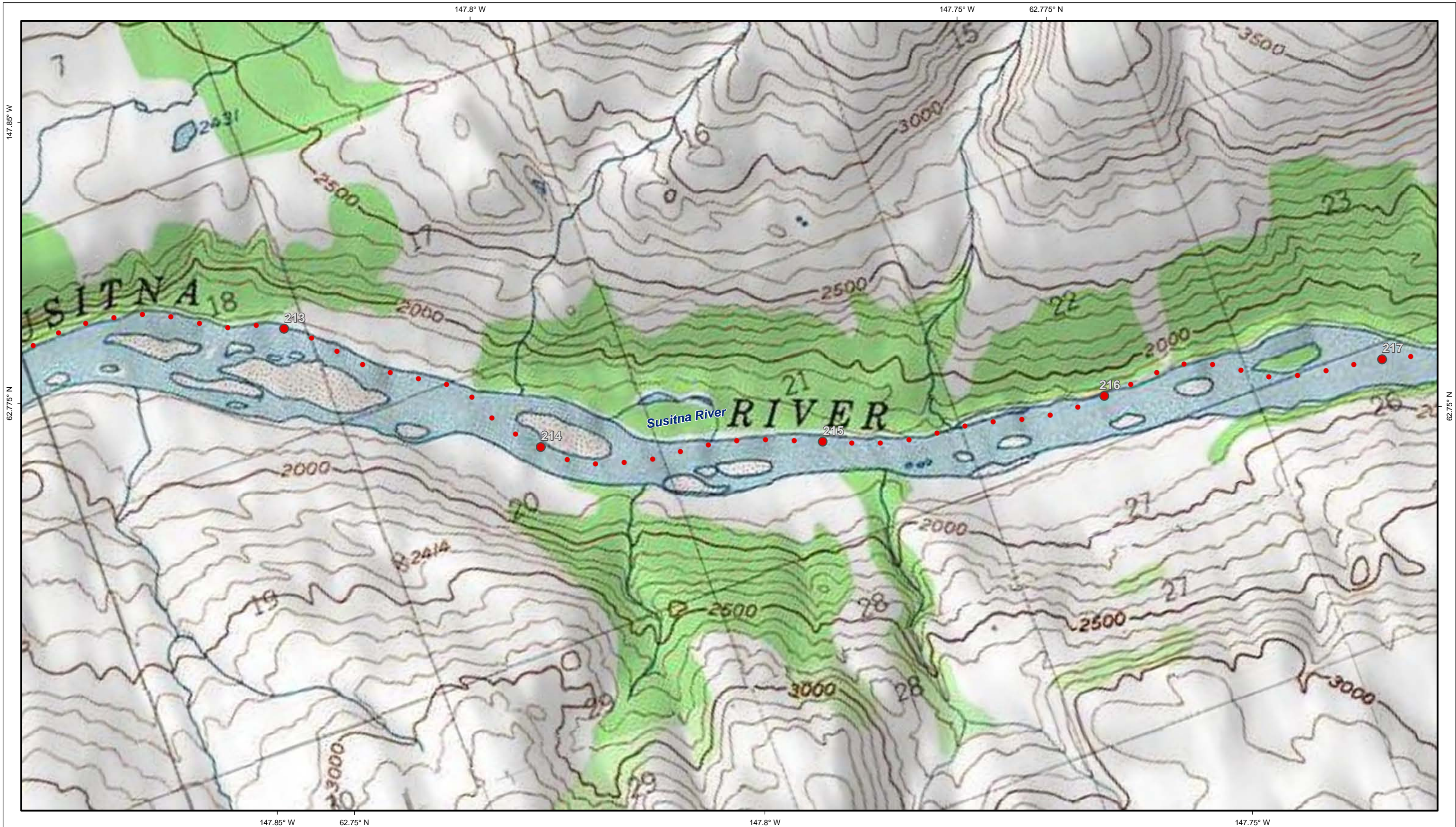


Map Projection: NAD83 State Plane Zone 4 (Feet)
Grid Interval: 2000'

Project River Features

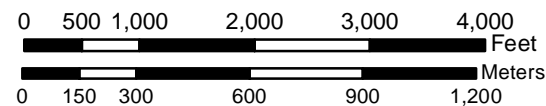
- Susitna Project River Miles
- Susitna Project River Mile Tenths
- Tributary River Miles
- Tributary River Mile Tenths





Susitna - Watana Hydroelectric Project

Habitat Map Book - Susitna - 24 of 28



Map Projection: NAD83 State Plane Zone 4 (Feet)
Grid Interval: 2000'

Project River Features

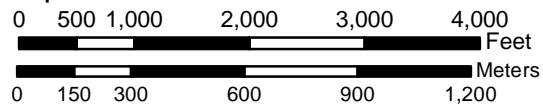
- Susitna Project River Miles
- Susitna Project River Mile Tenths
- Tributary River Miles
- Tributary River Mile Tenths





Susitna - Watana Hydroelectric Project

Habitat Map Book - Susitna - 25 of 28

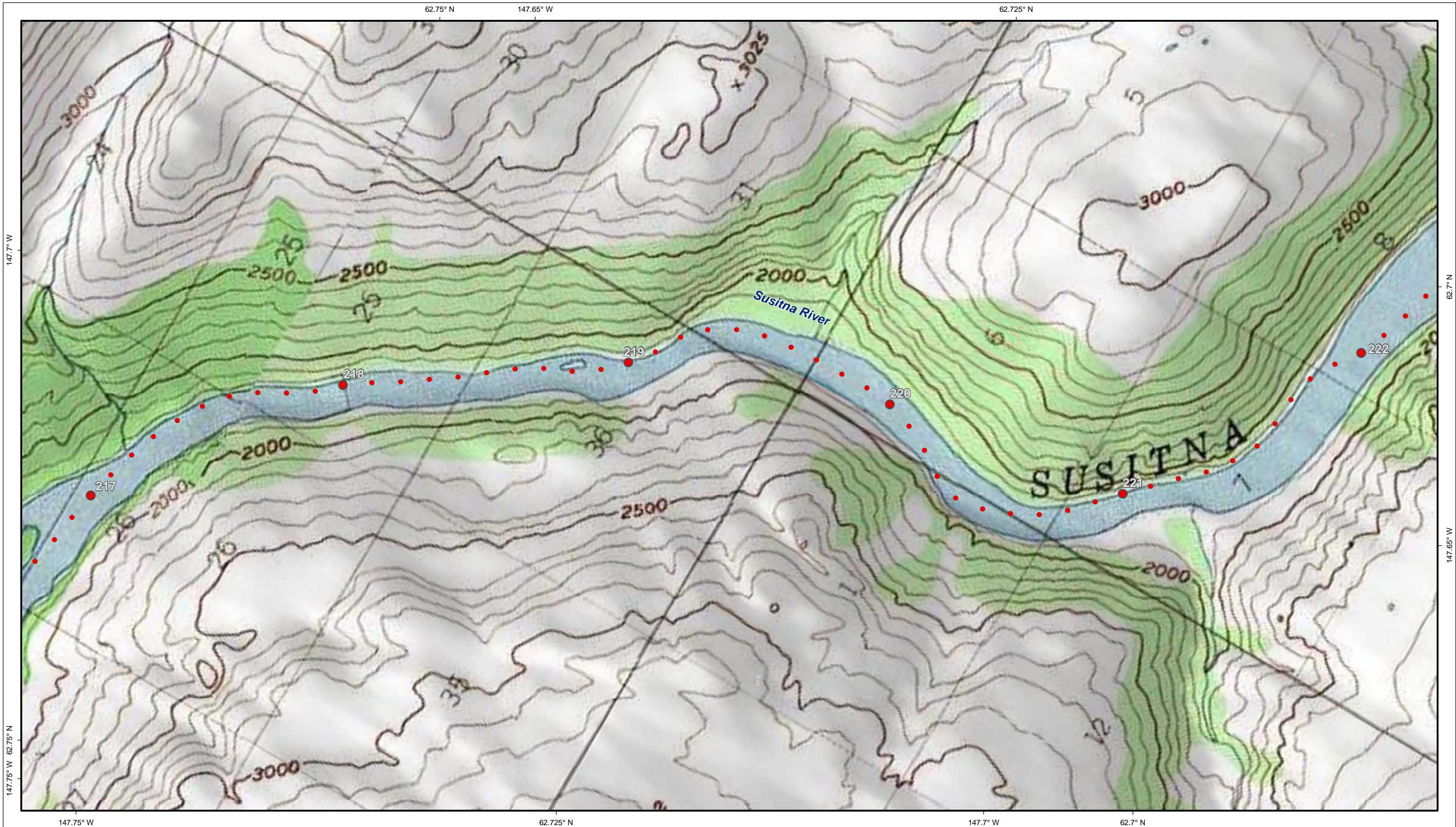


Map Projection: NAD83 State Plane Zone 4 (Feet)
Grid Interval: 2000'

Project River Features

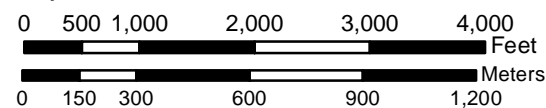
- Susitna Project River Miles
- Susitna Project River Mile Tenths
- Tributary River Miles
- Tributary River Mile Tenths





Susitna - Watana Hydroelectric Project

Habitat Map Book - Susitna - 25 of 28




Map Projection: NAD83 State Plane Zone 4 (Feet)
Grid Interval: 2000'

Project River Features

- Susitna Project River Miles
- Susitna Project River Mile Tenths
- Tributary River Miles
- Tributary River Mile Tenths





Susitna - Watana Hydroelectric Project

Habitat Map Book - Susitna - 26 of 28

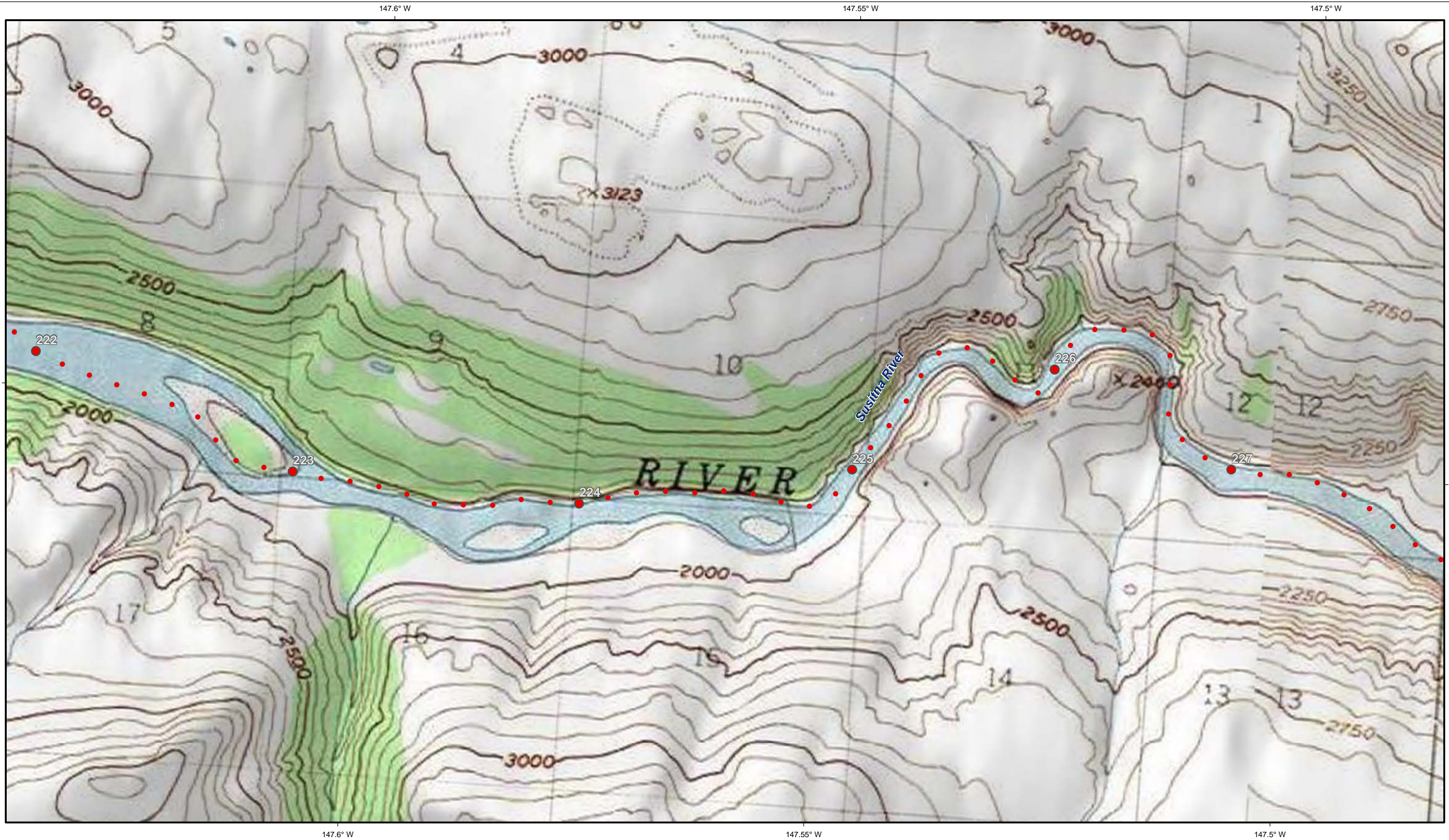


Map Projection: NAD83 State Plane Zone 4 (Feet)
Grid Interval: 2000'

Project River Features

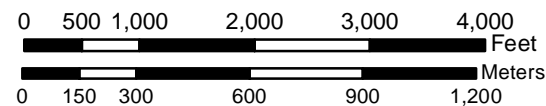
- Susitna Project River Miles
- Susitna Project River Mile Tenths
- Tributary River Miles
- Tributary River Mile Tenths





Susitna - Watana Hydroelectric Project

Habitat Map Book - Susitna - 26 of 28



Map Projection: NAD83 State Plane Zone 4 (Feet)
Grid Interval: 2000'

Project River Features

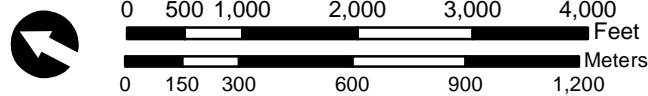
- Susitna Project River Miles
- Susitna Project River Mile Tenths
- Tributary River Miles
- Tributary River Mile Tenths





Susitna - Watana Hydroelectric Project

Habitat Map Book - Susitna - 27 of 28

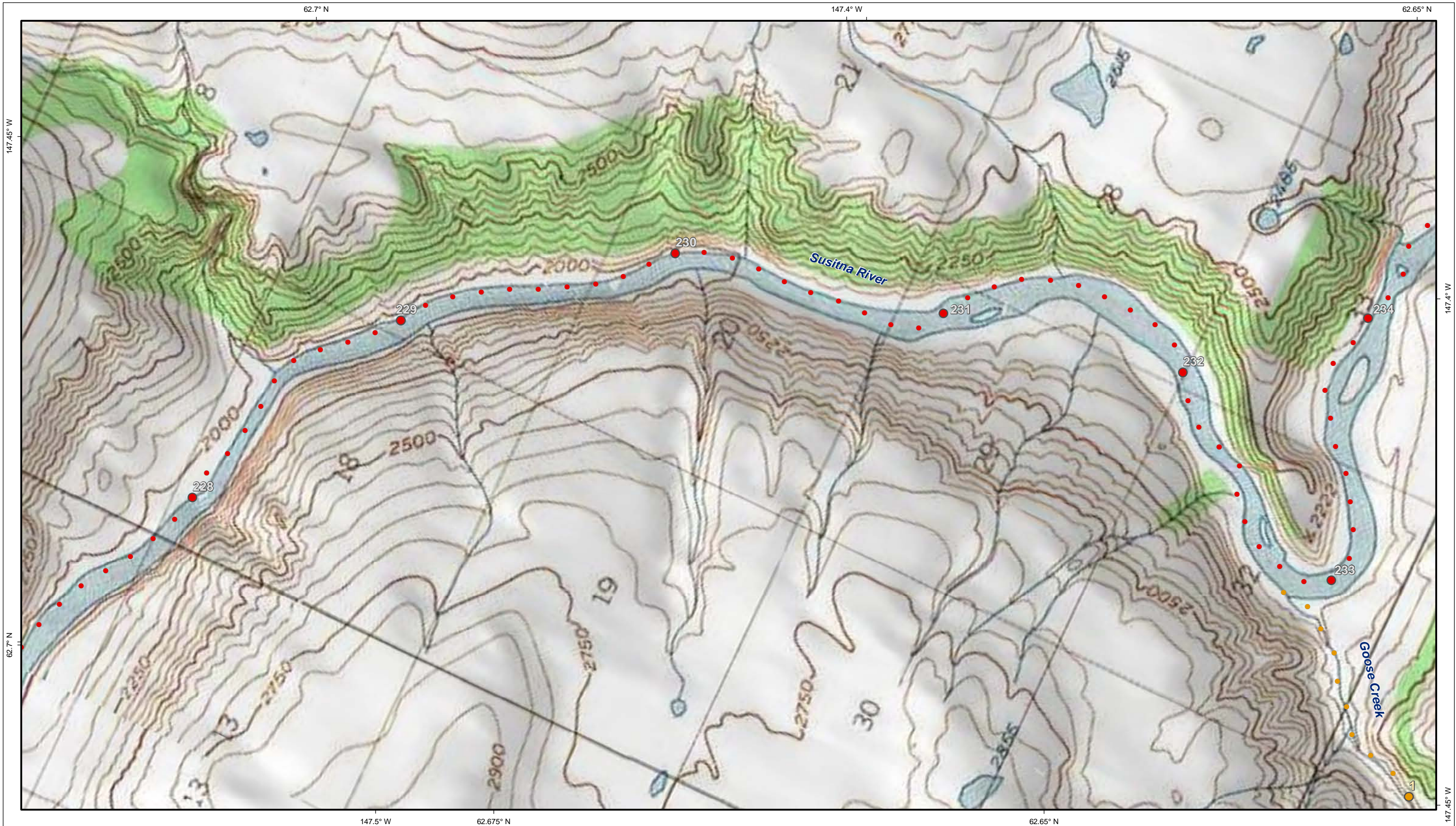


Map Projection: NAD83 State Plane Zone 4 (Feet)
Grid Interval: 2000'

Project River Features

- Susitna Project River Miles
- Susitna Project River Mile Tenths
- Tributary River Miles
- Tributary River Mile Tenths





Susitna - Watana Hydroelectric Project Habitat Map Book - Susitna - 27 of 28



Map Projection: NAD83 State Plane Zone 4 (Feet)
Grid Interval: 2000'

Project River Features

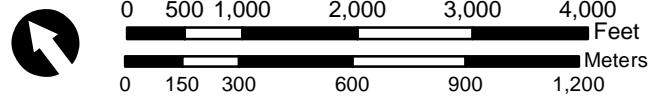
- Susitna Project River Miles
- Susitna Project River Mile Tenths
- Tributary River Miles
- Tributary River Mile Tenths





Susitna - Watana Hydroelectric Project

Habitat Map Book - Susitna - 28 of 28

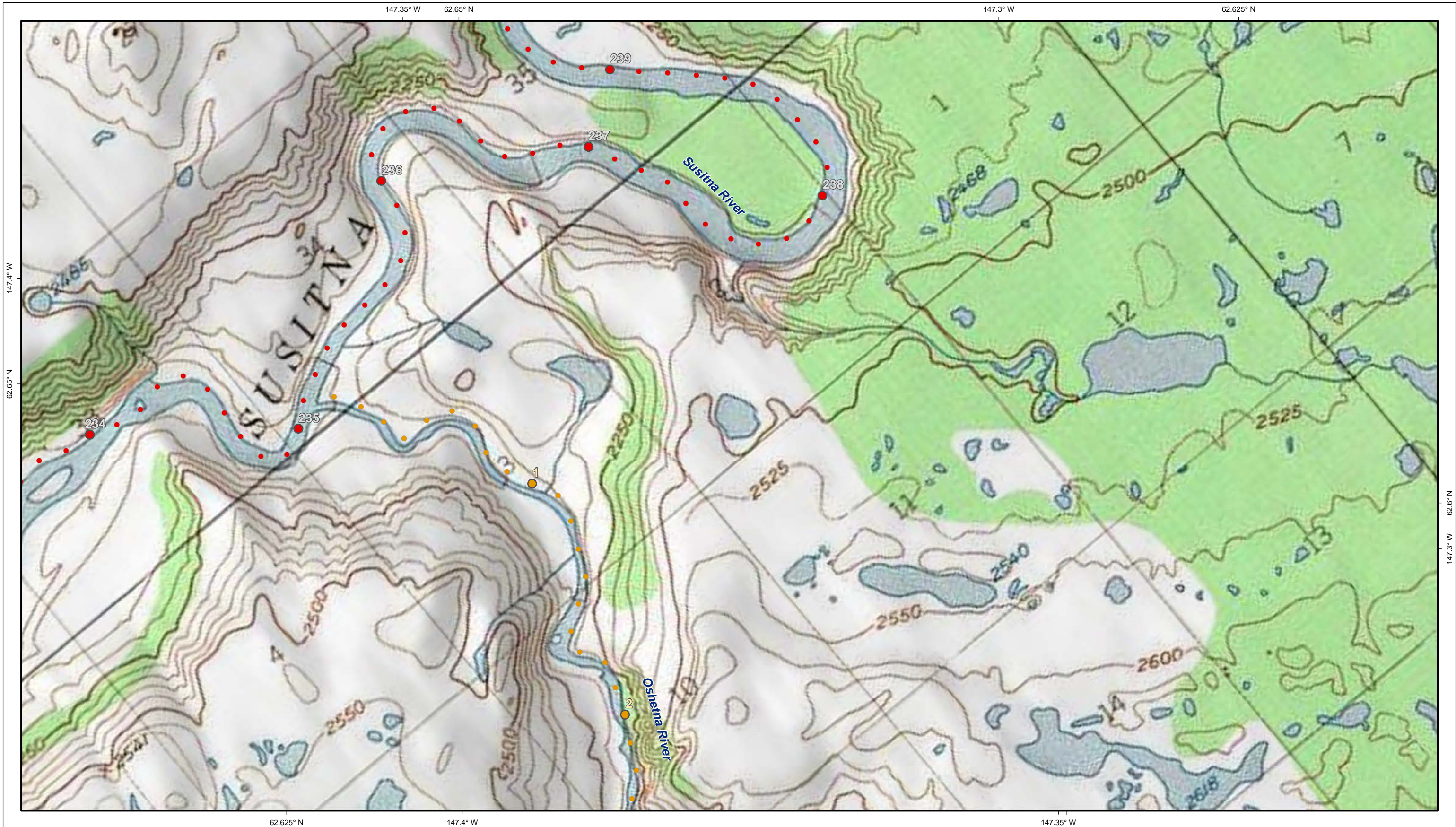


Map Projection: NAD83 State Plane Zone 4 (Feet)
Grid Interval: 2000'

Project River Features

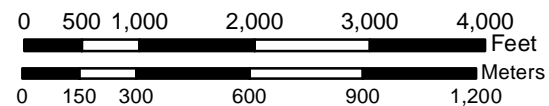
- Susitna Project River Miles
- Susitna Project River Mile Tenths
- Tributary River Miles
- Tributary River Mile Tenths





Susitna - Watana Hydroelectric Project

Habitat Map Book - Susitna - 28 of 28

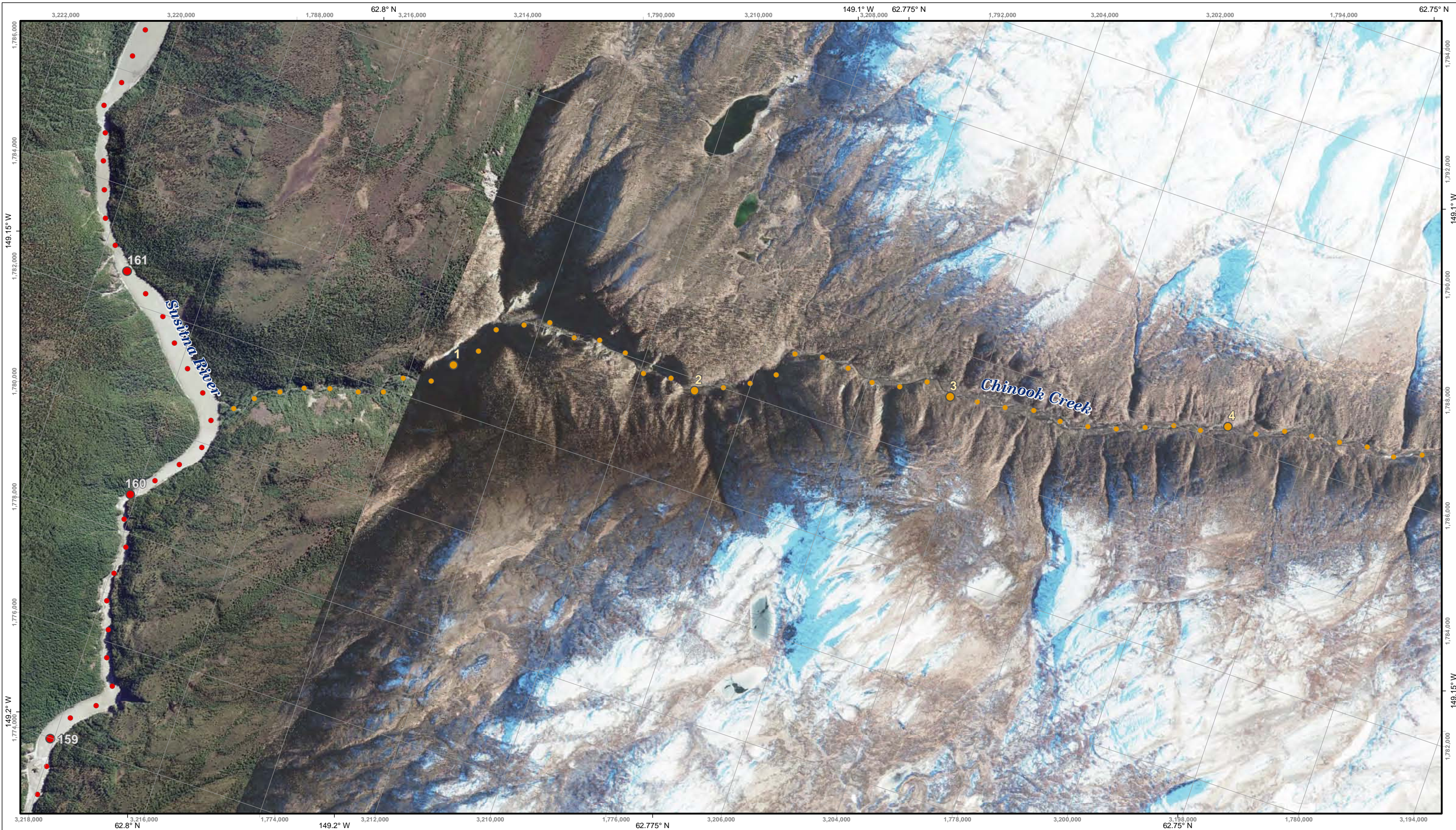


Map Projection: NAD83 State Plane Zone 4 (Feet)
Grid Interval: 2000'

Project River Features

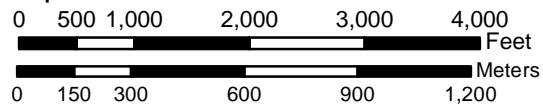
- Susitna Project River Miles
- Susitna Project River Mile Tenthths
- Tributary River Miles
- Tributary River Mile Tenthths





Susitna - Watana Hydroelectric Project

Habitat Map Book - Chinook Creek - 1 of 2

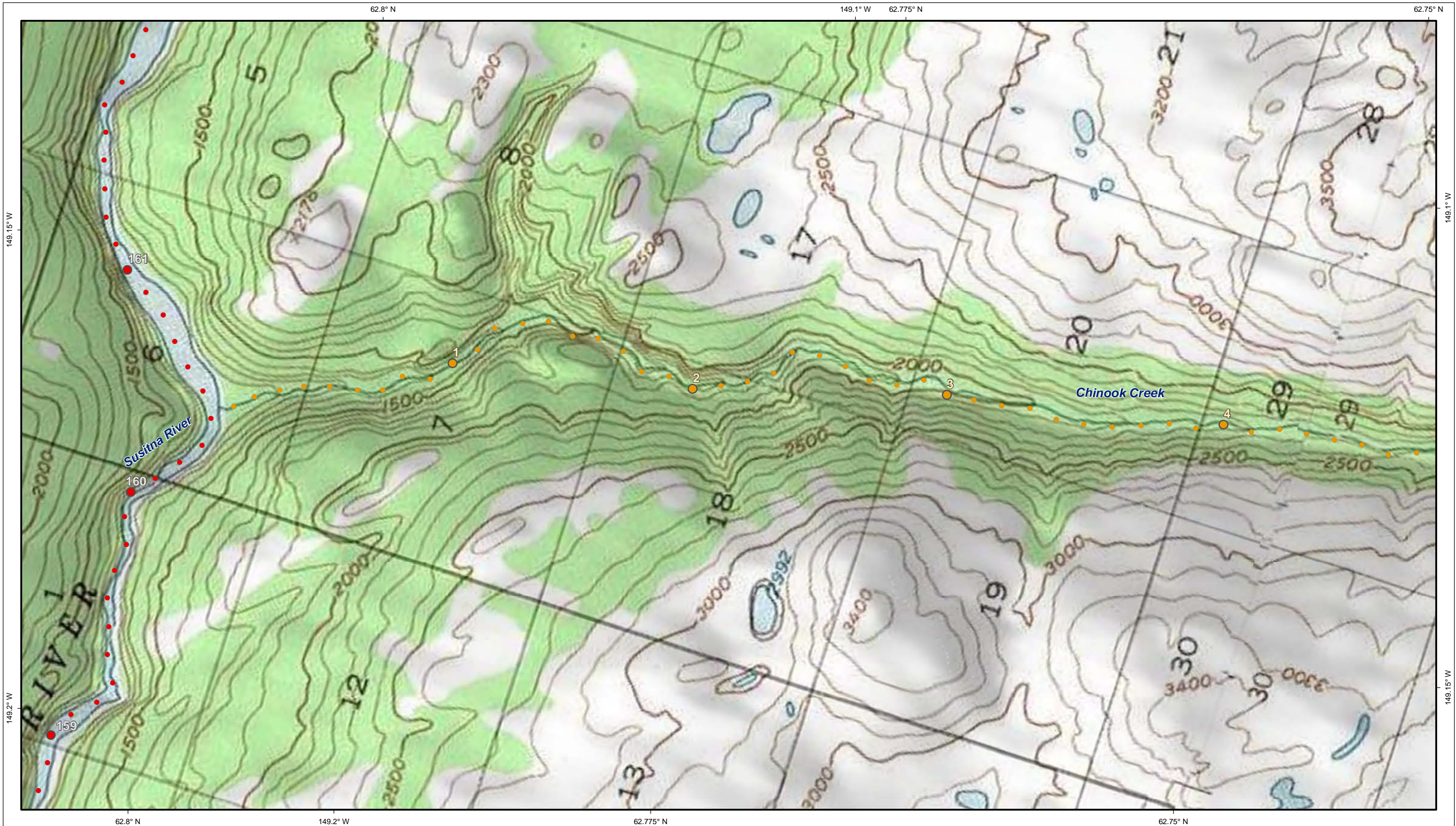


Map Projection: NAD83 State Plane Zone 4 (Feet)
Grid Interval: 2000'

Project River Features

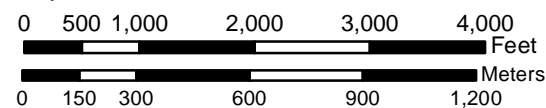
- Susitna Project River Miles
- Susitna Project River Mile Tenths
- Tributary River Miles
- Tributary River Mile Tenths





Susitna - Watana Hydroelectric Project

Habitat Map Book - Chinook Creek - 1 of 2




Map Projection: NAD83 State Plane Zone 4 (Feet)
Grid Interval: 2000'

Project River Features

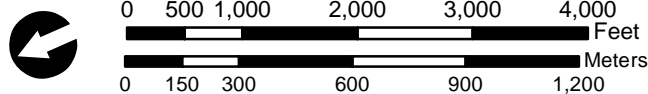
- Susitna Project River Miles
- Susitna Project River Mile Tenths
- Tributary River Miles
- Tributary River Mile Tenths





Susitna - Watana Hydroelectric Project

Habitat Map Book - Chinook Creek - 2 of 2

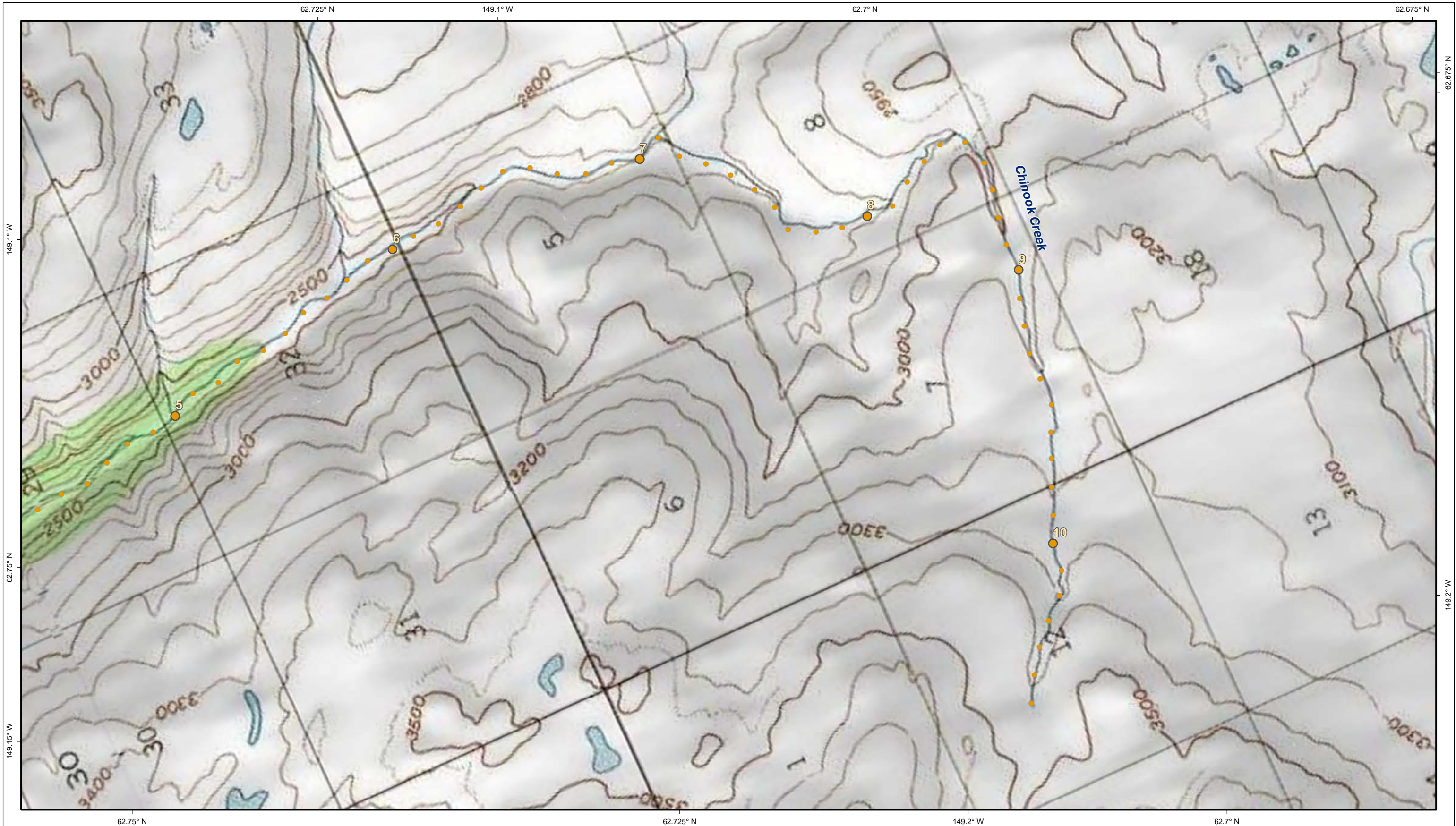


Map Projection: NAD83 State Plane Zone 4 (Feet)
Grid Interval: 2000'

Project River Features

- Susitna Project River Miles
- Susitna Project River Mile Tenths
- Tributary River Miles
- Tributary River Mile Tenths





Susitna - Watana Hydroelectric Project
Habitat Map Book - Chinook Creek - 2 of 2




Map Projection: NAD83 State Plane Zone 4 (Feet)
Grid Interval: 2000'

Project River Features

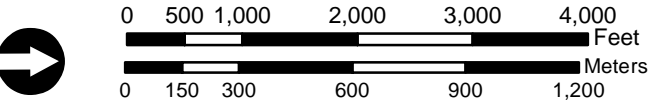
- Susitna Project River Miles
- Susitna Project River Mile Tenths
- Tributary River Miles
- Tributary River Mile Tenths





Susitna - Watana Hydroelectric Project

Habitat Map Book - Devil Creek - 1 of 1

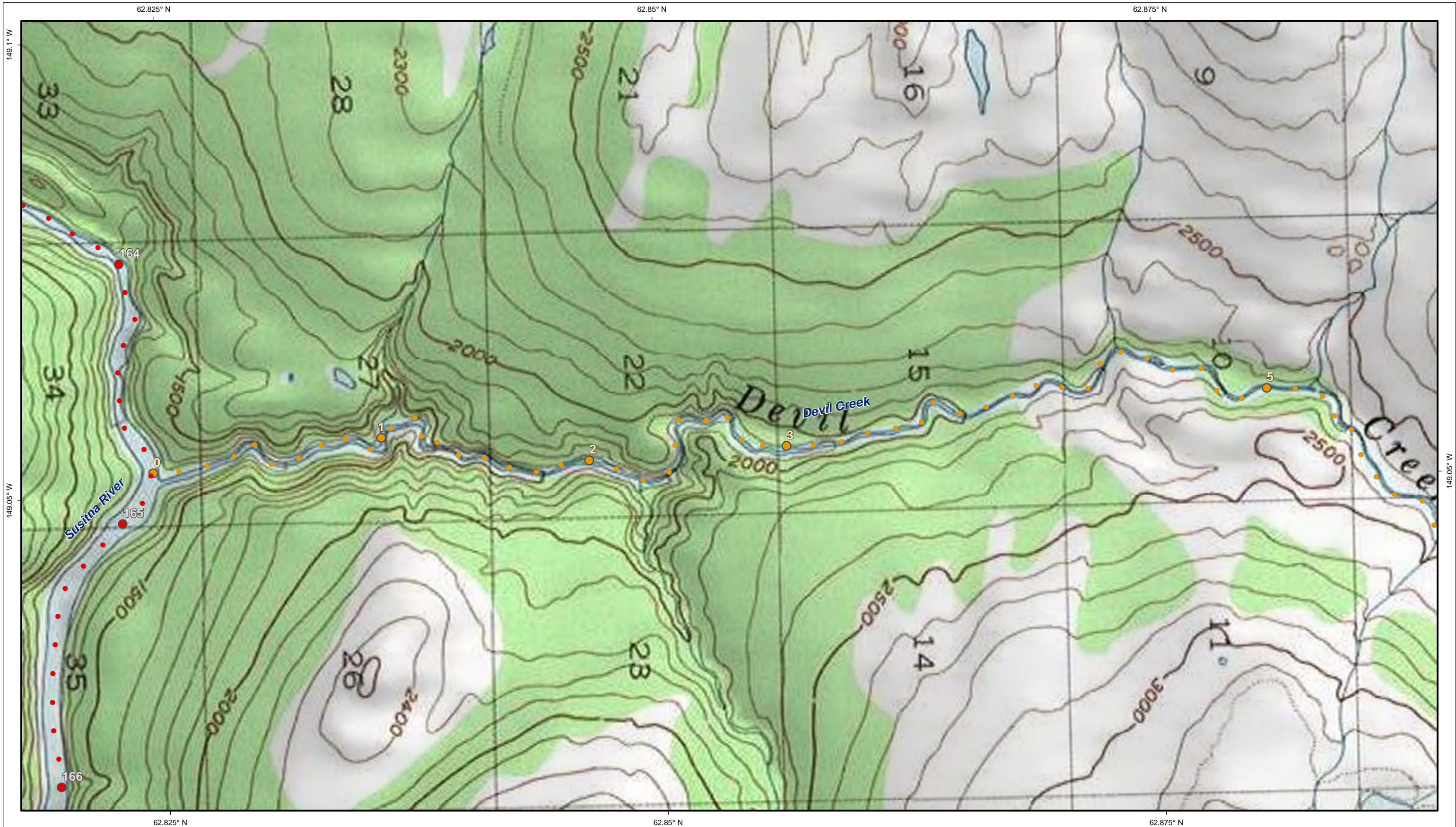


Map Projection: NAD83 State Plane Zone 4 (Feet)
Grid Interval: 2000'

Project River Features

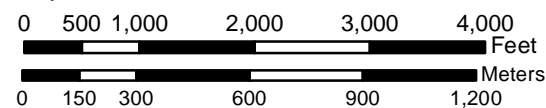
- Susitna Project River Miles
- Susitna Project River Mile Tenths
- Tributary River Miles
- Tributary River Mile Tenths





Susitna - Watana Hydroelectric Project

Habitat Map Book - Devil Creek - 1 of 1




Map Projection: NAD83 State Plane Zone 4 (Feet)
Grid Interval: 2000'

Project River Features

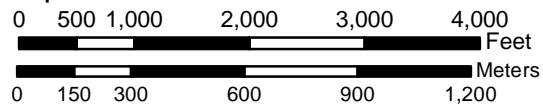
- Susitna Project River Miles
- Susitna Project River Mile Tenths
- Tributary River Miles
- Tributary River Mile Tenths





Susitna - Watana Hydroelectric Project

Habitat Map Book - Kosina Creek - 1 of 5

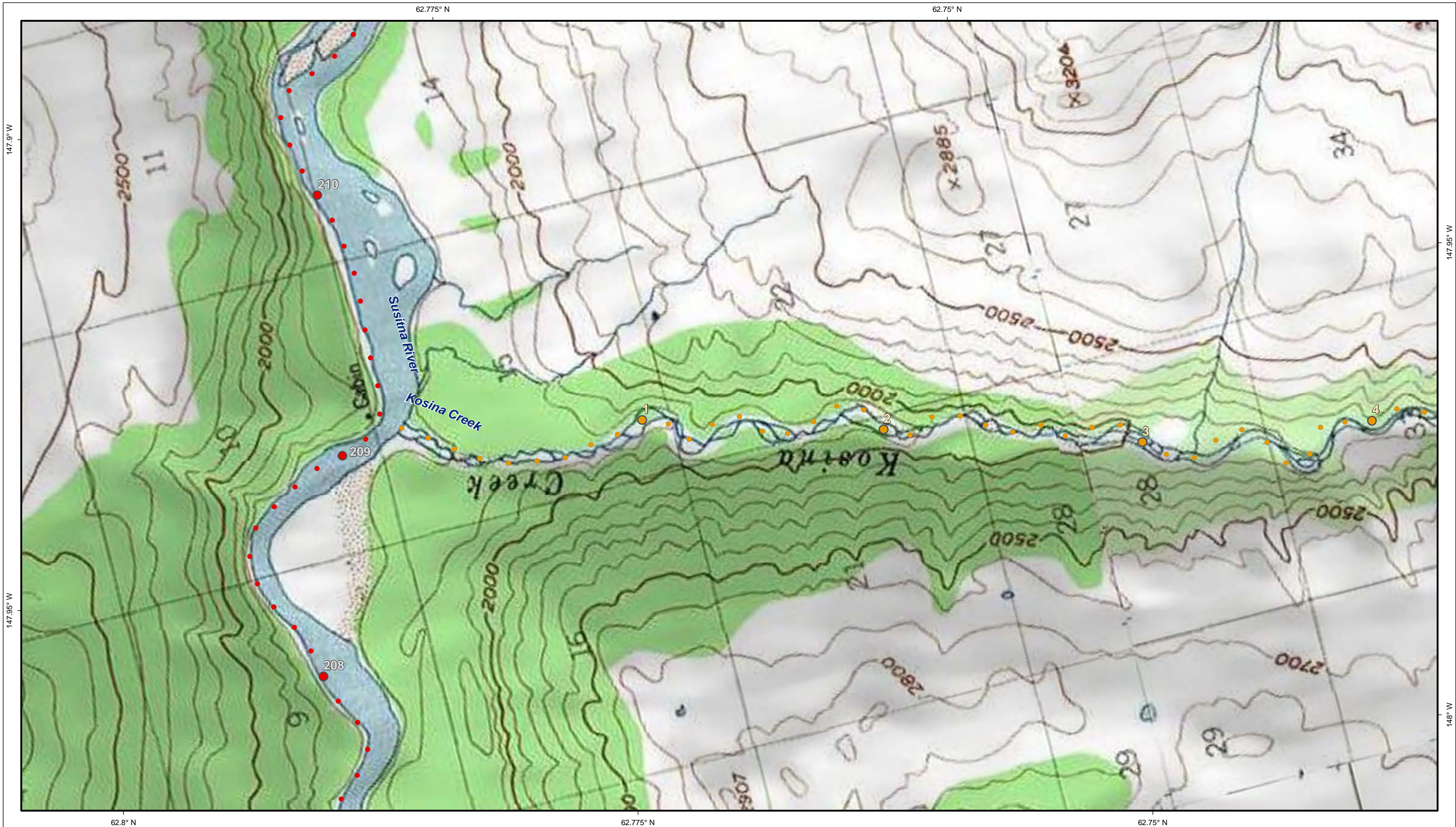


Map Projection: NAD83 State Plane Zone 4 (Feet)
Grid Interval: 2000'


Project River Features

- Susitna Project River Miles
- Susitna Project River Mile Tenths
- Tributary River Miles
- Tributary River Mile Tenths





Susitna - Watana Hydroelectric Project Habitat Map Book - Kosina Creek - 1 of 5



Map Projection: NAD83 State Plane Zone 4 (Feet)
Grid Interval: 2000'

Project River Features

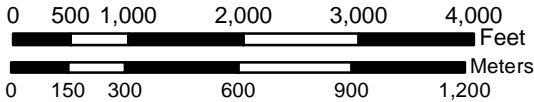
- Susitna Project River Miles
- Susitna Project River Mile Tenths
- Tributary River Miles
- Tributary River Mile Tenths





Susitna - Watana Hydroelectric Project

Habitat Map Book - Kosina Creek - 2 of 5

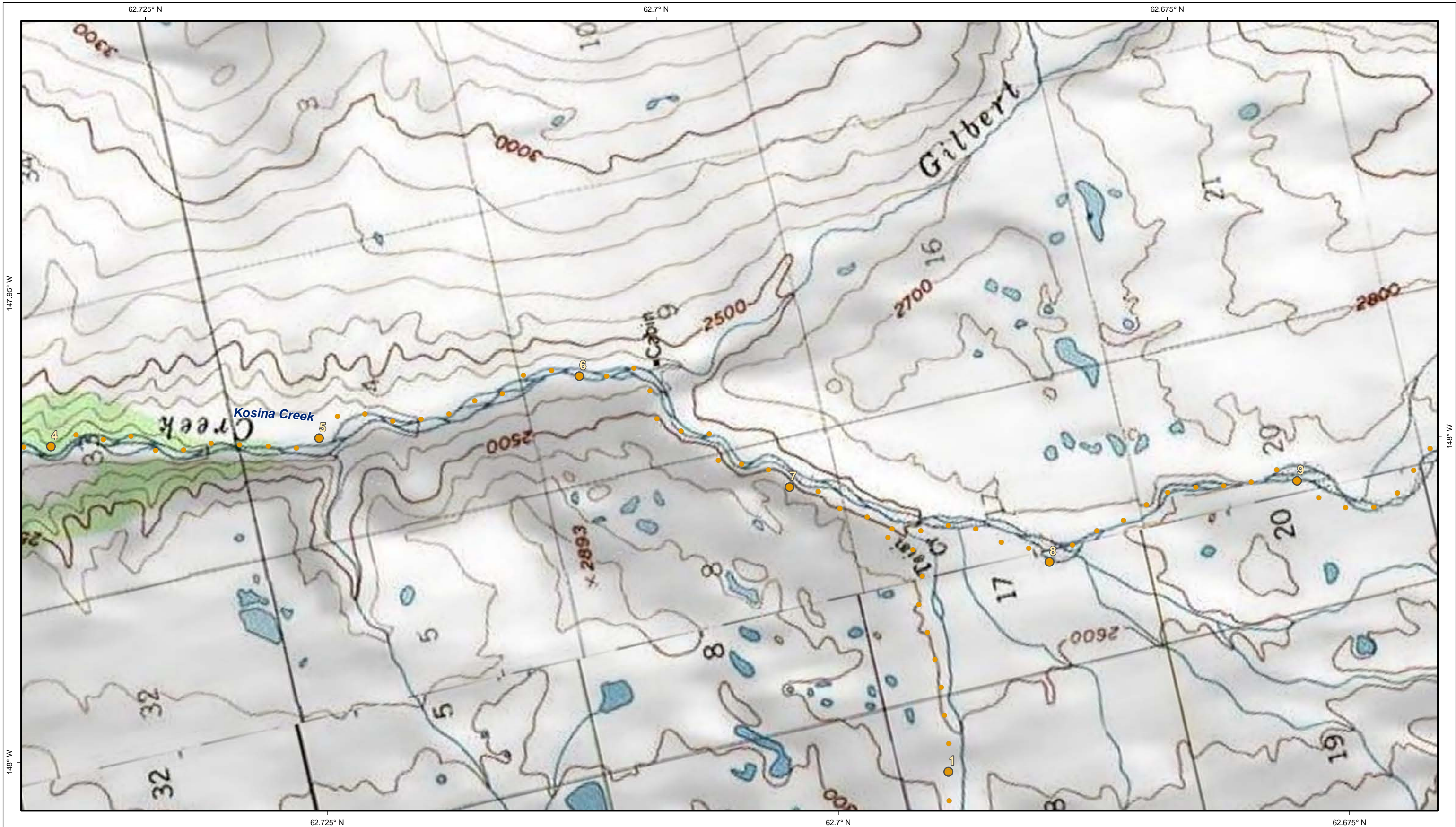


Map Projection: NAD83 State Plane Zone 4 (Feet)
Grid Interval: 2000'

Project River Features

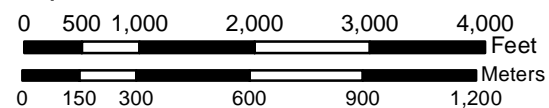
- Susitna Project River Miles
- Susitna Project River Mile Tenths
- Tributary River Miles
- Tributary River Mile Tenths





Susitna - Watana Hydroelectric Project

Habitat Map Book - Kosina Creek - 2 of 5



Map Projection: NAD83 State Plane Zone 4 (Feet)
Grid Interval: 2000'

Project River Features

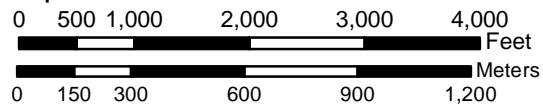
- Susitna Project River Miles
- Susitna Project River Mile Tenths
- Tributary River Miles
- Tributary River Mile Tenths





Susitna - Watana Hydroelectric Project

Habitat Map Book - Kosina Creek - 3 of 5

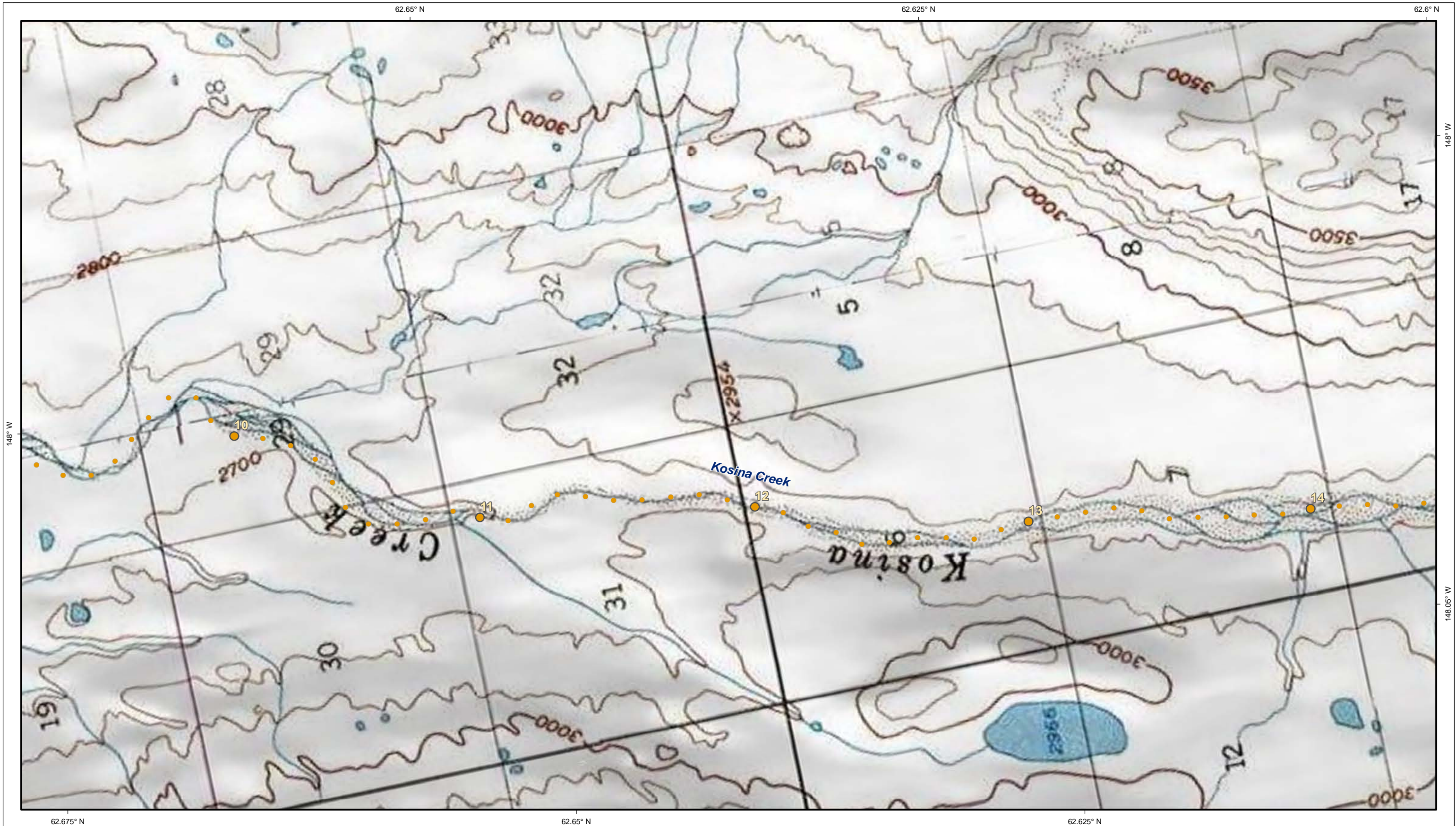


Map Projection: NAD83 State Plane Zone 4 (Feet)
Grid Interval: 2000'

Project River Features

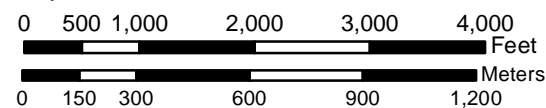
- Susitna Project River Miles
- Susitna Project River Mile Tenths
- Tributary River Miles
- Tributary River Mile Tenths





Susitna - Watana Hydroelectric Project

Habitat Map Book - Kosina Creek - 3 of 5



Map Projection: NAD83 State Plane Zone 4 (Feet)
Grid Interval: 2000'

Project River Features

- Susitna Project River Miles
- Susitna Project River Mile Tenths
- Tributary River Miles
- Tributary River Mile Tenths





Susitna - Watana Hydroelectric Project

Habitat Map Book - Kosina Creek - 4 of 5

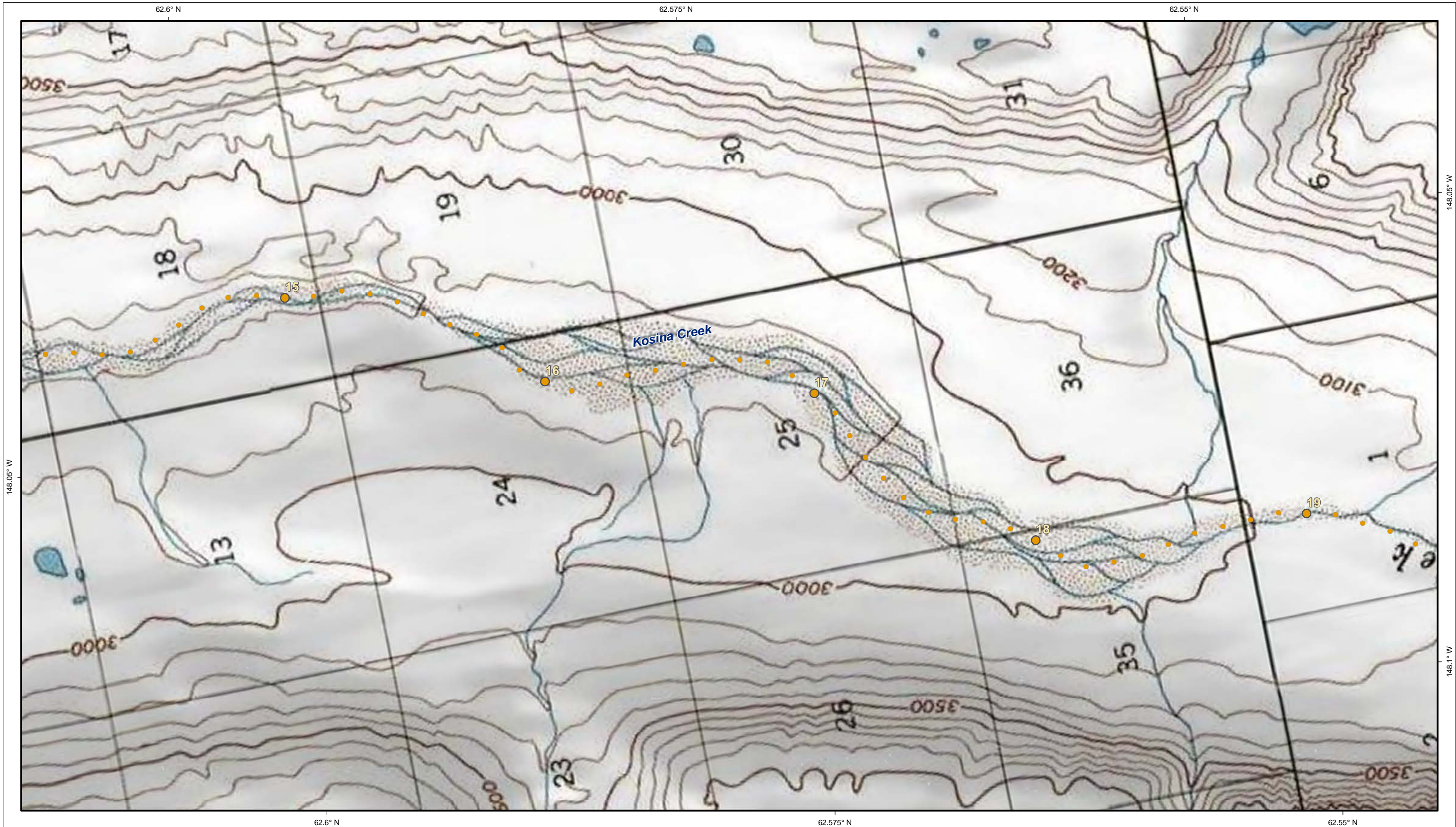


Map Projection: NAD83 State Plane Zone 4 (Feet)
Grid Interval: 2000'

Project River Features

- Susitna Project River Miles
- Susitna Project River Mile Tenths
- Tributary River Miles
- Tributary River Mile Tenths





Susitna - Watana Hydroelectric Project Habitat Map Book - Kosina Creek - 4 of 5



Map Projection: NAD83 State Plane Zone 4 (Feet)
Grid Interval: 2000'

Project River Features

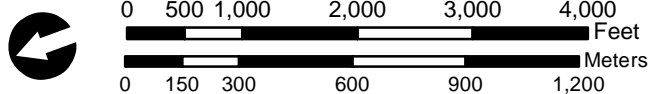
- Susitna Project River Miles
- Susitna Project River Mile Tenths
- Tributary River Miles
- Tributary River Mile Tenths





Susitna - Watana Hydroelectric Project

Habitat Map Book - Kosina Creek - 5 of 5

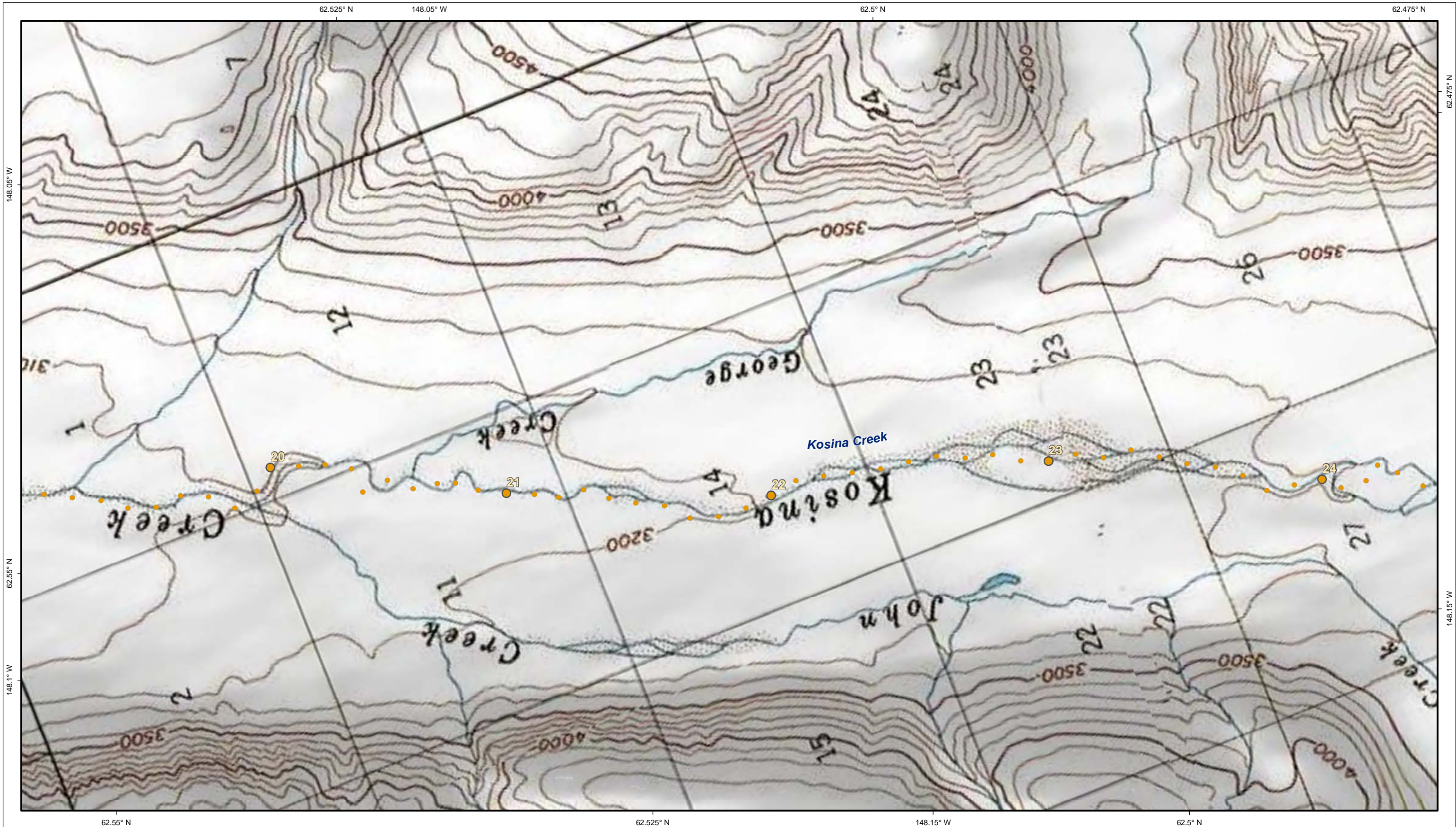


Map Projection: NAD83 State Plane Zone 4 (Feet)
Grid Interval: 2000'

Project River Features

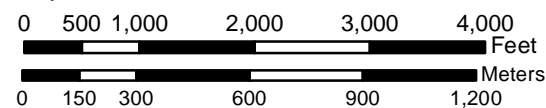
- Susitna Project River Miles
- Susitna Project River Mile Tenths
- Tributary River Miles
- Tributary River Mile Tenths





Susitna - Watana Hydroelectric Project

Habitat Map Book - Kosina Creek - 5 of 5



Map Projection: NAD83 State Plane Zone 4 (Feet)
Grid Interval: 2000'

Project River Features

- Susitna Project River Miles
- Susitna Project River Mile Tenths
- Tributary River Miles
- Tributary River Mile Tenths





Susitna - Watana Hydroelectric Project

Habitat Map Book - Oshetna River - 1 of 4

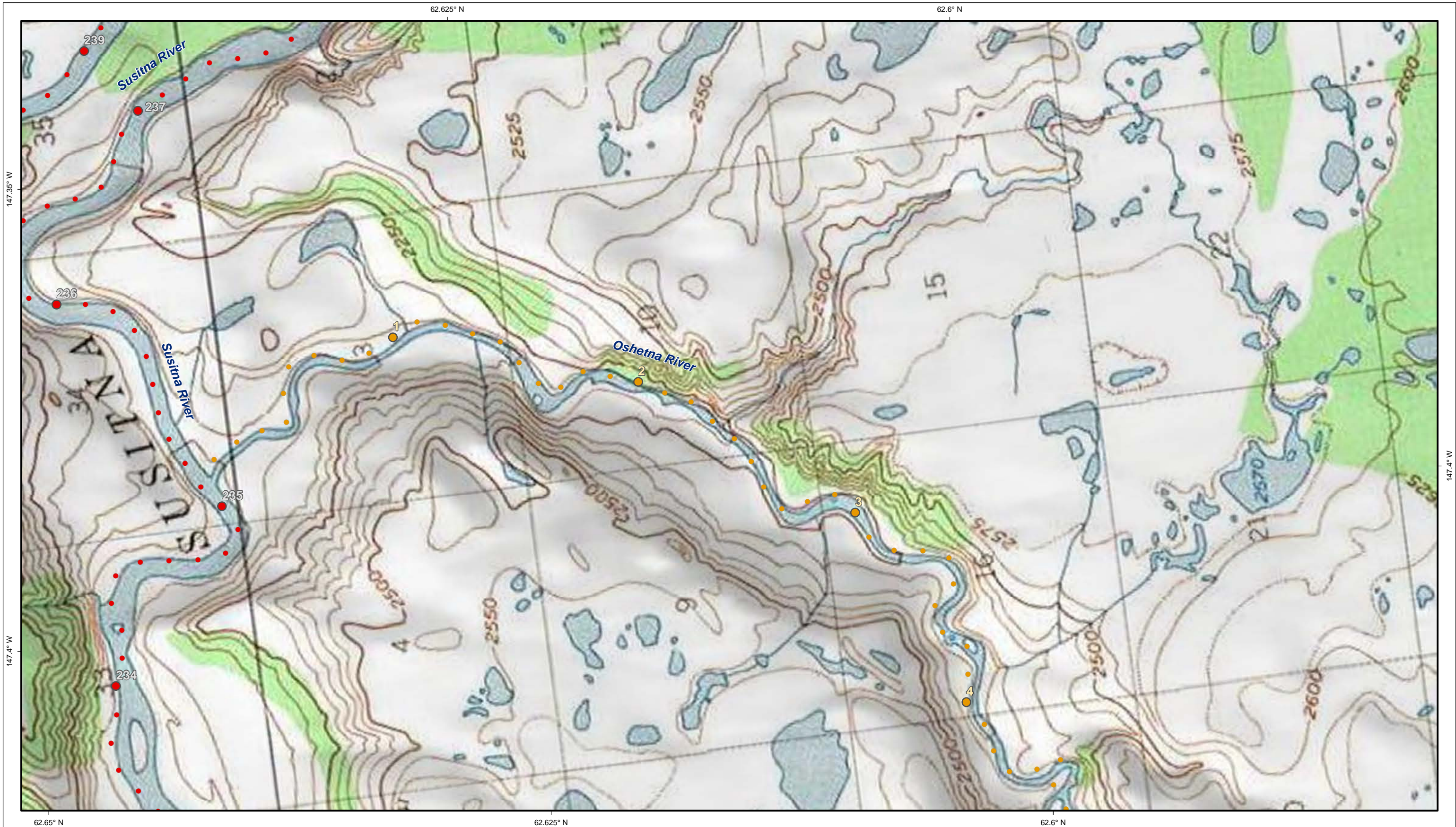


Map Projection: NAD83 State Plane Zone 4 (Feet)
Grid Interval: 2000'

Project River Features

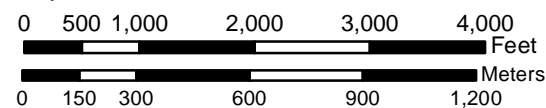
- Susitna Project River Miles
- Susitna Project River Mile Tenths
- Tributary River Miles
- Tributary River Mile Tenths





Susitna - Watana Hydroelectric Project

Habitat Map Book - Oshetna River - 1 of 4




Map Projection: NAD83 State Plane Zone 4 (Feet)
Grid Interval: 2000'

Project River Features

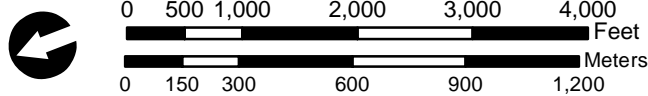
- Susitna Project River Miles
- Susitna Project River Mile Tenths
- Tributary River Miles
- Tributary River Mile Tenths





Susitna - Watana Hydroelectric Project

Habitat Map Book - Oshetna River - 2 of 4

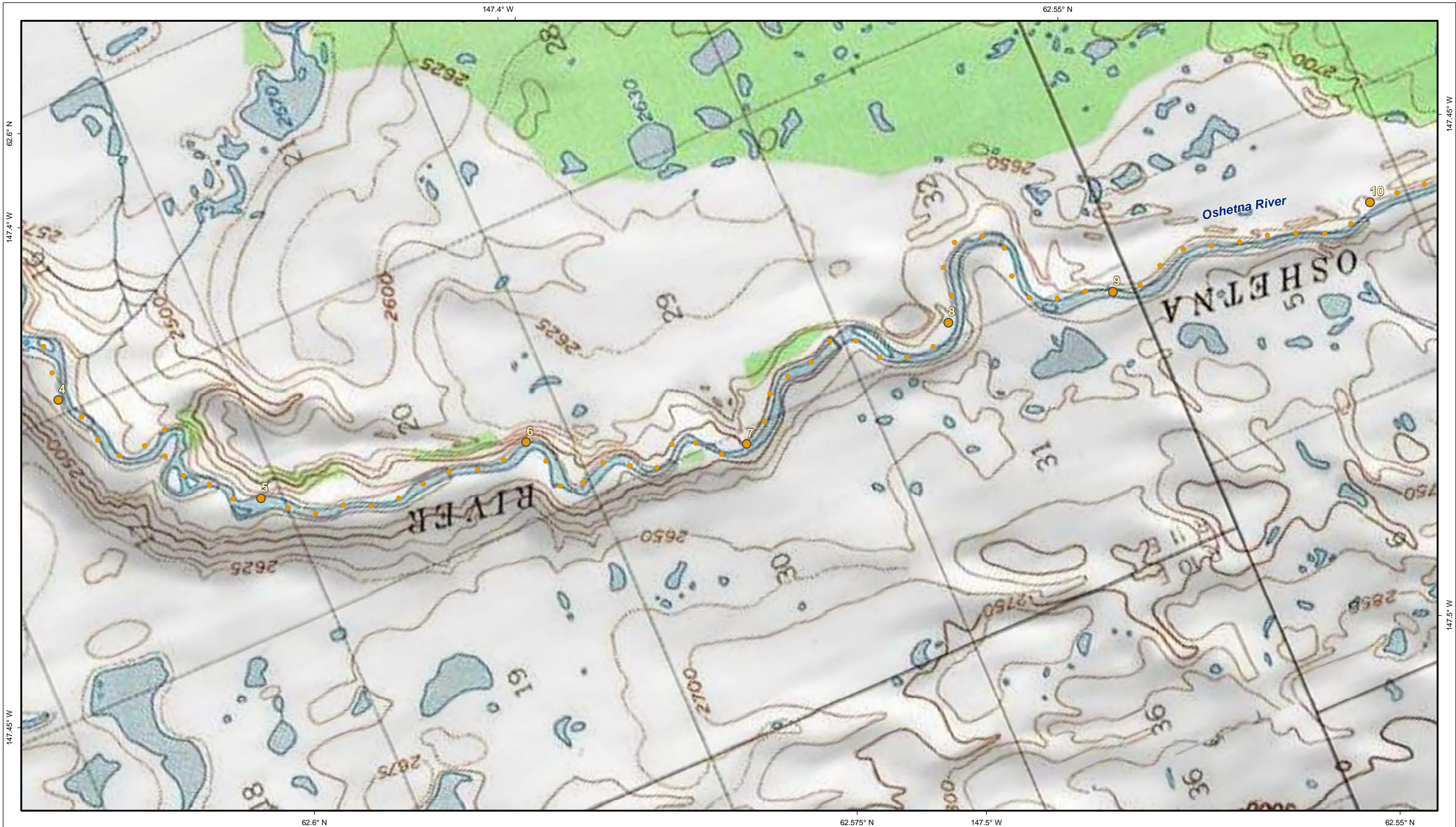


Map Projection: NAD83 State Plane Zone 4 (Feet)
Grid Interval: 2000'

Project River Features

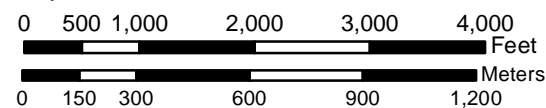
- Susitna Project River Miles
- Susitna Project River Mile Tenths
- Tributary River Miles
- Tributary River Mile Tenths





Susitna - Watana Hydroelectric Project

Habitat Map Book - Oshetna River - 2 of 4



Map Projection: NAD83 State Plane Zone 4 (Feet)
Grid Interval: 2000'

Project River Features

- Susitna Project River Miles
- Susitna Project River Mile Tenths
- Tributary River Miles
- Tributary River Mile Tenths





Susitna - Watana Hydroelectric Project

Habitat Map Book - Oshetna River - 3 of 4

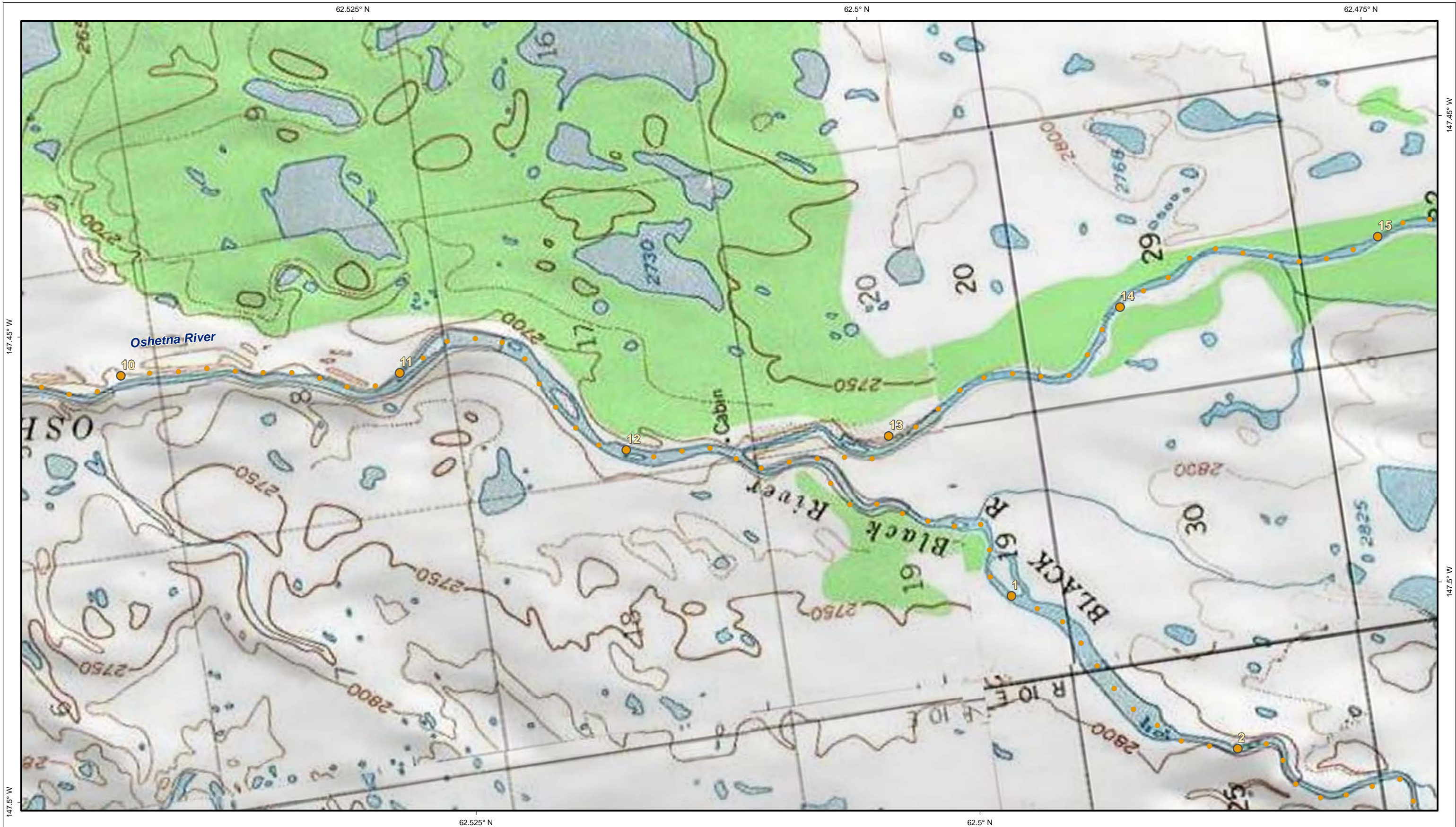


Map Projection: NAD83 State Plane Zone 4 (Feet)
Grid Interval: 2000'

Project River Features

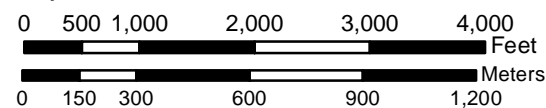
- Susitna Project River Miles
- Susitna Project River Mile Tenths
- Tributary River Miles
- Tributary River Mile Tenths





Susitna - Watana Hydroelectric Project

Habitat Map Book - Oshetna River - 3 of 4



Map Projection: NAD83 State Plane Zone 4 (Feet)
Grid Interval: 2000'

Project River Features

- Susitna Project River Miles
- Susitna Project River Mile Tenths
- Tributary River Miles
- Tributary River Mile Tenths





Susitna - Watana Hydroelectric Project

Habitat Map Book - Oshetna River - 4 of 4

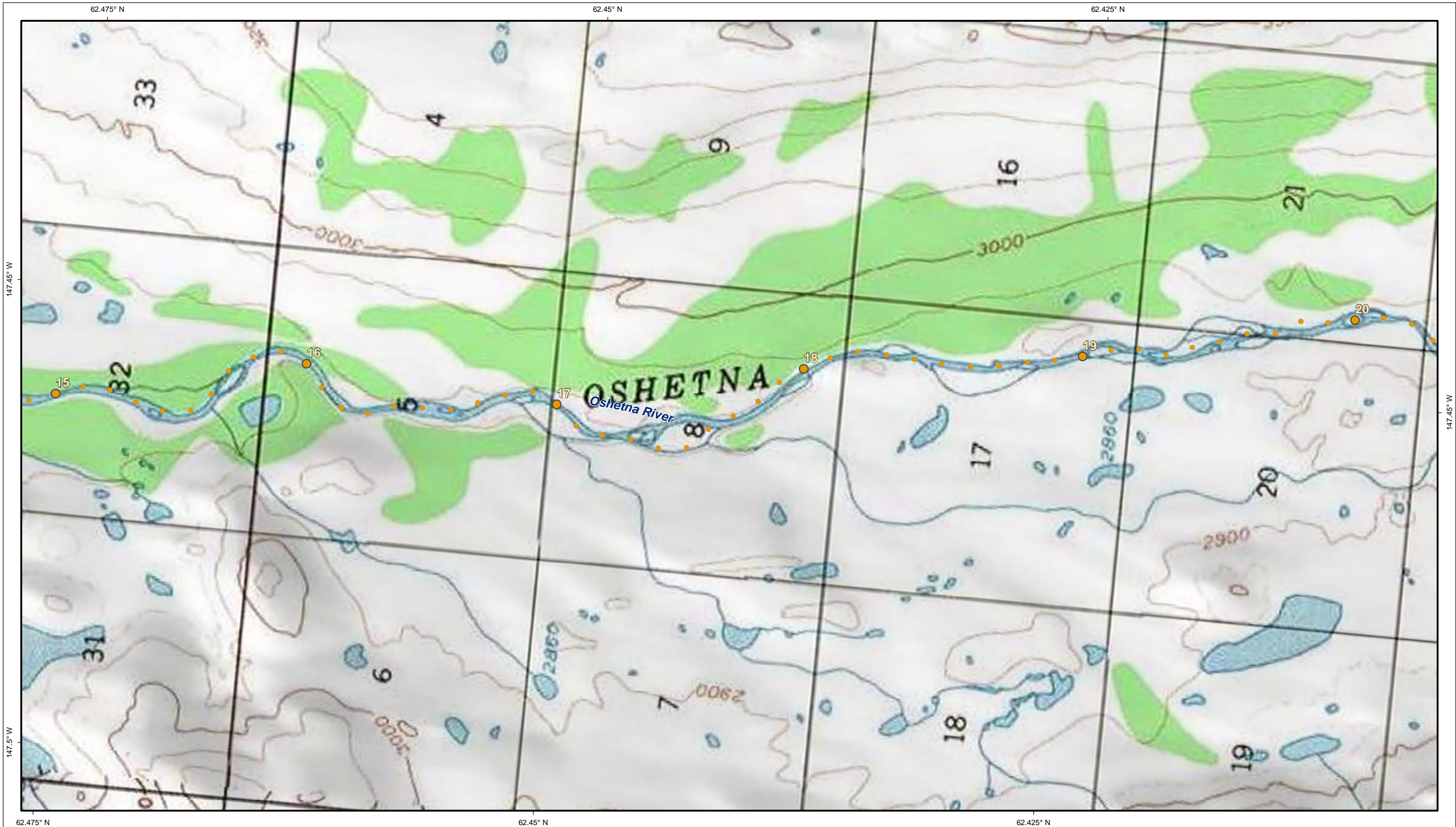


Map Projection: NAD83 State Plane Zone 4 (Feet)
Grid Interval: 2000'

Project River Features

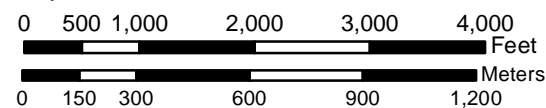
- Susitna Project River Miles
- Susitna Project River Mile Tenths
- Tributary River Miles
- Tributary River Mile Tenths





Susitna - Watana Hydroelectric Project

Habitat Map Book - Oshetna River - 4 of 4

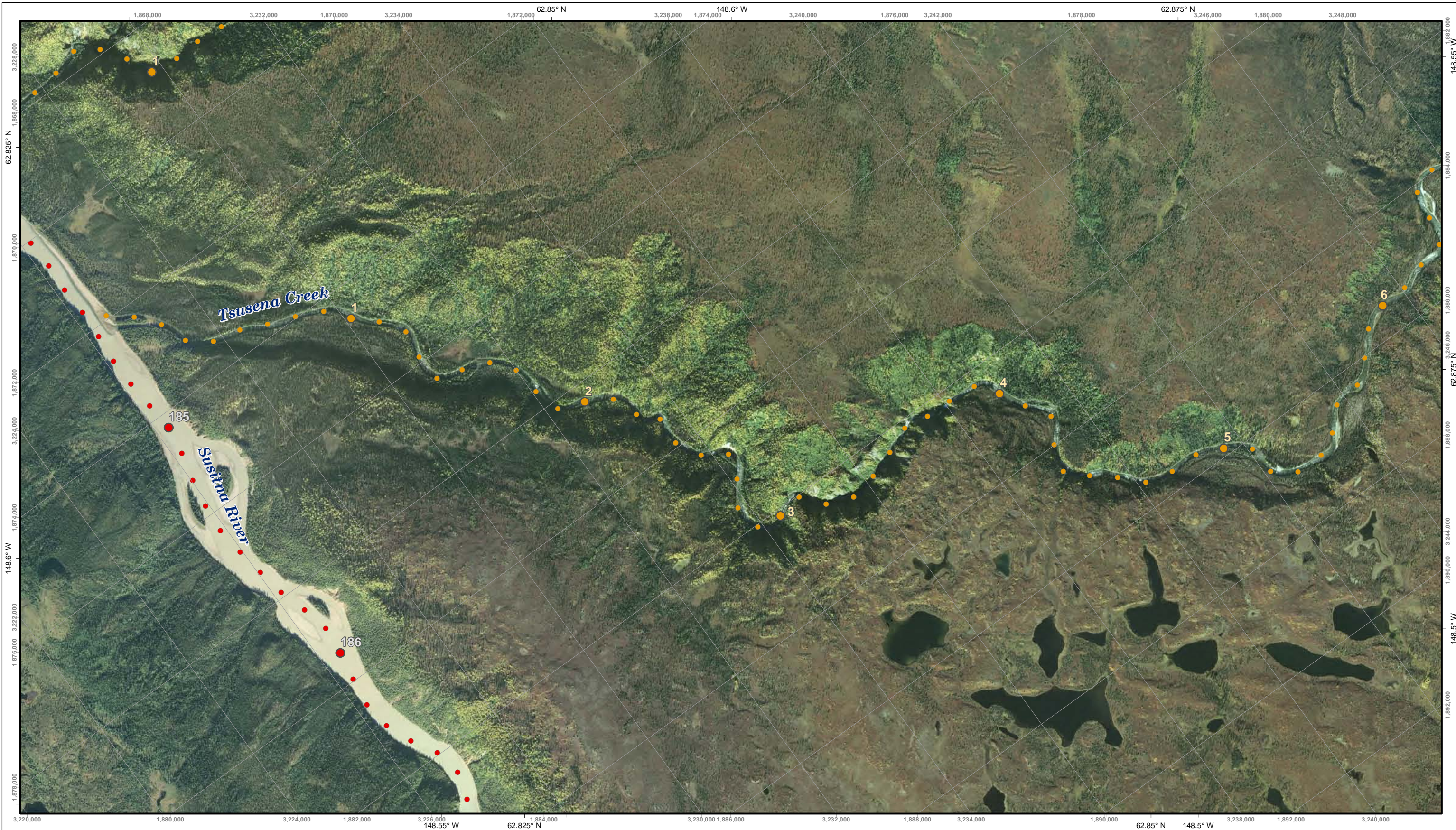


Map Projection: NAD83 State Plane Zone 4 (Feet)
Grid Interval: 2000'

Project River Features

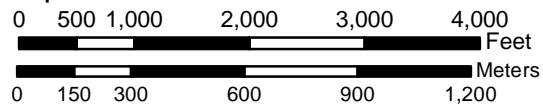
- Susitna Project River Miles
- Susitna Project River Mile Tenths
- Tributary River Miles
- Tributary River Mile Tenths





Susitna - Watana Hydroelectric Project

Habitat Map Book - Tsusena Creek - 1 of 1

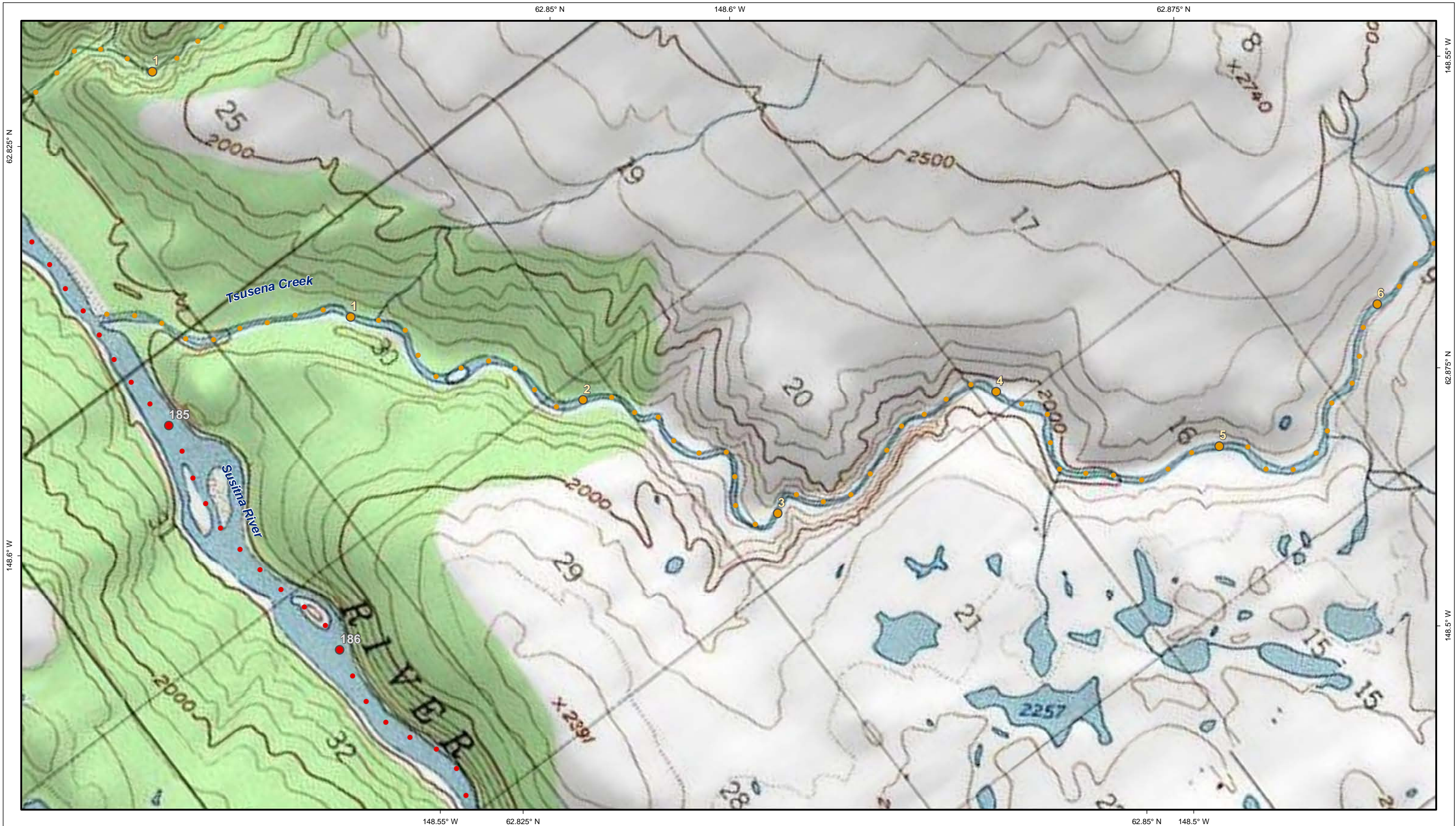


Map Projection: NAD83 State Plane Zone 4 (Feet)
Grid Interval: 2000'

Project River Features

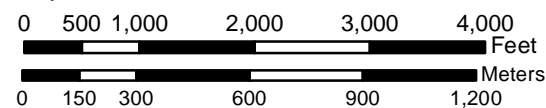
- Susitna Project River Miles
- Susitna Project River Mile Tenths
- Tributary River Miles
- Tributary River Mile Tenths





Susitna - Watana Hydroelectric Project

Habitat Map Book - Tsusena Creek - 1 of 1

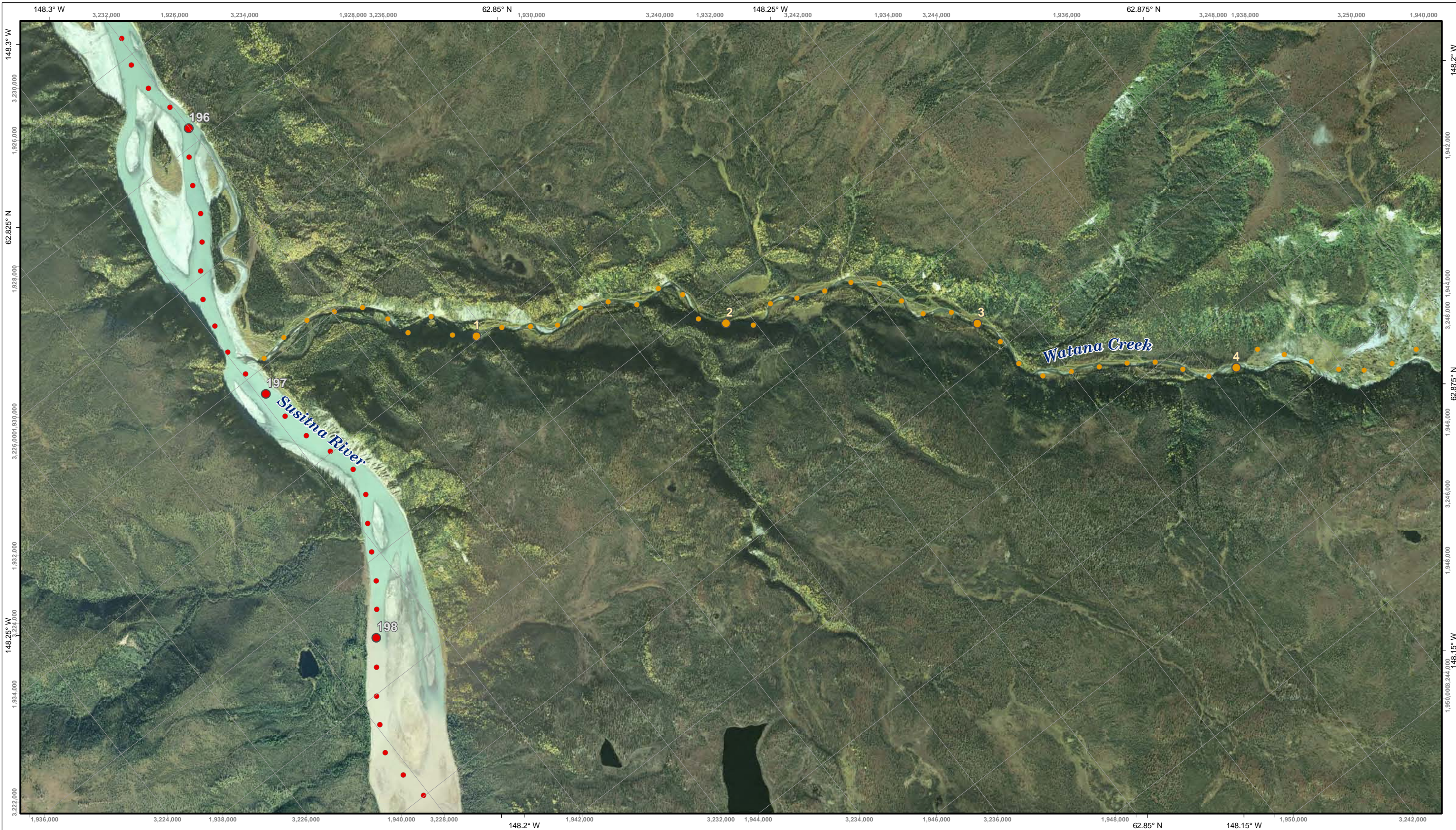


Map Projection: NAD83 State Plane Zone 4 (Feet)
Grid Interval: 2000'

Project River Features

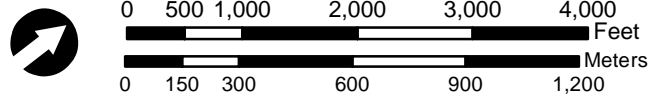
- Susitna Project River Miles
- Susitna Project River Mile Tenths
- Tributary River Miles
- Tributary River Mile Tenths





Susitna - Watana Hydroelectric Project

Habitat Map Book - Watana Creek - 1 of 4

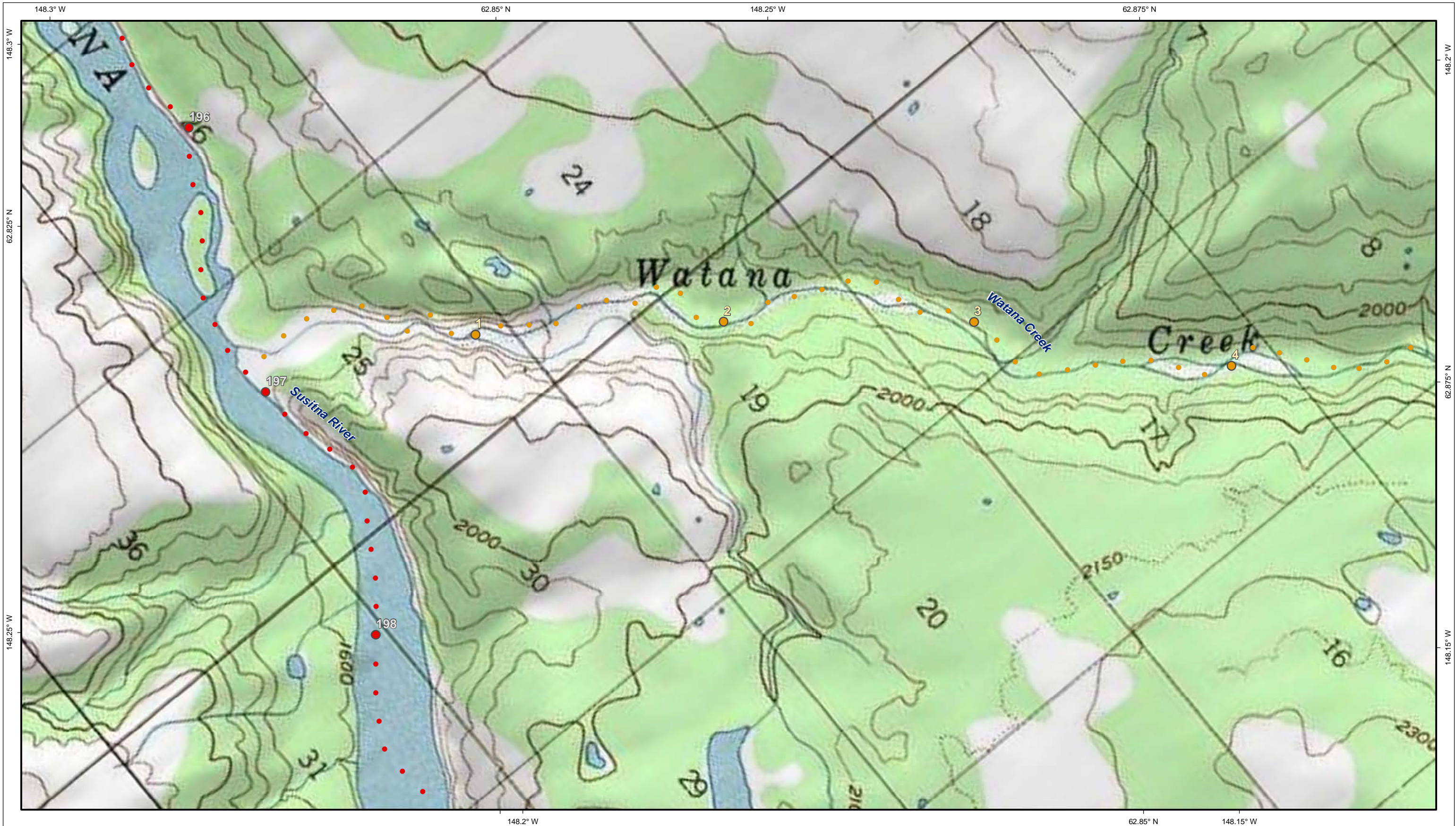


Map Projection: NAD83 State Plane Zone 4 (Feet)
Grid Interval: 2000'

Project River Features

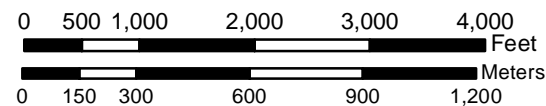
- Susitna Project River Miles
- Susitna Project River Mile Tenths
- Tributary River Miles
- Tributary River Mile Tenths





Susitna - Watana Hydroelectric Project

Habitat Map Book - Watana Creek - 1 of 4




Map Projection: NAD83 State Plane Zone 4 (Feet)
Grid Interval: 2000'

Project River Features

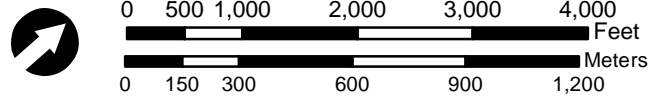
- Susitna Project River Miles
- Susitna Project River Mile Tenths
- Tributary River Miles
- Tributary River Mile Tenths





Susitna - Watana Hydroelectric Project

Habitat Map Book - Watana Creek - 2 of 4

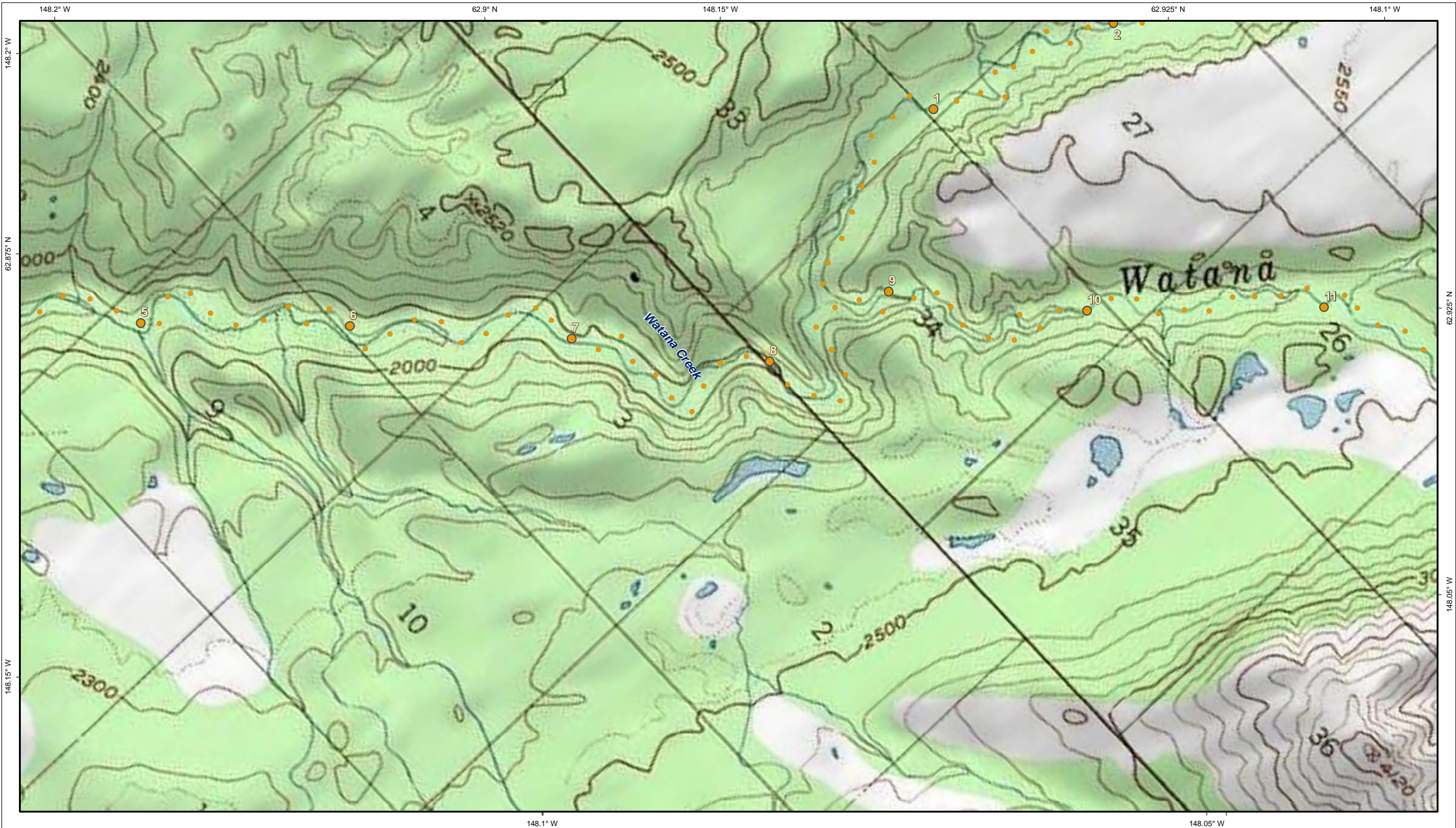


Map Projection: NAD83 State Plane Zone 4 (Feet)
Grid Interval: 2000'

Project River Features

- Susitna Project River Miles
- Susitna Project River Mile Tenths
- Tributary River Miles
- Tributary River Mile Tenths





Susitna - Watana Hydroelectric Project Habitat Map Book - Watana Creek - 2 of 4

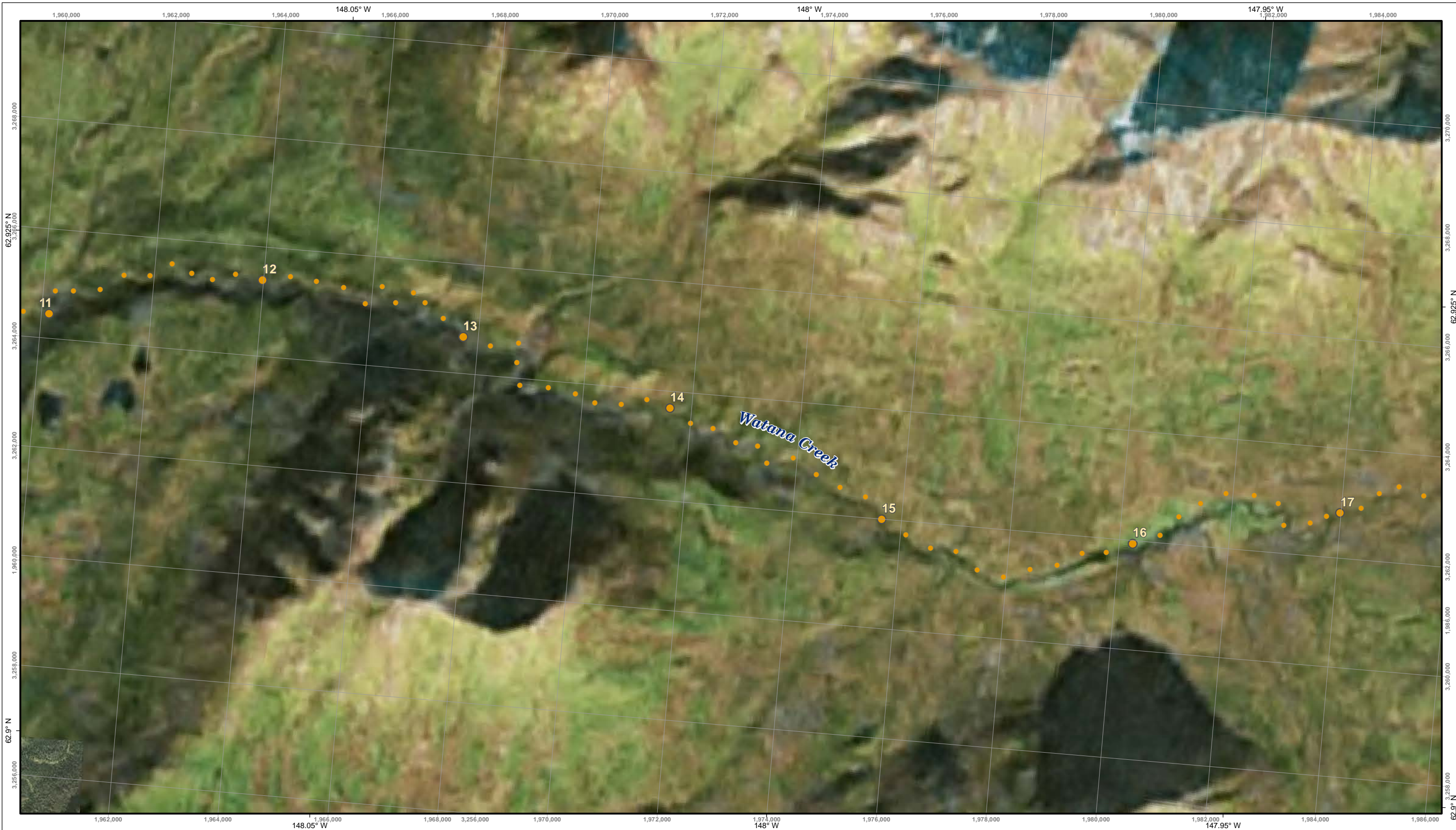


Map Projection: NAD83 State Plane Zone 4 (Feet)
Grid Interval: 2000'

Project River Features

- Susitna Project River Miles
- Susitna Project River Mile Tenths
- Tributary River Miles
- Tributary River Mile Tenths





Susitna - Watana Hydroelectric Project

Habitat Map Book - Watana Creek - 3 of 4

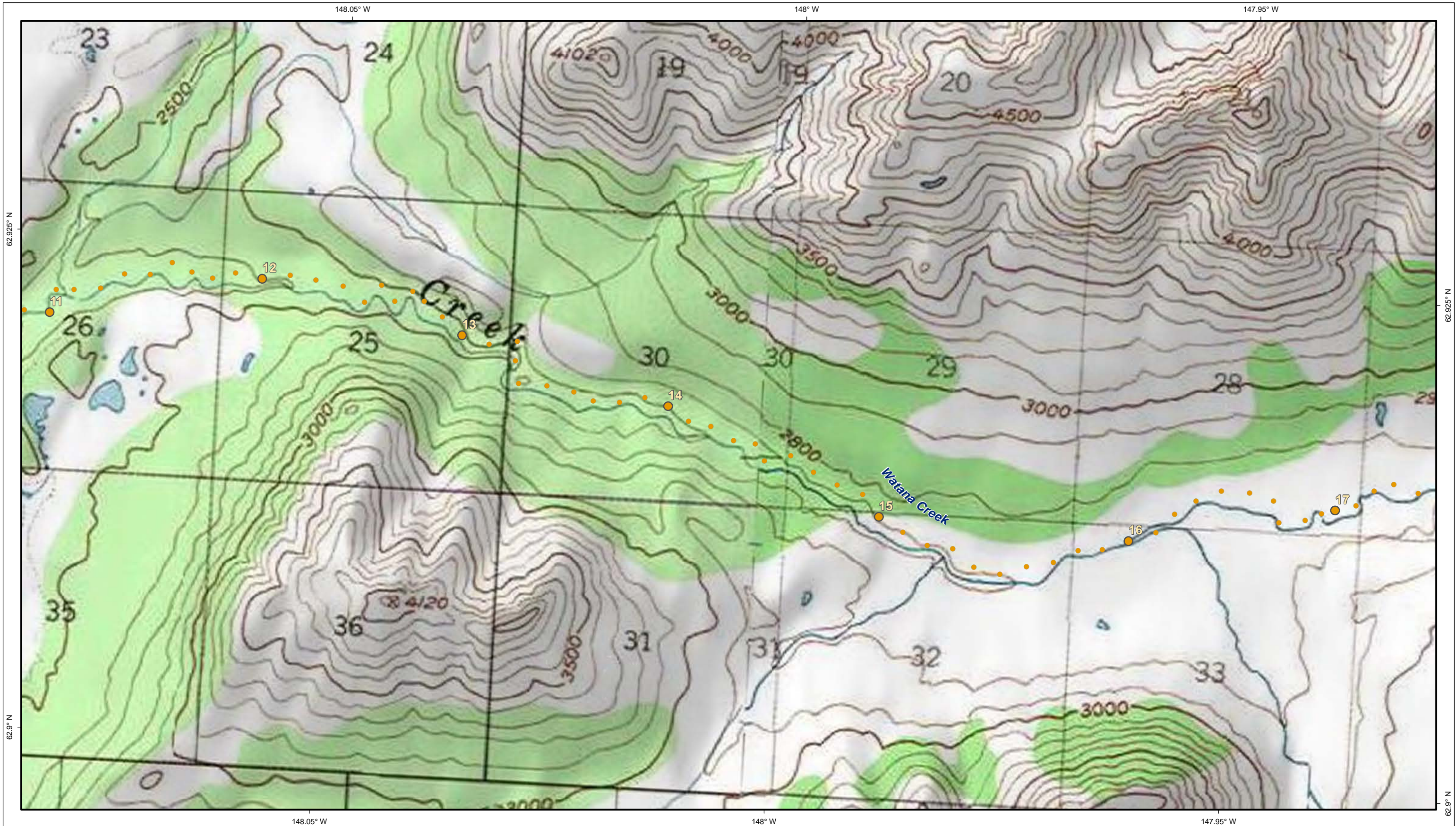


Map Projection: NAD83 State Plane Zone 4 (Feet)
Grid Interval: 2000'

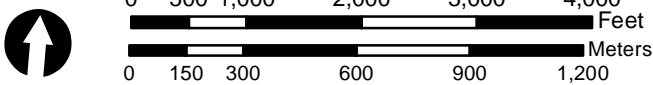
Project River Features

- Susitna Project River Miles
- Susitna Project River Mile Tenths
- Tributary River Miles
- Tributary River Mile Tenths





Susitna - Watana Hydroelectric Project Habitat Map Book - Watana Creek - 3 of 4




Map Projection: NAD83 State Plane Zone 4 (Feet)
Grid Interval: 2000'

Project River Features

- Susitna Project River Miles
- Susitna Project River Mile Tenths
- Tributary River Miles
- Tributary River Mile Tenths









Susitna - Watana Hydroelectric Project

Habitat Map Book - Watana Creek - 4 of 4

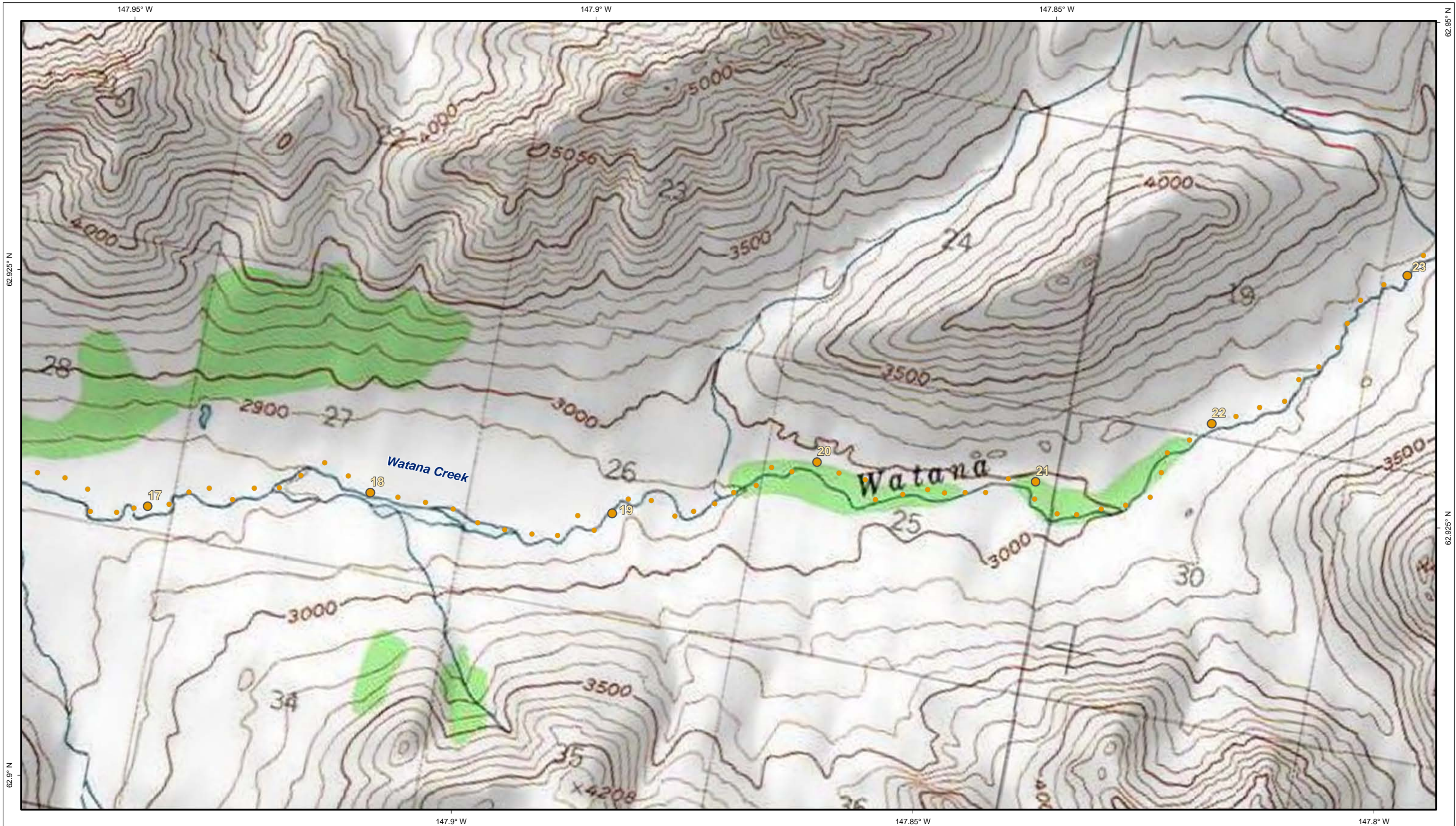


Map Projection: NAD83 State Plane Zone 4 (Feet)
Grid Interval: 2000'

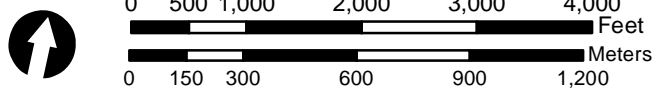
Project River Features

-  Susitna Project River Miles
-  Susitna Project River Mile Tenths
-  Tributary River Miles
-  Tributary River Mile Tenths





Susitna - Watana Hydroelectric Project Habitat Map Book - Watana Creek - 4 of 4

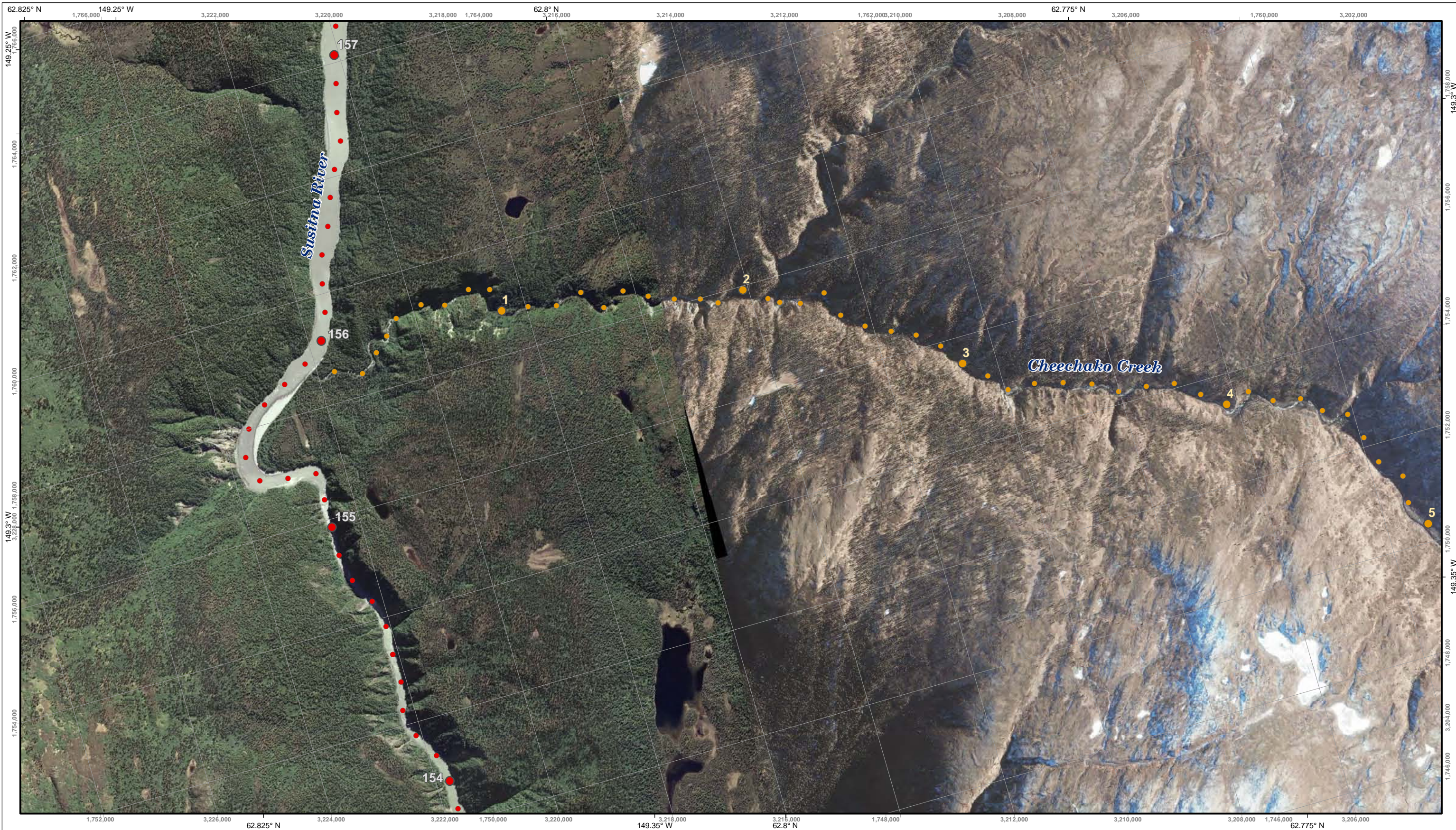


Map Projection: NAD83 State Plane Zone 4 (Feet)
Grid Interval: 2000'

Project River Features

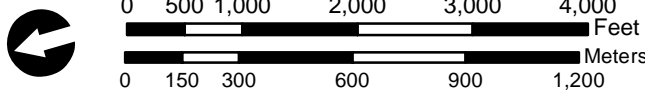
- Susitna Project River Miles
- Susitna Project River Mile Tenths
- Tributary River Miles
- Tributary River Mile Tenths





Susitna - Watana Hydroelectric Project

Habitat Map Book - Cheechako Creek - 1 of 2

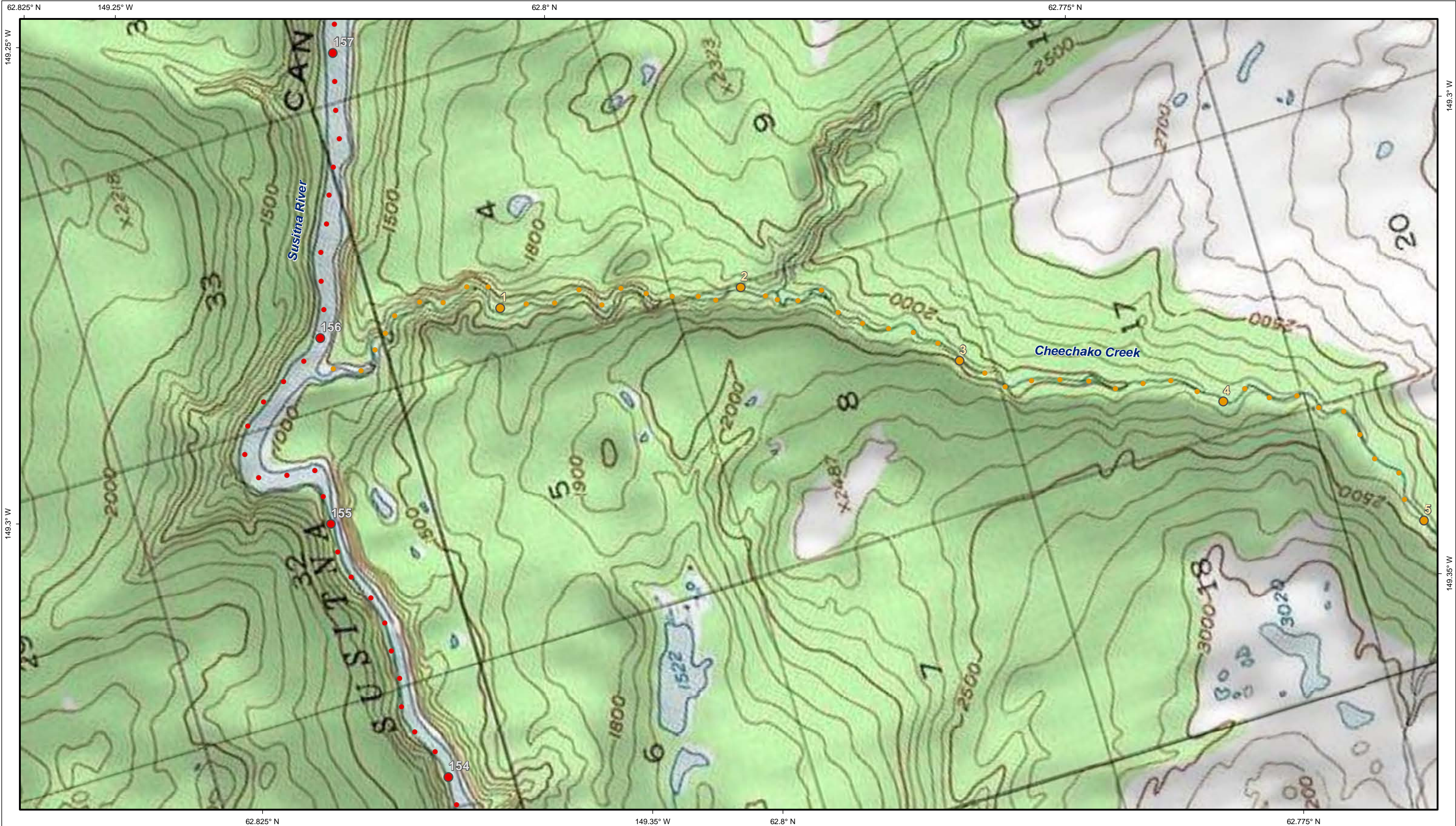


Map Projection: NAD83 State Plane Zone 4 (Feet)
Grid Interval: 2000'

Project River Features

- Susitna Project River Miles
- Susitna Project River Mile Tenths
- Tributary River Miles
- Tributary River Mile Tenths





Susitna - Watana Hydroelectric Project

Habitat Map Book - Cheechako Creek - 1 of 2




Map Projection: NAD83 State Plane Zone 4 (Feet)
Grid Interval: 2000'

Project River Features

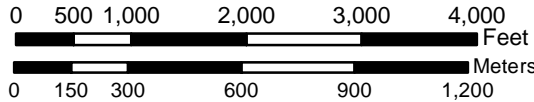
- Susitna Project River Miles
- Susitna Project River Mile Tenths
- Tributary River Miles
- Tributary River Mile Tenths





Susitna - Watana Hydroelectric Project

Habitat Map Book - Cheechako Creek - 2 of 2

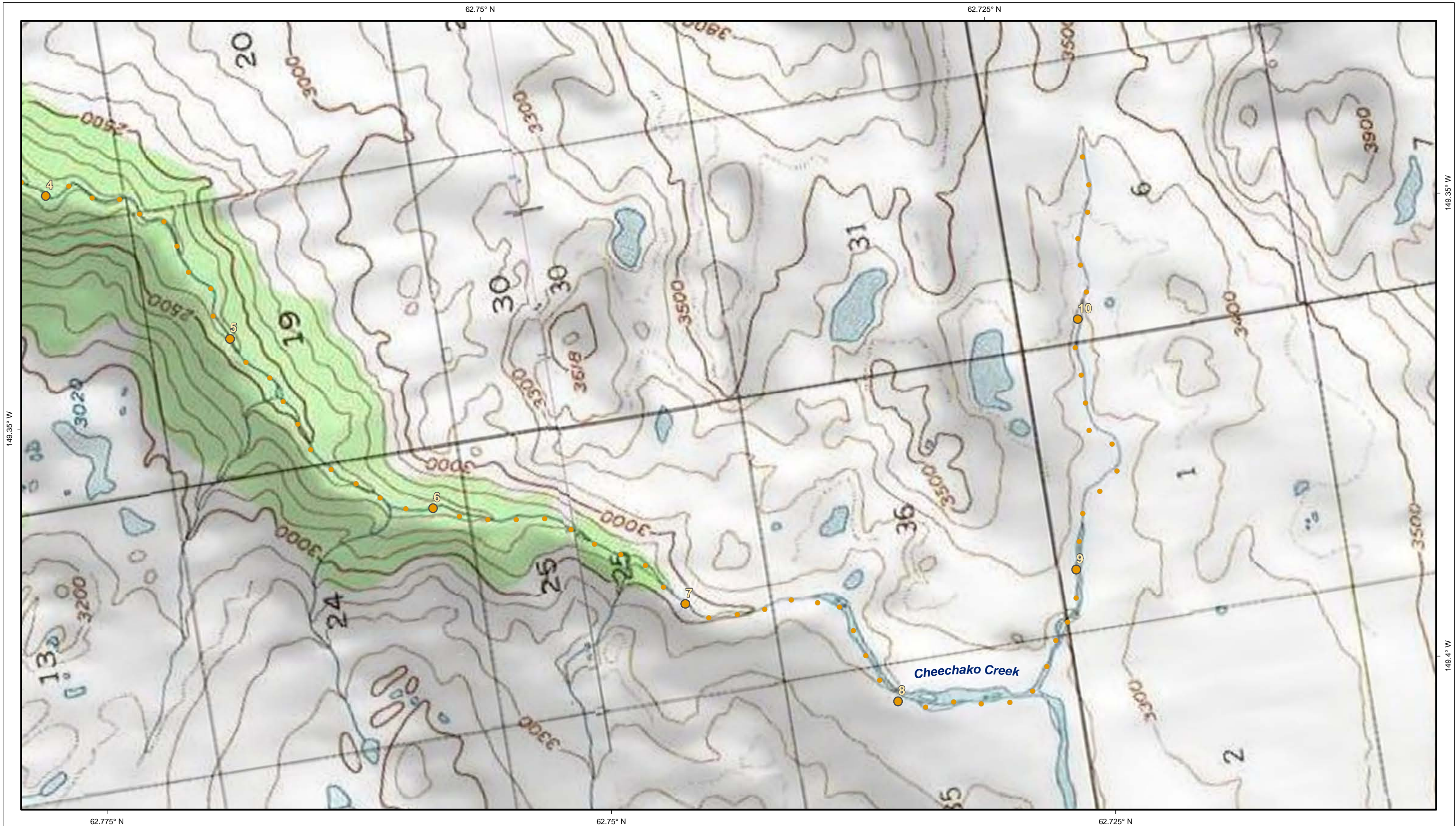


Map Projection: NAD83 State Plane Zone 4 (Feet)
Grid Interval: 2000'

Project River Features

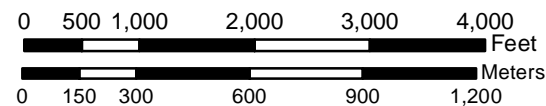
- Susitna Project River Miles
- Susitna Project River Mile Tenths
- Tributary River Miles
- Tributary River Mile Tenths





Susitna - Watana Hydroelectric Project

Habitat Map Book - Cheechako Creek - 2 of 2

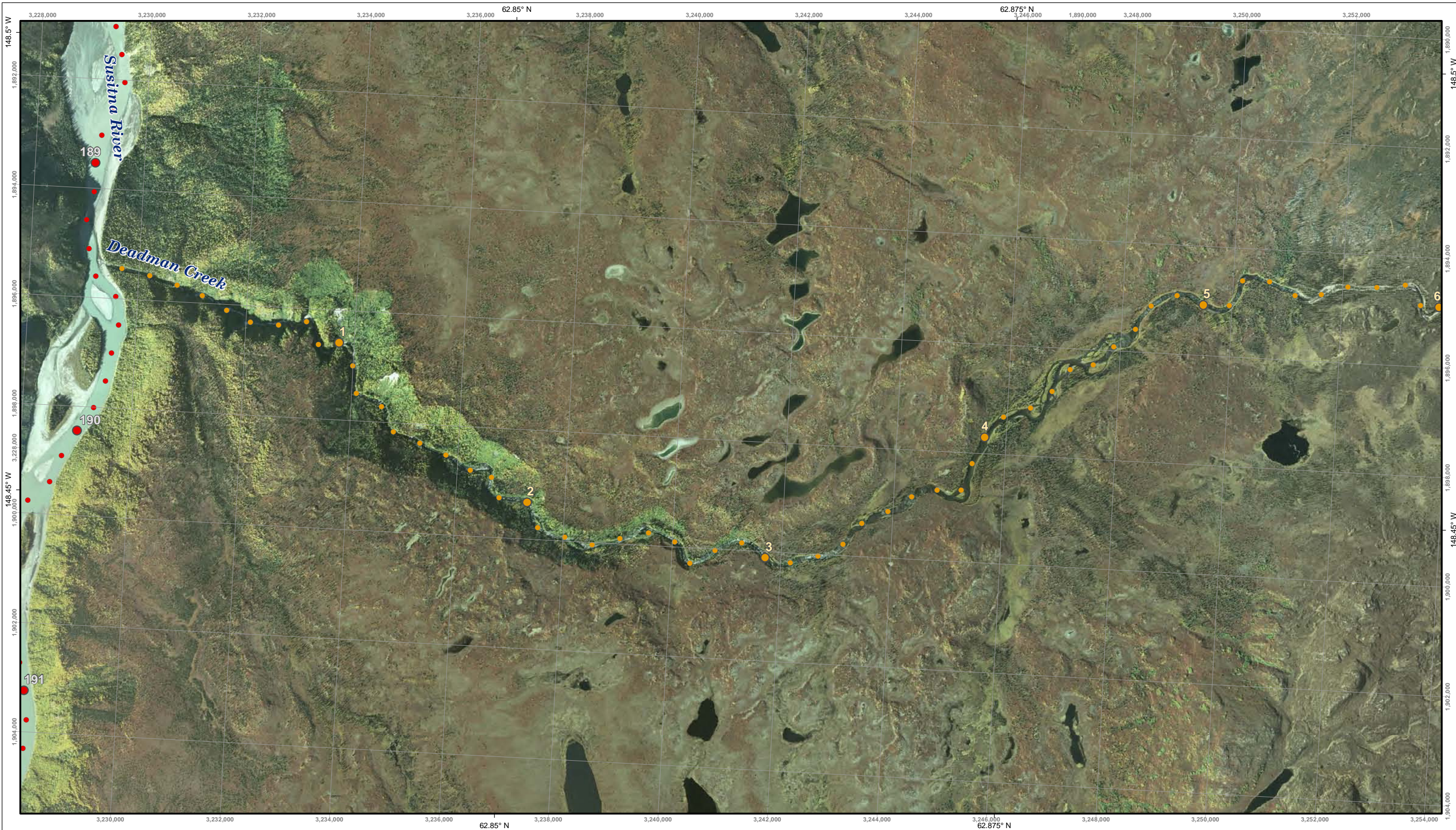


Map Projection: NAD83 State Plane Zone 4 (Feet)
Grid Interval: 2000'

Project River Features

- Susitna Project River Miles
- Susitna Project River Mile Tenths
- Tributary River Miles
- Tributary River Mile Tenths





Susitna - Watana Hydroelectric Project

Habitat Map Book - Deadman Creek - 1 of 4

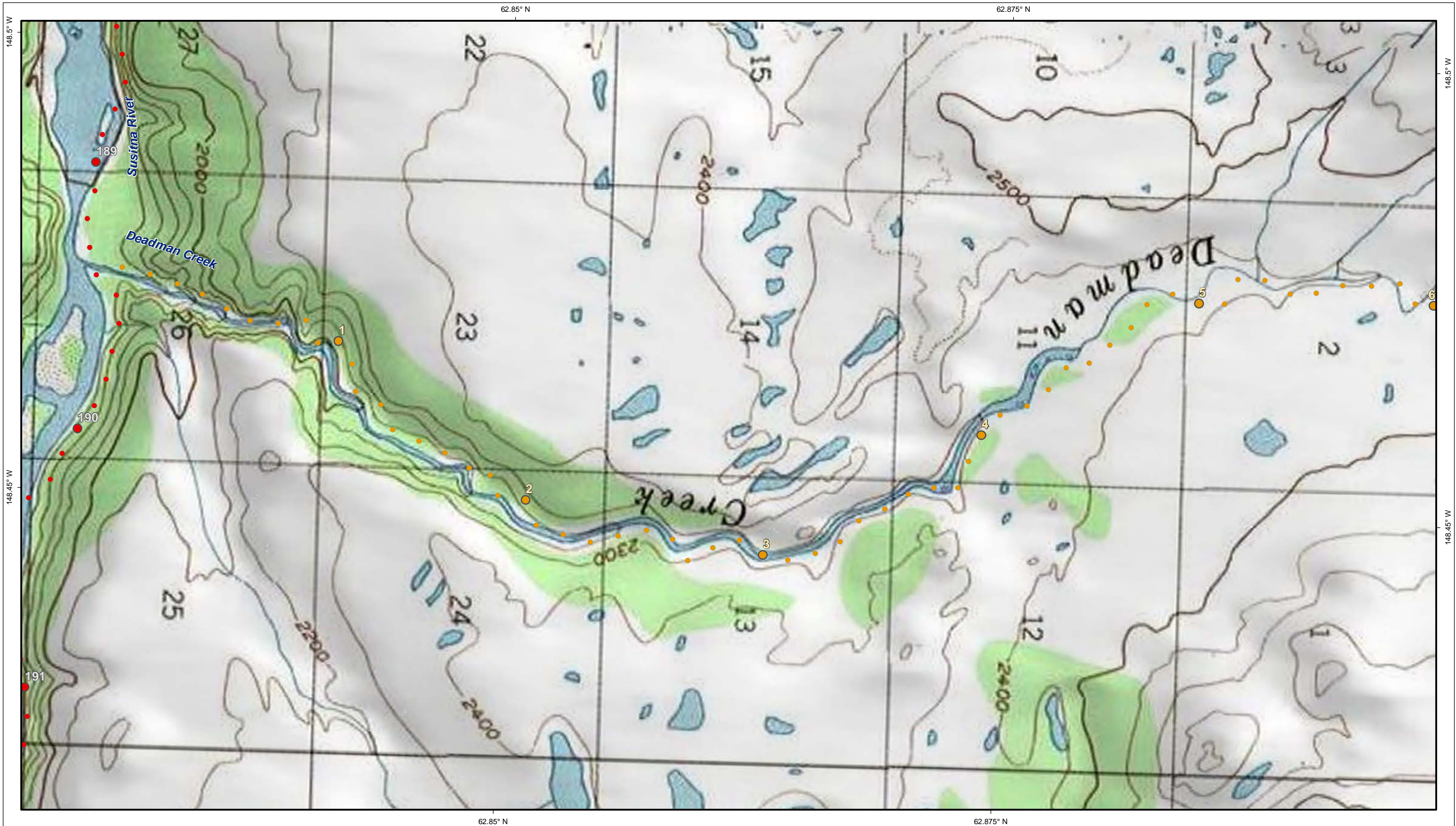


Map Projection: NAD83 State Plane Zone 4 (Feet)
Grid Interval: 2000'

Project River Features

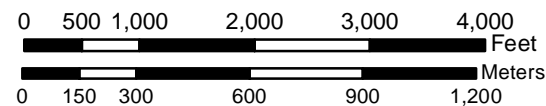
- Susitna Project River Miles
- Susitna Project River Mile Tenths
- Tributary River Miles
- Tributary River Mile Tenths





Susitna - Watana Hydroelectric Project

Habitat Map Book - Deadman Creek - 1 of 4



Map Projection: NAD83 State Plane Zone 4 (Feet)
Grid Interval: 2000'

Project River Features

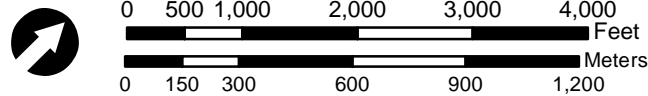
- Susitna Project River Miles
- Susitna Project River Mile Tenths
- Tributary River Miles
- Tributary River Mile Tenths





Susitna - Watana Hydroelectric Project

Habitat Map Book - Deadman Creek - 2 of 4

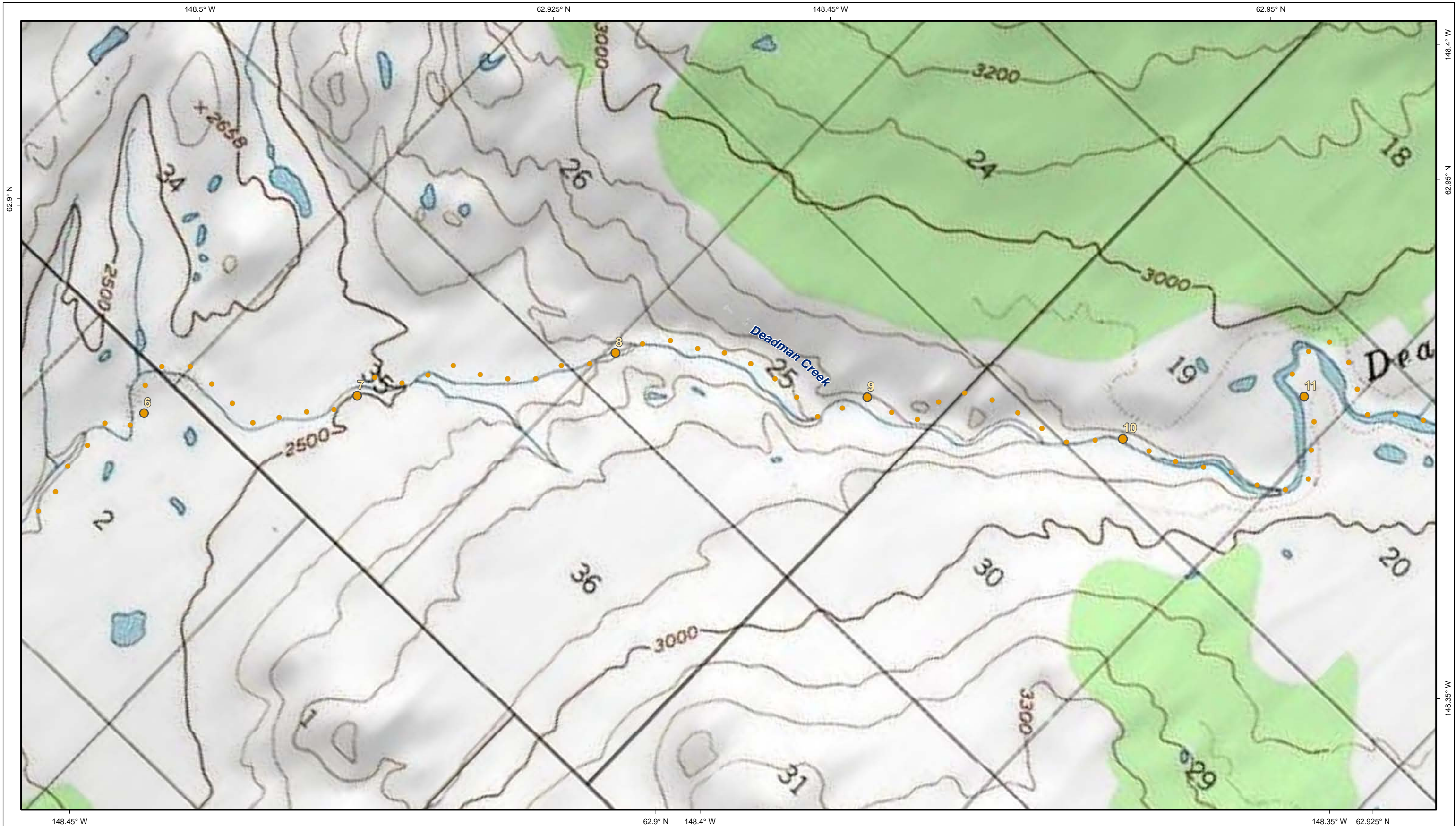


Map Projection: NAD83 State Plane Zone 4 (Feet)
Grid Interval: 2000'

Project River Features

- Susitna Project River Miles
- Susitna Project River Mile Tenths
- Tributary River Miles
- Tributary River Mile Tenths





Susitna - Watana Hydroelectric Project
Habitat Map Book - Deadman Creek - 2 of 4



Map Projection: NAD83 State Plane Zone 4 (Feet)
Grid Interval: 2000'

Project River Features

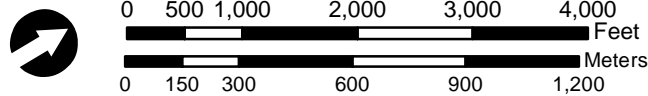
- Susitna Project River Miles
- Susitna Project River Mile Tenths
- Tributary River Miles
- Tributary River Mile Tenths





Susitna - Watana Hydroelectric Project

Habitat Map Book - Deadman Creek - 3 of 4

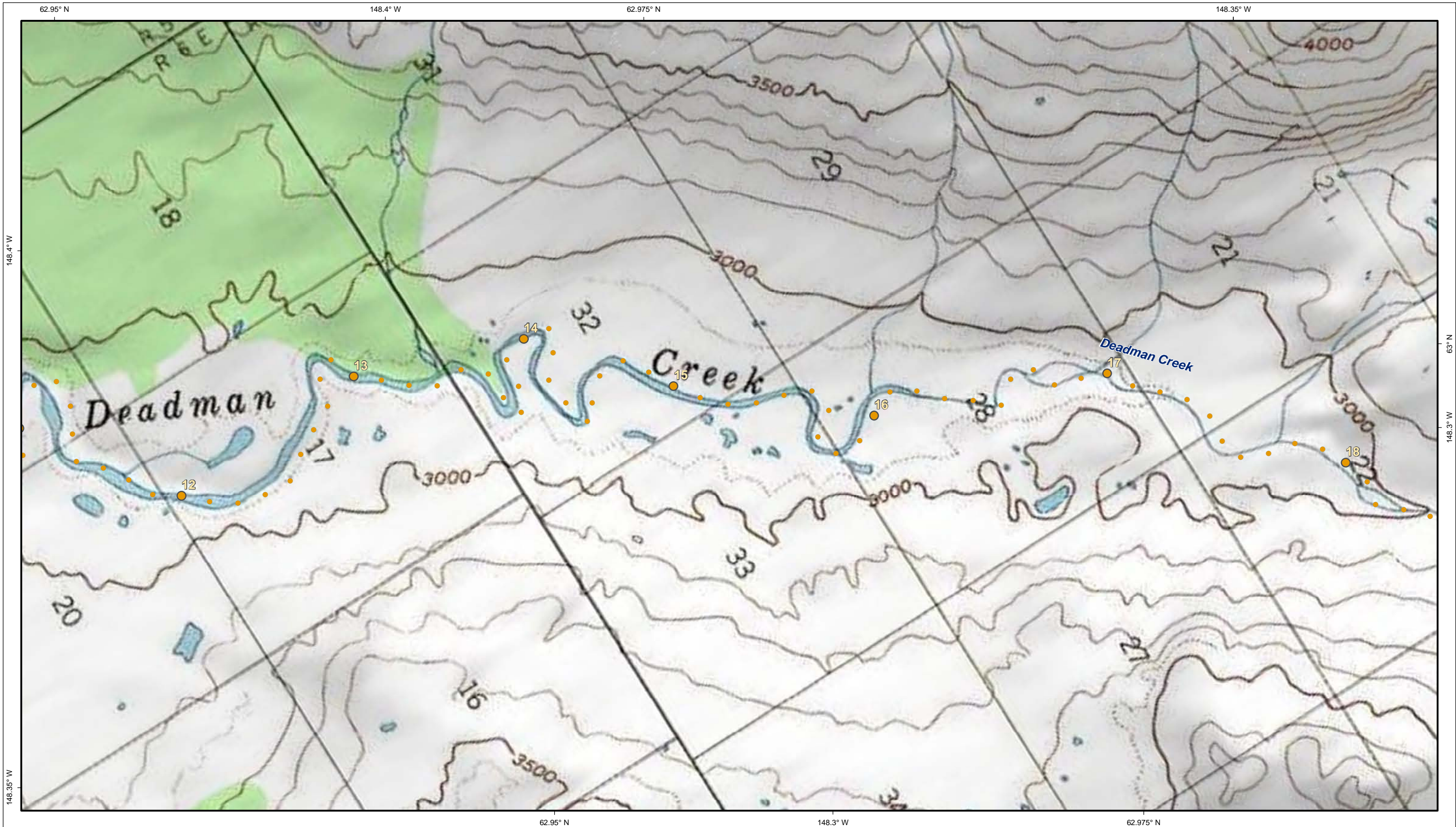


Map Projection: NAD83 State Plane Zone 4 (Feet)
Grid Interval: 2000'

Project River Features

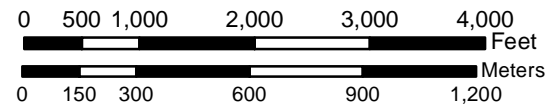
- Susitna Project River Miles
- Susitna Project River Mile Tenths
- Tributary River Miles
- Tributary River Mile Tenths





Susitna - Watana Hydroelectric Project

Habitat Map Book - Deadman Creek - 3 of 4



Map Projection: NAD83 State Plane Zone 4 (Feet)
Grid Interval: 2000'

Project River Features

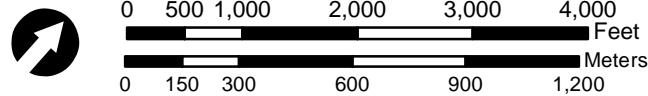
- Susitna Project River Miles
- Susitna Project River Mile Tenths
- Tributary River Miles
- Tributary River Mile Tenths





Susitna - Watana Hydroelectric Project

Habitat Map Book - Deadman Creek - 4 of 4

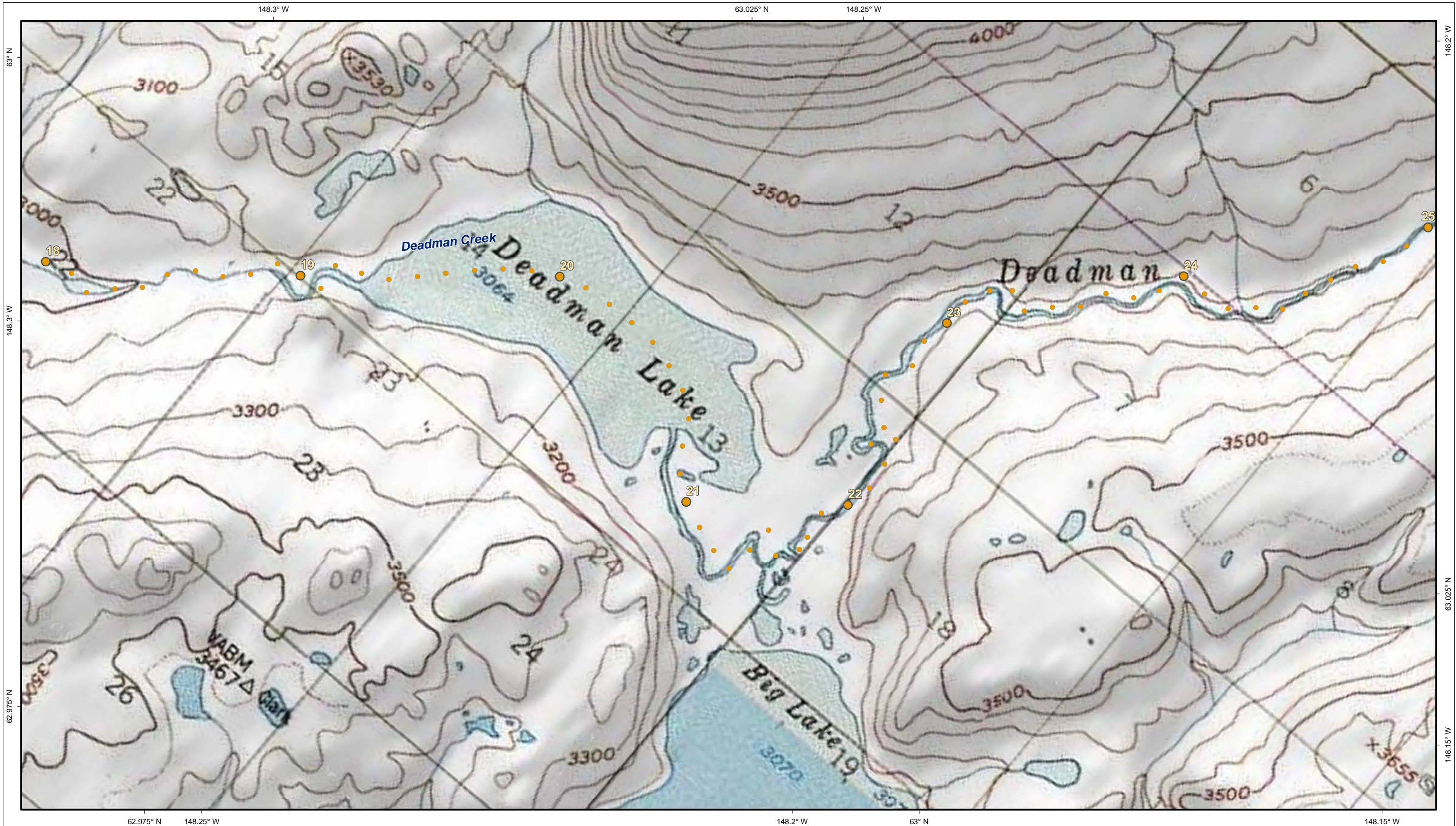


Map Projection: NAD83 State Plane Zone 4 (Feet)
Grid Interval: 2000'

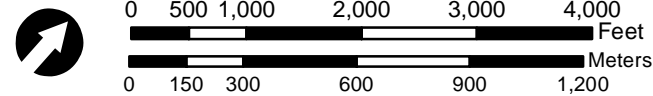
Project River Features

- Susitna Project River Miles
- Susitna Project River Mile Tenths
- Tributary River Miles
- Tributary River Mile Tenths





Susitna - Watana Hydroelectric Project Habitat Map Book - Deadman Creek - 4 of 4



Map Projection: NAD83 State Plane Zone 4 (Feet)
Grid Interval: 2000'

Project River Features

- Susitna Project River Miles
- Susitna Project River Mile Tenths
- Tributary River Miles
- Tributary River Mile Tenths





Susitna - Watana Hydroelectric Project

Habitat Map Book - Fog Creek - 1 of 4

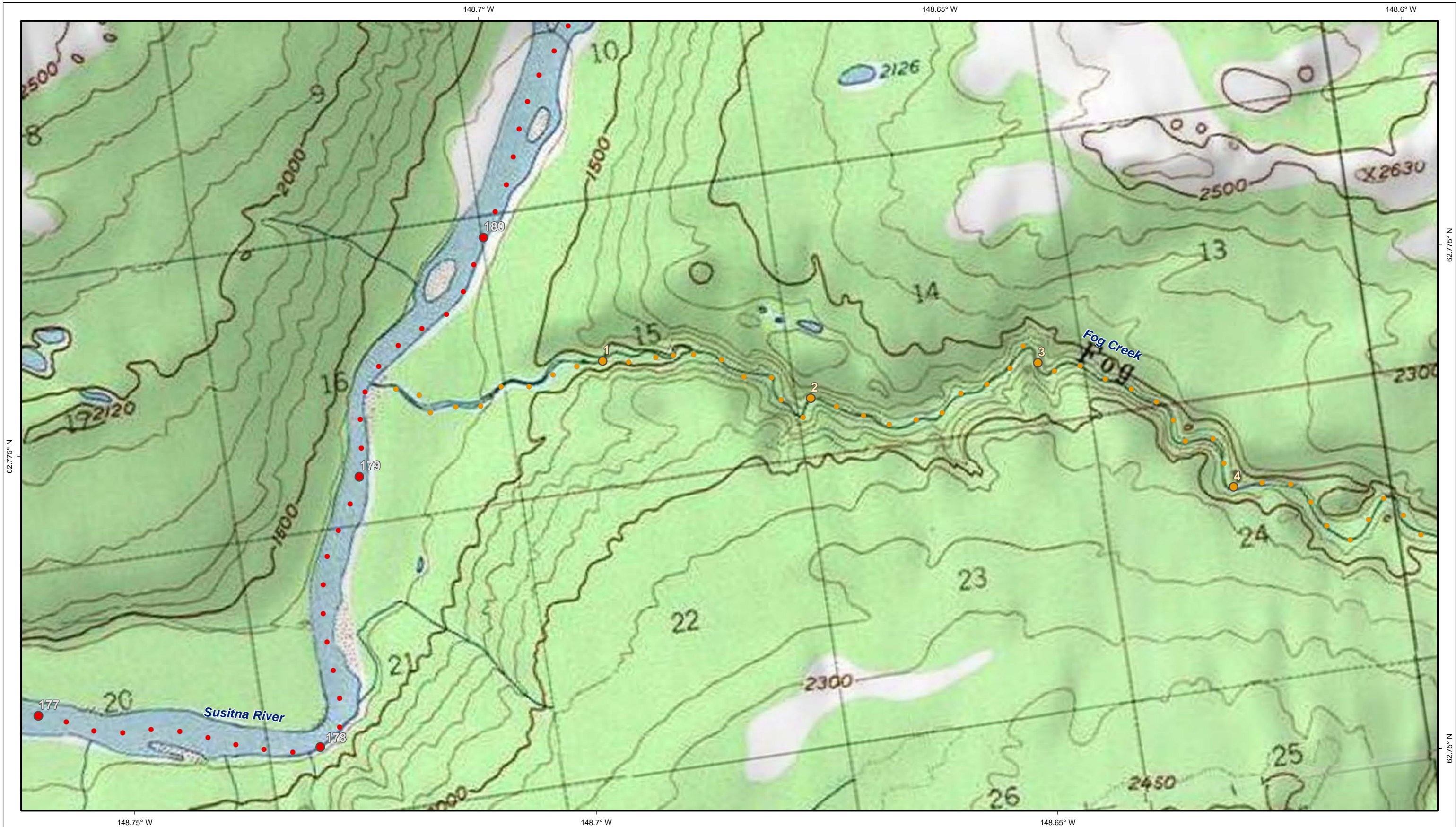


Map Projection: NAD83 State Plane Zone 4 (Feet)
Grid Interval: 2000'

Project River Features

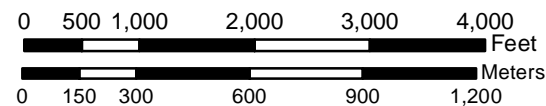
- Susitna Project River Miles
- Susitna Project River Mile Tenths
- Tributary River Miles
- Tributary River Mile Tenths





Susitna - Watana Hydroelectric Project

Habitat Map Book - Fog Creek - 1 of 4

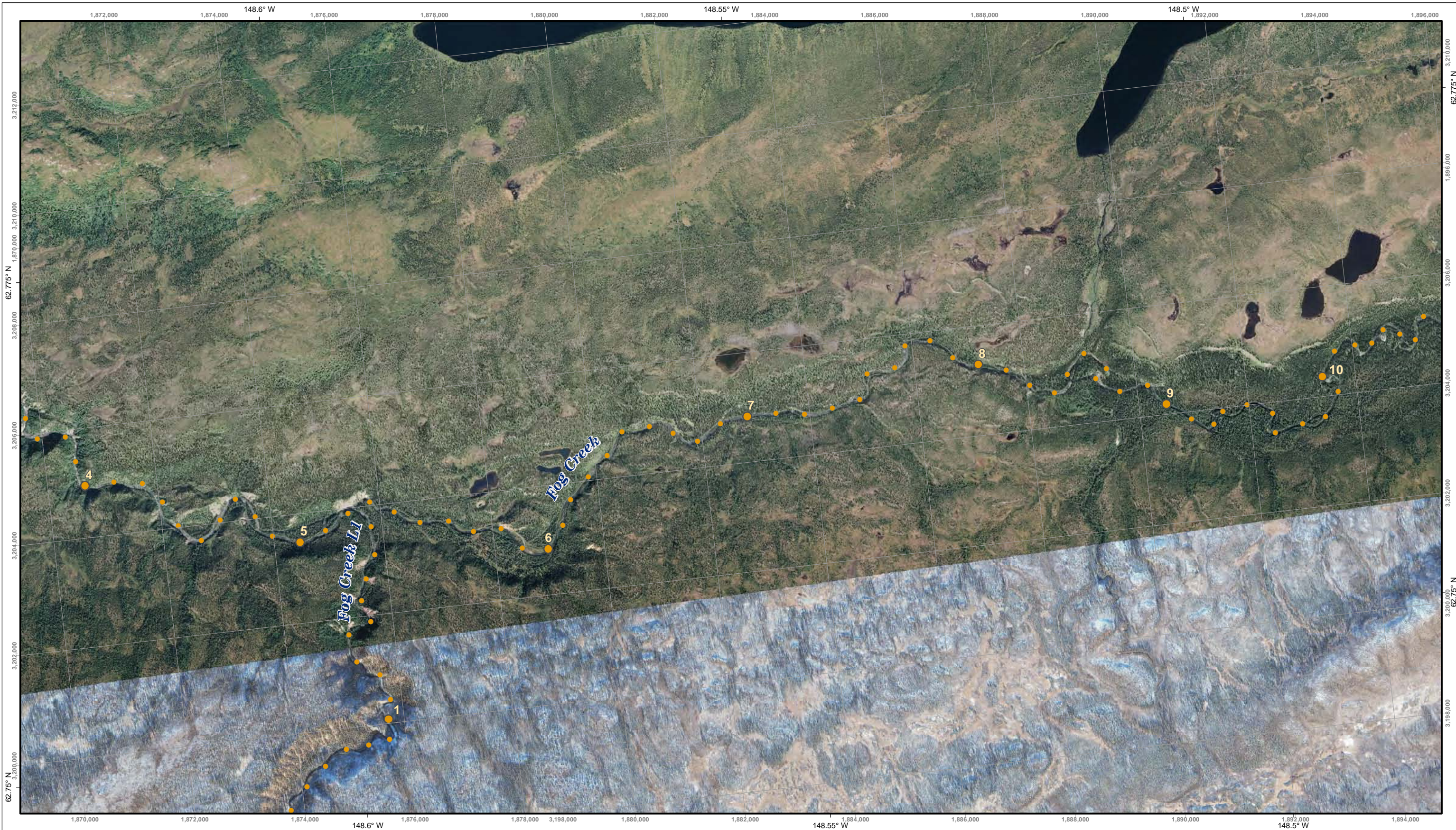


Map Projection: NAD83 State Plane Zone 4 (Feet)
Grid Interval: 2000'

Project River Features

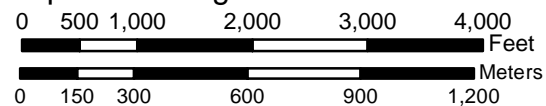
- Susitna Project River Miles
- Susitna Project River Mile Tenths
- Tributary River Miles
- Tributary River Mile Tenths





Susitna - Watana Hydroelectric Project

Habitat Map Book - Fog Creek - 2 of 4

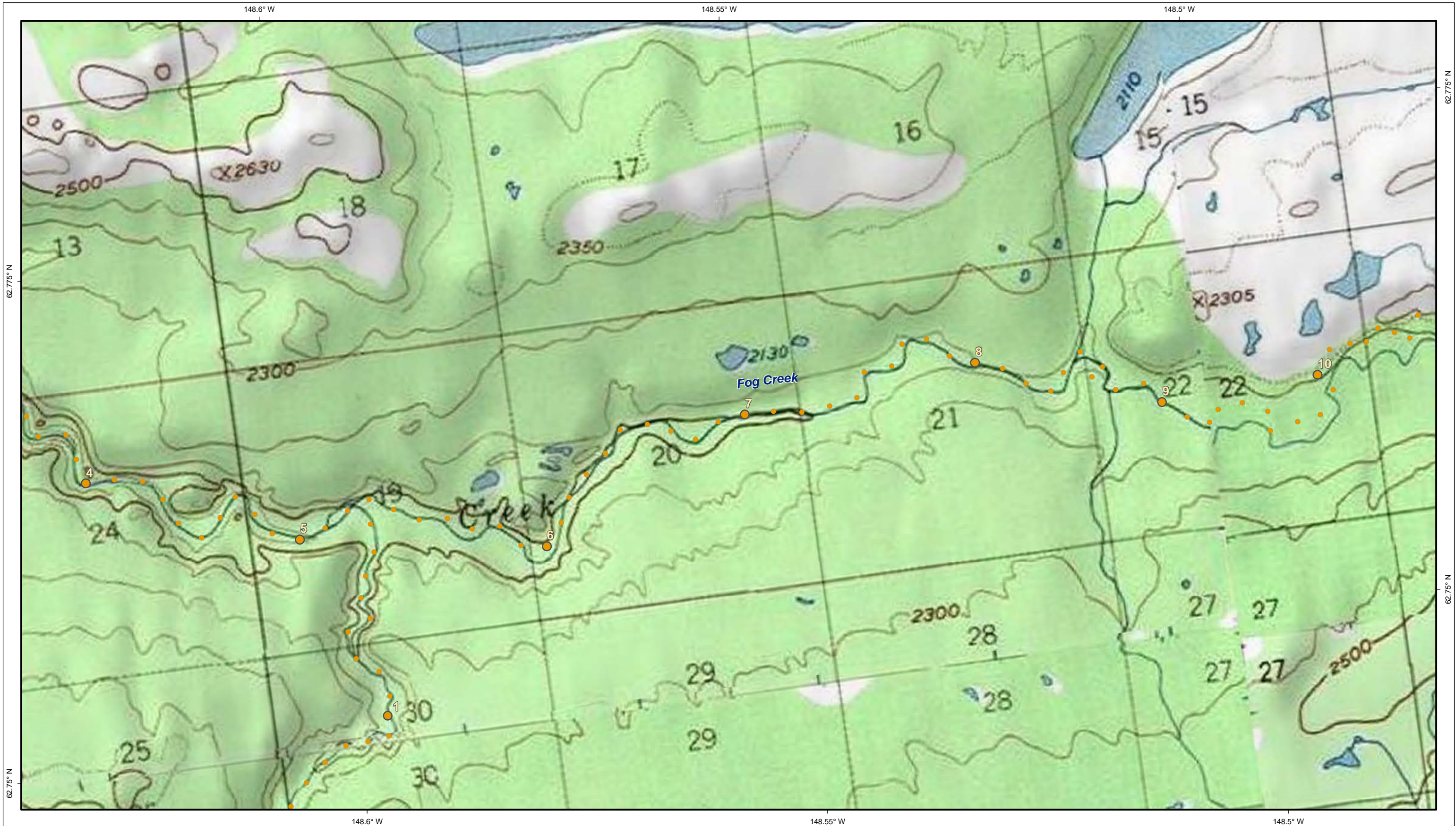


Map Projection: NAD83 State Plane Zone 4 (Feet)
Grid Interval: 2000'

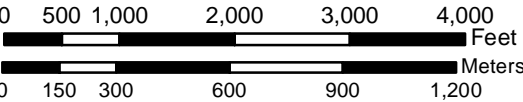
Project River Features

- Susitna Project River Miles
- Susitna Project River Mile Tenths
- Tributary River Miles
- Tributary River Mile Tenths





Susitna - Watana Hydroelectric Project
Habitat Map Book - Fog Creek - 2 of 4

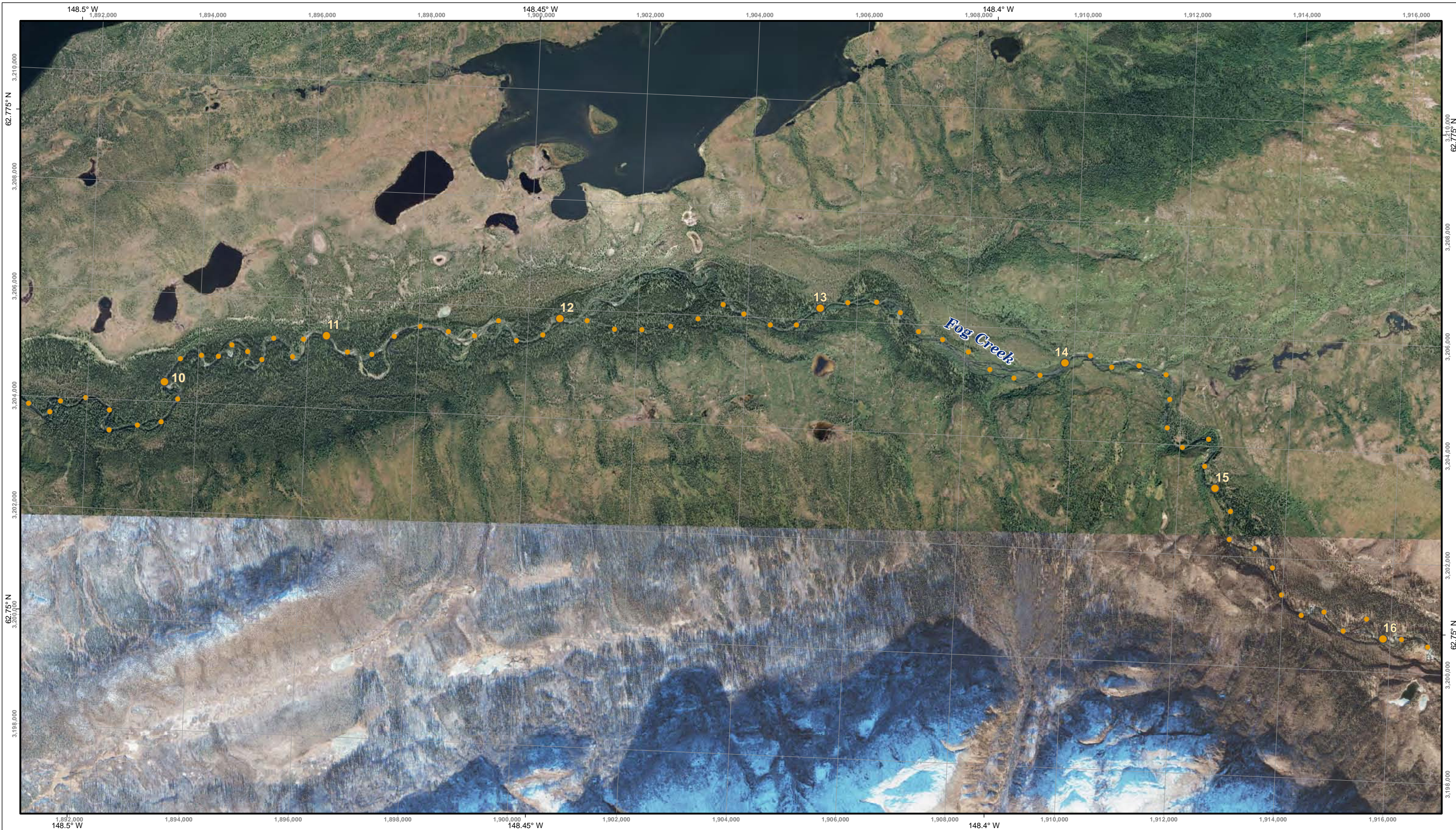


Map Projection: NAD83 State Plane Zone 4 (Feet)
Grid Interval: 2000'

Project River Features

- Susitna Project River Miles
- Susitna Project River Mile Tenths
- Tributary River Miles
- Tributary River Mile Tenths





Susitna - Watana Hydroelectric Project

Habitat Map Book - Fog Creek - 3 of 4

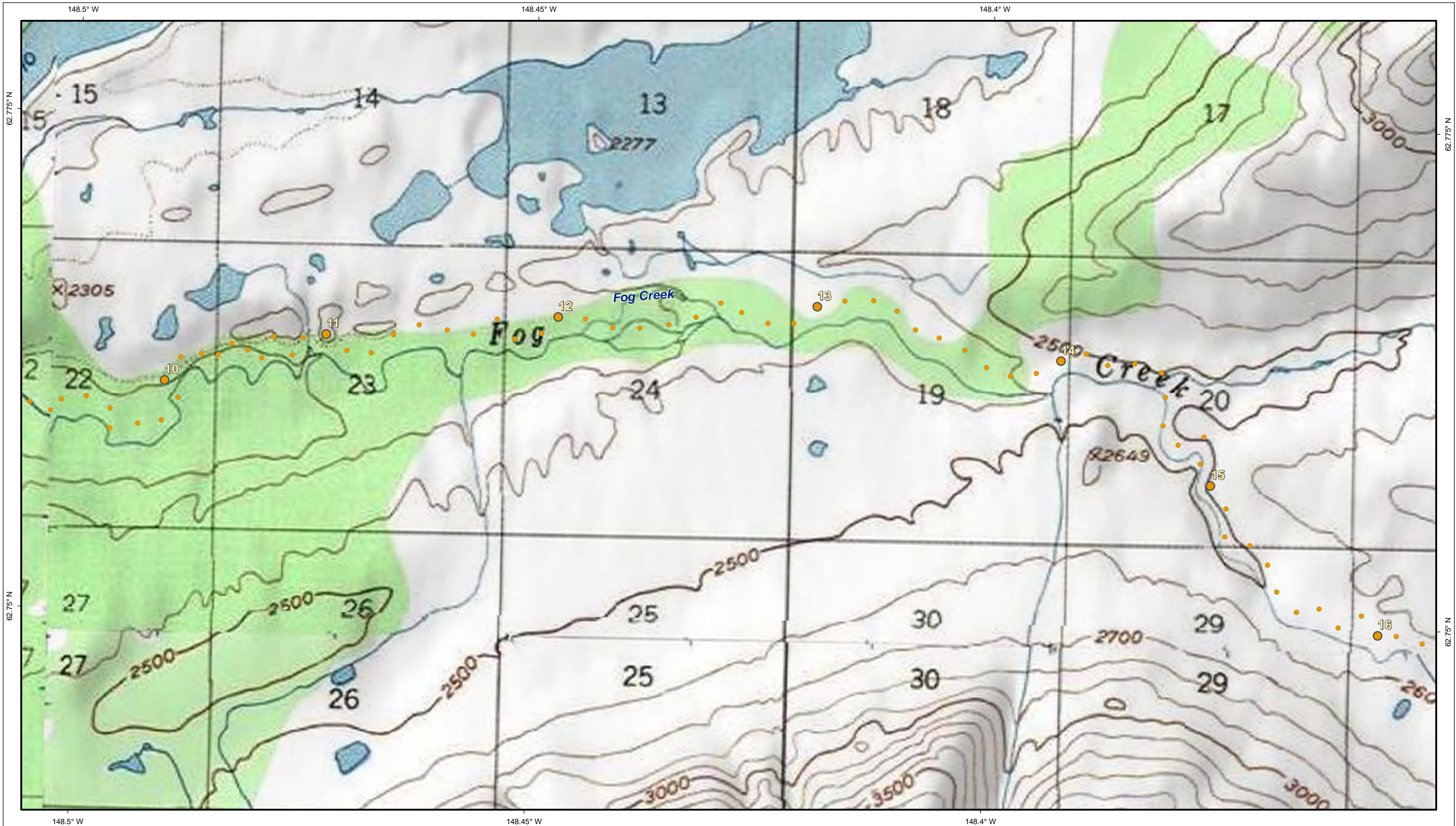


Map Projection: NAD83 State Plane Zone 4 (Feet)
Grid Interval: 2000'

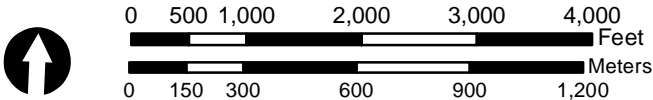
Project River Features

- Susitna Project River Miles
- Susitna Project River Mile Tenths
- Tributary River Miles
- Tributary River Mile Tenths





Susitna - Watana Hydroelectric Project Habitat Map Book - Fog Creek - 3 of 4

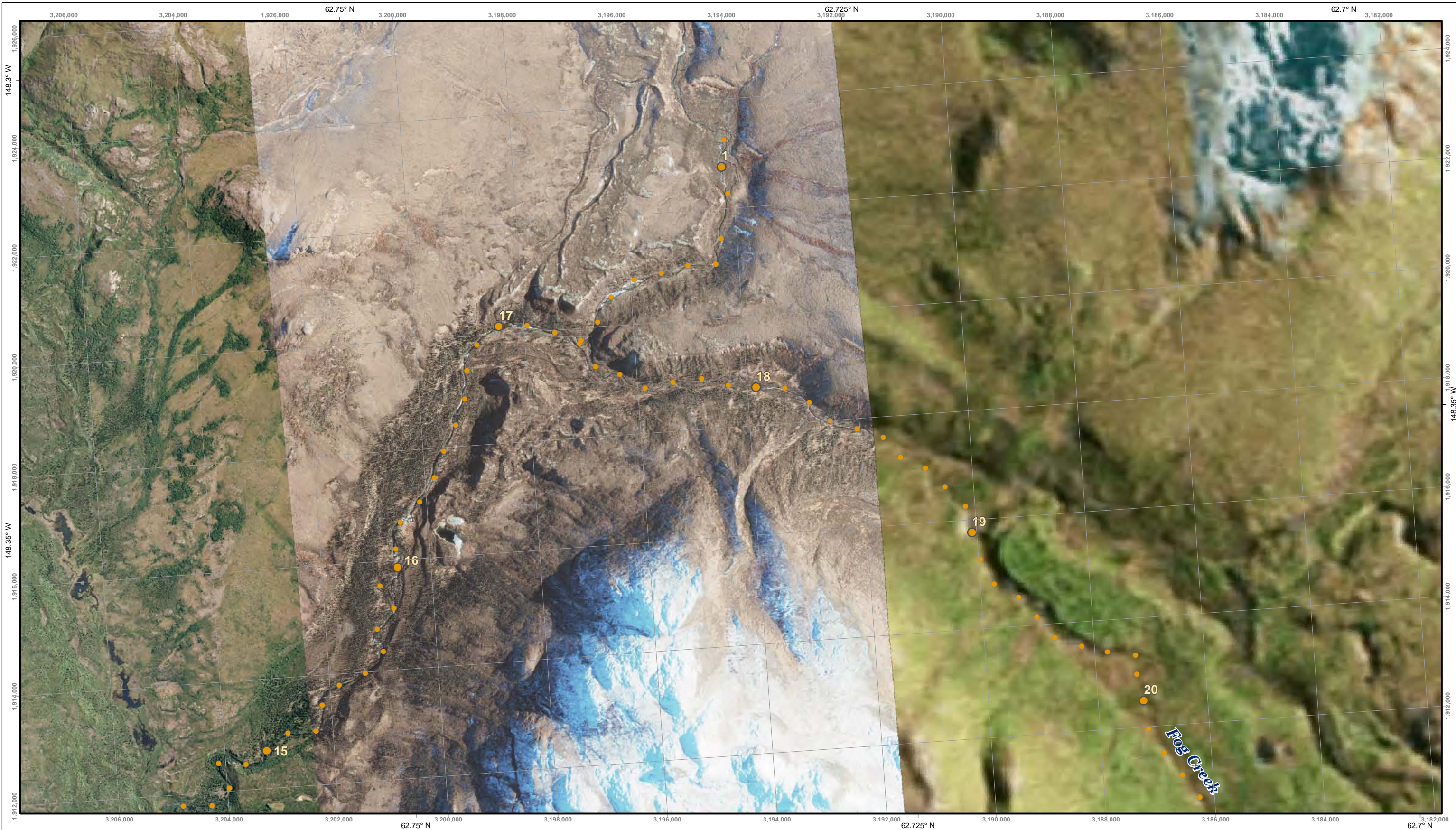


Map Projection: NAD83 State Plane Zone 4 (Feet)
Grid Interval: 2000'

Project River Features

- Susitna Project River Miles
- Susitna Project River Mile Tenths
- Tributary River Miles
- Tributary River Mile Tenths





Susitna - Watana Hydroelectric Project

Habitat Map Book - Fog Creek - 4 of 4

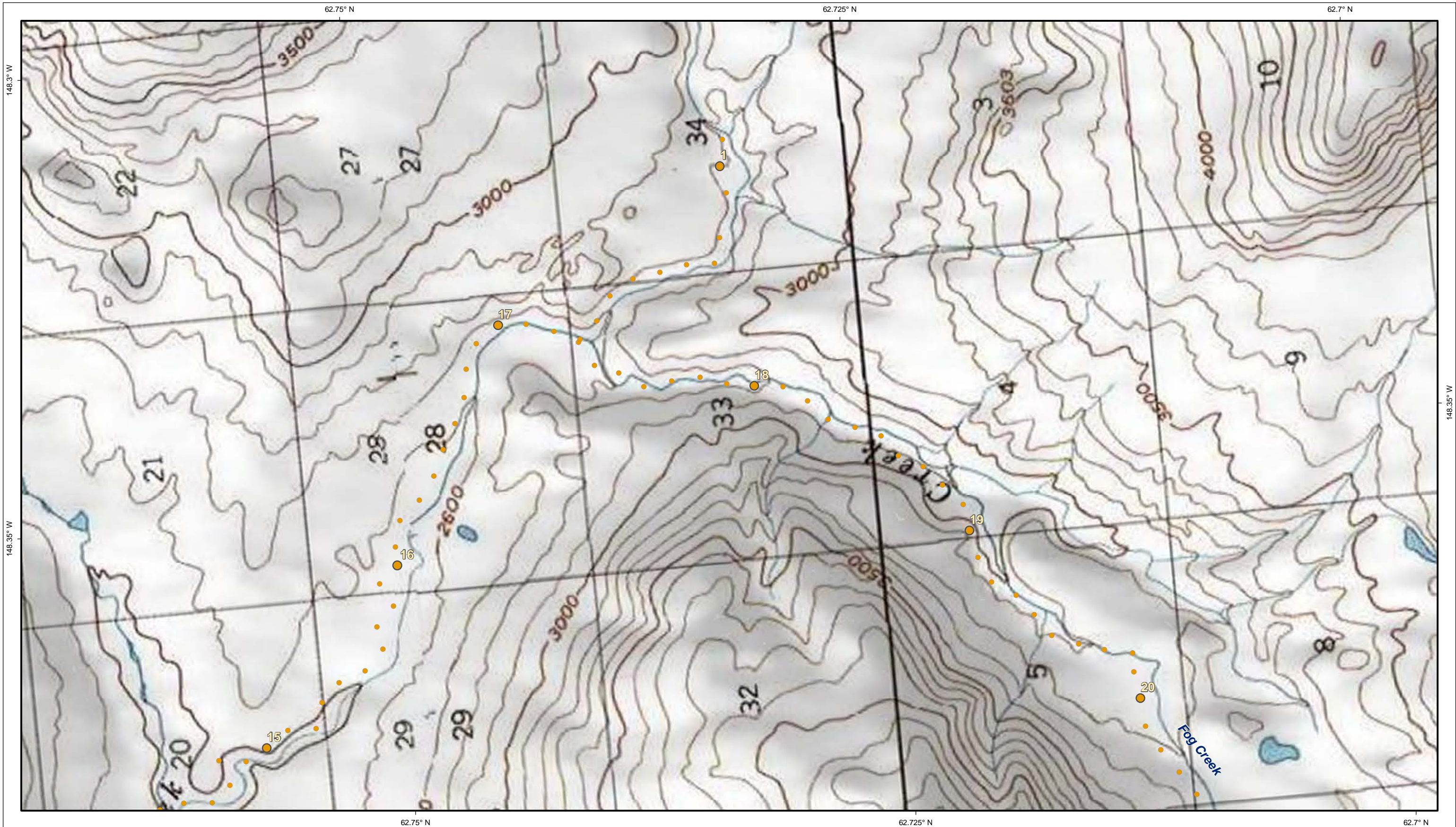


Map Projection: NAD83 State Plane Zone 4 (Feet)
Grid Interval: 2000'

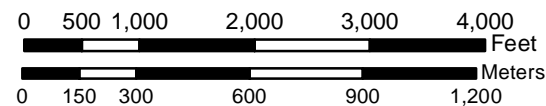
Project River Features

- Susitna Project River Miles
- Susitna Project River Mile Tenths
- Tributary River Miles
- Tributary River Mile Tenths





Susitna - Watana Hydroelectric Project Habitat Map Book - Fog Creek - 4 of 4

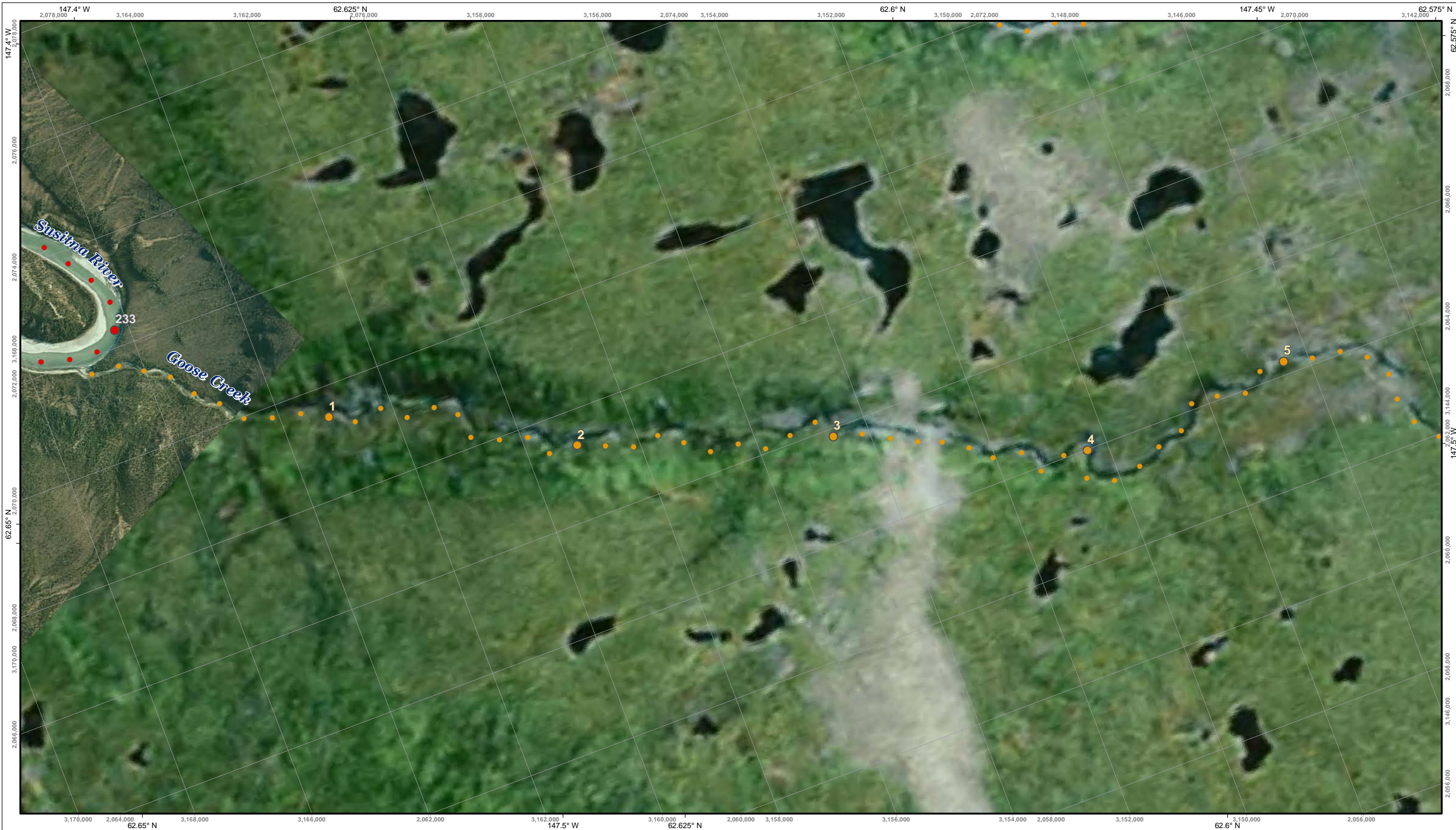


Map Projection: NAD83 State Plane Zone 4 (Feet)
Grid Interval: 2000'

Project River Features

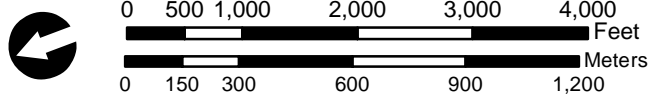
- Susitna Project River Miles
- Susitna Project River Mile Tenths
- Tributary River Miles
- Tributary River Mile Tenths





Susitna - Watana Hydroelectric Project

Habitat Map Book - Goose Creek - 1 of 2

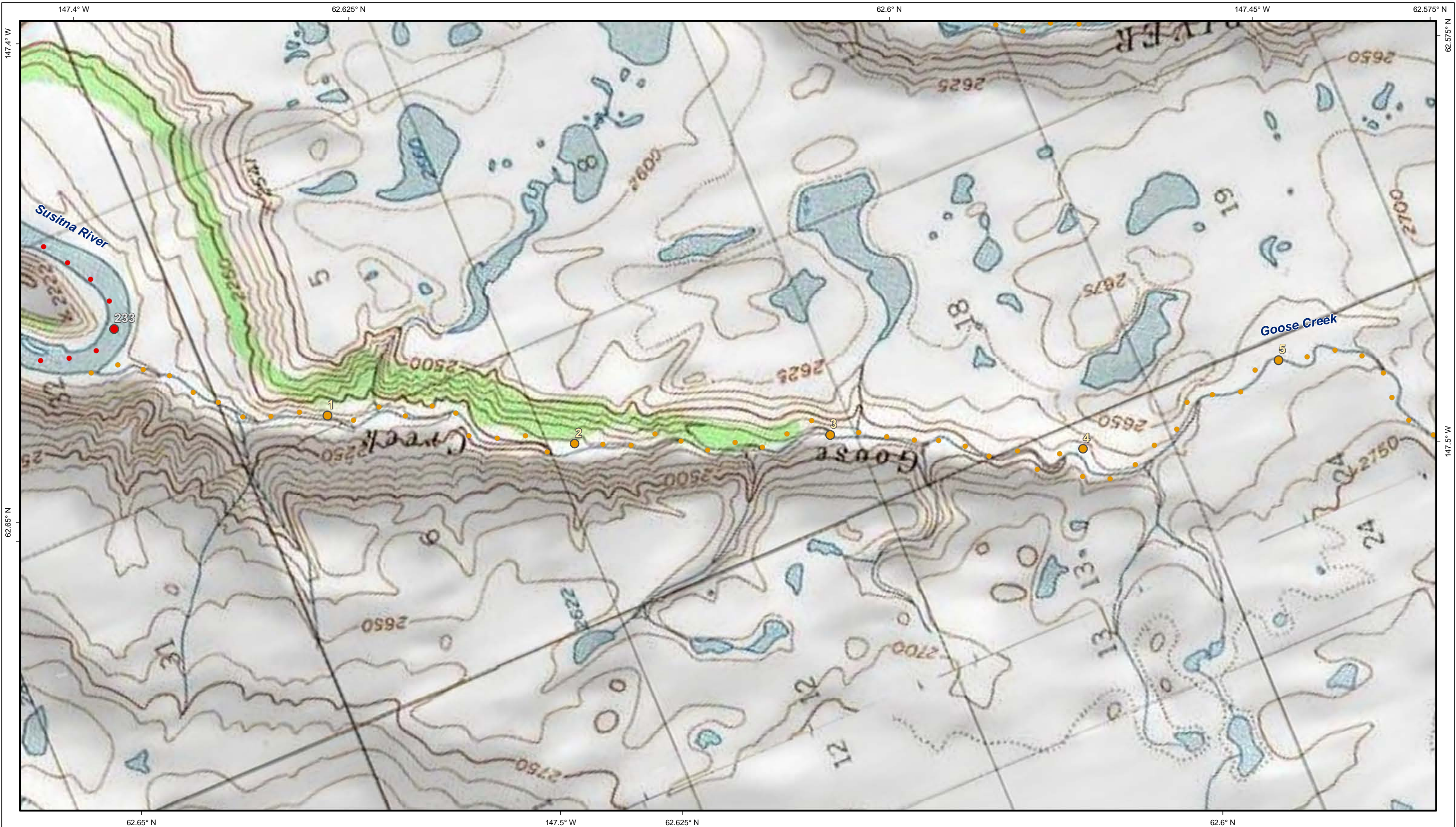


Map Projection: NAD83 State Plane Zone 4 (Feet)
Grid Interval: 2000'

Project River Features

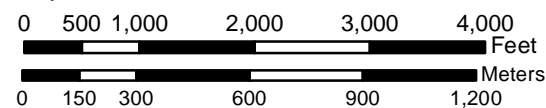
- Susitna Project River Miles
- Susitna Project River Mile Tenths
- Tributary River Miles
- Tributary River Mile Tenths





Susitna - Watana Hydroelectric Project

Habitat Map Book - Goose Creek - 1 of 2



Map Projection: NAD83 State Plane Zone 4 (Feet)
Grid Interval: 2000'

Project River Features

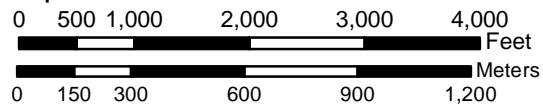
- Susitna Project River Miles
- Susitna Project River Mile Tenths
- Tributary River Miles
- Tributary River Mile Tenths





Susitna - Watana Hydroelectric Project

Habitat Map Book - Goose Creek - 2 of 2

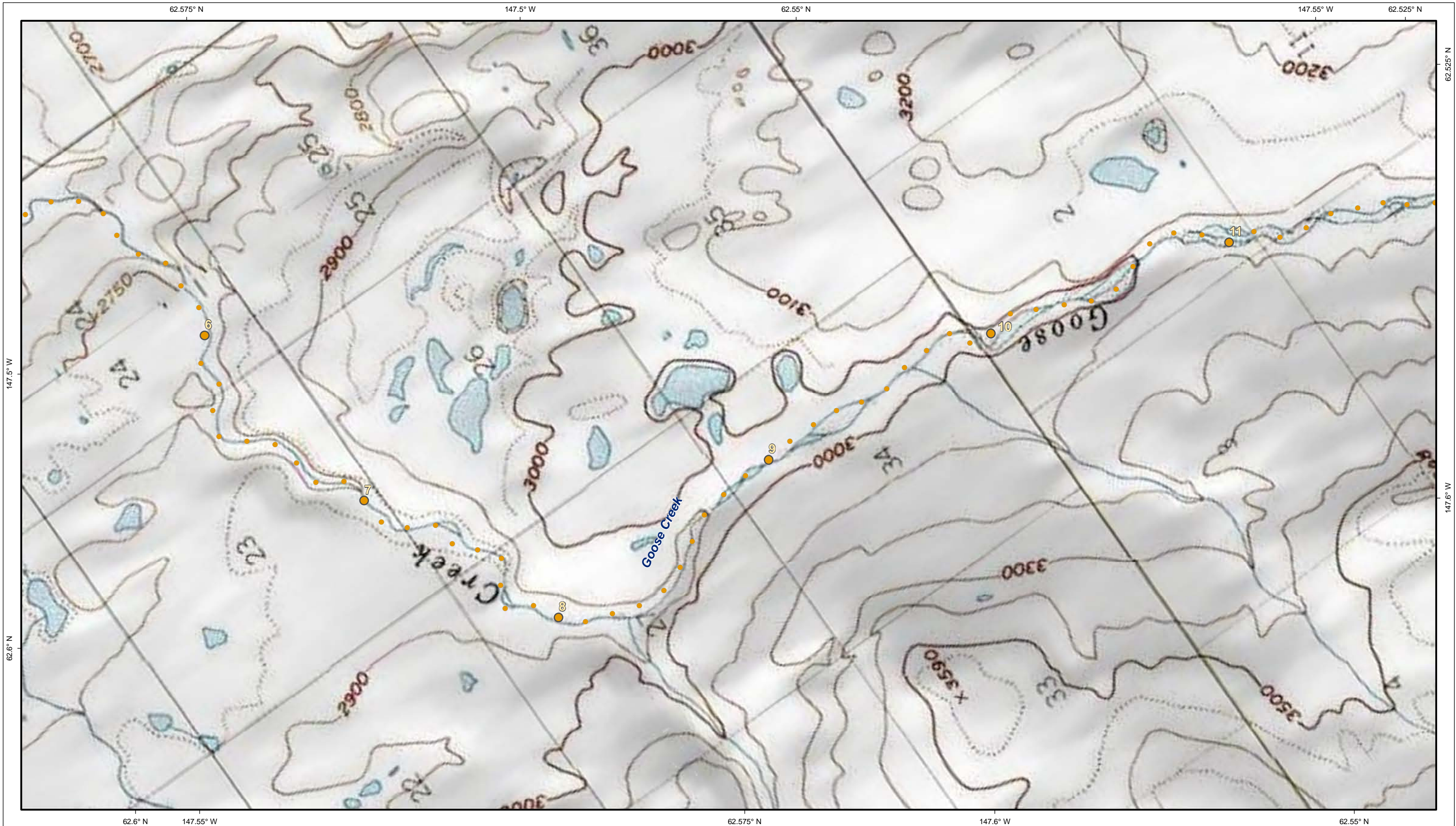


Map Projection: NAD83 State Plane Zone 4 (Feet)
Grid Interval: 2000'

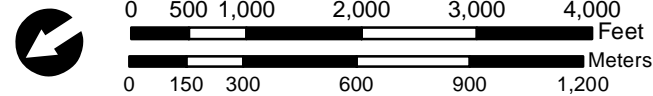
Project River Features

- Susitna Project River Miles
- Susitna Project River Mile Tenths
- Tributary River Miles
- Tributary River Mile Tenths





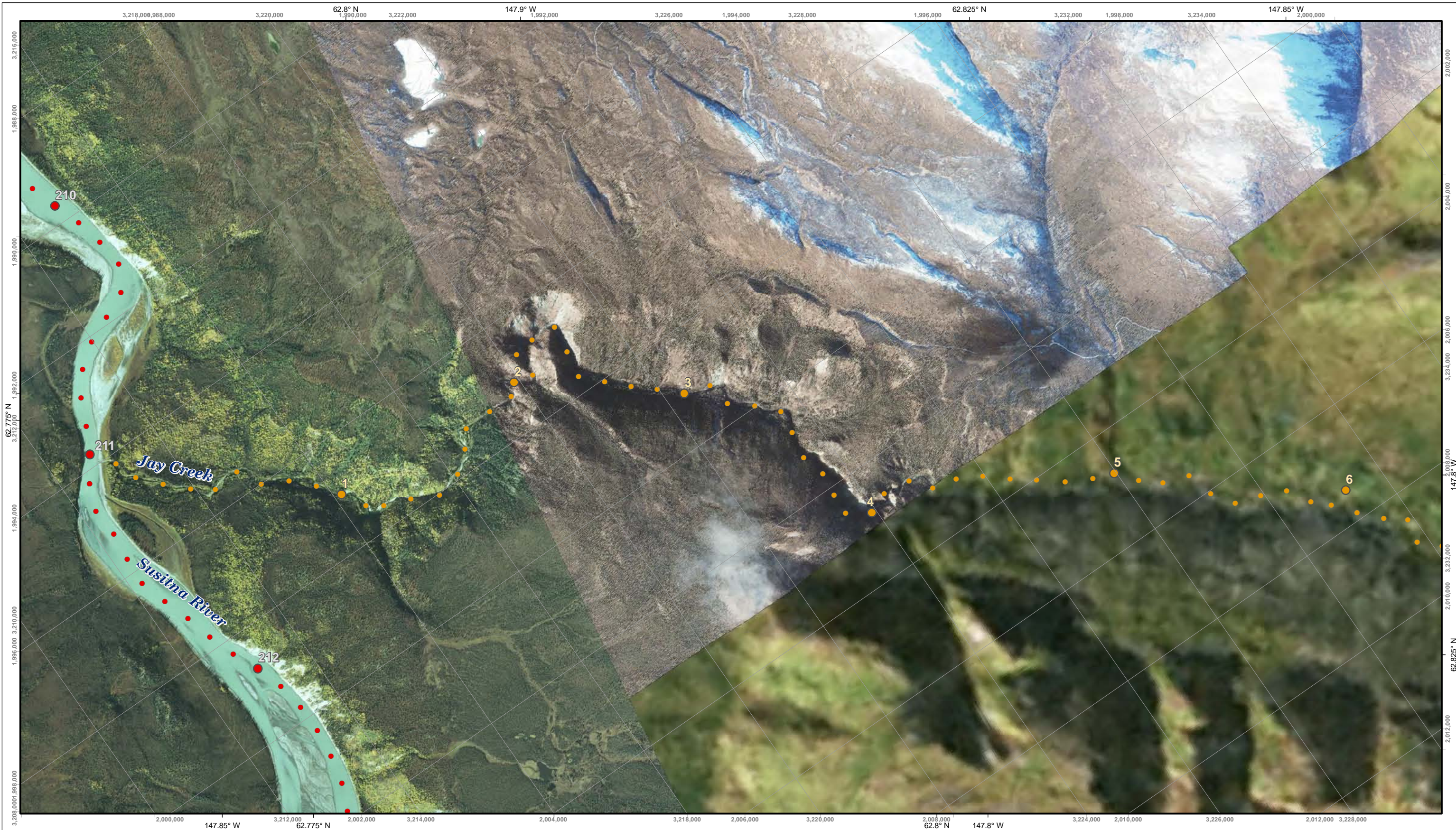
Susitna - Watana Hydroelectric Project Habitat Map Book - Goose Creek - 2 of 2



Project River Features

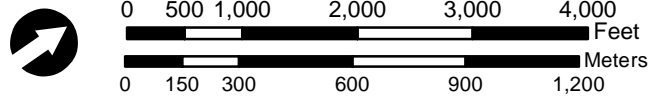
- Susitna Project River Miles
- Susitna Project River Mile Tenths
- Tributary River Miles
- Tributary River Mile Tenths





Susitna - Watana Hydroelectric Project

Habitat Map Book - Jay Creek - 1 of 2

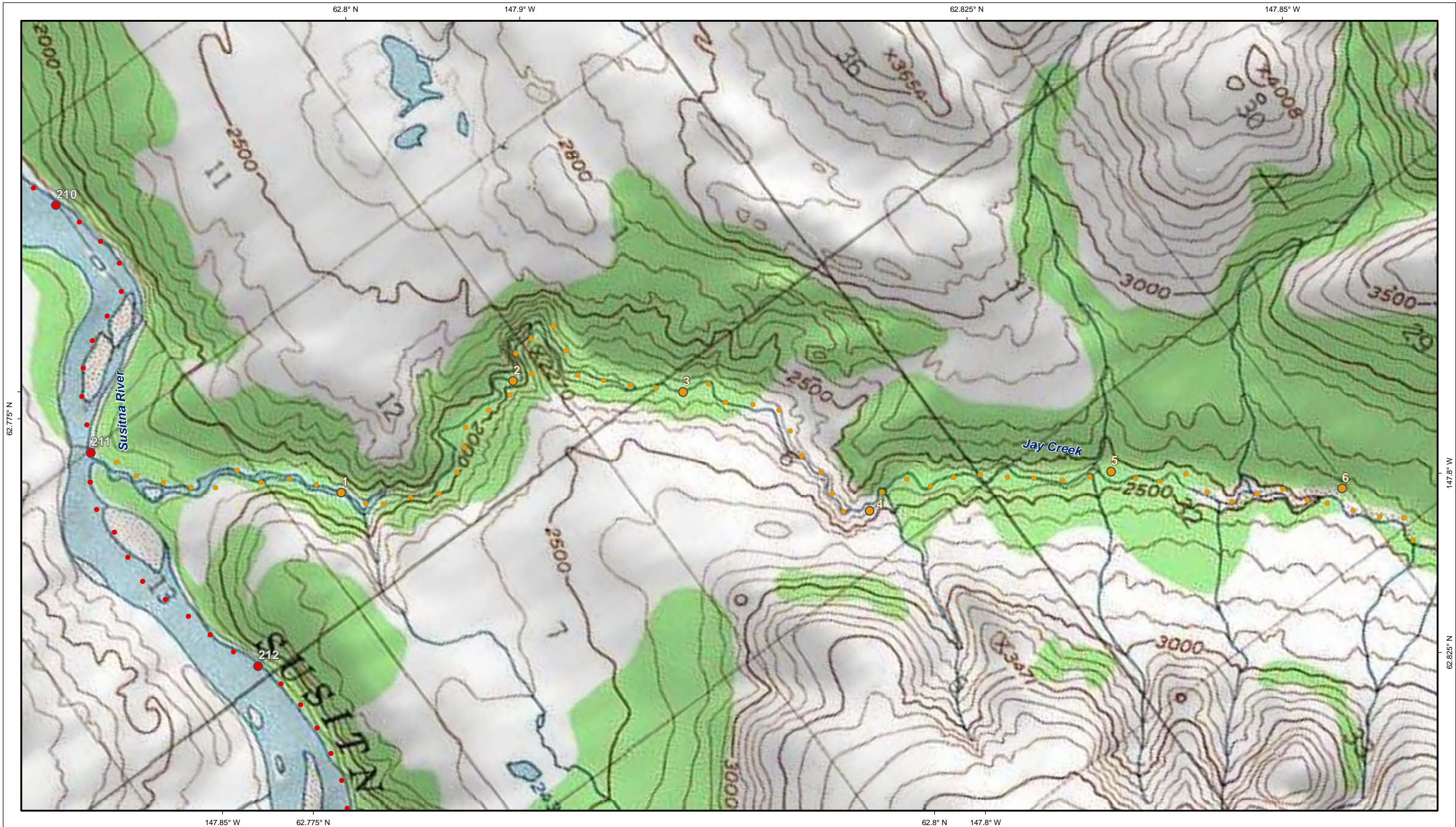


Map Projection: NAD83 State Plane Zone 4 (Feet)
Grid Interval: 2000'

Project River Features

- Susitna Project River Miles
- Susitna Project River Mile Tenths
- Tributary River Miles
- Tributary River Mile Tenths





Susitna - Watana Hydroelectric Project Habitat Map Book - Jay Creek - 1 of 2



Map Projection: NAD83 State Plane Zone 4 (Feet)
Grid Interval: 2000'

Project River Features

- Susitna Project River Miles
- Susitna Project River Mile Tenths
- Tributary River Miles
- Tributary River Mile Tenths





Susitna - Watana Hydroelectric Project

Habitat Map Book - Jay Creek - 2 of 2

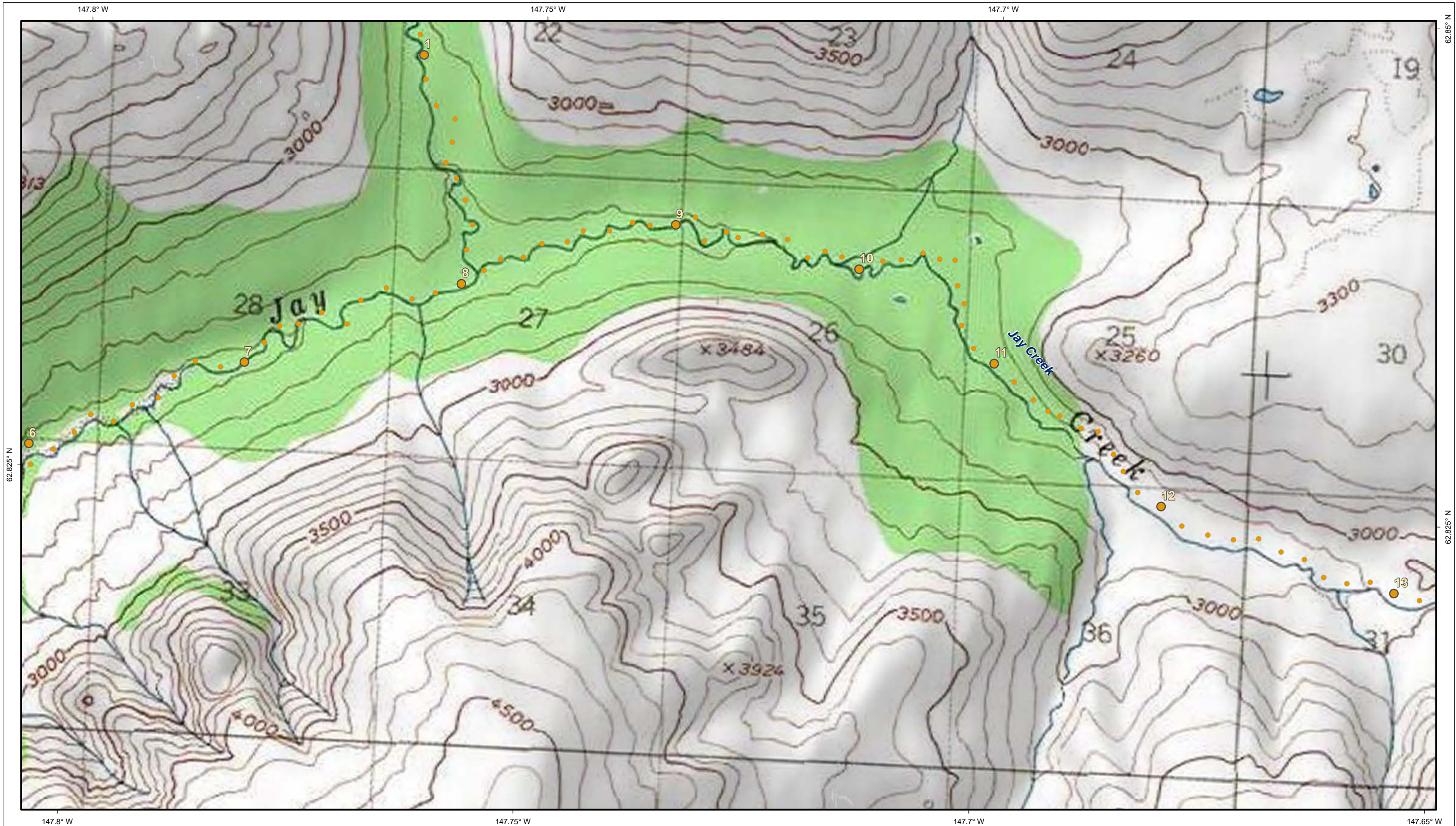


Map Projection: NAD83 State Plane Zone 4 (Feet)
Grid Interval: 2000'


Project River Features

- Susitna Project River Miles
- Susitna Project River Mile Tenths
- Tributary River Miles
- Tributary River Mile Tenths





Susitna - Watana Hydroelectric Project Habitat Map Book - Jay Creek - 2 of 2

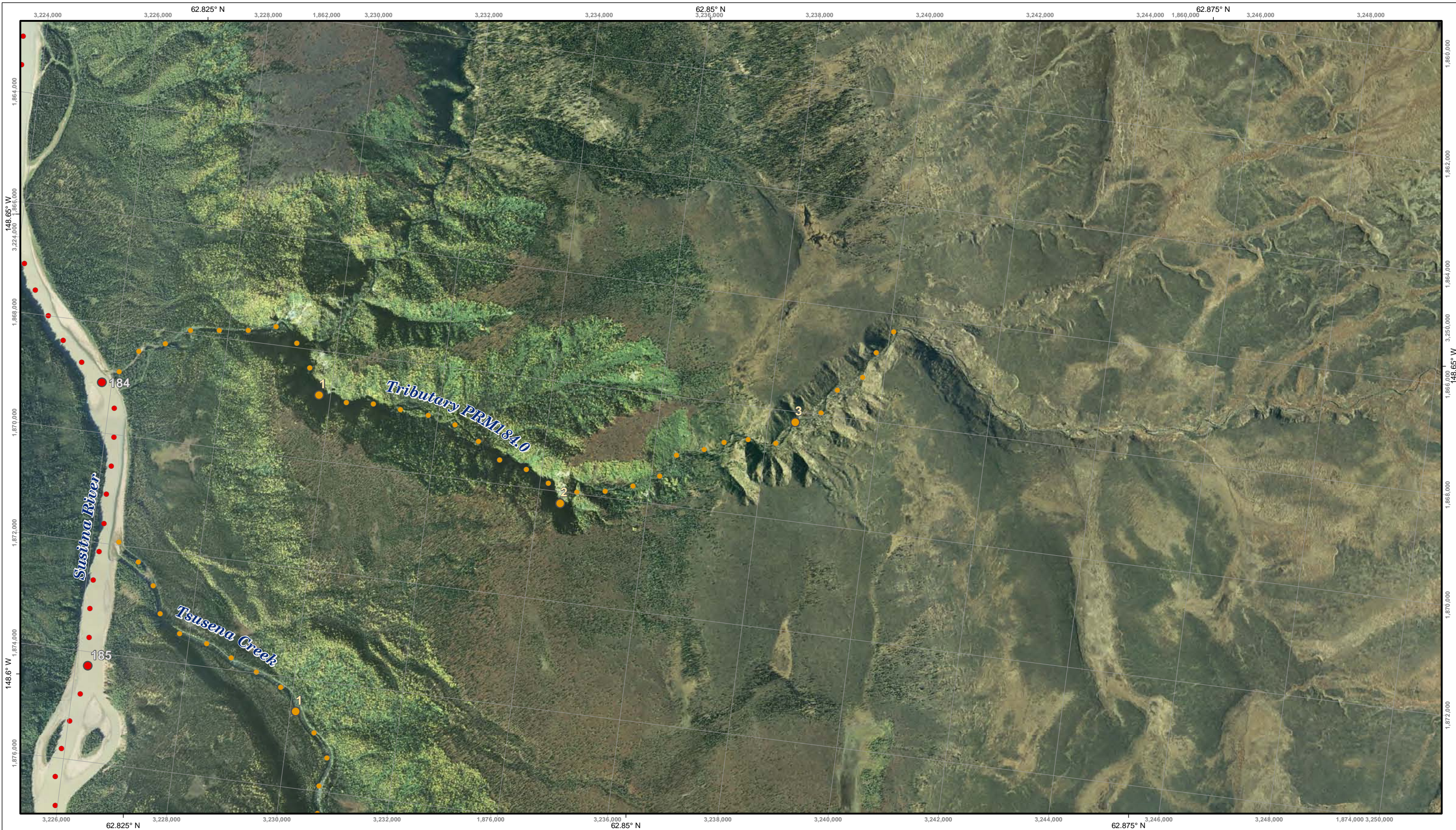


Map Projection: NAD83 State Plane Zone 4 (Feet)
Grid Interval: 2000'

Project River Features

- Susitna Project River Miles
- Susitna Project River Mile Tenths
- Tributary River Miles
- Tributary River Mile Tenths





Susitna - Watana Hydroelectric Project

Habitat Map Book - Tributary PRM 184.0 - 1 of 1

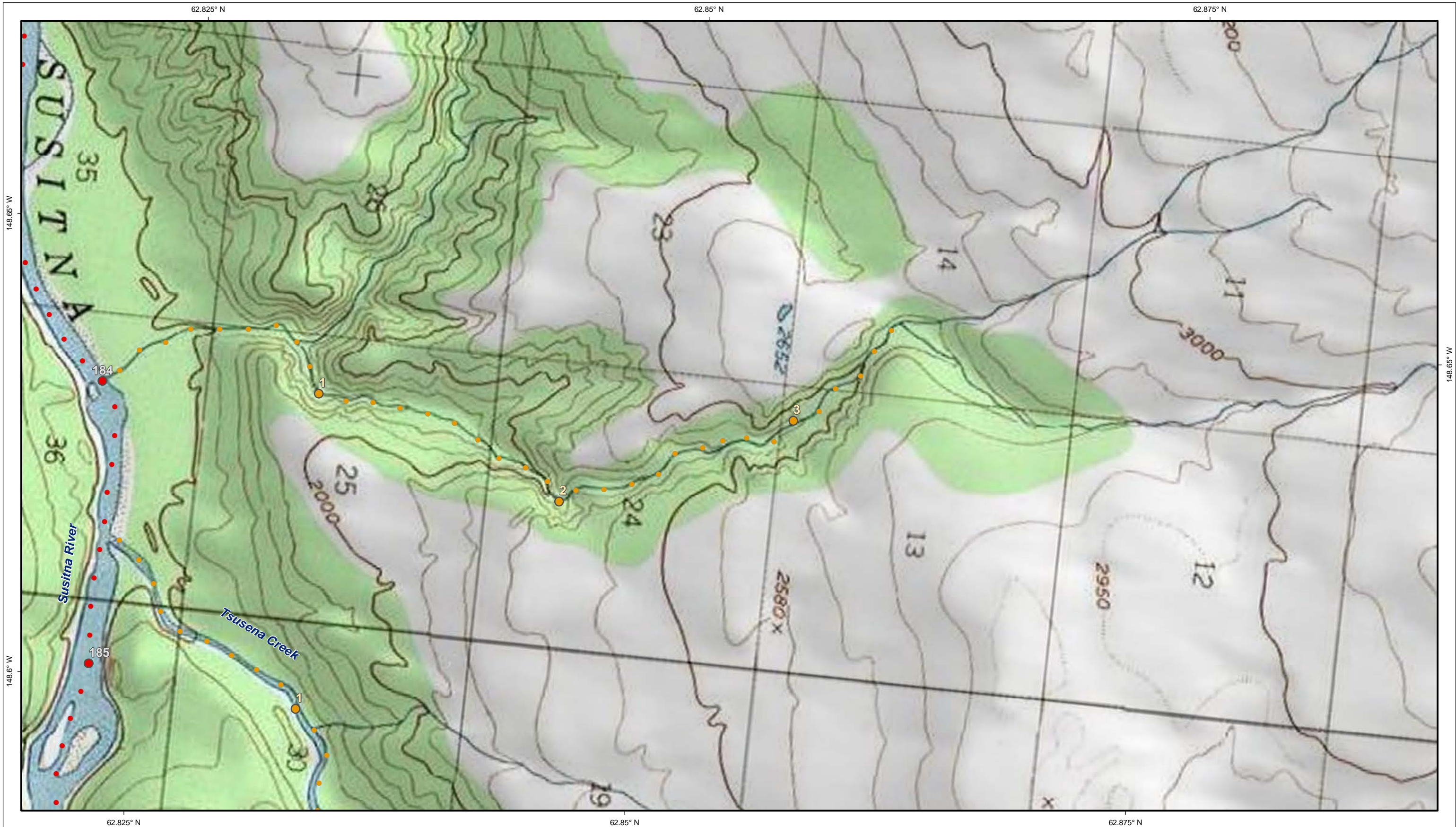


Map Projection: NAD83 State Plane Zone 4 (Feet)
Grid Interval: 2000'

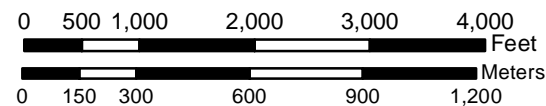
Project River Features

- Susitna Project River Miles
- Susitna Project River Mile Tenthths
- Tributary River Miles
- Tributary River Mile Tenthths





Susitna - Watana Hydroelectric Project Habitat Map Book - Tributary PRM 184.0 - 1 of 1




Map Projection: NAD83 State Plane Zone 4 (Feet)
Grid Interval: 2000'

Project River Features

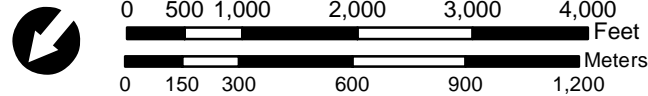
- Susitna Project River Miles
- Susitna Project River Mile Tenths
- Tributary River Miles
- Tributary River Mile Tenths





Susitna - Watana Hydroelectric Project

Habitat Map Book - Tsisi Creek - 1 of 1

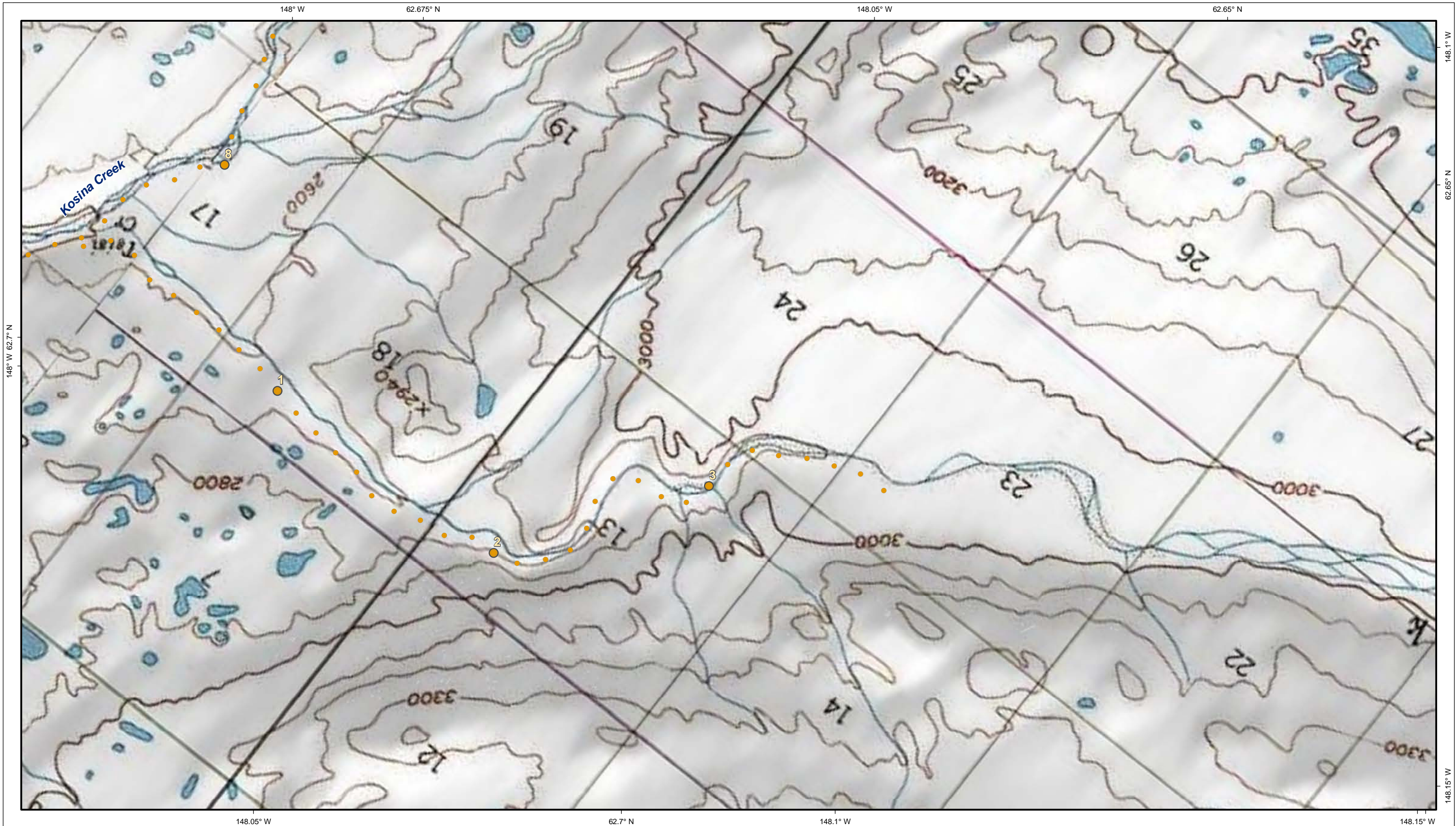


Map Projection: NAD83 State Plane Zone 4 (Feet)
Grid Interval: 2000'

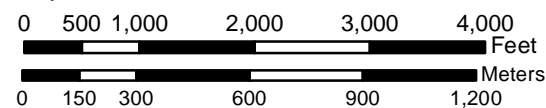
Project River Features

- Susitna Project River Miles
- Susitna Project River Mile Tenths
- Tributary River Miles
- Tributary River Mile Tenths





Susitna - Watana Hydroelectric Project Habitat Map Book - Tsi Creek - 1 of 1




Map Projection: NAD83 State Plane Zone 4 (Feet)
Grid Interval: 2000'

Project River Features

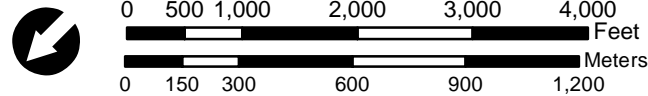
- Susitna Project River Miles
- Susitna Project River Mile Tenths
- Tributary River Miles
- Tributary River Mile Tenths





Susitna - Watana Hydroelectric Project

Habitat Map Book - Black River - 1 of 1

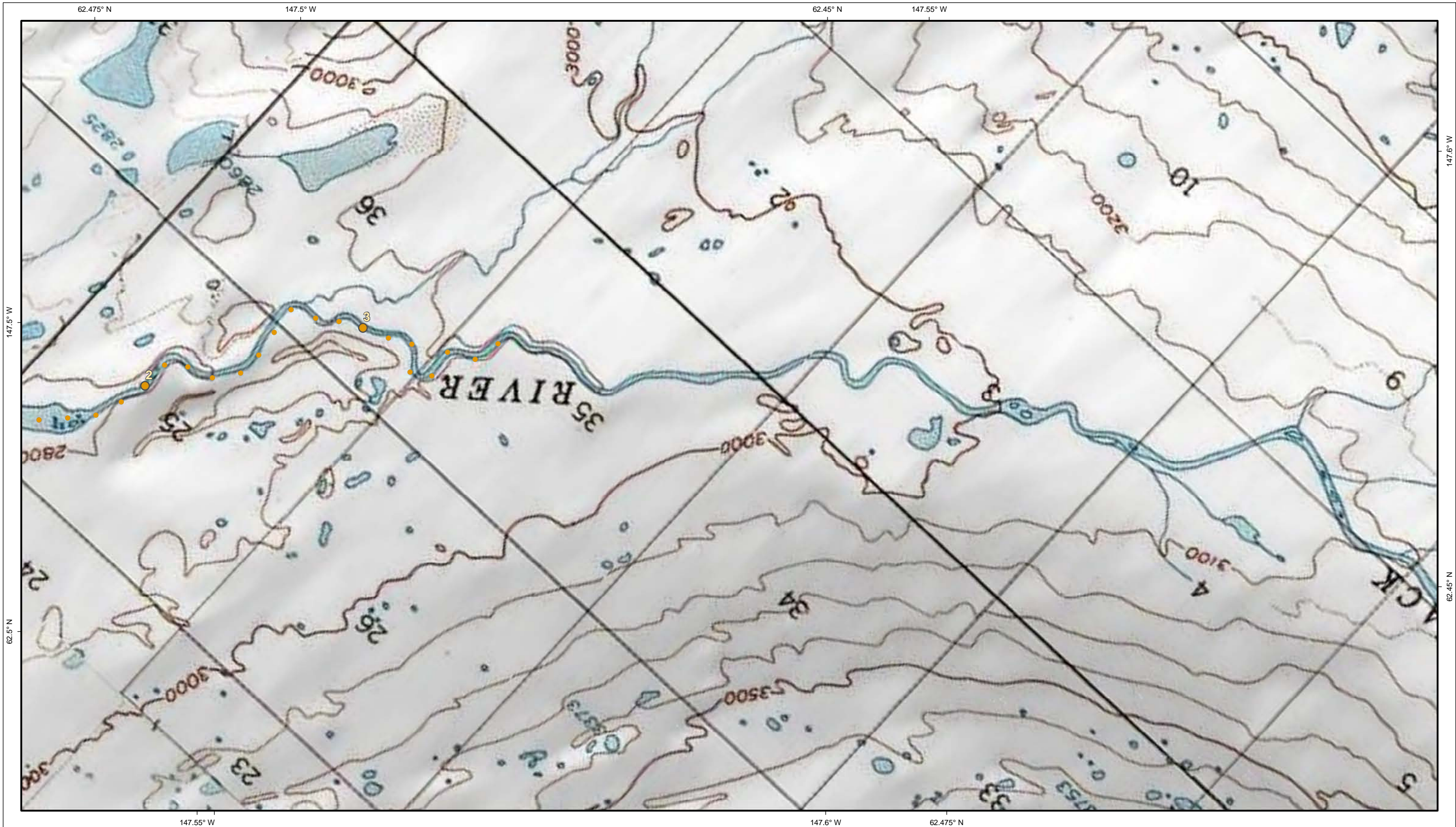


Map Projection: NAD83 State Plane Zone 4 (Feet)
Grid Interval: 2000'

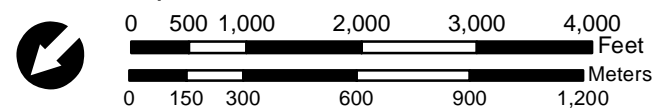
Project River Features

- Susitna Project River Miles
- Susitna Project River Mile Tenths
- Tributary River Miles
- Tributary River Mile Tenths





Susitna - Watana Hydroelectric Project Habitat Map Book - Black River - 1 of 1



Map Projection: NAD83 State Plane Zone 4 (Feet)
Grid Interval: 2000'

Project River Features

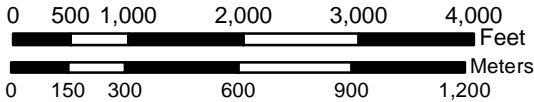
- Susitna Project River Miles
- Susitna Project River Mile Tenths
- Tributary River Miles
- Tributary River Mile Tenths





Susitna - Watana Hydroelectric Project

Habitat Map Book - Jay Creek R4 - 1 of 1

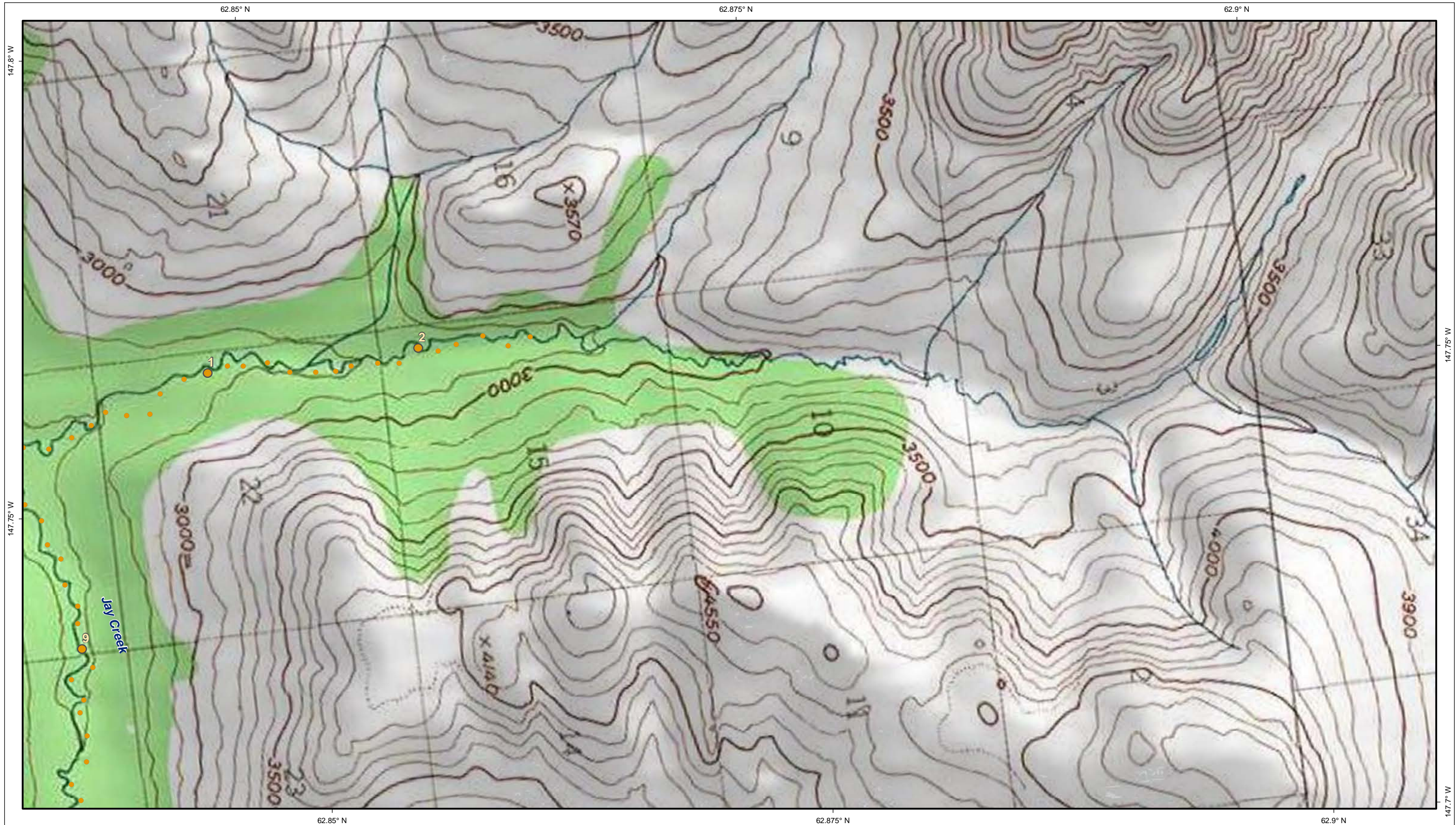


Map Projection: NAD83 State Plane Zone 4 (Feet)
Grid Interval: 2000'

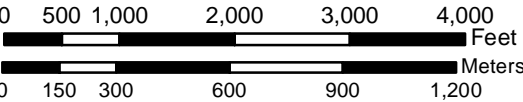
Project River Features

- Susitna Project River Miles
- Susitna Project River Mile Tenths
- Tributary River Miles
- Tributary River Mile Tenths





Susitna - Watana Hydroelectric Project Habitat Map Book - Jay Creek R4 - 1 of 1



Map Projection: NAD83 State Plane Zone 4 (Feet)
Grid Interval: 2000'

Project River Features

- Susitna Project River Miles
- Susitna Project River Mile Tenths
- Tributary River Miles
- Tributary River Mile Tenths





Susitna - Watana Hydroelectric Project

Habitat Map Book - Watana Creek R5 - 1 of 1

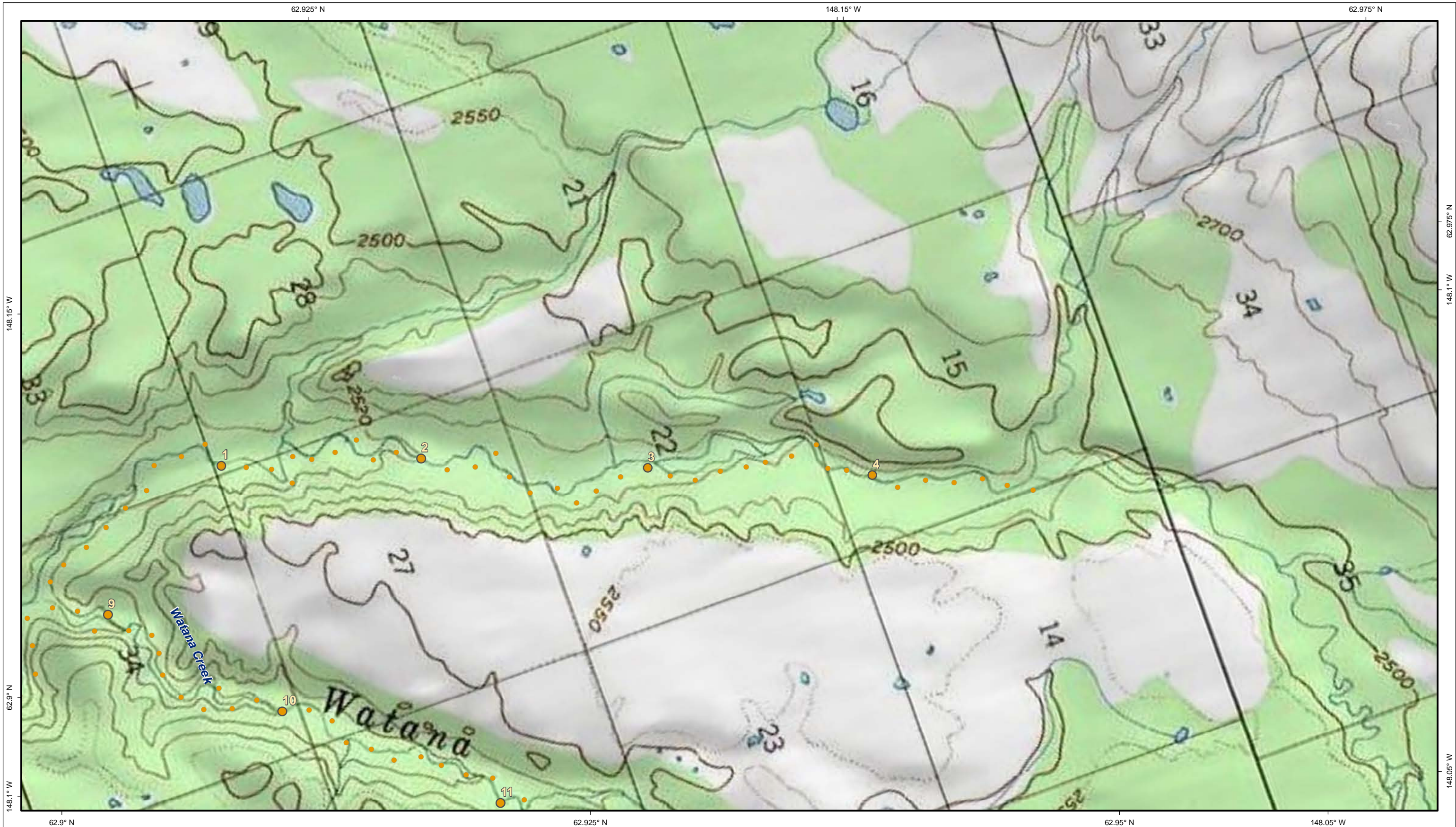


Map Projection: NAD83 State Plane Zone 4 (Feet)
Grid Interval: 2000'

Project River Features

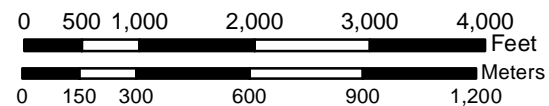
- Susitna Project River Miles
- Susitna Project River Mile Tenths
- Tributary River Miles
- Tributary River Mile Tenths





Susitna - Watana Hydroelectric Project

Habitat Map Book - Watana Creek R5 - 1 of 1



Map Projection: NAD83 State Plane Zone 4 (Feet)
Grid Interval: 2000'

Project River Features

- Susitna Project River Miles
- Susitna Project River Mile Tenths
- Tributary River Miles
- Tributary River Mile Tenths





Susitna - Watana Hydroelectric Project

Habitat Map Book - Fog Creek L1 - 1 of 2

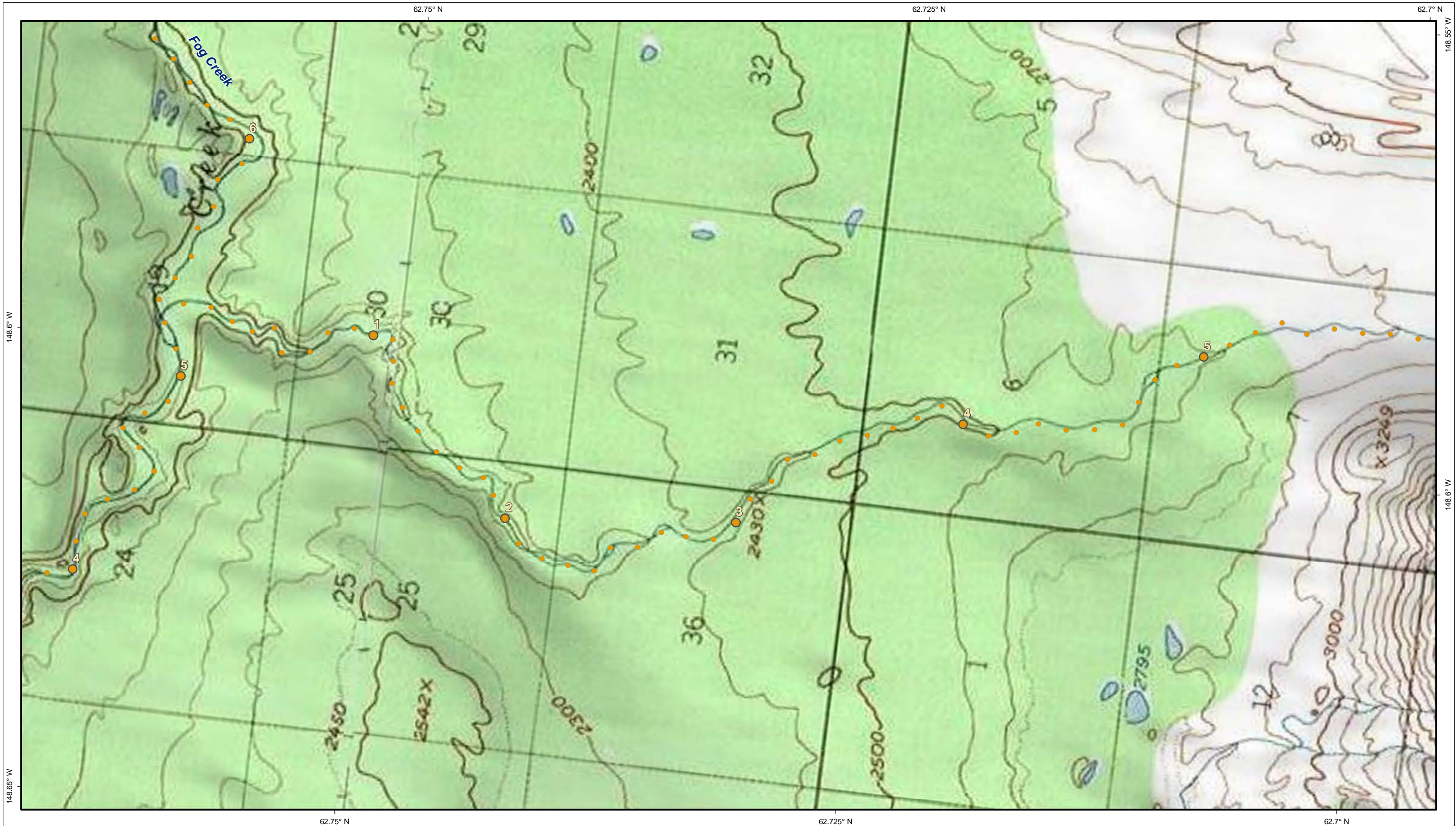


Map Projection: NAD83 State Plane Zone 4 (Feet)
Grid Interval: 2000'

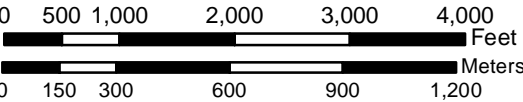
Project River Features

- Susitna Project River Miles
- Susitna Project River Mile Tenths
- Tributary River Miles
- Tributary River Mile Tenths





Susitna - Watana Hydroelectric Project Habitat Map Book - Fog Creek L1 - 1 of 2



Map Projection: NAD83 State Plane Zone 4 (Feet)
Grid Interval: 2000'

Project River Features

- Susitna Project River Miles
- Susitna Project River Mile Tenths
- Tributary River Miles
- Tributary River Mile Tenths





Susitna - Watana Hydroelectric Project

Habitat Map Book - Fog Creek L1 - 2 of 2

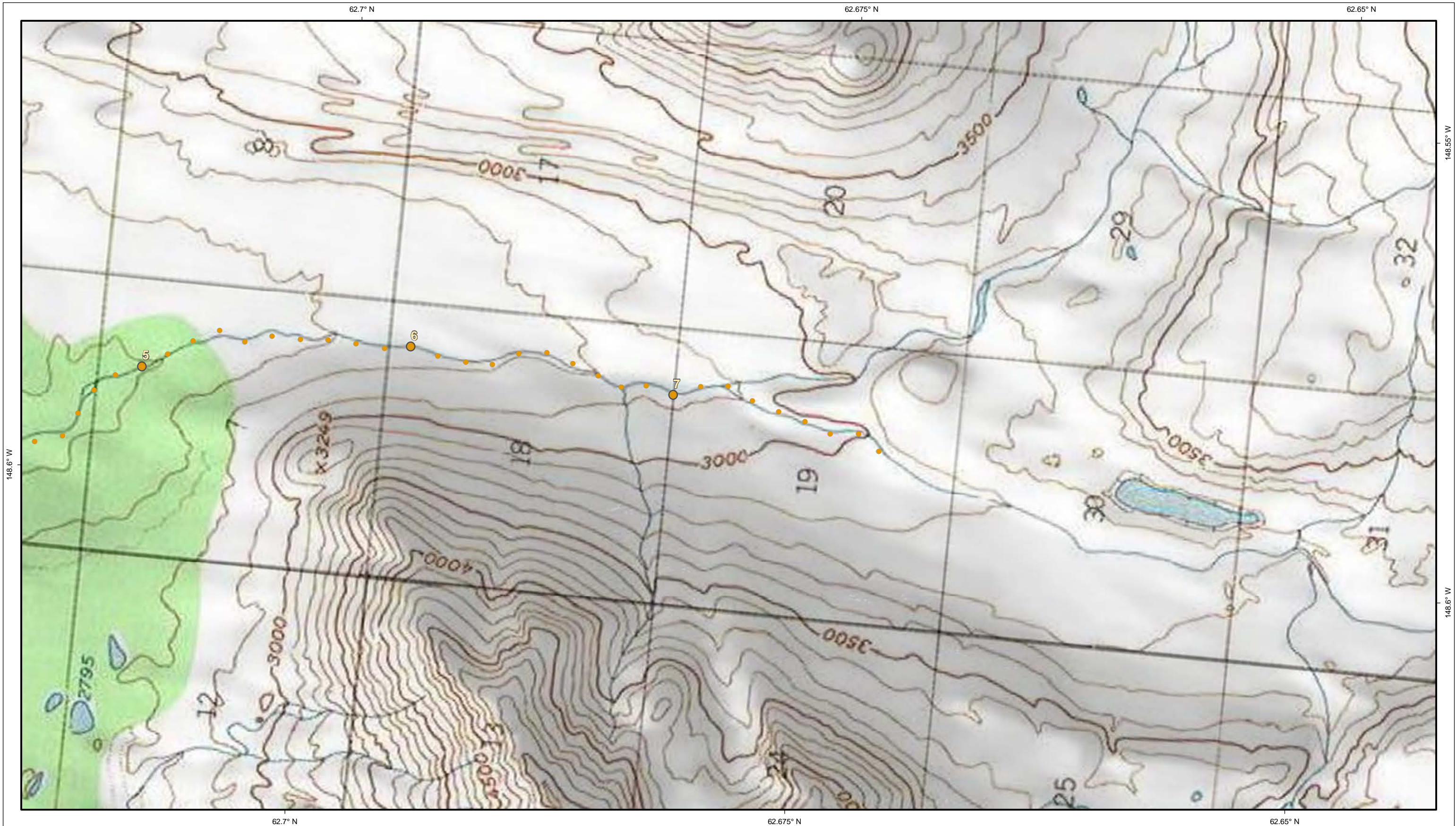


Map Projection: NAD83 State Plane Zone 4 (Feet)
Grid Interval: 2000'

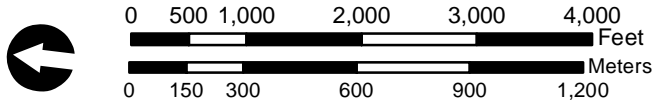
Project River Features

- Susitna Project River Miles
- Susitna Project River Mile Tenths
- Tributary River Miles
- Tributary River Mile Tenths





Susitna - Watana Hydroelectric Project Habitat Map Book - Fog Creek L1 - 2 of 2



Map Projection: NAD83 State Plane Zone 4 (Feet)
Grid Interval: 2000'

Project River Features

- Susitna Project River Miles
- Susitna Project River Mile Tenths
- Tributary River Miles
- Tributary River Mile Tenths

