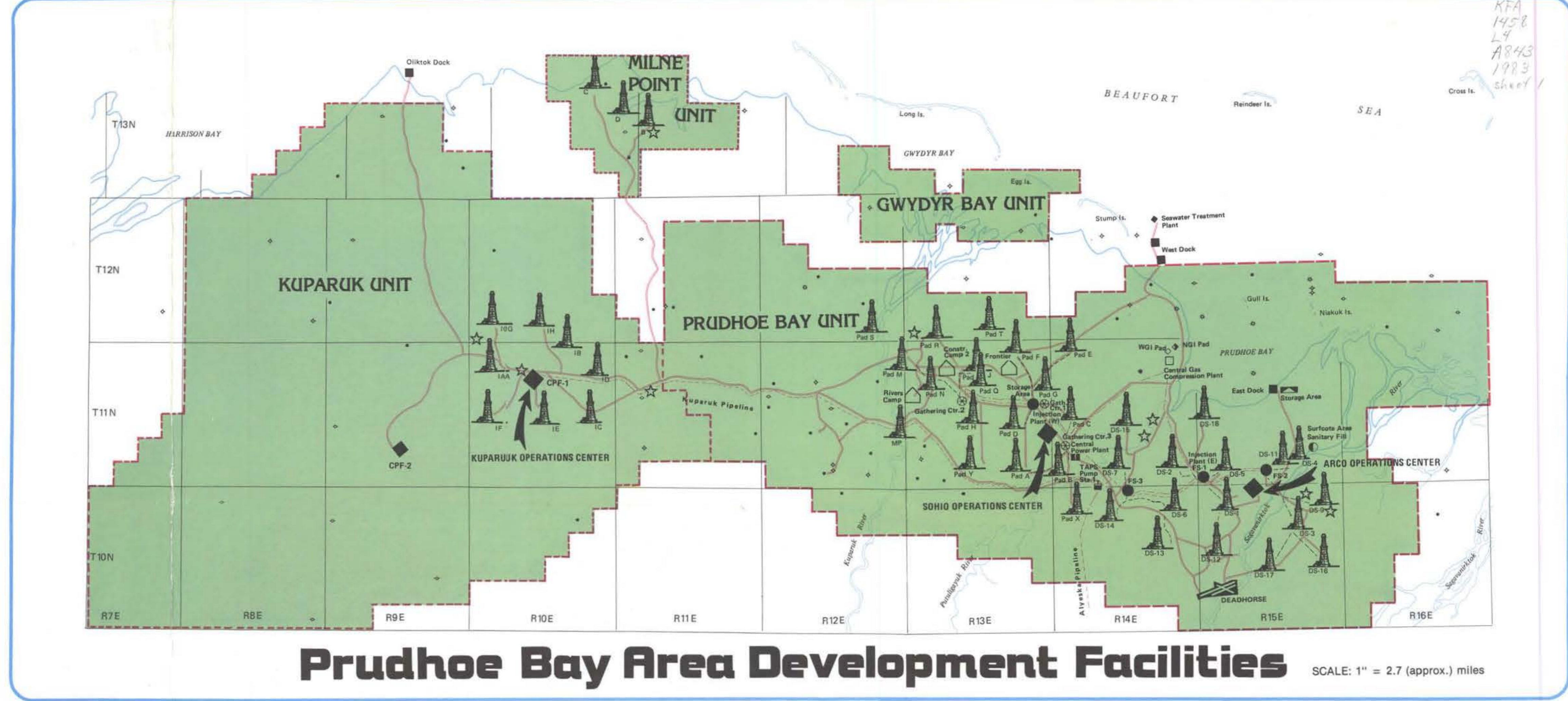
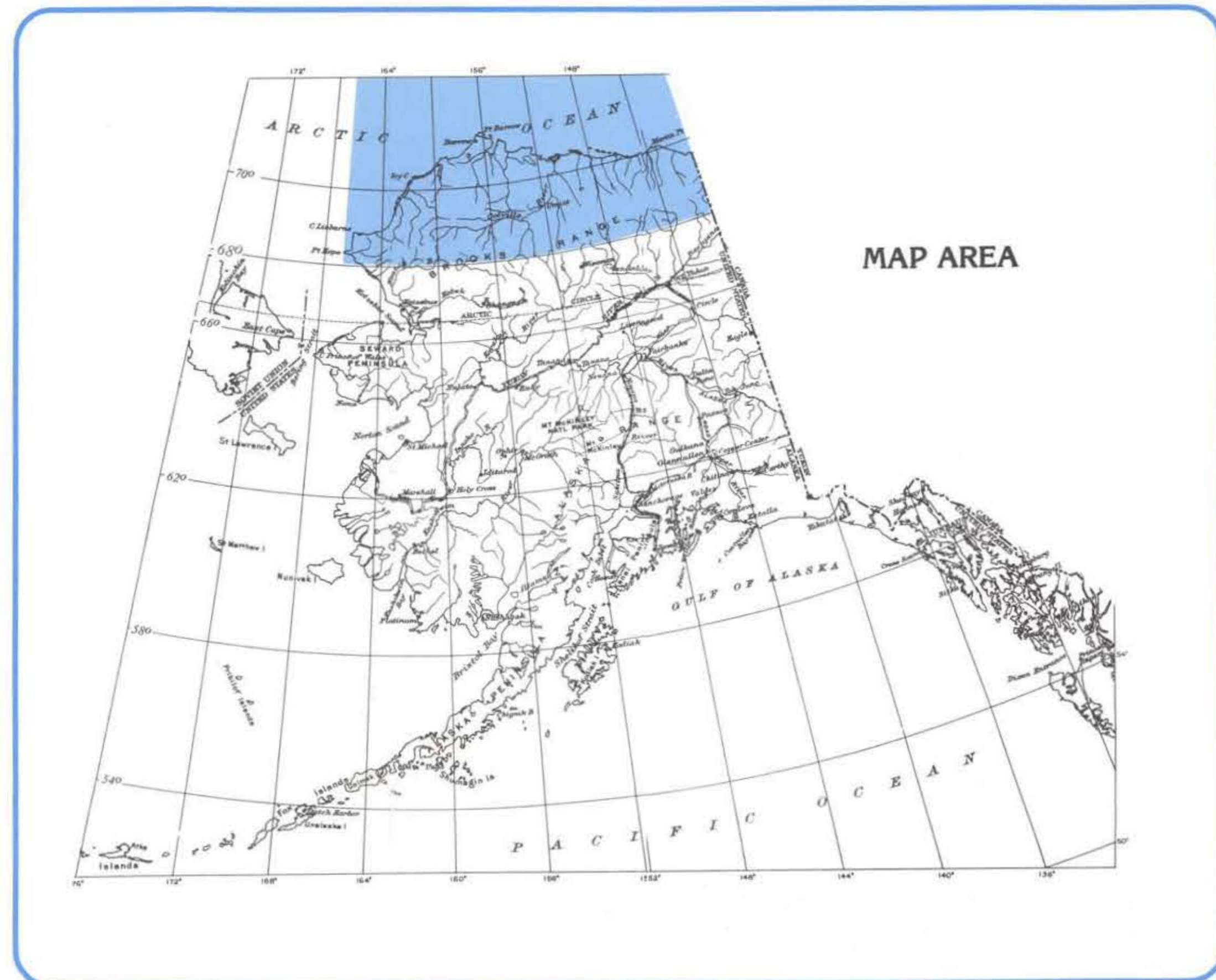


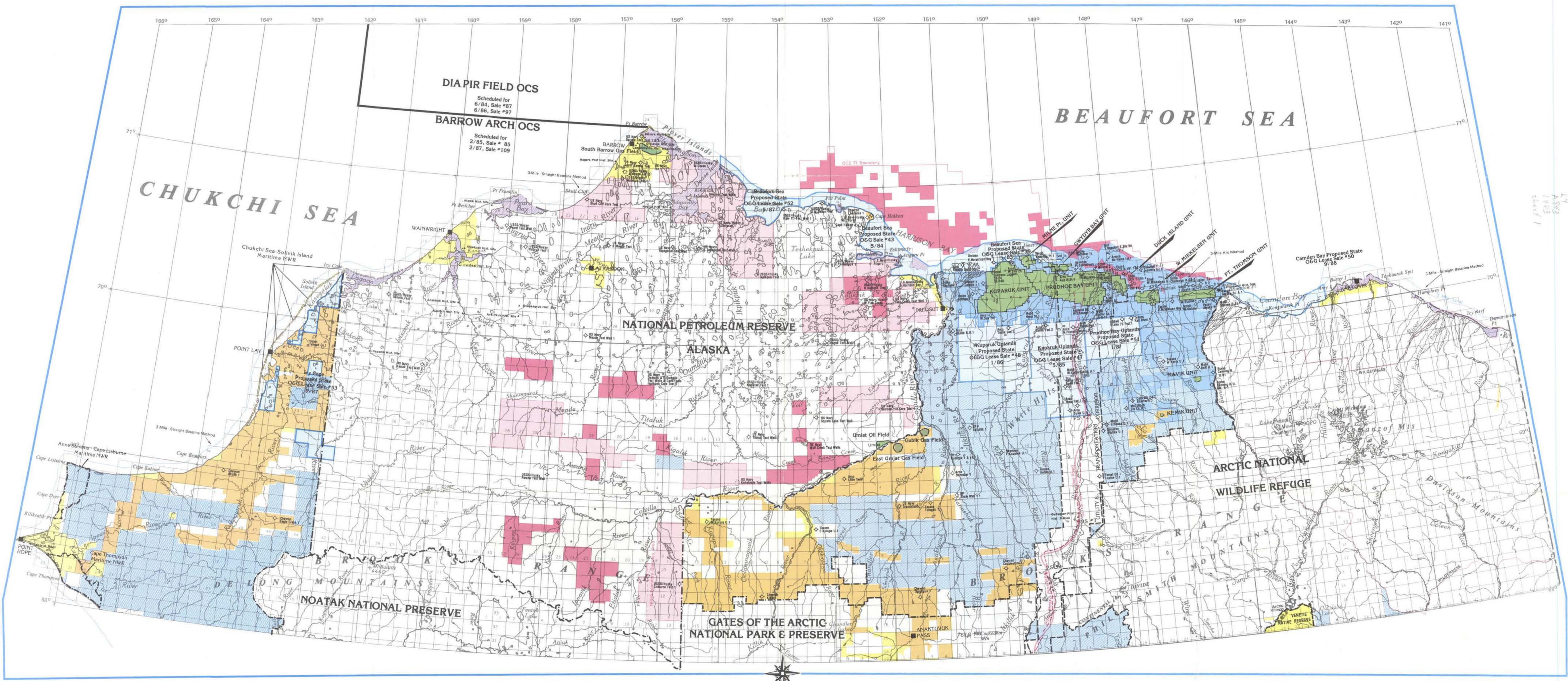
LEGEND

- State of Alaska Oil & Gas Lease
- State of Alaska Proposed Oil & Gas Lease Sale
- State of Alaska Lands (pat., tent. approved, selected)
- Federal Oil & Gas Lease
- Federal Proposed Oil & Gas Lease Sale
- State/Federal Disputed Acreage
- State/Federal Disputed Oil & Gas Lease, Federal Mgmt.
- State/Federal Disputed Oil & Gas Lease, State Mgmt.
- Arctic Slope Regional Corporation Oil & Gas Leases
- Arctic Slope Regional & Village Corporation Lands (patented, tent. approved, selected)
- Oil & Gas Unit or Field
- Blocks not showing withdrawal designation are U.S. Dept. of Interior Management Resource Areas
- Roads
- Oil Pipeline
- Gas Pipeline
- Flow Line
- Production Site
- Wells:
 - Location
 - Drilling
 - Suspended
 - Oil Well
 - ◇ Gas Well
 - ◇ Abandoned
- ☆ Designated Gravel Sites

Land ownership shown on this map is for general information only. Conflicts may exist with selected lands. The validity of the selection is not implied.



Prudhoe Bay Area Development Facilities SCALE: 1" = 2.7 (approx.) miles



Sources: State of Alaska Department of Natural Resources, Division of Minerals & Energy Management, Land & Water Management, Technical Services. State of Alaska Oil & Gas Conservation Commission, U.S. Department of Interior, Bureau of Land Management, Minerals Management Service, National Park Service, U.S. Fish & Wildlife Service, Atlantic Richfield Co. Arctic Slope Regional Corporation. Compiled and produced by The Mapmakers, Palmer, Alaska.
SCALE 1" = 16 miles (1:1,000,000)

**ARCTIC SLOPE, ALASKA
Oil & Gas Development Map**

STATE OF ALASKA
DEPARTMENT OF NATURAL RESOURCES
DIVISION OF MINERALS & ENERGY MANAGEMENT
October, 1982