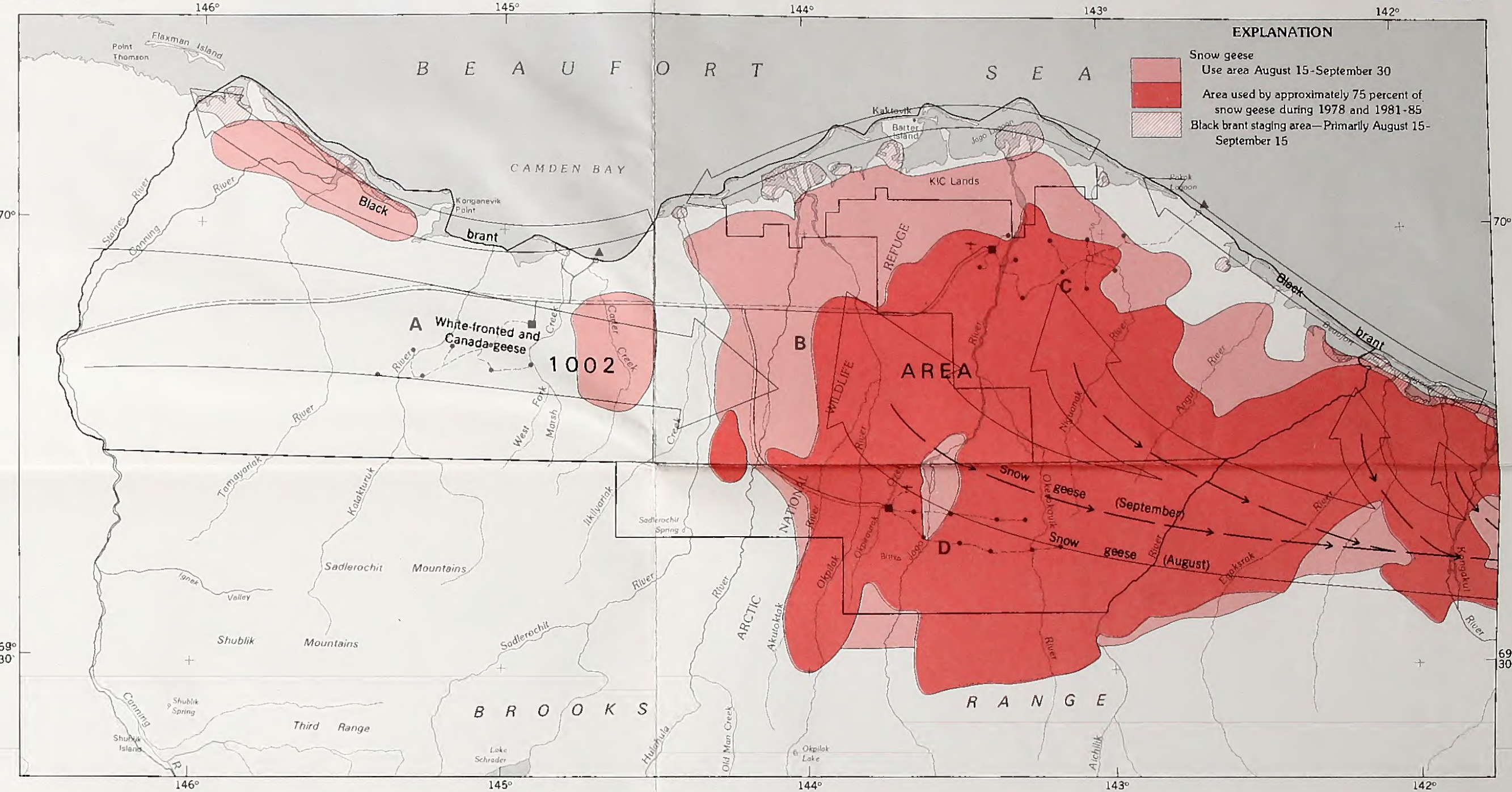
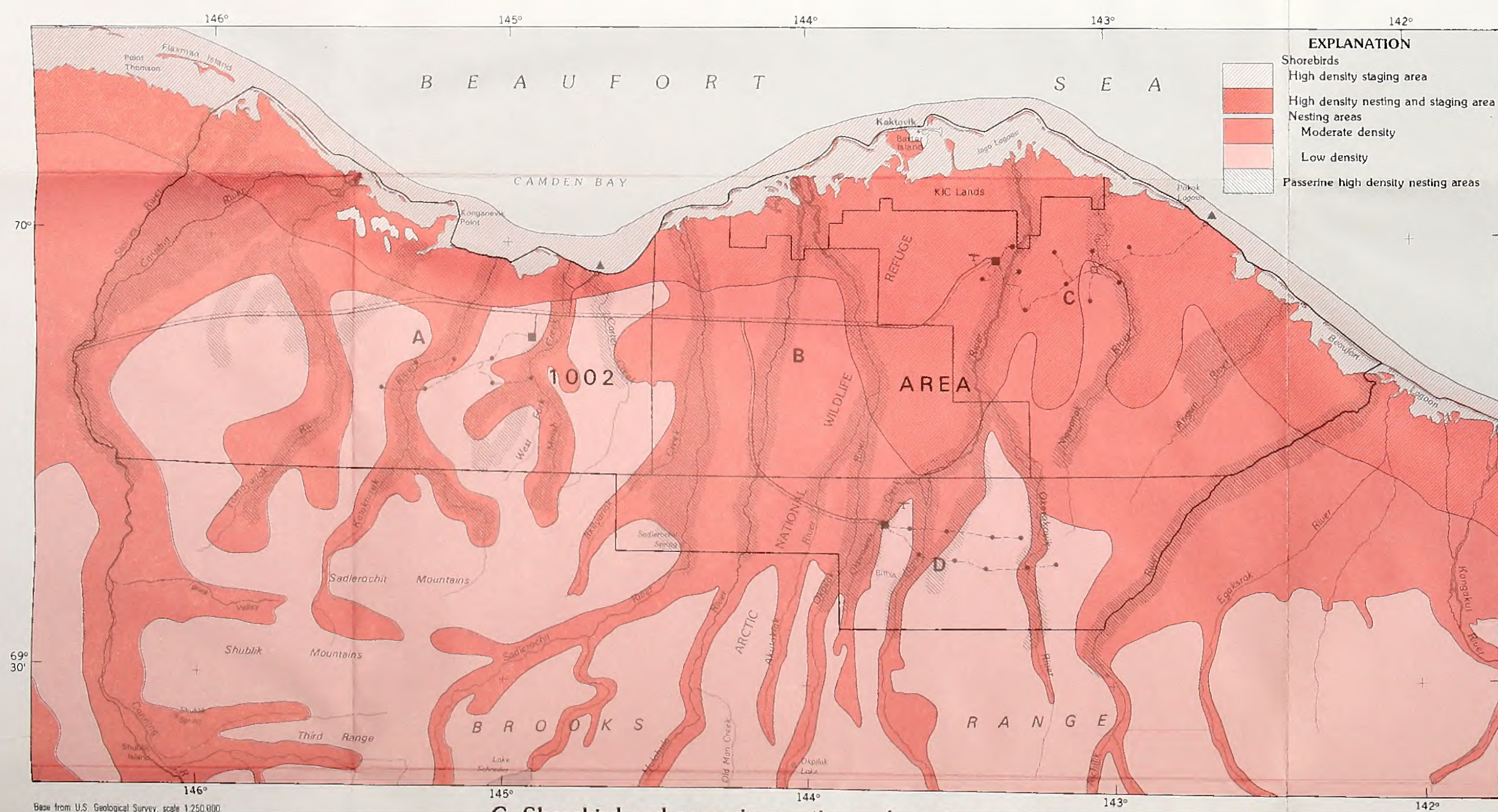


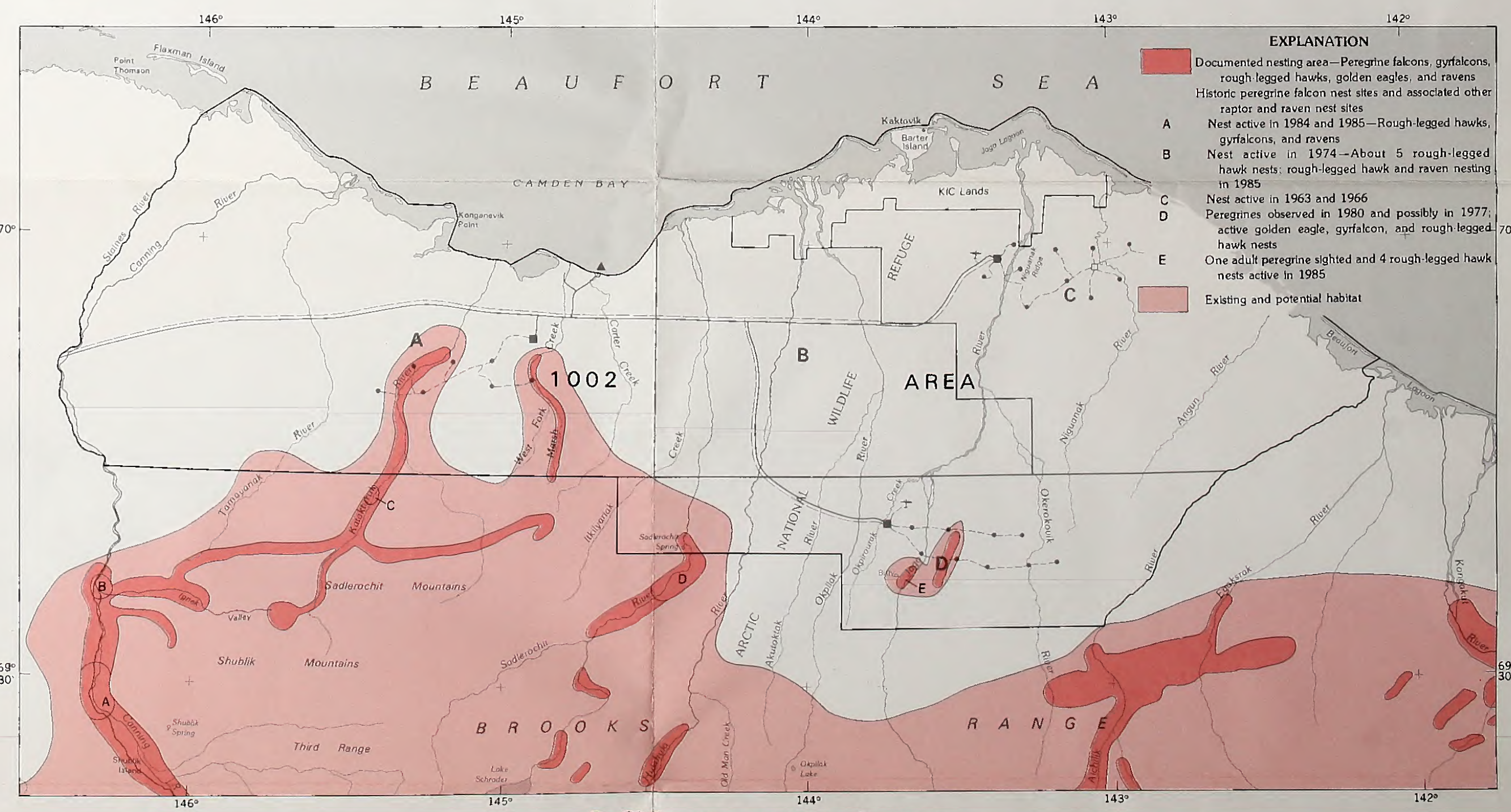
A. Waterfowl and loon nesting areas



B. Geese and black brant

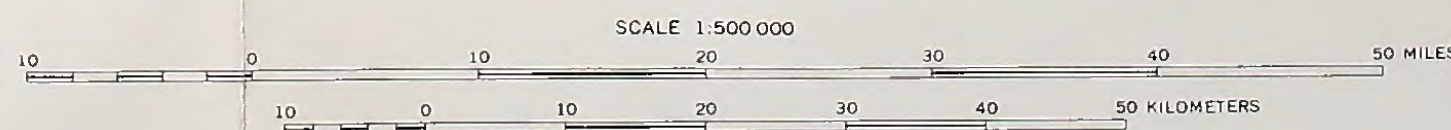


C. Shorebird and passerine nesting and staging areas



D. Cliff-nesting raptors and ravens

Base from U.S. Geological Survey, scale 1:250,000.  
Barter Island, Demise Point, and  
Fairman Island, 1955. Limited revision 1983  
Mt. Michelson, 1956. Limited revision 1983



MAPS OF BIRD RESOURCES IN THE 1002 AREA, ARCTIC NATIONAL WILDLIFE REFUGE, ALASKA

Compiled by the U.S. Fish and Wildlife Service

BLM Library  
D-553A, Building 50  
Denver Federal Center  
P. O. Box 25047  
Denver, CO 80225-0047

