





HABITAT PROTECTION ACQUISITION PARCELS  
TRUSTEE COUNCIL RESOLUTION\*  
FOR  
AFOGNAK JOINT VENTURE

Afognak Island, Alaska

Scale 1:250,000  
0 6 miles  
Albers Equal Area Projection

-  Afognak Joint Venture Lands to be Acquired in Fee Simple
-  Further Negotiations Pending
-  Public Lands
-  Private Lands

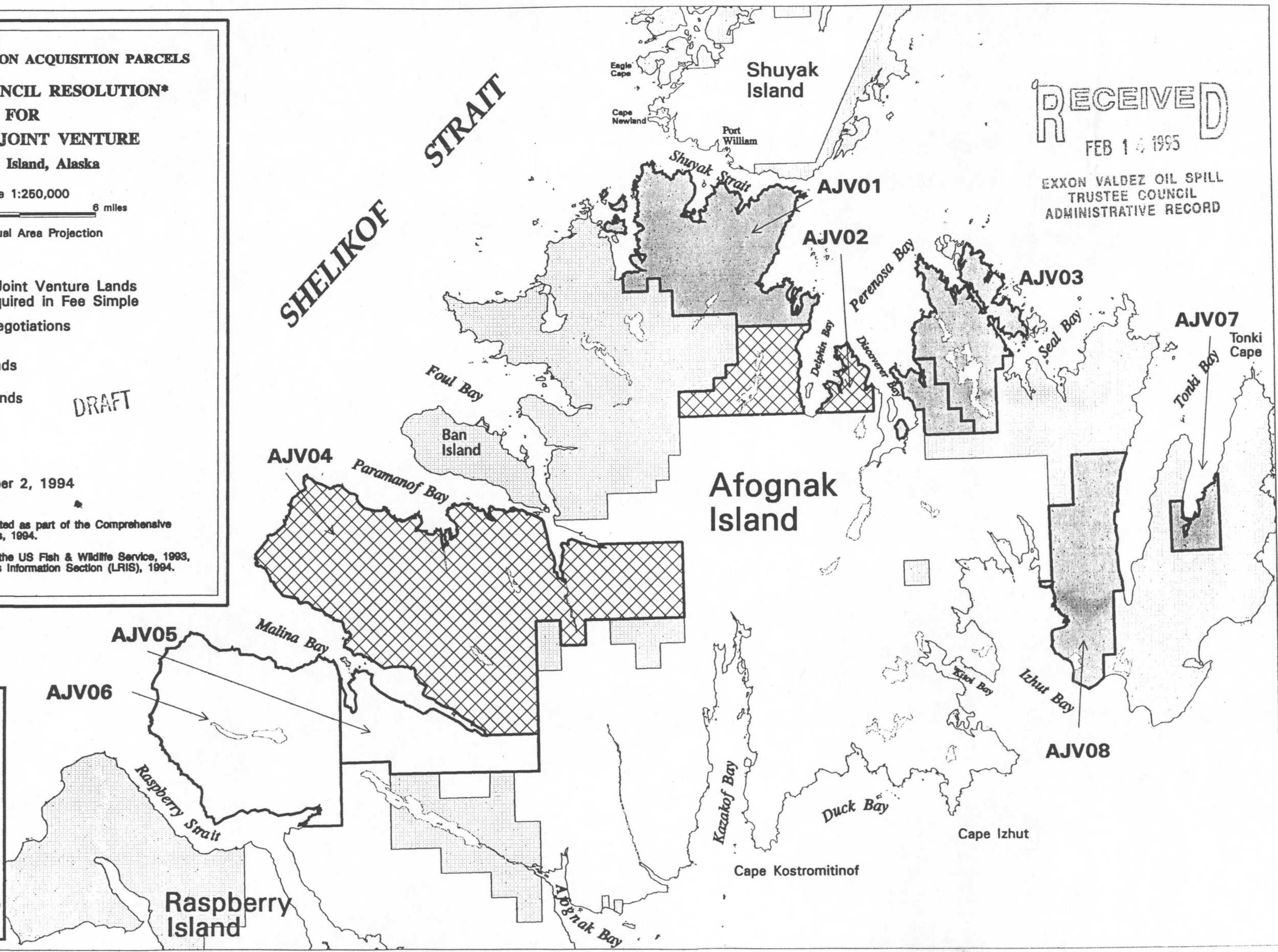
DRAFT

\* As of December 2, 1994

Sources:  
Parcel boundaries delineated as part of the Comprehensive  
Habitat Protection Process, 1994.  
  
Land Status provided by the US Fish & Wildlife Service, 1993,  
and ADNR, Land Records Information Section (LRIS), 1994.

RECEIVED  
FEB 14 1995






EXXON VALDEZ OIL SPILL  
TRUSTEE COUNCIL  
ADMINISTRATIVE RECORD





**HABITAT PROTECTION ACQUISITION PARCELS**  
**TRUSTEE COUNCIL RESOLUTION\***  
**FOR**  
**TATITLEK NATIVE CORPORATION**  
**Prince William Sound, Alaska**

Scale 1:250,000  
 0 6 miles  
 Albers Equal Area Projection

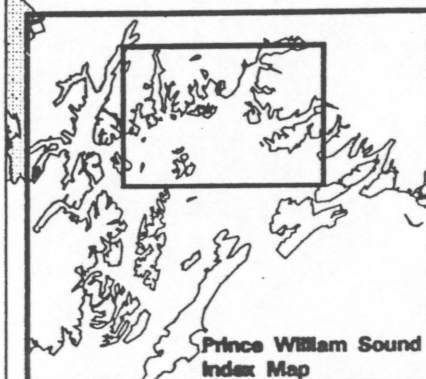
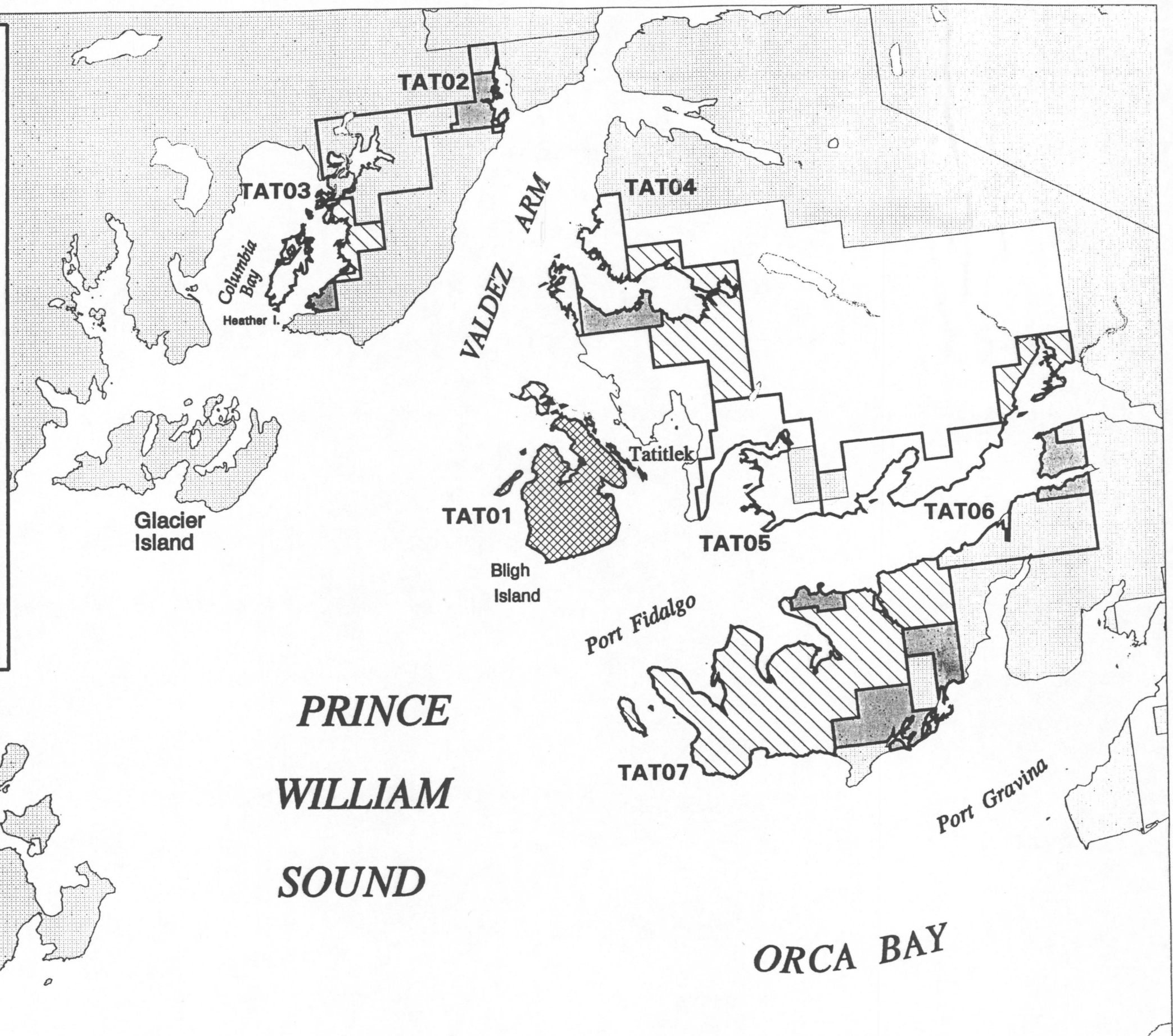
-  Tatitlek Lands to be Acquired in Fee Simple
-  Conservation Easements with Limited Public Access
-  Conservation Easements with No Public Access
-  Public Lands
-  Private Lands

DRAFT

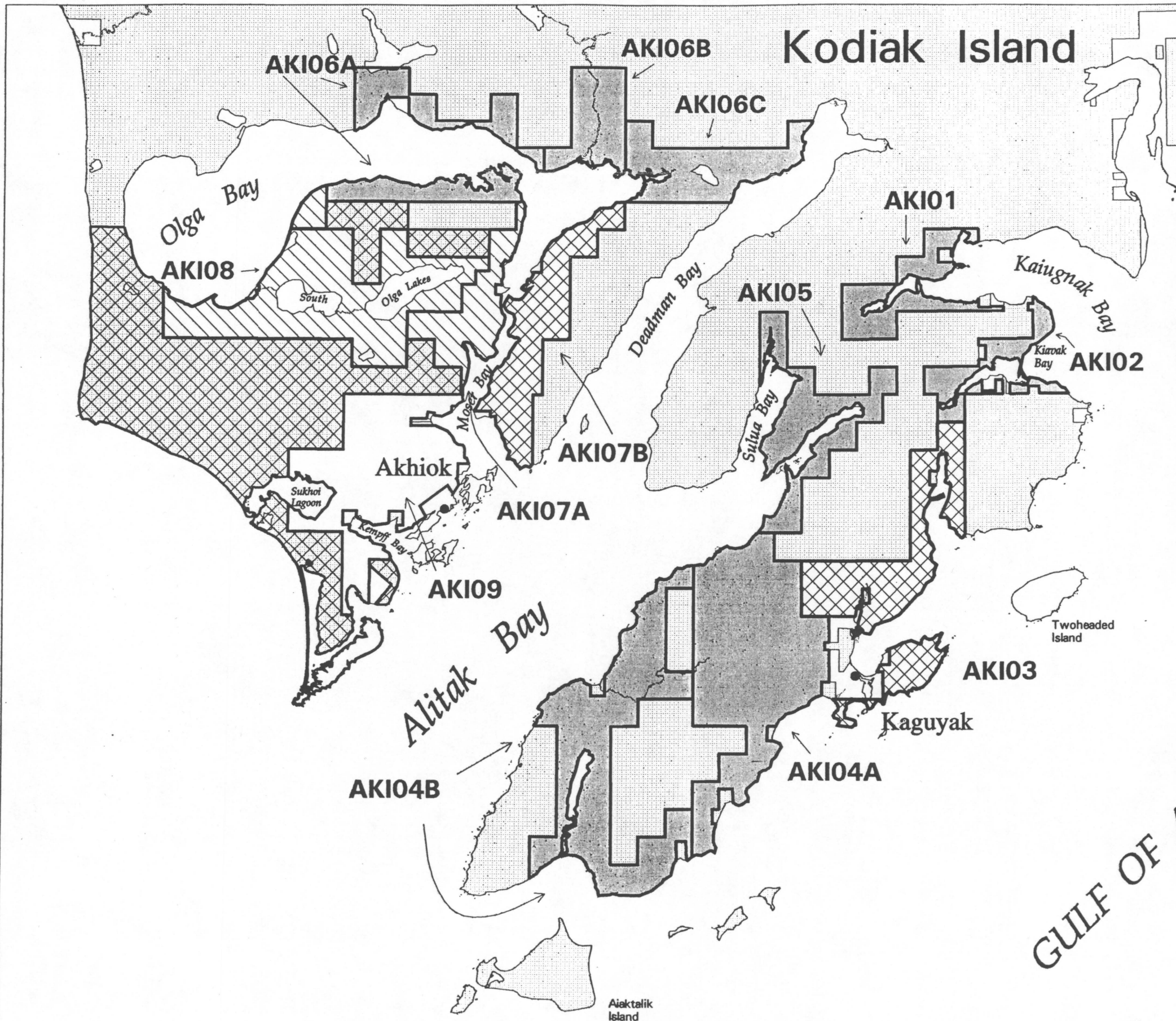
\* As of December 2, 1994

Sources:  
 Parcel boundaries delineated as part of the Comprehensive  
 Habitat Protection Process, 1994.

Land Status provided by the US Forest Service, October 1994,  
 and the ADNR, Land Records Information Section (LRIS), 1994.












**HABITAT PROTECTION ACQUISITION PARCELS  
NEGOTIATED AGREEMENT  
FOR  
AKHIOK-KAGUYAK, INCORPORATED  
Southwestern Kodiak Island, Alaska**

Scale 1:250,000

0 6 miles

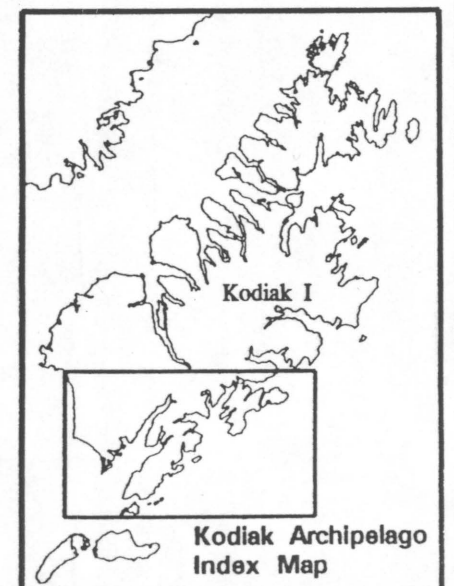
Albers Equal-Area Projection

-  Akhiok-Kaguyak Lands Conveyed in Fee to Federal Government
-  Conservation Easement
-  Components of Land Exchange
-  Public Lands
-  Private Lands

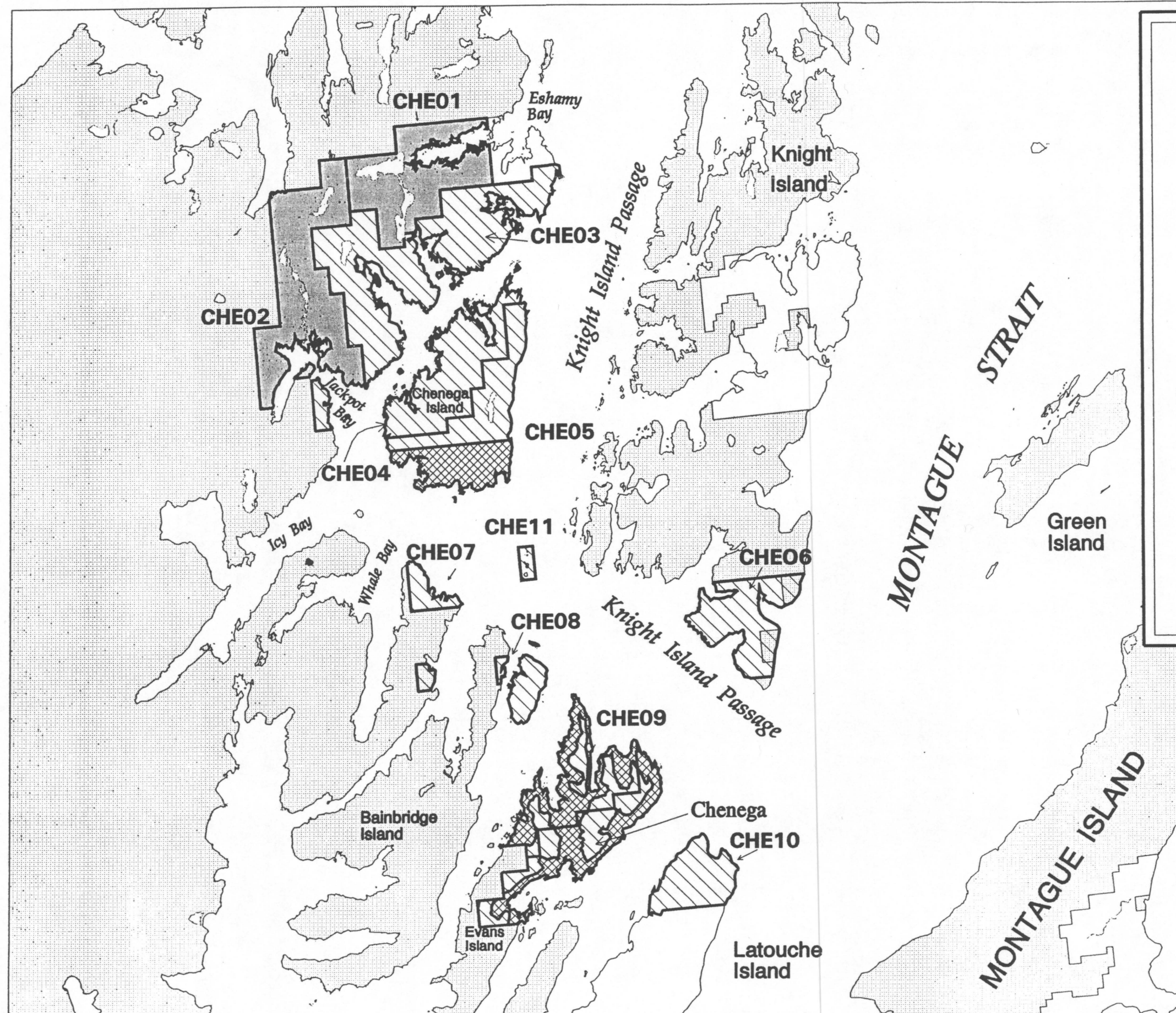
**DRAFT**

Sources:  
Parcel boundaries delineated as part of the Comprehensive Habitat Protection Process, 1994.

Land status provided by the US Fish & Wildlife, 1993, and the ADNR, Land Records Information Section (LRIS), 1994.







# HABITAT PROTECTION ACQUISITION PARCELS

## TRUSTEE COUNCIL RESOLUTION\*

FOR






## CHENEGA CORPORATION

Prince William Sound, Alaska

Scale 1:250,000

0 6 miles

Albers Equal Area Projection

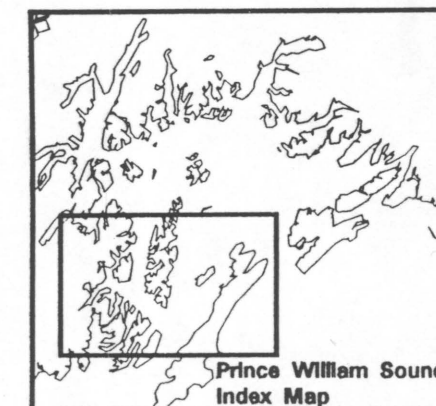
-  Chenega Lands to be Acquired in Fee Simple
-  Timber Conservation Easements with Public Access
-  Timber Conservation Easements with No Public Access
-  Public Lands
-  Private Lands

**DRAFT**

\* As of December 2, 1994

Sources:  
Parcel boundaries delineated as part of the Comprehensive Habitat Protection Process, 1994.

Land Status provided by the US Forest Service, October 1994, and the ADNR, Land Records Information Section (LRIS), 1994.










# HABITAT PROTECTION ACQUISITION PARCELS

## TRUSTEE COUNCIL RESOLUTION\*

FOR  
EYAK CORPORATION  
Prince William Sound, Alaska

Scale 1:250,000  
0 6 miles  
Albers Equal Area Projection

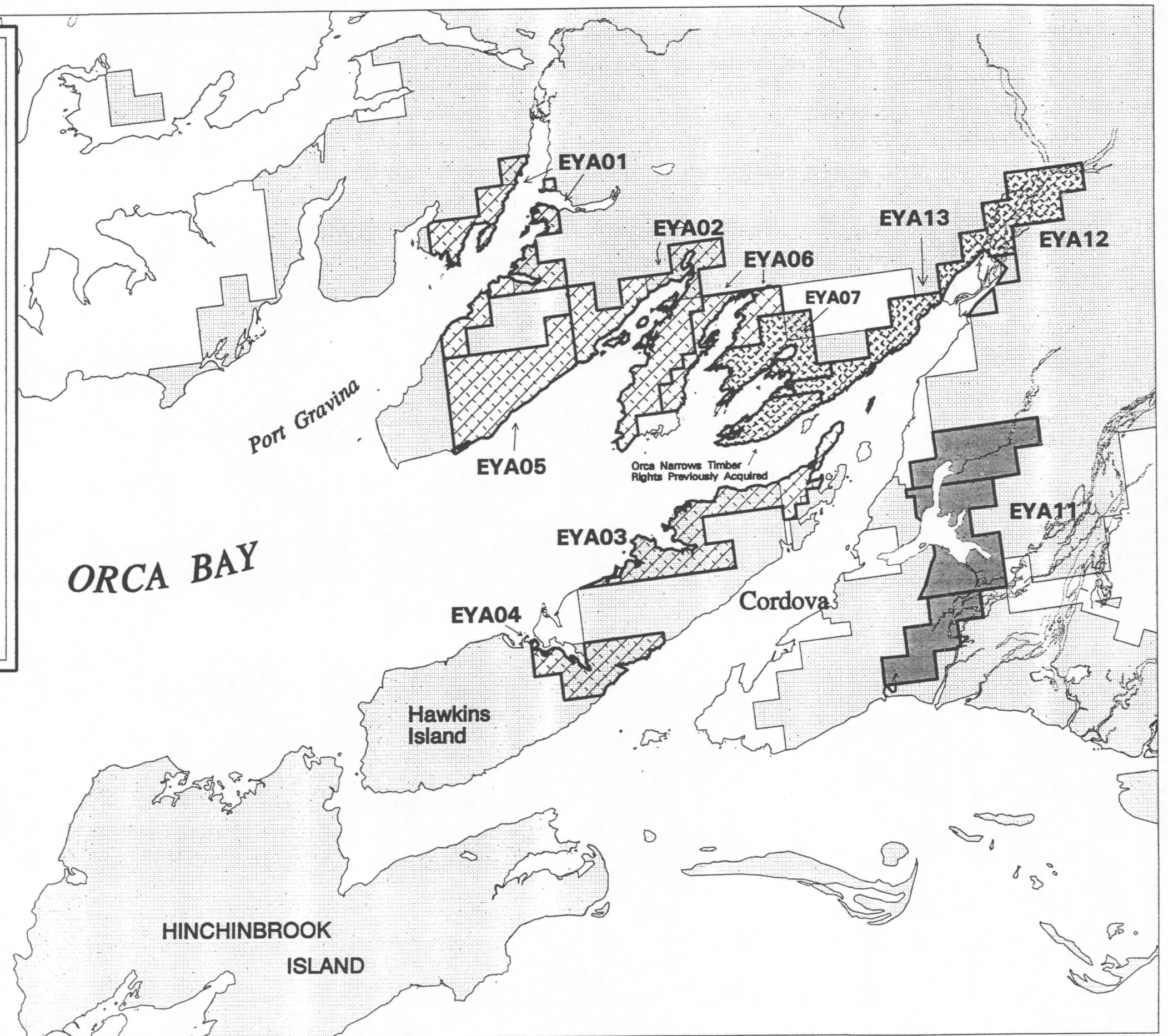
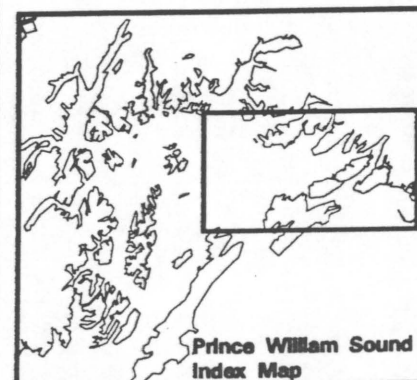
-  Eyak Lands to be Acquired in Fee Simple (NOTE: Four Reserved Tracts Not Depicted)
-  Eyak Timber Rights to be Acquired in Perpetuity
-  Five-year Moratorium on Timber Harvest
-  Public Lands
-  Private Lands

DRAFT

\* As of December 2, 1994

Sources:  
Parcel boundaries delineated as part of the Comprehensive Habitat Protection Process, 1994.

Land Status provided by the US Forest Service, October 1994, and the ADNR, Land Records Information Section (LRIS), 1994.





# HABITAT PROTECTION ACQUISITION PARCELS

## TRUSTEE COUNCIL RESOLUTION\*

### FOR




## KODIAK ISLAND BOROUGH

Shuyak Island, Alaska

Scale 1:250,000

0 6 miles

Albers Equal Area Projection

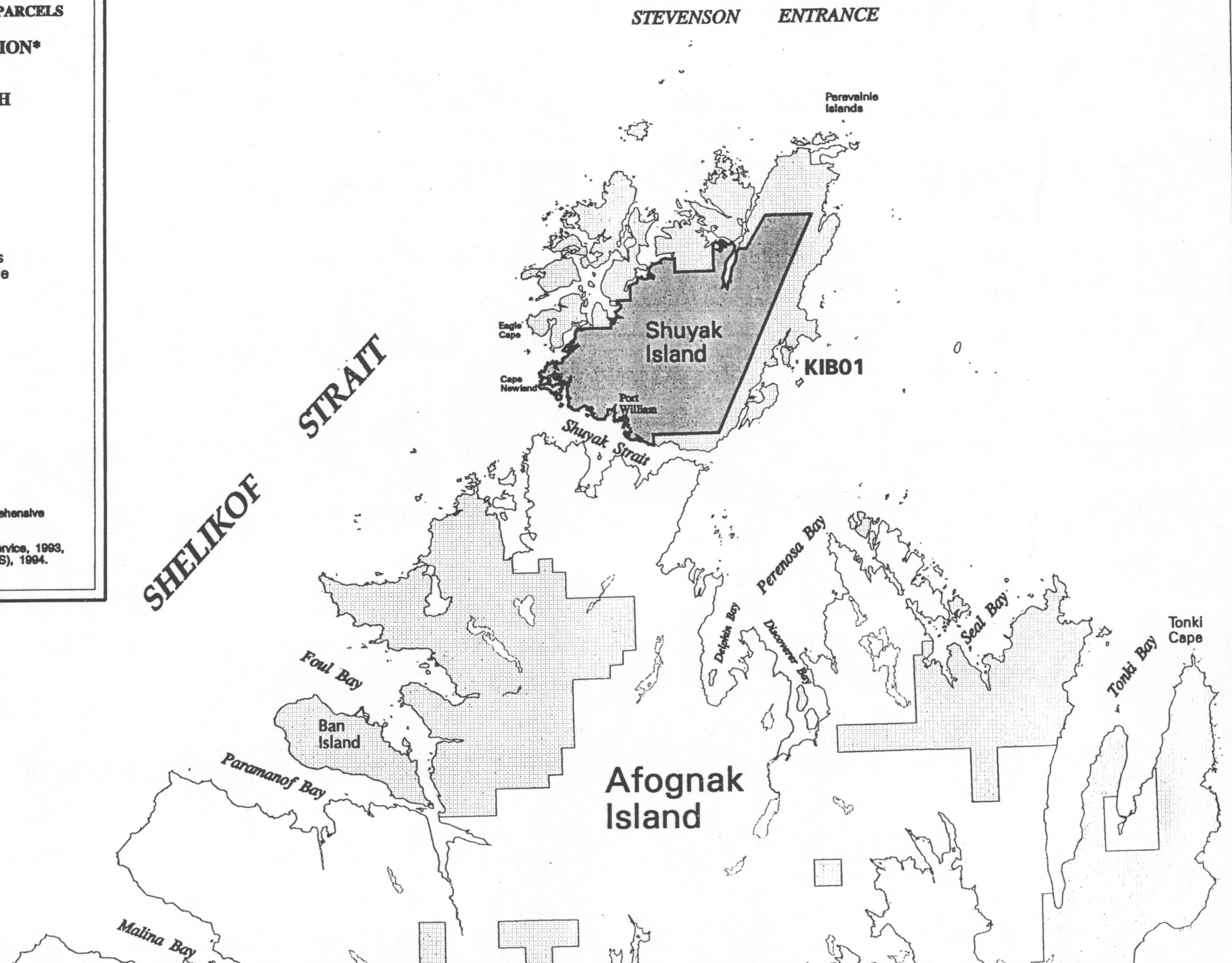
-  Kodiak Island Borough Lands to be Acquired in Fee Simple
-  Public Lands
-  Private Lands

DRAFT

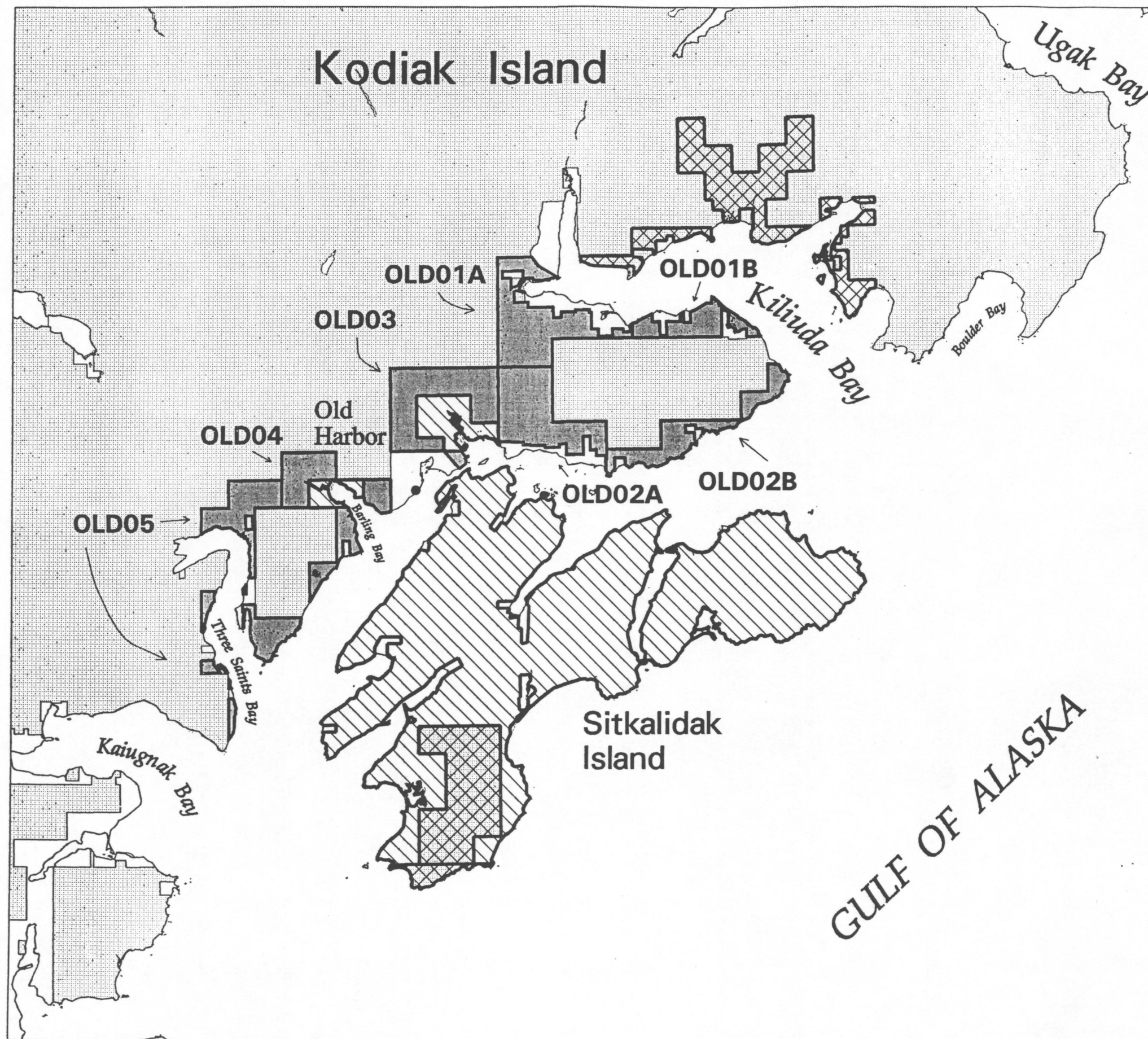
\* As of December 2, 1994

Sources:  
Parcel boundaries delineated as part of the Comprehensive  
Habitat Protection Process, 1994.

Land Status provided by the US Fish & Wildlife Service, 1993,  
and ADNR, Land Records Information Section (LRIS), 1994.












**HABITAT PROTECTION ACQUISITION PARCELS  
NEGOTIATED AGREEMENT  
FOR  
OLD HARBOR NATIVE CORPORATION  
Southeastern Kodiak Island, Alaska**

Scale 1:250,000

0 6 miles

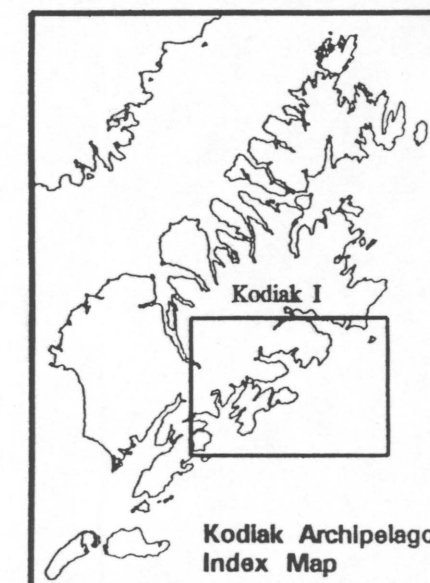
Albers Equal-Area Projection

-  Old Harbor, Inc. Lands Conveyed in Fee to Federal Government
-  Conservation Easement
-  Components of Land Exchange
-  Public Lands
-  Private Lands

DRAFT

Sources:  
Parcel boundaries delineated as part of the Comprehensive Habitat Protection Process, 1994.

Land status provided by the US Fish & Wildlife, 1993, and the ADNR, Land Records Information Section (LRIS), 1994.





SHELIKOF STRAIT

KON03A-1

KON03A-2

Uyak

Spiridon Bay

KPARCEL1

Karluk

KON03B

Larsen Bay

KON01A

KON01B

KON05A

KON05B

Grant Lagoon

KON06A

KON04A

KON02-W1

Amoak Is.

KON01A

Halibut Bay

KON06B

KON04B

KON02-W2

KON02-W3

KON02-E

KON02-W4

Karluk Lake





Kodiak Island

HABITAT PROTECTION ACQUISITION PARCELS  
NEGOTIATED AGREEMENT  
FOR  
KONIAG, INCORPORATED  
Western Kodiak Island, Alaska

Scale 1:250,000

0 6 miles

Albers Equal-Area Projection

-  Koniag, Inc. Lands Conveyed in Fee to Federal Government
-  Seven-year Conservation Easement
-  Public Lands
-  Private Lands

DRAFT

Sources:  
Parcel boundaries delineated as part of the Comprehensive Habitat Protection Process, 1994.

Land status provided by the US Fish & Wildlife, 1993, and the ADNR, Land Records Information Section (LRIS), 1994.

