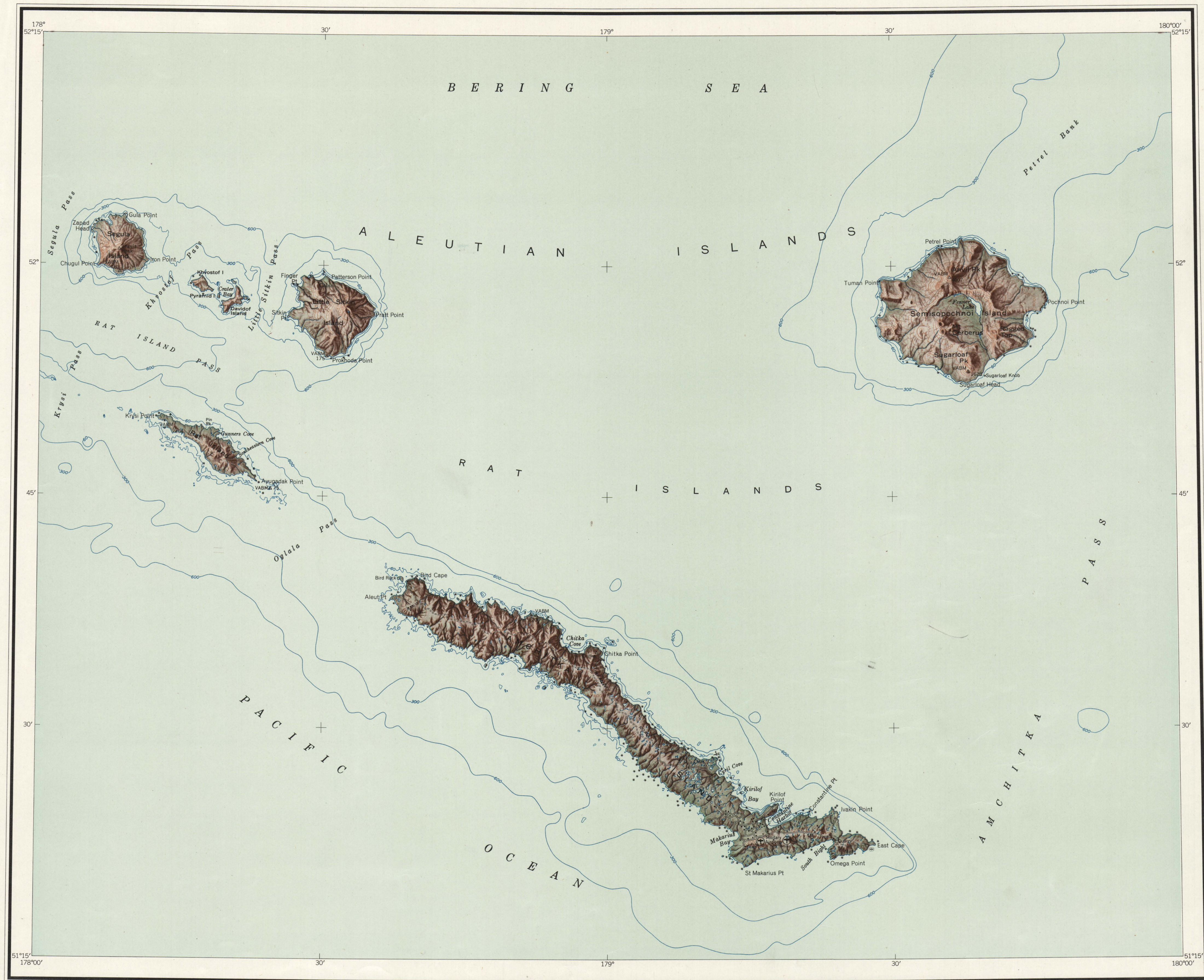
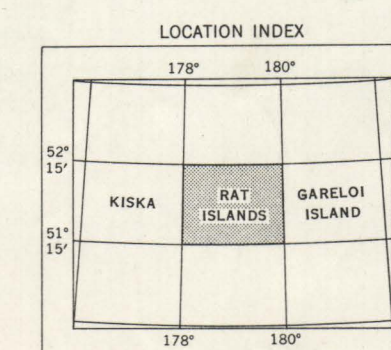
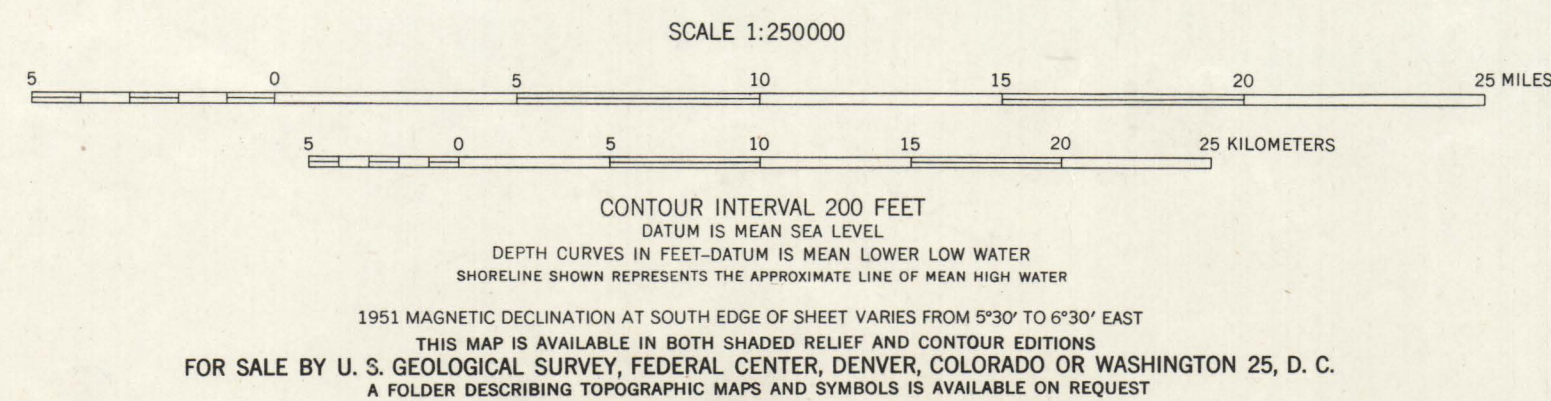
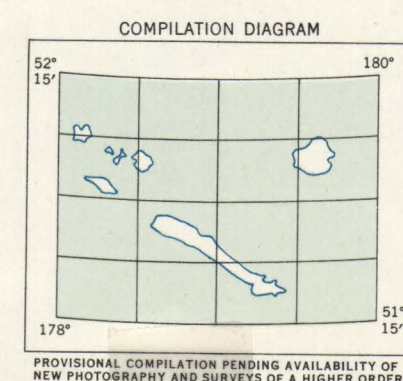


RAT ISLANDS



MAPPED BY U.S. COAST AND GEODETIC SURVEY
AND ARMY MAP SERVICE
EDITED AND PUBLISHED BY THE GEOLOGICAL SURVEY
CONTROL BY USC&GS, USN, AND USCE
HYDROGRAPHY COMPILED FROM USC&GS CHARTS 8863, 8864,
AND 9180, AND SEGULA ISLAND (192 D 111), AND AMCHITKA
ISLAND (209 A-1)
TOPOGRAPHY FROM AERIAL PHOTOGRAPHS BY STEREOPHOTO-
GRAMMETRIC (READING PLOTTER, MULTIPLEX, AND STEREOPLANI-
GRAPH) METHODS, 1943-1949
UNIVERSAL TRANSVERSE MERCATOR PROJECTION, ZONE 60
1927 NORTH AMERICAN DATUM
ENTIRE AREA WITHIN THE ALEUTIAN ISLANDS
NATIONAL WILDLIFE REFUGE



ROAD CLASSIFICATION

ALL WEATHER ROADS	DRY WEATHER ROADS
HARD SURFACE	NONE IMPROVED DIRT
OTHER	NONE UNIMPROVED DIRT
	TRAILS

RAT ISLANDS, ALASKA
N5115-E17800/60X120