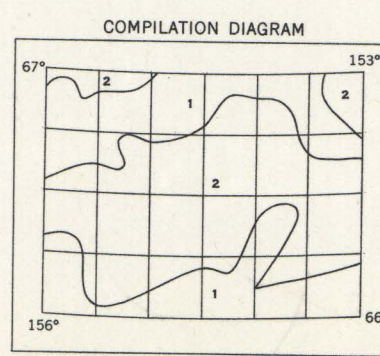


MAPPED, EDITED, AND PUBLISHED BY THE GEOLOGICAL SURVEY
CONTROL BY USAF

CULTURE AND DRAINAGE IN PART COMPILED FROM TRIMETROGON
PHOTOGRAPHY, 1942-1943. TOPOGRAPHY COMPILED FROM ORIGINAL
SURVEYS OF THE GEOLOGICAL SURVEY AND OTHER OFFICIAL
SOURCES, 1899-1944. SUPPLEMENTED BY STEREOPHOTOGRAMMETRIC
(PHOTOALTADE) COMPILED, 1945

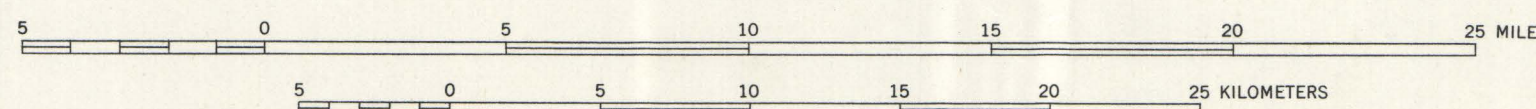
UNIVERSAL TRANSVERSE MERCATOR PROJECTION, ZONE 5
ASTRONOMICAL DATUM



1. TOPOGRAPHY FROM HOGATZA-KOYUK MAP
ADJUSTED TO TRIMETROGON BASE
2. TOPOGRAPHY FROM PHOTOALTADE COM-
PILED ADJUSTED TO TRIMETROGON BASE

PROVISIONAL COMPILED PENDING AVAILABILITY OF
NEW PHOTOGRAPHY AND SURVEYS OF A HIGHER ORDER

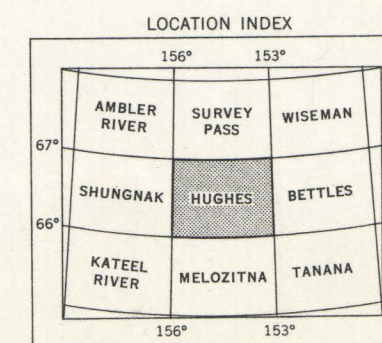
SCALE 1:250 000



CONTOUR INTERVALS 200 AND 1000 FEET
AREAS NOT SURVEYED IN DETAIL INDICATED BY BROKEN LINES
DATUM IS MEAN SEA LEVEL

1951 MAGNETIC DECLINATION AT SOUTH EDGE OF SHEET VARIES FROM 24°30' TO 27° EAST

FOR SALE BY U. S. GEOLOGICAL SURVEY, FEDERAL CENTER, DENVER, COLORADO OR WASHINGTON 25, D. C.
A FOLDER DESCRIBING TOPOGRAPHIC MAPS AND SYMBOLS IS AVAILABLE ON REQUEST



ROAD CLASSIFICATION
ALL WEATHER ROADS DRY WEATHER ROADS
HARD-SURFACE NONE IMPROVED DIRT NONE
OTHER NONE UNIMPROVED DIRT NONE
TRAILS

HUGHES, ALASKA
N6600-W15300/60X180