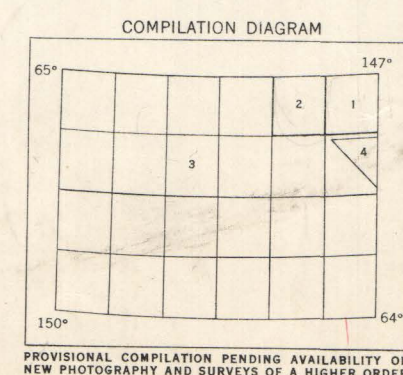
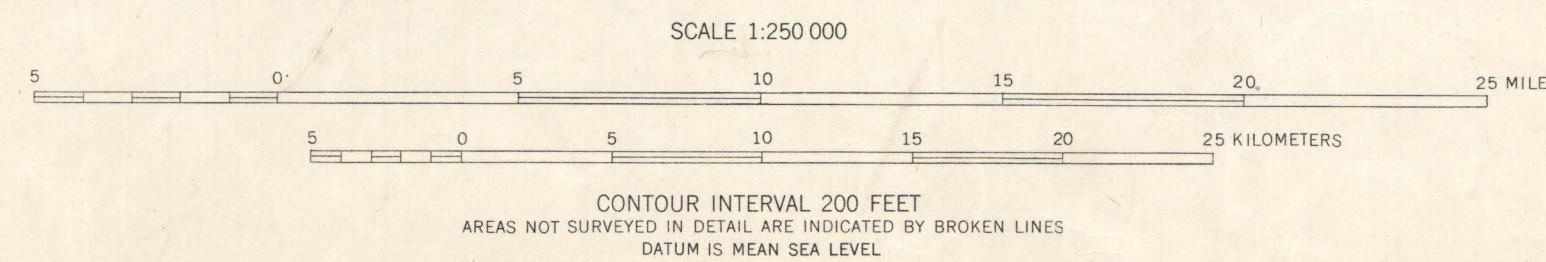


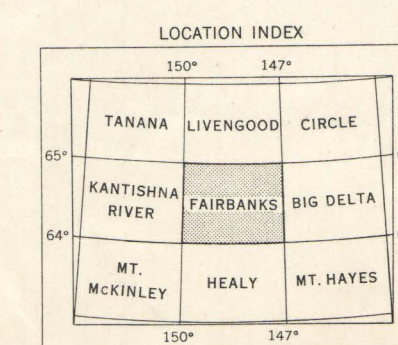
MAPPED BY THE GEOLOGICAL SURVEY, U.S. CORPS OF
ENGINEERS AND U.S. AIR FORCE
EDITED AND PUBLISHED BY THE GEOLOGICAL SURVEY
CONTROL BY USGS AND USC&GS
CULTURE AND DRAINAGE IN PART COMPILED FROM
TRIMETROGON PHOTOGRAPHY, 1941-1949.
TOPOGRAPHY COMPILED FROM ORIGINAL SURVEYS
OF THE GEOLOGICAL SURVEY AND OTHER OFFICIAL
SOURCES 1939-1949, SUPPLEMENTED BY STEREO
PHOTOGRAMMETRIC (PHOTOALDADO) COMPILED.
UNIVERSAL TRANSVERSE MERCATOR PROJECTION, ZONE 6
DASHED LAND LINES INDICATE APPROXIMATE LOCATION



1. TOPOGRAPHY AND PLAINIMETRY FROM FAIRBANKS (D-1),
ALASKA 1:62,500, 1949
2. TOPOGRAPHY AND PLAINIMETRY FROM FAIRBANKS (D-2),
ALASKA 1:62,500, 1949
3. TOPOGRAPHY AND PLAINIMETRY FROM ALASKA MAP 27,
1770, SUPPLEMENTED BY PLAINIMETRY FROM U.S. CORPS
OF ENGINEERS, LOCATION PLAN DRAWING 17-01-01,
1:16,000, 1948, TRANSFERRED AND ADJUSTED TO
TRIMETROGON BASE



1950 MAGNETIC DECLINATION AT SOUTH EDGE OF SHEET VARIES FROM 28° TO 29°30' EAST
THIS MAP IS AVAILABLE IN BOTH SHADED RELIEF AND CONTOUR EDITIONS
FOR SALE BY U. S. GEOLOGICAL SURVEY, FEDERAL CENTER, DENVER, COLORADO OR WASHINGTON 25, D. C.
A FOLDER DESCRIBING TOPOGRAPHIC MAPS AND SYMBOLS IS AVAILABLE ON REQUEST



ROAD CLASSIFICATION

ALL WEATHER ROADS DRY WEATHER ROADS
HARD-SURFACE IMPROVED DIRT
OTHER UNIMPROVED DIRT
TRAILS

FAIRBANKS, ALASKA
N6400-W14700/60X180
EDITION OF 1951