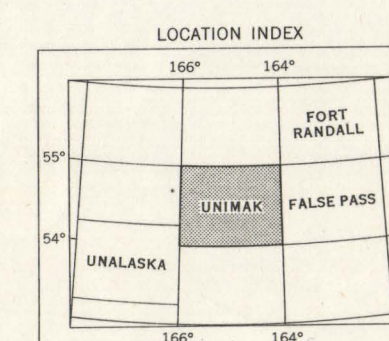
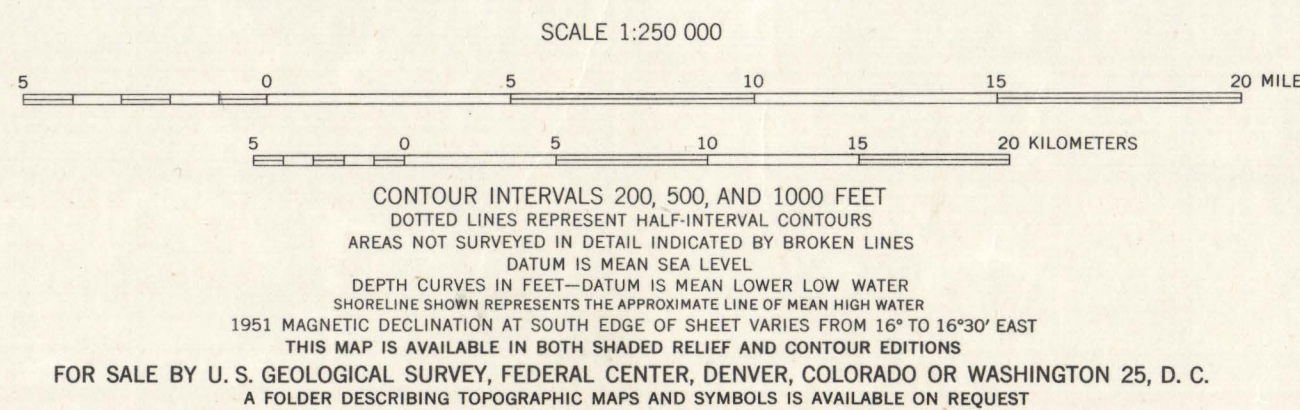
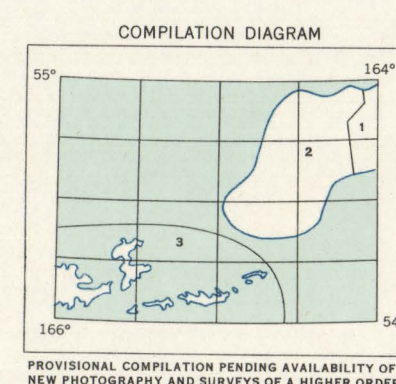




MAPPED, EDITED, AND PUBLISHED BY THE GEOLOGICAL SURVEY

CONTROL BY USC&GS
HYDROGRAPHY COMPILED FROM USC&GS CHARTS 8720 AND 8860
CULTURE AND DRAINAGE IN PART COMPILED FROM TRIMETROGON
PHOTOGRAPHY, 1942; TOPOGRAPHY COMPILED FROM USC&GS TOPOGRAPHIC
CHARTS AND OTHER OFFICIAL SOURCES, 1938-1945, SUPPLEMENTED
BY STEREOPHOTOGRAMMETRIC (PHOTOALTIMETER) COMPILED
UNIVERSAL TRANSVERSE MERCATOR PROJECTION, ZONE 3
1927 NORTH AMERICAN DATUM
UNIMAK ISLAND IS ENTIRELY WITHIN THE
ALEUTIAN ISLANDS NATIONAL WILDLIFE REFUGE



ROAD CLASSIFICATION

ALL WEATHER ROADS DRY WEATHER ROADS
HARD-SURFACE NONE IMPROVED DIRT NONE
OTHER NONE UNIMPROVED DIRT NONE
TRAILS

UNIMAK, ALASKA
N5400-W16400/60X120

1951