

## **APPENDIX A**

### **Figures**



## FIGURES

Figure 1.2-1. ANCSA 17(d)(1) withdrawals for all planning areas in the decision area.....	1
Figure 1.2-2. Bay planning area with ANCSA 17(d)(1) withdrawals. ....	2
Figure 1.2-3. Bering Sea-Western Interior planning area with ANCSA 17(d)(1) withdrawals.....	3
Figure 1.2-4. East Alaska planning area with ANCSA 17(d)(1) withdrawals. ....	4
Figure 1.2-5. Kobuk-Seward Peninsula planning area with ANCSA 17(d)(1) withdrawals. ....	5
Figure 1.2-6. Ring of Fire planning area with ANCSA 17(d)(1) withdrawals. ....	6
Figure 2.2-1. All planning areas Alternative A.....	7
Figure 2.2-2. Bay planning area Alternative A.....	8
Figure 2.2-3. Bering Sea-Western Interior planning area Alternative A. ....	9
Figure 2.2-4. East Alaska planning area Alternative A. ....	10
Figure 2.2-5. Kobuk-Seward Peninsula planning area Alternative A.....	11
Figure 2.2-6. Ring of Fire planning area Alternative A.....	12
Figure 2.3-1. All planning areas Alternative B.....	13
Figure 2.3-2. Bay planning area Alternative B. ....	14
Figure 2.3-3. Bering Sea-Western Interior planning area Alternative B. ....	15
Figure 2.3-4. East Alaska planning area Alternative B.....	16
Figure 2.3-5. Kobuk-Seward Peninsula planning area Alternative B.....	17
Figure 2.3-6. Ring of Fire planning area Alternative B. ....	18
Figure 2.4-1. All planning areas Alternative C.....	19
Figure 2.4-2. Bay planning area Alternative C. ....	20
Figure 2.4-3. Bering Sea-Western Interior planning area Alternative C. ....	21
Figure 2.4-4 East Alaska planning area Alternative C.....	22
Figure 2.4-5. Kobuk-Seward Peninsula planning area Alternative C.....	23
Figure 2.4-6. Ring of Fire planning area Alternative C.....	24
Figure 2.5-1. All planning areas Alternative D.....	25
Figure 2.5-2. Bay planning area Alternative D.....	26
Figure 2.5-3 Bering Sea-Western Interior planning area Alternative D. ....	27
Figure 2.5-4 East Alaska planning area Alternative D. ....	28
Figure 2.5-5. Kobuk-Seward Peninsula planning area Alternative D.....	29
Figure 2.5-6. Ring of Fire planning area Alternative D.....	30
Figure 3.1-1. Past and present actions in the Bay planning area.....	31
Figure 3.1-2. Past and present actions in the Bering Sea-Western Interior planning area.....	32
Figure 3.1-3. Past and present actions in the East Alaska planning area. ....	33
Figure 3.1-4. Past and present actions in the Kobuk-Seward Peninsula planning area. ....	34
Figure 3.1-5. Past and present actions in the Ring of Fire planning area.....	35
Figure 3.1-6. Reasonably foreseeable actions in the Bay planning area.....	36
Figure 3.1-7. Reasonably foreseeable actions in the Bering Sea-Western Interior planning area. ....	37
Figure 3.1-8. Reasonably foreseeable actions in the East Alaska planning area. ....	38
Figure 3.1-9. Reasonably foreseeable actions in the Kobuk-Seward Peninsula planning area.....	39
Figure 3.1-10. Reasonably foreseeable actions in the Ring of Fire planning area.....	40
Figure 3.2-1. High-value bird habitat in all planning areas with ANCSA 17(d)(1) withdrawals.....	41
Figure 3.2-2. High-value bird habitat in the Bay planning area with ANCSA 17(d)(1) withdrawals. ....	42
Figure 3.2-3. High-value bird habitat in the Bering Sea-Western Interior planning area with ANCSA 17(d)(1) withdrawals.....	43

Figure 3.2-4. High-value bird habitat in the East Alaska planning area with ANCSA 17(d)(1) withdrawals.....	44
Figure 3.2-5. High-value bird habitat in the Kobuk-Seward Peninsula planning area with ANCSA 17(d)(1) withdrawals.....	45
Figure 3.2-6. High-value bird habitat in the Ring of Fire planning area with ANCSA 17(d)(1) withdrawals.....	46
Figure 3.2-7. Raptor habitat in all planning areas with ANCSA 17(d)(1) withdrawals. ....	47
Figure 3.2-8. Seabird habitat in all planning areas with ANCSA 17(d)(1) withdrawals. ....	48
Figure 3.2-9. Shorebird habitat in all planning areas with ANCSA 17(d)(1) withdrawals.....	49
Figure 3.2-10. Waterbird habitat in all planning areas with ANCSA 17(d)(1) withdrawals. ....	50
Figure 3.2-11. Landbird habitat in all planning areas with ANCSA 17(d)(1) withdrawals.....	51
Figure 3.5-1. Boroughs and census areas in the socioeconomic impact area. ....	52
Figure 3.7-1. Fish habitat analysis area, Bay planning area.....	53
Figure 3.7-2. Fish habitat analysis area, Bering Sea-Western Interior planning area. ....	54
Figure 3.7-3. Fish habitat analysis area, East Alaska planning area. ....	55
Figure 3.7-4. Fish habitat analysis area, Kobuk-Seward Peninsula planning area. ....	56
Figure 3.7-5. Fish habitat analysis area, Ring of Fire planning area.....	57
Figure 3.10-1. Recreation management areas and national trails, all planning areas. ....	58
Figure 3.10-2. Recreation management areas and national trails, Bay planning area. ....	59
Figure 3.10-3. Recreation management areas and national trails, Bering Sea-Western Interior planning area.....	60
Figure 3.10-4. Recreation management areas and national trails, East Alaska planning area. ....	61
Figure 3.10-5. Recreation management areas and national trails, Kobuk-Seward Peninsula planning area.....	62
Figure 3.10-6. Recreation management areas and national trails, Ring of Fire planning area. ....	63
Figure 3.10-7. Areas of critical environmental concern, all planning areas. ....	64
Figure 3.10-8. Areas of critical environmental concern, Bay planning area. ....	65
Figure 3.10-9. Areas of critical environmental concern, Bering Sea-Western Interior planning area.....	66
Figure 3.10-10. Areas of critical environmental concern, East Alaska planning area. ....	67
Figure 3.10-11. Areas of critical environmental concern, Kobuk-Seward Peninsula planning area. ....	68
Figure 3.10-12. Areas of critical environmental concern, Ring of Fire planning area. ....	69
Figure 3.13-1. Permafrost in all planning areas with ANCSA 17(d)(1) withdrawals.....	70
Figure 3.13-2. Permafrost in the Bay planning area with ANCSA 17(d)(1) withdrawals.....	71
Figure 3.13-3. Permafrost in the Bering Sea-Western Interior planning area with ANCSA 17(d)(1) withdrawals.....	72
Figure 3.13-4. Permafrost in the East Alaska planning area with ANCSA 17(d)(1) withdrawals. ....	73
Figure 3.13-5. Permafrost in the Kobuk-Seward Peninsula planning area with ANCSA 17(d)(1) withdrawals.....	74
Figure 3.13-6. Permafrost in the Ring of Fire planning area with ANCSA 17(d)(1) withdrawals.....	75
Figure 3.14-1. Subsistence use areas, ANCSA 17(d)(1) withdrawal area subsistence analysis communities.....	76
Figure 3.14-2. Subsistence use areas, Bay planning area analysis communities. ....	77
Figure 3.14-3. Subsistence use areas, Bering Sea-Western Interior planning area analysis communities.....	78
Figure 3.14-4. Subsistence use areas, East Alaska planning area analysis communities.....	79
Figure 3.14-5. Subsistence use areas, Kobuk-Seward Peninsula planning area analysis communities.....	80
Figure 3.14-6. Subsistence use areas, Ring of Fire planning area analysis communities. ....	81
Figure 3.15-1. Caribou herds that overlap with ANCSA 17(d)(1) withdrawals. ....	82

Figure 3.15-2. Game management units that overlap the five planning areas. ....	83
Figure 3.15-3. Wood bison range that overlaps with ANCSA 17(d)(1) withdrawals. ....	84

*This page intentionally left blank.*

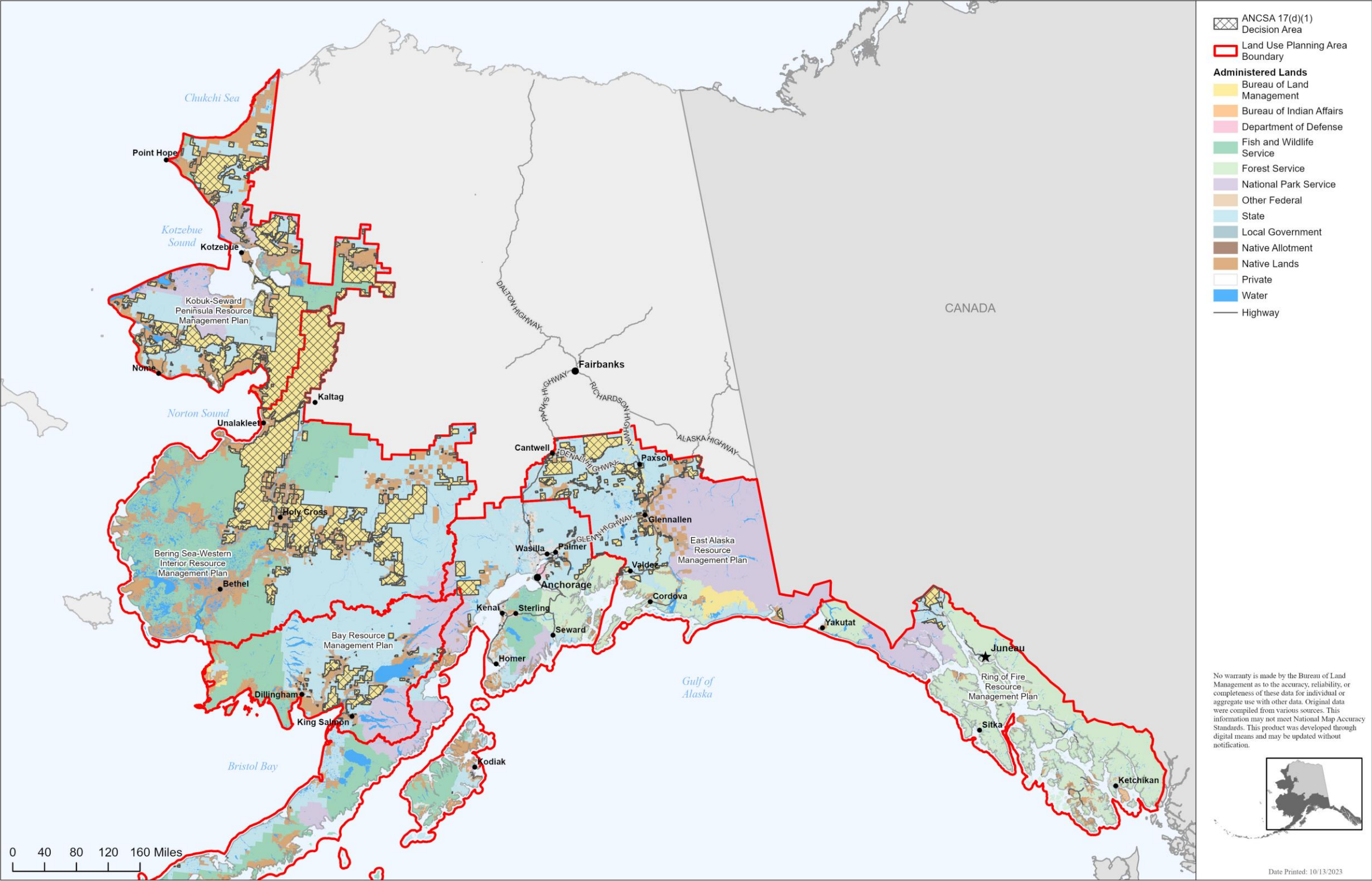


Figure 1.2-1. ANCSA 17(d)(1) withdrawals for all planning areas in the decision area.

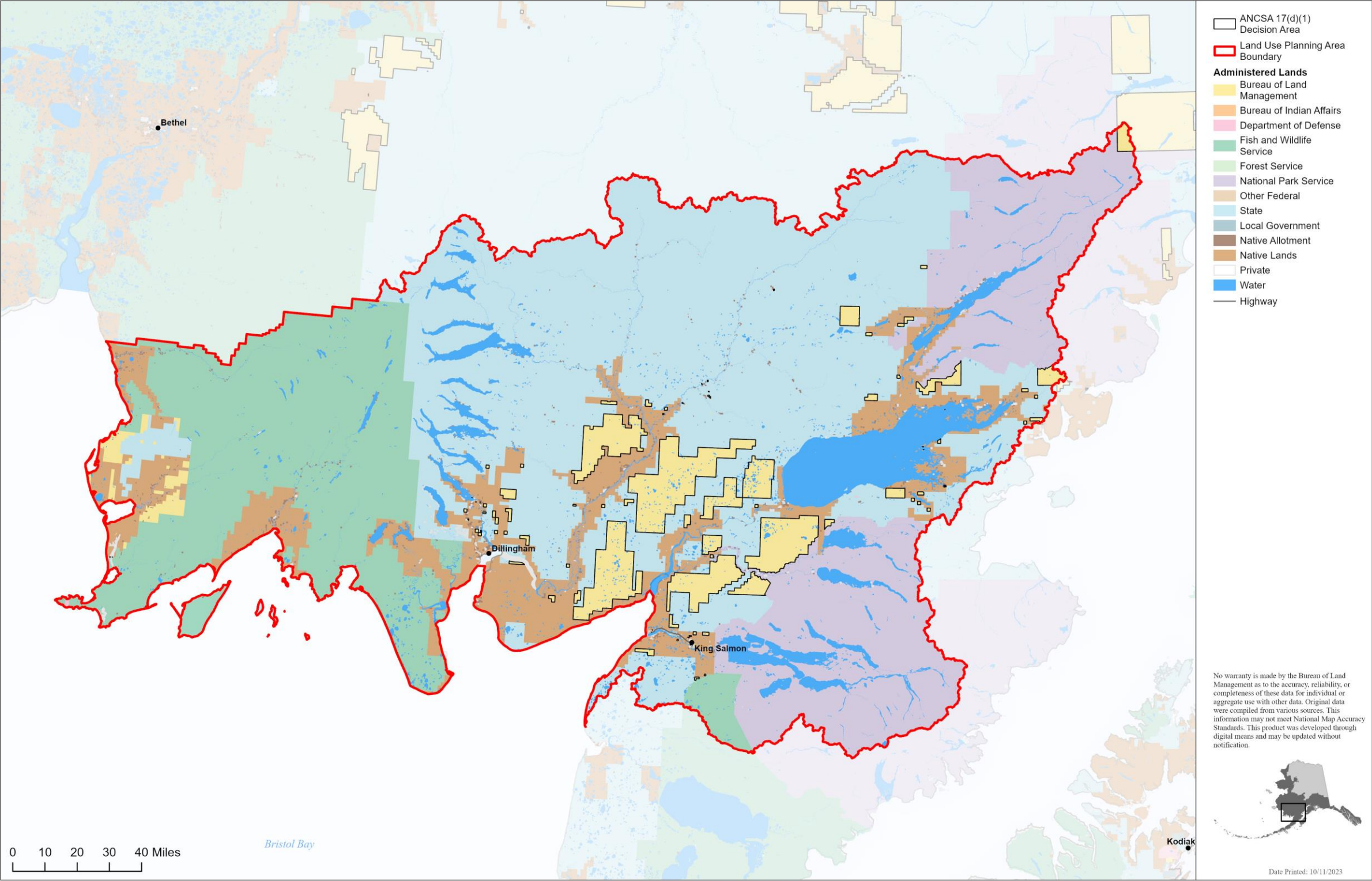


Figure 1.2-2. Bay planning area with ANCSA 17(d)(1) withdrawals.

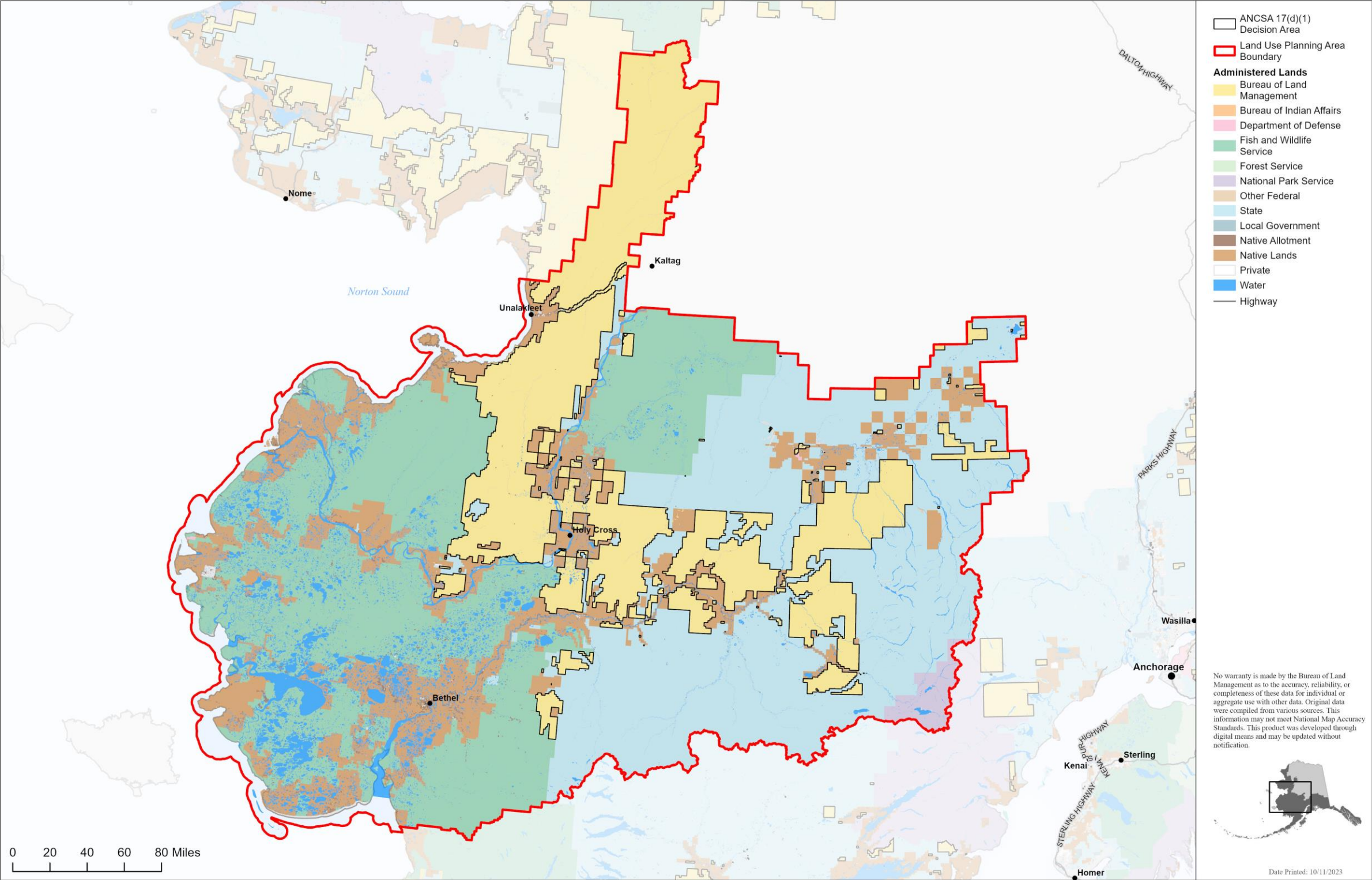


Figure 1.2-3. Bering Sea-Western Interior planning area with ANCSA 17(d)(1) withdrawals.

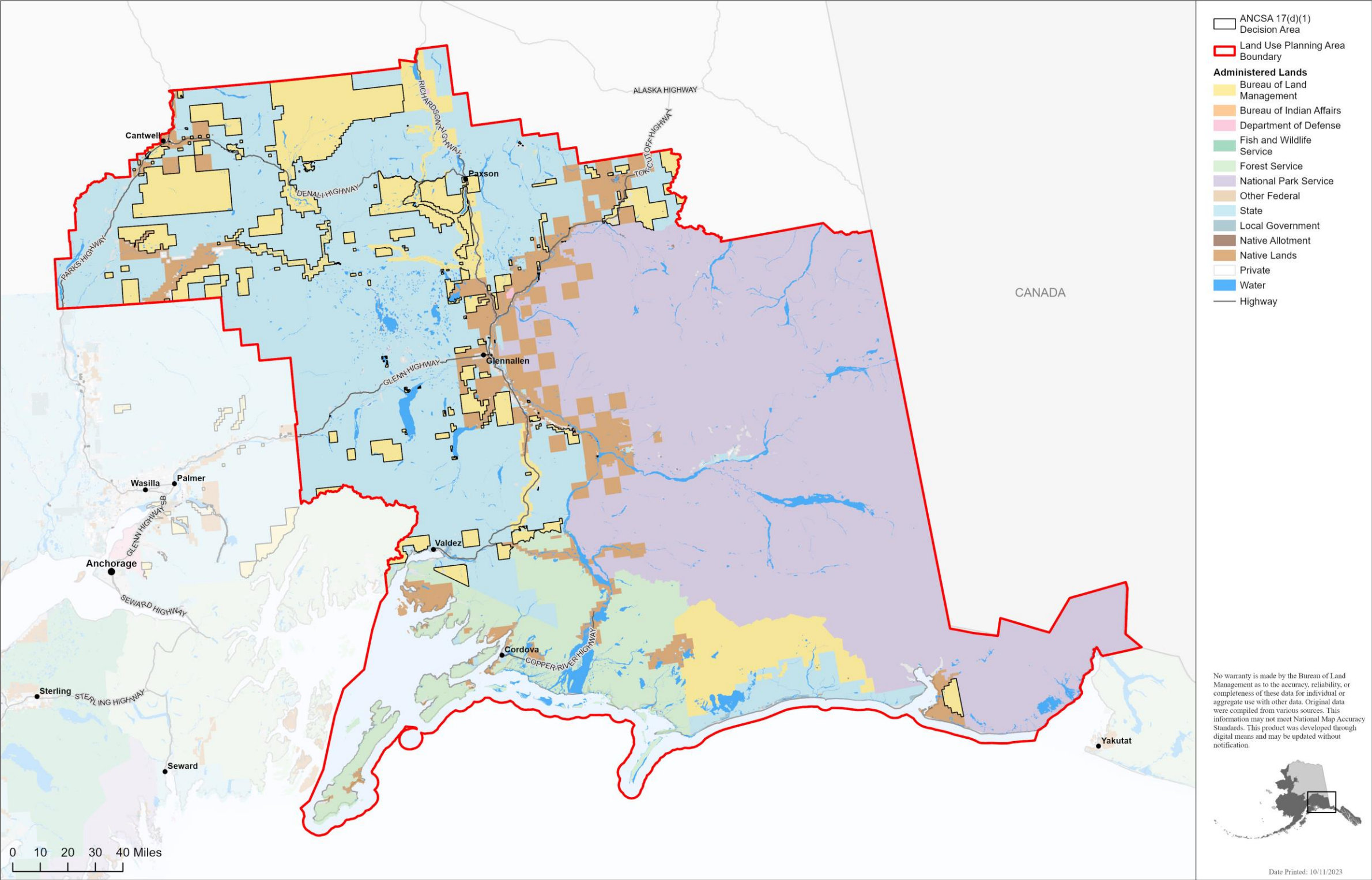


Figure 1.2-4. East Alaska planning area with ANCSA 17(d)(1) withdrawals.

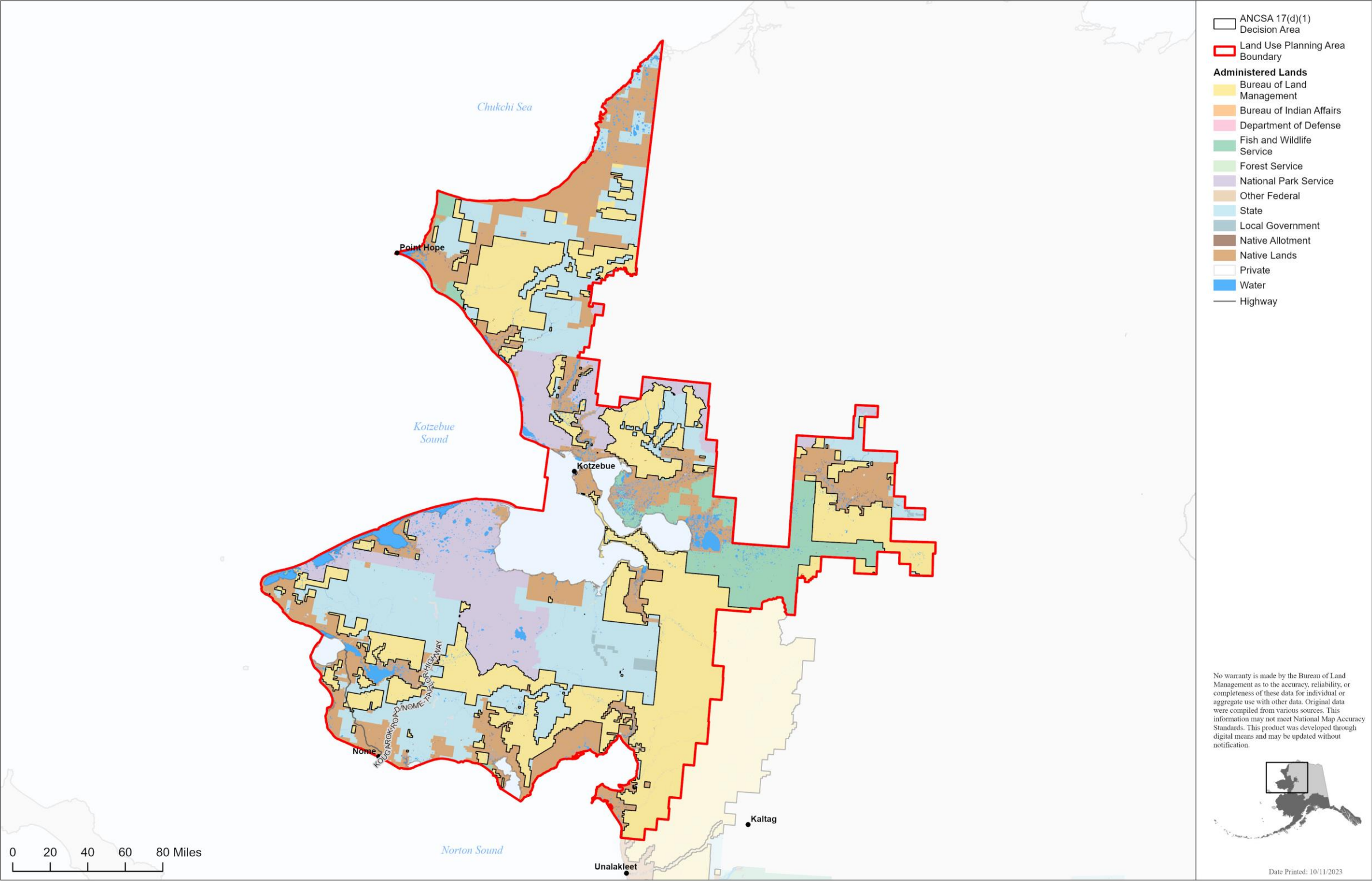


Figure 1.2-5. Kobuk-Seward Peninsula planning area with ANCSA 17(d)(1) withdrawals.

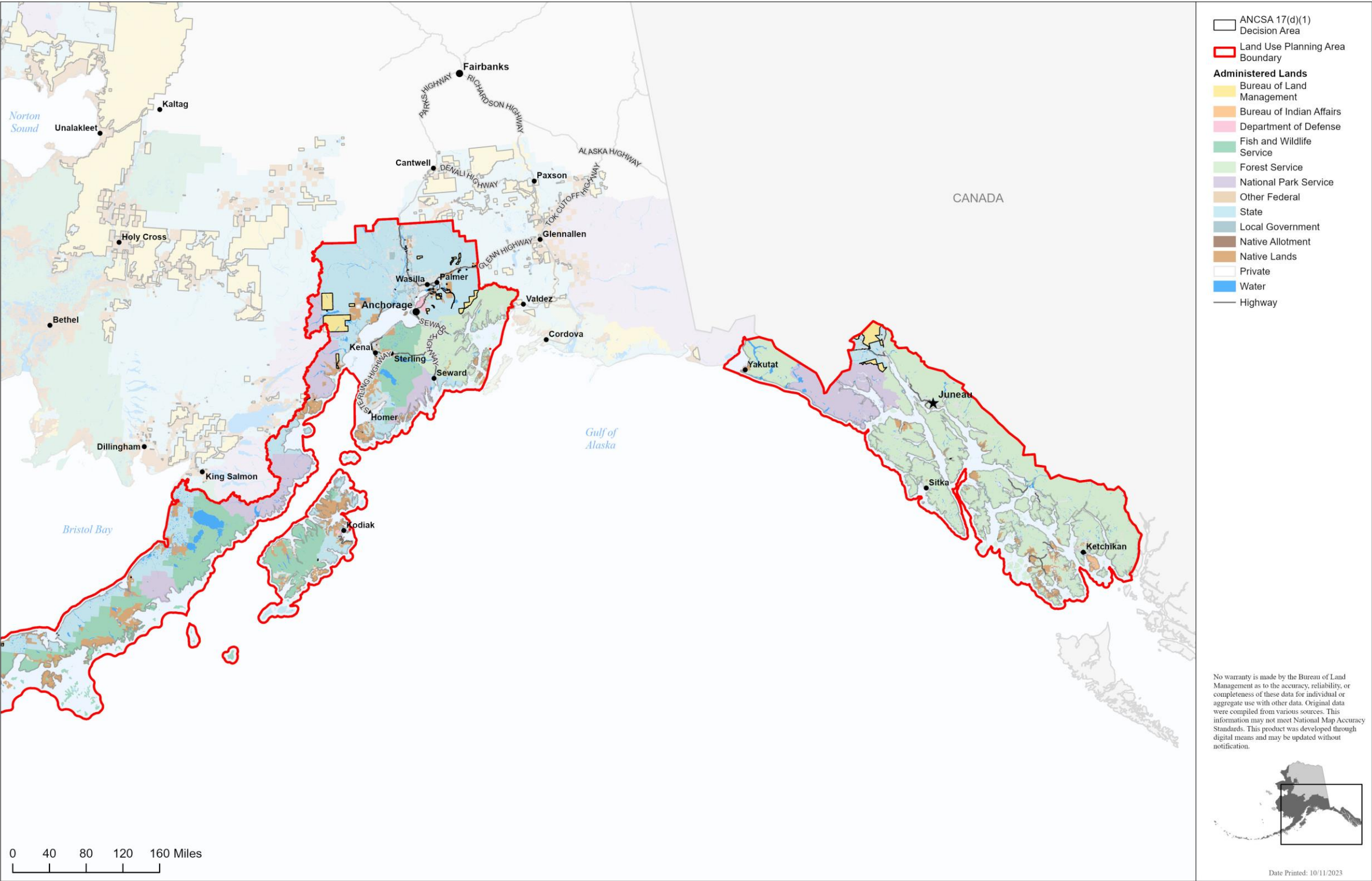


Figure 1.2-6. Ring of Fire planning area with ANCSA 17(d)(1) withdrawals.

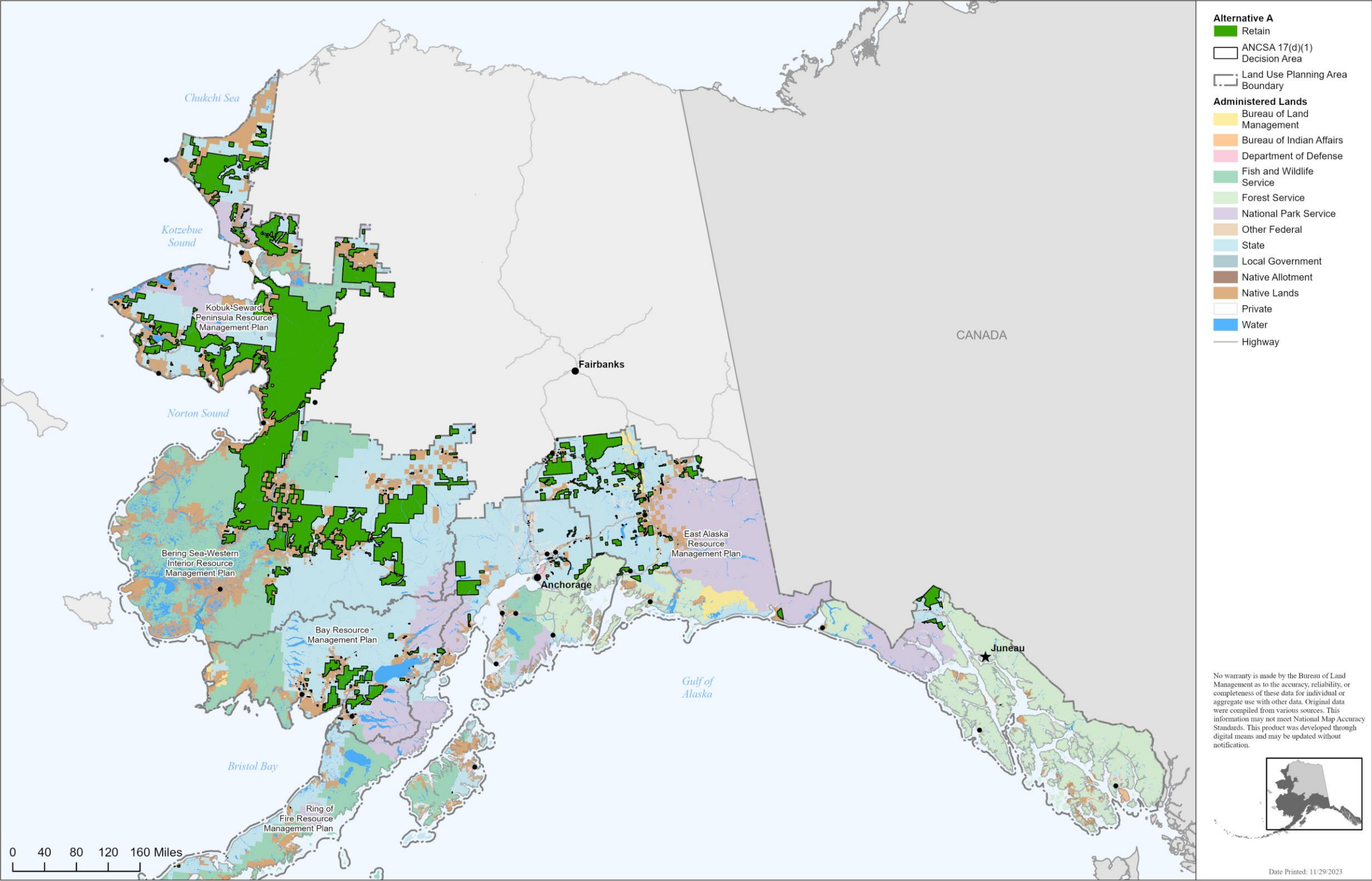


Figure 2.2-1. All planning areas Alternative A.

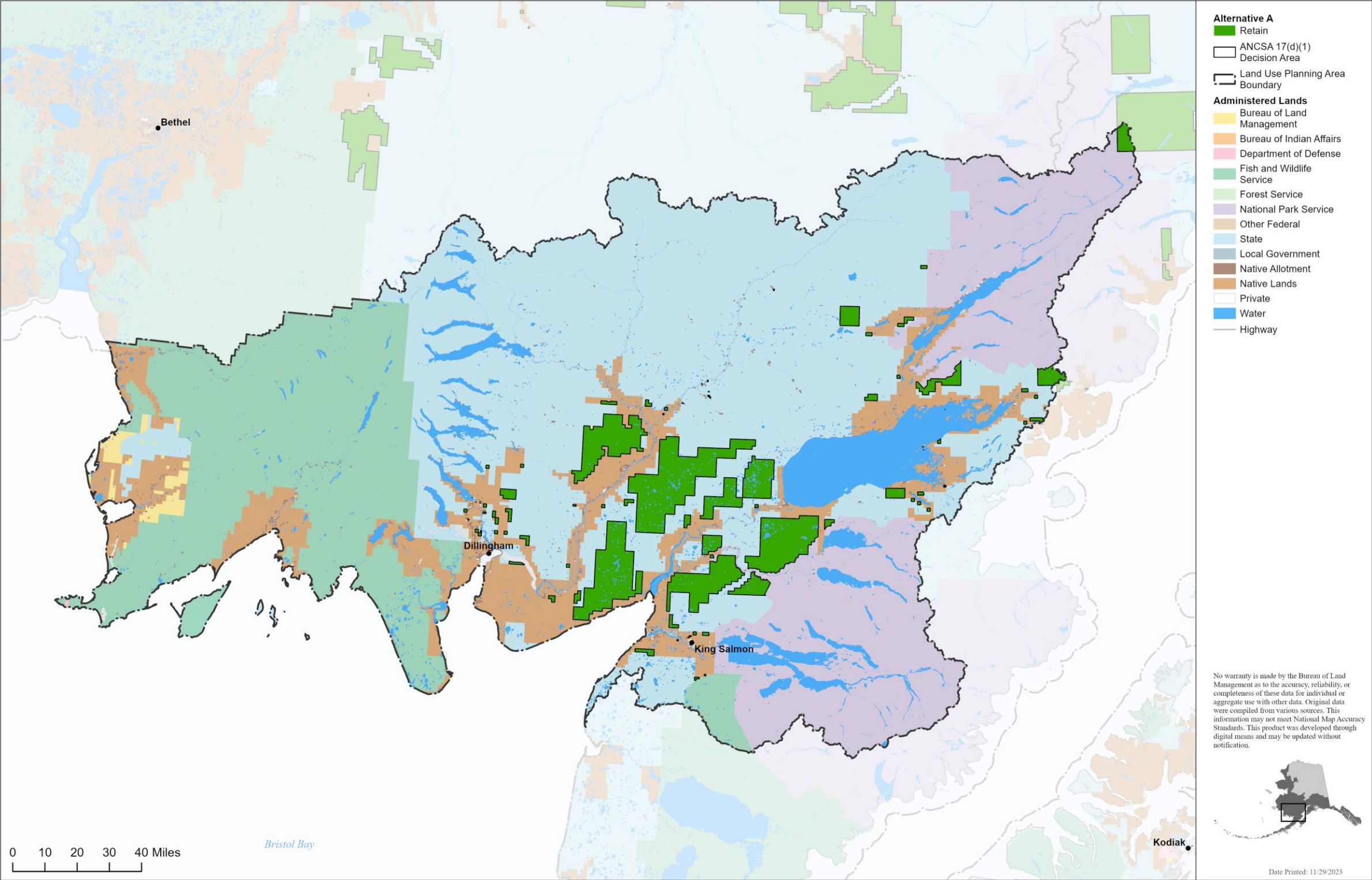


Figure 2.2-2. Bay planning area Alternative A.

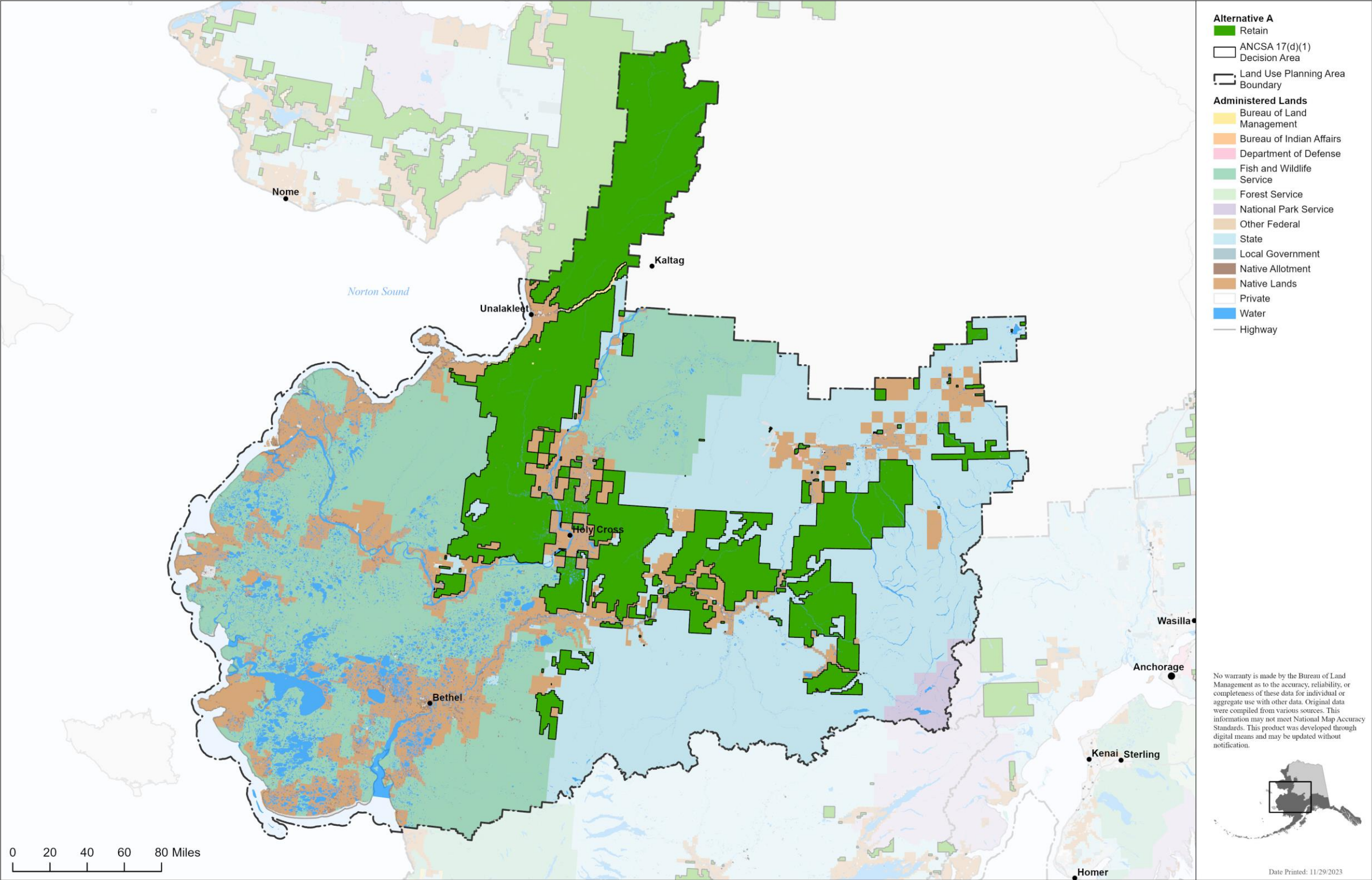


Figure 2.2-3. Bering Sea-Western Interior planning area Alternative A.

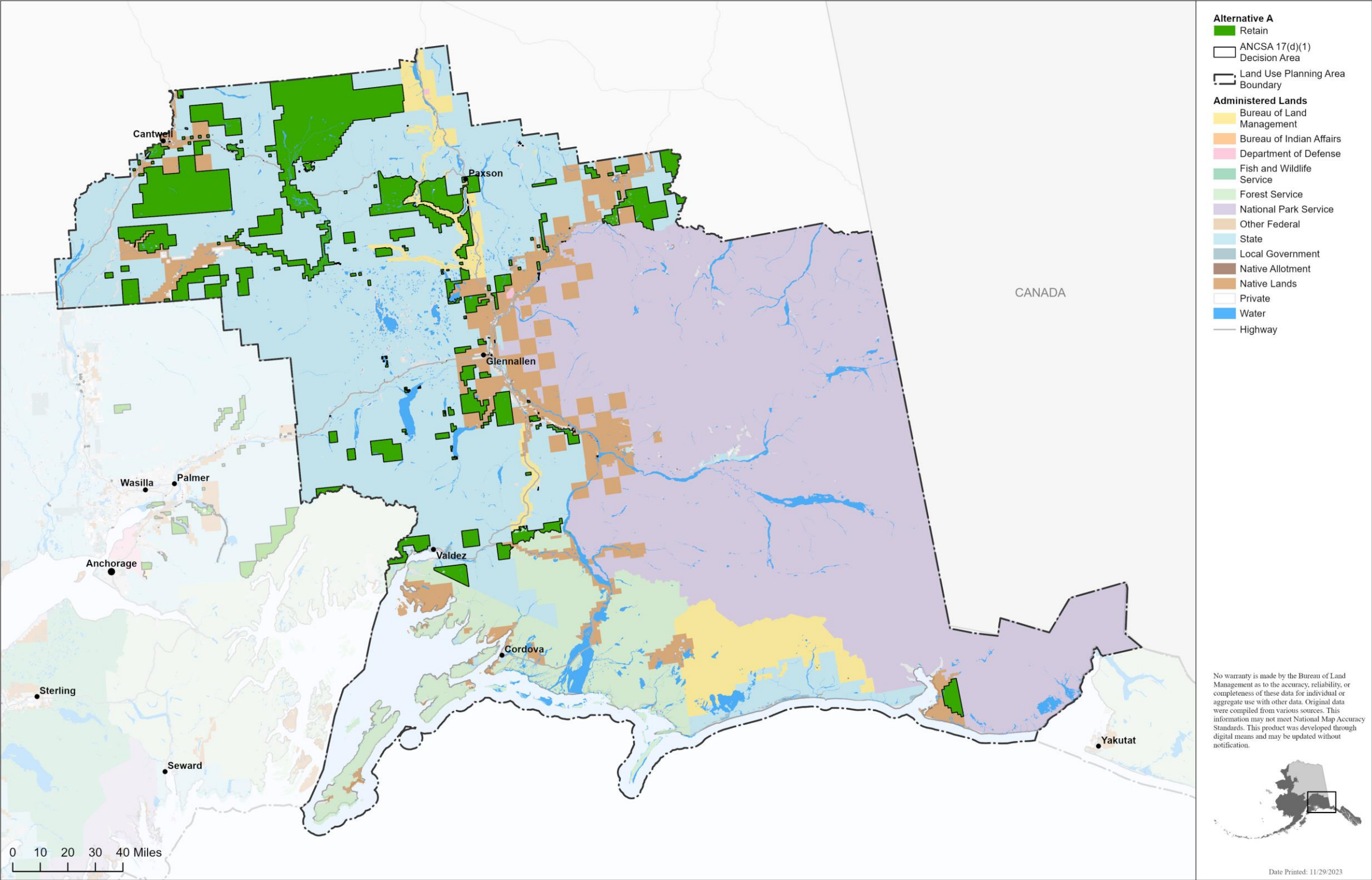


Figure 2.2-4. East Alaska planning area Alternative A.

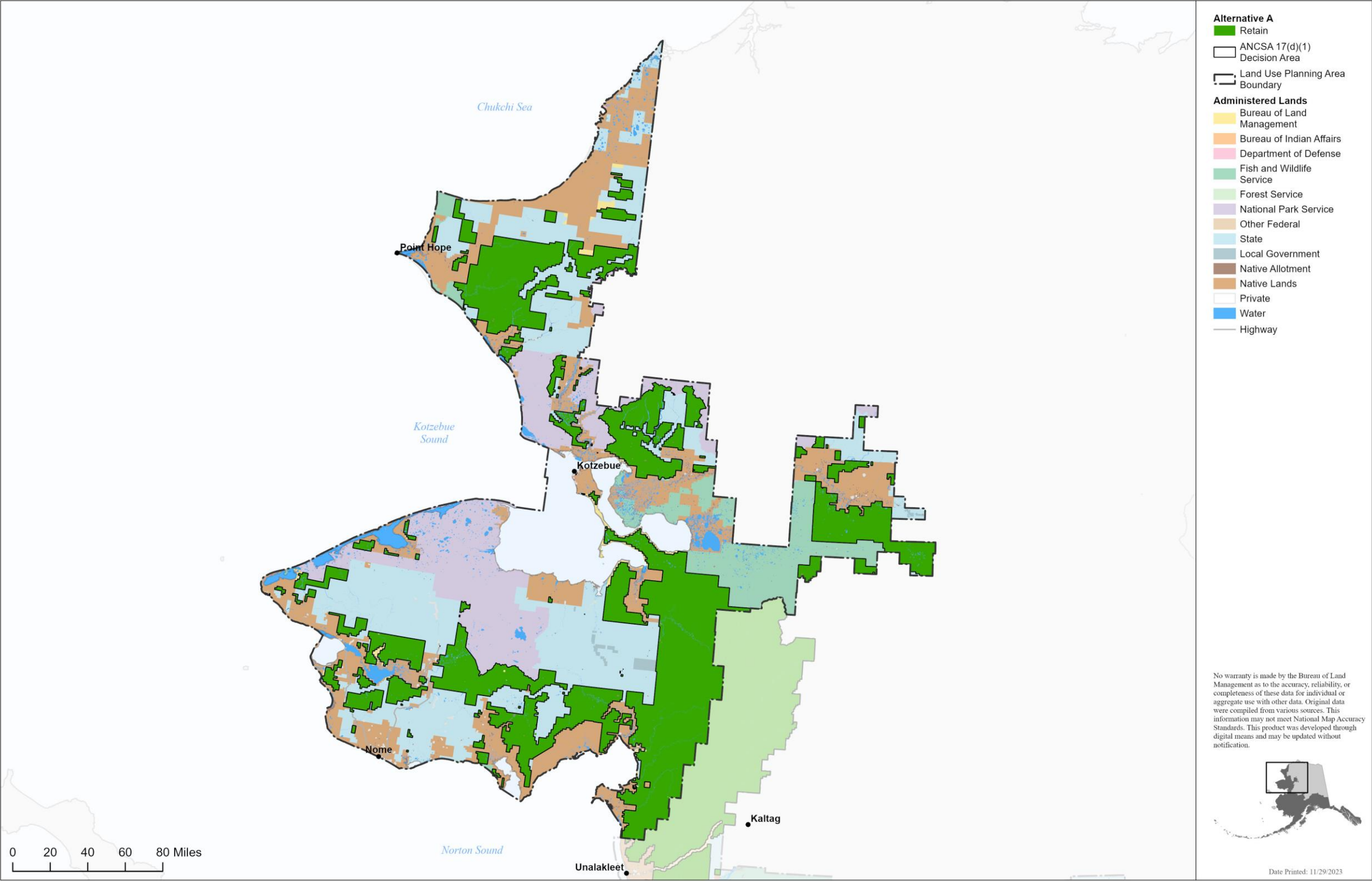


Figure 2.2-5. Kobuk-Seward Peninsula planning area Alternative A.

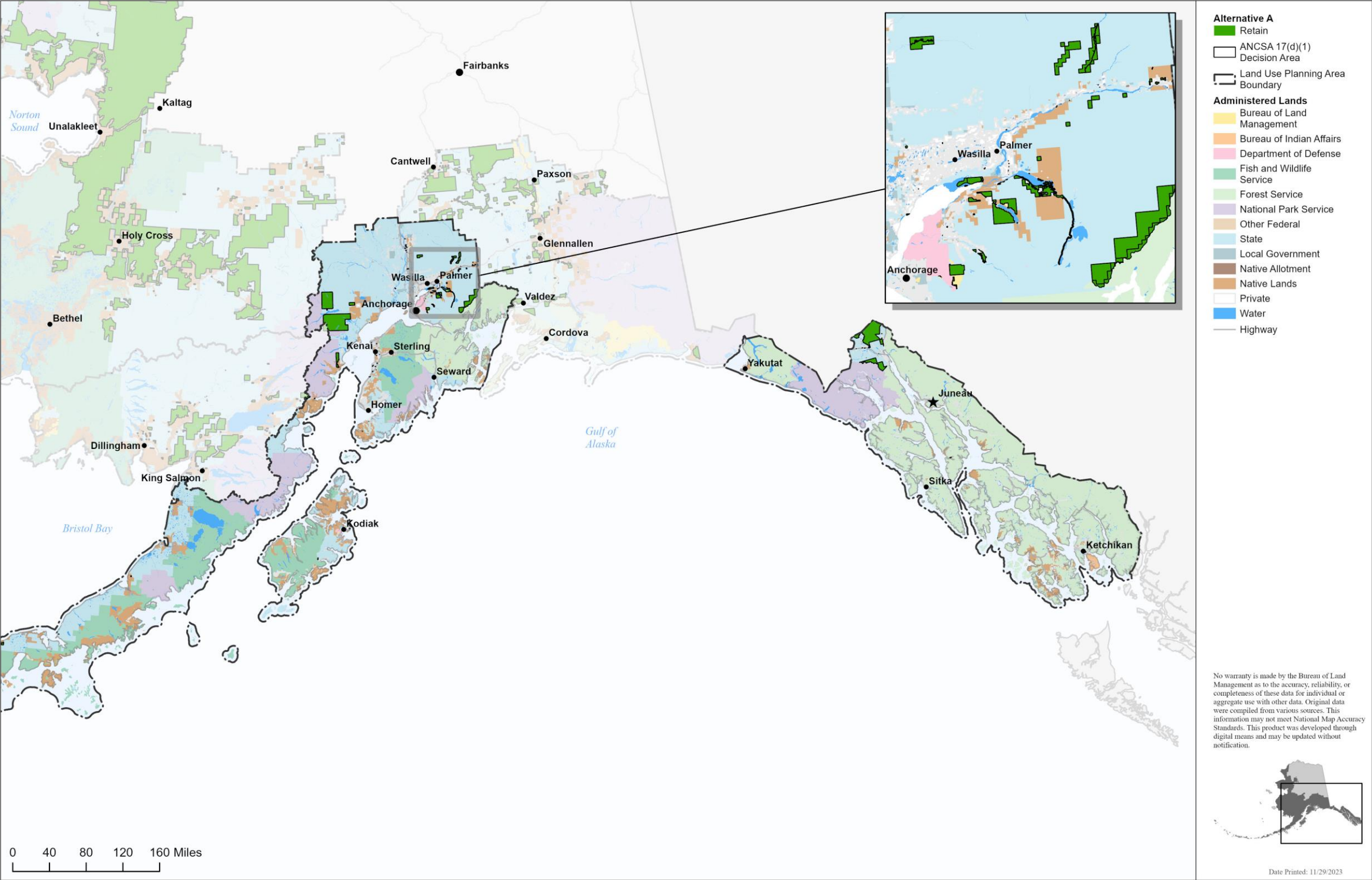


Figure 2.2-6. Ring of Fire planning area Alternative A.

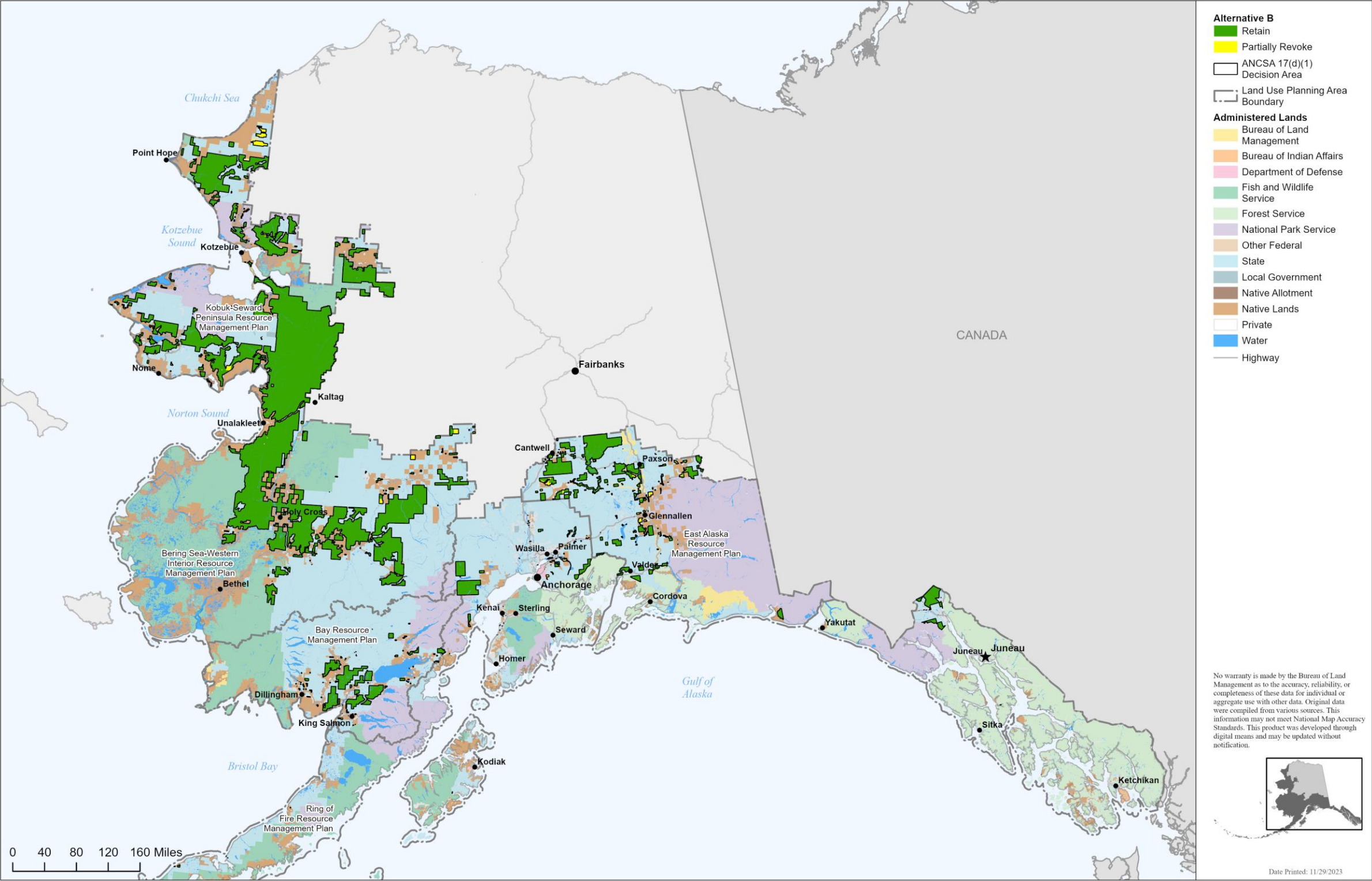


Figure 2.3-1. All planning areas Alternative B.

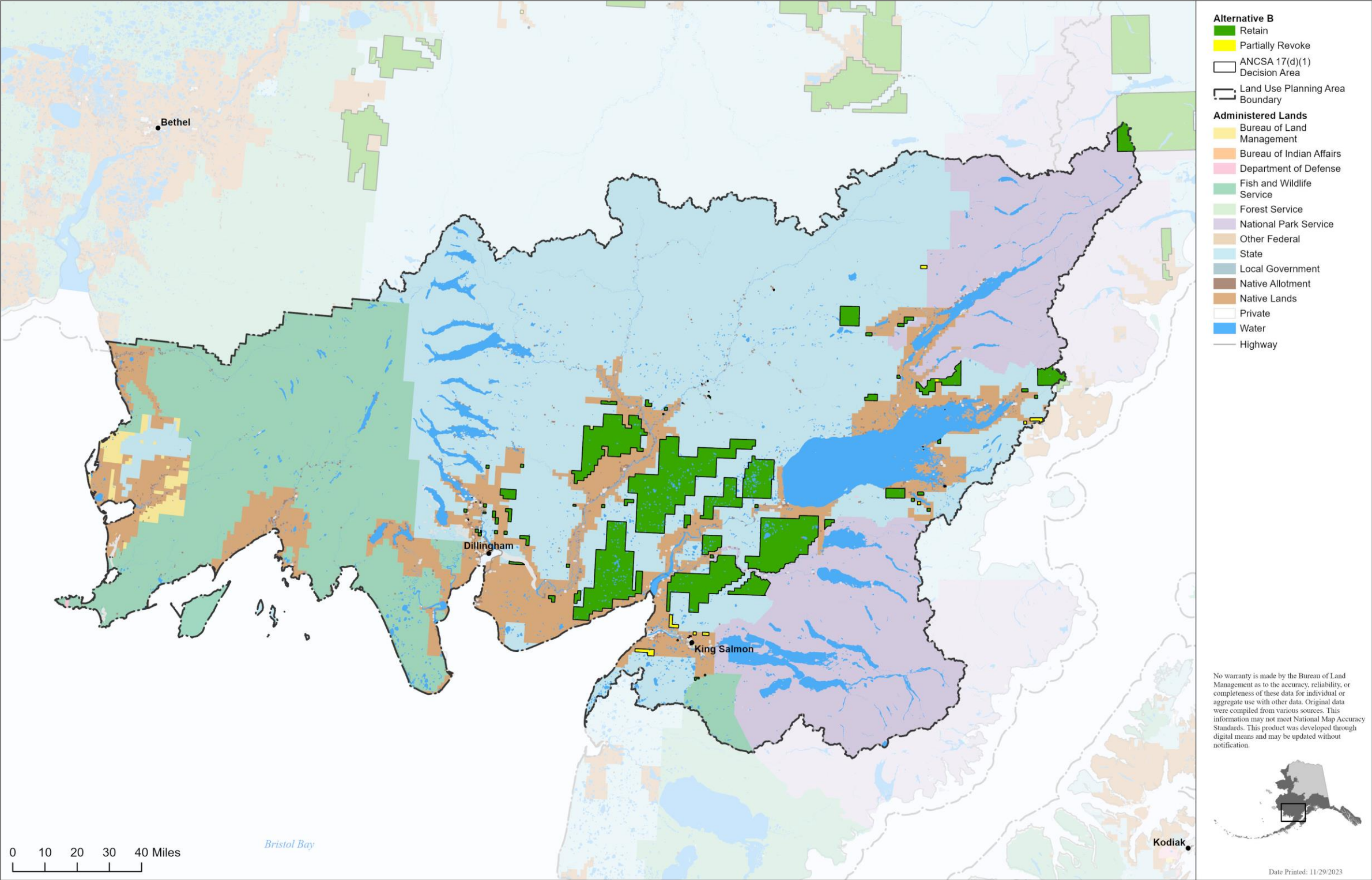


Figure 2.3-2. Bay planning area Alternative B.

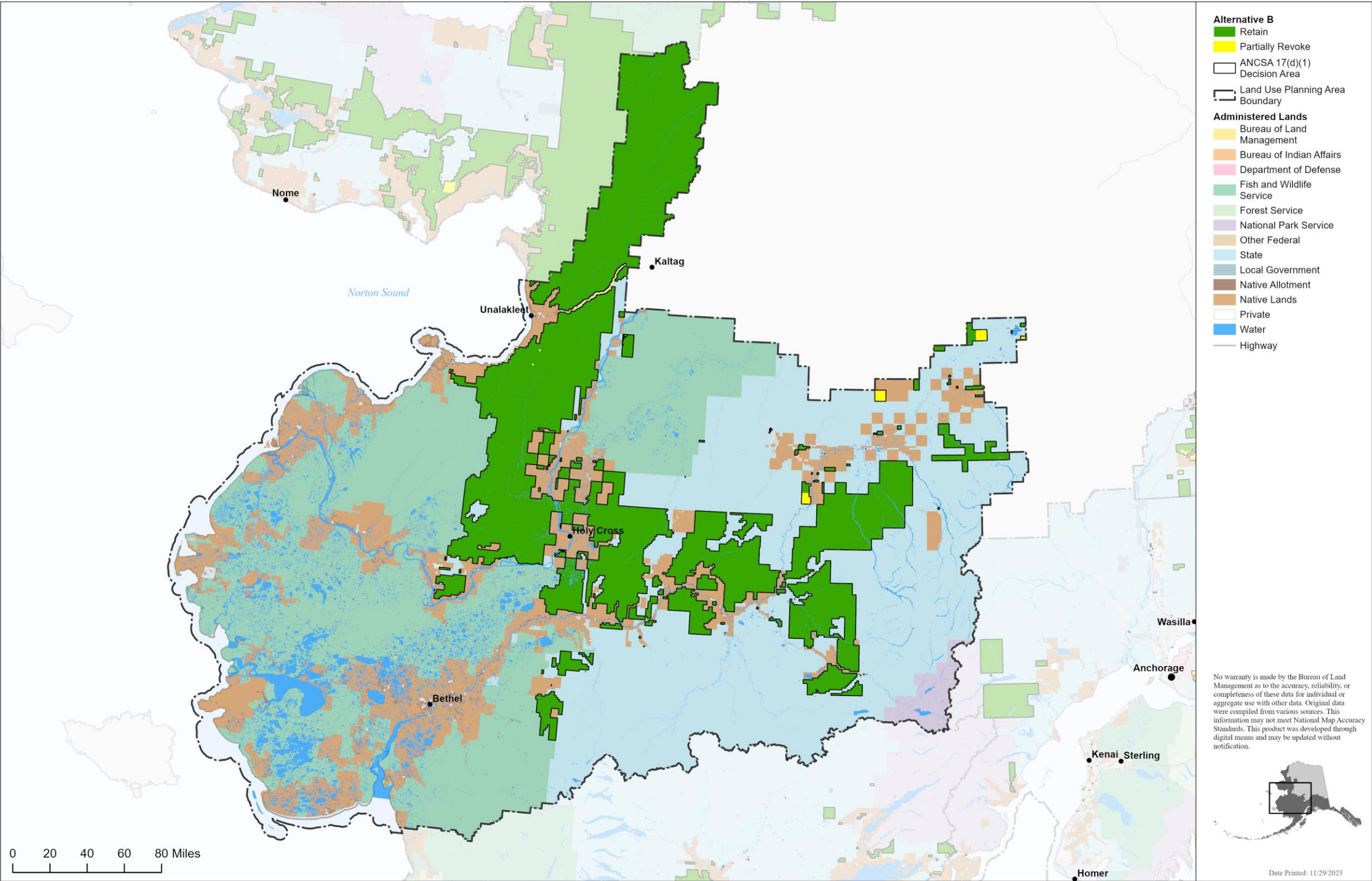


Figure 2.3-3. Bering Sea-Western Interior planning area Alternative B.

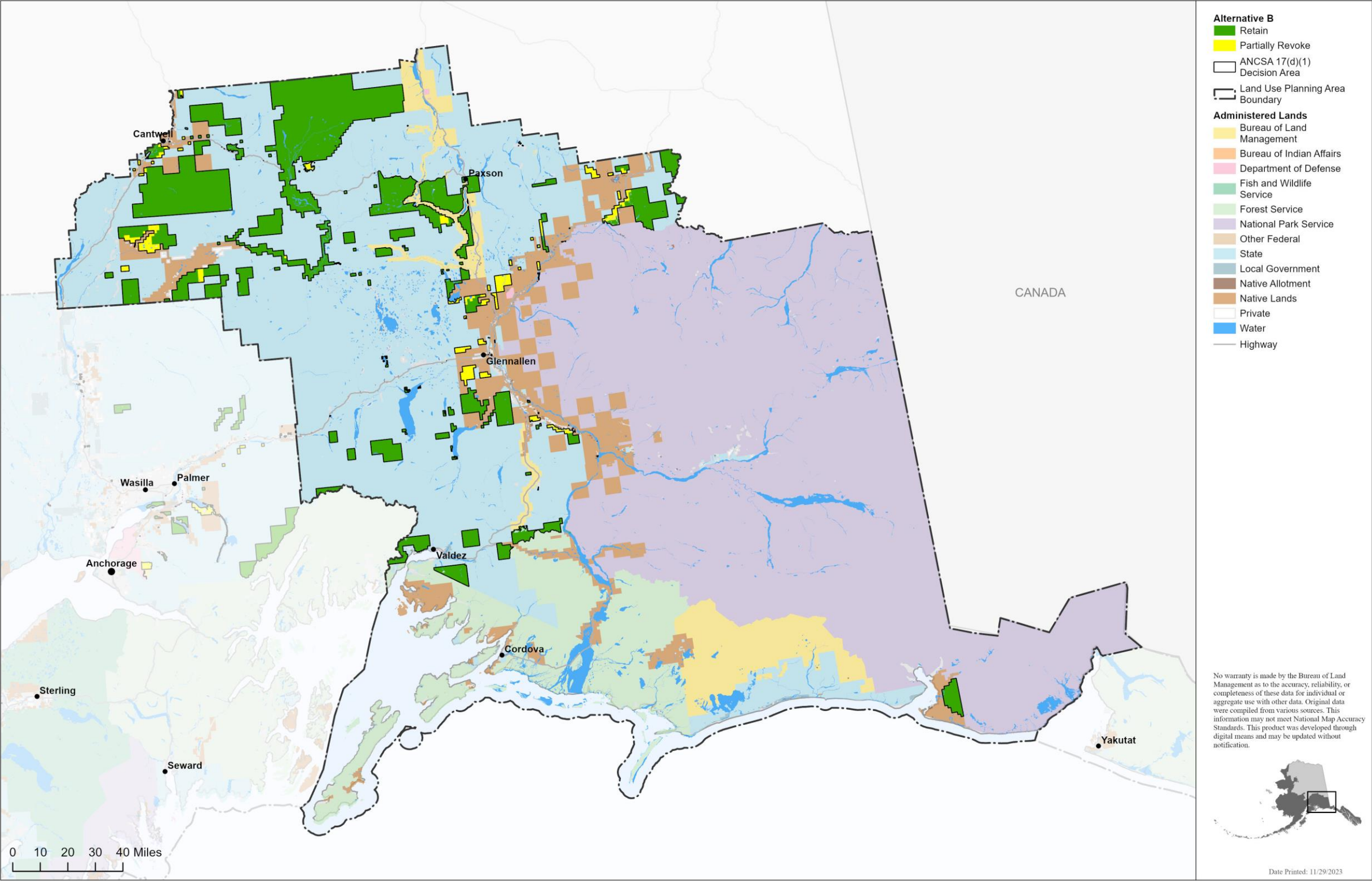


Figure 2.3-4. East Alaska planning area Alternative B.

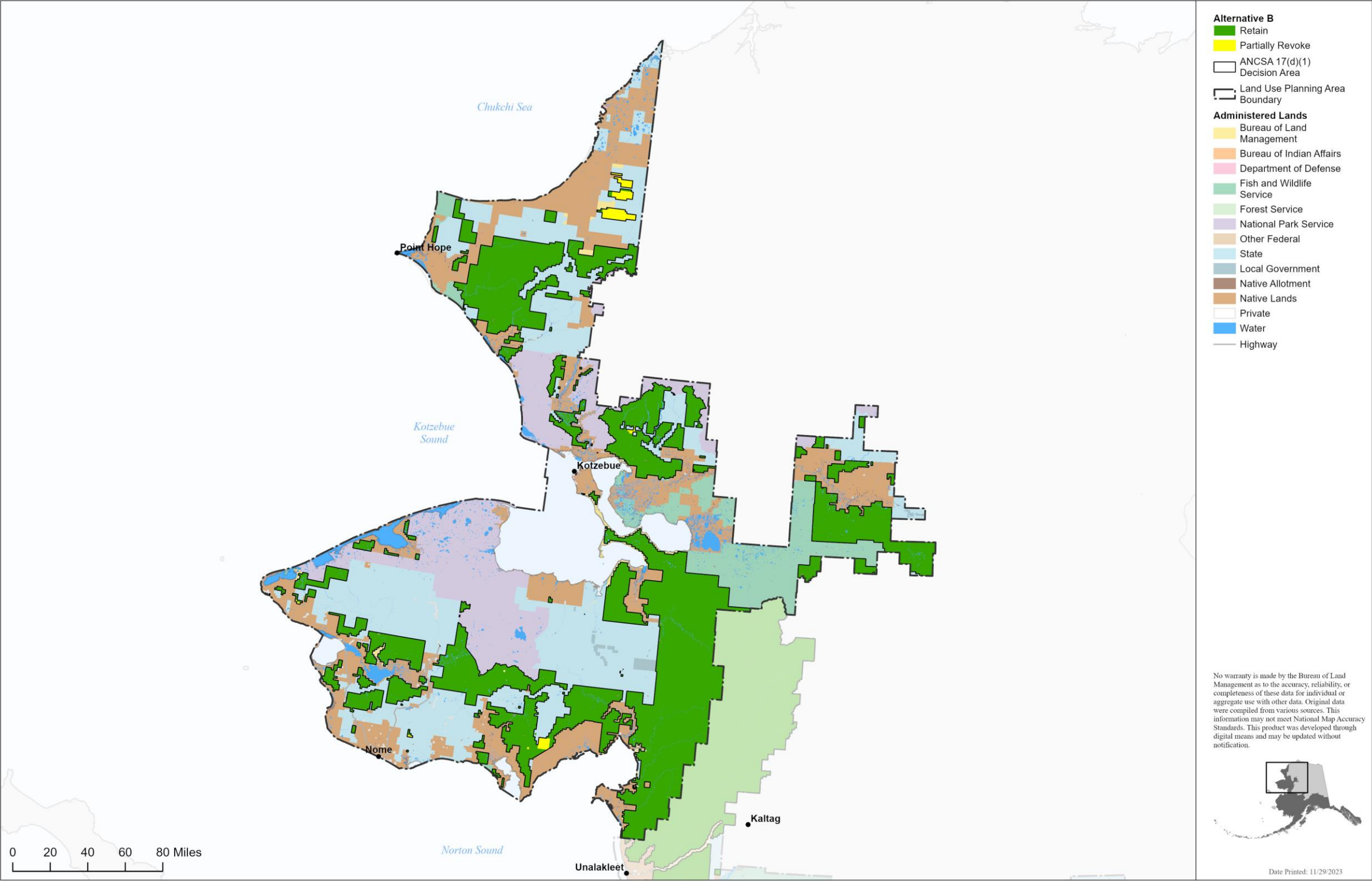


Figure 2.3-5. Kobuk-Seward Peninsula planning area Alternative B.

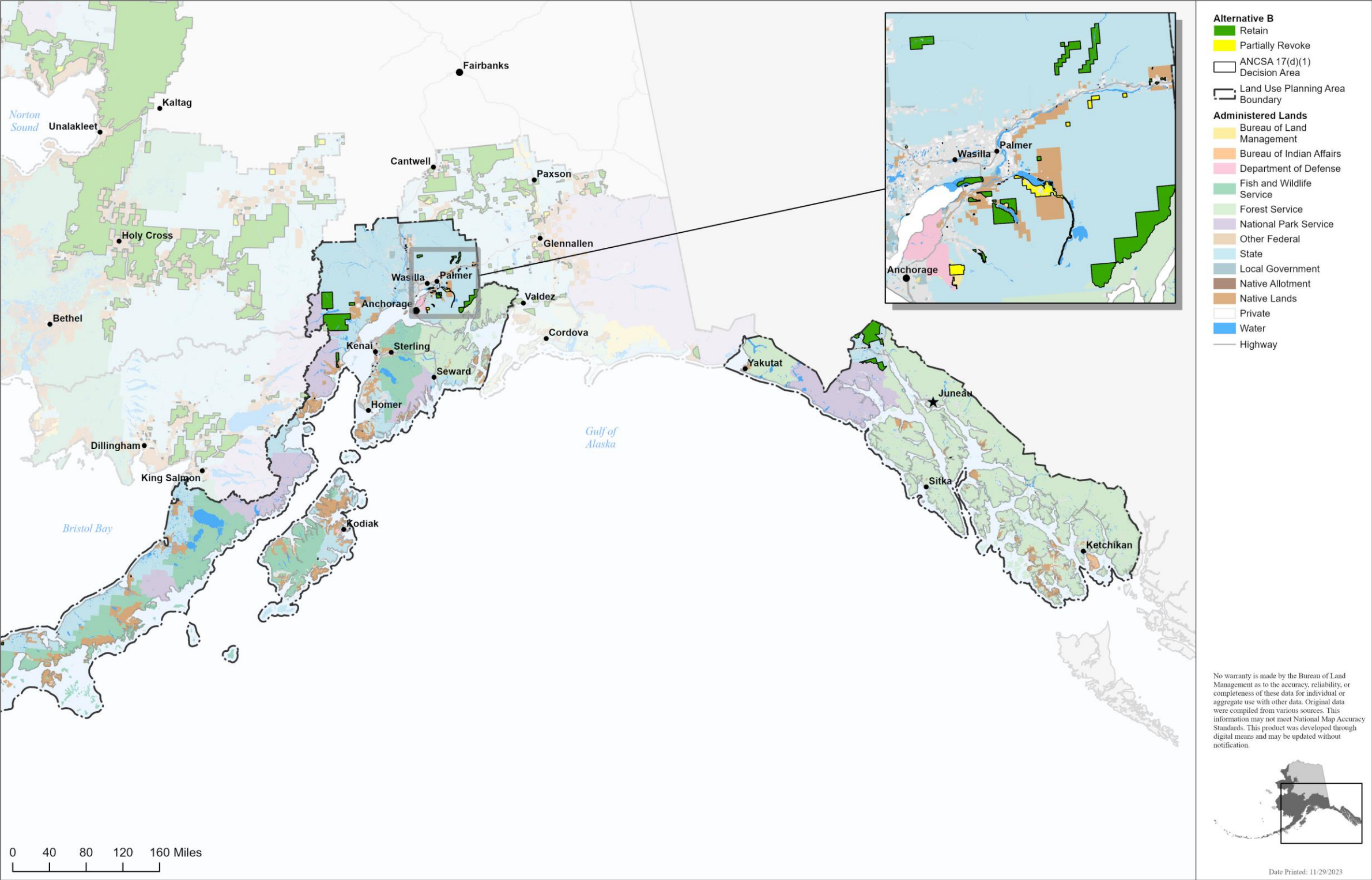


Figure 2.3-6. Ring of Fire planning area Alternative B.

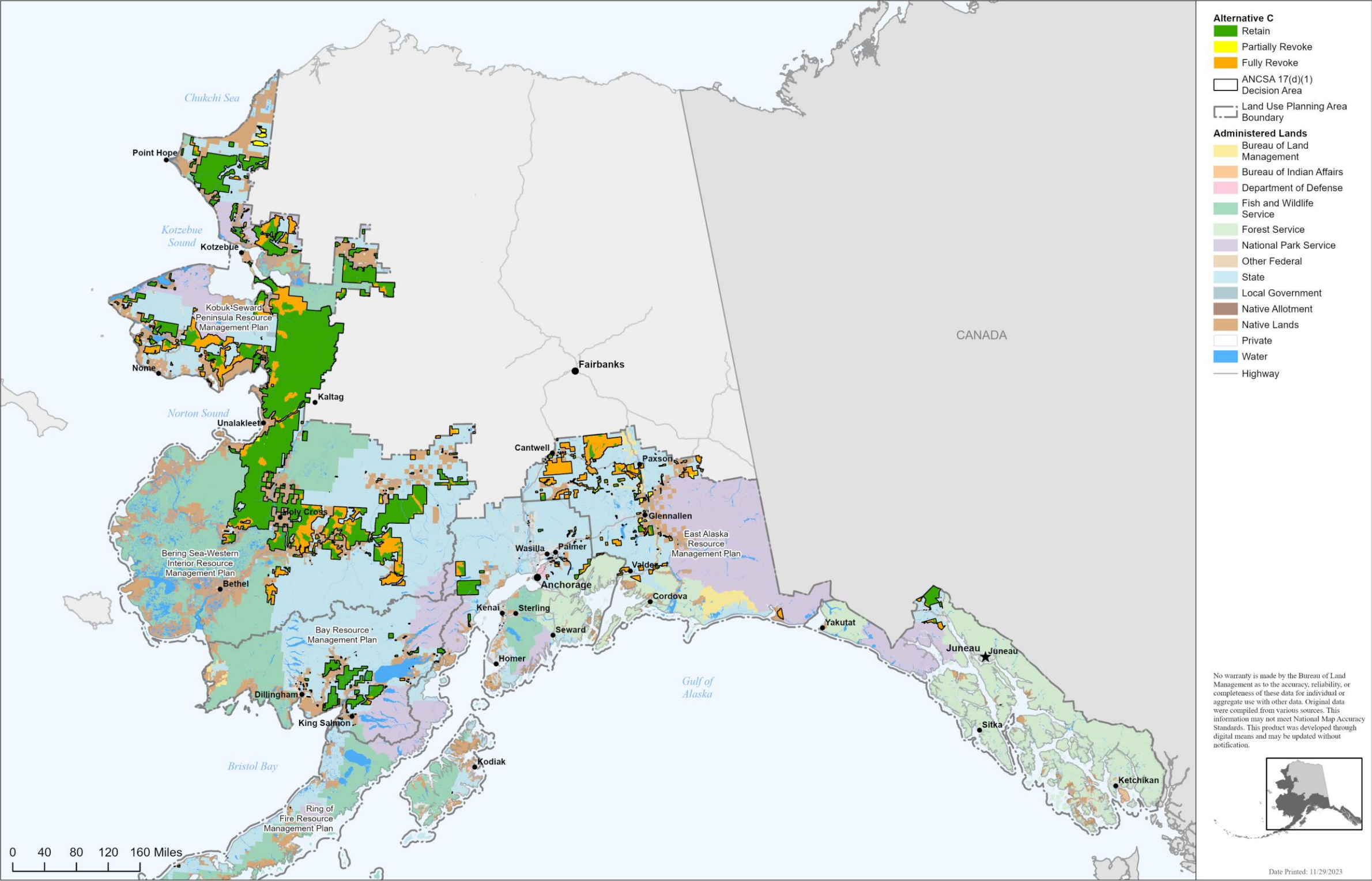


Figure 2.4-1. All planning areas Alternative C.

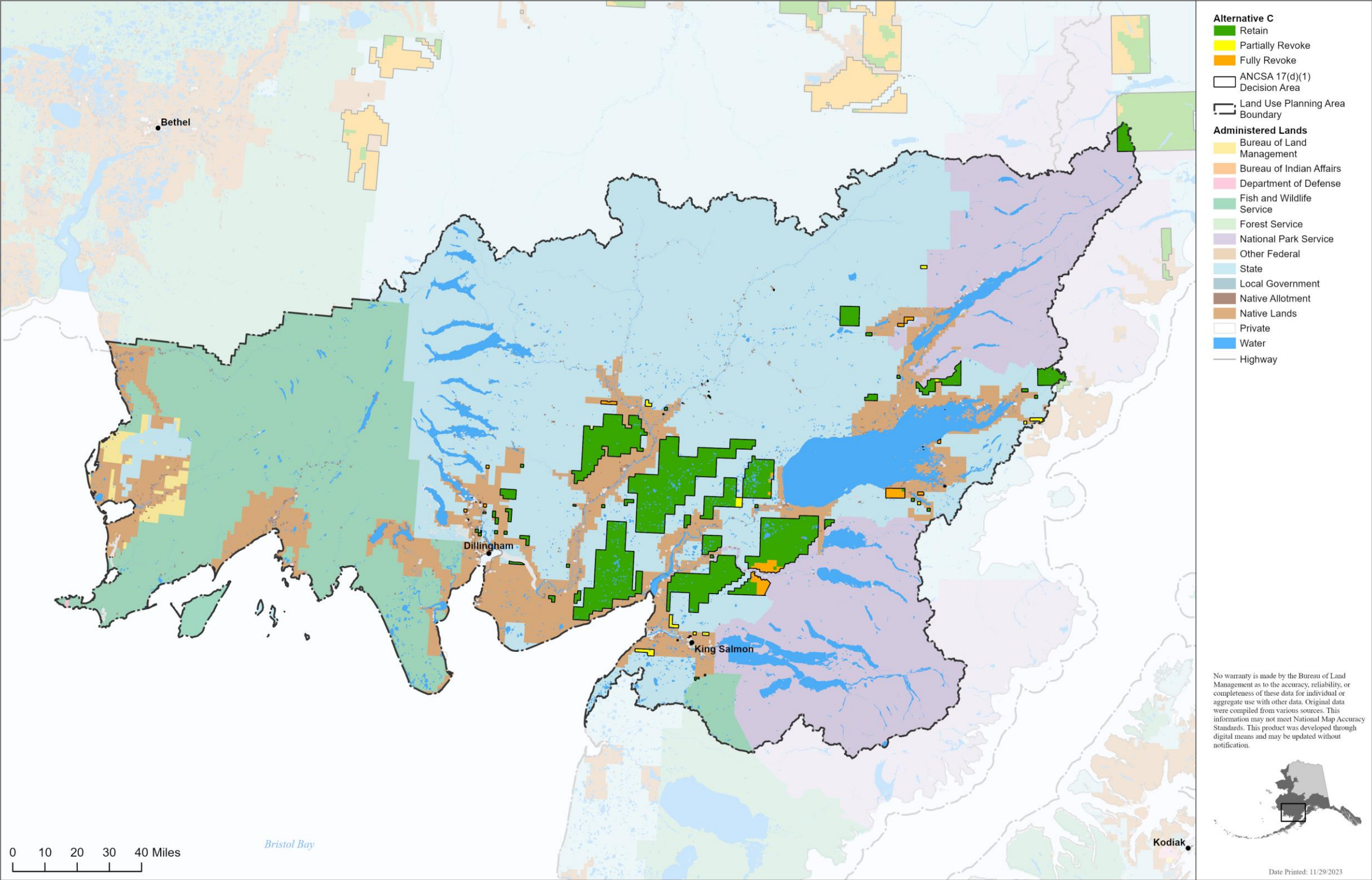


Figure 2.4-2. Bay planning area Alternative C.

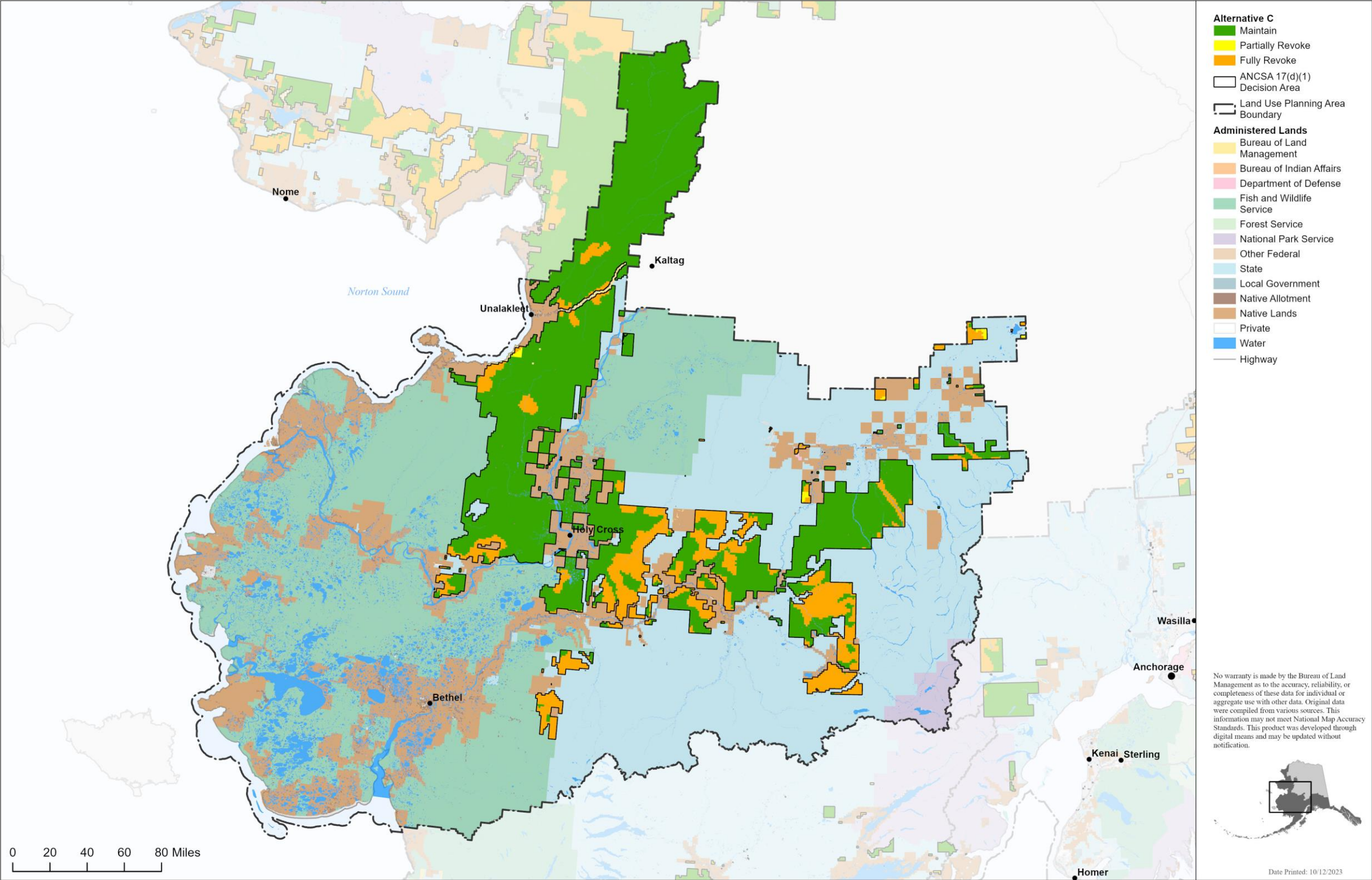


Figure 2.4-3. Bering Sea-Western Interior planning area Alternative C.

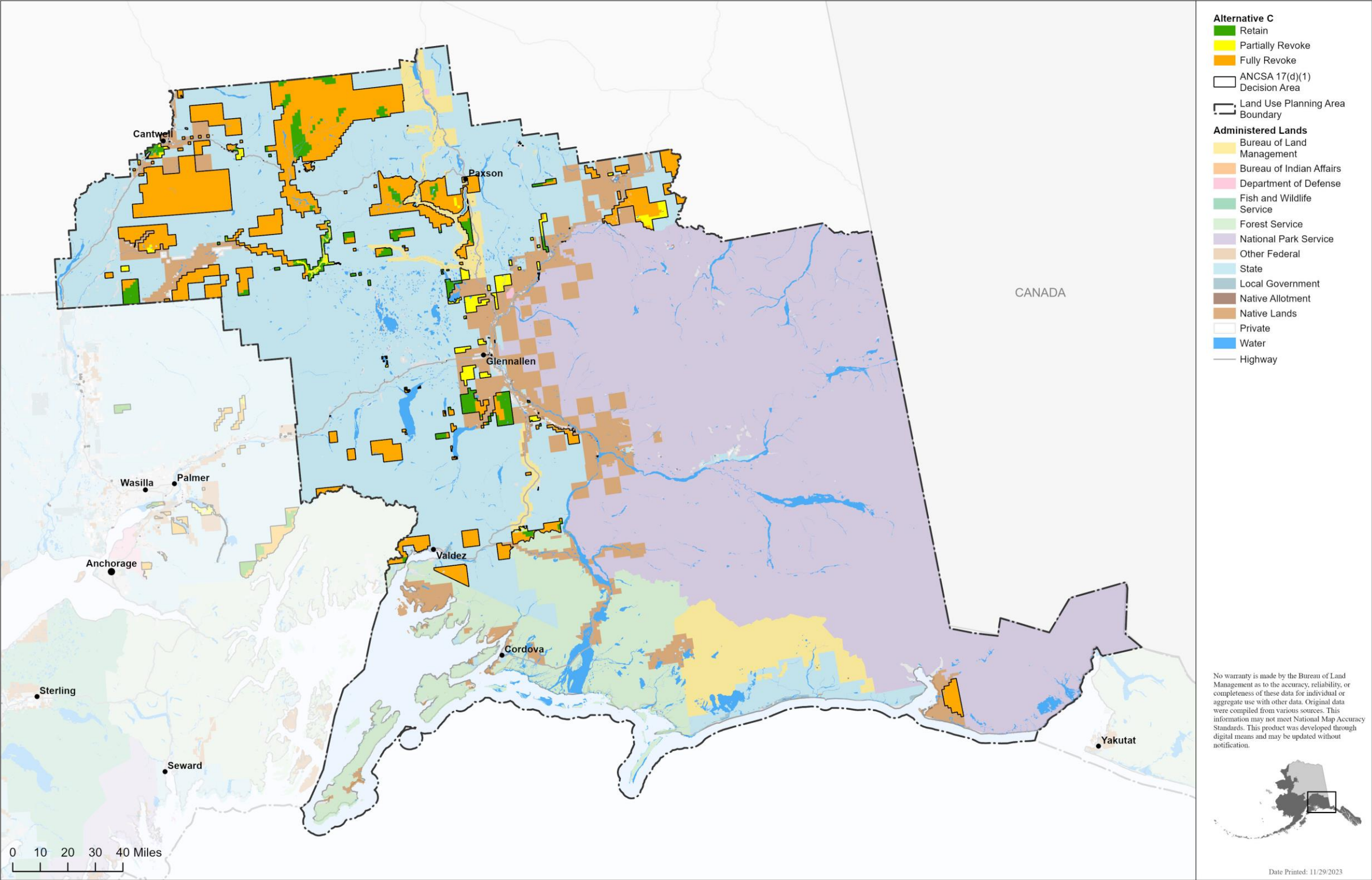


Figure 2.4-4 East Alaska planning area Alternative C.

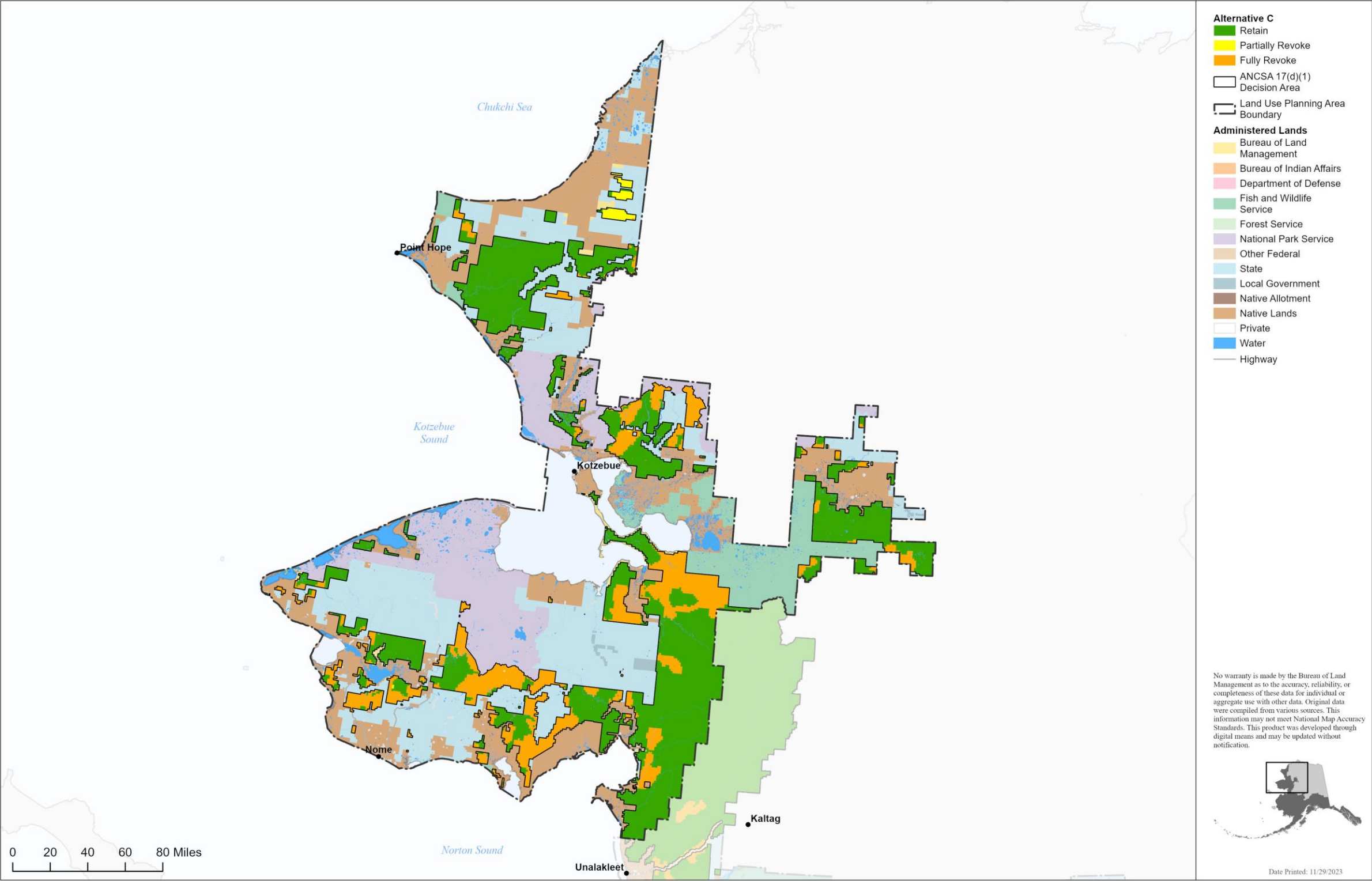


Figure 2.4-5. Kobuk-Seward Peninsula planning area Alternative C.

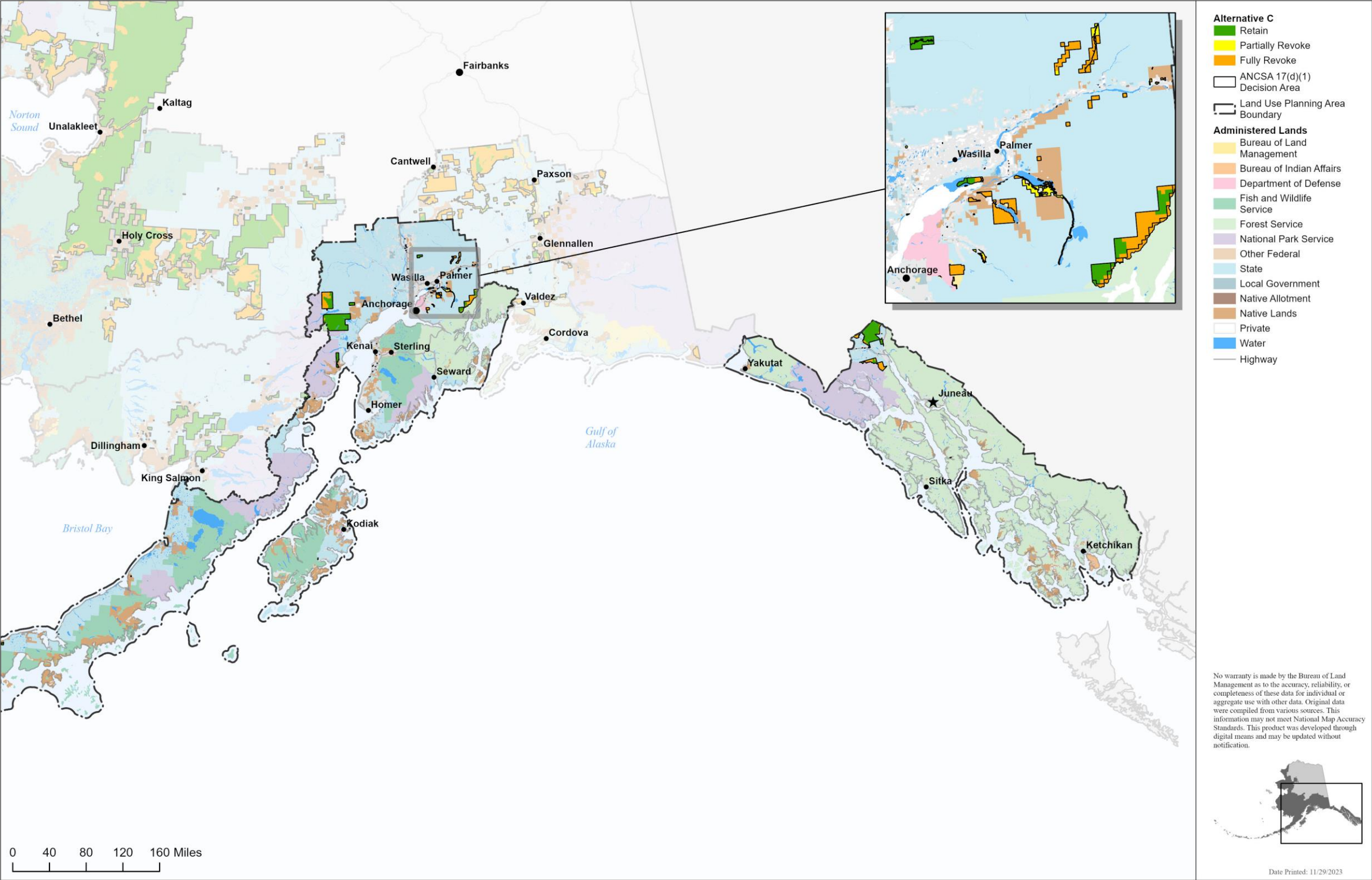


Figure 2.4-6. Ring of Fire planning area Alternative C.

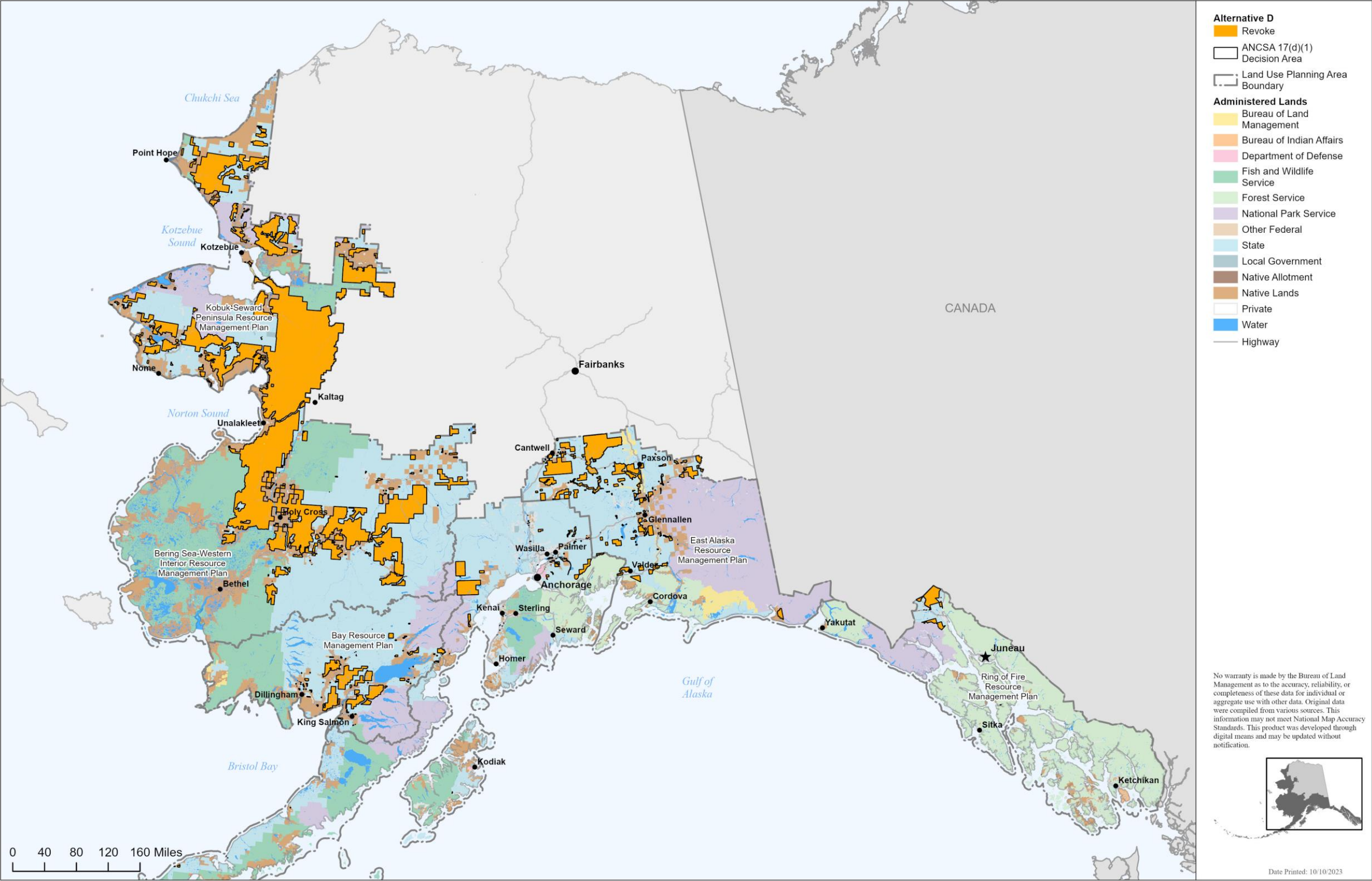


Figure 2.5-1. All planning areas Alternative D.

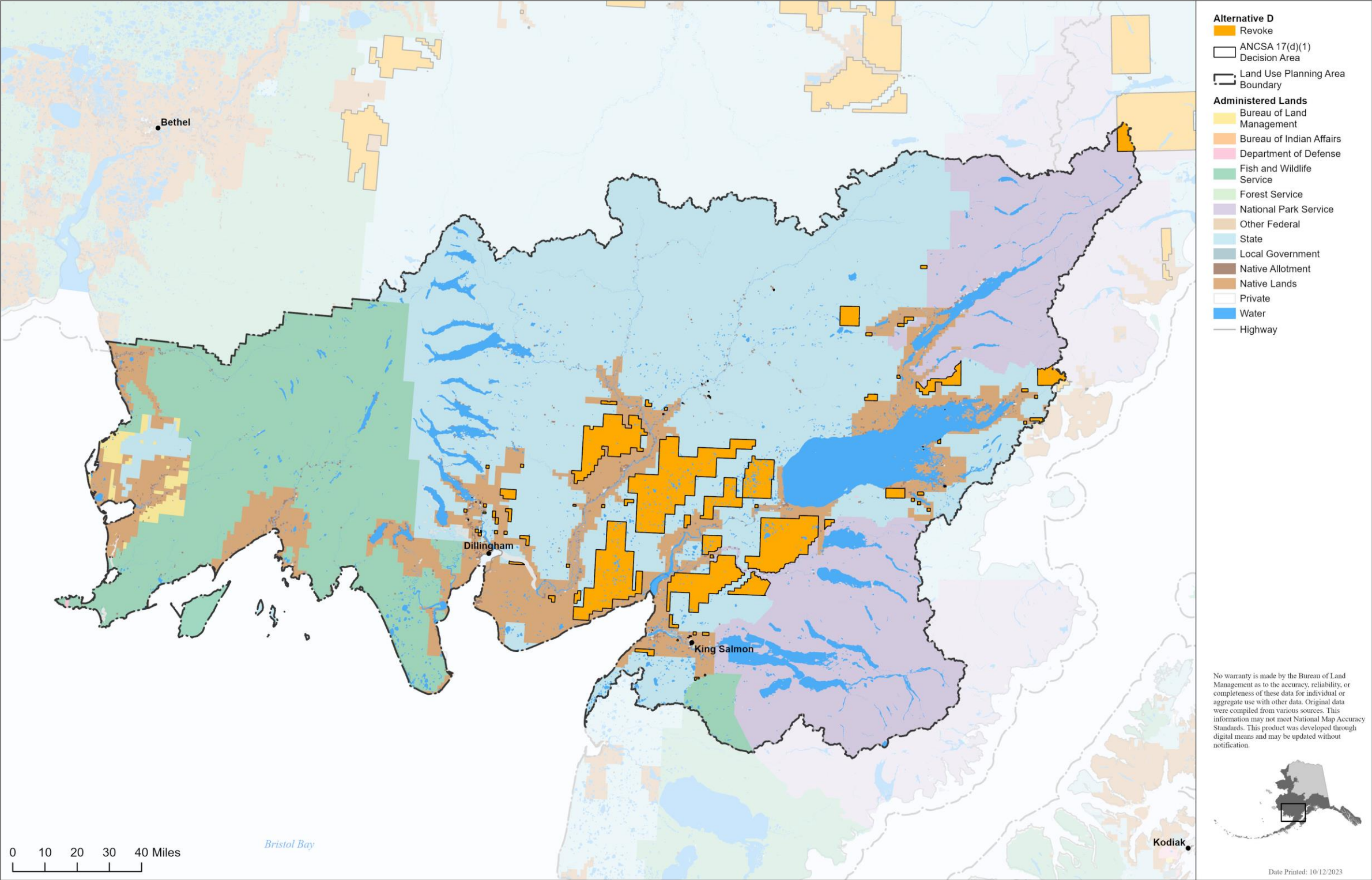


Figure 2.5-2. Bay planning area Alternative D.

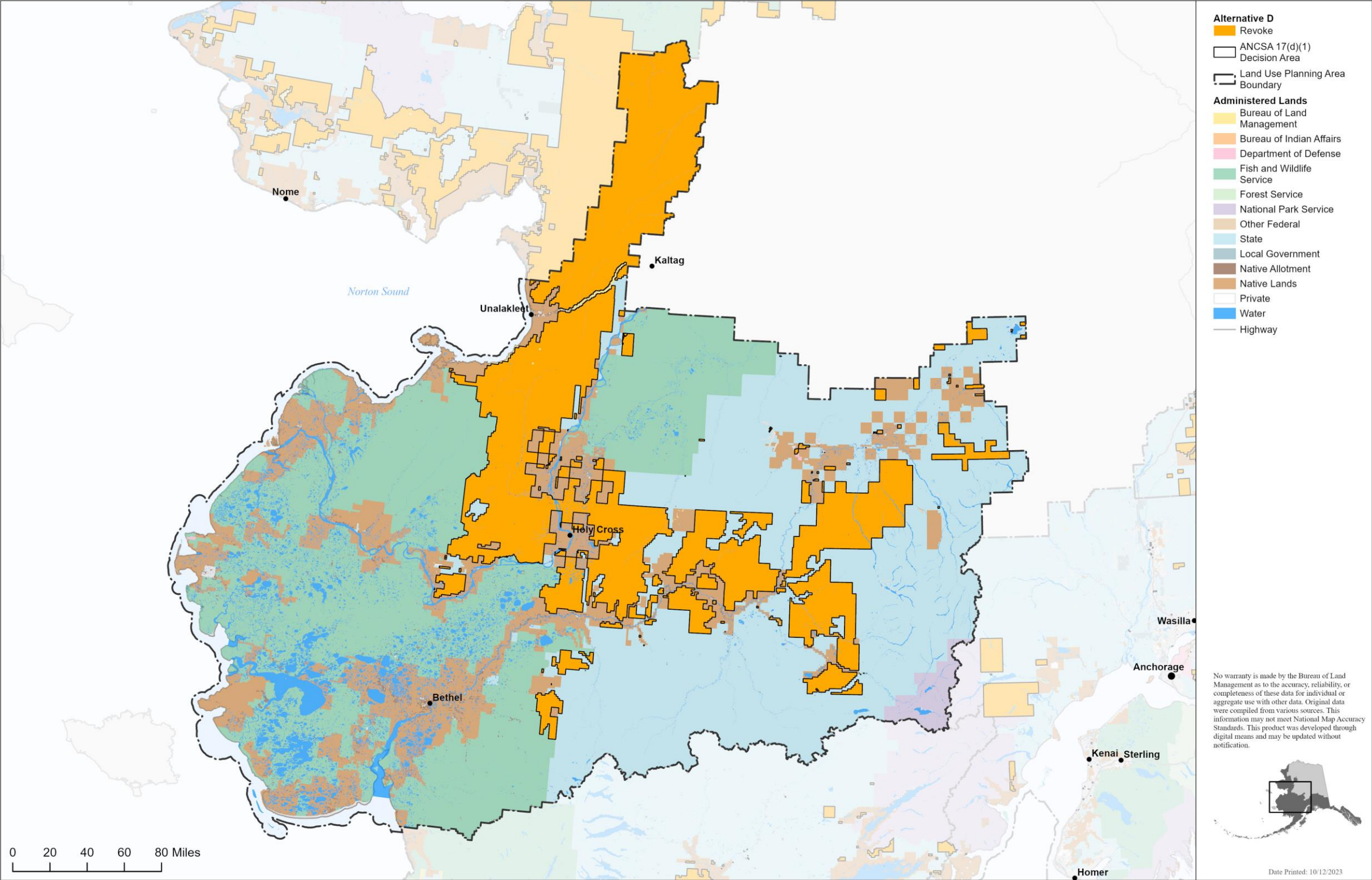


Figure 2.5-3 Bering Sea-Western Interior planning area Alternative D.

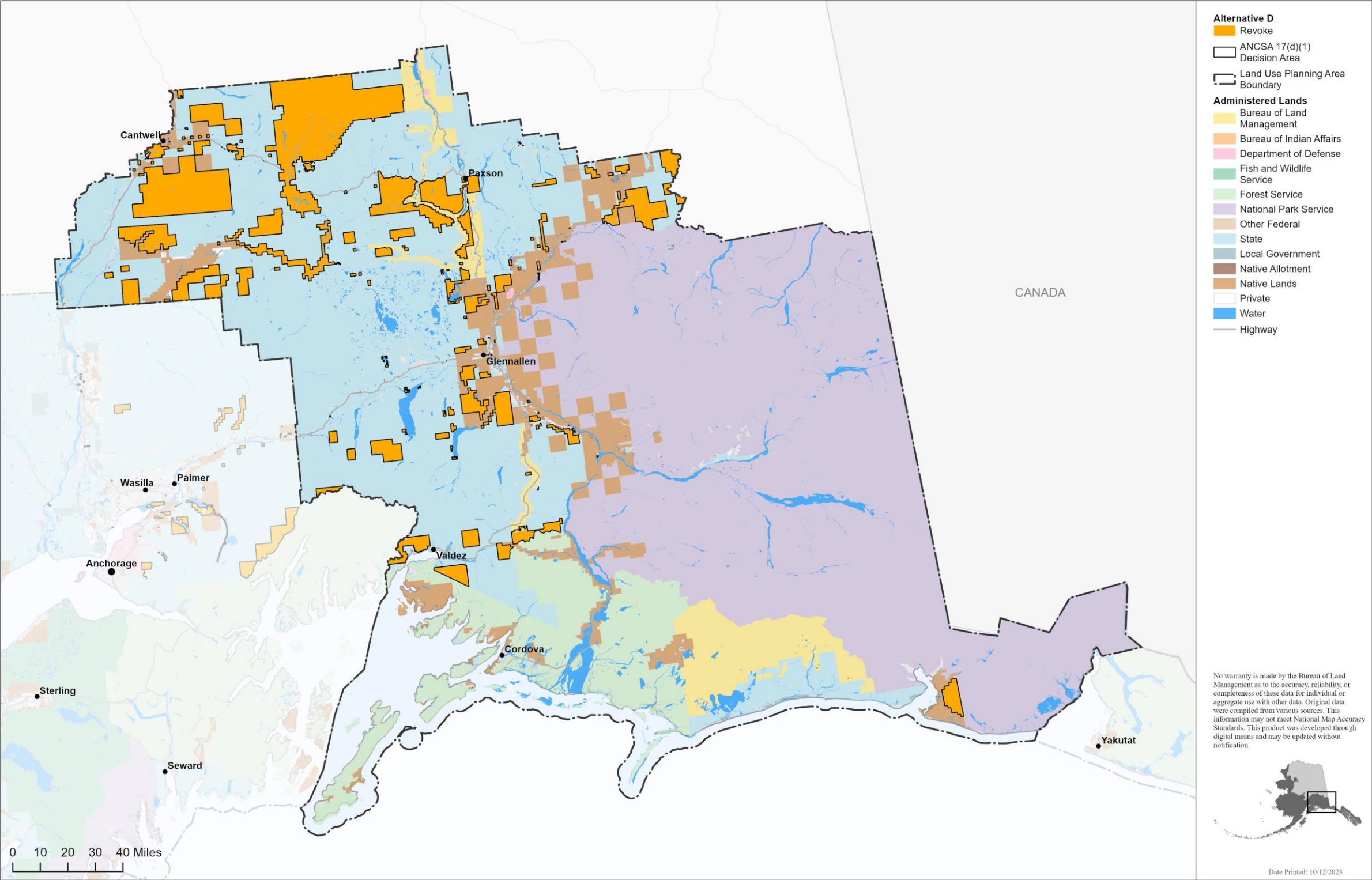


Figure 2.5-4 East Alaska planning area Alternative D.

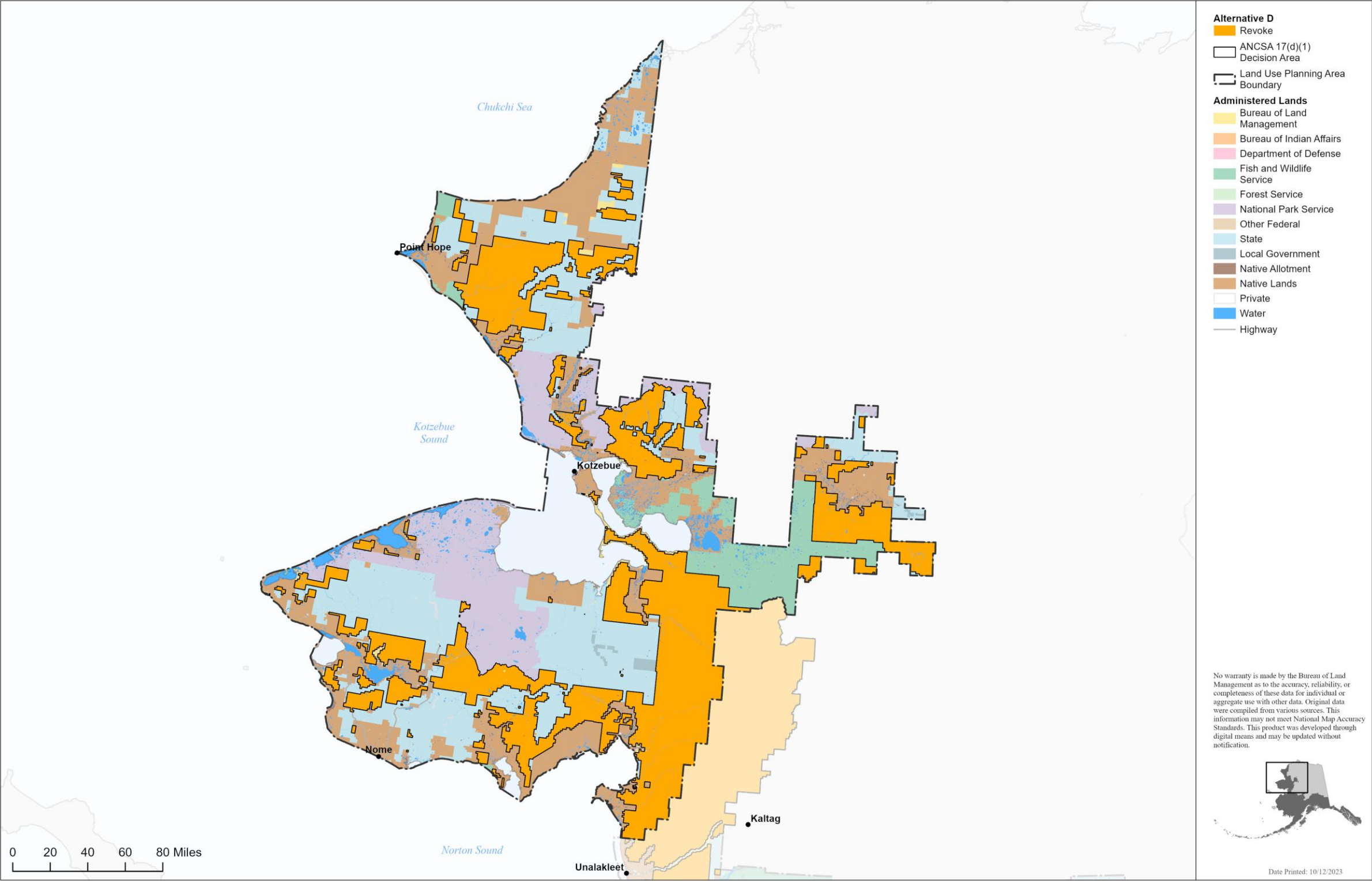


Figure 2.5-5. Kobuk-Seward Peninsula planning area Alternative D.

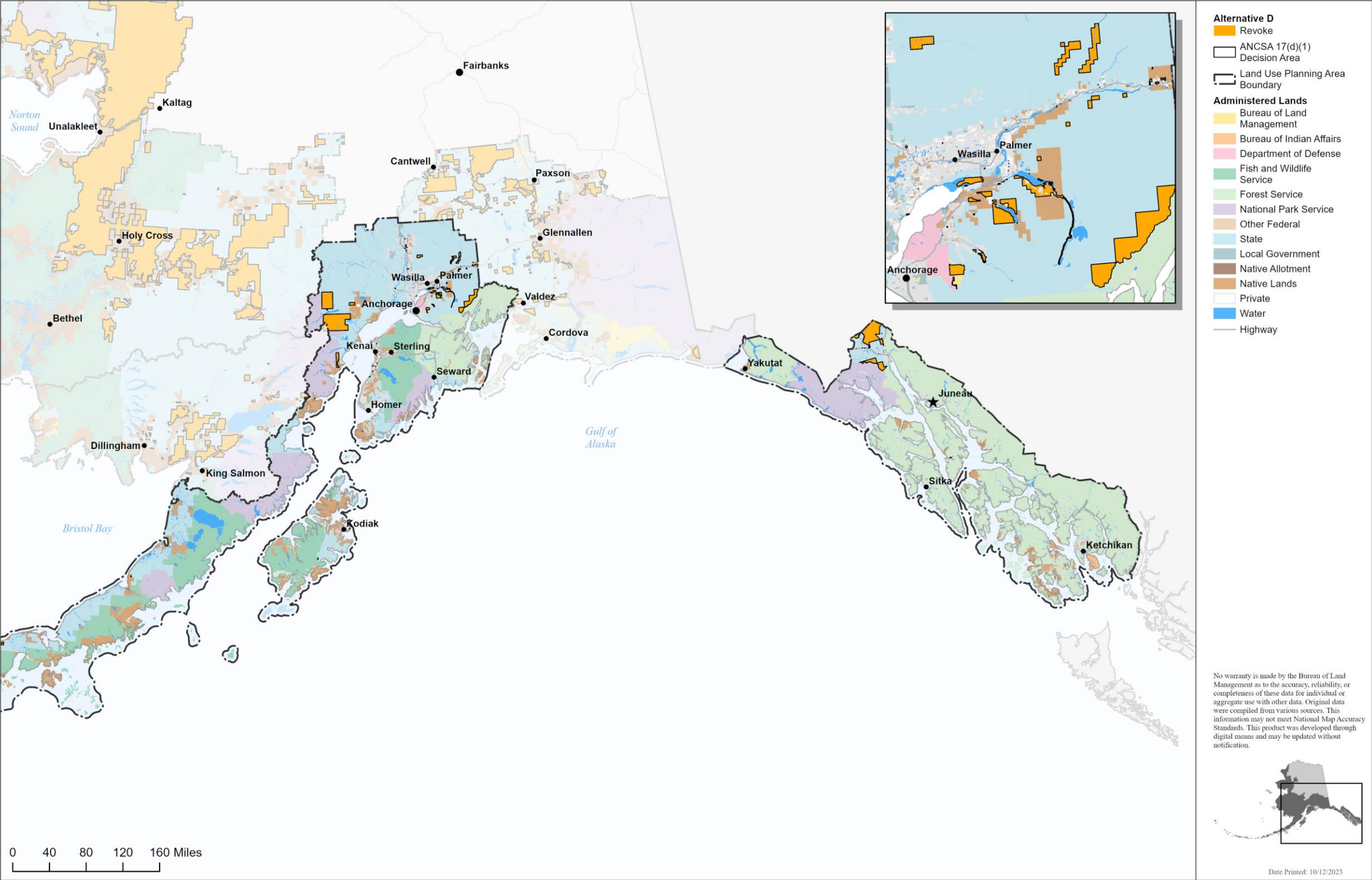


Figure 2.5-6. Ring of Fire planning area Alternative D.

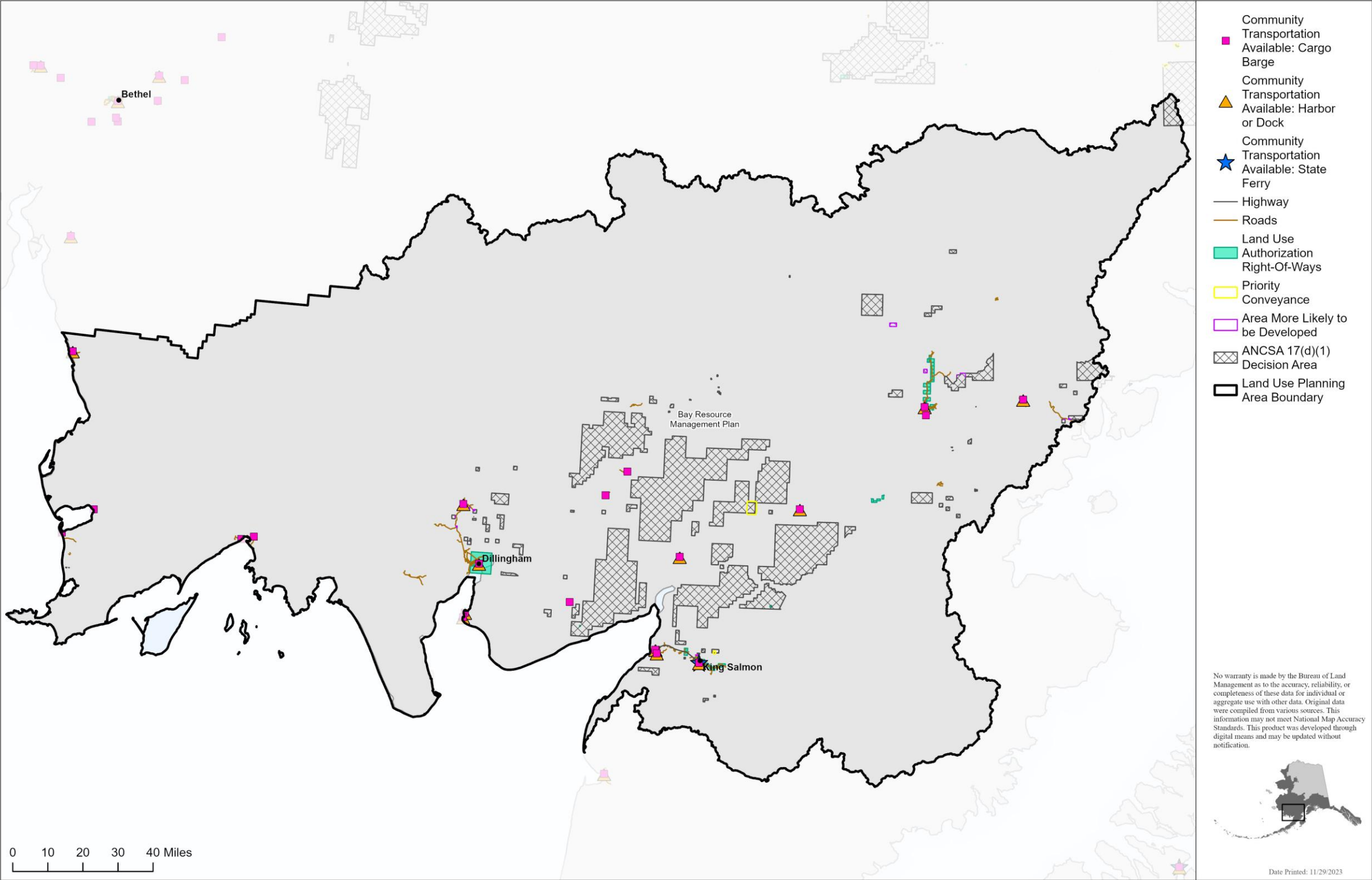


Figure 3.1-1. Past and present actions in the Bay planning area.

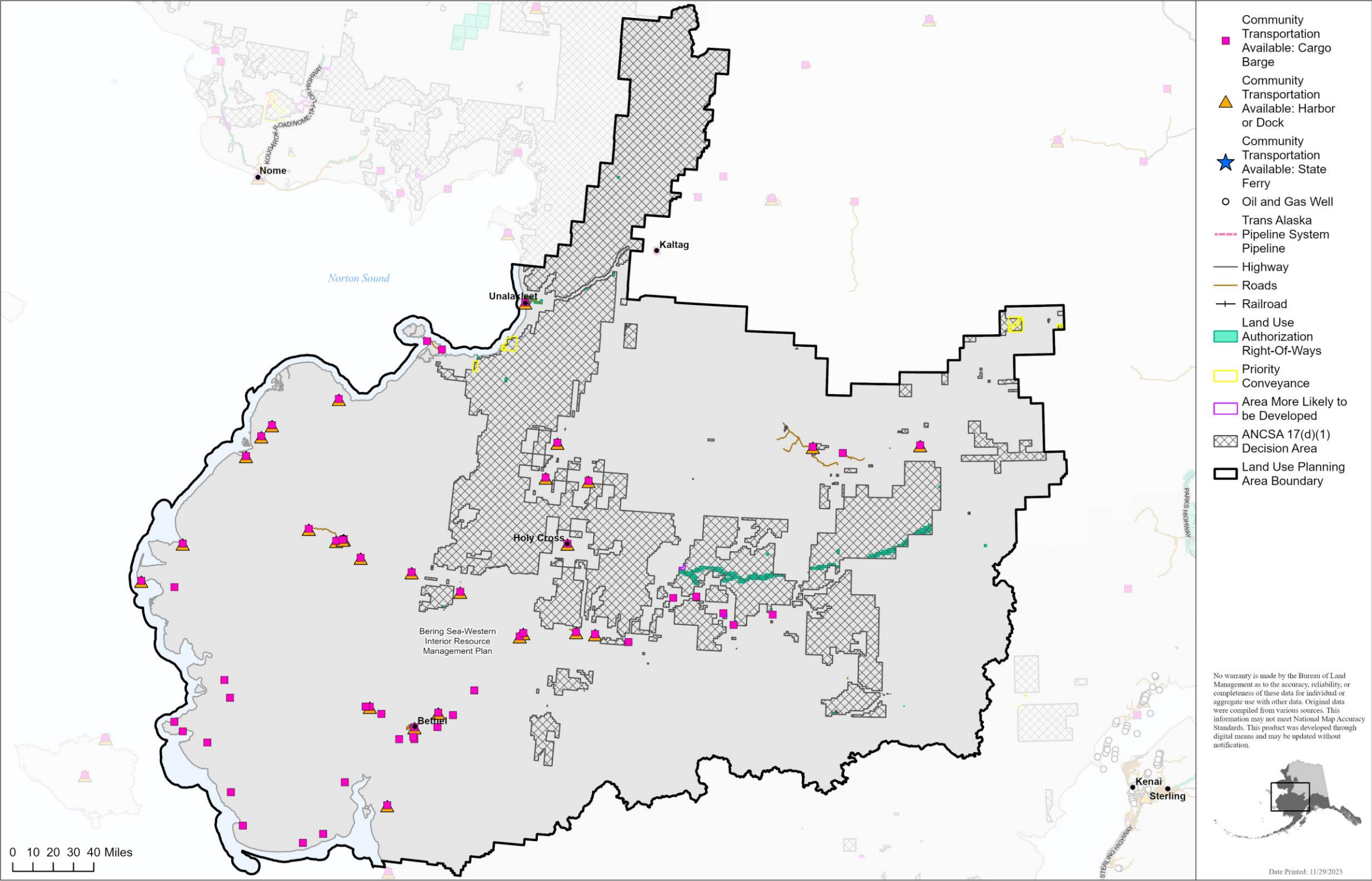


Figure 3.1-2. Past and present actions in the Bering Sea-Western Interior planning area.

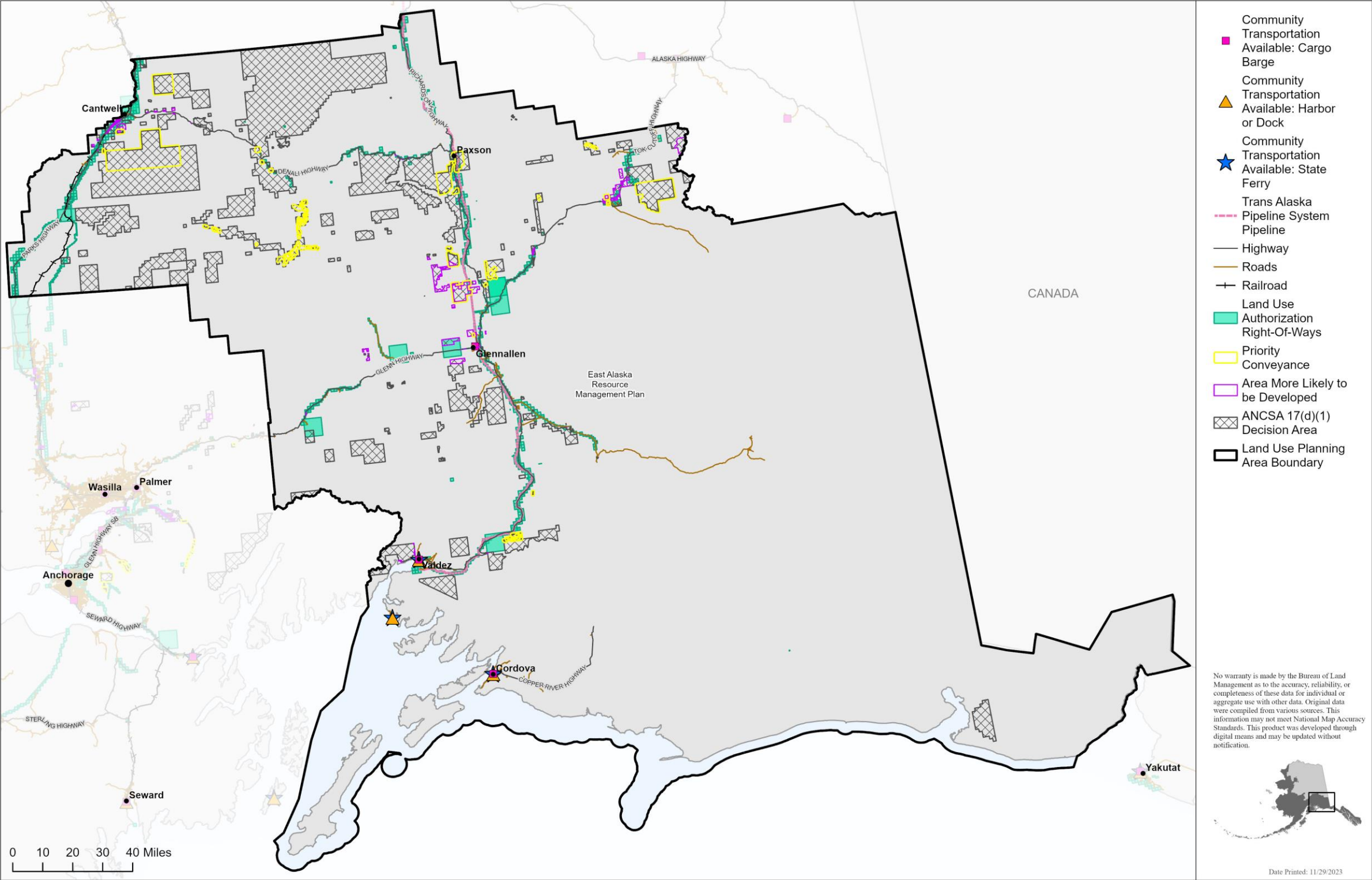


Figure 3.1-3. Past and present actions in the East Alaska planning area.

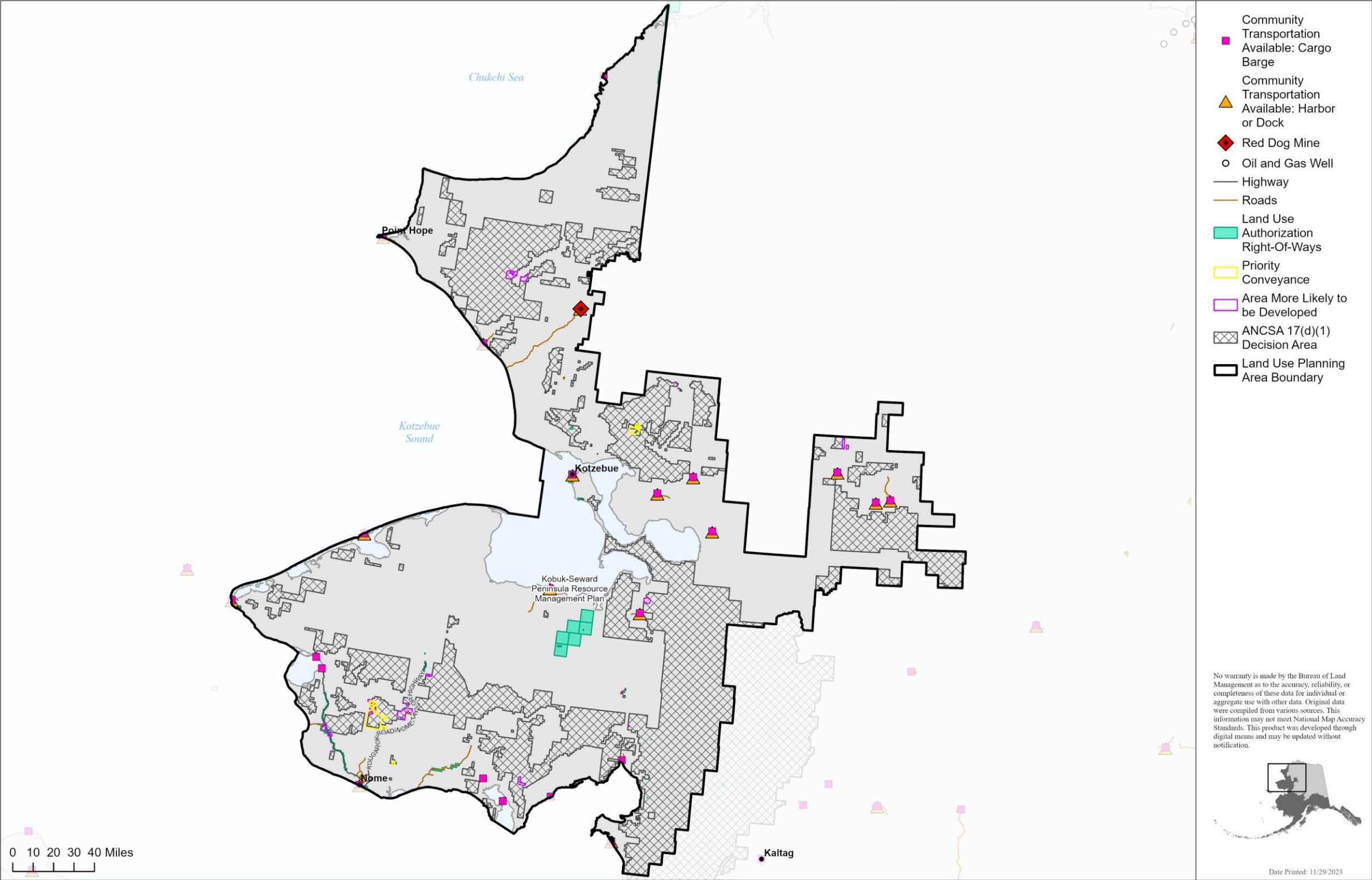


Figure 3.1-4. Past and present actions in the Kobuk-Seward Peninsula planning area.

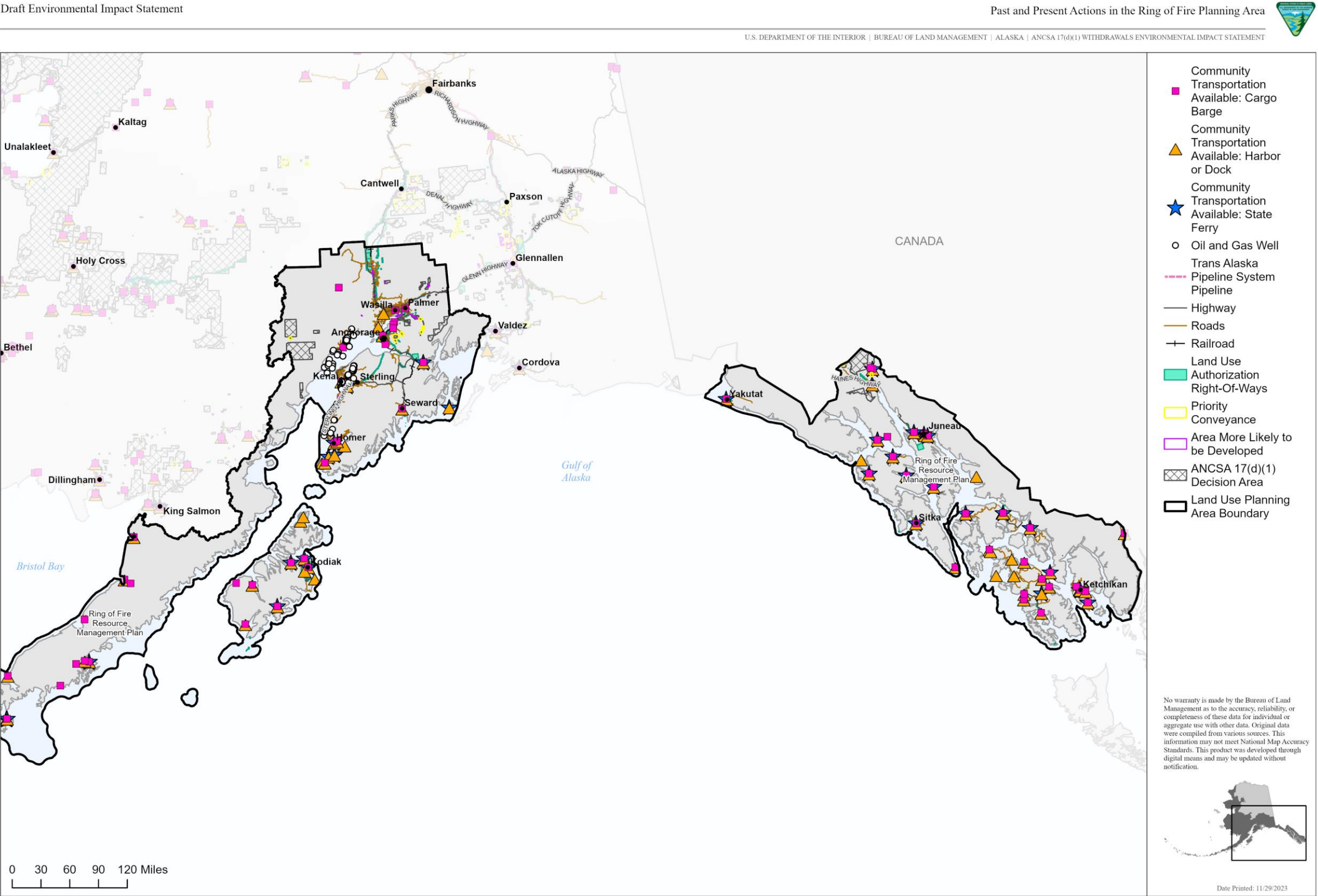


Figure 3.1-5. Past and present actions in the Ring of Fire planning area.

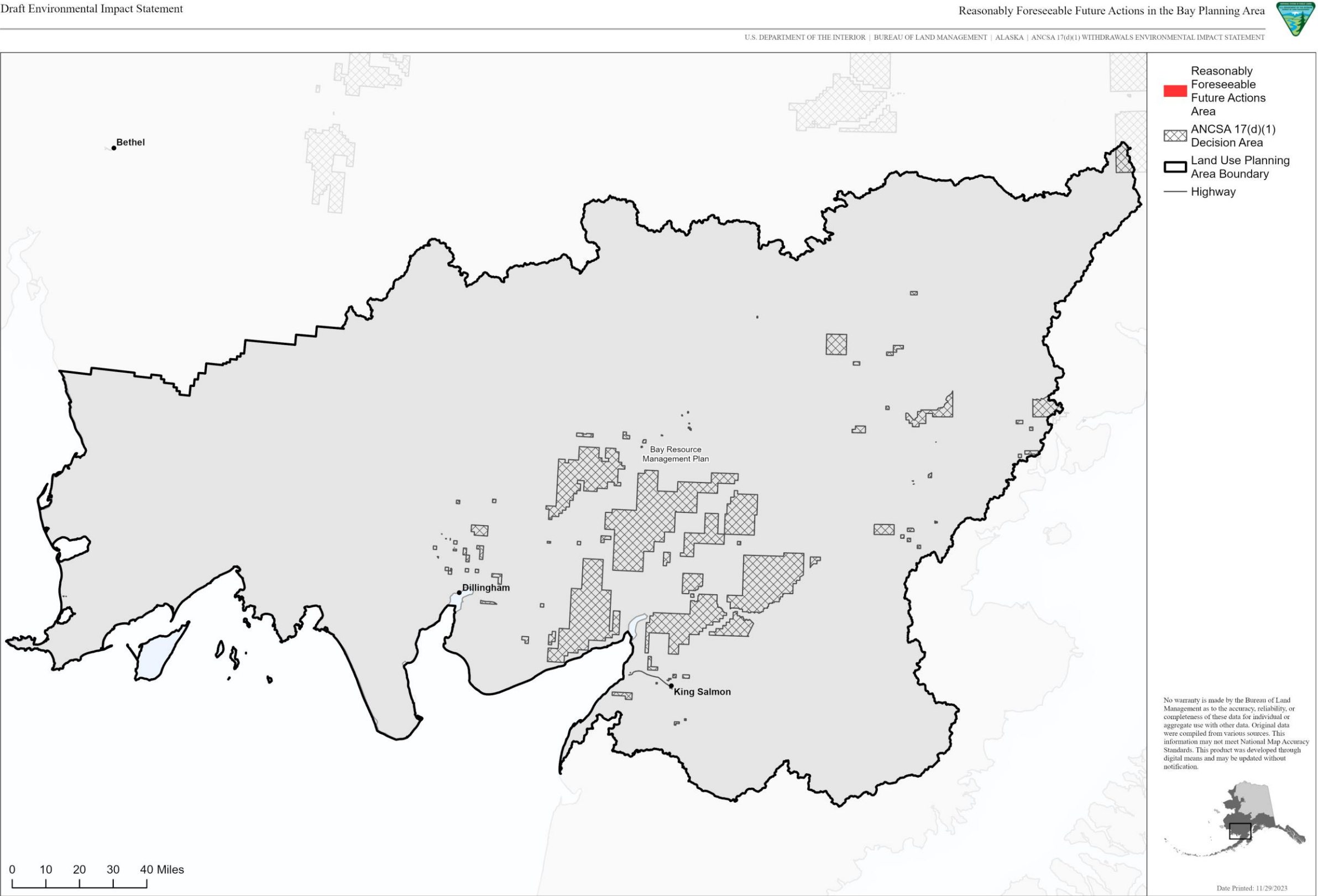


Figure 3.1-6. Reasonably foreseeable actions in the Bay planning area.

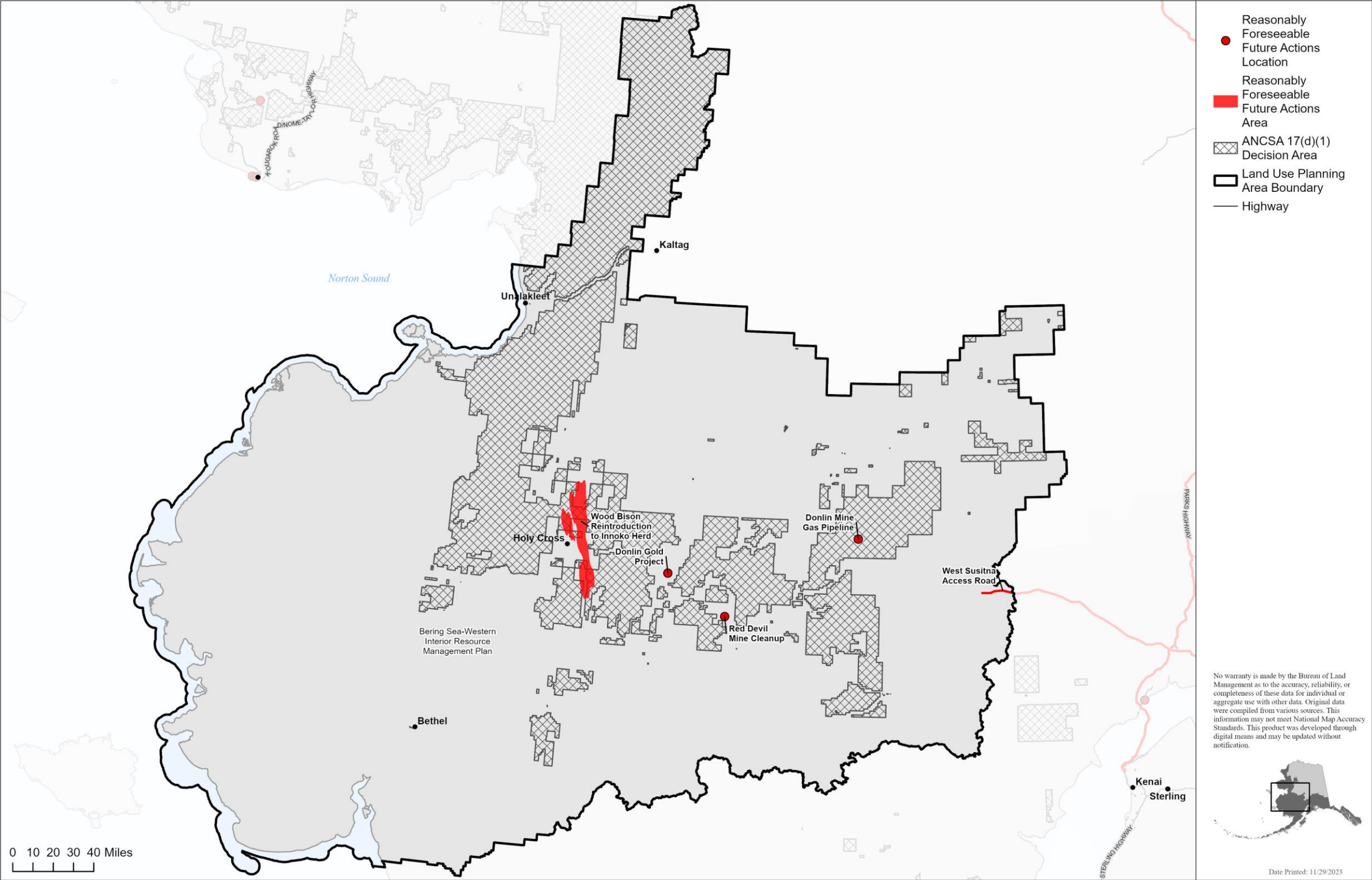


Figure 3.1-7. Reasonably foreseeable actions in the Bering Sea-Western Interior planning area.

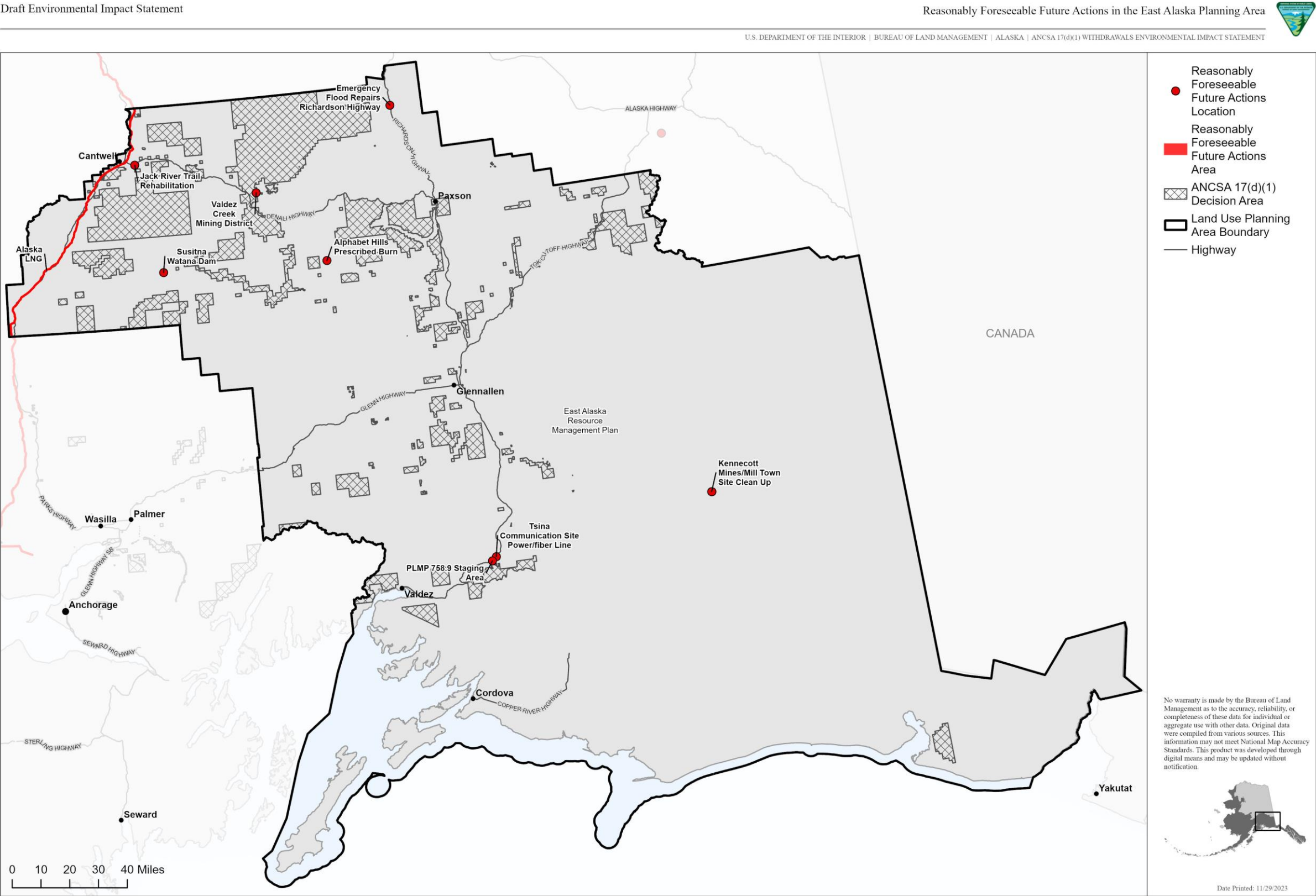


Figure 3.1-8. Reasonably foreseeable actions in the East Alaska planning area.

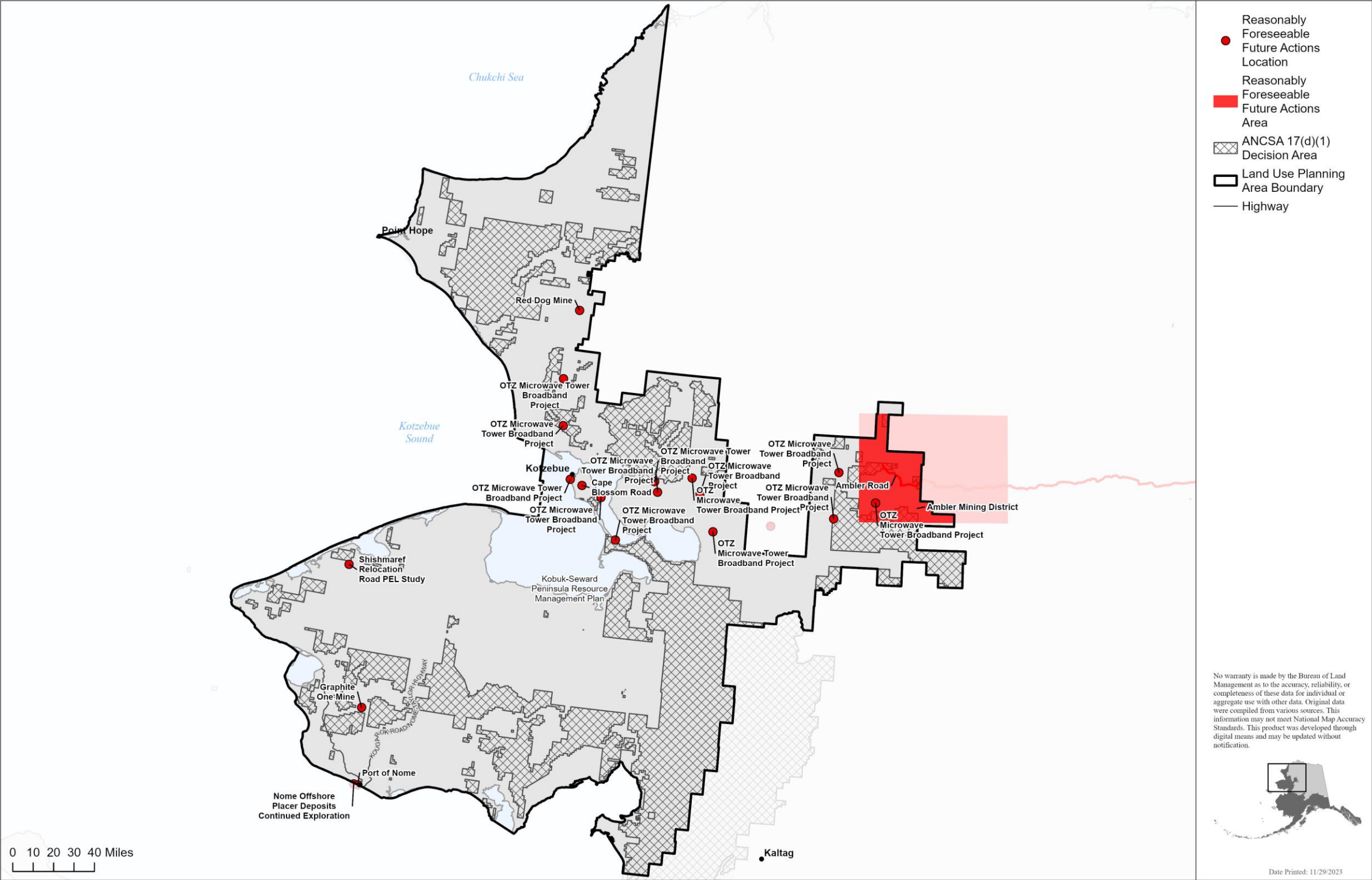


Figure 3.1-9. Reasonably foreseeable actions in the Kobuk-Seward Peninsula planning area.

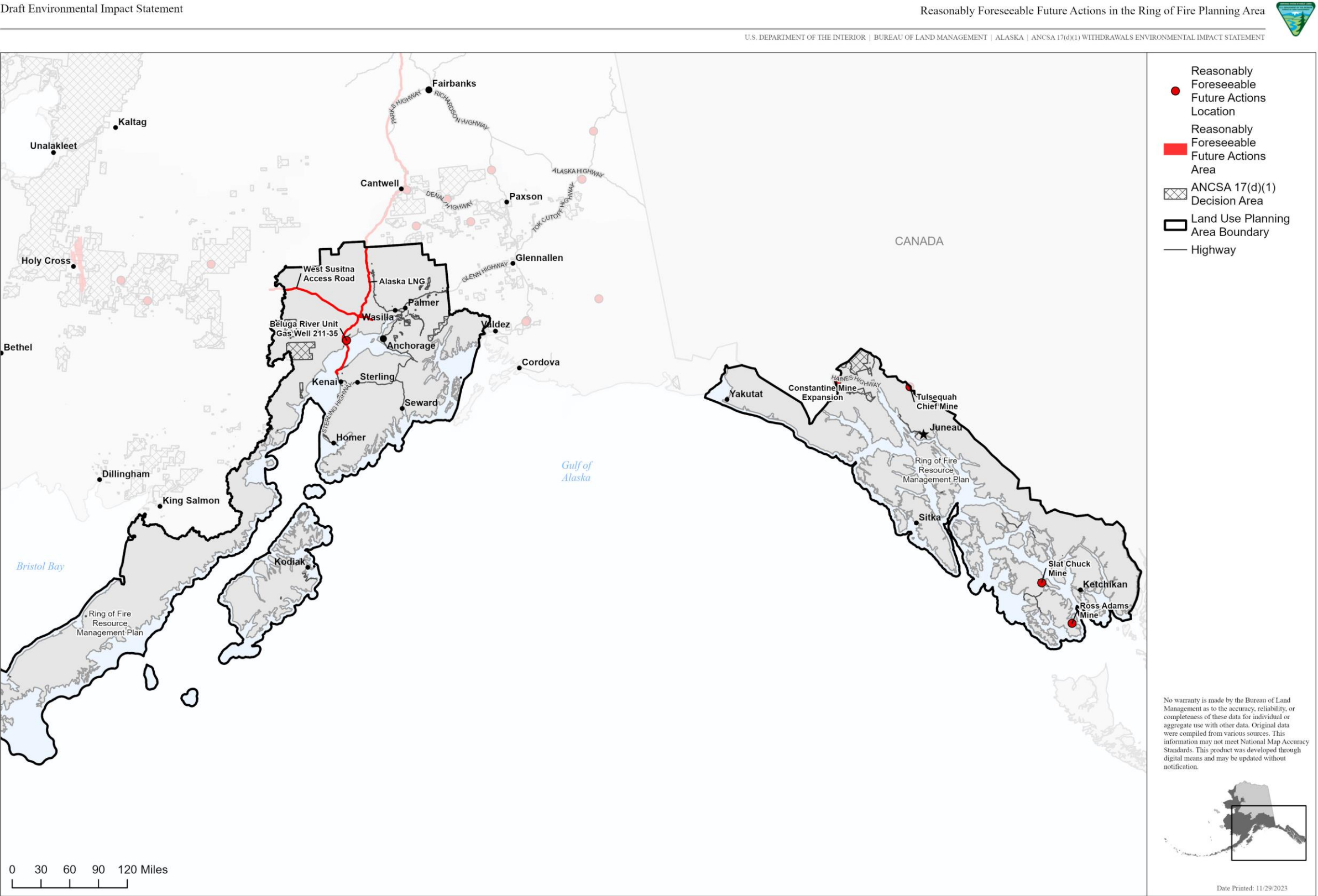


Figure 3.1-10. Reasonably foreseeable actions in the Ring of Fire planning area.

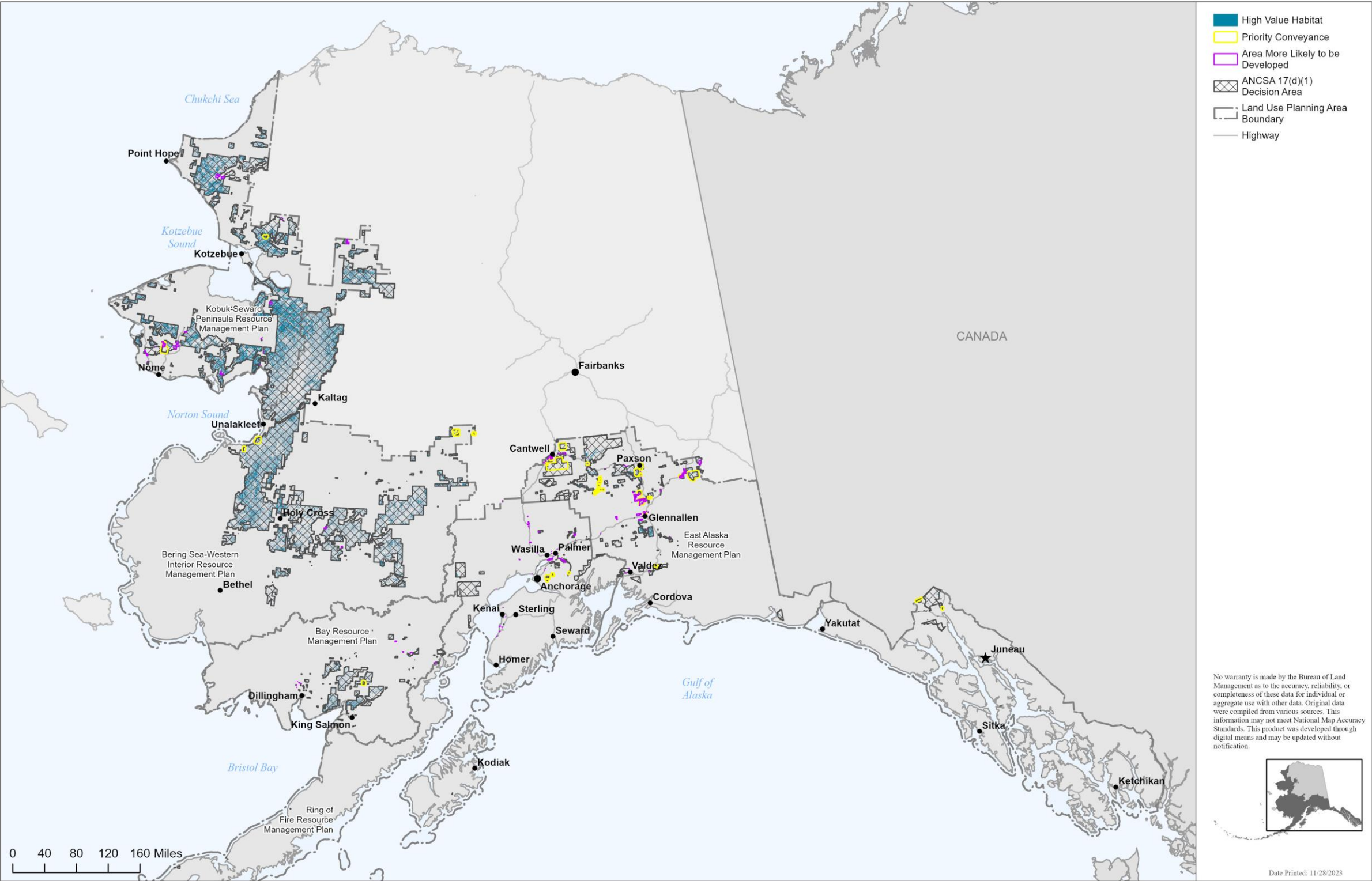


Figure 3.2-1. High-value bird habitat in all planning areas with ANCSA 17(d)(1) withdrawals.

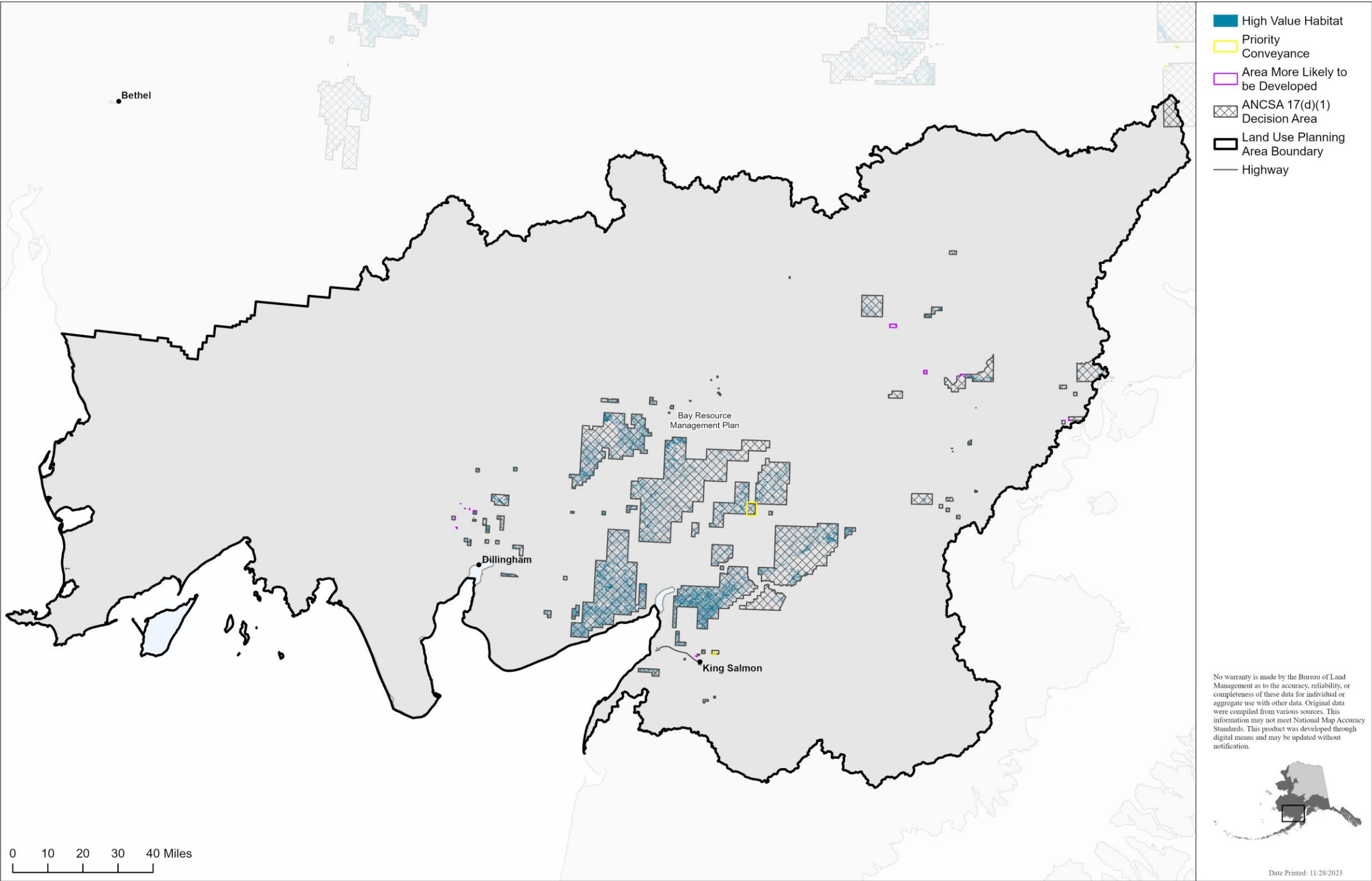


Figure 3.2-2. High-value bird habitat in the Bay planning area with ANCSA 17(d)(1) withdrawals.

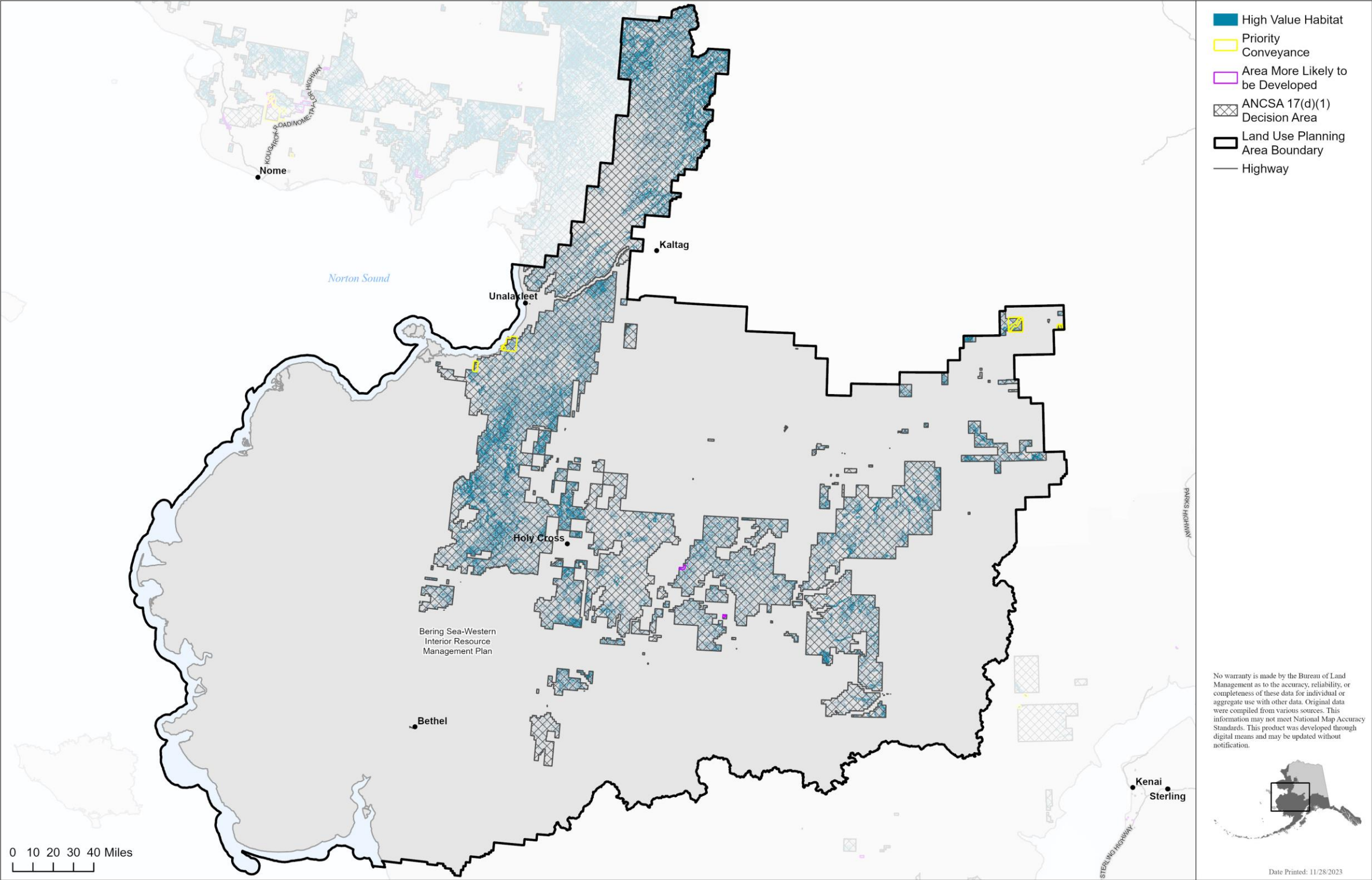


Figure 3.2-3. High-value bird habitat in the Bering Sea-Western Interior planning area with ANCSA 17(d)(1) withdrawals.

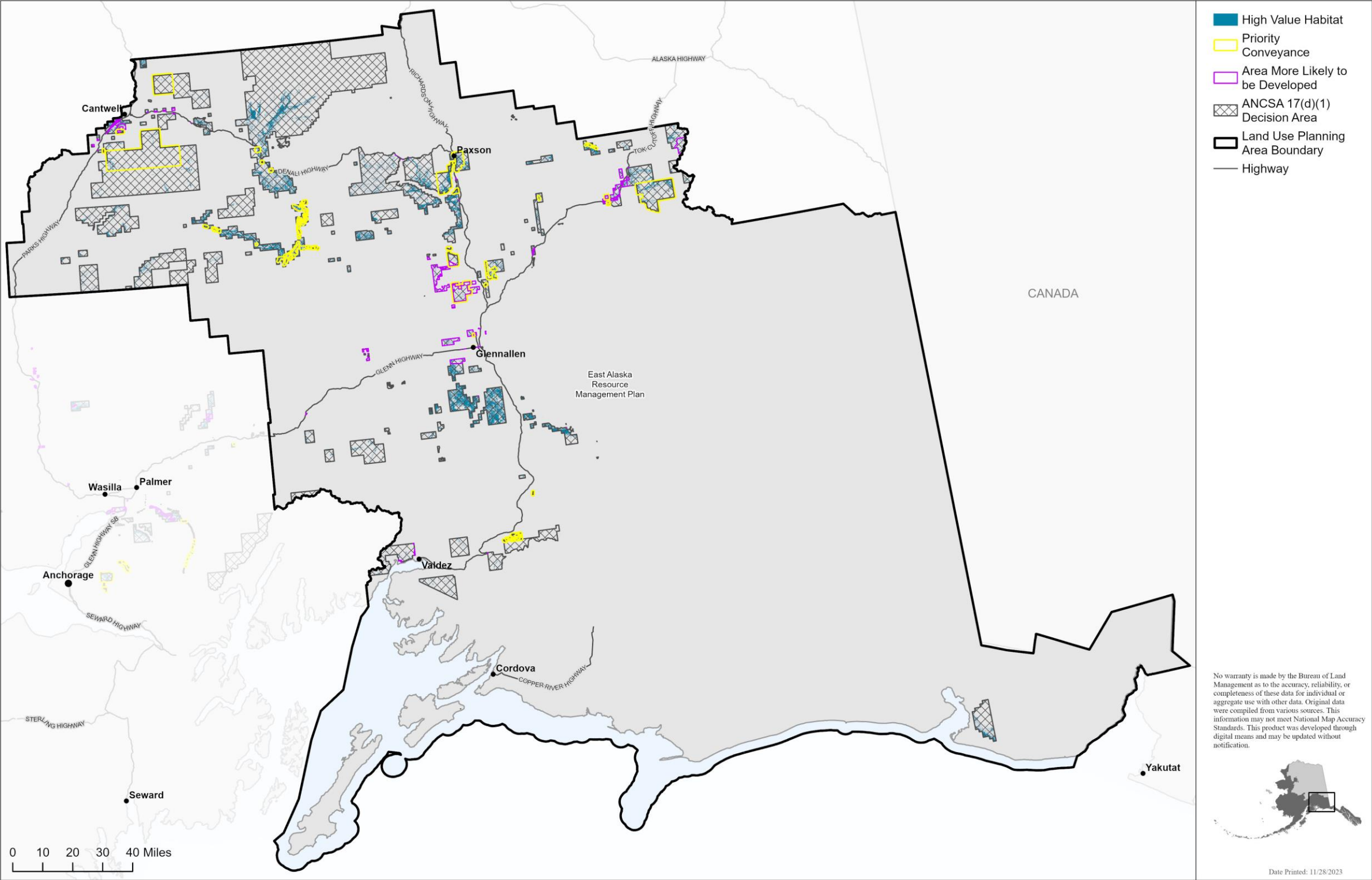


Figure 3.2-4. High-value bird habitat in the East Alaska planning area with ANCSA 17(d)(1) withdrawals.

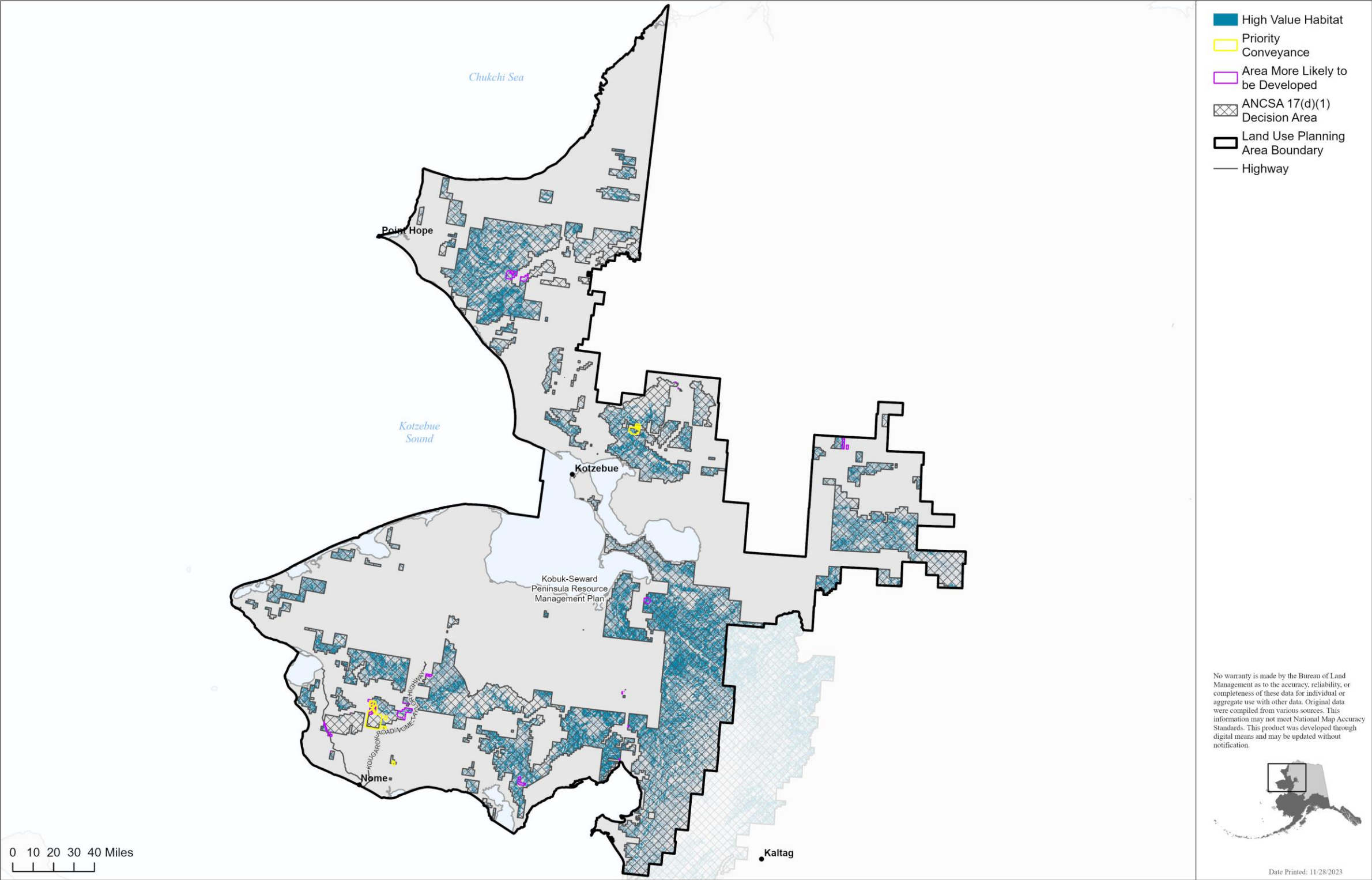


Figure 3.2-5. High-value bird habitat in the Kobuk-Seward Peninsula planning area with ANCSA 17(d)(1) withdrawals.

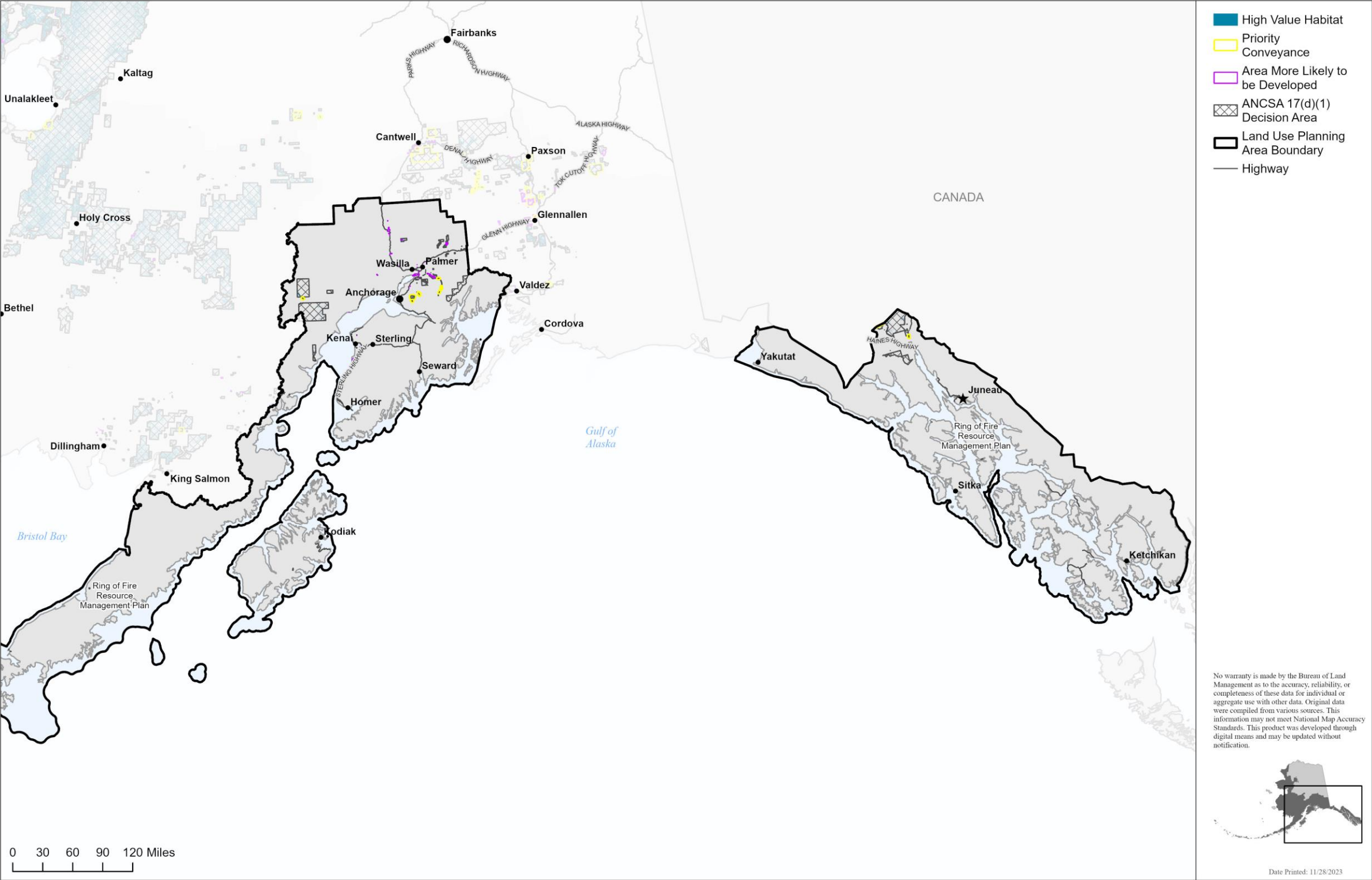


Figure 3.2-6. High-value bird habitat in the Ring of Fire planning area with ANCSA 17(d)(1) withdrawals.

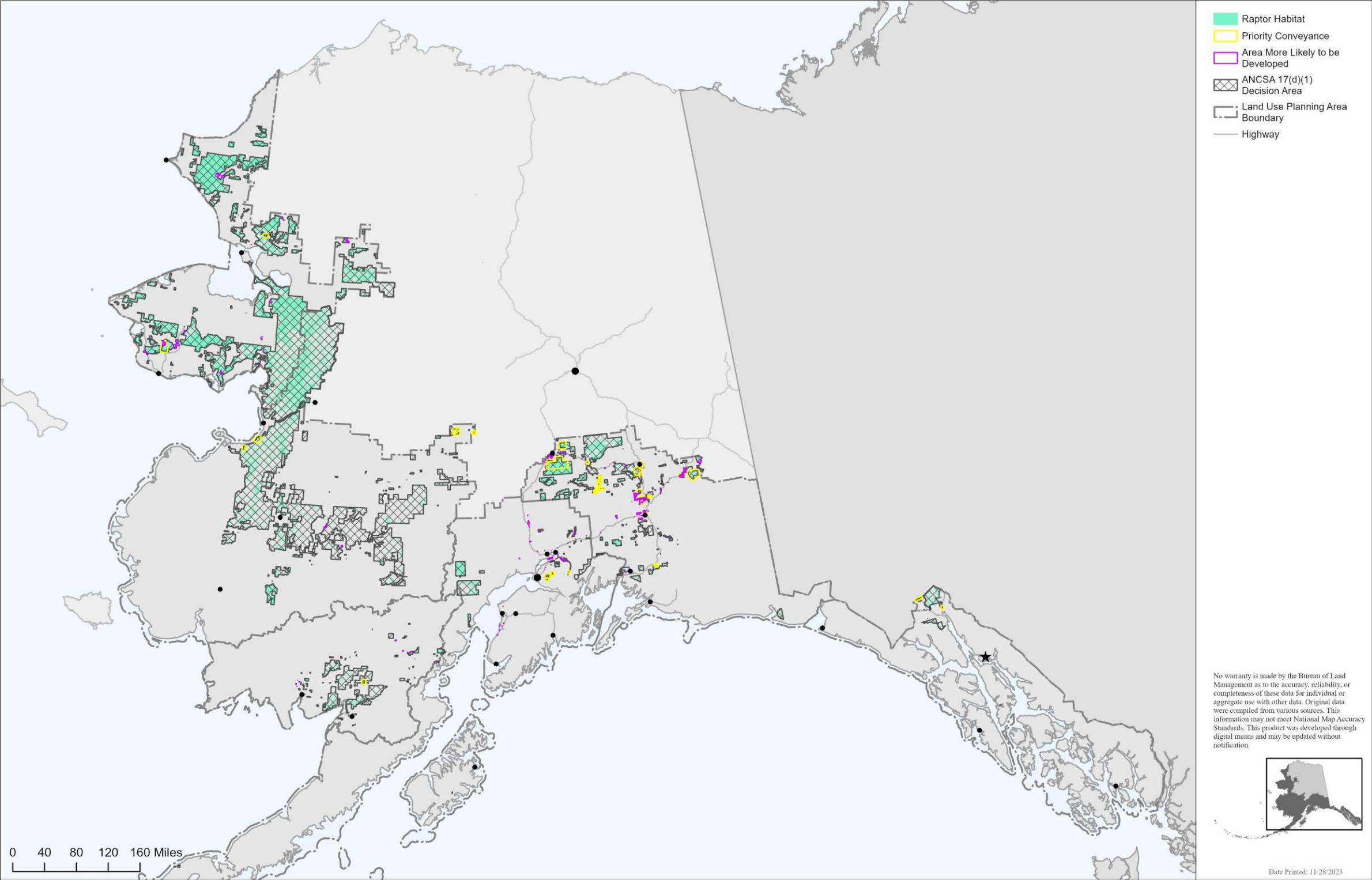


Figure 3.2-7. Raptor habitat in all planning areas with ANCSA 17(d)(1) withdrawals.

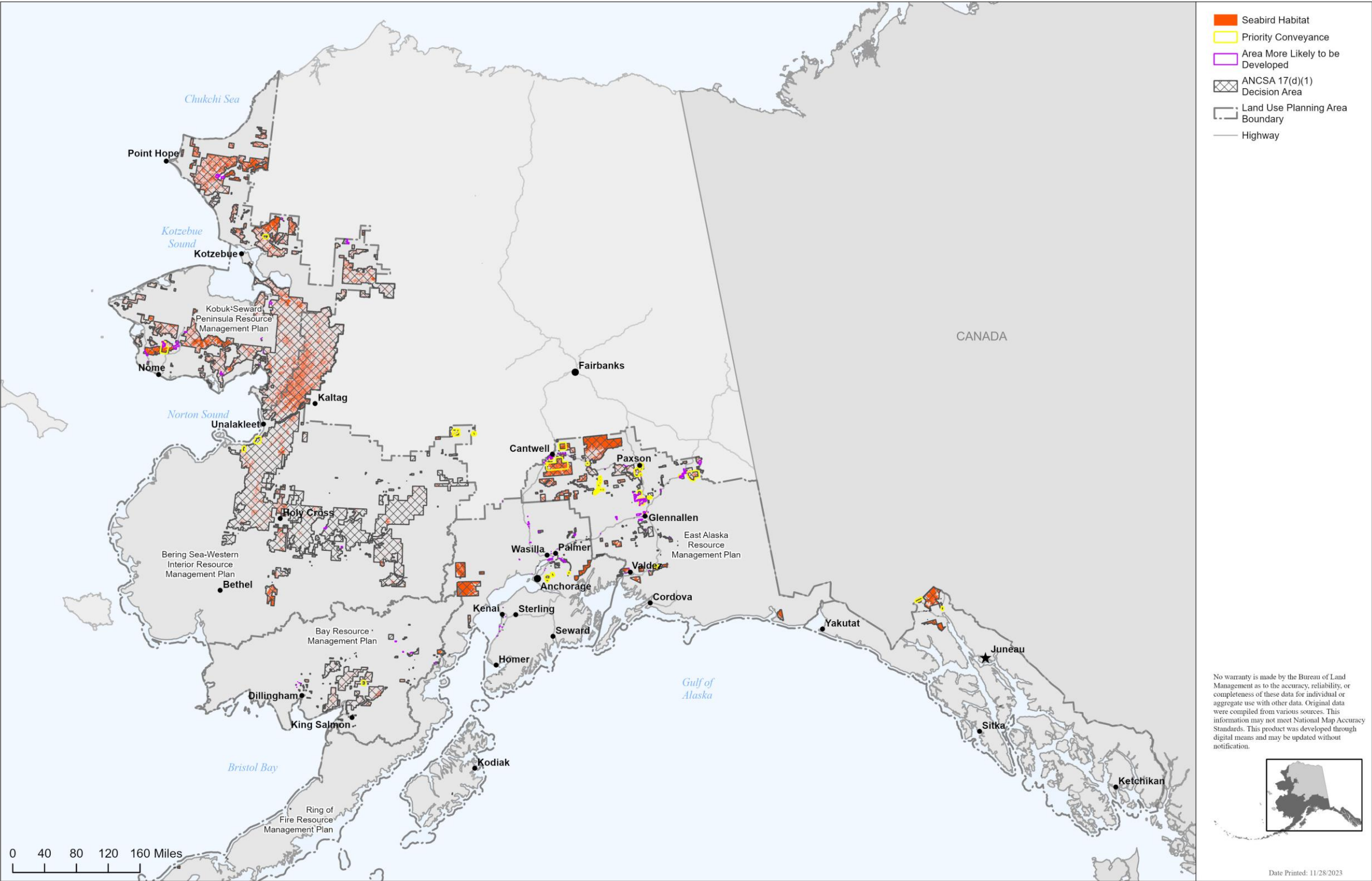


Figure 3.2-8. Seabird habitat in all planning areas with ANCSA 17(d)(1) withdrawals.

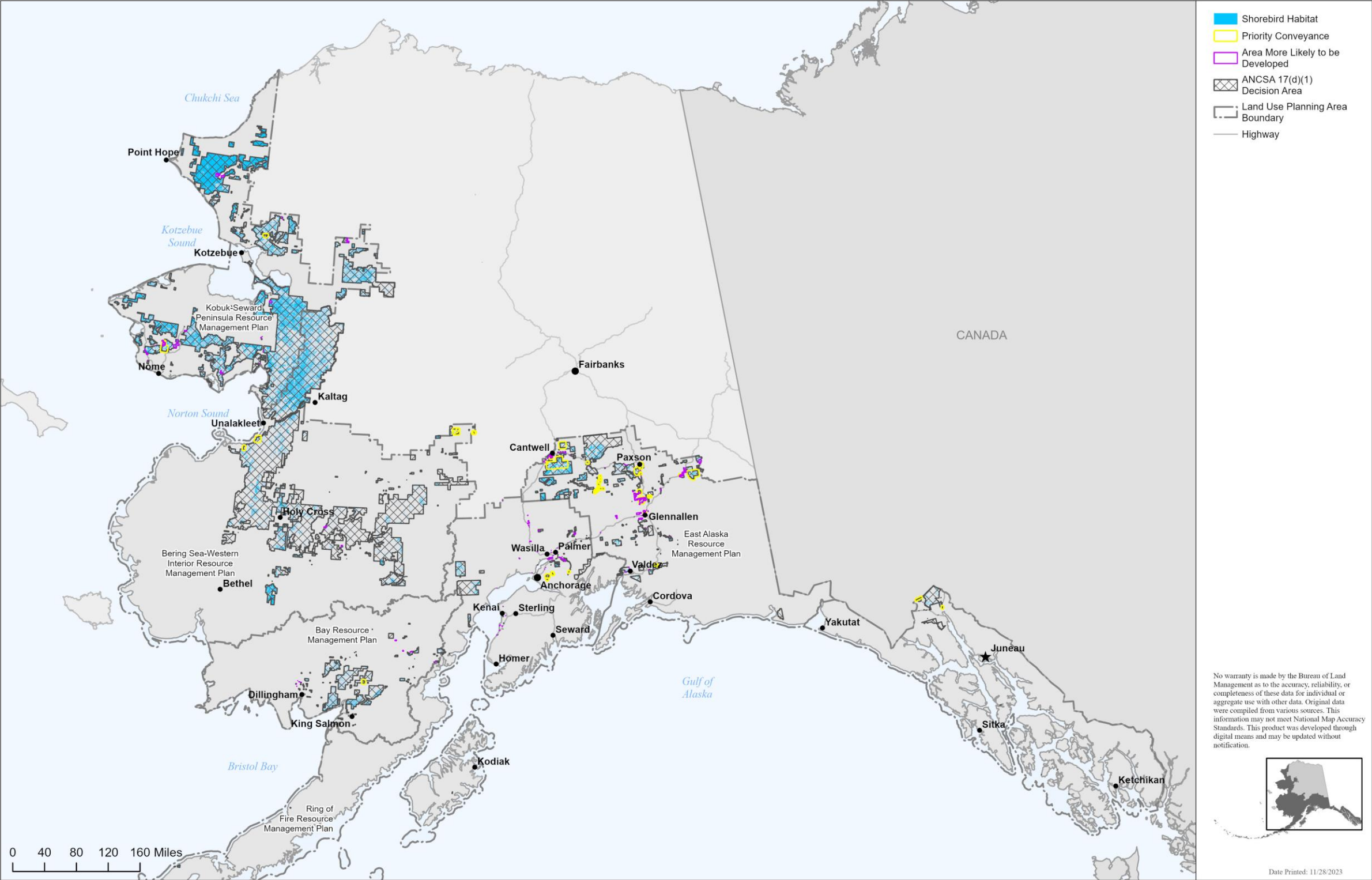


Figure 3.2-9. Shorebird habitat in all planning areas with ANCSA 17(d)(1) withdrawals.

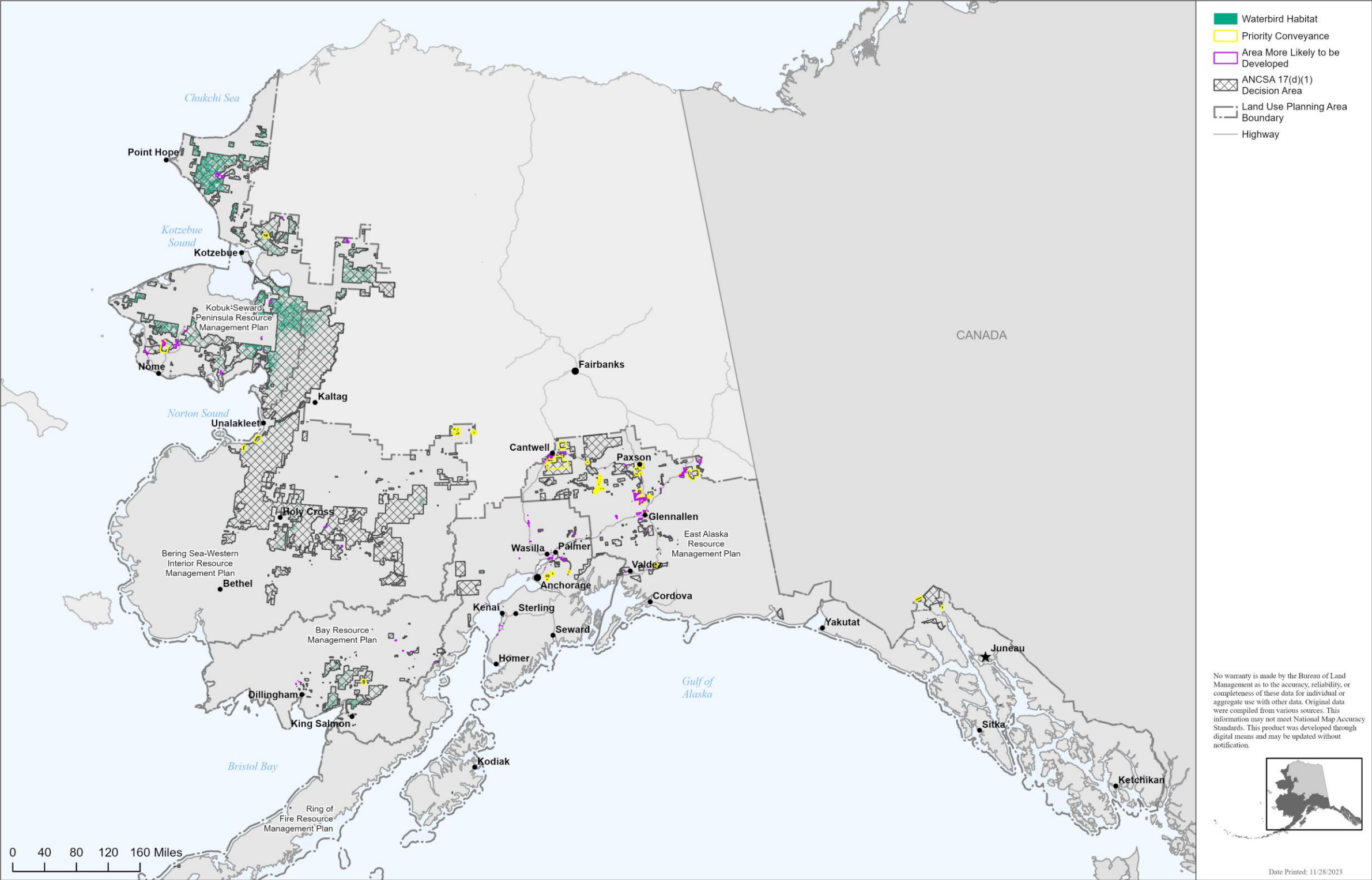


Figure 3.2-10. Waterbird habitat in all planning areas with ANCSA 17(d)(1) withdrawals.

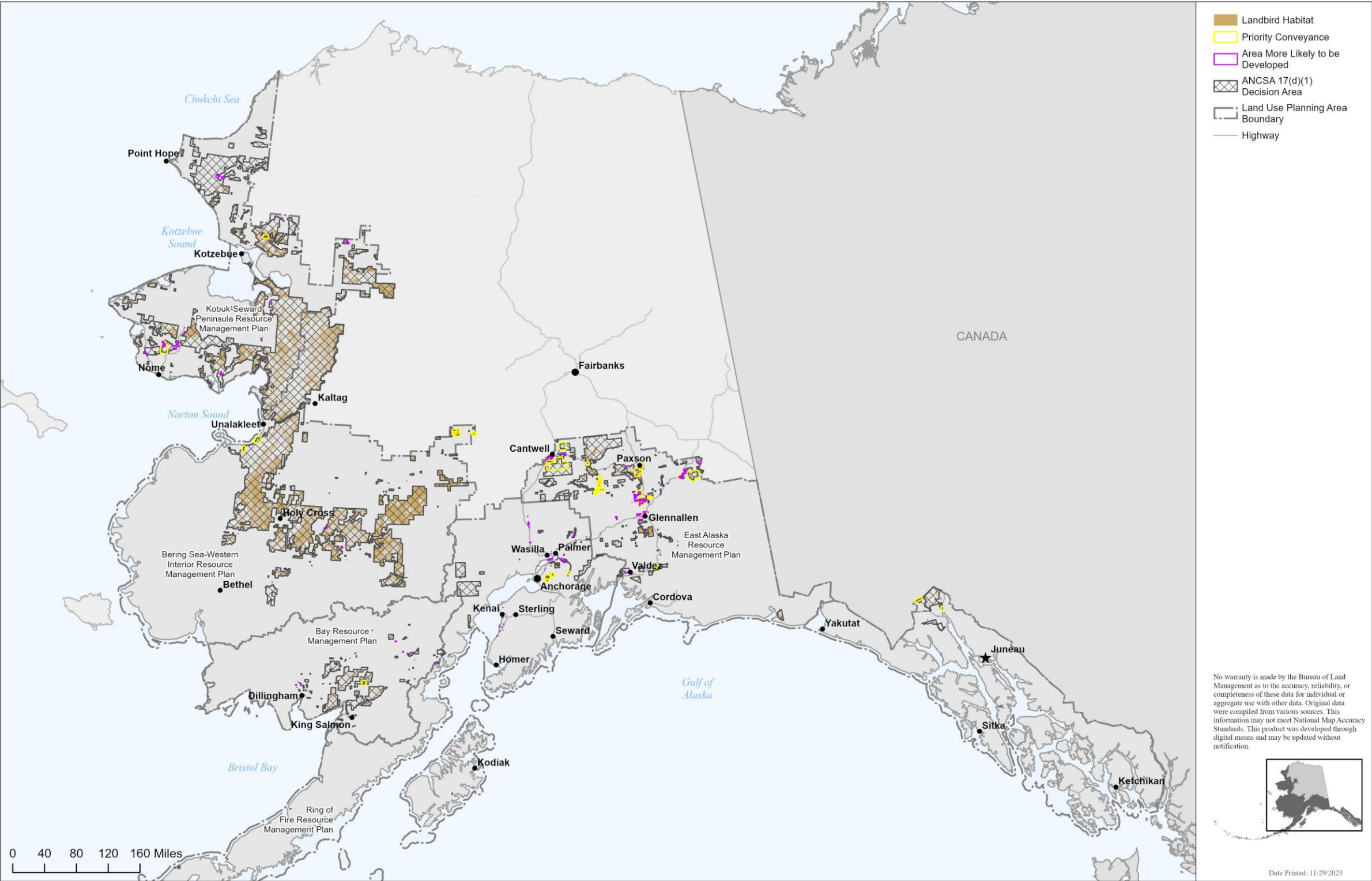


Figure 3.2-11. Landbird habitat in all planning areas with ANCSA 17(d)(1) withdrawals.

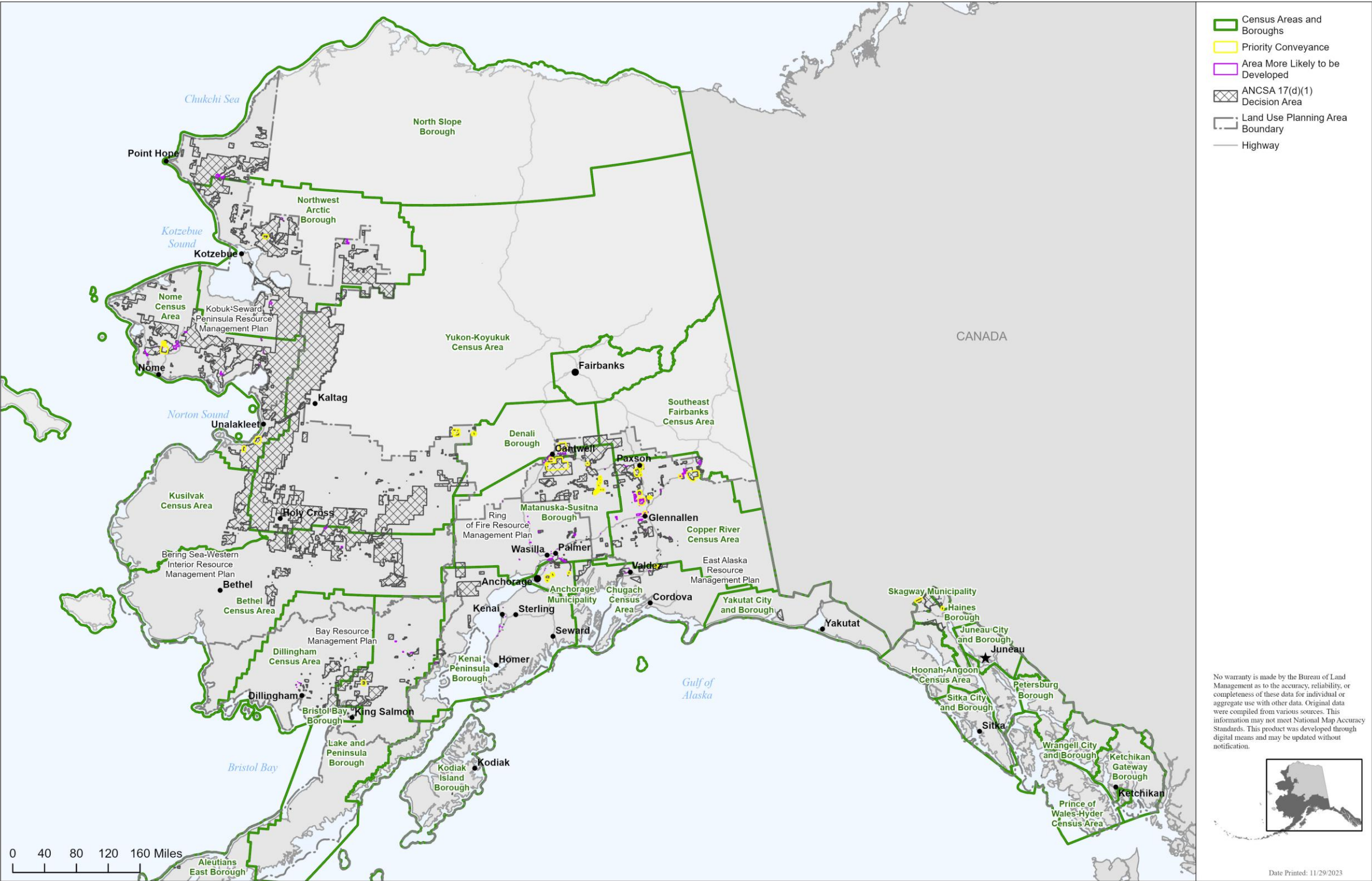


Figure 3.5-1. Boroughs and census areas in the socioeconomic impact area.

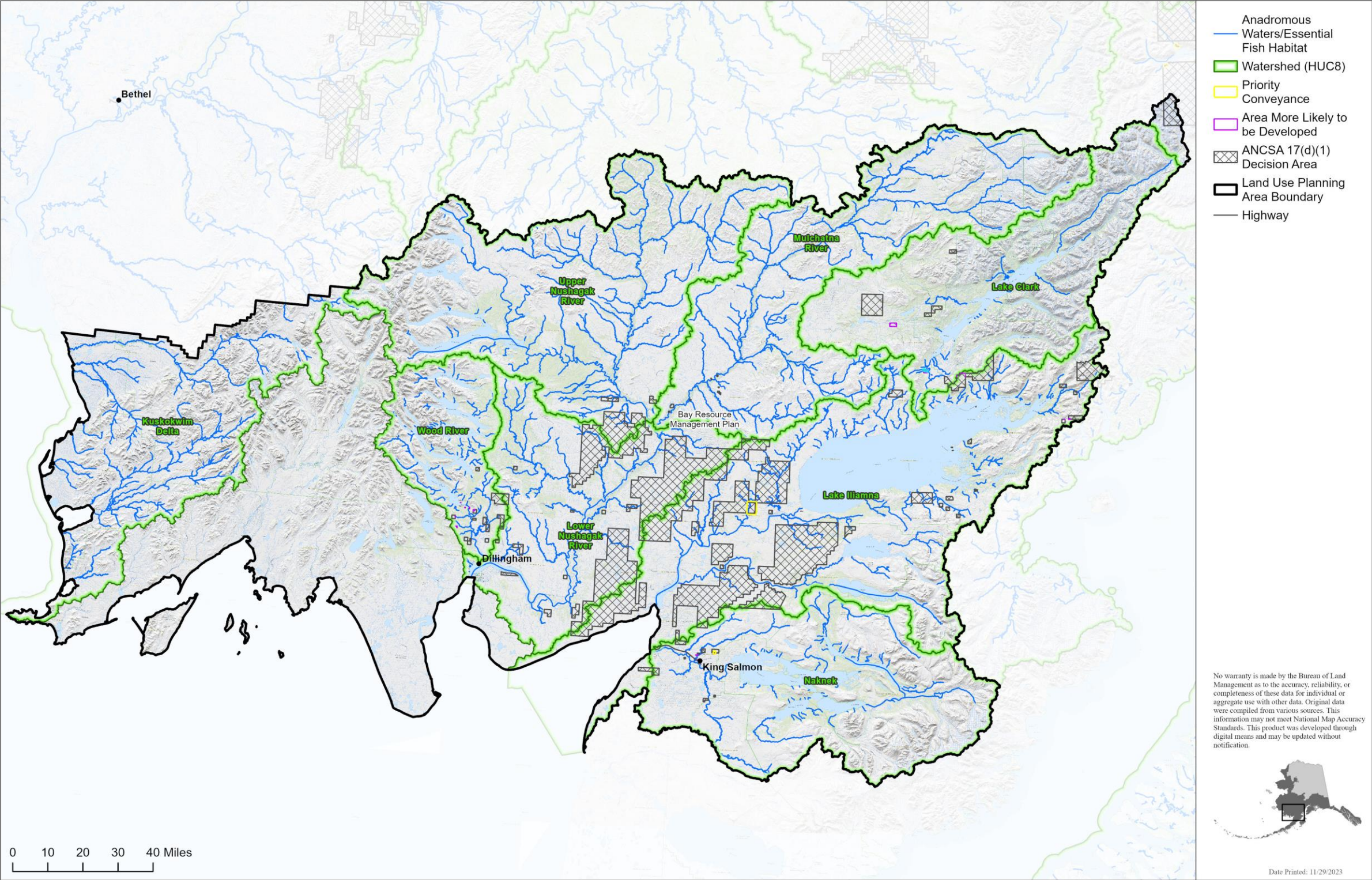


Figure 3.7-1. Fish habitat analysis area, Bay planning area.

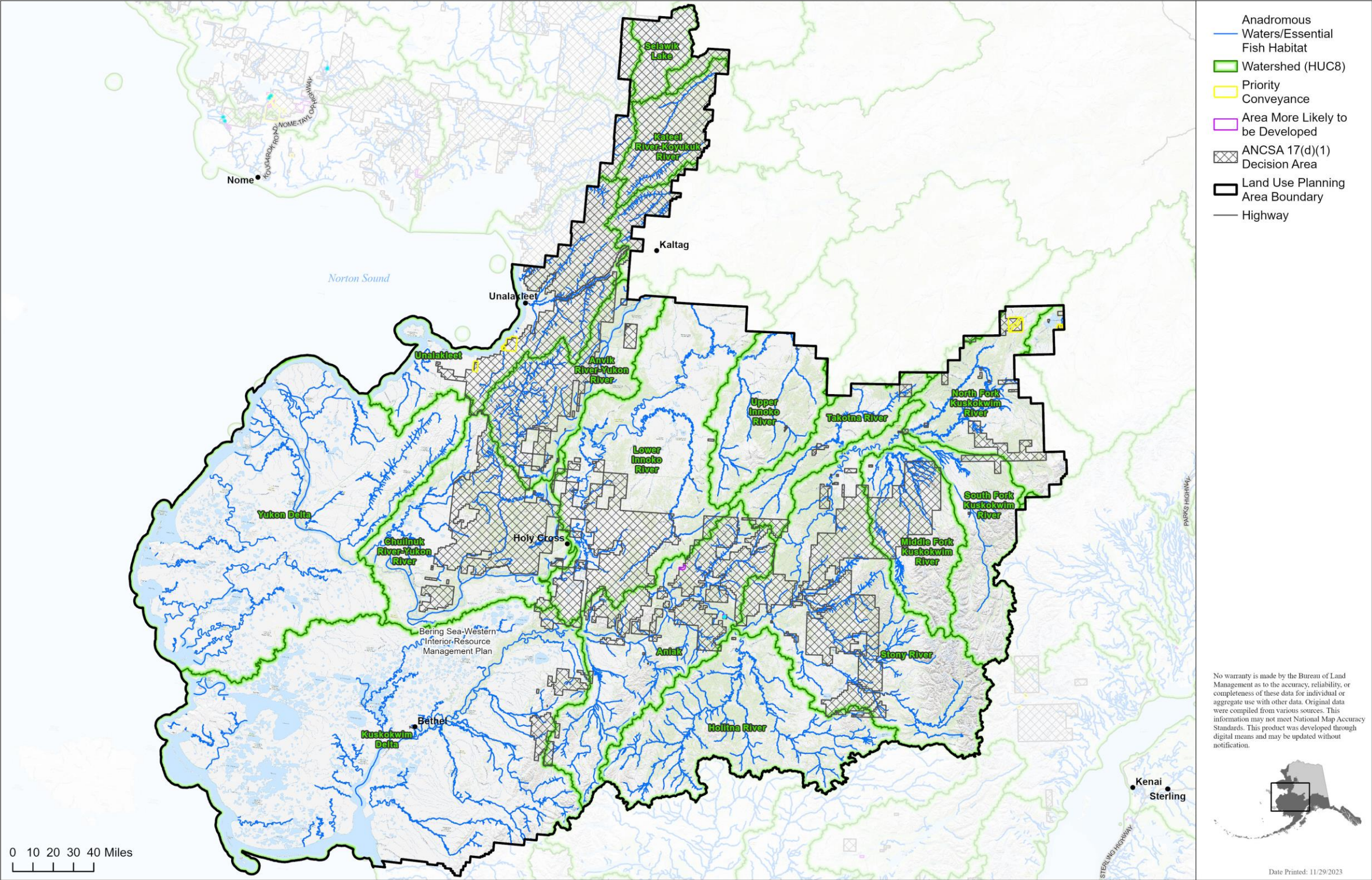


Figure 3.7-2. Fish habitat analysis area, Bering Sea-Western Interior planning area.

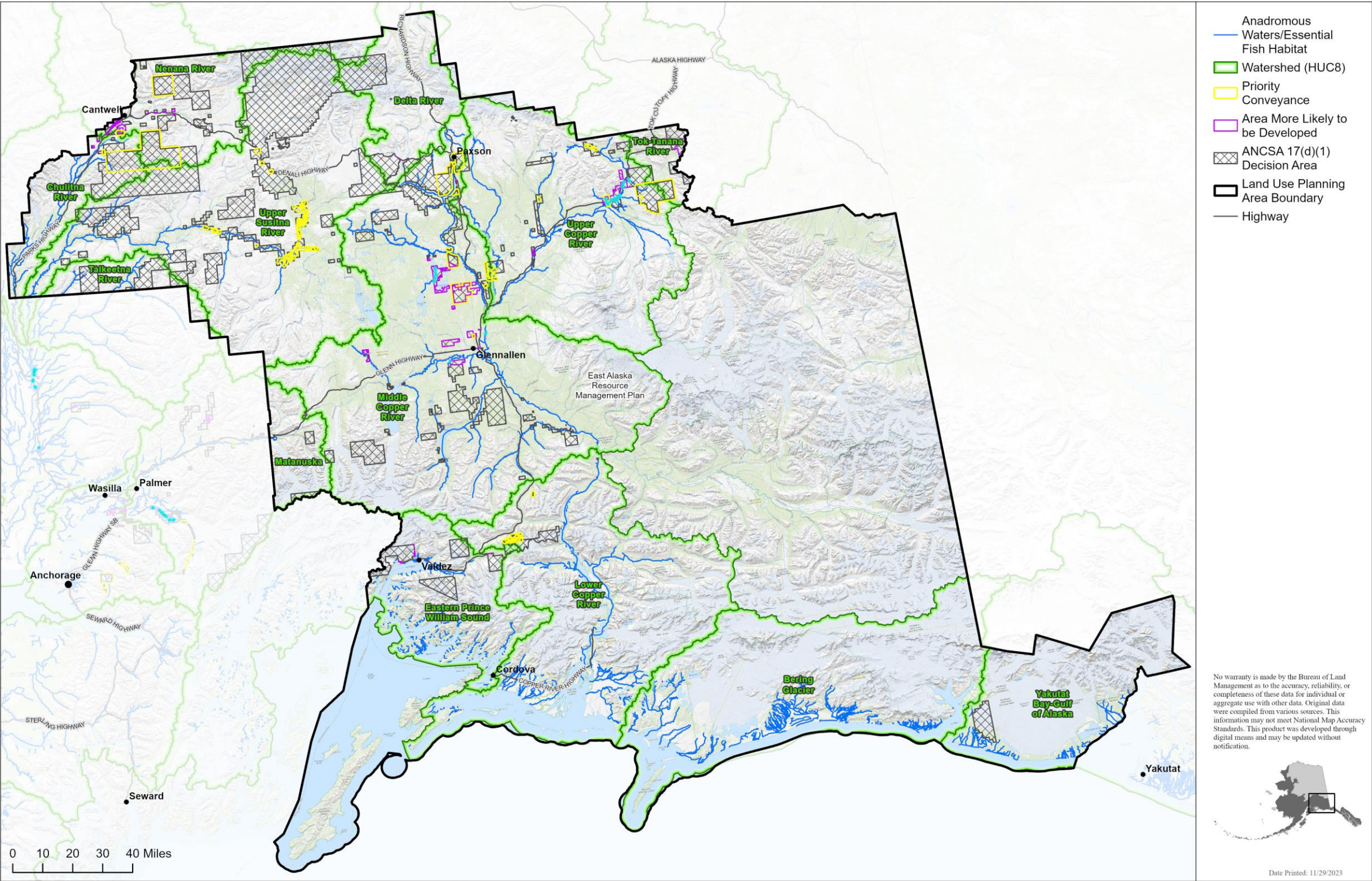


Figure 3.7-3. Fish habitat analysis area, East Alaska planning area.

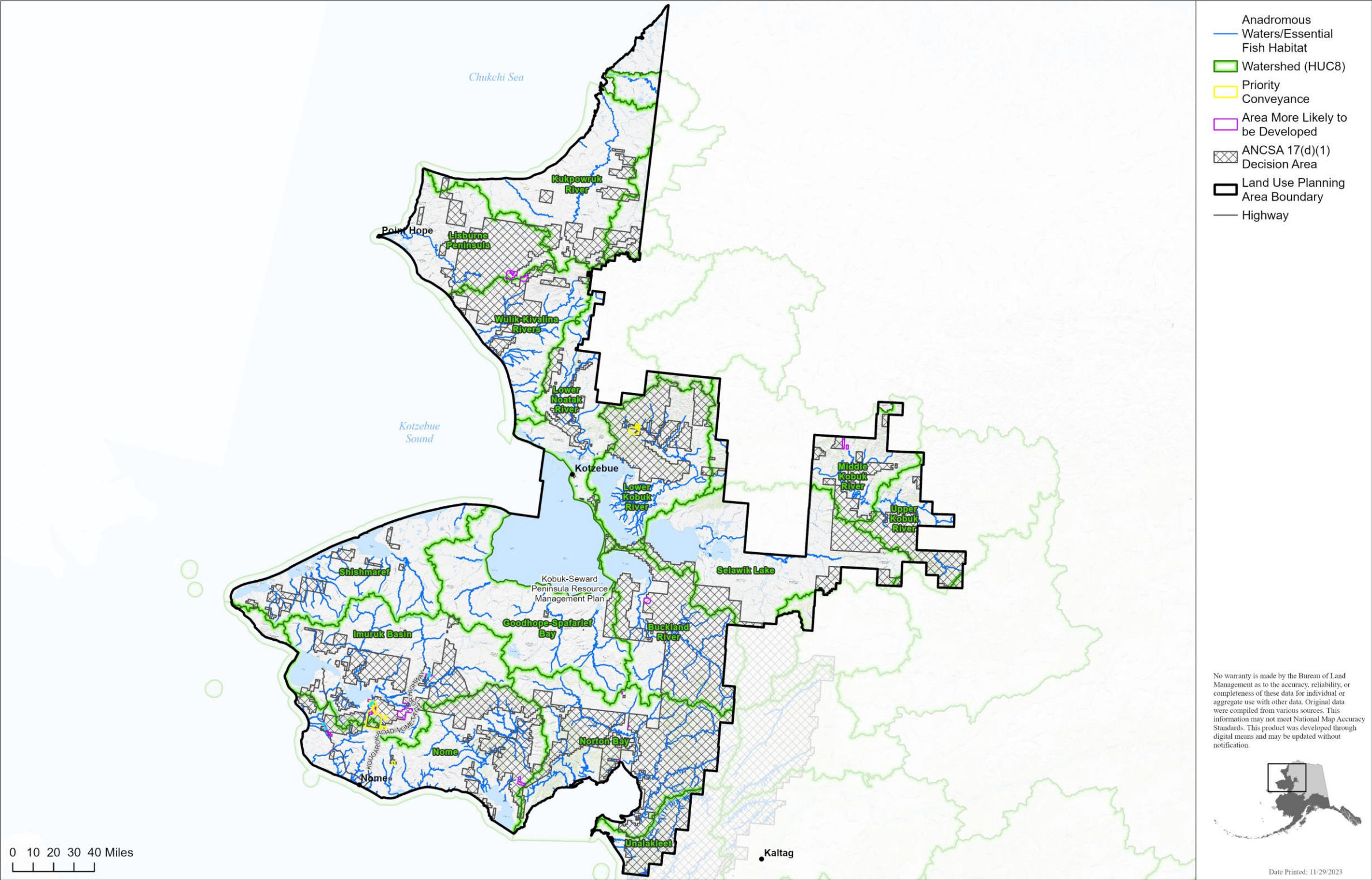


Figure 3.7-4. Fish habitat analysis area, Kobuk-Seward Peninsula planning area.

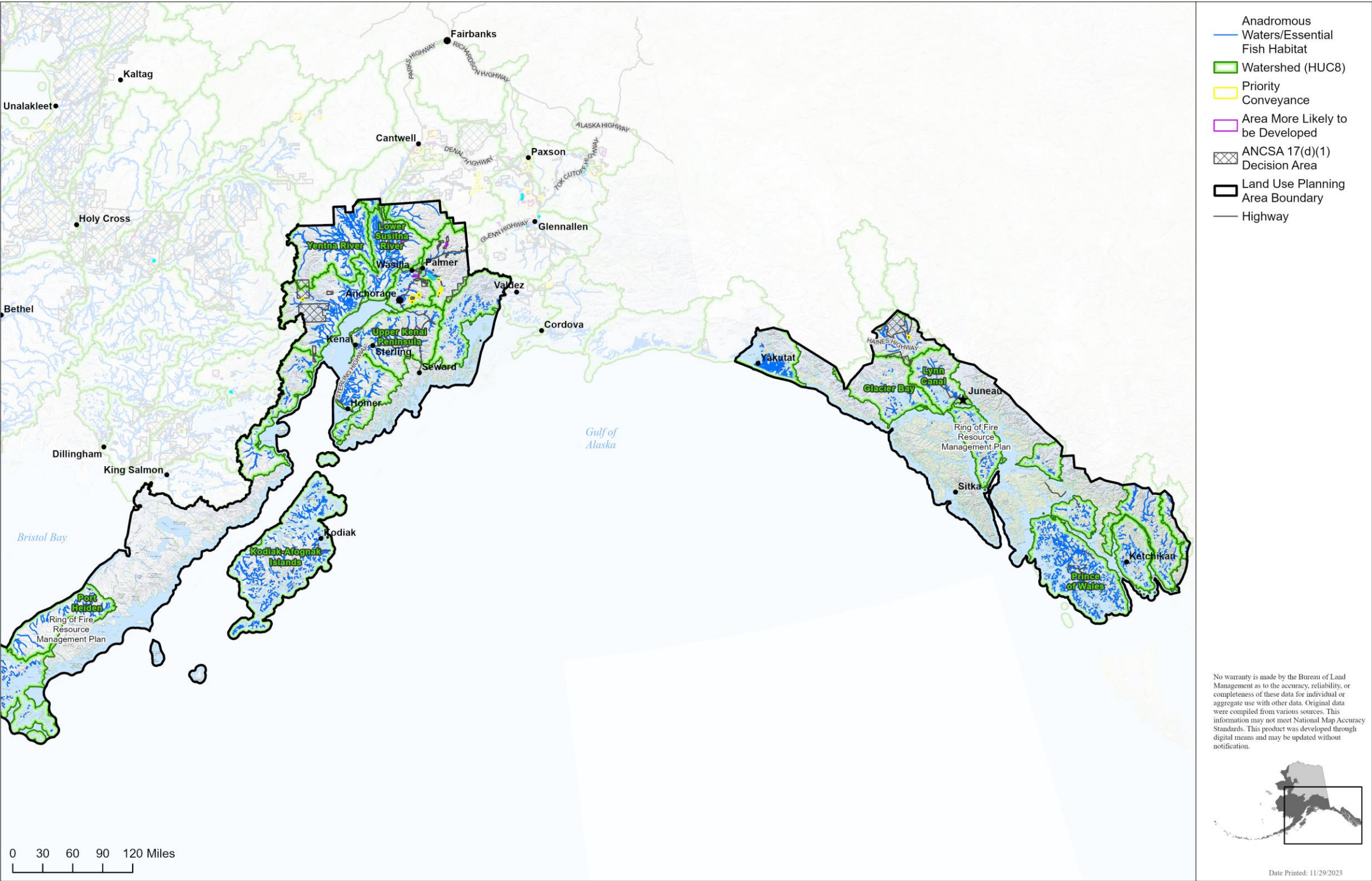


Figure 3.7-5. Fish habitat analysis area, Ring of Fire planning area.

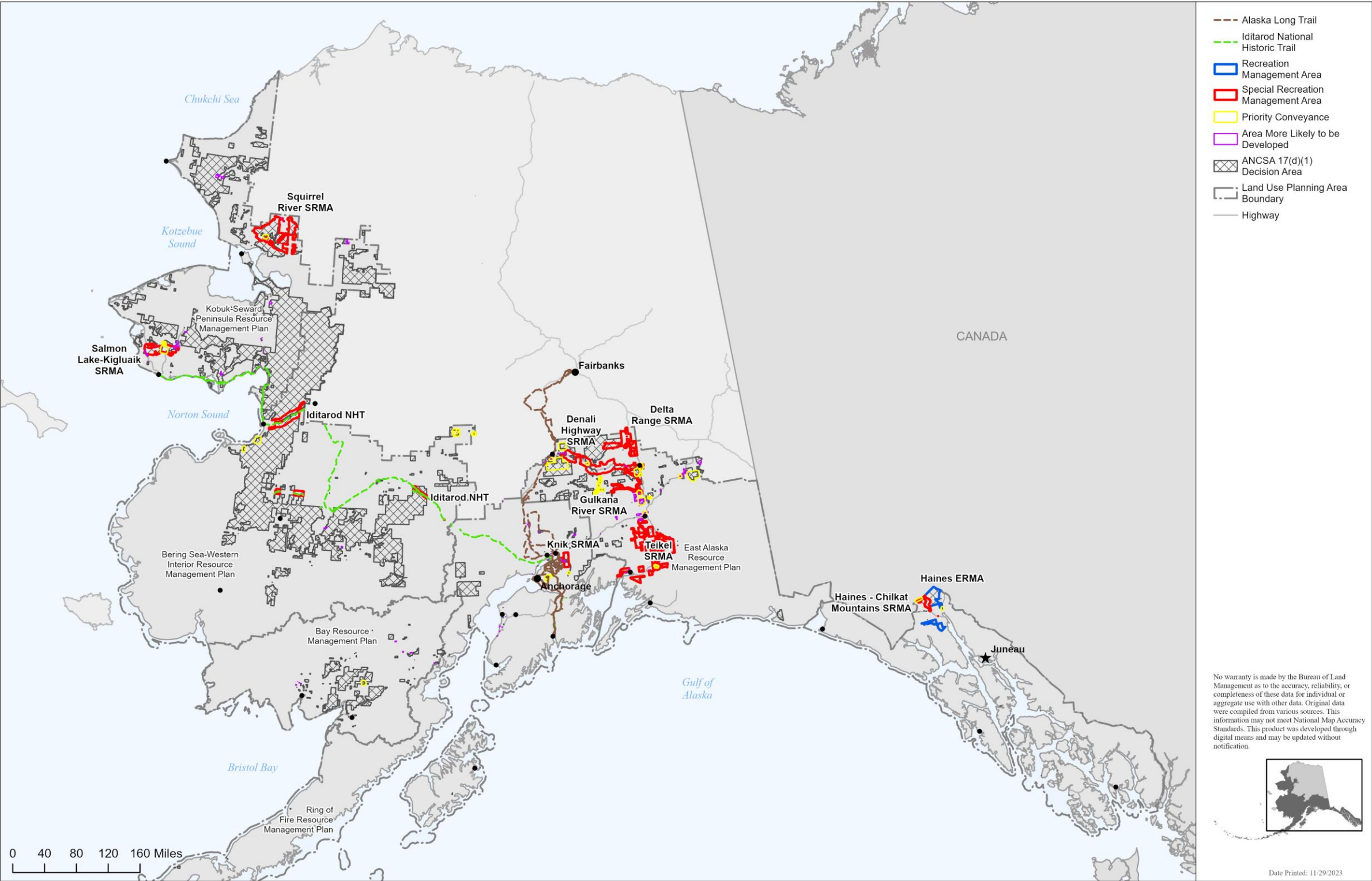


Figure 3.10-1. Recreation management areas and national trails, all planning areas.

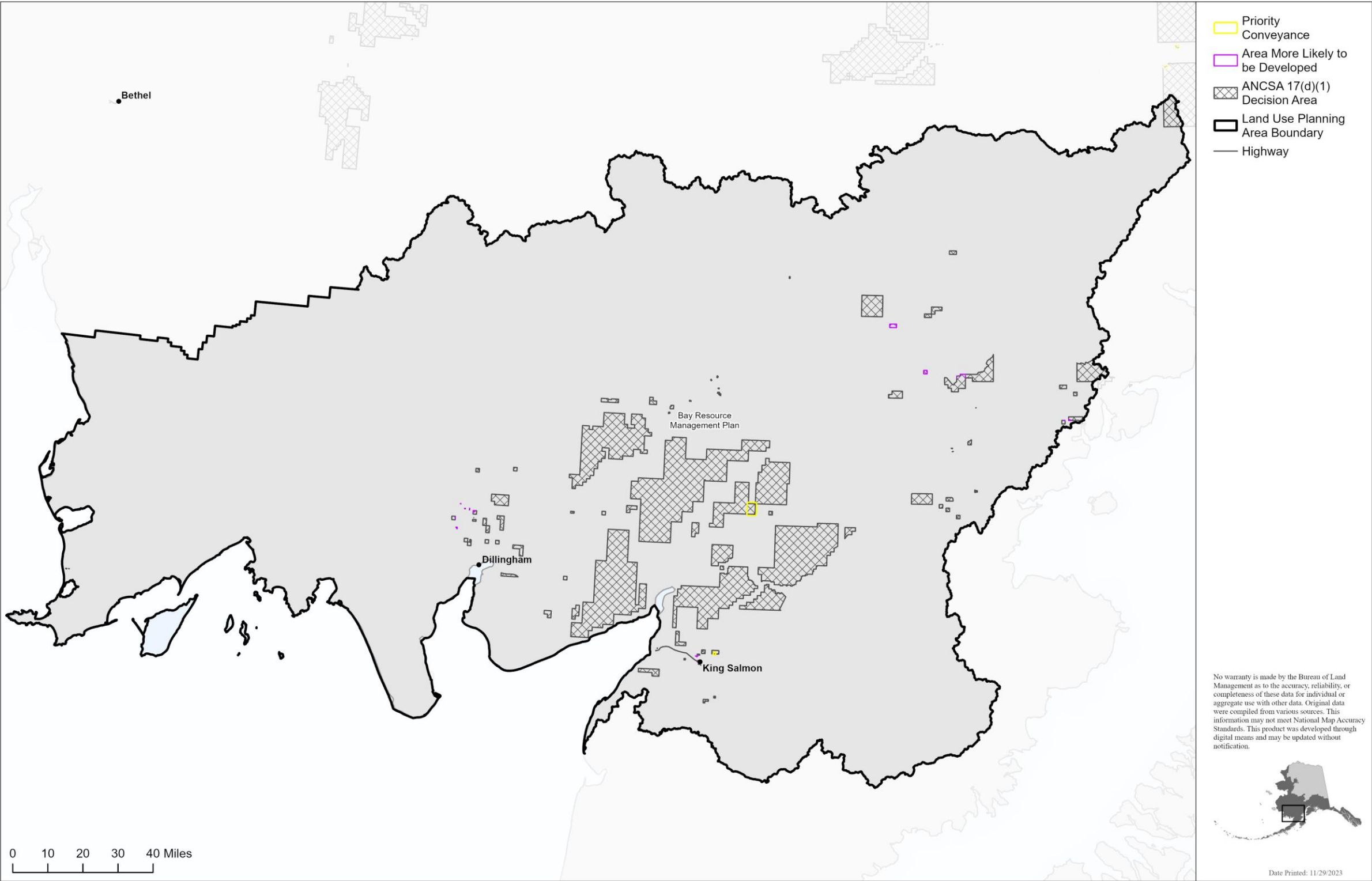
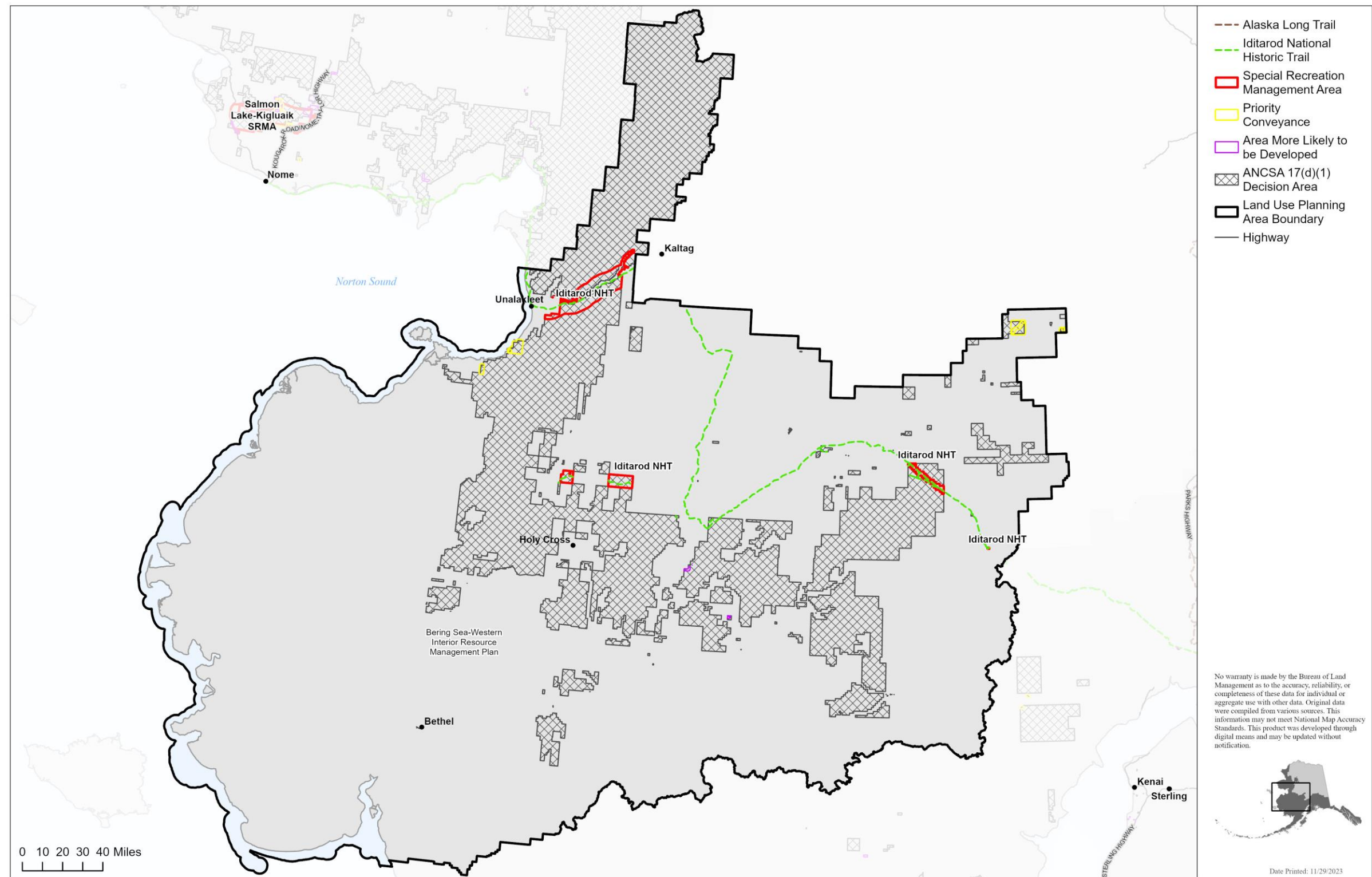


Figure 3.10-2. Recreation management areas and national trails, Bay planning area.



U.S. DEPARTMENT OF THE INTERIOR | BUREAU OF LAND MANAGEMENT | ALASKA | ANCSA 17(d)(1) WITHDRAWALS ENVIRONMENTAL IMPACT STATEMENT



**Figure 3.10-3. Recreation management areas and national trails, Bering Sea-Western Interior planning area.**

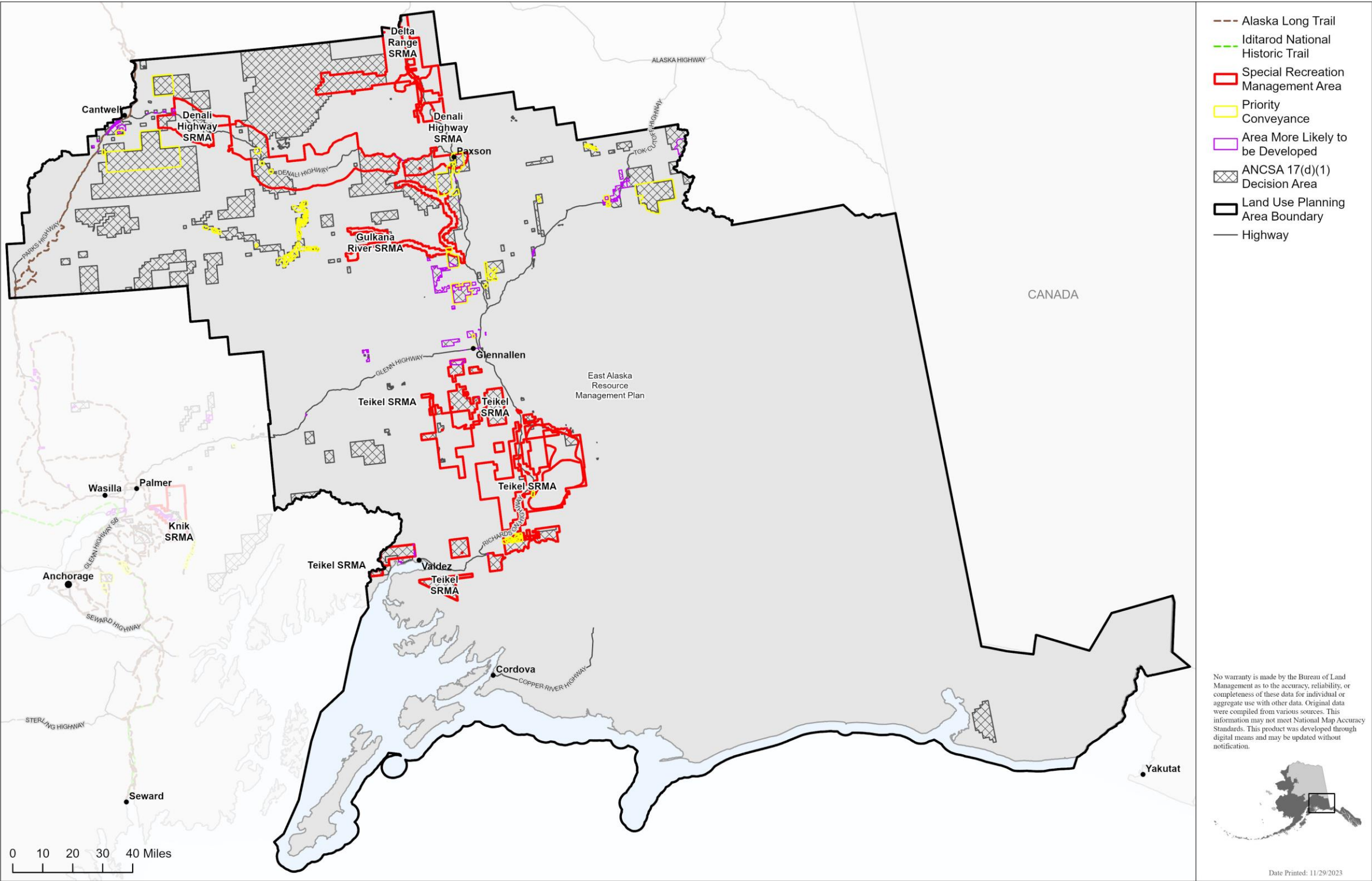


Figure 3.10-4. Recreation management areas and national trails, East Alaska planning area.

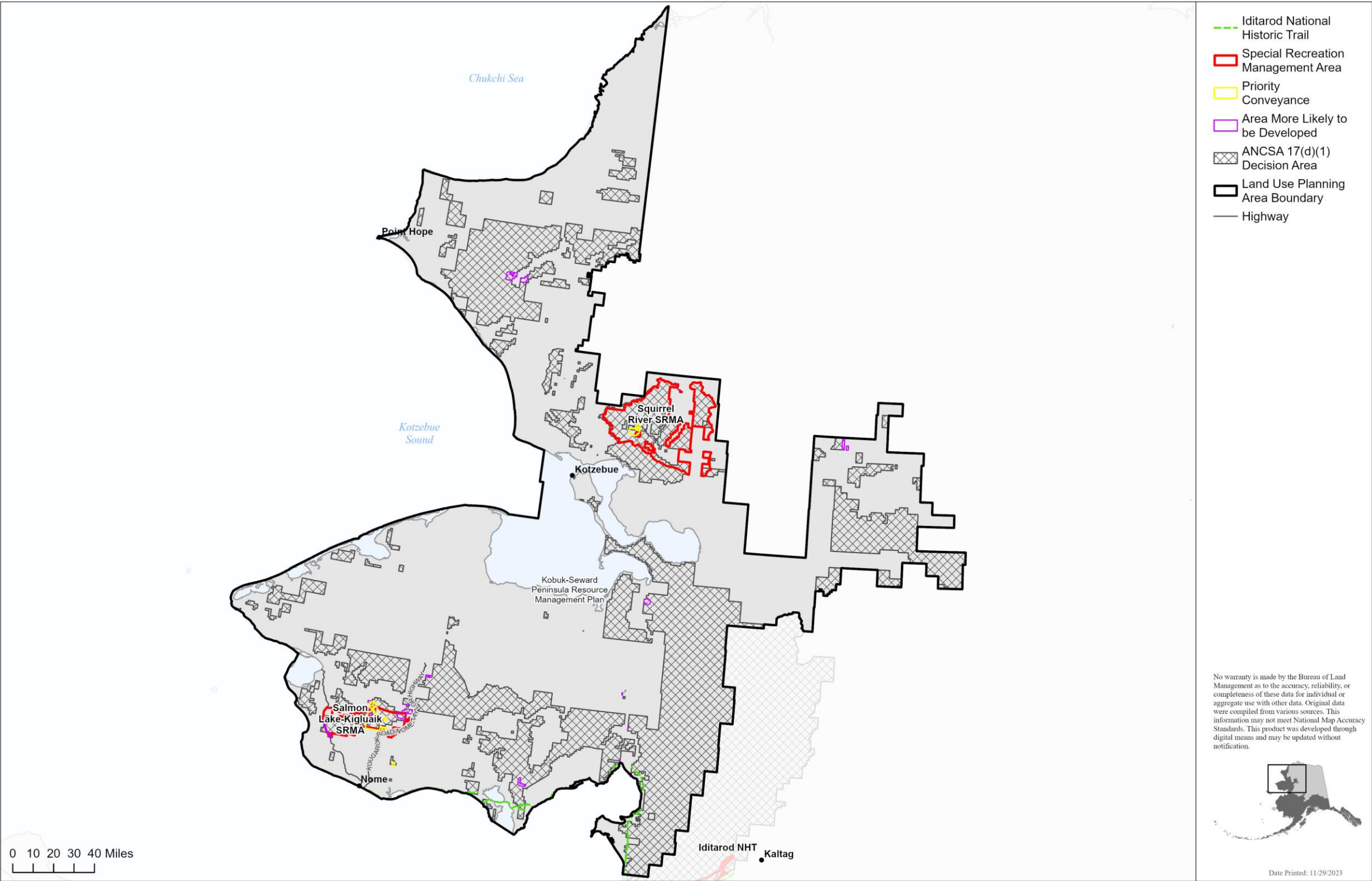


Figure 3.10-5. Recreation management areas and national trails, Kobuk-Seward Peninsula planning area.

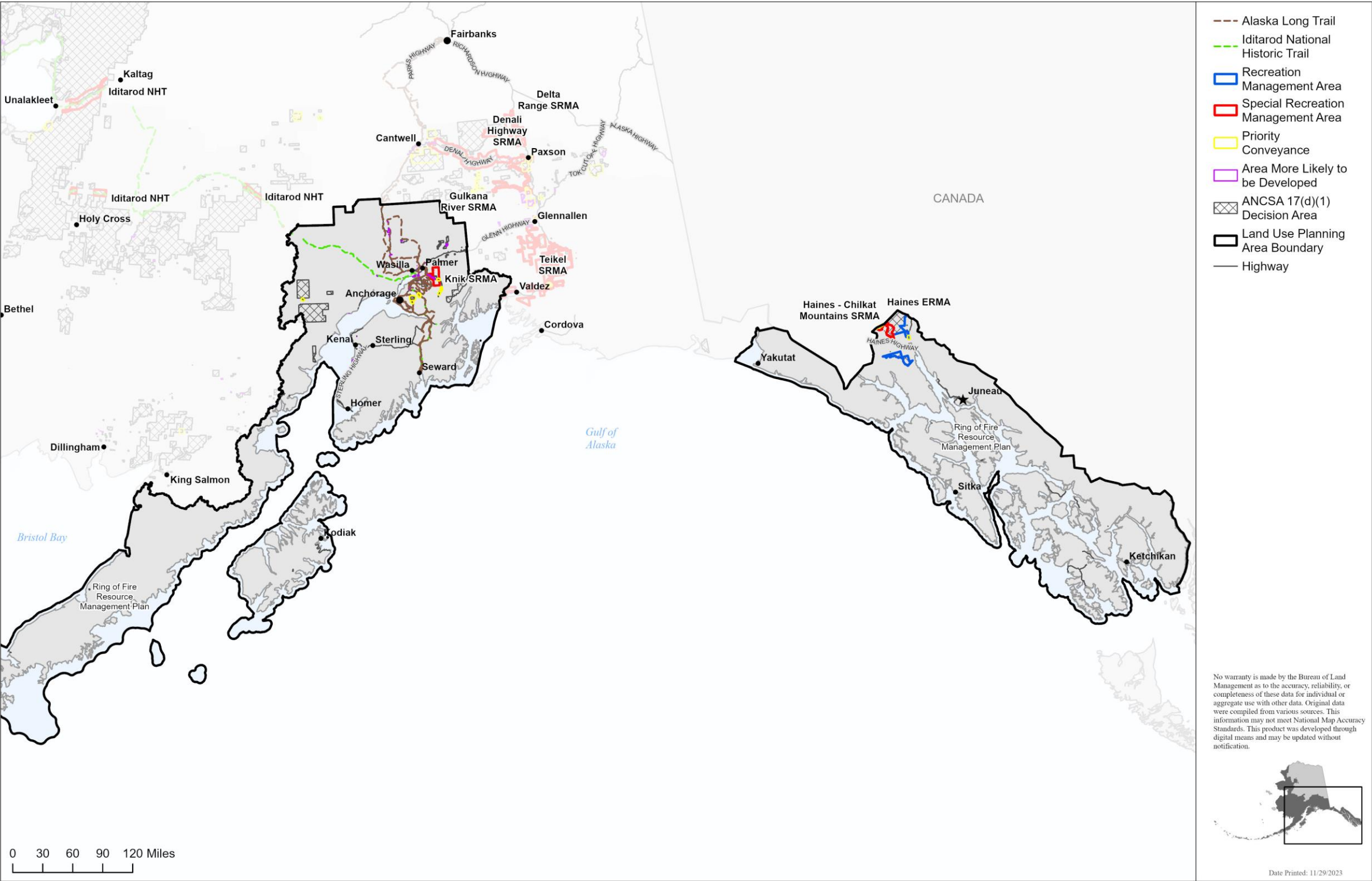


Figure 3.10-6. Recreation management areas and national trails, Ring of Fire planning area.

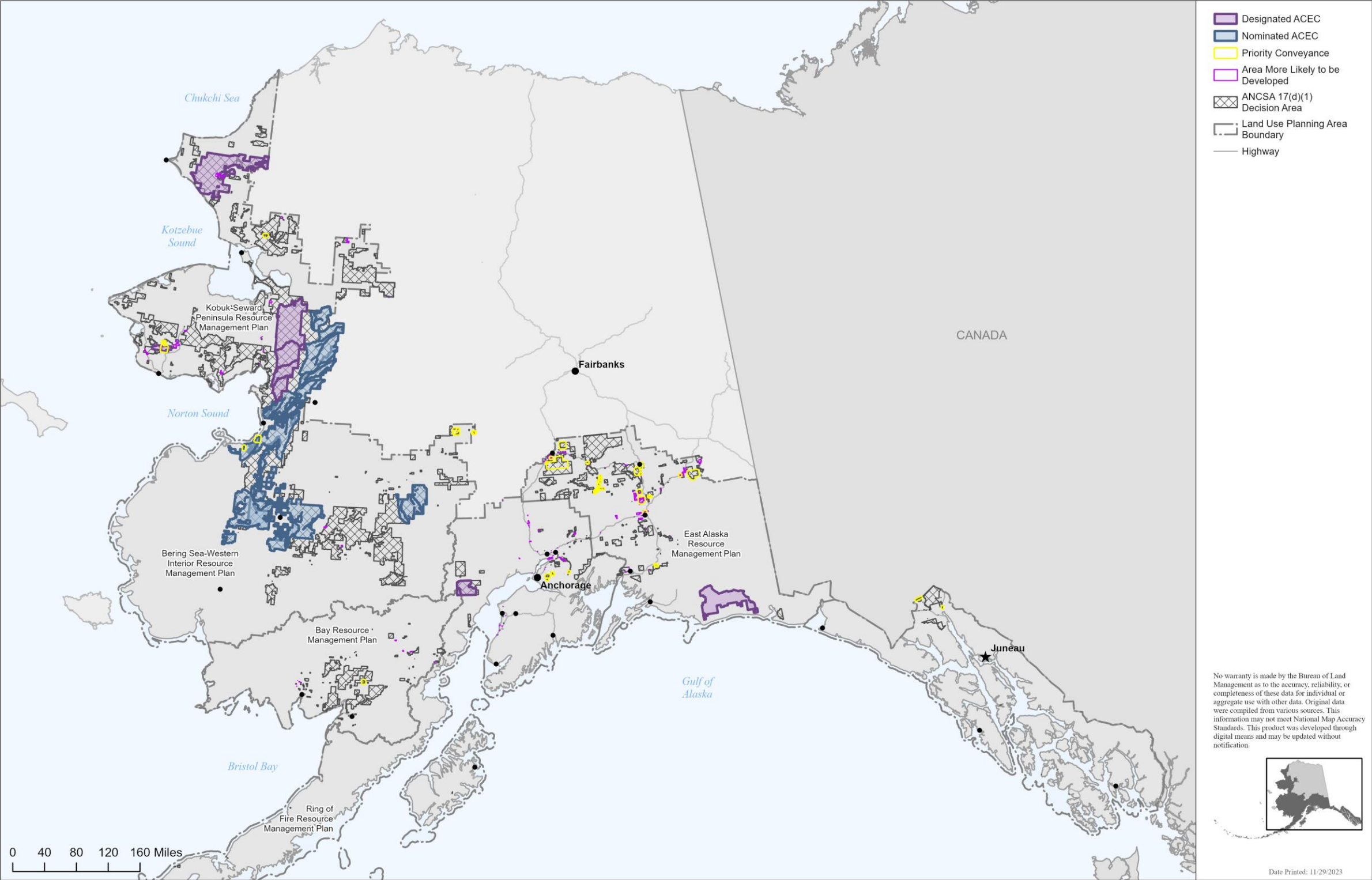


Figure 3.10-7. Areas of critical environmental concern, all planning areas.

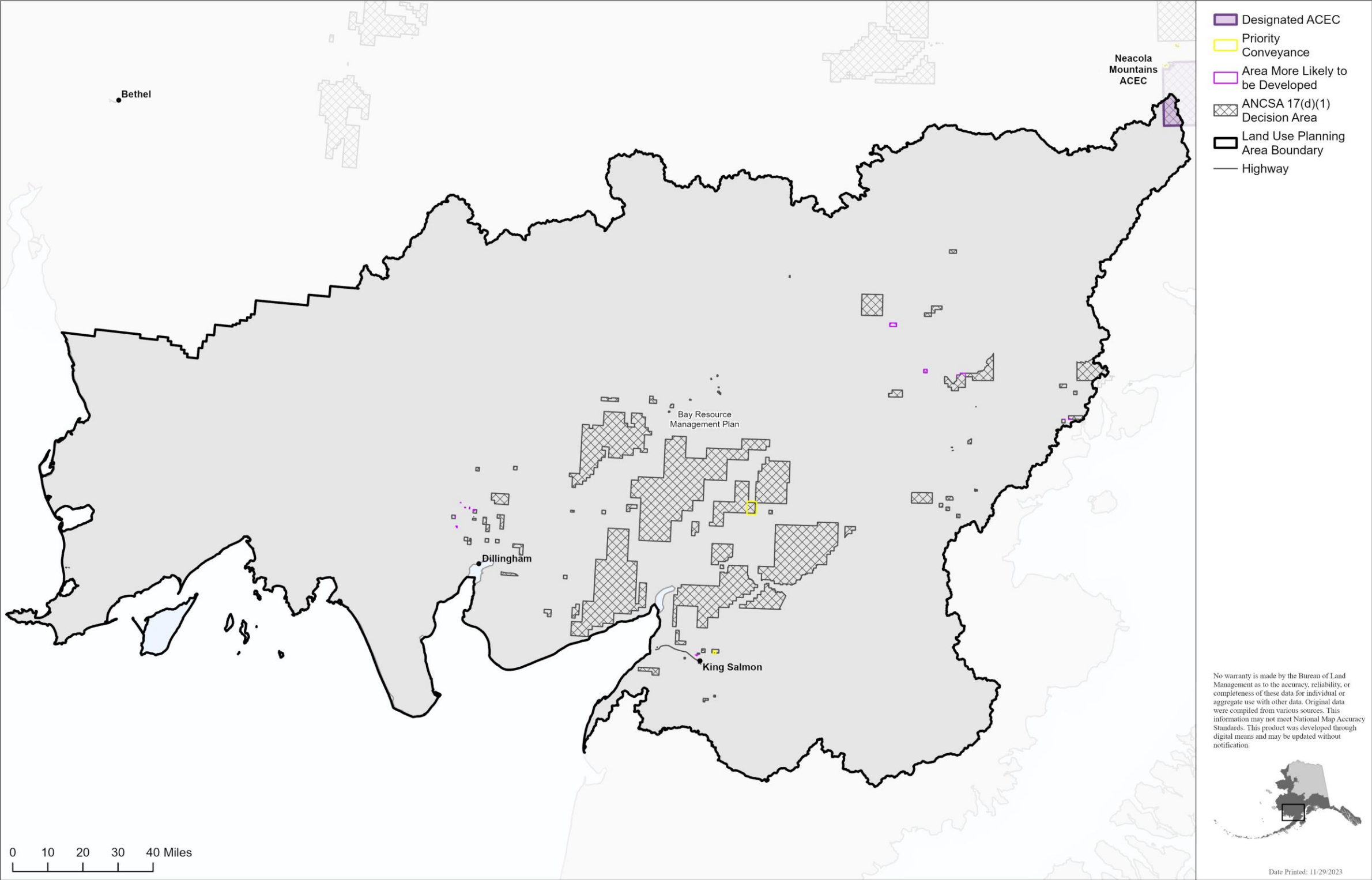
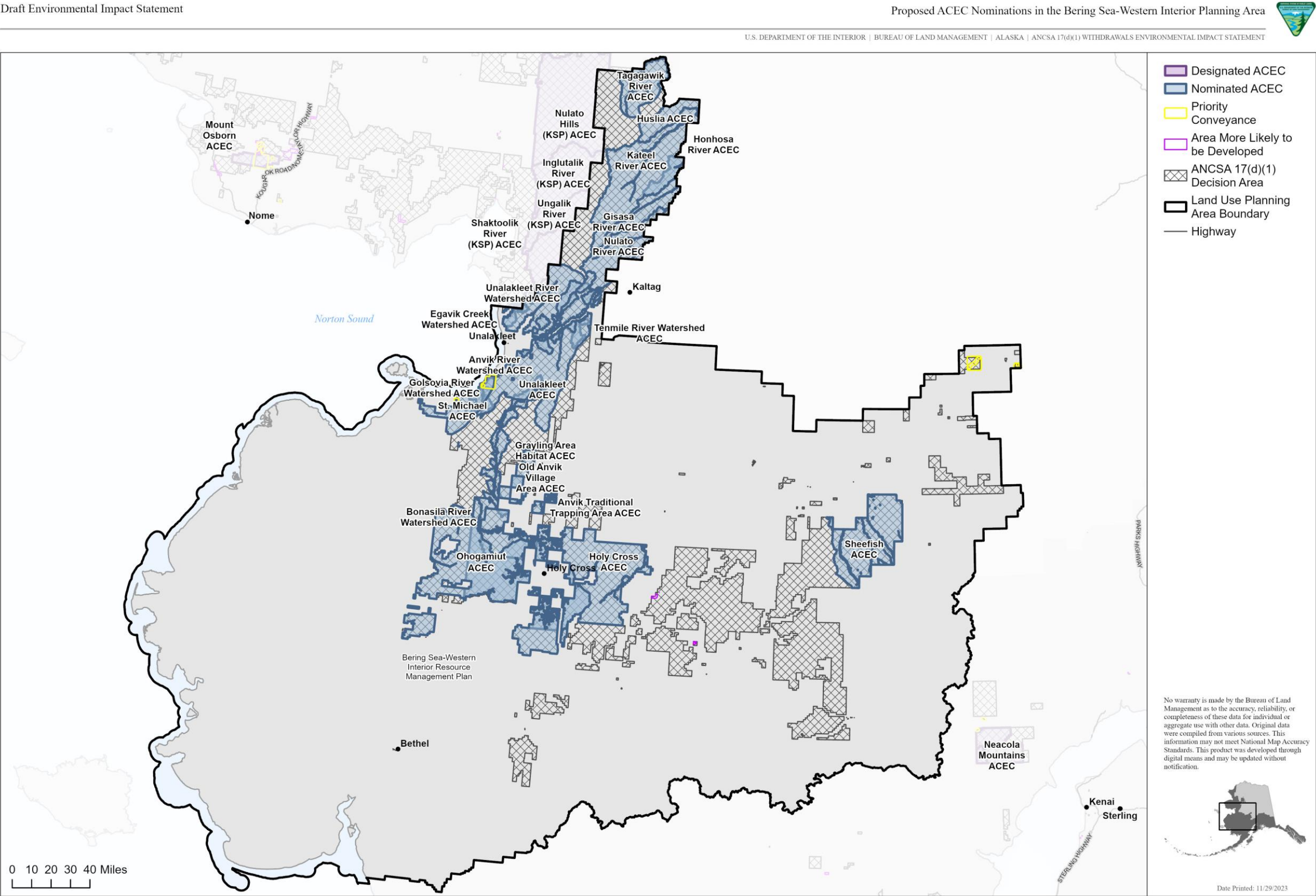


Figure 3.10-8 Areas of critical environmental concern, Bay planning area.



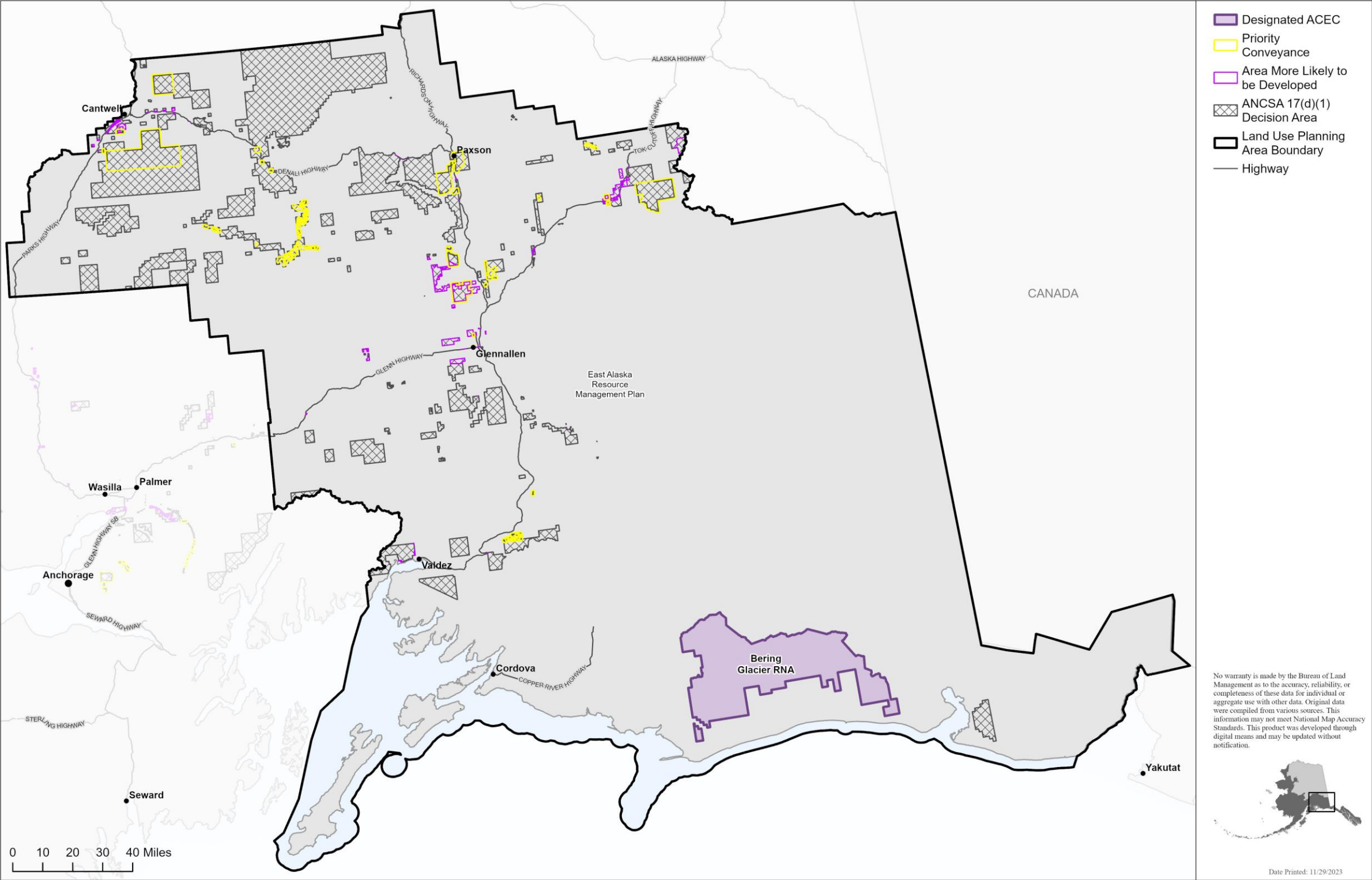


Figure 3.10-10. Areas of critical environmental concern, East Alaska planning area.

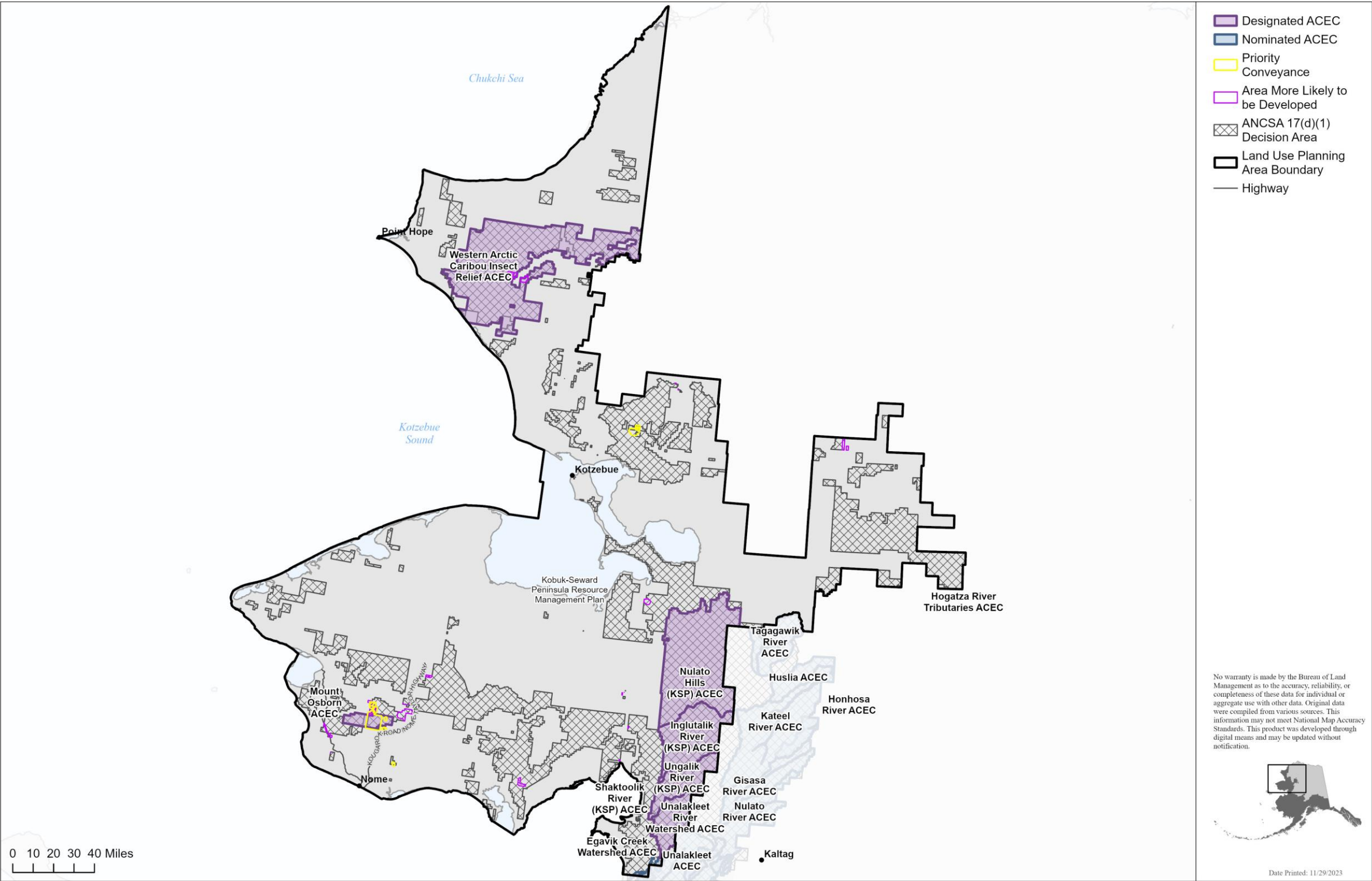


Figure 3.10-11. Areas of critical environmental concern, Kobuk-Seward Peninsula planning area.

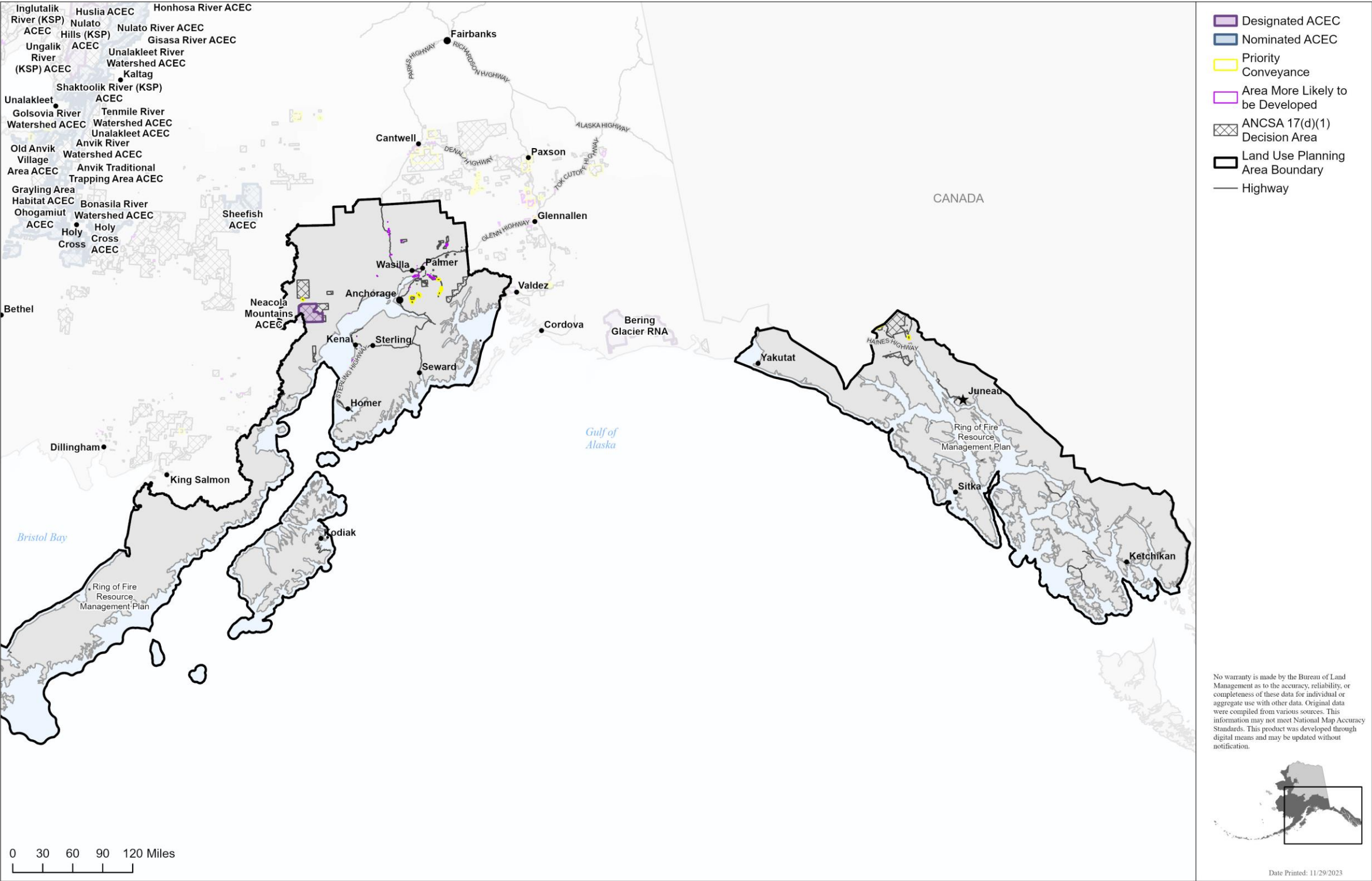


Figure 3.10-12. Areas of critical environmental concern, Ring of Fire planning area.

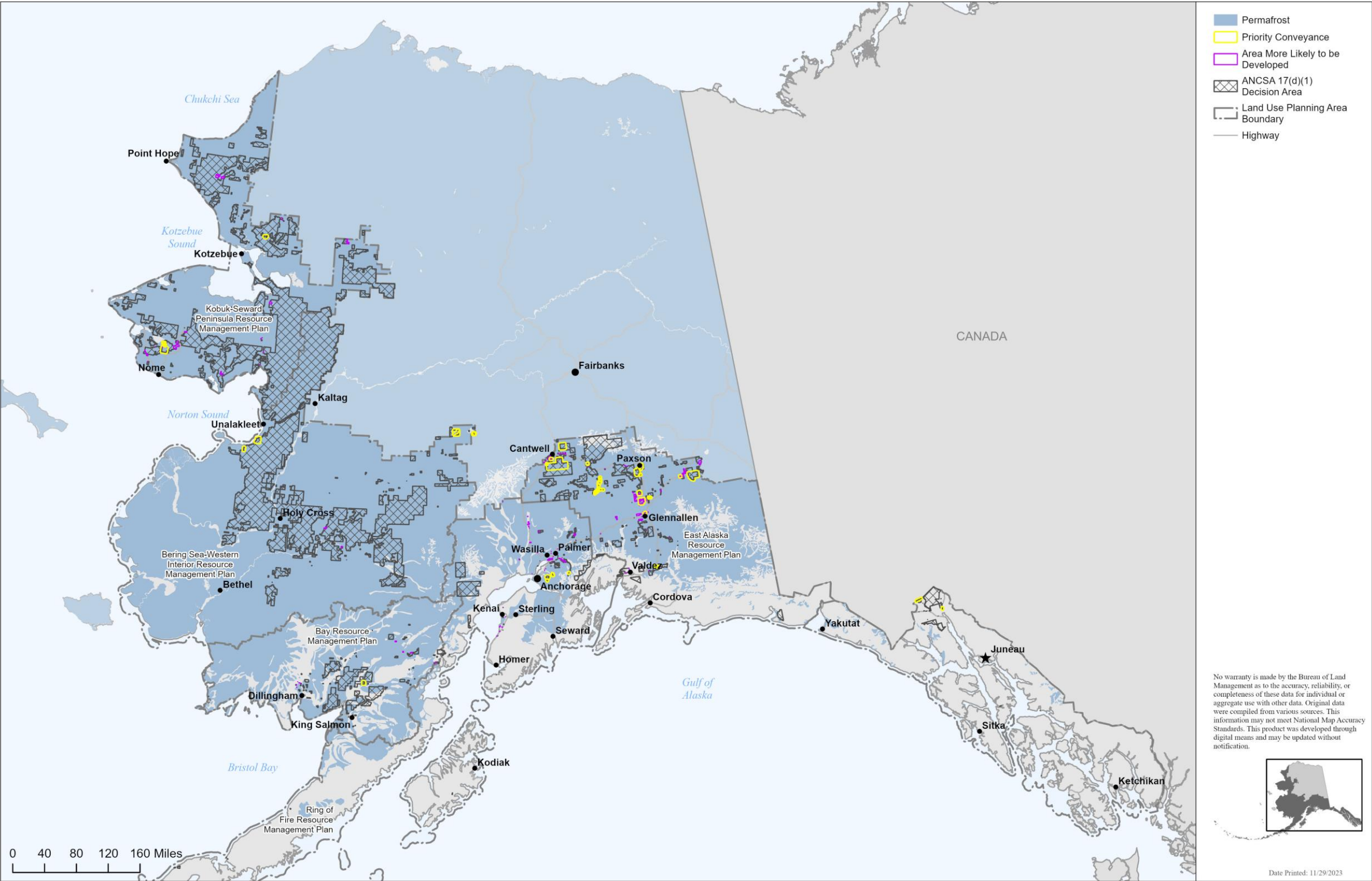


Figure 3.13-1. Permafrost in all planning areas with ANCSA 17(d)(1) withdrawals.

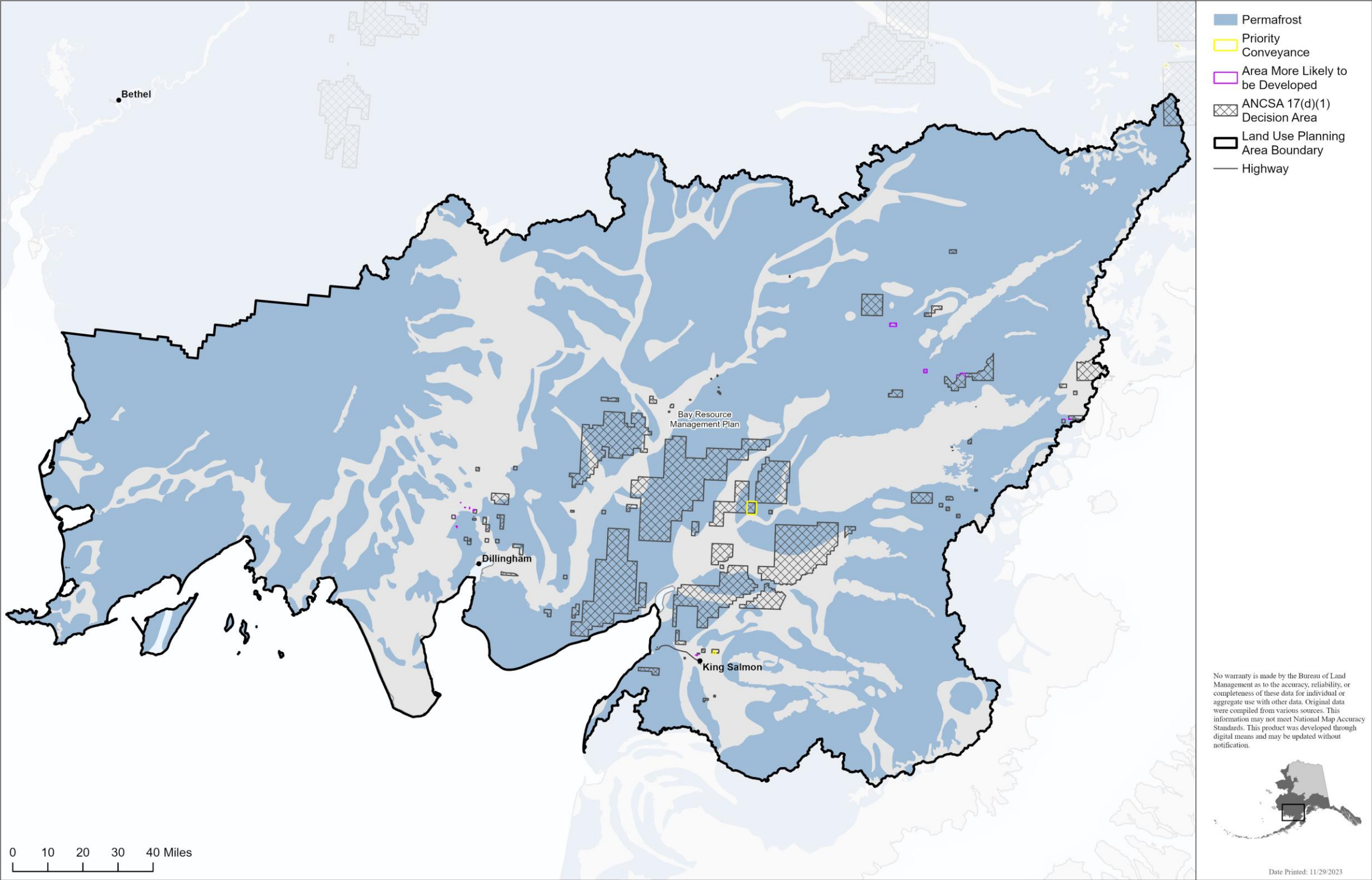


Figure 3.13-2. Permafrost in the Bay planning area with ANCSA 17(d)(1) withdrawals.

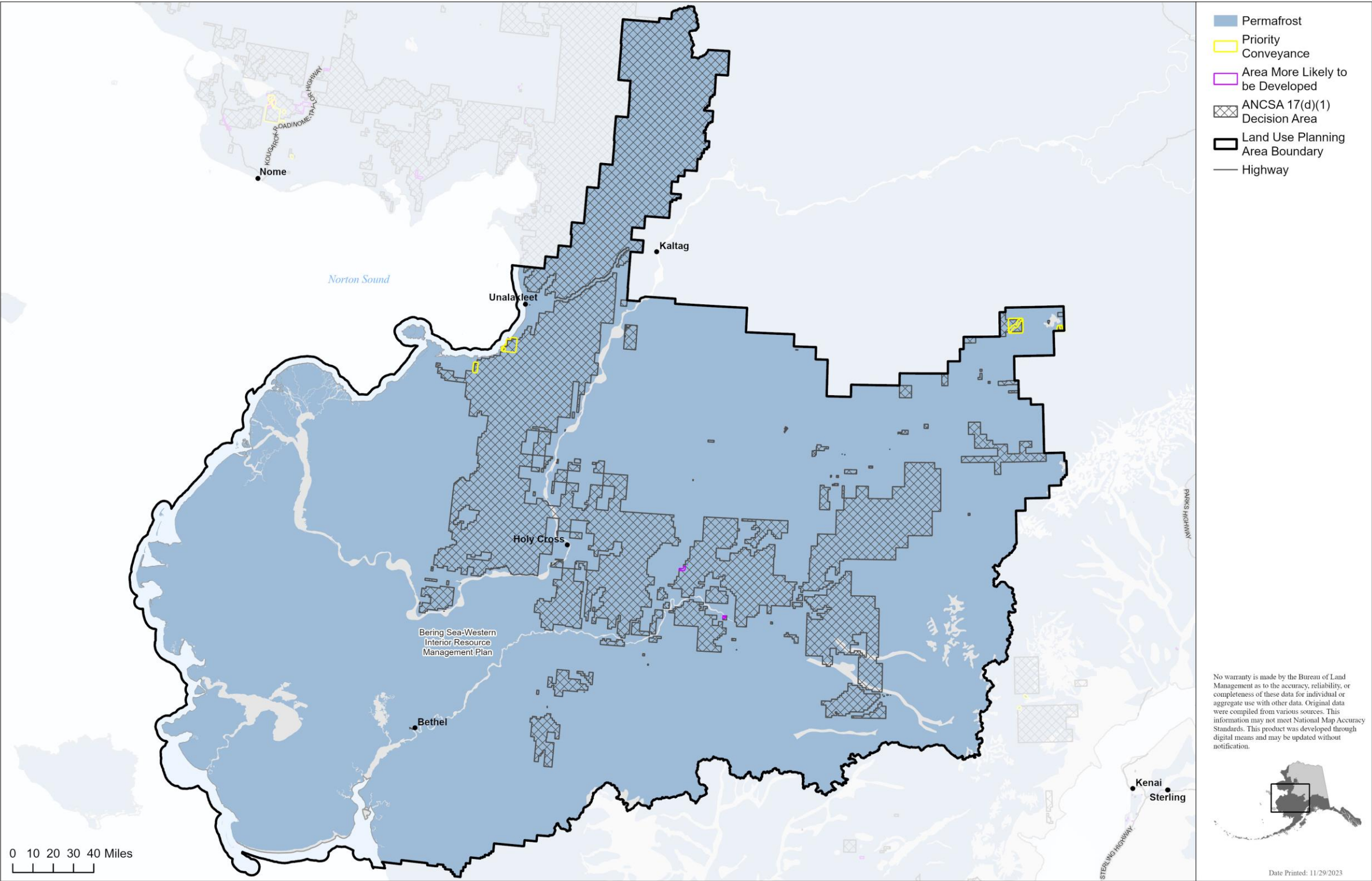


Figure 3.13-3. Permafrost in the Bering Sea-Western Interior planning area with ANCSA 17(d)(1) withdrawals.

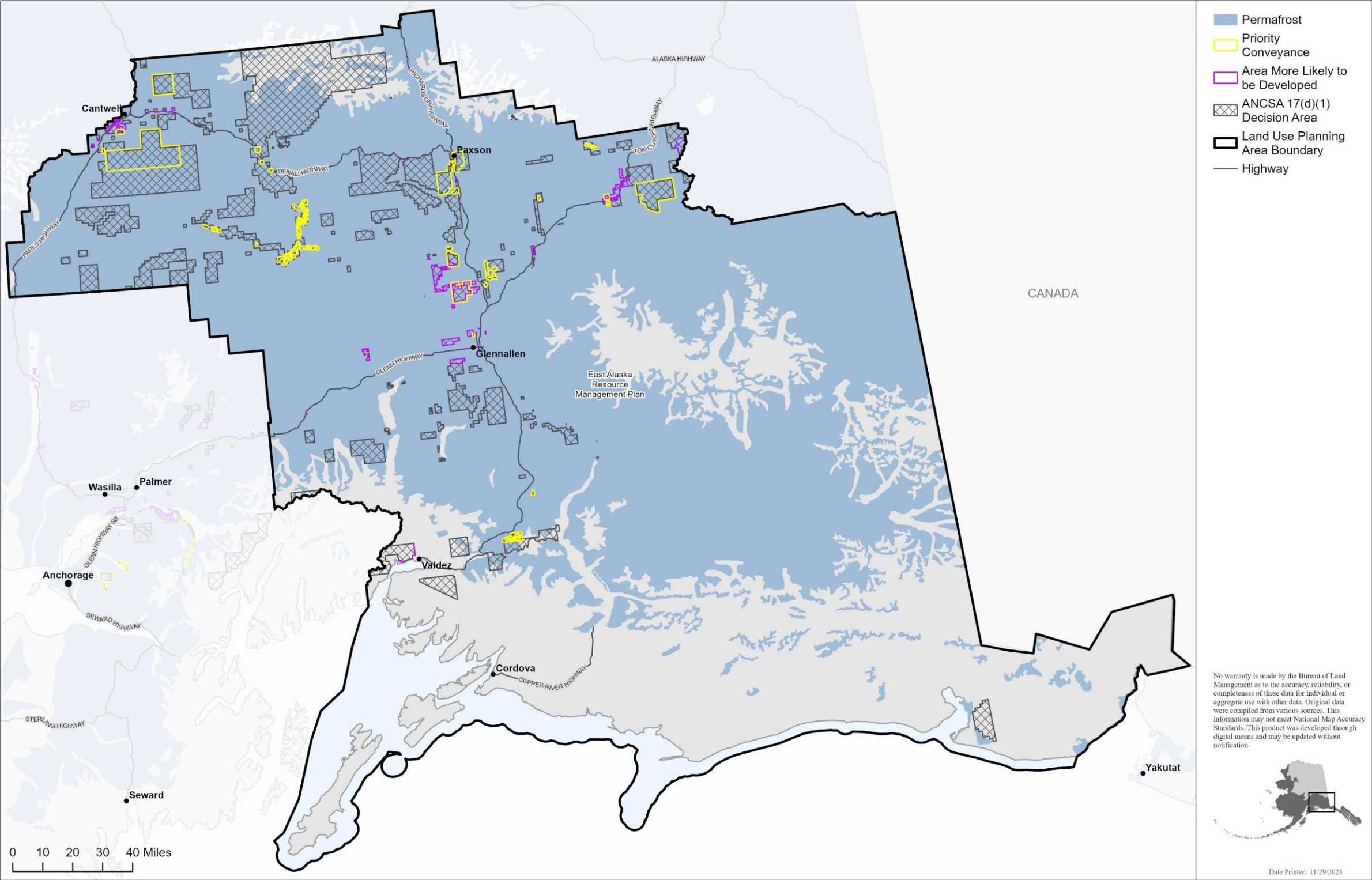


Figure 3.13-4. Permafrost in the East Alaska planning area with ANCSA 17(d)(1) withdrawals.

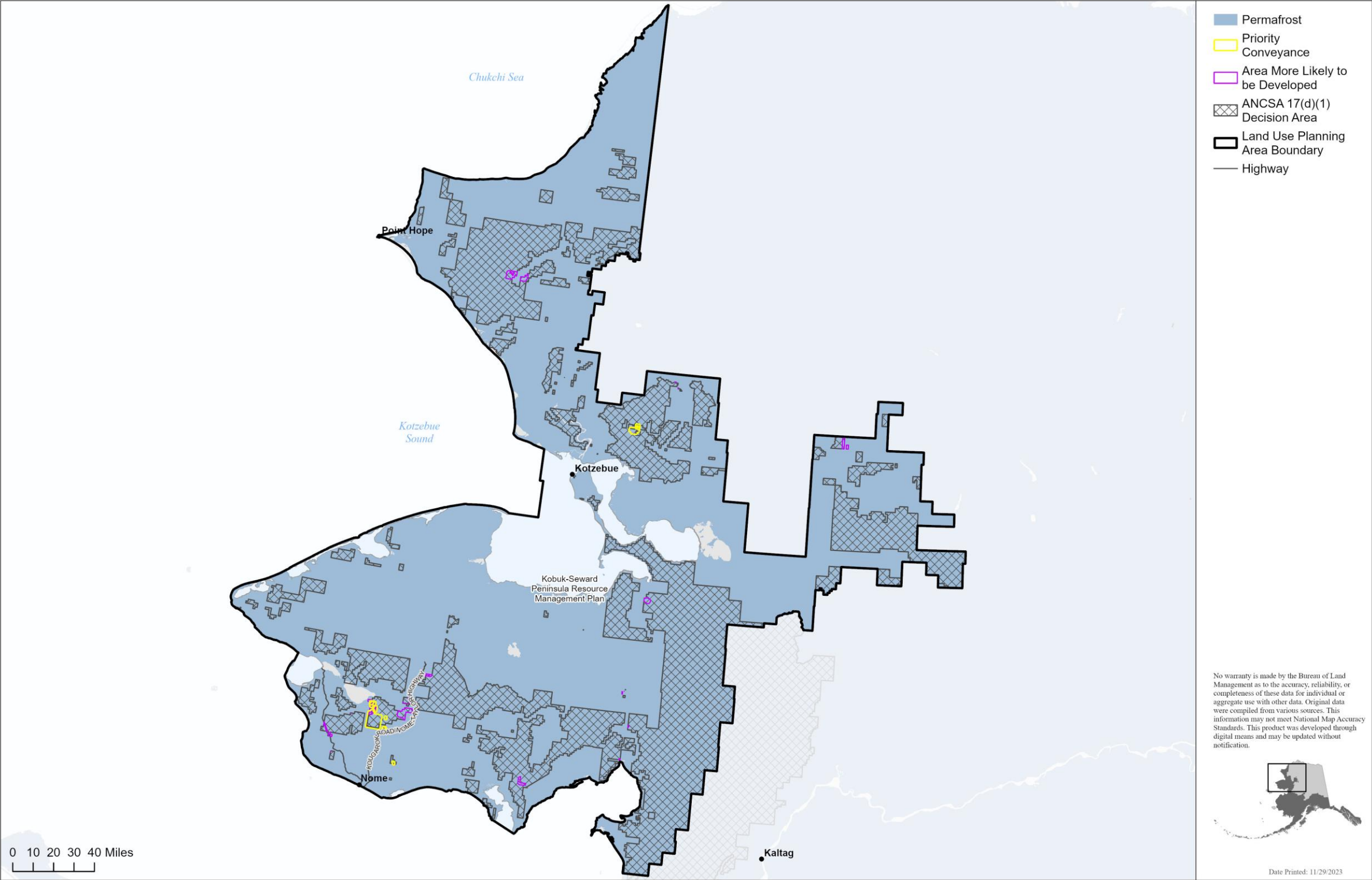


Figure 3.13-5. Permafrost in the Kobuk-Seward Peninsula planning area with ANCSA 17(d)(1) withdrawals.

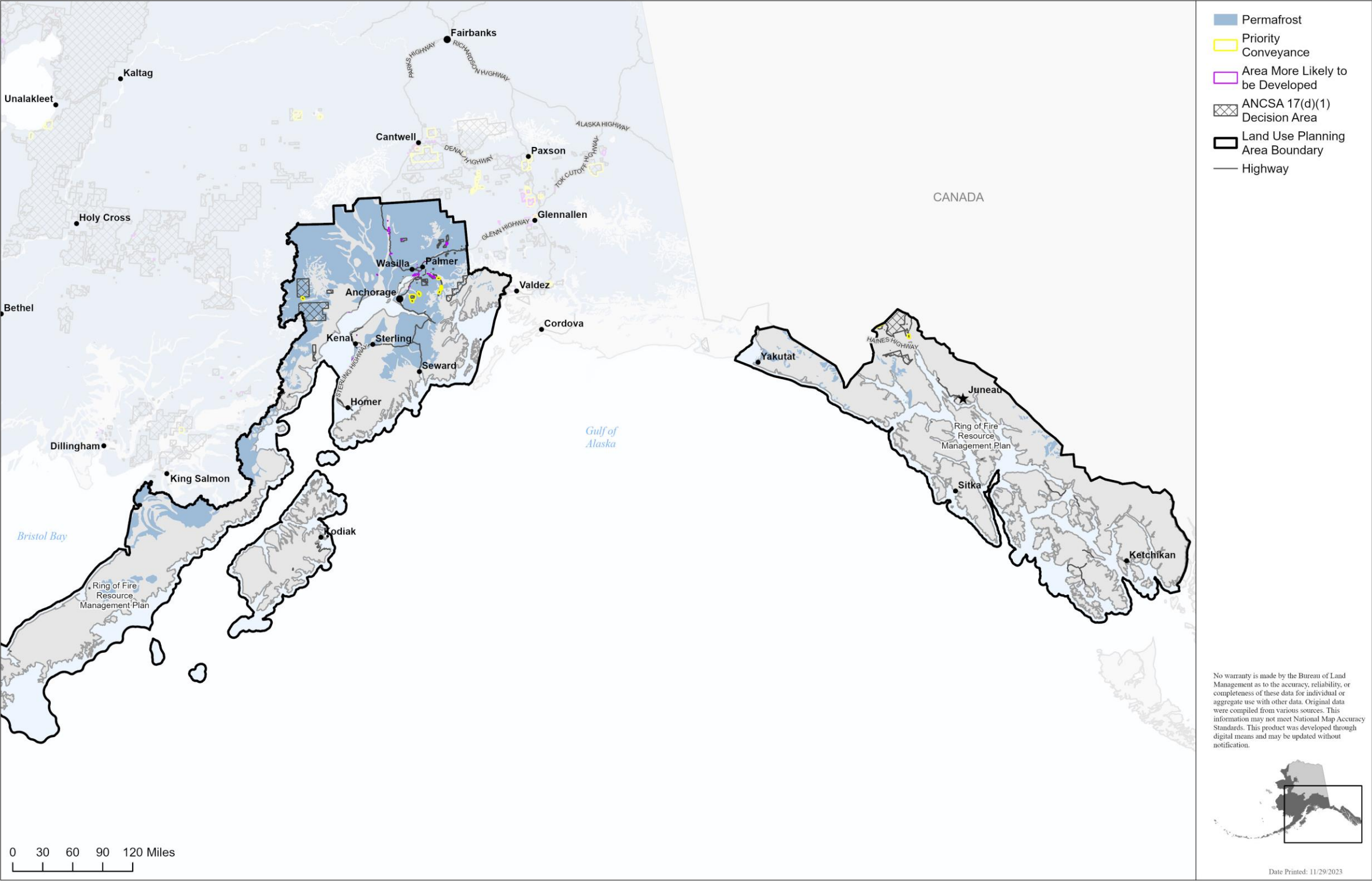


Figure 3.13-6. Permafrost in the Ring of Fire planning area with ANCSA 17(d)(1) withdrawals.

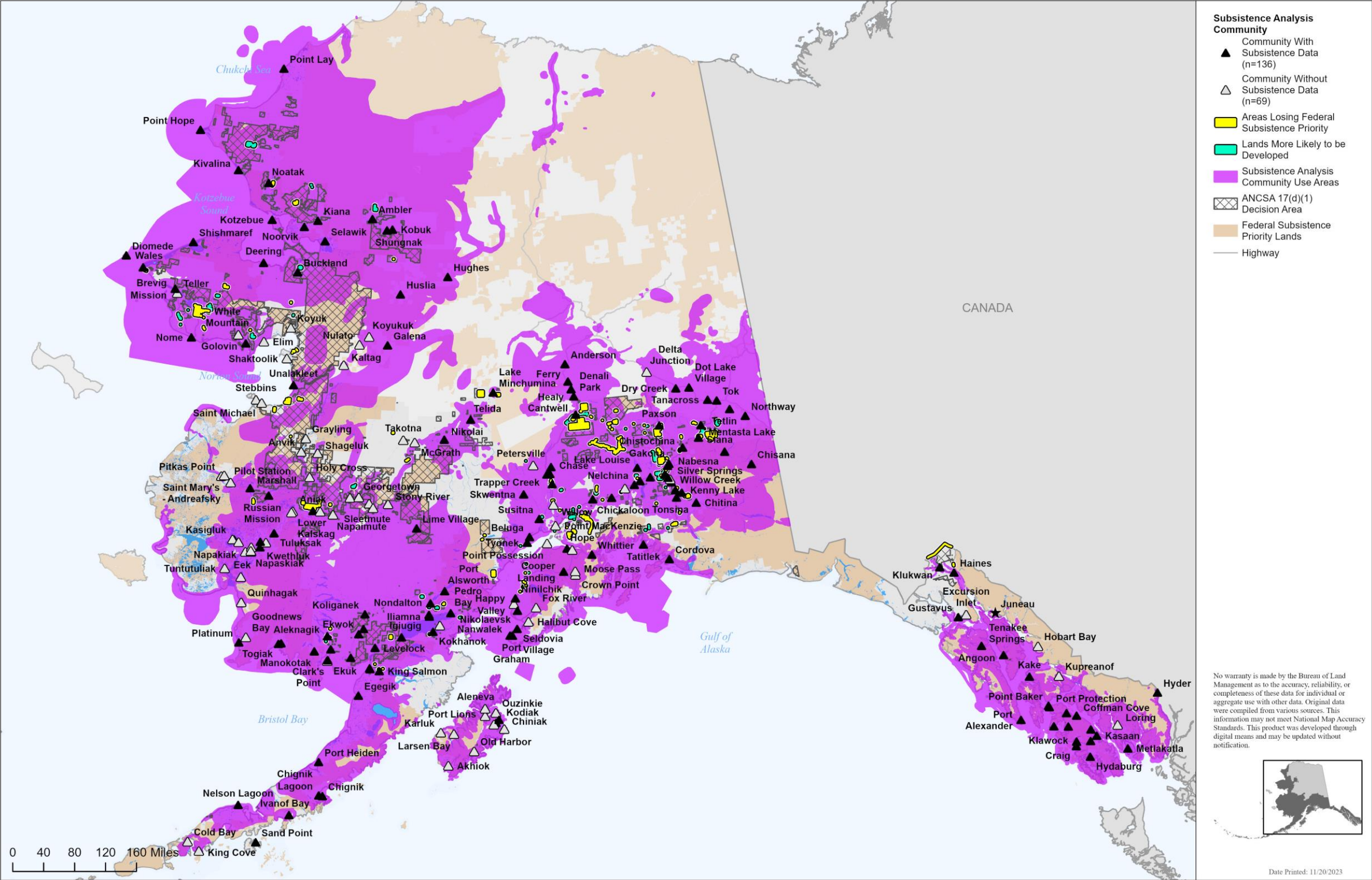


Figure 3.14-1. Subsistence use areas, ANCSA 17(d)(1) withdrawal area subsistence analysis communities.

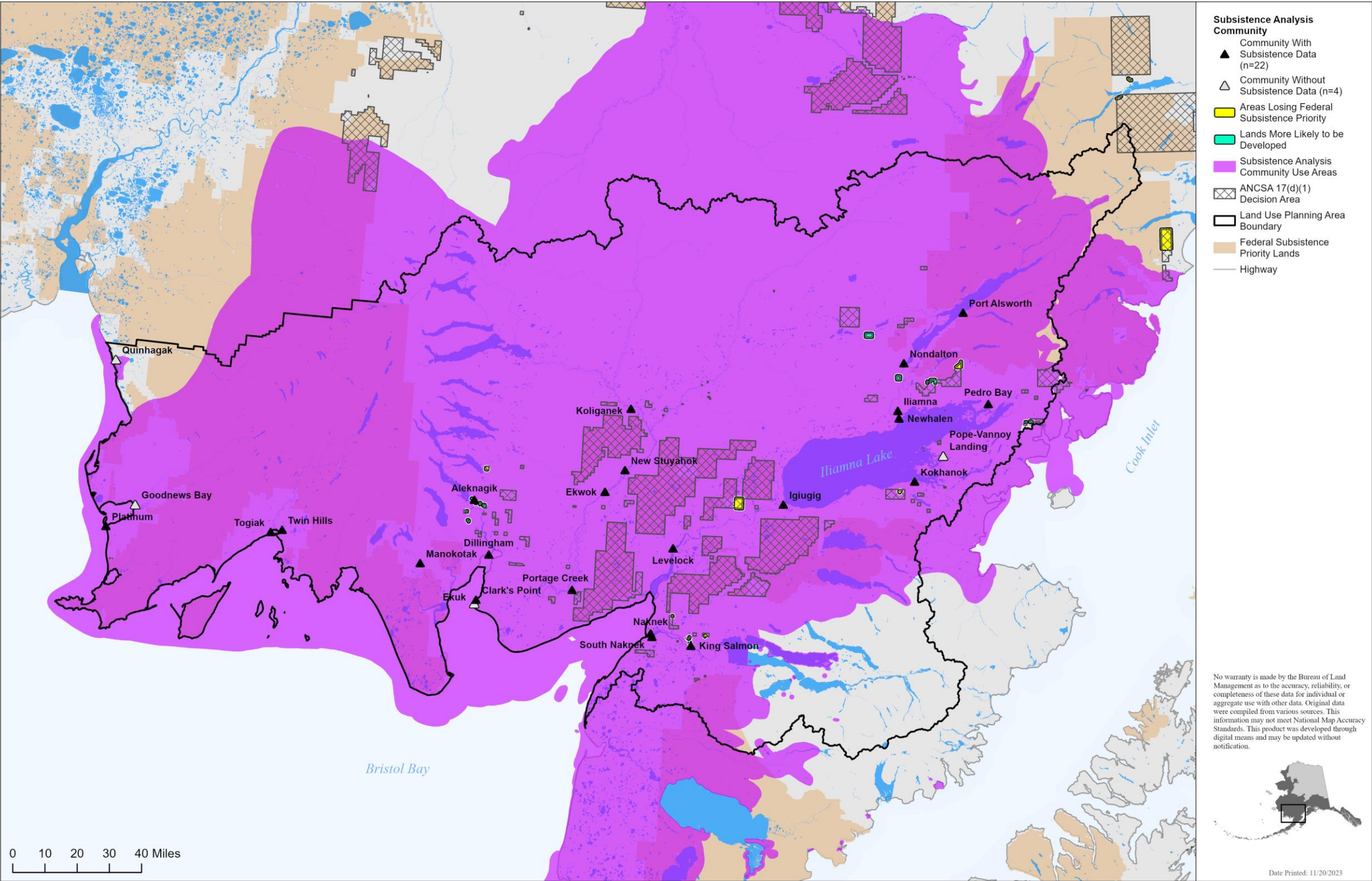


Figure 3.14-2. Subsistence use areas, Bay planning area analysis communities.

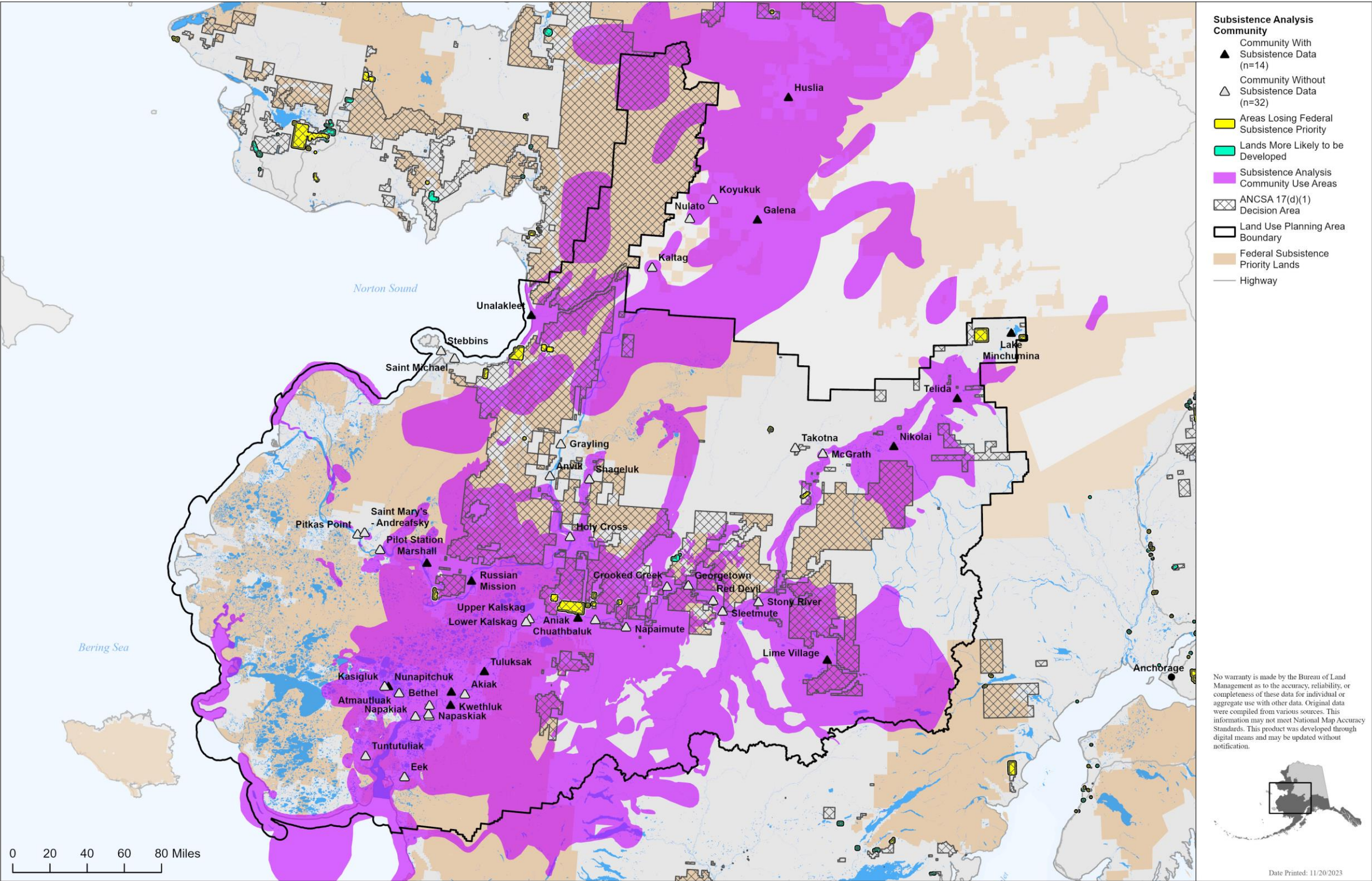


Figure 3.14-3. Subsistence use areas, Bering Sea-Western Interior planning area analysis communities.

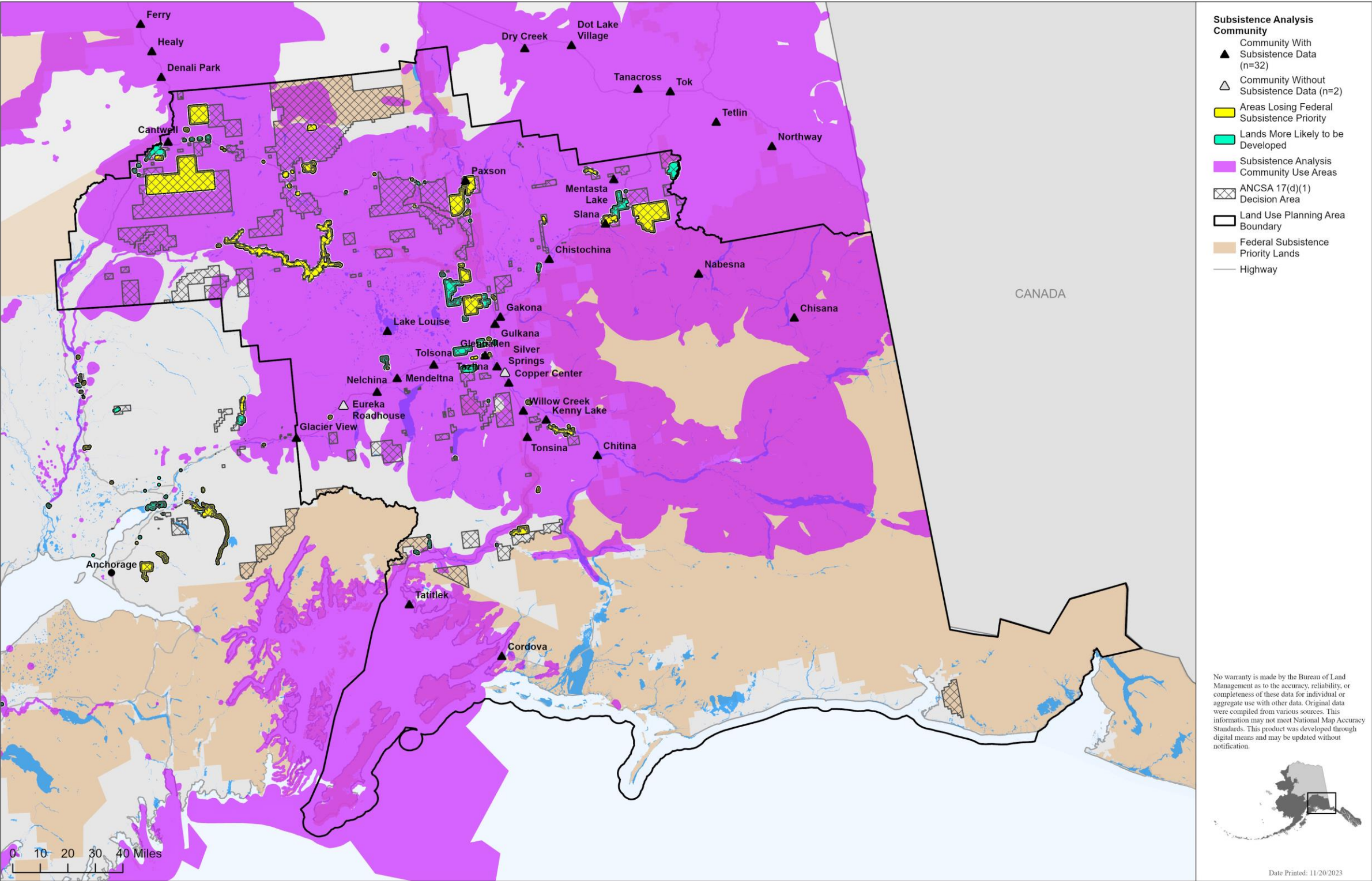


Figure 3.14-4. Subsistence use areas, East Alaska planning area analysis communities.

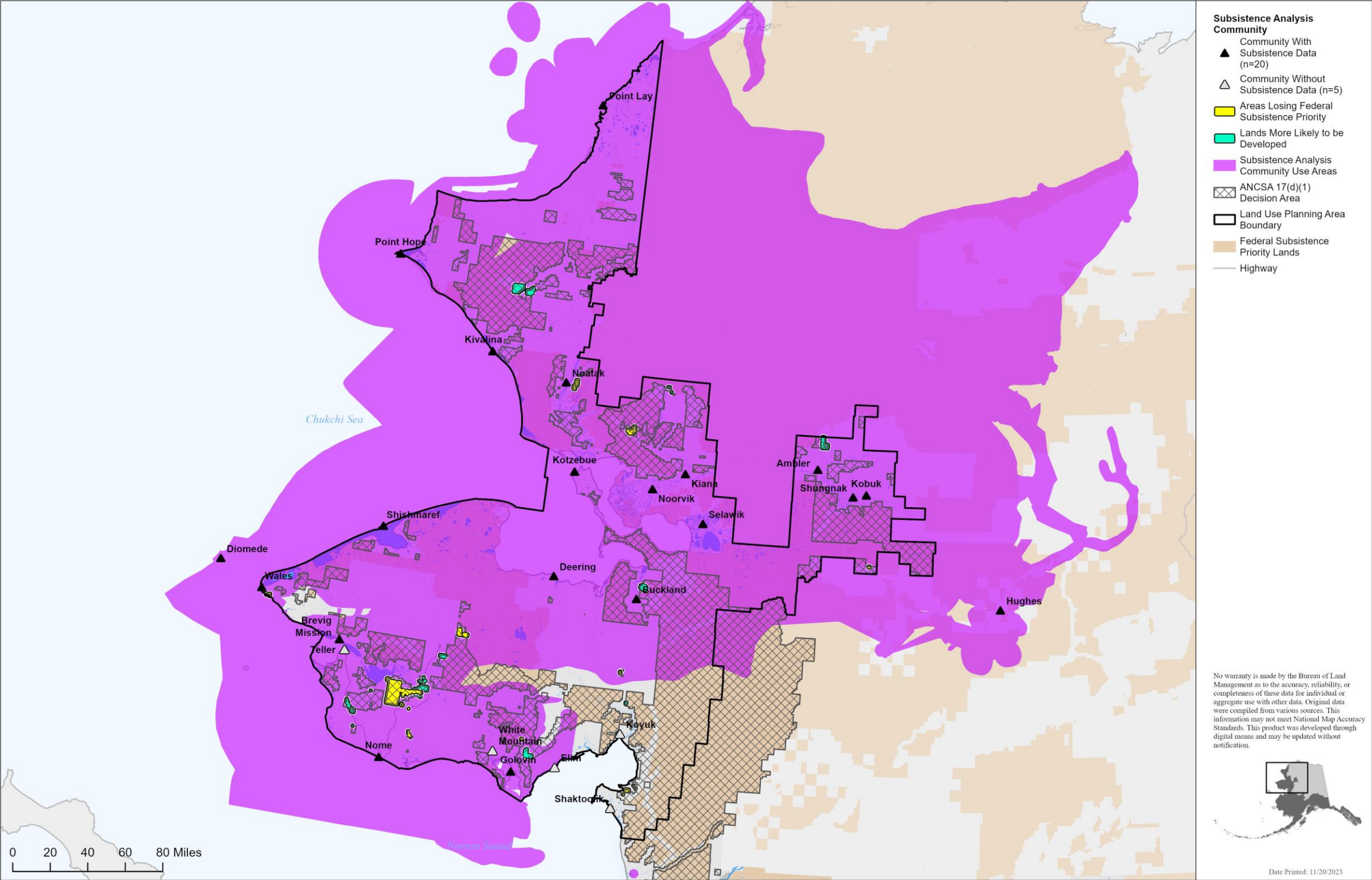


Figure 3.14-5. Subsistence use areas, Kobuk-Seward Peninsula planning area analysis communities.

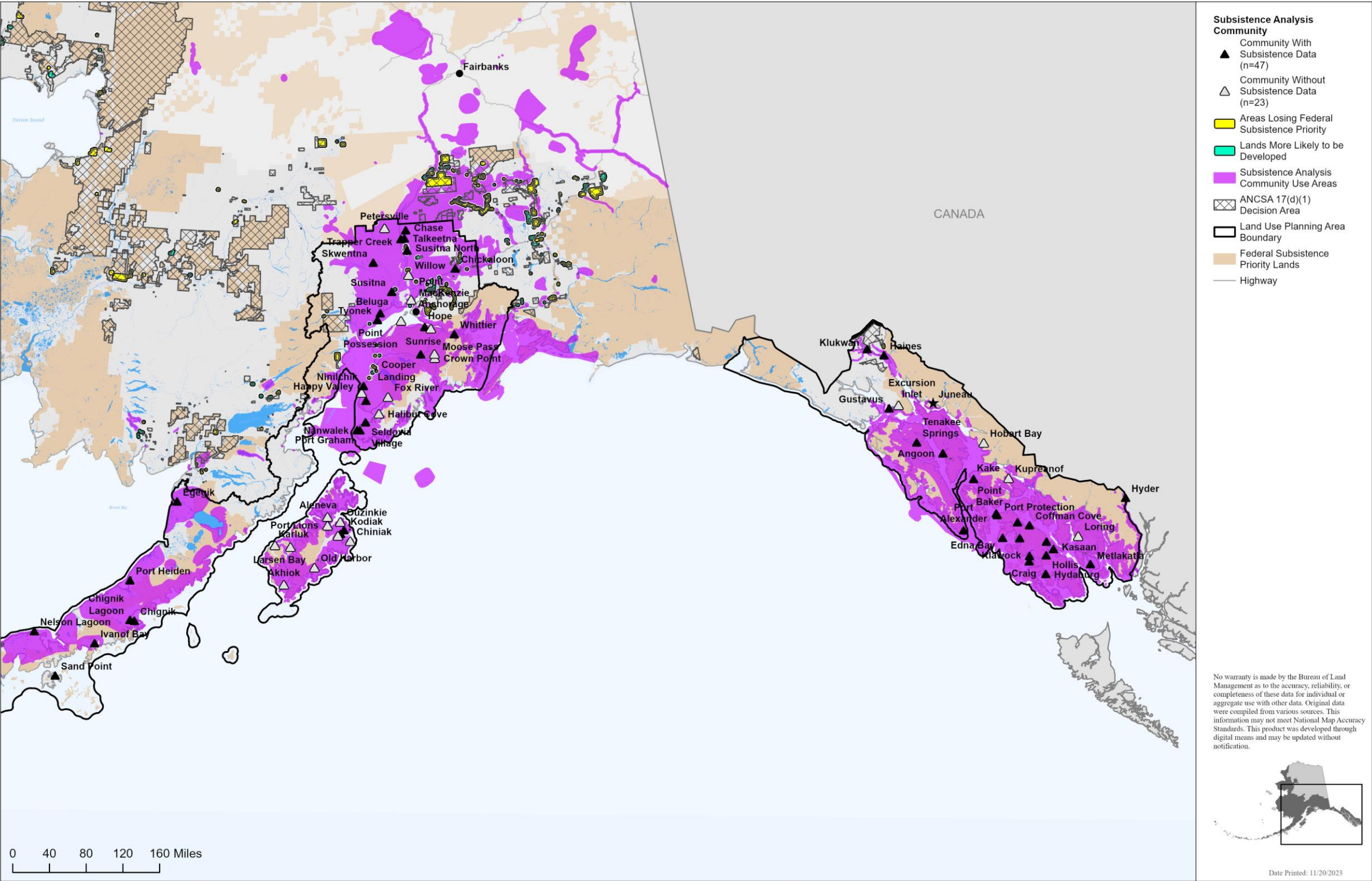


Figure 3.14-6. Subsistence use areas, Ring of Fire planning area analysis communities.

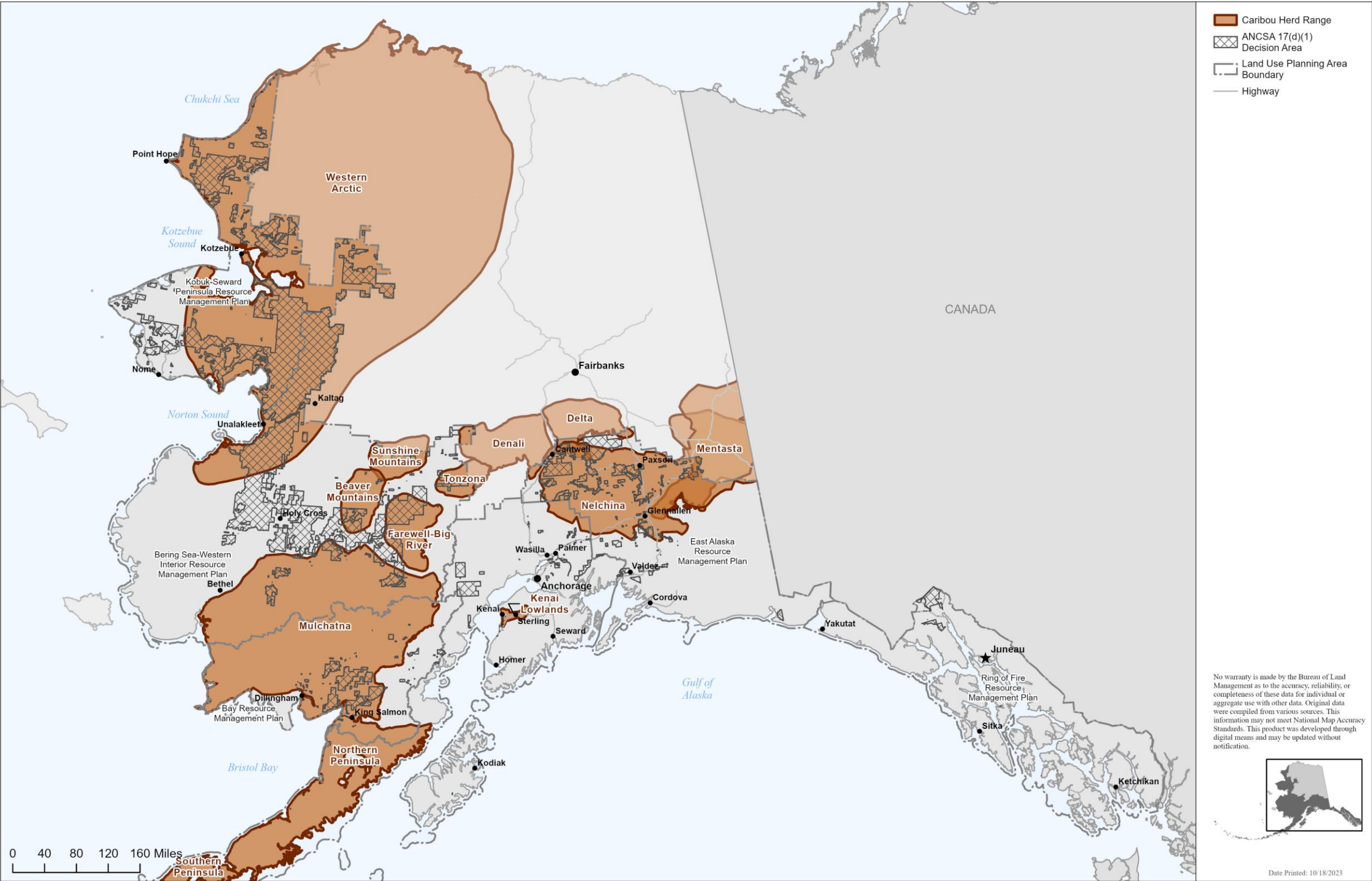


Figure 3.15-1. Caribou herds that overlap with ANCSA 17(d)(1) withdrawals.

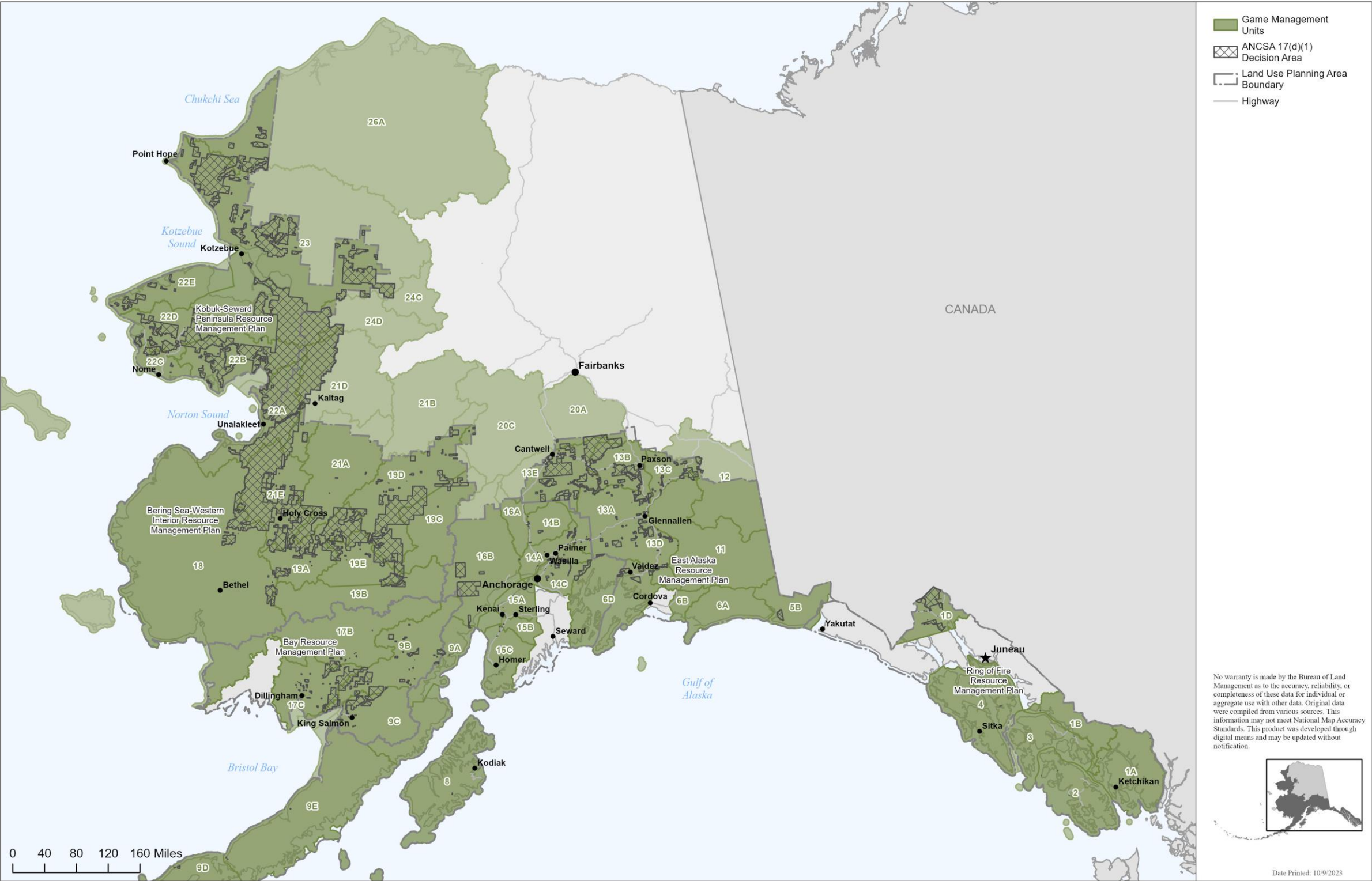


Figure 3.15-2. Game management units that overlap the five planning areas.

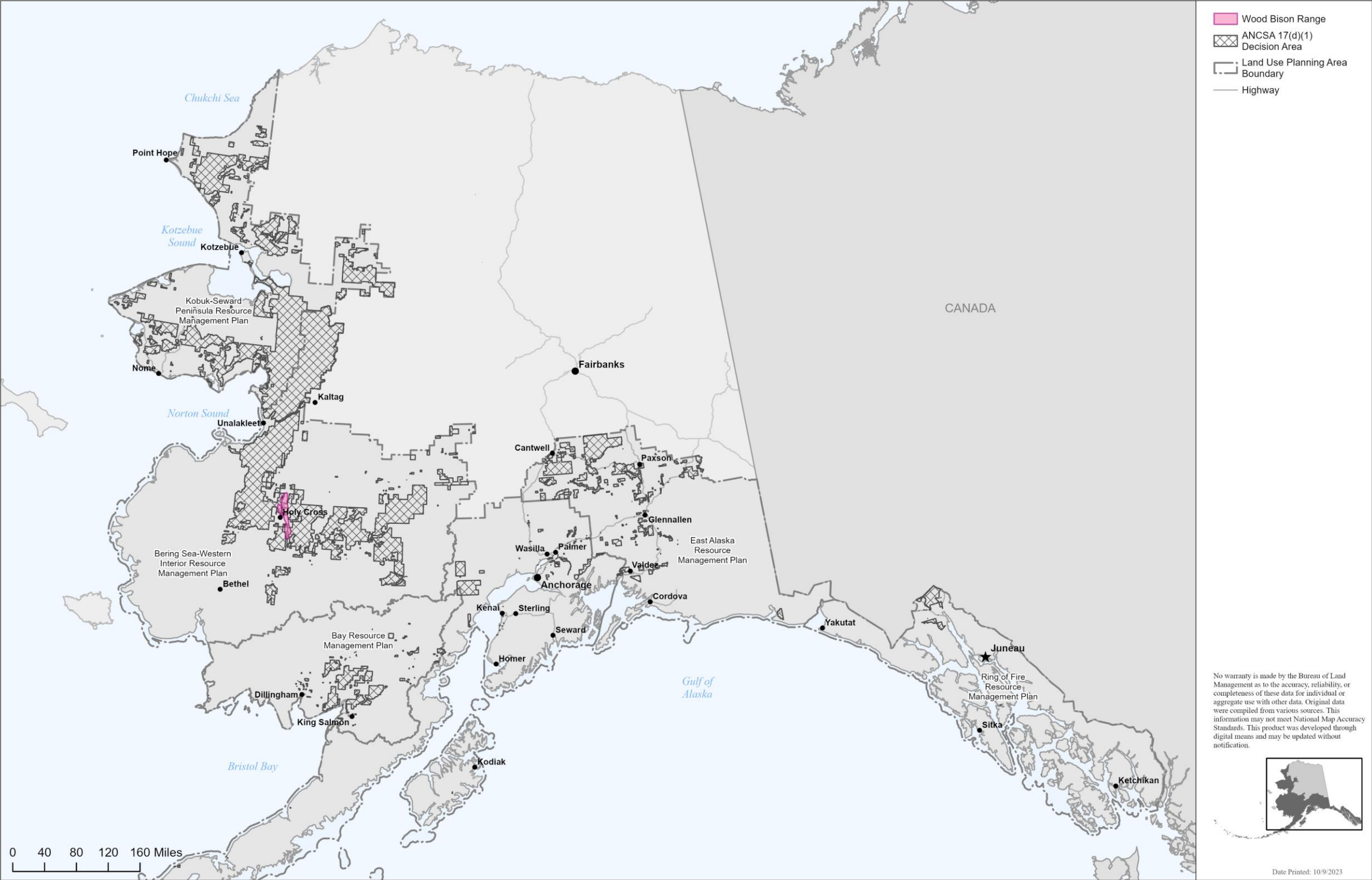


Figure 3.15-3. Wood bison range that overlaps with ANCSA 17(d)(1) withdrawals.