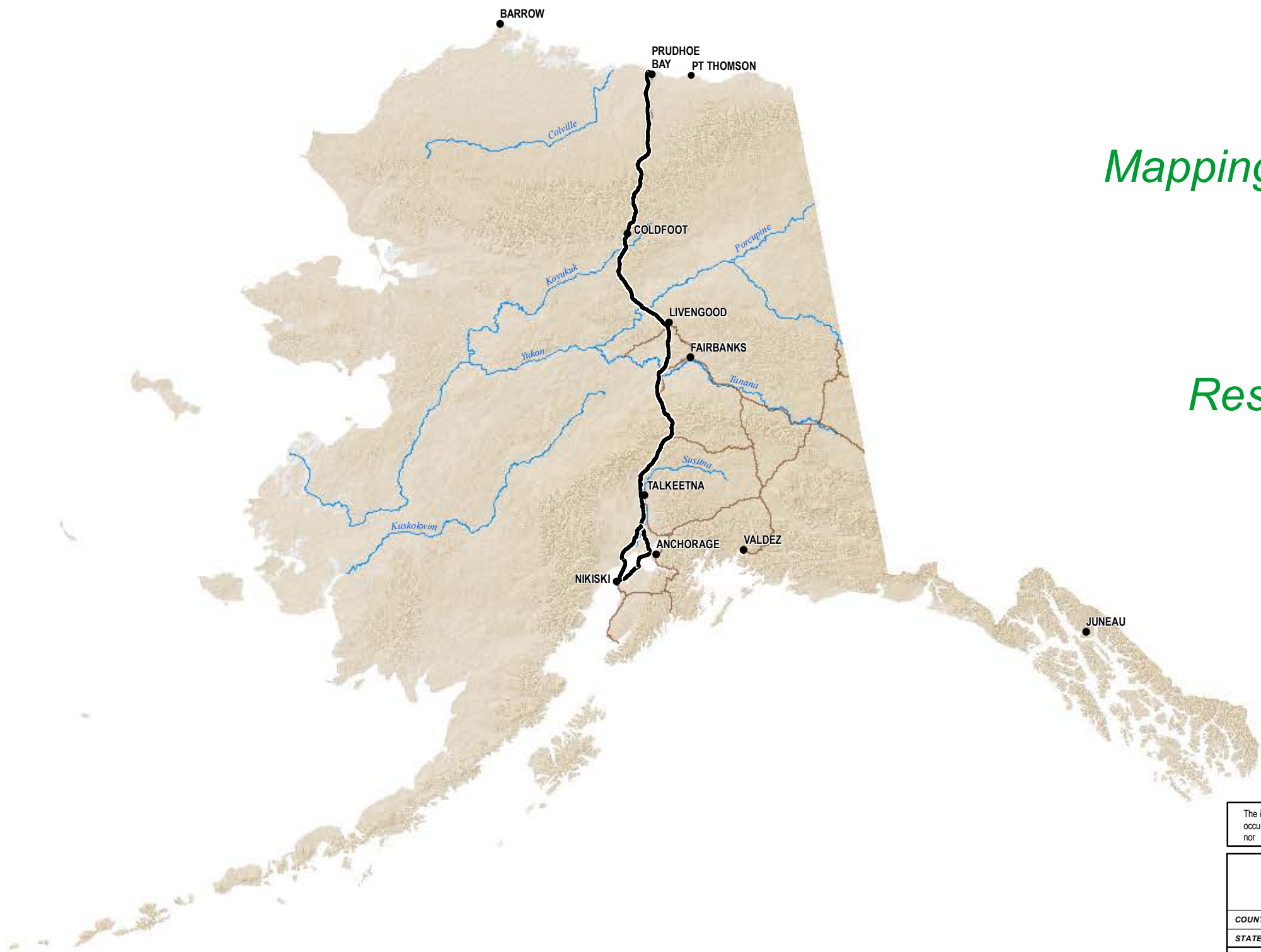


# Alaska LNG Project

Mapping Depicting Land Ownership  
Mainline Corridor

Resource Report 8, Appendix A



The information contained herein is for informational or planning purposes only. It does not nor should it be deemed to be an offer, request or proposals for rights or occupation of any kind. The Alaska LNG Project Participants and their respective officers, employees and agents, make no warranty, implied or otherwise, nor accept any liability, as to the accuracy or completeness of the information contained in these documents, drawings or electronic files.

ALASKA LNG PROJECT		
Mapping Depicting Land Ownership - Mainline Corridor		
COUNTY:	-	DRAWN BY: CC
STATE:	ALASKA	CHECKED BY: JS
REV. NO.:	REVISION	DATE
0	ISSUED FOR REVIEW	2015-02-06
PRELIMINARY		
1:10,000,000	0 100 200 Miles	
DATE:	2015-02-06	PROJECTION: NAD83 STATEPLANE AK 4 5004 FEET

PREPARED BY:

**exp** Energy Services Inc.

t: +1.907.868.1185 | f: +1.907.868.1846  
3800 Centerpoint Dr. Suite 200  
Anchorage, AK 99503  
U.S.A.

[www.exp.com](http://www.exp.com)

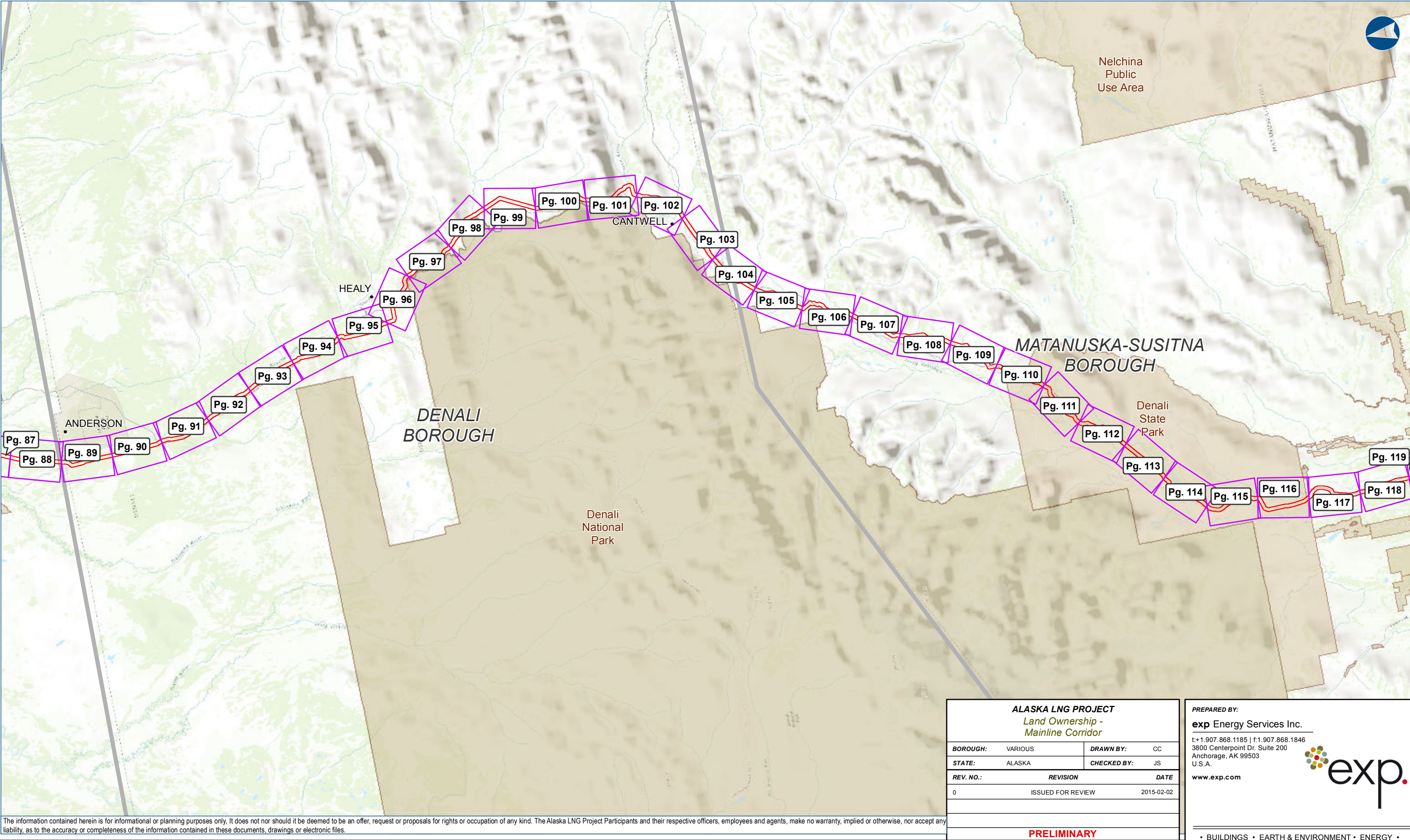


• BUILDINGS • EARTH & ENVIRONMENT • ENERGY •  
• INDUSTRIAL • INFRASTRUCTURE • SUSTAINABILITY •

DWG: COVER-A-MASTER-PRE-FEED

SHEET: COVER SHEET





The information contained herein is for informational or planning purposes only. It does not nor should it be deemed to be an offer, request or proposals for rights or occupation of any kind. The Alaska LNG Project Participants and their respective officers, employees and agents, make no warranty, implied or otherwise, nor accept any liability, as to the accuracy or completeness of the information contained in these documents, drawings or electronic files.

ALASKA LNG PROJECT

Land Ownership - Mainline Corridor

BOROUGH:	VARIOUS	DRAWN BY:	CC
STATE:	ALASKA	CHECKED BY:	JS
REV. NO.:	REVISION	DATE	
0	ISSUED FOR REVIEW	2015-02-02	

1:595,900

0 5 10 Miles

DATE: 2015-02-02

PROJECTION: NAD83 STATE PLANE AK 4 5004 FEET

PREPARED BY:

exp Energy Services Inc.

t: +1.907.868.1185 | f: +1.907.868.1846  
3800 Centerpoint Dr. Suite 200  
Anchorage, AK 99503  
U.S.A.  
www.exp.com

BUILDINGS • EARTH & ENVIRONMENT • ENERGY •

INDUSTRIAL • INFRASTRUCTURE • SUSTAINABILITY •

DWG: PRE\_FEED\_REVA-INDEX

SHEET: PREF-INDEX-4



The information contained herein is for informational or planning purposed only, It does not nor should it be deemed to be an offer, request or proposals for rights or occupation of any kind. The Alaska LNG Project Participants and their respective officers, employees and agents, make no warranty, implied or otherwise, nor accept any liability, as to the accuracy or completeness of the information contained in these documents, drawings or electronic files.

PREPARED BY:

exp Energy Services Inc.

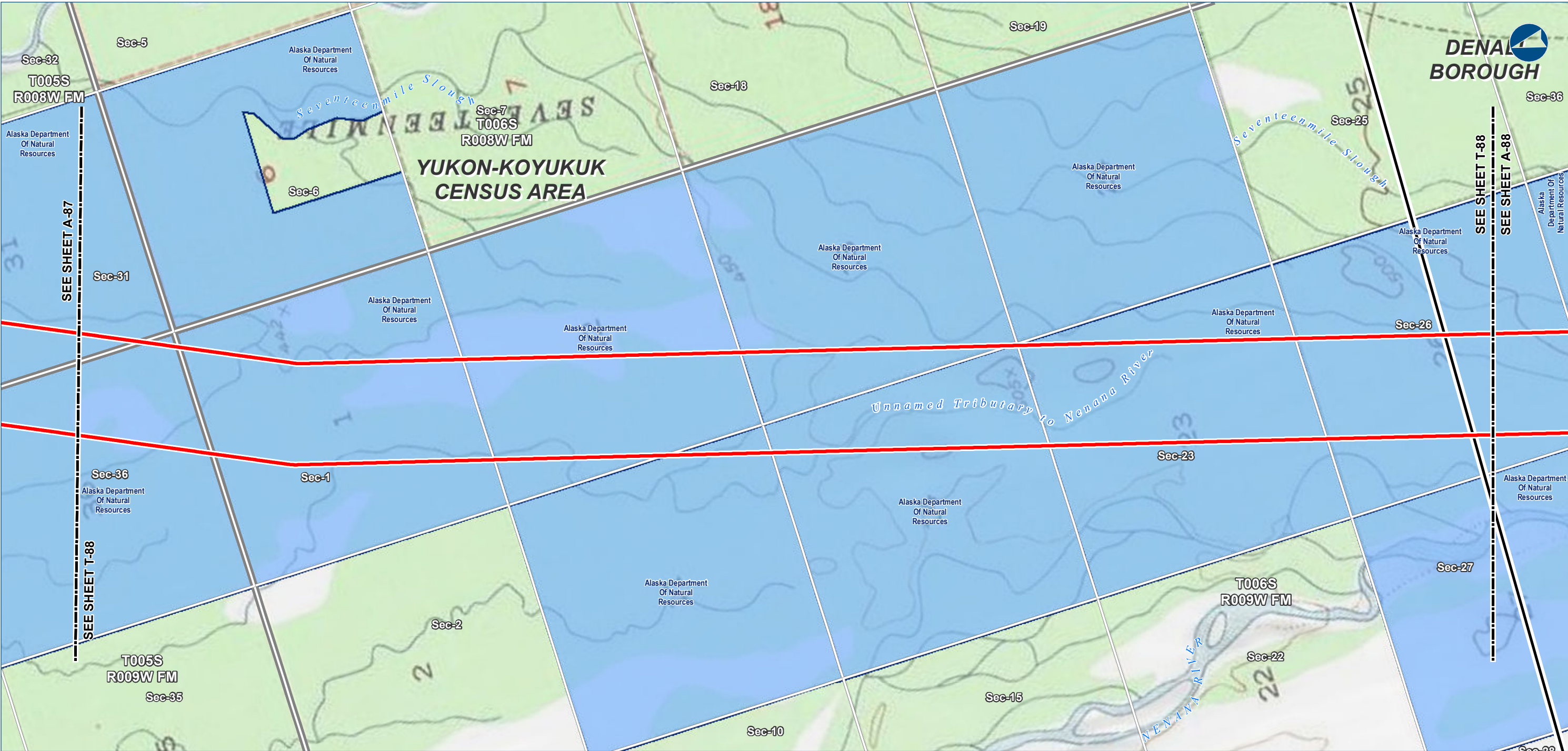
t: +1.907.868.1185 | f: 1.907.868.1846  
3800 Centerpoint Dr. Suite 200  
Anchorage, AK 99503  
U.S.A.

www.exp.com

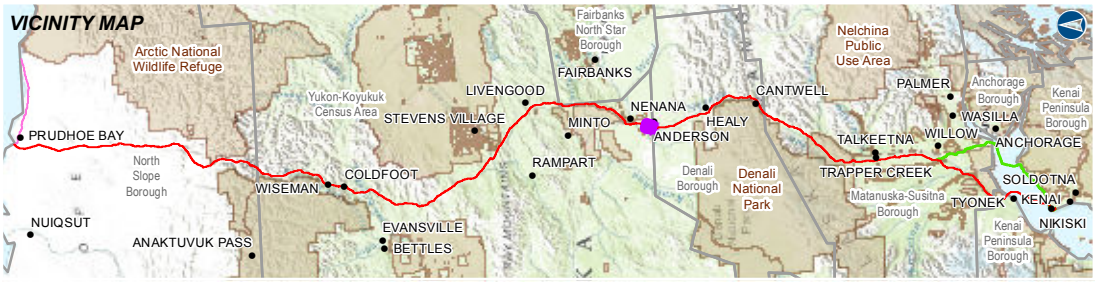


- BUILDINGS • EARTH & ENVIRONMENT • ENERGY •
- INDUSTRIAL • INFRASTRUCTURE • SUSTAINABILITY •





The information contained herein is for informational or planning purposes only. It does not nor should it be deemed to be an offer, request or proposals for rights or occupation of any kind. The Alaska LNG Project Participants and their respective officers, employees and agents, make no warranty, implied or otherwise, nor accept any liability, as to the accuracy or completeness of the information contained in these documents, drawings or electronic files.



Alaska LNG Project

**LEGEND**

**Study Corridor - 2,000 ft wide (+/-)**

- Pre-FEED Rev A Base Corridor
- Pre-FEED Rev A Alternate Corridor
- Pt Thomson Transmission Corridor

**17b Easement**

- Pipeline, Oil / Gas
- Road - Existing
- Trail - Existing
- Trail - Proposed

**Managing Authority**

- Federal Ownership
- State Ownership
- Municipal Ownership
- Private Ownership

- Proposed GTP Site
- TAPs (MPs)
- Primary Road
- Secondary Road
- RS2477 Trail
- Borough \ Census Area Boundary
- Township
- Section

ALASKA LNG PROJECT Land Ownership - Mainline Corridor		
CENSUS AREA: YUKON-KOYUKUK	DRAWN BY: CC	
STATE: ALASKA	CHECKED BY: JS	
REV. NO.:	REVISION	DATE
0	ISSUED FOR REVIEW	2015-02-07
PRELIMINARY		
1:24,000	0 1/4 1/2 Miles	
DATE: 2015-02-07	PROJECTION: NAD83 STATEPLANE AK 4 5004 FEET	

PREPARED BY:

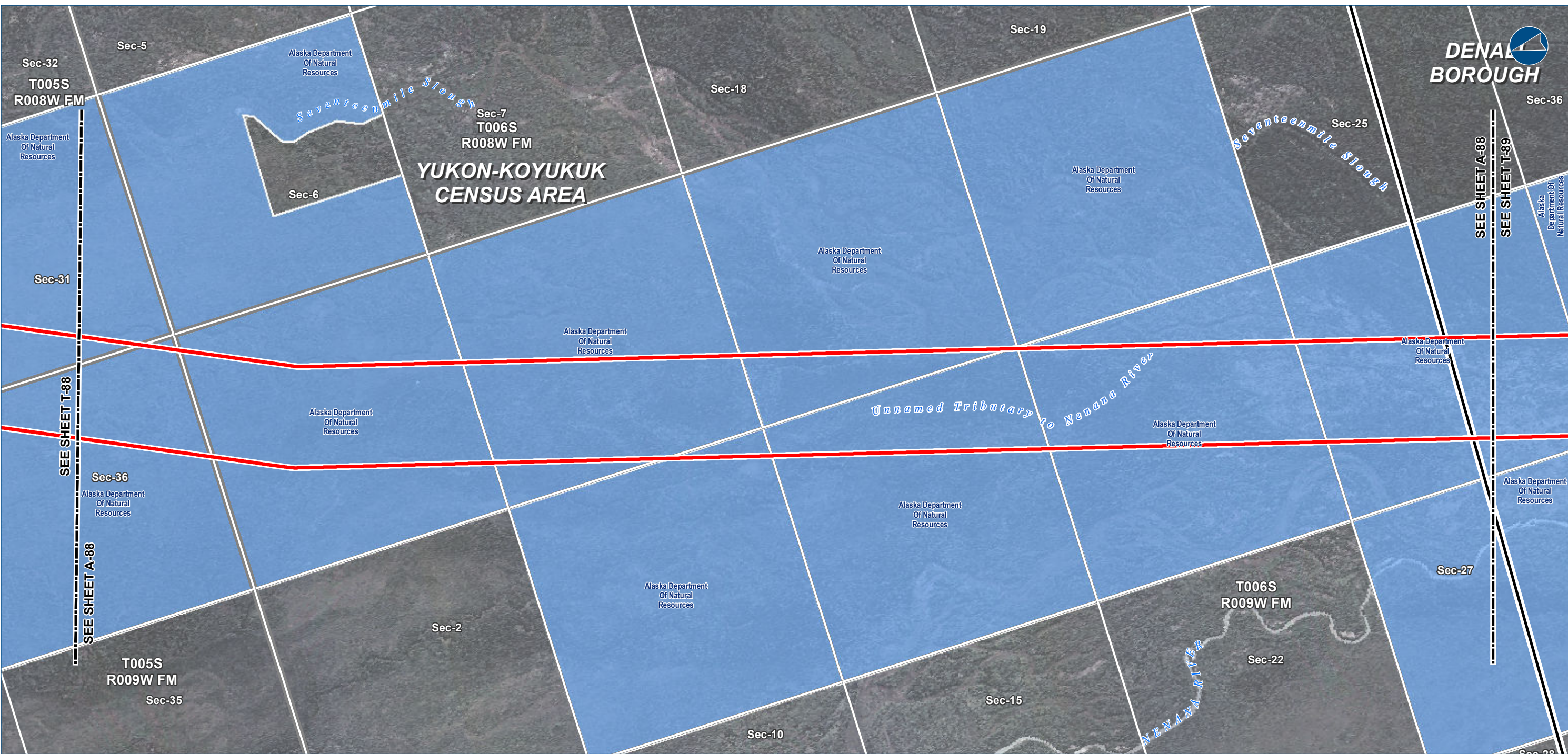
exp Energy Services Inc.

t: +1.907.868.1185 | f: +1.907.868.1846  
3800 Centerpoint Dr. Suite 200  
Anchorage, AK 99503  
U.S.A.  
www.exp.com

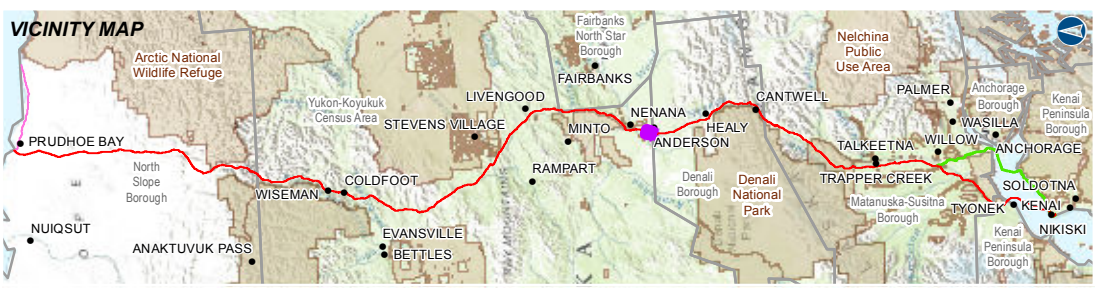
• BUILDINGS • EARTH & ENVIRONMENT • ENERGY •  
• INDUSTRIAL • INFRASTRUCTURE • SUSTAINABILITY •

DWG: LANDOWNER-T-PREF\_BASE-PRE-FEED SHEET: T-88





The information contained herein is for informational or planning purposes only. It does not nor should it be deemed to be an offer, request or proposals for rights or occupation of any kind. The Alaska LNG Project Participants and their respective officers, employees and agents, make no warranty, implied or otherwise, nor accept any liability, as to the accuracy or completeness of the information contained in these documents, drawings or electronic files.



Alaska LNG Project

**LEGEND**

Study Corridor - 2,000 ft wide (+/-)

Pre-FEED Rev A Base Corridor

Pre-FEED Rev A Alternate Corridor

Pt Thomson Transmission Corridor

**17b Easement**

Pipeline, Oil / Gas

Road - Existing

Trail - Existing

Trail - Proposed

**Managing Authority**

Federal Ownership

State Ownership

Municipal Ownership

Private Ownership

Proposed GTP Site

TAPs (MPs)

Primary Road

Secondary Road

RS2477 Trail

Borough / Census Area Boundary

Township

Section

**ALASKA LNG PROJECT**

Land Ownership - Mainline Corridor

CENSUS AREA: YUKON-KOYUKUK		DRAWN BY: CC
STATE: ALASKA	CHECKED BY: JS	
REV. NO.:	REVISION	DATE
0	ISSUED FOR REVIEW	2015-02-07
PRELIMINARY		
1:24,000	0 ¼ ½ Miles	
DATE: 2015-02-07	PROJECTION: NAD83 STATEPLANE AK 4 5004 FEET	

PREPARED BY:

exp Energy Services Inc.

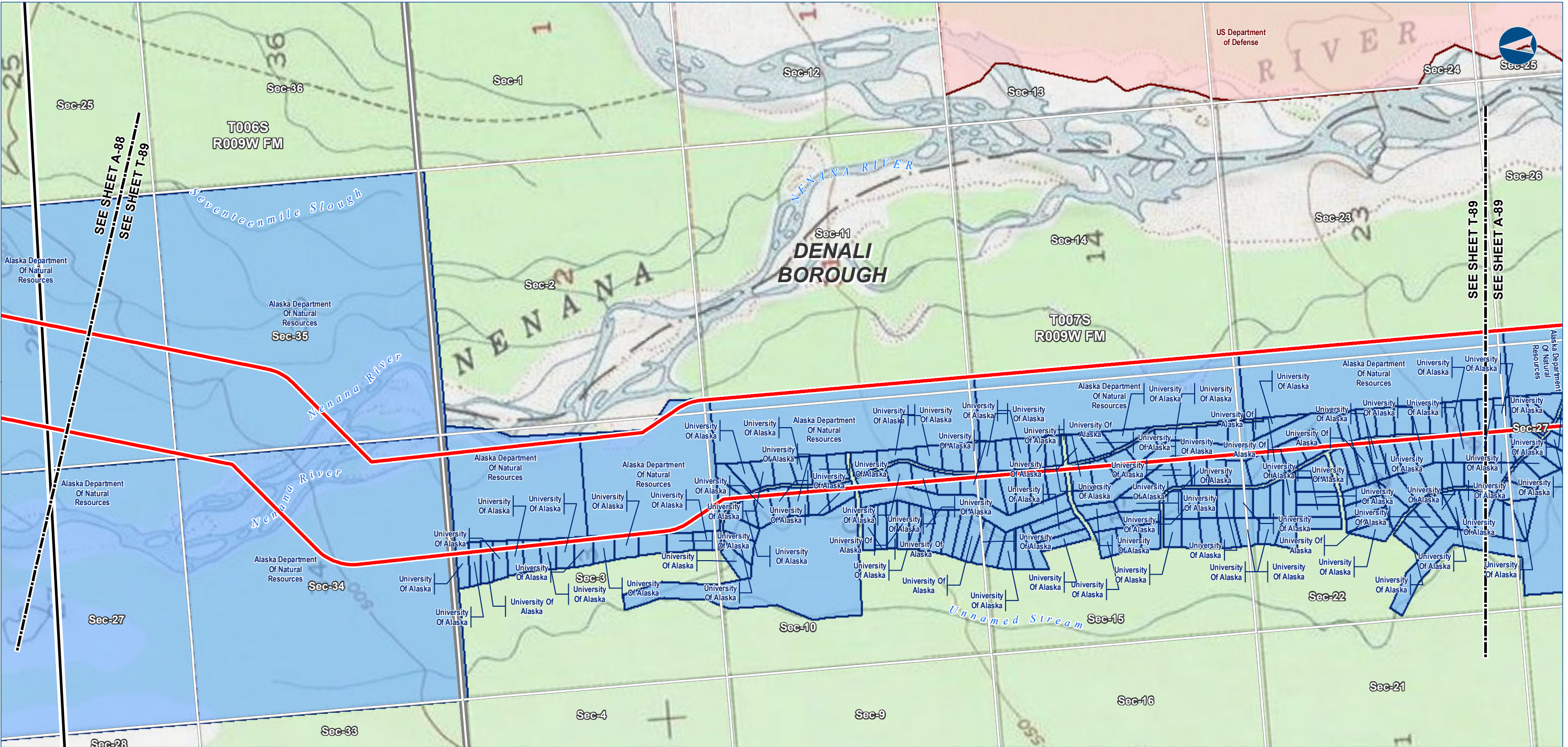
t: +1.907.868.1185 | f: 1.907.868.1846  
3800 Centerpoint Dr. Suite 200  
Anchorage, AK 99503  
U.S.A.  
www.exp.com

BUILDINGS • EARTH & ENVIRONMENT • ENERGY •

INDUSTRIAL • INFRASTRUCTURE • SUSTAINABILITY •

DWG: LANDOWNER-A-PREF\_BASE-PRE-FEED SHEET: A-88





The information contained herein is for informational or planning purposes only. It does not nor should it be deemed to be an offer, request or proposals for rights or occupation of any kind. The Alaska LNG Project Participants and their respective officers, employees and agents, make no warranty, implied or otherwise, nor accept any liability, as to the accuracy or completeness of the information contained in these documents, drawings or electronic files.



**LEGEND**

**Study Corridor - 2,000 ft wide (+/-)**

- Pre-FEED Rev A Base Corridor
- Pre-FEED Rev A Alternate Corridor
- Pt Thomson Transmission Corridor

**17b Easement**

- Pipeline, Oil / Gas
- Road - Existing
- Trail - Existing
- Trail - Proposed

**Managing Authority**

- Federal Ownership
- State Ownership
- Municipal Ownership
- Private Ownership

- Proposed GTP Site
- TAPs (MPs)
- Primary Road
- Secondary Road
- RS2477 Trail
- Borough / Census Area Boundary
- Township
- Section

ALASKA LNG PROJECT Land Ownership - Mainline Corridor		
BOROUGH:	DENALI	DRAWN BY: CC
STATE:	ALASKA	CHECKED BY: JS
REV. NO.:	REVISION	DATE
0	ISSUED FOR REVIEW	2015-02-07
PRELIMINARY		
1:24,000	0 1/4 1/2 Miles	
DATE: 2015-02-07	PROJECTION: NAD83 STATEPLANE AK 4 5004 FEET	

PREPARED BY:

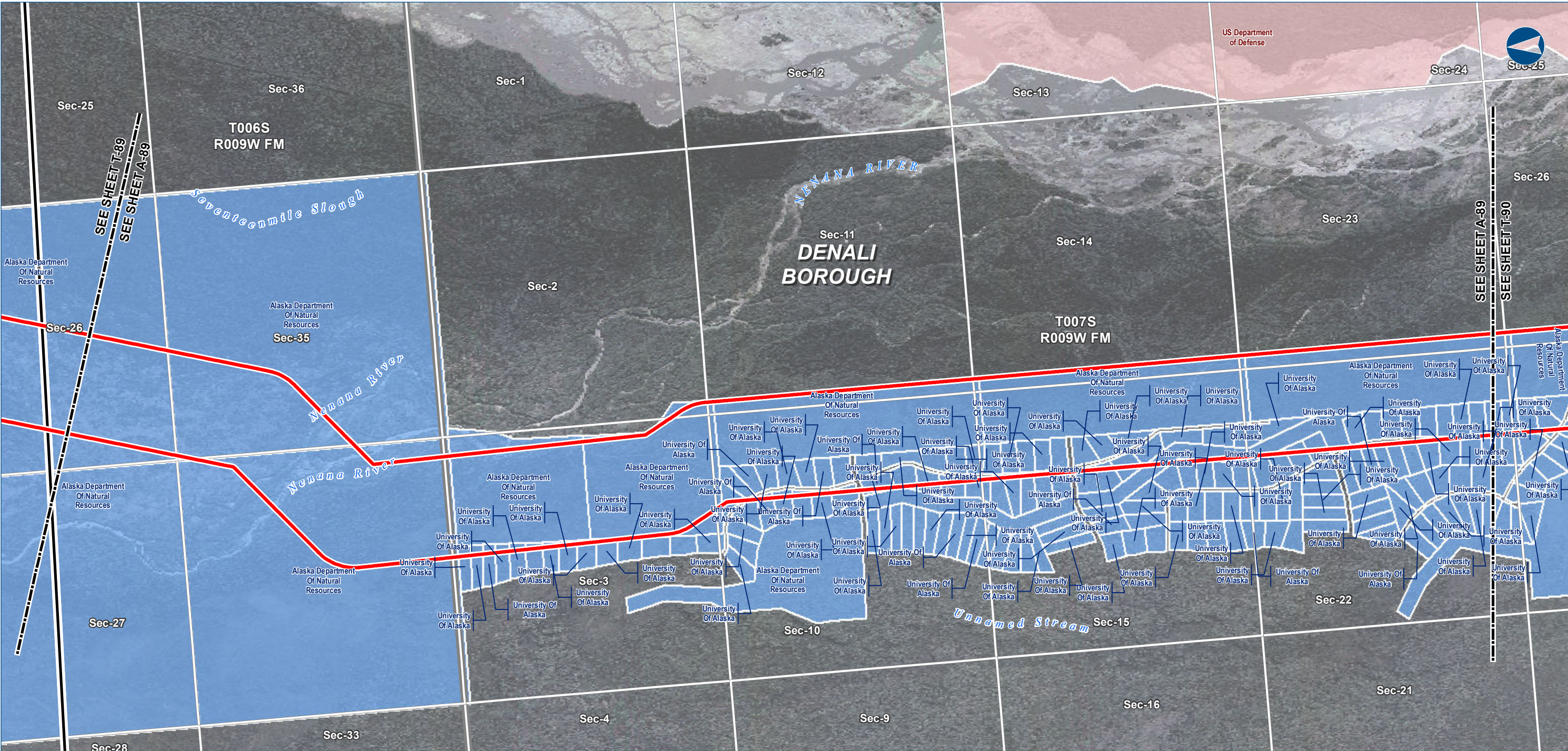
**exp** Energy Services Inc.

t: +1.907.868.1185 | f: +1.907.868.1846  
3800 Centerpoint Dr. Suite 200  
Anchorage, AK 99503  
U.S.A.  
[www.exp.com](http://www.exp.com)

• BUILDINGS • EARTH & ENVIRONMENT • ENERGY •  
• INDUSTRIAL • INFRASTRUCTURE • SUSTAINABILITY •

DWG: LANDOWNER-T-PREF\_BASE-PRE-FEED SHEET: T-89





The information contained herein is for informational or planning purposes only. It does not nor should it be deemed to be an offer, request or proposals for rights or occupation of any kind. The Alaska LNG Project Participants and their respective officers, employees and agents, make no warranty, implied or otherwise, nor accept any liability, as to the accuracy or completeness of the information contained in these documents, drawings or electronic files.



Alaska LNG Project

LEGEND

Study Corridor - 2,000 ft wide (+/-)

Pre-FEED Rev A Base Corridor

Pre-FEED Rev A Alternate Corridor

Pt Thomson Transmission Corridor

17b Easement

Pipeline, Oil / Gas

Managing Authority

Federal Ownership

State Ownership

Municipal Ownership

Private Ownership

Proposed GTP Site

TAPs (MPs)

Primary Road

Secondary Road

RS2477 Trail

Borough \ Census Area Boundary

Township

Section

ALASKA LNG PROJECT Land Ownership - Mainline Corridor		
BOROUGH:	DENALI	DRAWN BY: CC
STATE:	ALASKA	CHECKED BY: JS
REV. NO.:	REVISION	DATE
0	ISSUED FOR REVIEW	2015-02-07
PRELIMINARY		
1:24,000	0 ¼ ½ Miles	
DATE: 2015-02-07	PROJECTION: NAD83 STATEPLANE AK 4 5004 FEET	

PREPARED BY:

exp Energy Services Inc.

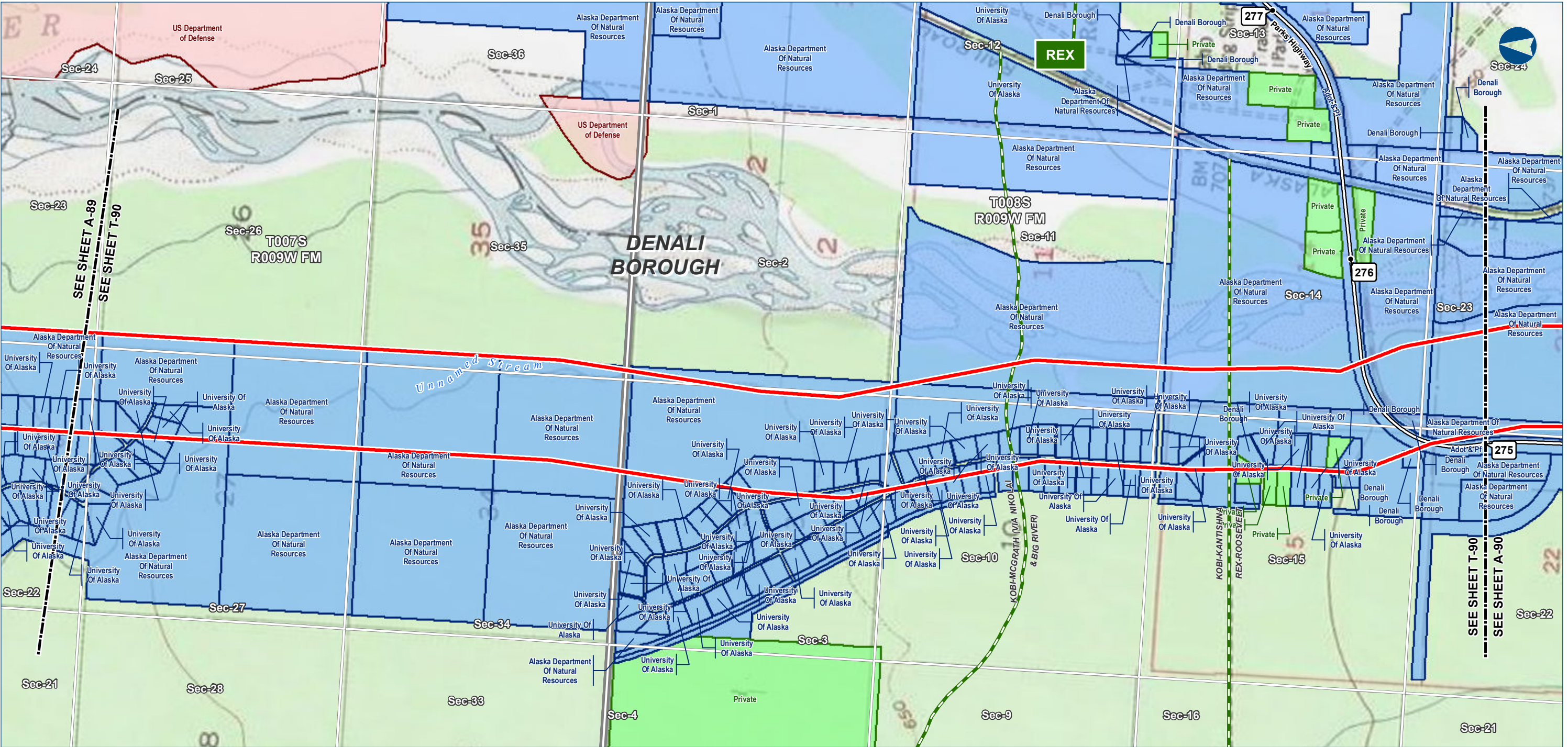
t: +1.907.868.1185 | f: 1.907.868.1846  
3800 Centerpoint Dr. Suite 200  
Anchorage, AK 99503  
U.S.A.  
www.exp.com

exp.

BUILDINGS • EARTH & ENVIRONMENT • ENERGY •  
INDUSTRIAL • INFRASTRUCTURE • SUSTAINABILITY •

DWG: LANDOWNER-A-PREF\_BASE-PRE-FEED SHEET: A-89





The information contained herein is for informational or planning purposes only. It does not nor should it be deemed to be an offer, request or proposals for rights or occupation of any kind. The Alaska LNG Project Participants and their respective officers, employees and agents, make no warranty, implied or otherwise, nor accept any liability, as to the accuracy or completeness of the information contained in these documents, drawings or electronic files.



Alaska LNG Project

**LEGEND**

Study Corridor - 2,000 ft wide (+/-)

- Pre-FEED Rev A Base Corridor
- Pre-FEED Rev A Alternate Corridor
- Pt Thomson Transmission Corridor

17b Easement

- Pipeline, Oil / Gas
- Road - Existing
- Trail - Existing
- Trail - Proposed

**Managing Authority**

- Federal Ownership
- State Ownership
- Municipal Ownership
- Private Ownership

- Proposed GTP Site
- TAPs (MPs)
- Primary Road
- Secondary Road
- RS2477 Trail
- Borough / Census Area Boundary
- Township
- Section

ALASKA LNG PROJECT Land Ownership - Mainline Corridor		
BOROUGH:	DENALI	DRAWN BY: CC
STATE:	ALASKA	CHECKED BY: JS
REV. NO.:	REVISION	DATE
0	ISSUED FOR REVIEW	2015-02-07
PRELIMINARY		
1:24,000	0 1/4 1/2 Miles	
DATE: 2015-02-07	PROJECTION: NAD83 STATEPLANE AK 4 5004 FEET	

PREPARED BY:

exp Energy Services Inc.


t: +1.907.868.1185 | f: +1.907.868.1846  
3800 Centerpoint Dr. Suite 200  
Anchorage, AK 99503  
U.S.A.


www.exp.com

• BUILDINGS • EARTH & ENVIRONMENT • ENERGY •  
• INDUSTRIAL • INFRASTRUCTURE • SUSTAINABILITY •

DWG: LANDOWNER-T-PREF\_BASE-PRE-FEED SHEET: T-90






<div>ALASKA LNG PROJECT</div> <div>Land Ownership - Mainline Corridor</div>			
BOROUGH: DENALI		DRAWN BY: CO	
STATE: ALASKA		CHECKED BY: JS	
REV. NO.:	REVISION		DATE
0	ISSUED FOR REVIEW		2015-02-07
PRELIMINARY			
1:24,000	0	$\frac{1}{4}$	$\frac{1}{2}$ Miles
			
DATE: 2015-02-07	PROJECTION: NAD83 STATEPLANE AK 1 5004 155		

**PREPARED BY:**

**exp** Energy Services Inc.

t:+1.907.868.1185 | f:1.907.868.1846  
3800 Centerpoint Dr. Suite 200  
Anchorage, AK 99503  
U.S.A.

[www.exp.com](http://www.exp.com)



**exp.**

---

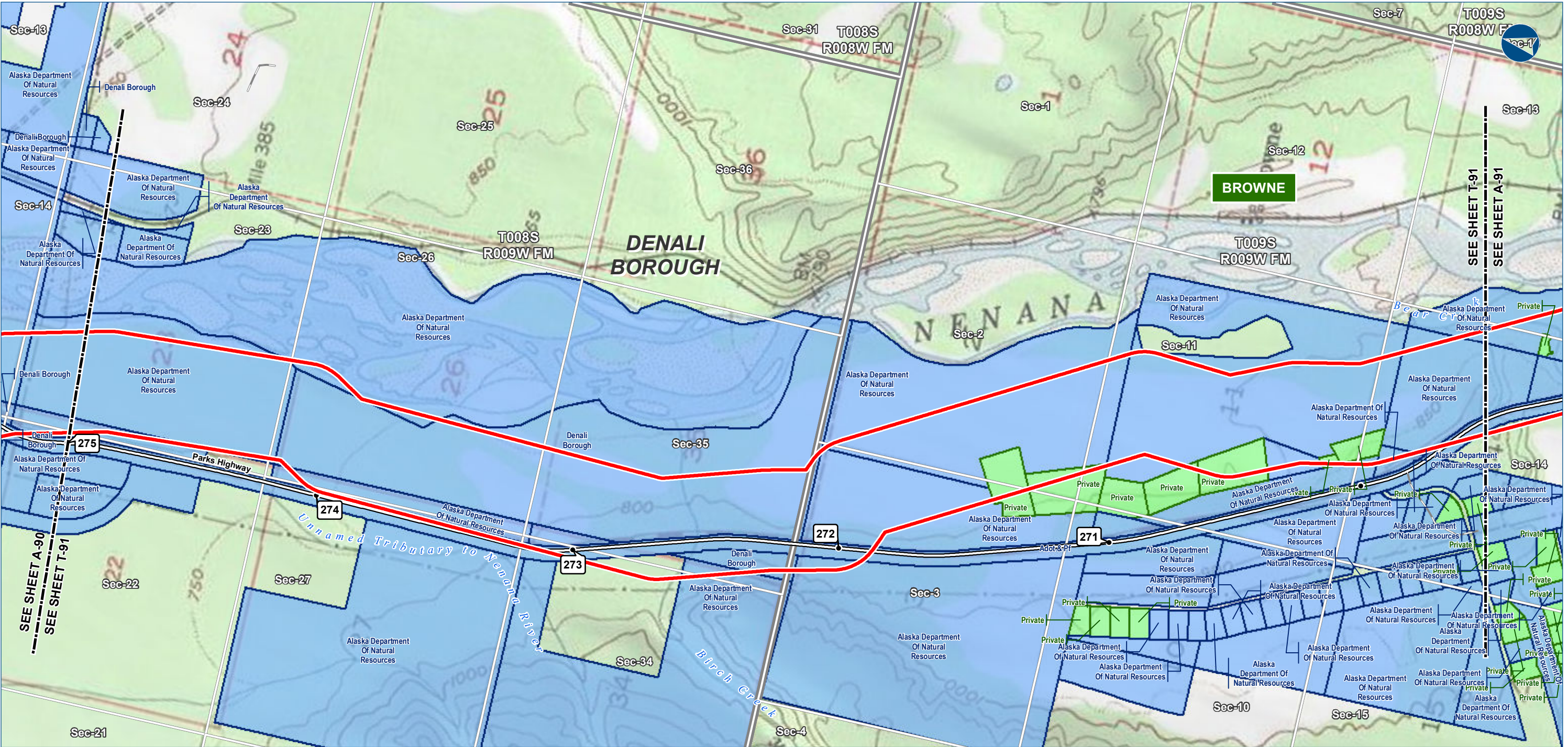
---

• BUILDINGS • EARTH & ENVIRONMENT • ENERGY •  
• INDUSTRIAL • INFRASTRUCTURE • SUSTAINABILITY •

---

---





The information contained herein is for informational or planning purposes only. It does not nor should it be deemed to be an offer, request or proposals for rights or occupation of any kind. The Alaska LNG Project Participants and their respective officers, employees and agents, make no warranty, implied or otherwise, nor accept any liability, as to the accuracy or completeness of the information contained in these documents, drawings or electronic files.



**LEGEND**

**Study Corridor - 2,000 ft wide (+/-)**

- Pre-FEED Rev A Base Corridor
- Pre-FEED Rev A Alternate Corridor
- Pt Thomson Transmission Corridor

**17b Easement**

- Pipeline, Oil / Gas
- Road - Existing
- Trail - Existing
- Trail - Proposed

**Managing Authority**

- Federal Ownership
- State Ownership
- Municipal Ownership
- Private Ownership

- Proposed GTP Site
- TAPs (MPs)
- Primary Road
- Secondary Road
- RS2477 Trail
- Borough \ Census Area Boundary
- Township
- Section

ALASKA LNG PROJECT Land Ownership - Mainline Corridor		
BOROUGH:	DENALI	DRAWN BY: CC
STATE:	ALASKA	CHECKED BY: JS
REV. NO.:	REVISION	DATE
0	ISSUED FOR REVIEW	2015-02-07
PRELIMINARY		
1:24,000	0 1/4 1/2 Miles	
DATE: 2015-02-07	PROJECTION: NAD83 STATEPLANE AK 4 5004 FEET	

PREPARED BY:

exp Energy Services Inc.

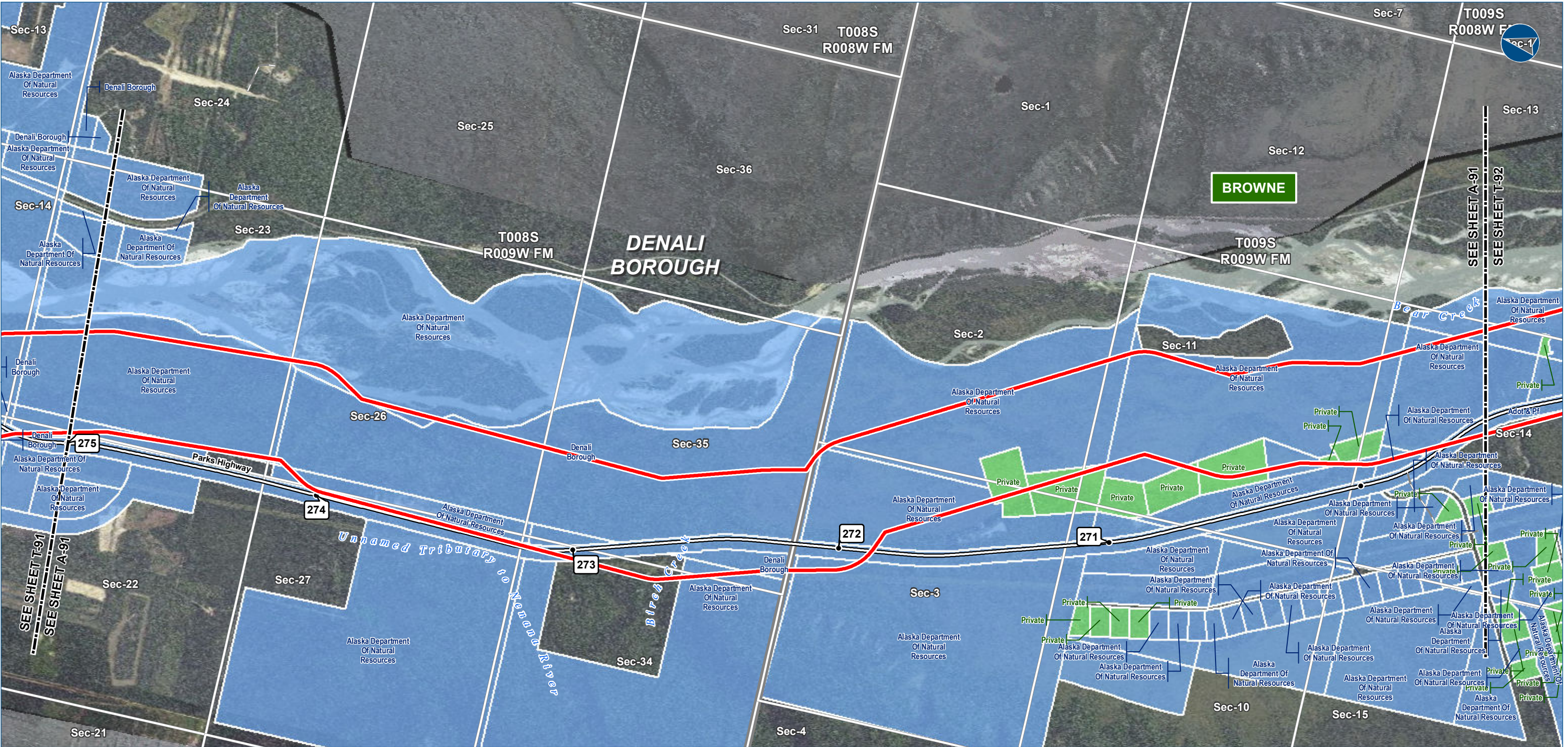
t: +1.907.868.1185 | f: +1.907.868.1846  
3800 Centerpoint Dr. Suite 200  
Anchorage, AK 99503  
U.S.A.

www.exp.com

• BUILDINGS • EARTH & ENVIRONMENT • ENERGY •  
• INDUSTRIAL • INFRASTRUCTURE • SUSTAINABILITY •

DWG: LANDOWNER-T-PREF\_BASE-PRE-FEED SHEET: T-91





The information contained herein is for informational or planning purposes only. It does not nor should it be deemed to be an offer, request or proposals for rights or occupation of any kind. The Alaska LNG Project Participants and their respective officers, employees and agents, make no warranty, implied or otherwise, nor accept any liability, as to the accuracy or completeness of the information contained in these documents, drawings or electronic files.



**LEGEND**

**Study Corridor - 2,000 ft wide (+/-)**

- Pre-FEED Rev A Base Corridor
- Pre-FEED Rev A Alternate Corridor
- Pt Thomson Transmission Corridor

**17b Easement**

- Pipeline, Oil / Gas
- Road - Existing
- Trail - Existing
- Trail - Proposed

**Managing Authority**

- Federal Ownership
- State Ownership
- Municipal Ownership
- Private Ownership

- Proposed GTP Site
- TAPs (MPs)
- Primary Road
- Secondary Road
- RS2477 Trail
- Borough \ Census Area Boundary
- Township
- Section

ALASKA LNG PROJECT Land Ownership - Mainline Corridor		
BOROUGH:	DENALI	DRAWN BY: CC
STATE:	ALASKA	CHECKED BY: JS
REV. NO.:	REVISION	DATE
0	ISSUED FOR REVIEW	2015-02-07
PRELIMINARY		
1:24,000	0 1/4 1/2 Miles	
DATE: 2015-02-07	PROJECTION: NAD83 STATEPLANE AK 4 5004 FEET	

PREPARED BY:

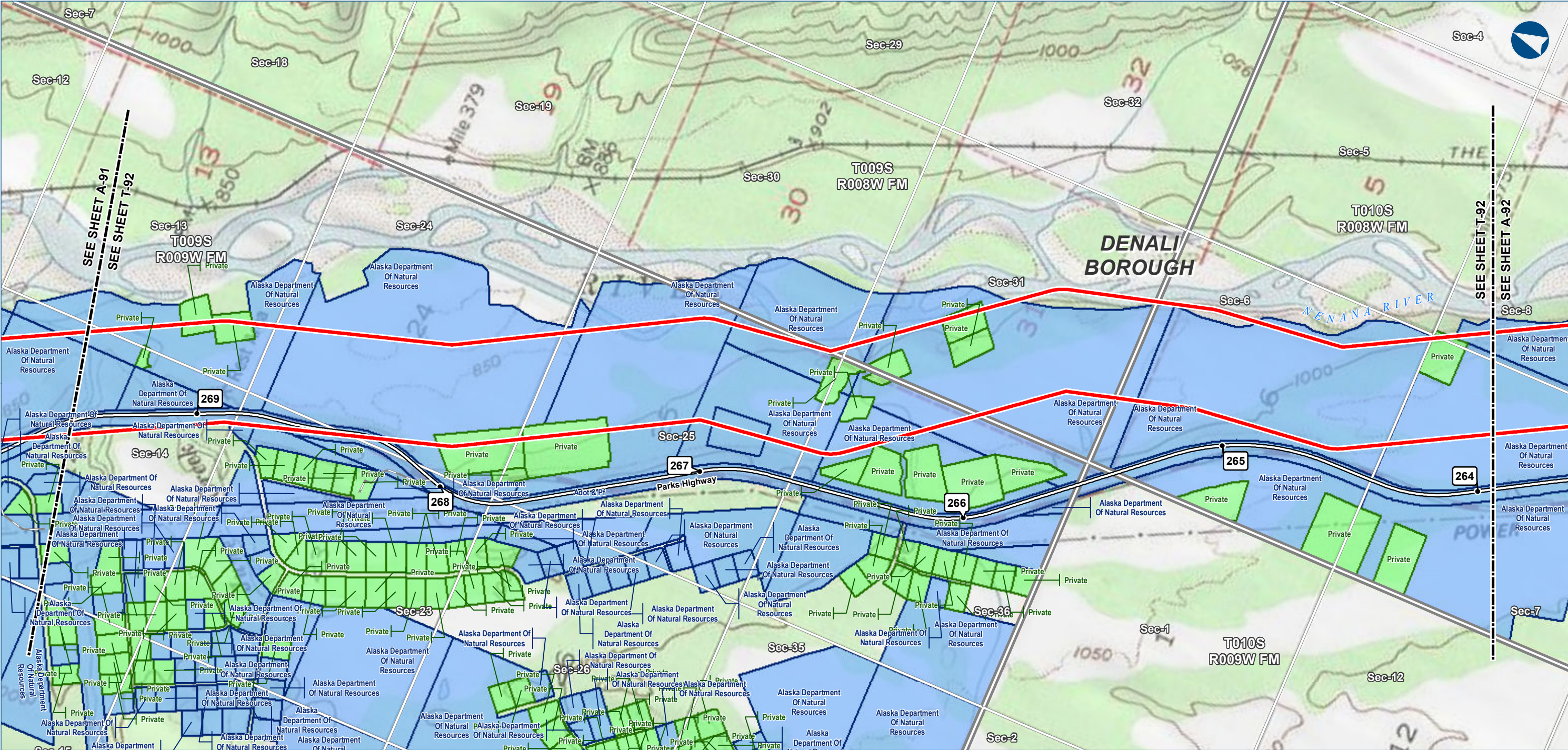
**exp** Energy Services Inc.

t: +1.907.868.1185 | f: 1.907.868.1846  
3800 Centerpoint Dr. Suite 200  
Anchorage, AK 99503  
U.S.A.  
[www.exp.com](http://www.exp.com)

• BUILDINGS • EARTH & ENVIRONMENT • ENERGY •  
• INDUSTRIAL • INFRASTRUCTURE • SUSTAINABILITY •

DWG: LANDOWNER-A-PREF\_BASE-PRE-FEED SHEET: A-91





The information contained herein is for informational or planning purposes only. It does not nor should it be deemed to be an offer, request or proposals for rights or occupation of any kind. The Alaska LNG Project Participants and their respective officers, employees and agents, make no warranty, implied or otherwise, nor accept any liability, as to the accuracy or completeness of the information contained in these documents, drawings or electronic files.



Alaska LNG Project

LEGEND

Study Corridor - 2,000 ft wide (+/-)

Pre-FEED Rev A Base Corridor

Pre-FEED Rev A Alternate Corridor

Pt Thomson Transmission Corridor

17b Easement

Pipeline, Oil / Gas

Road - Existing

Trail - Existing

Trail - Proposed

Managing Authority

Federal Ownership

State Ownership

Municipal Ownership

Private Ownership

Proposed GTP Site

TAPs (MPs)

Primary Road

Secondary Road

RS2477 Trail

Borough / Census Area Boundary

Township

Section

ALASKA LNG PROJECT

Land Ownership - Mainline Corridor

BOROUGH:	DENALI	DRAWN BY:	CC
STATE:	ALASKA	CHECKED BY:	JS
REV. NO.:	0	REVISION	ISSUED FOR REVIEW
		DATE	2015-02-07

1:24,000

0

1/4

1/2

Miles

DATE: 2015-02-07

PROJECTION: NAD83 STATEPLANE AK 4 5004 FEET

PREPARED BY:

exp Energy Services Inc.

t: +1.907.868.1185 | f: 1.907.868.1846

3800 Centerpoint Dr. Suite 200

Anchorage, AK 99503

U.S.A.

www.exp.com

BUILDINGS • EARTH & ENVIRONMENT • ENERGY •

INDUSTRIAL • INFRASTRUCTURE • SUSTAINABILITY •

DWG: LANDOWNER-T-PREF\_BASE-PRE-FEED

SHEET: T-92





The information contained herein is for informational or planning purposes only. It does not nor should it be deemed to be an offer, request or proposals for rights or occupation of any kind. The Alaska LNG Project Participants and their respective officers, employees and agents, make no warranty, implied or otherwise, nor accept any liability, as to the accuracy or completeness of the information contained in these documents, drawings or electronic files.



Alaska LNG Project

LEGEND

Study Corridor - 2,000 ft wide (+/-)

Pre-FEED Rev A Base Corridor

Pre-FEED Rev A Alternate Corridor

Pt Thomson Transmission Corridor

17b Easement

Pipeline, Oil / Gas

Road - Existing

Trail - Existing

Trail - Proposed

Managing Authority

Federal Ownership

State Ownership

Municipal Ownership

Private Ownership

Proposed GTP Site

TAPs (MPs)

Primary Road

Secondary Road

RS2477 Trail

Borough \ Census Area Boundary

Township

Section

ALASKA LNG PROJECT Land Ownership - Mainline Corridor		
BOROUGH:	DENALI	DRAWN BY: CC
STATE:	ALASKA	CHECKED BY: JS
REV. NO.:	REVISION	DATE
0	ISSUED FOR REVIEW	2015-02-07
PRELIMINARY		
1:24,000	0 1/4 1/2 Miles	
DATE: 2015-02-07	PROJECTION: NAD83 STATEPLANE AK 4 5004 FEET	

PREPARED BY:

exp Energy Services Inc.

t: +1.907.868.1185 | f: 1.907.868.1846  
3800 Centerpoint Dr. Suite 200  
Anchorage, AK 99503  
U.S.A.  
www.exp.com

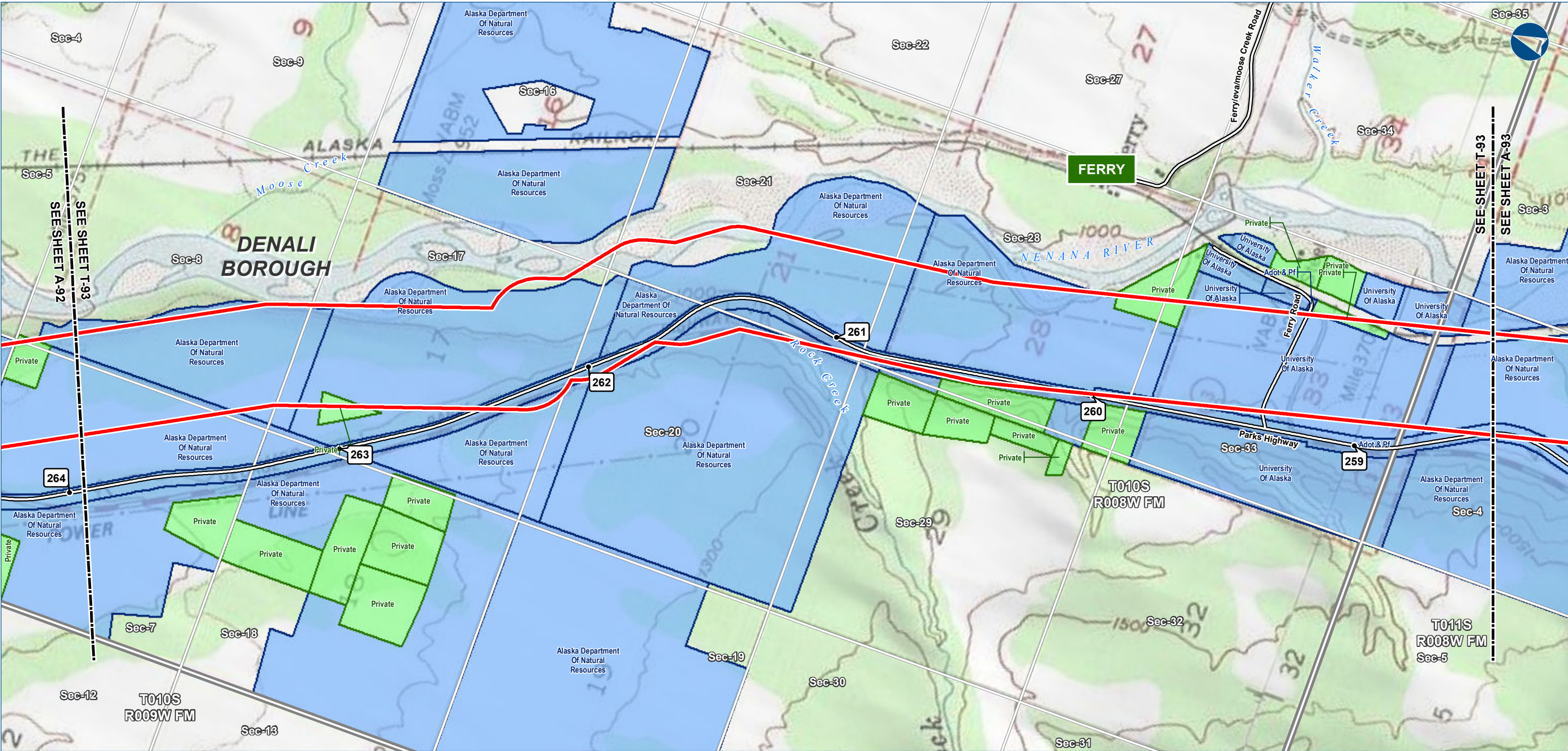
exp.

BUILDINGS • EARTH & ENVIRONMENT • ENERGY •  
INDUSTRIAL • INFRASTRUCTURE • SUSTAINABILITY •

DWG: LANDOWNER-A-PREF\_BASE-PRE-FEED SHEET: A-92

\\ptlpnz001\TLH\_Geomatics\Projects\ExxonMobil\SCLNG\Mapping\20150130\_ResourceReport\_Final\FercFiling\04\_MXD\RR8\Pre\_FEED\_RevA-A-LandOwner\_RR8\_PREFRte.mxd





The information contained herein is for informational or planning purposes only. It does not nor should it be deemed to be an offer, request or proposals for rights or occupation of any kind. The Alaska LNG Project Participants and their respective officers, employees and agents, make no warranty, implied or otherwise, nor accept any liability, as to the accuracy or completeness of the information contained in these documents, drawings or electronic files.



**LEGEND**

**Study Corridor - 2,000 ft wide (+/-)**

- Pre-FEED Rev A Base Corridor
- Pre-FEED Rev A Alternate Corridor
- Pt Thomson Transmission Corridor

**17b Easement**

- Pipeline, Oil / Gas
- Road - Existing
- Trail - Existing
- Trail - Proposed

**Managing Authority**

- Federal Ownership
- State Ownership
- Municipal Ownership
- Private Ownership

- Proposed GTP Site
- TAPs (MPs)
- Primary Road
- Secondary Road
- RS2477 Trail
- Borough / Census Area Boundary
- Township
- Section

ALASKA LNG PROJECT Land Ownership - Mainline Corridor		
BOROUGH:	DENALI	DRAWN BY: CC
STATE:	ALASKA	CHECKED BY: JS
REV. NO.:	REVISION	DATE
0	ISSUED FOR REVIEW	2015-02-07
PRELIMINARY		
1:24,000	0 1/4 1/2 Miles	
DATE: 2015-02-07	PROJECTION: NAD83 STATEPLANE AK 4 5004 FEET	

PREPARED BY:

exp Energy Services Inc.

t: +1.907.868.1185 | f: +1.907.868.1846  
3800 Centerpoint Dr. Suite 200  
Anchorage, AK 99503  
U.S.A.

www.exp.com

• BUILDINGS • EARTH & ENVIRONMENT • ENERGY •  
• INDUSTRIAL • INFRASTRUCTURE • SUSTAINABILITY •

DWG: LANDOWNER-T-PREF\_BASE-PRE-FEED SHEET: T-93





The information contained herein is for informational or planning purposes only. It does not nor should it be deemed to be an offer, request or proposals for rights or occupation of any kind. The Alaska LNG Project Participants and their respective officers, employees and agents, make no warranty, implied or otherwise, nor accept any liability, as to the accuracy or completeness of the information contained in these documents, drawings or electronic files.



Alaska LNG Project

**LEGEND**

Study Corridor - 2,000 ft wide (+/-)

Pre-FEED Rev A Base Corridor

Pre-FEED Rev A Alternate Corridor

Pt Thomson Transmission Corridor

**17b Easement**

Pipeline, Oil / Gas

Road - Existing

Trail - Existing

Trail - Proposed

**Managing Authority**

Federal Ownership

State Ownership

Municipal Ownership

Private Ownership

Proposed GTP Site

TAPs (MPs)

Primary Road

Secondary Road

RS2477 Trail

Borough \ Census Area Boundary

Township

Section

ALASKA LNG PROJECT Land Ownership - Mainline Corridor		
BOROUGH:	DENALI	DRAWN BY: CC
STATE:	ALASKA	CHECKED BY: JS
REV. NO.:	REVISION	DATE
0	ISSUED FOR REVIEW	2015-02-07
PRELIMINARY		
1:24,000	0 1/4 1/2 Miles	
DATE: 2015-02-07	PROJECTION: NAD83 STATEPLANE AK 4 5004 FEET	

PREPARED BY:

exp Energy Services Inc.

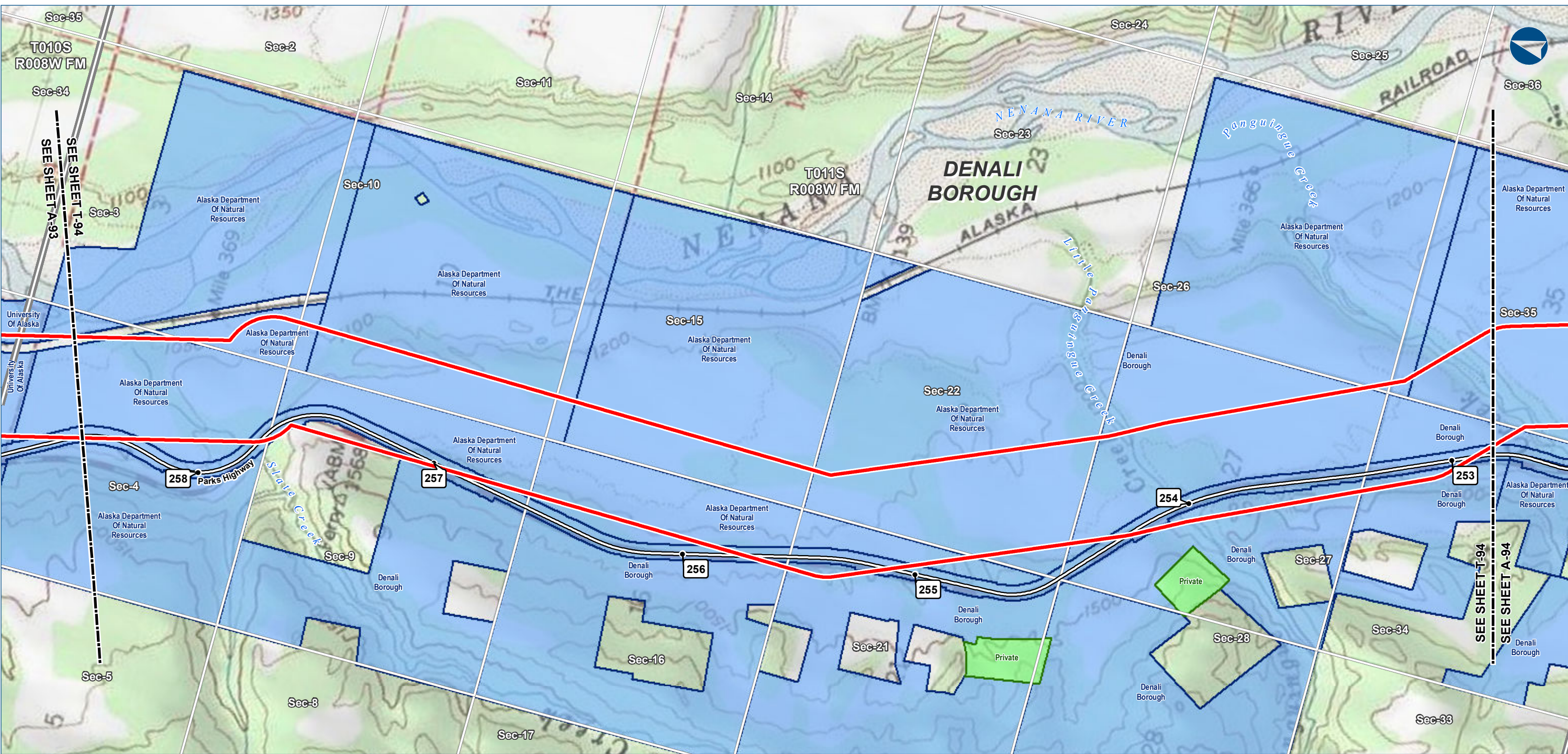
t: +1.907.868.1185 | f: 1.907.868.1846  
3800 Centerpoint Dr. Suite 200  
Anchorage, AK 99503  
U.S.A.  
www.exp.com

BUILDINGS • EARTH & ENVIRONMENT • ENERGY •  
INDUSTRIAL • INFRASTRUCTURE • SUSTAINABILITY •

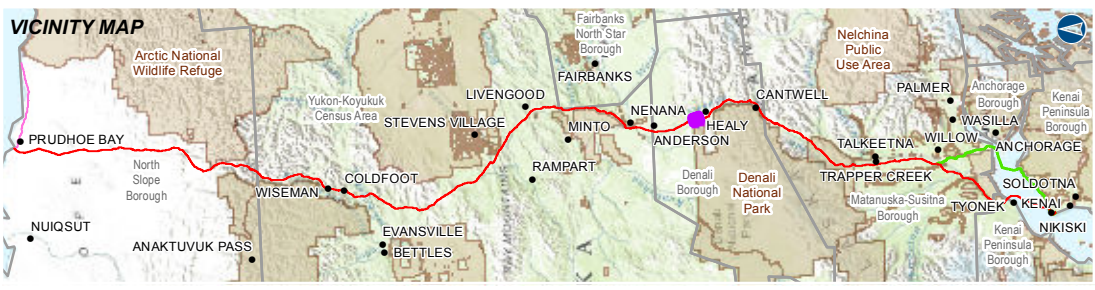
DWG: LANDOWNER-A-PREF\_BASE-PRE-FEED SHEET: A-93

\\ptalpnz001\TLH\_Geomatics\Projects\ExxonMobil\SCLNG\Mapping\20150130\_ResourceReport\_Final\FercFiling\04\_MXD\RR8\Pre\_FEED\_RevA-A-LandOwner\_RR8\_PREFRte.mxd





The information contained herein is for informational or planning purposes only. It does not nor should it be deemed to be an offer, request or proposals for rights or occupation of any kind. The Alaska LNG Project Participants and their respective officers, employees and agents, make no warranty, implied or otherwise, nor accept any liability, as to the accuracy or completeness of the information contained in these documents, drawings or electronic files.



Alaska LNG Project

**LEGEND**

**Study Corridor - 2,000 ft wide (+/-)**

- Pre-FEED Rev A Base Corridor
- Pre-FEED Rev A Alternate Corridor
- Pt Thomson Transmission Corridor

**17b Easement**

- Pipeline, Oil / Gas
- Road - Existing
- Trail - Existing
- Trail - Proposed

**Managing Authority**

- Federal Ownership
- State Ownership
- Municipal Ownership
- Private Ownership

- Proposed GTP Site
- TAPs (MPs)
- Primary Road
- Secondary Road
- RS2477 Trail
- Borough \ Census Area Boundary
- Township
- Section

ALASKA LNG PROJECT Land Ownership - Mainline Corridor		
BOROUGH:	DENALI	DRAWN BY: CC
STATE:	ALASKA	CHECKED BY: JS
REV. NO.:	REVISION	DATE
0	ISSUED FOR REVIEW	2015-02-07
PRELIMINARY		
1:24,000	0 1/4 1/2 Miles	
DATE: 2015-02-07	PROJECTION: NAD83 STATEPLANE AK 4 5004 FEET	

PREPARED BY:

exp Energy Services Inc.

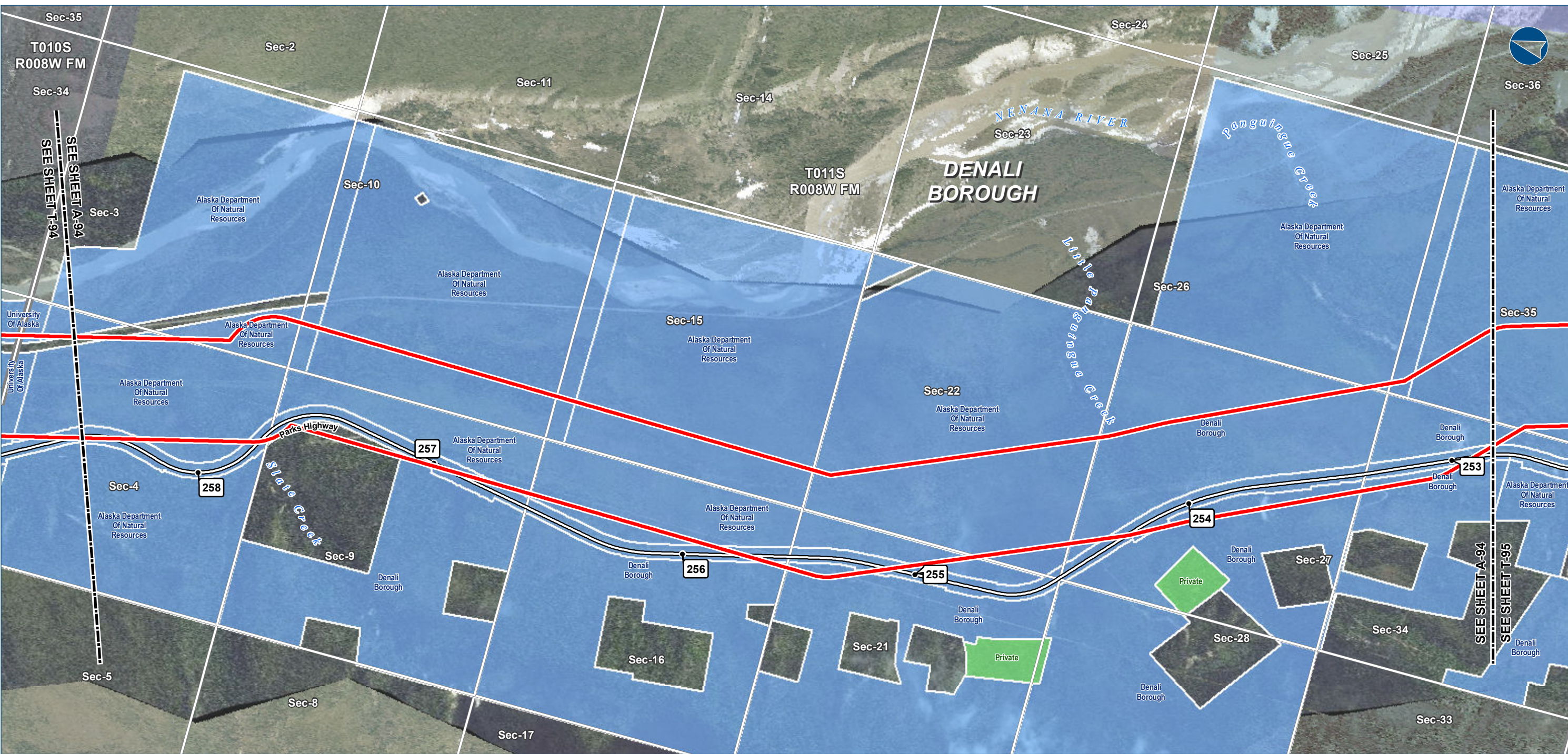
t: +1.907.868.1185 | f: +1.907.868.1846  
3800 Centerpoint Dr. Suite 200  
Anchorage, AK 99503  
U.S.A.

www.exp.com

• BUILDINGS • EARTH & ENVIRONMENT • ENERGY •  
• INDUSTRIAL • INFRASTRUCTURE • SUSTAINABILITY •

DWG: LANDOWNER-T-PREF\_BASE-PRE-FEED SHEET: T-94





The information contained herein is for informational or planning purposes only. It does not nor should it be deemed to be an offer, request or proposals for rights or occupation of any kind. The Alaska LNG Project Participants and their respective officers, employees and agents, make no warranty, implied or otherwise, nor accept any liability, as to the accuracy or completeness of the information contained in these documents, drawings or electronic files.



Alaska LNG Project

LEGEND

Study Corridor - 2,000 ft wide (+/-)

Pre-FEED Rev A Base Corridor

Pre-FEED Rev A Alternate Corridor

Pt Thomson Transmission Corridor

17b Easement

Pipeline, Oil / Gas

Road - Existing

Trail - Existing

Trail - Proposed

Managing Authority

Federal Ownership

State Ownership

Municipal Ownership

Private Ownership

Proposed GTP Site

TAPs (MPs)

Primary Road

Secondary Road

RS2477 Trail

Borough \ Census Area Boundary

Township

Section

ALASKA LNG PROJECT Land Ownership - Mainline Corridor		
BOROUGH:	DENALI	DRAWN BY: CC
STATE:	ALASKA	CHECKED BY: JS
REV. NO.:	REVISION	DATE
0	ISSUED FOR REVIEW	2015-02-07
PRELIMINARY		
1:24,000	0 1/4 1/2 Miles	
DATE: 2015-02-07	PROJECTION: NAD83 STATEPLANE AK 4 5004 FEET	

PREPARED BY:

exp Energy Services Inc.

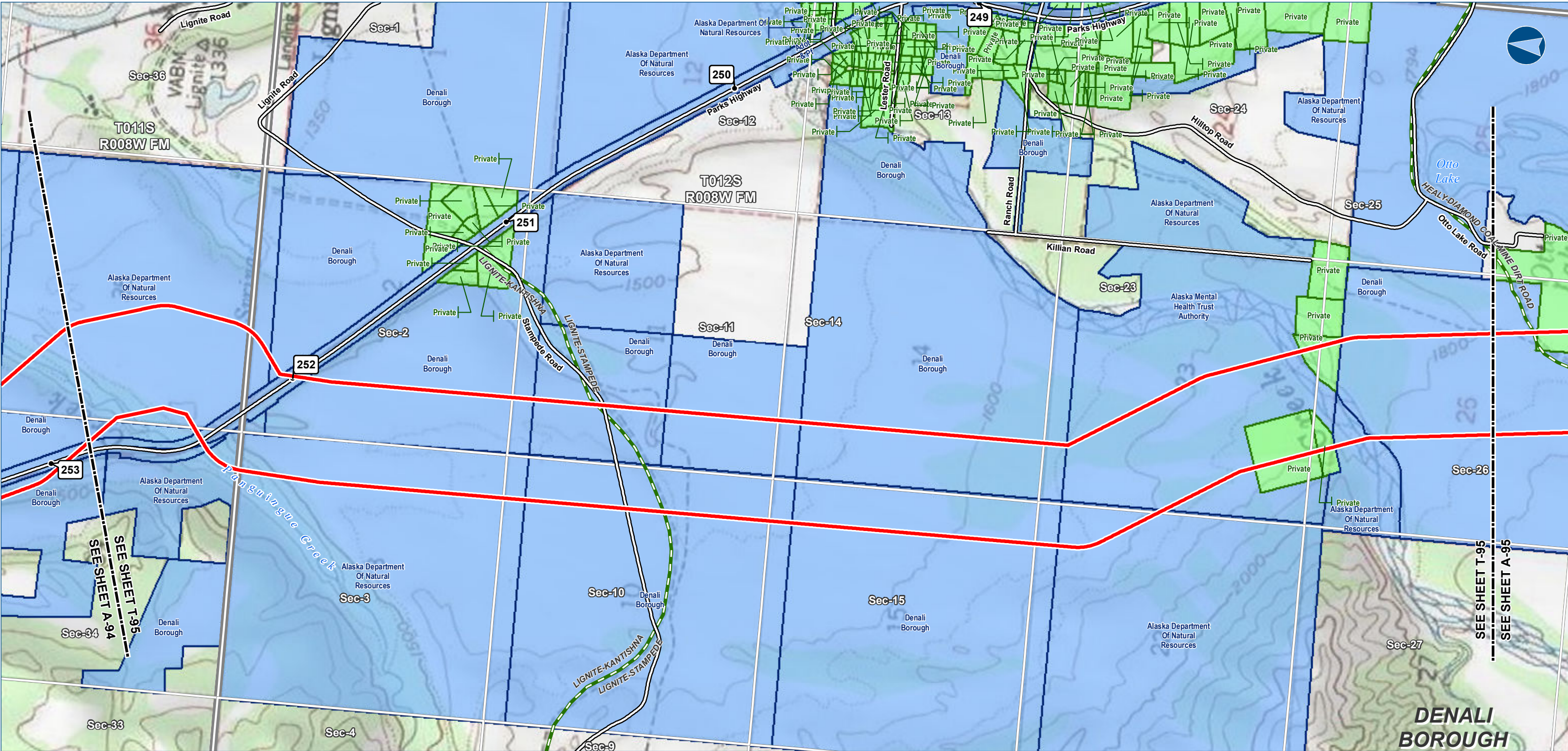
t: +1.907.868.1185 | f: +1.907.868.1846  
3800 Centerpoint Dr. Suite 200  
Anchorage, AK 99503  
U.S.A.  
www.exp.com

exp.

BUILDINGS • EARTH & ENVIRONMENT • ENERGY •  
INDUSTRIAL • INFRASTRUCTURE • SUSTAINABILITY •

DWG: LANDOWNER-A-PREF\_BASE-PRE-FEED SHEET: A-94





The information contained herein is for informational or planning purposes only. It does not nor should it be deemed to be an offer, request or proposals for rights or occupation of any kind. The Alaska LNG Project Participants and their respective officers, employees and agents, make no warranty, implied or otherwise, nor accept any liability, as to the accuracy or completeness of the information contained in these documents, drawings or electronic files.



Alaska LNG Project

**LEGEND**

**Study Corridor - 2,000 ft wide (+/-)**

- Pre-FEED Rev A Base Corridor
- Pre-FEED Rev A Alternate Corridor
- Pt Thomson Transmission Corridor

**17b Easement**

- Pipeline, Oil / Gas
- Road - Existing
- Trail - Existing
- Trail - Proposed

**Managing Authority**

- Federal Ownership
- State Ownership
- Municipal Ownership
- Private Ownership

- Proposed GTP Site
- TAPs (MPs)
- Primary Road
- Secondary Road
- RS2477 Trail
- Borough \ Census Area Boundary
- Township
- Section

ALASKA LNG PROJECT Land Ownership - Mainline Corridor		
BOROUGH:	DENALI	DRAWN BY: CC
STATE:	ALASKA	CHECKED BY: JS
REV. NO.:	REVISION	DATE
0	ISSUED FOR REVIEW	2015-02-07
PRELIMINARY		
1:24,000	0 1/4 1/2 Miles	
DATE: 2015-02-07	PROJECTION: NAD83 STATEPLANE AK 4 5004 FEET	

PREPARED BY:

exp Energy Services Inc.

t: +1.907.868.1185 | f: 1.907.868.1846  
3800 Centerpoint Dr. Suite 200  
Anchorage, AK 99503  
U.S.A.

www.exp.com

• BUILDINGS • EARTH & ENVIRONMENT • ENERGY •  
• INDUSTRIAL • INFRASTRUCTURE • SUSTAINABILITY •

DWG: LANDOWNER-T-PREF\_BASE-PRE-FEED SHEET: T-95





The information contained herein is for informational or planning purposes only. It does not nor should it be deemed to be an offer, request or proposals for rights or occupation of any kind. The Alaska LNG Project Participants and their respective officers, employees and agents, make no warranty, implied or otherwise, nor accept any liability, as to the accuracy or completeness of the information contained in these documents, drawings or electronic files.



Alaska LNG Project

**LEGEND**  
Study Corridor - 2,000 ft wide (+/-)  
Pre-FEED Rev A Base Corridor  
Pre-FEED Rev A Alternate Corridor  
Pt Thomson Transmission Corridor  
17b Easement  
Pipeline, Oil / Gas  
Road - Existing  
Trail - Existing  
Trail - Proposed

**Managing Authority**  
Federal Ownership  
State Ownership  
Municipal Ownership  
Private Ownership

Proposed GTP Site  
TAPs (MPs)  
Primary Road  
Secondary Road  
RS2477 Trail  
Borough \ Census Area Boundary  
Township  
Section

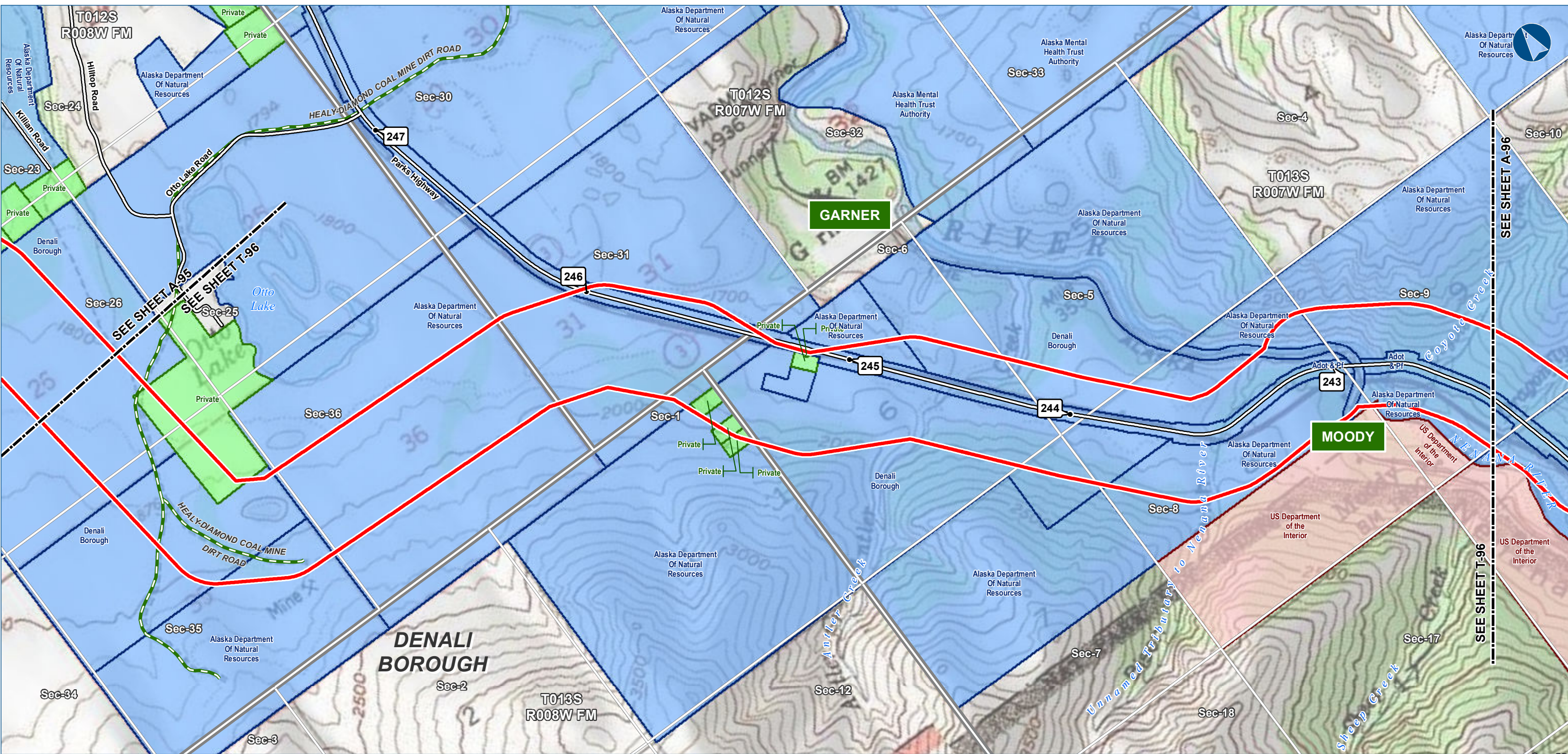
ALASKA LNG PROJECT Land Ownership - Mainline Corridor		
BOROUGH:	DENALI	DRAWN BY: CC
STATE:	ALASKA	CHECKED BY: JS
REV. NO.:	REVISION	DATE
0	ISSUED FOR REVIEW	2015-02-07
PRELIMINARY		
1:24,000	0 1/4 1/2 Miles	
DATE: 2015-02-07	PROJECTION: NAD83 STATEPLANE AK 4 5004 FEET	

**PREPARED BY:**  
exp Energy Services Inc.  
t: +1.907.868.1185 | f: 1.907.868.1846  
3800 Centerpoint Dr. Suite 200  
Anchorage, AK 99503  
U.S.A.  
www.exp.com

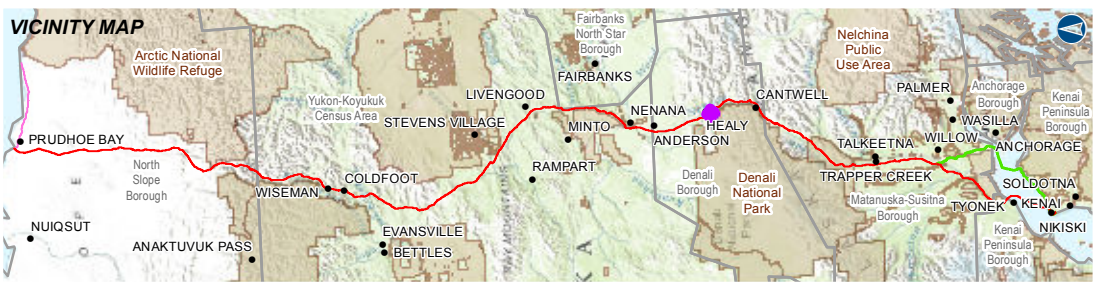
**BUILDINGS • EARTH & ENVIRONMENT • ENERGY •  
INDUSTRIAL • INFRASTRUCTURE • SUSTAINABILITY •**

DWG: LANDOWNER-A-PREF\_BASE-PRE-FEED SHEET: A-95





The information contained herein is for informational or planning purposes only. It does not nor should it be deemed to be an offer, request or proposals for rights or occupation of any kind. The Alaska LNG Project Participants and their respective officers, employees and agents, make no warranty, implied or otherwise, nor accept any liability, as to the accuracy or completeness of the information contained in these documents, drawings or electronic files.



Alaska LNG Project

**LEGEND**  
Study Corridor - 2,000 ft wide (+/-)  
Pre-FEED Rev A Base Corridor  
Pre-FEED Rev A Alternate Corridor  
Pt Thomson Transmission Corridor  
17b Easement  
Pipeline, Oil / Gas  
Road - Existing  
Trail - Existing  
Trail - Proposed

**Managing Authority**  
Federal Ownership  
State Ownership  
Municipal Ownership  
Private Ownership

Proposed GTP Site  
TAPs (MPs)  
Primary Road  
Secondary Road  
RS2477 Trail  
Borough / Census Area Boundary  
Township  
Section

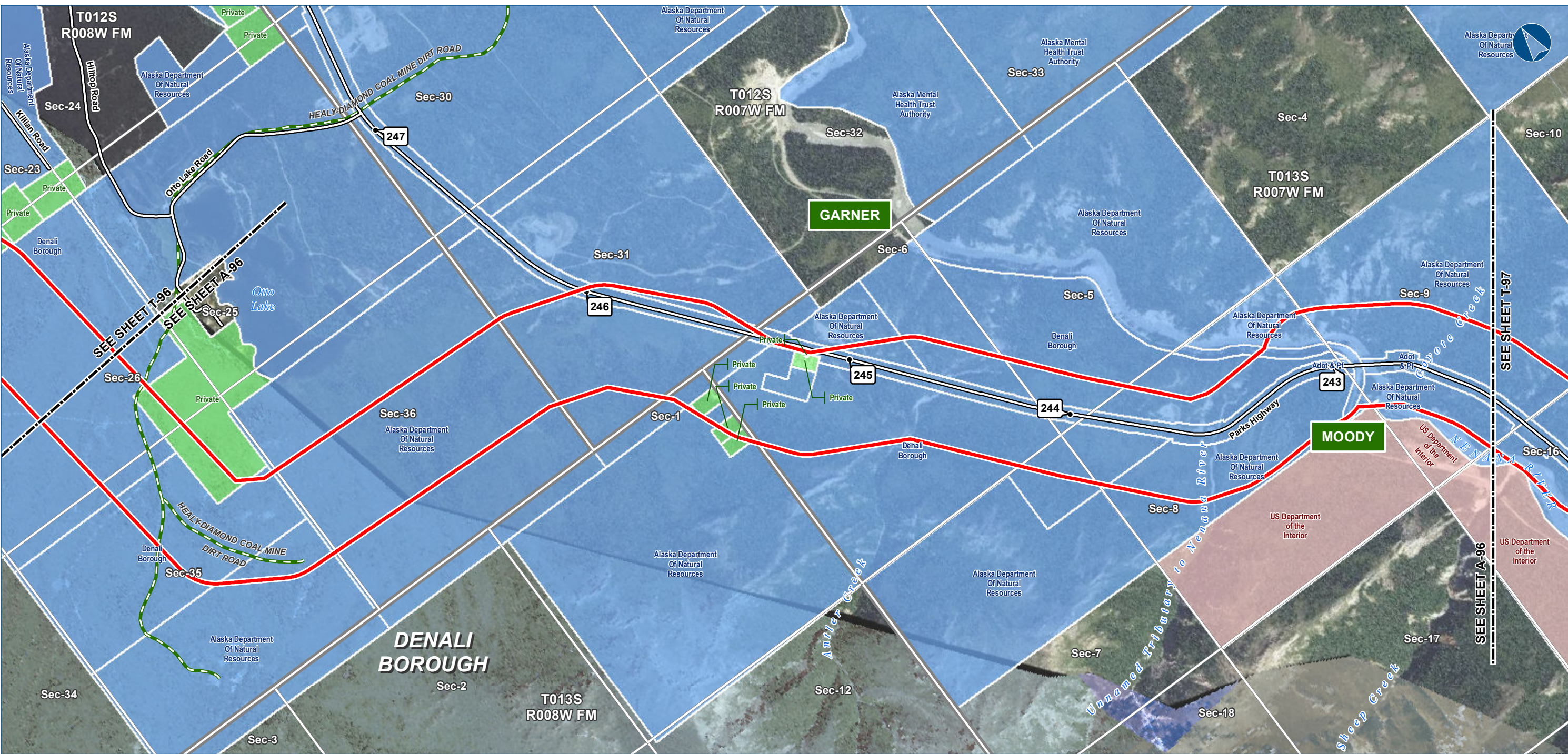
ALASKA LNG PROJECT Land Ownership - Mainline Corridor		
BOROUGH:	DENALI	DRAWN BY: CC
STATE:	ALASKA	CHECKED BY: JS
REV. NO.:	REVISION	DATE
0	ISSUED FOR REVIEW	2015-02-07
PRELIMINARY		
1:24,000	0 1/4 1/2 Miles	
DATE: 2015-02-07	PROJECTION: NAD83 STATEPLANE AK 4 5004 FEET	

**PREPARED BY:**  
exp Energy Services Inc.  
t: +1.907.868.1185 | f: 1.907.868.1846  
3800 Centerpoint Dr. Suite 200  
Anchorage, AK 99503  
U.S.A.  
www.exp.com

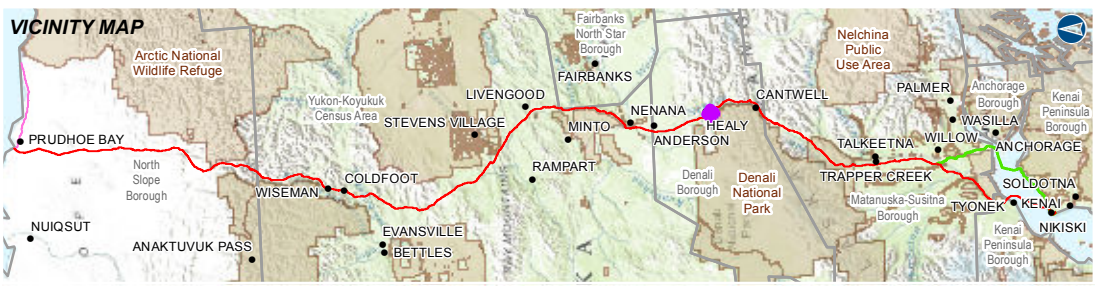
**BUILDINGS • EARTH & ENVIRONMENT • ENERGY •  
INDUSTRIAL • INFRASTRUCTURE • SUSTAINABILITY •**

DWG: LANDOWNER-T-PREF\_BASE-PRE-FEED SHEET: T-96





The information contained herein is for informational or planning purposes only. It does not nor should it be deemed to be an offer, request or proposals for rights or occupation of any kind. The Alaska LNG Project Participants and their respective officers, employees and agents, make no warranty, implied or otherwise, nor accept any liability, as to the accuracy or completeness of the information contained in these documents, drawings or electronic files.



Alaska LNG Project

**LEGEND**

Study Corridor - 2,000 ft wide (+/-)

Pre-FEED Rev A Base Corridor

Pre-FEED Rev A Alternate Corridor

Pt Thomson Transmission Corridor

17b Easement

Pipeline, Oil / Gas

Road - Existing

Trail - Existing

Trail - Proposed

Managing Authority

Federal Ownership

State Ownership

Municipal Ownership

Private Ownership

Proposed GTP Site

TAPs (MPs)

Primary Road

Secondary Road

RS2477 Trail

Borough \ Census Area Boundary

Township

Section

ALASKA LNG PROJECT Land Ownership - Mainline Corridor		
BOROUGH:	DENALI	DRAWN BY: CC
STATE:	ALASKA	CHECKED BY: JS
REV. NO.:	REVISION	DATE
0	ISSUED FOR REVIEW	2015-02-07
PRELIMINARY		
1:24,000	0 1/4 1/2 Miles	
DATE: 2015-02-07	PROJECTION: NAD83 STATEPLANE AK 4 5004 FEET	

PREPARED BY:  
exp Energy Services Inc.  
t: +1.907.868.1185 | f: 1.907.868.1846  
3800 Centerpoint Dr. Suite 200  
Anchorage, AK 99503  
U.S.A.  
www.exp.com

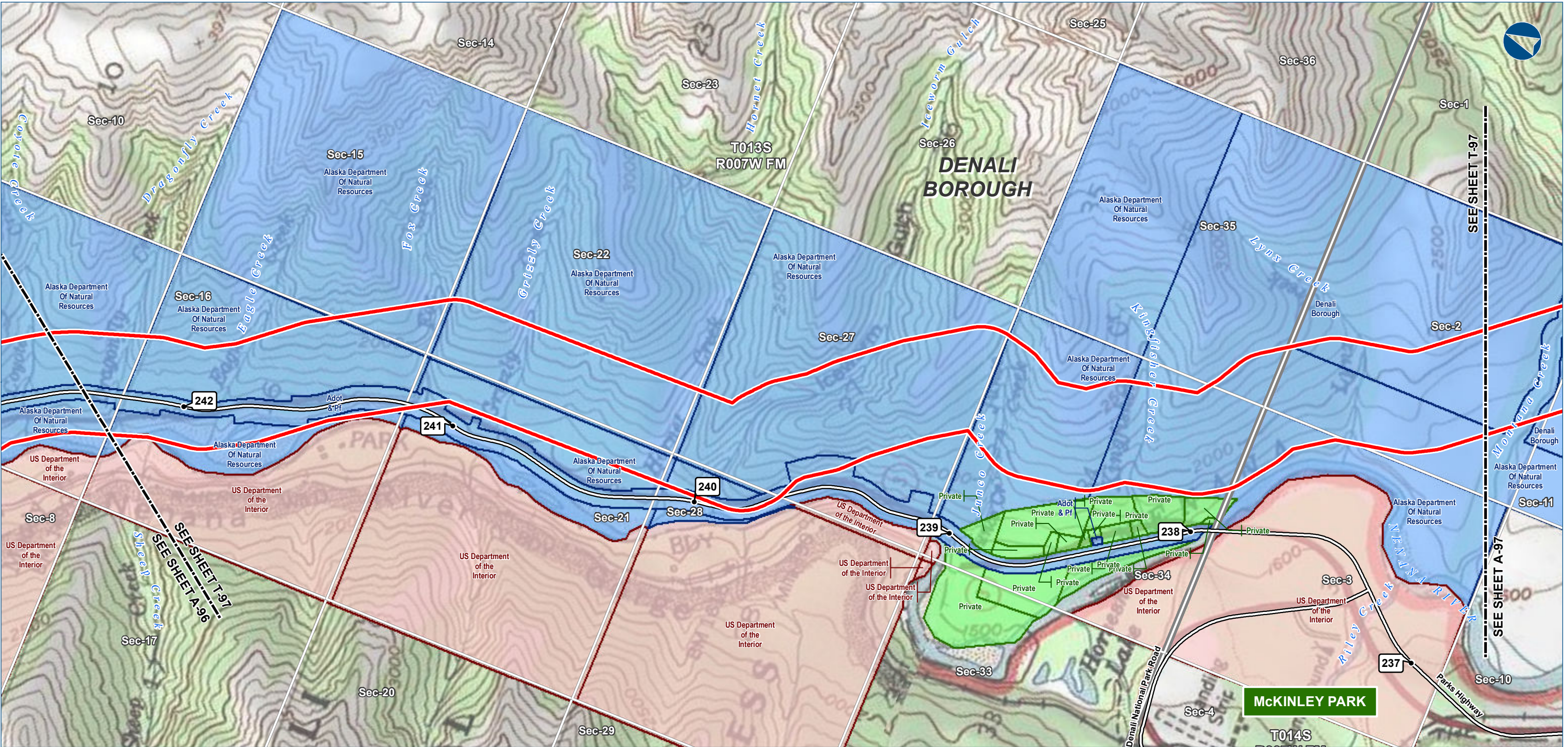
exp.

BUILDINGS • EARTH & ENVIRONMENT • ENERGY •  
INDUSTRIAL • INFRASTRUCTURE • SUSTAINABILITY •

DWG: LANDOWNER-A-PREF\_BASE-PRE-FEED SHEET: A-96

\\ptalpnz001\TLH\_Geomatics\Projects\ExxonMobil\SCLNG\Mapping\20150130\_ResourceReport\_Final\FercFiling\04\_MXD\RR8\Pre\_FEED\_RevA-A-LandOwner\_RR8\_PREFRte.mxd





The information contained herein is for informational or planning purposes only. It does not nor should it be deemed to be an offer, request or proposals for rights or occupation of any kind. The Alaska LNG Project Participants and their respective officers, employees and agents, make no warranty, implied or otherwise, nor accept any liability, as to the accuracy or completeness of the information contained in these documents, drawings or electronic files.



**LEGEND**

**Study Corridor - 2,000 ft wide (+/-)**

- Pre-FEED Rev A Base Corridor
- Pre-FEED Rev A Alternate Corridor
- Pt Thomson Transmission Corridor

**17b Easement**

- Pipeline, Oil / Gas
- Road - Existing
- Trail - Existing
- Trail - Proposed

**Managing Authority**

- Federal Ownership
- State Ownership
- Municipal Ownership
- Private Ownership

- Proposed GTP Site
- TAPs (MPs)
- Primary Road
- Secondary Road
- RS2477 Trail
- Borough \ Census Area Boundary
- Township
- Section

ALASKA LNG PROJECT Land Ownership - Mainline Corridor		
BOROUGH:	DENALI	DRAWN BY: CC
STATE:	ALASKA	CHECKED BY: JS
REV. NO.:	REVISION	DATE
0	ISSUED FOR REVIEW	2015-02-07
PRELIMINARY		
1:24,000	0 1/4 1/2 Miles	
DATE: 2015-02-07	PROJECTION: NAD83 STATEPLANE AK 4 5004 FEET	

PREPARED BY:

**exp** Energy Services Inc.

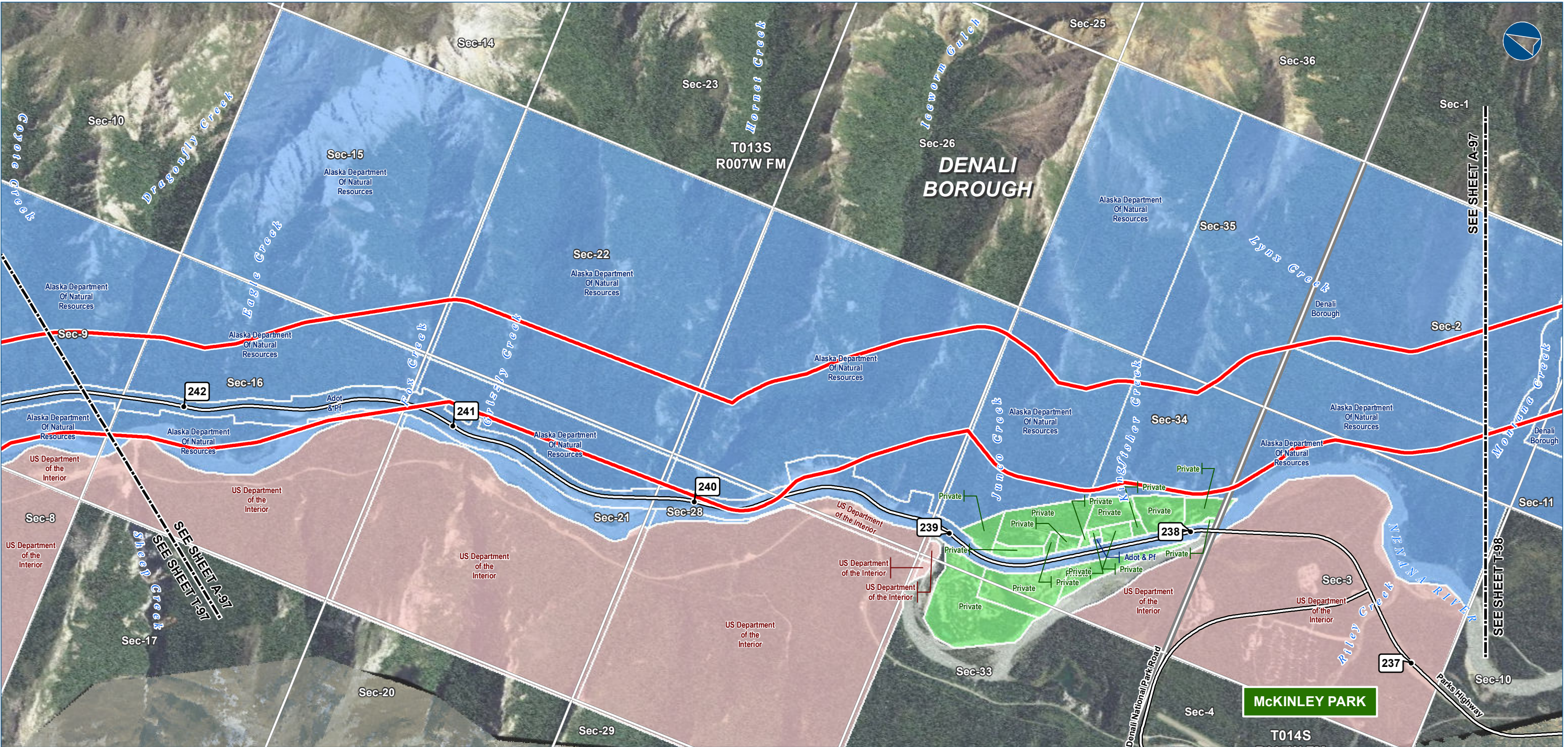
t: +1.907.868.1185 | f: +1.907.868.1846  
3800 Centerpoint Dr. Suite 200  
Anchorage, AK 99503  
U.S.A.

[www.exp.com](http://www.exp.com)

• BUILDINGS • EARTH & ENVIRONMENT • ENERGY •  
• INDUSTRIAL • INFRASTRUCTURE • SUSTAINABILITY •

DWG: LANDOWNER-T-PREF\_BASE-PRE-FEED SHEET: T-97





The information contained herein is for informational or planning purposes only. It does not nor should it be deemed to be an offer, request or proposals for rights or occupation of any kind. The Alaska LNG Project Participants and their respective officers, employees and agents, make no warranty, implied or otherwise, nor accept any liability, as to the accuracy or completeness of the information contained in these documents, drawings or electronic files.



Alaska LNG Project

**LEGEND**

Study Corridor - 2,000 ft wide (+/-)

Pre-FEED Rev A Base Corridor

Pre-FEED Rev A Alternate Corridor

Pt Thomson Transmission Corridor

17b Easement

Pipeline, Oil / Gas

Road - Existing

Trail - Existing

Trail - Proposed

Managing Authority

Federal Ownership

State Ownership

Municipal Ownership

Private Ownership

Proposed GTP Site

TAPs (MPs)

Primary Road

Secondary Road

RS2477 Trail

Borough / Census Area Boundary

Township

Section

ALASKA LNG PROJECT Land Ownership - Mainline Corridor		
BOROUGH:	DENALI	DRAWN BY: CC
STATE:	ALASKA	CHECKED BY: JS
REV. NO.:	REVISION	DATE
0	ISSUED FOR REVIEW	2015-02-07
PRELIMINARY		
1:24,000	0 1/4 1/2 Miles	
DATE: 2015-02-07	PROJECTION: NAD83 STATEPLANE AK 4 5004 FEET	

PREPARED BY:

exp Energy Services Inc.

t:1.907.868.1185 | f:1.907.868.1846

3800 Centerpoint Dr. Suite 200

Anchorage, AK 99503

U.S.A.

www.exp.com

BUILDINGS • EARTH & ENVIRONMENT • ENERGY •

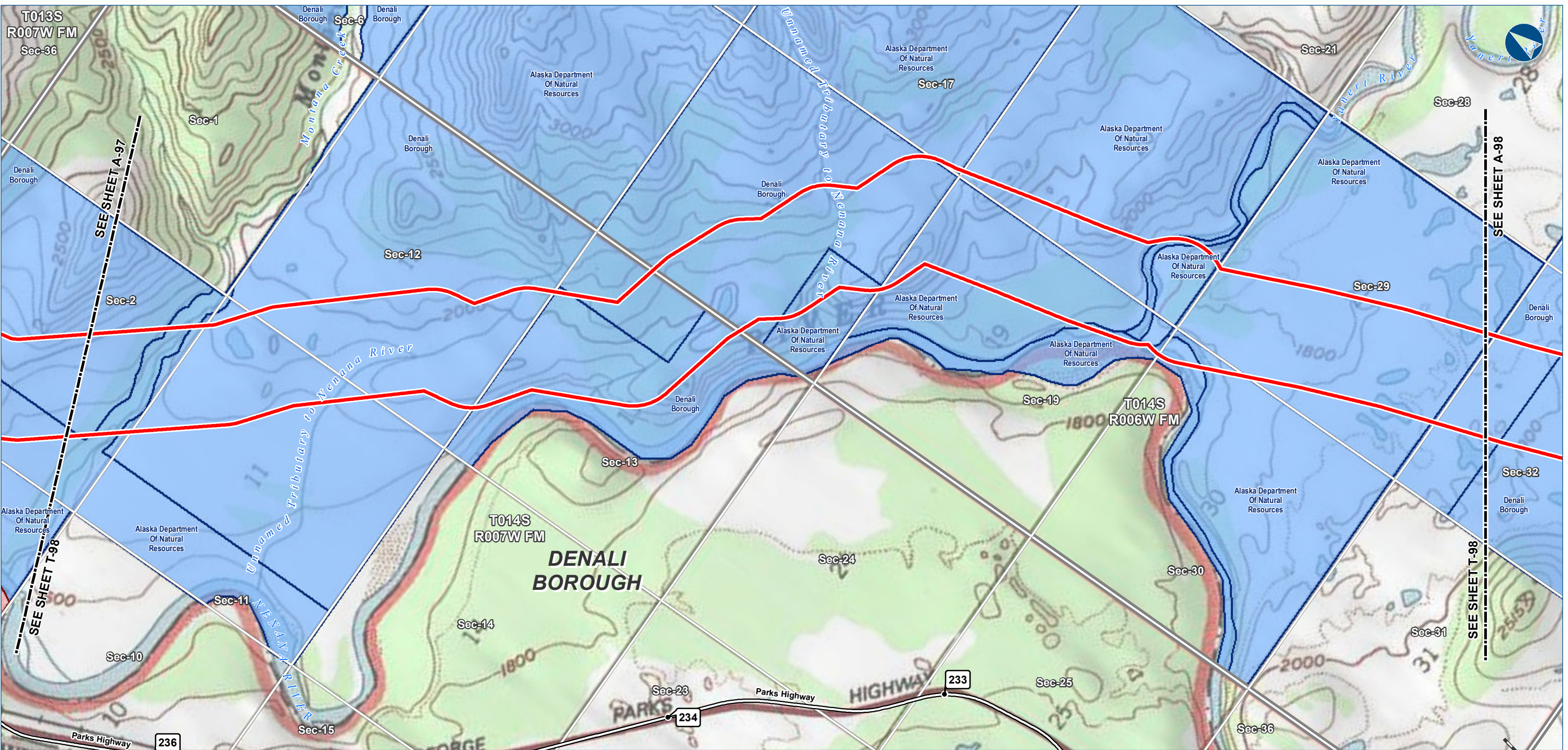
INDUSTRIAL • INFRASTRUCTURE • SUSTAINABILITY •

DWG: LANDOWNER-A-PREF\_BASE-PRE-FEED

SHEET: A-97

\\ptalpnz001\TLH\_Geomatics\Projects\ExxonMobil\SCLNGLMapping\20150130\_ResourceReport\_Final\FercFiling\04\_MXD\RR8\Pre\_FEED\_RevA-A-LandOwner\_RR8\_PREFRte.mxd





The information contained herein is for informational or planning purposes only. It does not nor should it be deemed to be an offer, request or proposals for rights or occupation of any kind. The Alaska LNG Project Participants and their respective officers, employees and agents, make no warranty, implied or otherwise, nor accept any liability, as to the accuracy or completeness of the information contained in these documents, drawings or electronic files.



Alaska LNG Project

**LEGEND**

**Study Corridor - 2,000 ft wide (+/-)**

- Pre-FEED Rev A Base Corridor
- Pre-FEED Rev A Alternate Corridor
- Pt Thomson Transmission Corridor

**17b Easement**

- Pipeline, Oil / Gas
- Road - Existing
- Trail - Existing
- Trail - Proposed

**Managing Authority**

- Federal Ownership
- State Ownership
- Municipal Ownership
- Private Ownership

- Proposed GTP Site
- TAPs (MPs)
- Primary Road
- Secondary Road
- RS2477 Trail
- Borough \ Census Area Boundary
- Township
- Section

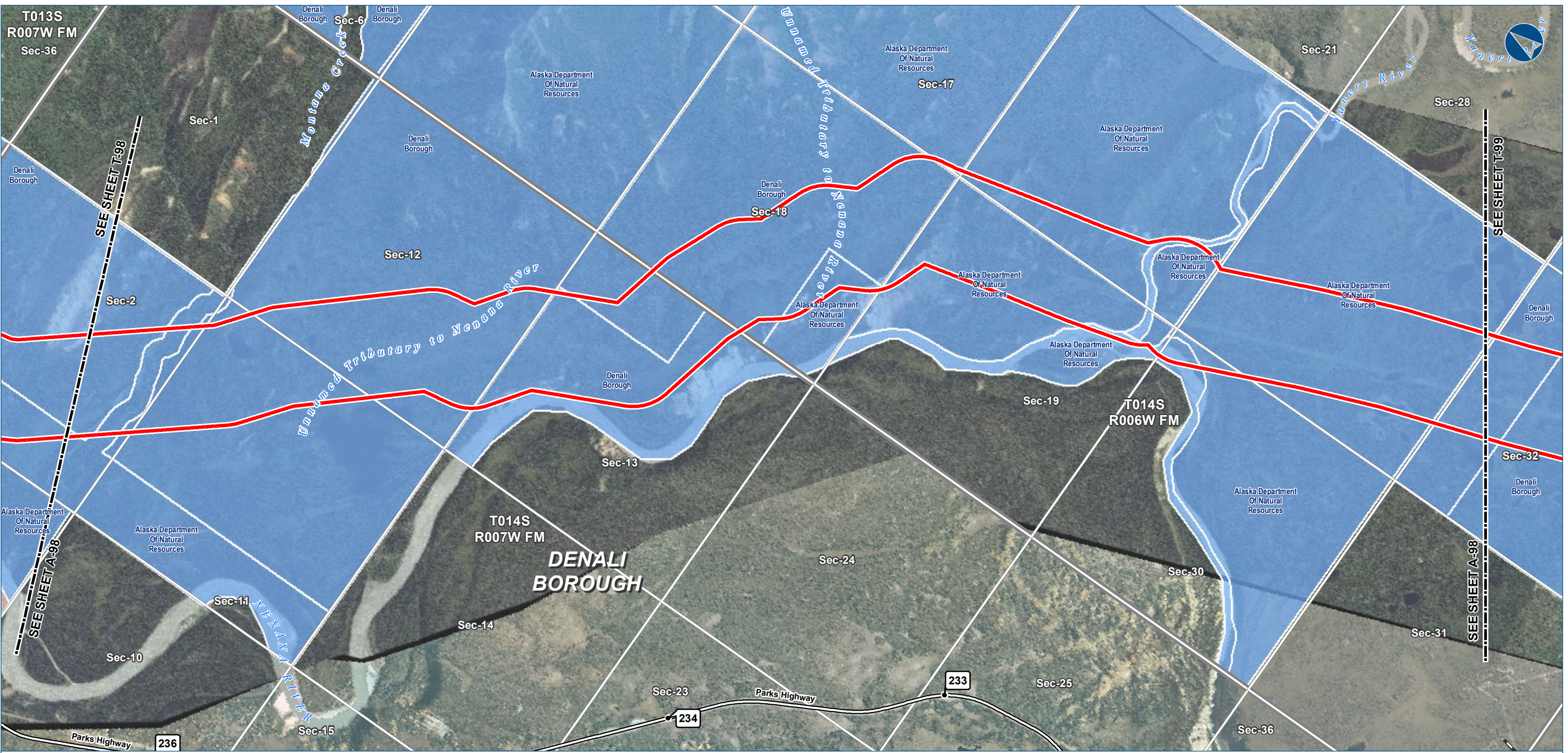
ALASKA LNG PROJECT Land Ownership - Mainline Corridor		
BOROUGH:	DENALI	DRAWN BY: CC
STATE:	ALASKA	CHECKED BY: JS
REV. NO.:	REVISION	DATE
0	ISSUED FOR REVIEW	2015-02-07
PRELIMINARY		
1:24,000	0 1/4 1/2 Miles	
DATE: 2015-02-07	PROJECTION: NAD83 STATEPLANE AK 4 5004 FEET	

**PREPARED BY:**  
**exp** Energy Services Inc.  
t: +1.907.868.1185 | f: +1.907.868.1846  
3800 Centerpoint Dr. Suite 200  
Anchorage, AK 99503  
U.S.A.  
[www.exp.com](http://www.exp.com)

**BUILDINGS • EARTH & ENVIRONMENT • ENERGY •  
INDUSTRIAL • INFRASTRUCTURE • SUSTAINABILITY •**

DWG: LANDOWNER-T-PREF\_BASE-PRE-FEED SHEET: T-98





The information contained herein is for informational or planning purposes only. It does not nor should it be deemed to be an offer, request or proposals for rights or occupation of any kind. The Alaska LNG Project Participants and their respective officers, employees and agents, make no warranty, implied or otherwise, nor accept any liability, as to the accuracy or completeness of the information contained in these documents, drawings or electronic files.



Alaska LNG Project

**LEGEND**

Study Corridor - 2,000 ft wide (+/-)

Pre-FEED Rev A Base Corridor

Pre-FEED Rev A Alternate Corridor

Pt Thomson Transmission Corridor

17b Easement

Pipeline, Oil / Gas

Road - Existing

Trail - Existing

Trail - Proposed

Managing Authority

Federal Ownership

State Ownership

Municipal Ownership

Private Ownership

Proposed GTP Site

TAPs (MPs)

Primary Road

Secondary Road

RS2477 Trail

Borough \ Census Area Boundary

Township

Section

ALASKA LNG PROJECT

Land Ownership - Mainline Corridor

BOROUGH:	DENALI	DRAWN BY:	CC
STATE:	ALASKA	CHECKED BY:	JS
REV. NO.:	REVISION	DATE	
0	ISSUED FOR REVIEW	2015-02-07	
PRELIMINARY			
1:24,000	0 1/4 1/2 Miles		
DATE: 2015-02-07	PROJECTION: NAD83 STATEPLANE AK 4 5004 FEET		

PREPARED BY:

exp Energy Services Inc.

t: +1.907.868.1185 | f: 1.907.868.1846  
3800 Centerpoint Dr. Suite 200  
Anchorage, AK 99503  
U.S.A.  
www.exp.com

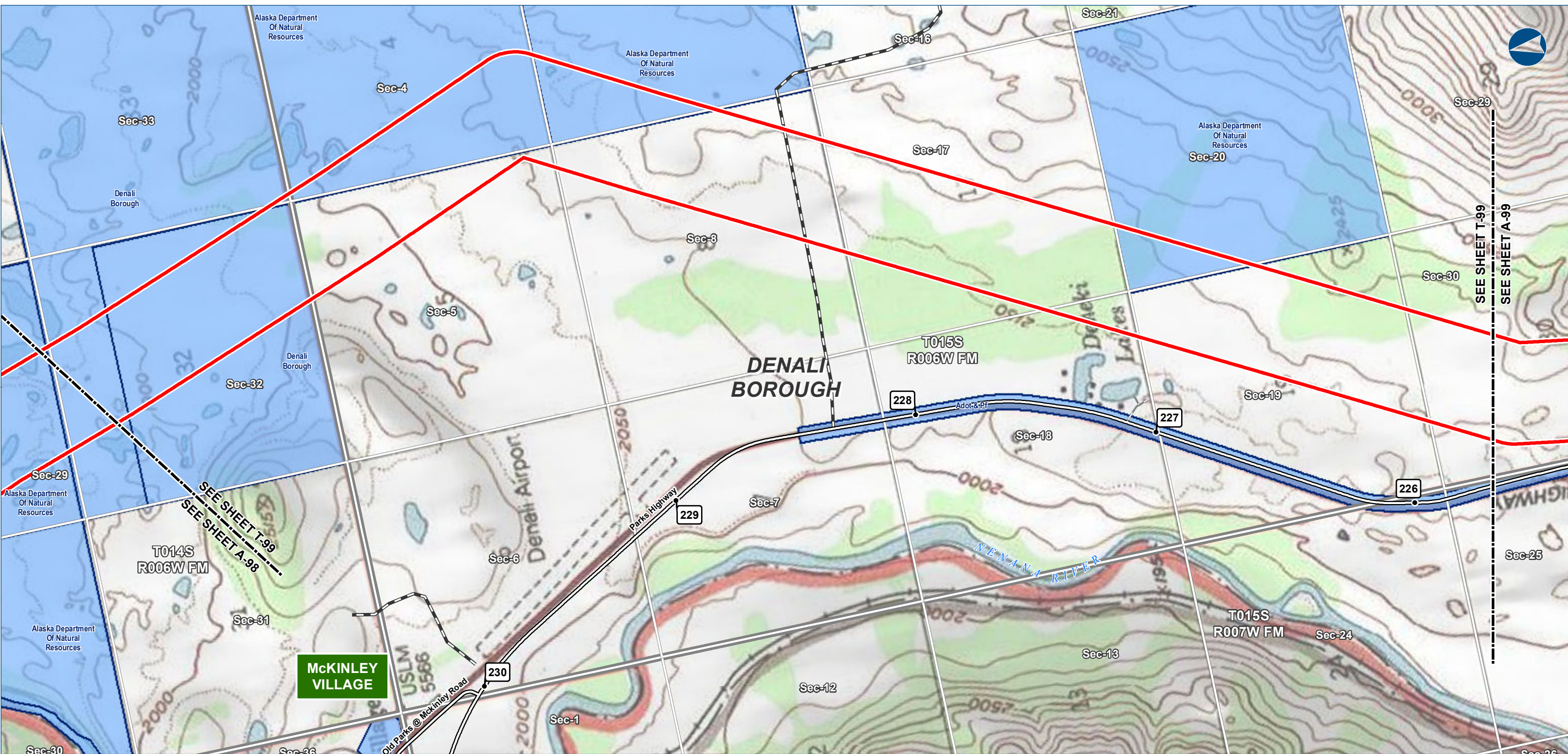
exp.

BUILDINGS • EARTH & ENVIRONMENT • ENERGY • INDUSTRIAL • INFRASTRUCTURE • SUSTAINABILITY •

DWG: LANDOWNER-A-PREF\_BASE-PRE-FEED SHEET: A-98

\\ptalpnz001\TLH\_Geomatics\Projects\ExxonMobil\SCLNG\Mapping\20150130\_ResourceReport\_Final\FercFiling\04\_MXD\RR8\Pre\_FEED\_RevA-A-LandOwner\_RR8\_PREFRte.mxd





The information contained herein is for informational or planning purposes only. It does not nor should it be deemed to be an offer, request or proposals for rights or occupation of any kind. The Alaska LNG Project Participants and their respective officers, employees and agents, make no warranty, implied or otherwise, nor accept any liability, as to the accuracy or completeness of the information contained in these documents, drawings or electronic files.



Alaska LNG Project

**LEGEND**  
Study Corridor - 2,000 ft wide (+/-)  
Pre-FEED Rev A Base Corridor  
Pre-FEED Rev A Alternate Corridor  
Pt Thomson Transmission Corridor  
**17b Easement**  
Pipeline, Oil / Gas  
Road - Existing  
Trail - Existing  
Trail - Proposed

**Managing Authority**  
Federal Ownership  
State Ownership  
Municipal Ownership  
Private Ownership

Proposed GTP Site  
TAPs (MPs)  
Primary Road  
Secondary Road  
RS2477 Trail  
Borough \ Census Area Boundary  
Township  
Section

**ALASKA LNG PROJECT**  
*Land Ownership - Mainline Corridor*

<b>BOROUGH:</b> DENALI	<b>DRAWN BY:</b> CC
<b>STATE:</b> ALASKA	<b>CHECKED BY:</b> JS
<b>REV. NO.:</b> 0	<b>REVISION:</b> ISSUED FOR REVIEW
<b>DATE:</b> 2015-02-07	

**PRELIMINARY**

1:24,000

0 1/4 1/2 Miles

**DATE:** 2015-02-07

**PROJECTION:** NAD83 STATEPLANE AK 4 5004 FEET

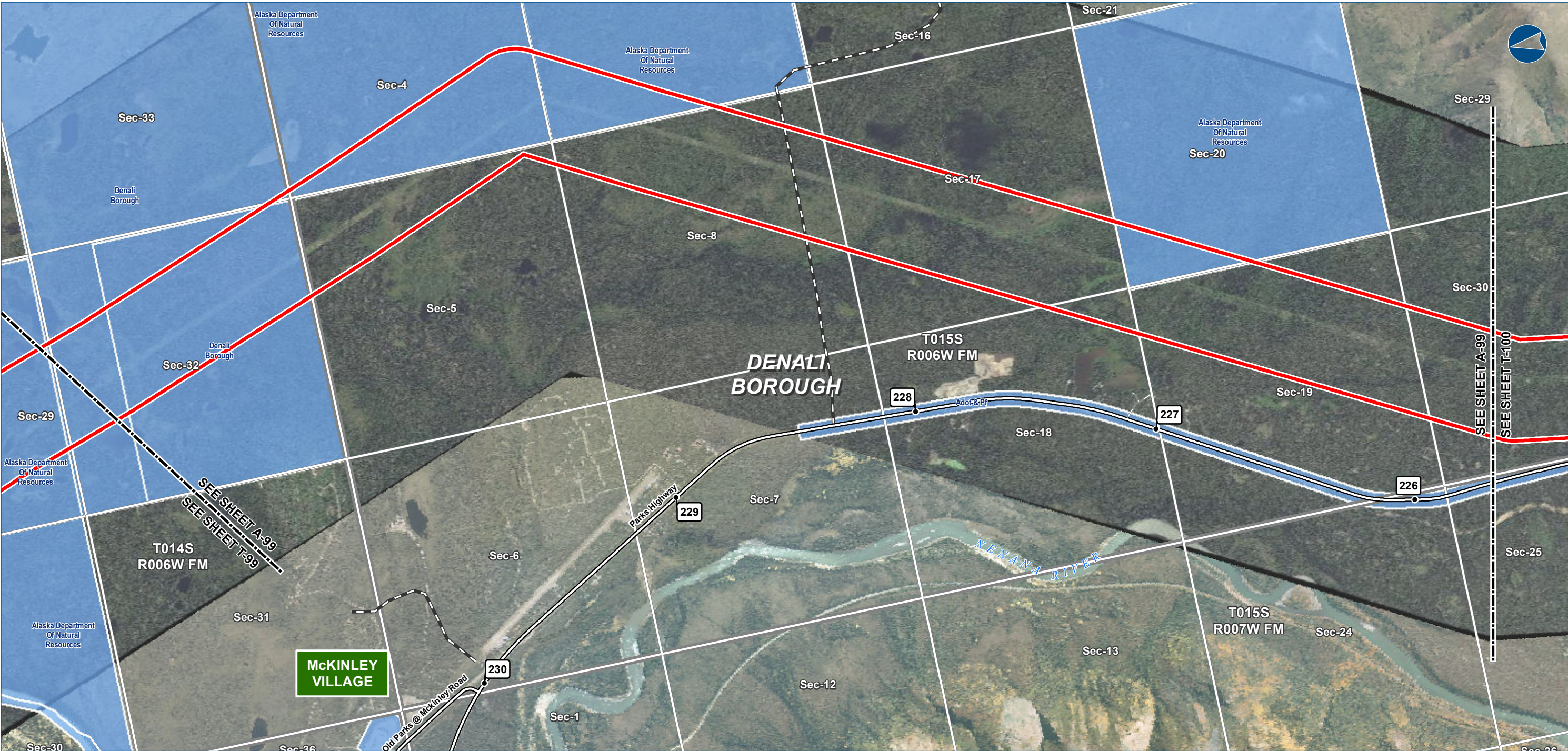
**PREPARED BY:**  
**exp** Energy Services Inc.  
t: +1.907.868.1185 | f: 1.907.868.1846  
3800 Centerpoint Dr. Suite 200  
Anchorage, AK 99503  
U.S.A.  
[www.exp.com](http://www.exp.com)

**BUILDINGS • EARTH & ENVIRONMENT • ENERGY • INDUSTRIAL • INFRASTRUCTURE • SUSTAINABILITY •**

**DWG:** LANDOWNER-T-PREF\_BASE-PRE-FEED

**SHEET:** T-99





The information contained herein is for informational or planning purposes only. It does not nor should it be deemed to be an offer, request or proposals for rights or occupation of any kind. The Alaska LNG Project Participants and their respective officers, employees and agents, make no warranty, implied or otherwise, nor accept any liability, as to the accuracy or completeness of the information contained in these documents, drawings or electronic files.



**LEGEND**

**Study Corridor - 2,000 ft wide (+/-)**

- Pre-FEED Rev A Base Corridor
- Pre-FEED Rev A Alternate Corridor
- Pt Thomson Transmission Corridor

**17b Easement**

- Pipeline, Oil / Gas
- Road - Existing
- Trail - Existing
- Trail - Proposed

**Managing Authority**

- Federal Ownership
- State Ownership
- Municipal Ownership
- Private Ownership

- Proposed GTP Site
- TAPs (MPs)
- Primary Road
- Secondary Road
- RS2477 Trail
- Borough \ Census Area Boundary
- Township
- Section

ALASKA LNG PROJECT Land Ownership - Mainline Corridor		
BOROUGH:	DENALI	DRAWN BY: CC
STATE:	ALASKA	CHECKED BY: JS
REV. NO.:	REVISION	DATE
0	ISSUED FOR REVIEW	2015-02-07
PRELIMINARY		
1:24,000	0 1/4 1/2 Miles	
DATE: 2015-02-07	PROJECTION: NAD83 STATEPLANE AK 4 5004 FEET	

PREPARED BY:

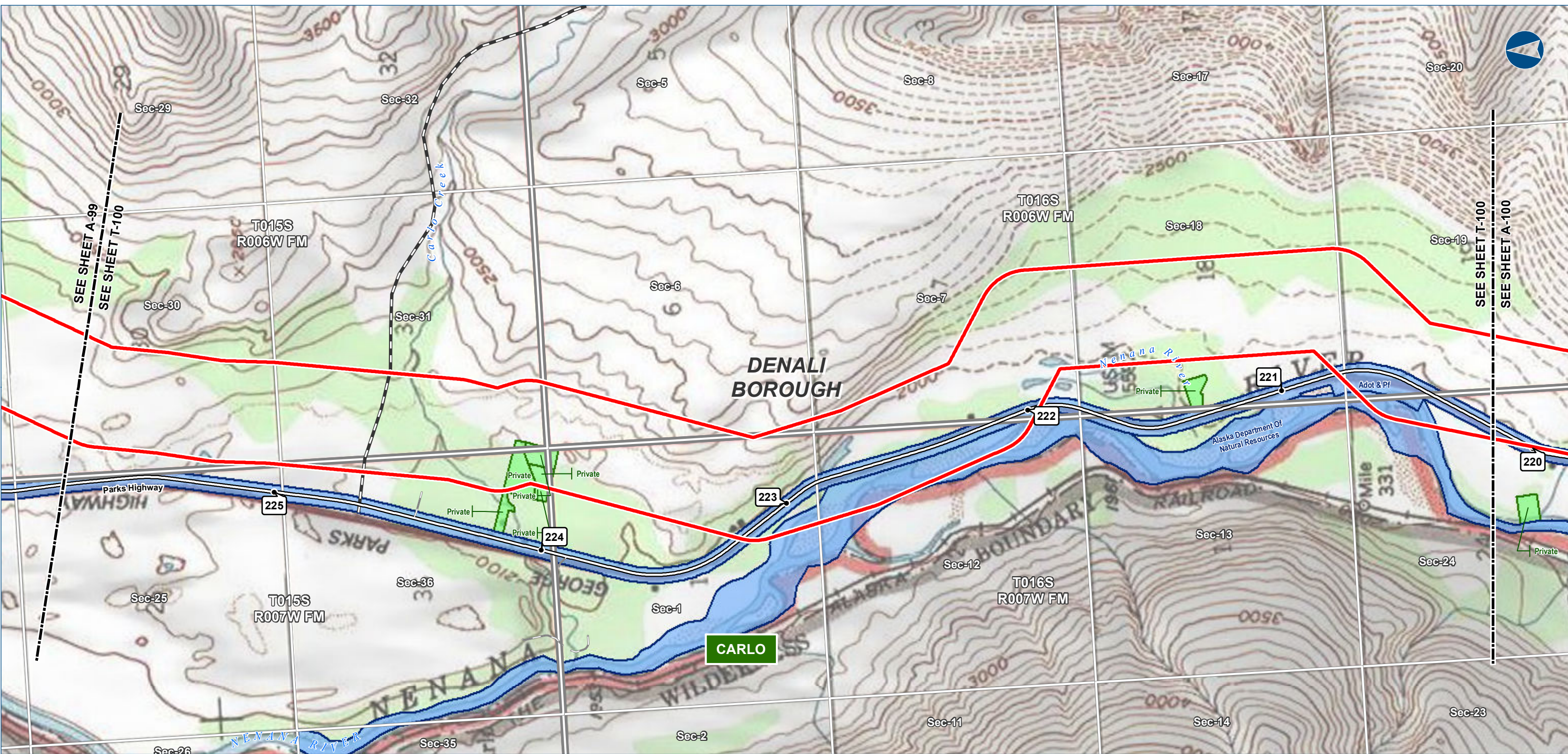
exp Energy Services Inc.

t: +1.907.868.1185 | f: +1.907.868.1846  
3800 Centerpoint Dr. Suite 200  
Anchorage, AK 99503  
U.S.A.  
www.exp.com

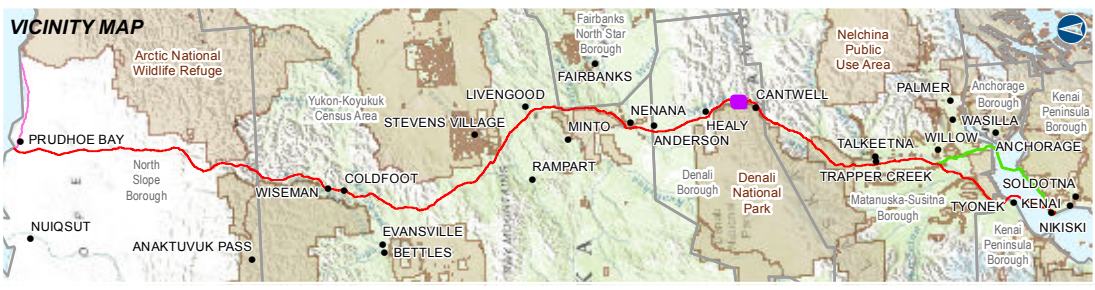
• BUILDINGS • EARTH & ENVIRONMENT • ENERGY •  
• INDUSTRIAL • INFRASTRUCTURE • SUSTAINABILITY •

DWG: LANDOWNER-A-PREF\_BASE-PRE-FEED SHEET: A-99





The information contained herein is for informational or planning purposes only. It does not nor should it be deemed to be an offer, request or proposals for rights or occupation of any kind. The Alaska LNG Project Participants and their respective officers, employees and agents, make no warranty, implied or otherwise, nor accept any liability, as to the accuracy or completeness of the information contained in these documents, drawings or electronic files.



**LEGEND**

**Study Corridor - 2,000 ft wide (+/-)**

- Pre-FEED Rev A Base Corridor
- Pre-FEED Rev A Alternate Corridor
- Pt Thomson Transmission Corridor

**17b Easement**

- Pipeline, Oil / Gas
- Road - Existing
- Trail - Existing
- Trail - Proposed

**Managing Authority**

- Federal Ownership
- State Ownership
- Municipal Ownership
- Private Ownership

- Proposed GTP Site
- TAPs (MPs)
- Primary Road
- Secondary Road
- RS2477 Trail
- Borough / Census Area Boundary
- Township
- Section

**ALASKA LNG PROJECT**  
*Land Ownership - Mainline Corridor*

<b>BOROUGH:</b> DENALI	<b>DRAWN BY:</b> CC
<b>STATE:</b> ALASKA	<b>CHECKED BY:</b> JS
<b>REV. NO.:</b> 0	<b>REVISION:</b> ISSUED FOR REVIEW
<b>DATE:</b> 2015-02-07	

**PRELIMINARY**

1:24,000 0 1/4 1/2 Miles

**PROJECTION:** NAD83 STATEPLANE AK 4 5004 FEET

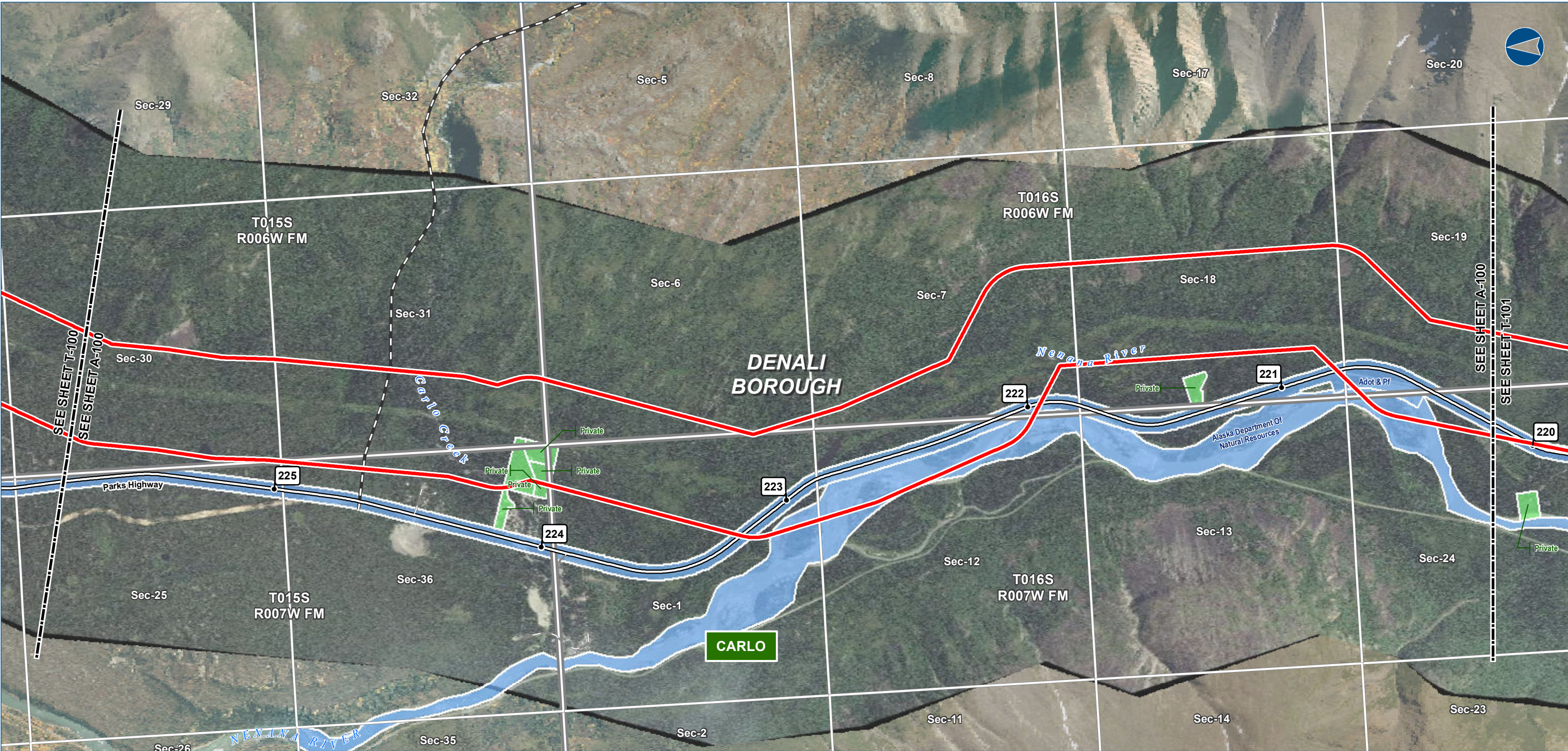
**PREPARED BY:**  
**exp** Energy Services Inc.  
t: +1.907.868.1185 | f: +1.907.868.1846  
3800 Centerpoint Dr. Suite 200  
Anchorage, AK 99503  
U.S.A.  
[www.exp.com](http://www.exp.com)

**BUILDINGS • EARTH & ENVIRONMENT • ENERGY • INDUSTRIAL • INFRASTRUCTURE • SUSTAINABILITY •**

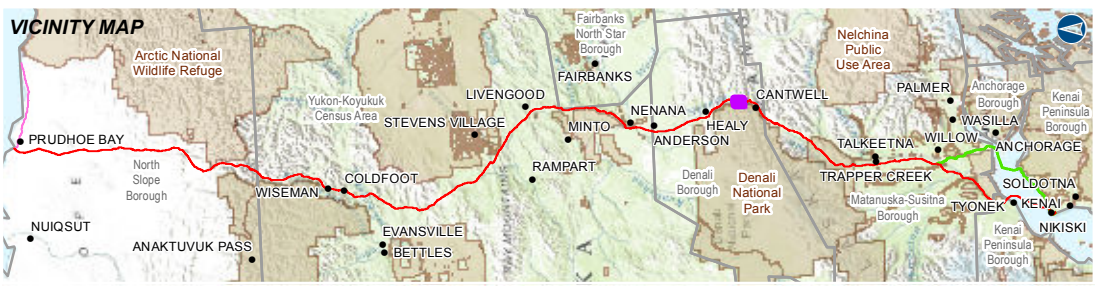
**DWG:** LANDOWNER-T-PREF\_BASE-PRE-FEED

**SHEET:** T-100





The information contained herein is for informational or planning purposes only. It does not nor should it be deemed to be an offer, request or proposals for rights or occupation of any kind. The Alaska LNG Project Participants and their respective officers, employees and agents, make no warranty, implied or otherwise, nor accept any liability, as to the accuracy or completeness of the information contained in these documents, drawings or electronic files.



Alaska LNG Project

**LEGEND**

Study Corridor - 2,000 ft wide (+/-)

Pre-FEED Rev A Base Corridor

Pre-FEED Rev A Alternate Corridor

Pt Thomson Transmission Corridor

**17b Easement**

Pipeline, Oil / Gas

Road - Existing

Trail - Existing

Trail - Proposed

**Managing Authority**

Federal Ownership

State Ownership

Municipal Ownership

Private Ownership

Proposed GTP Site

TAPs (MPs)

Primary Road

Secondary Road

RS2477 Trail

Borough / Census Area Boundary

Township

Section

**ALASKA LNG PROJECT**

Land Ownership - Mainline Corridor

<b>BOROUGH:</b> DENALI	<b>DRAWN BY:</b> CC
<b>STATE:</b> ALASKA	<b>CHECKED BY:</b> JS
<b>REV. NO.:</b> 0	<b>REVISION:</b> ISSUED FOR REVIEW
<b>DATE:</b> 2015-02-07	

1:24,000

0 1/4 1/2 Miles

**PRELIMINARY**

**PROJECTION:** NAD83 STATEPLANE AK 4 5004 FEET

**PREPARED BY:**

exp Energy Services Inc.

t: +1.907.868.1185 | f: +1.907.868.1846

3800 Centerpoint Dr. Suite 200

Anchorage, AK 99503

U.S.A.

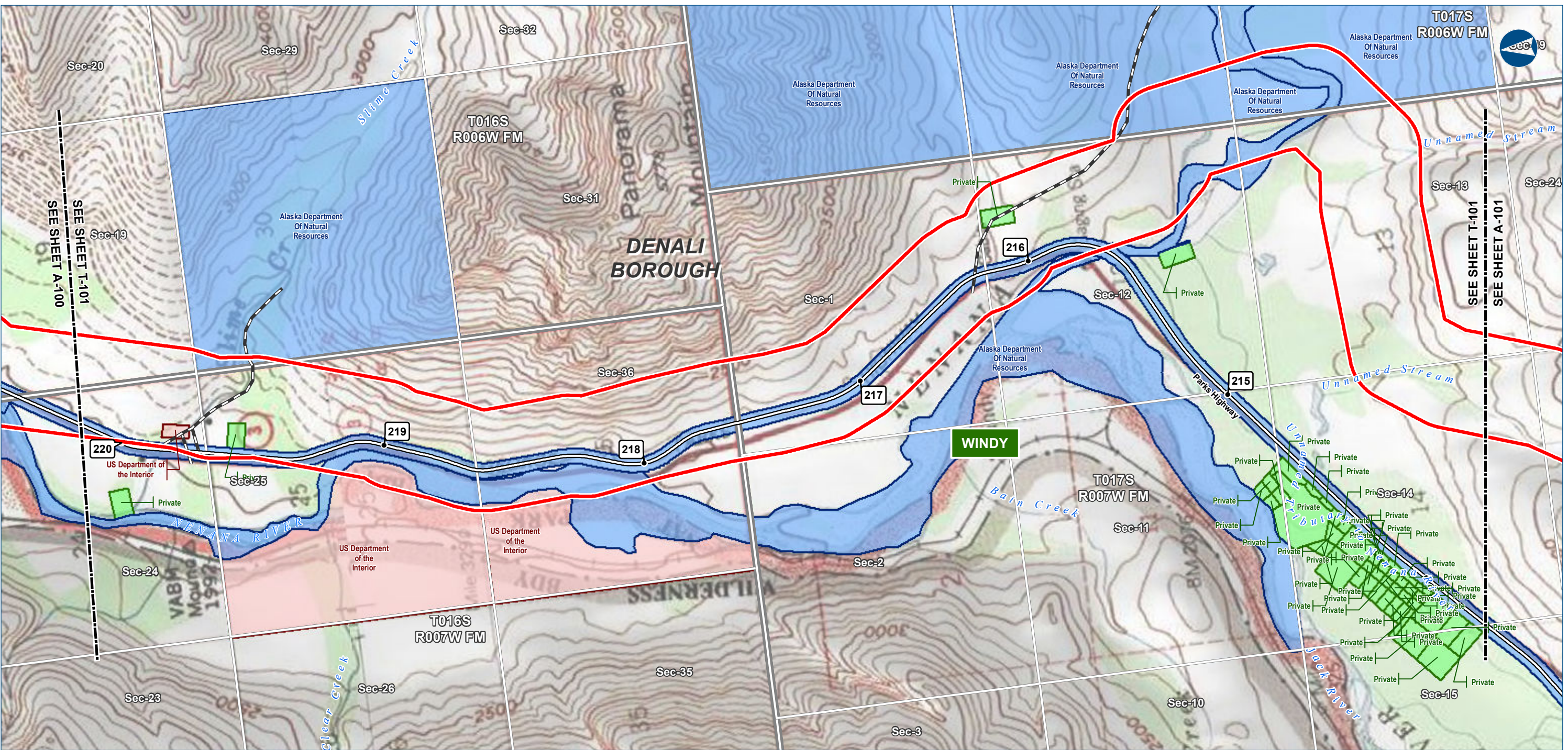
www.exp.com

BUILDINGS • EARTH & ENVIRONMENT • ENERGY •

INDUSTRIAL • INFRASTRUCTURE • SUSTAINABILITY •

**DWG:** LANDOWNER-A-PREF\_BASE-PRE-FEED **SHEET:** A-100





The information contained herein is for informational or planning purposes only. It does not nor should it be deemed to be an offer, request or proposals for rights or occupation of any kind. The Alaska LNG Project Participants and their respective officers, employees and agents, make no warranty, implied or otherwise, nor accept any liability, as to the accuracy or completeness of the information contained in these documents, drawings or electronic files.



Alaska LNG Project

**LEGEND**  
Study Corridor - 2,000 ft wide (+/-)  
Pre-FEED Rev A Base Corridor  
Pre-FEED Rev A Alternate Corridor  
Pt Thomson Transmission Corridor  
17b Easement  
Pipeline, Oil / Gas  
Road - Existing  
Trail - Existing  
Trail - Proposed

**Managing Authority**  
Federal Ownership  
State Ownership  
Municipal Ownership  
Private Ownership

Proposed GTP Site  
TAPs (MPs)  
Primary Road  
Secondary Road  
RS2477 Trail  
Borough / Census Area Boundary  
Township  
Section

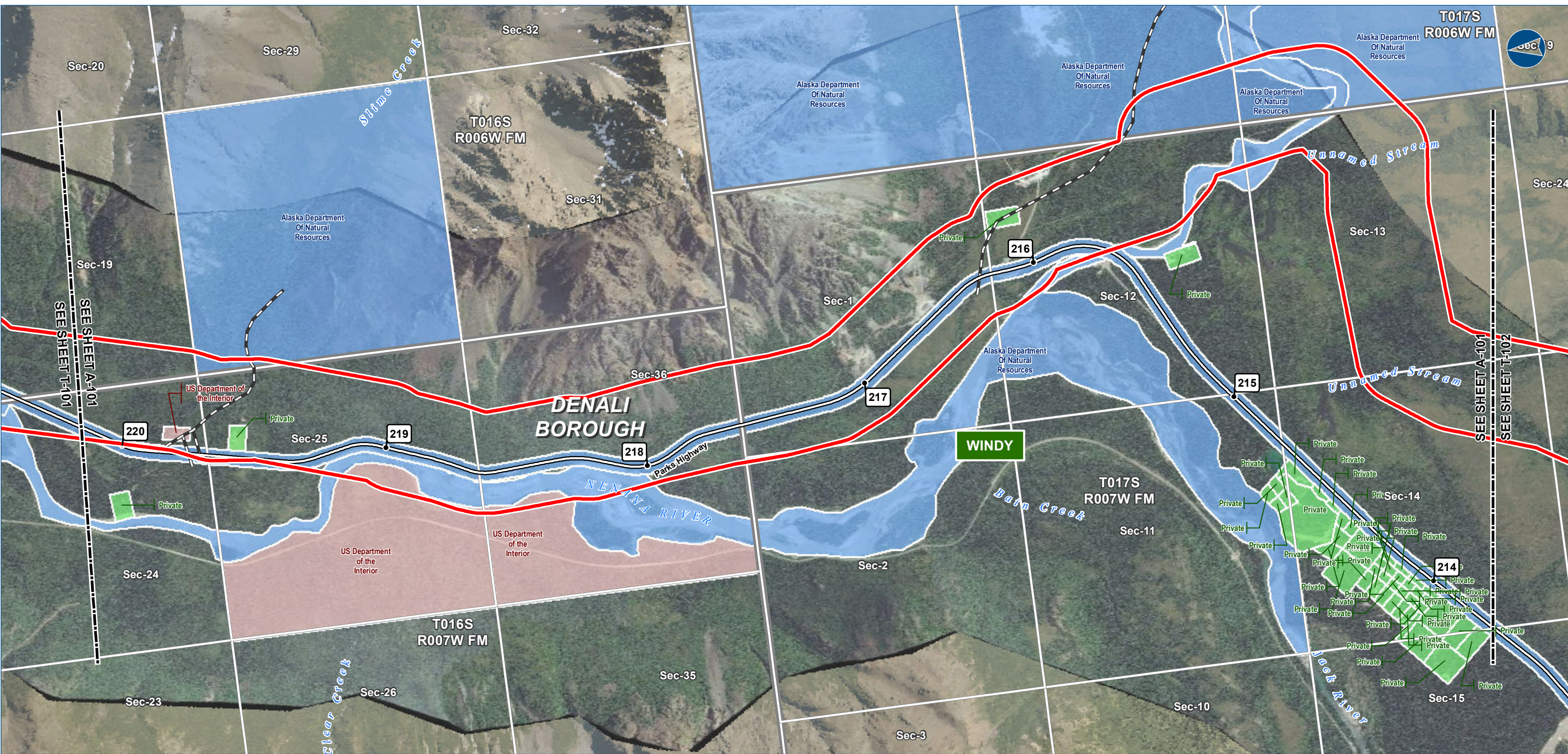
ALASKA LNG PROJECT Land Ownership - Mainline Corridor		
BOROUGH:	DENALI	DRAWN BY: CC
STATE:	ALASKA	CHECKED BY: JS
REV. NO.:	REVISION	DATE
0	ISSUED FOR REVIEW	2015-02-07
PRELIMINARY		
1:24,000	0 1/4 1/2 Miles	
DATE: 2015-02-07	PROJECTION: NAD83 STATEPLANE AK 4 5004 FEET	

**PREPARED BY:**  
exp Energy Services Inc.  
t: +1.907.868.1185 | f: +1.907.868.1846  
3800 Centerpoint Dr. Suite 200  
Anchorage, AK 99503  
U.S.A.  
www.exp.com

**BUILDINGS • EARTH & ENVIRONMENT • ENERGY •  
INDUSTRIAL • INFRASTRUCTURE • SUSTAINABILITY •**

DWG: LANDOWNER-T-PREF\_BASE-PRE-FEED SHEET: T-101





The information contained herein is for informational or planning purposes only. It does not nor should it be deemed to be an offer, request or proposals for rights or occupation of any kind. The Alaska LNG Project Participants and their respective officers, employees and agents, make no warranty, implied or otherwise, nor accept any liability, as to the accuracy or completeness of the information contained in these documents, drawings or electronic files.



Alaska LNG Project

**LEGEND**  
Study Corridor - 2,000 ft wide (+/-)  
Pre-FEED Rev A Base Corridor  
Pre-FEED Rev A Alternate Corridor  
Pt Thomson Transmission Corridor  
  
17b Easement  
Pipeline, Oil / Gas  
Road - Existing  
Trail - Existing  
Trail - Proposed

**Managing Authority**  
Federal Ownership  
State Ownership  
Municipal Ownership  
Private Ownership

Proposed GTP Site  
TAPs (MPs)  
Primary Road  
Secondary Road  
RS2477 Trail  
Borough \ Census Area Boundary  
Township  
Section

**ALASKA LNG PROJECT**  
*Land Ownership - Mainline Corridor*

<b>BOROUGH:</b> DENALI	<b>DRAWN BY:</b> CC
<b>STATE:</b> ALASKA	<b>CHECKED BY:</b> JS
<b>REV. NO.:</b> 0	<b>REVISION:</b> ISSUED FOR REVIEW
<b>DATE:</b> 2015-02-07	

**PRELIMINARY**

1:24,000

0 1/4 1/2 Miles

**DATE:** 2015-02-07

**PROJECTION:** NAD83 STATEPLANE AK 4 5004 FEET

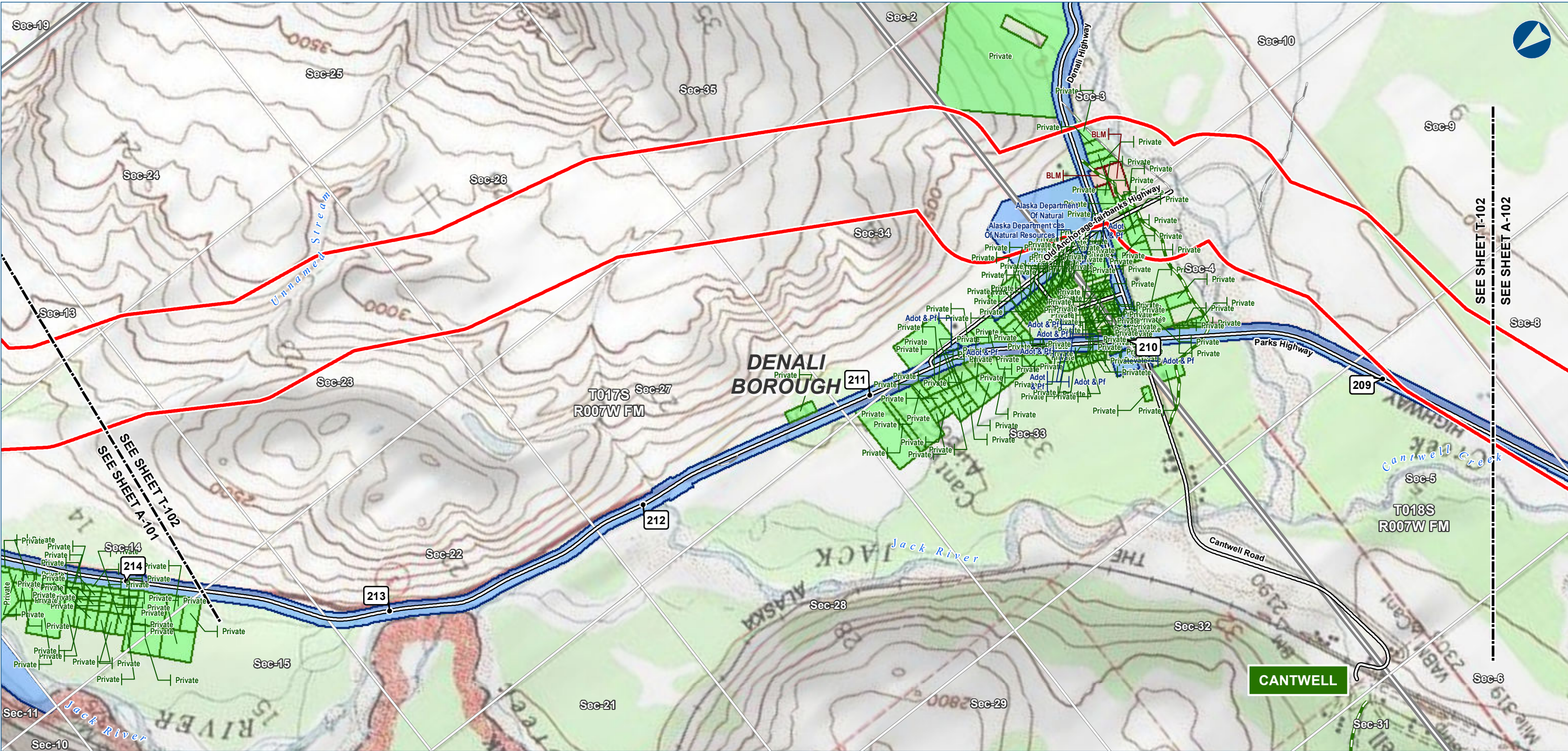
**PREPARED BY:**  
**exp** Energy Services Inc.  
t: +1.907.868.1185 | f: +1.907.868.1846  
3800 Centerpoint Dr. Suite 200  
Anchorage, AK 99503  
U.S.A.  
[www.exp.com](http://www.exp.com)

**BUILDINGS • EARTH & ENVIRONMENT • ENERGY • INDUSTRIAL • INFRASTRUCTURE • SUSTAINABILITY •**

**DWG:** LANDOWNER-A-PREF\_BASE-PRE-FEED

**SHEET:** A-101





The information contained herein is for informational or planning purposes only. It does not nor should it be deemed to be an offer, request or proposals for rights or occupation of any kind. The Alaska LNG Project Participants and their respective officers, employees and agents, make no warranty, implied or otherwise, nor accept any liability, as to the accuracy or completeness of the information contained in these documents, drawings or electronic files.



Alaska LNG Project

**LEGEND**

Study Corridor - 2,000 ft wide (+/-)

Pre-FEED Rev A Base Corridor

Pre-FEED Rev A Alternate Corridor

Pt Thomson Transmission Corridor

**17b Easement**

Pipeline, Oil / Gas

Road - Existing

Trail - Existing

Trail - Proposed

**Managing Authority**

Federal Ownership

State Ownership

Municipal Ownership

Private Ownership

Proposed GTP Site

TAPs (MPs)

Primary Road

Secondary Road

RS2477 Trail

Borough \ Census Area Boundary

Township

Section

ALASKA LNG PROJECT Land Ownership - Mainline Corridor		
BOROUGH:	DENALI	DRAWN BY: CC
STATE:	ALASKA	CHECKED BY: JS
REV. NO.:	REVISION	DATE
0	ISSUED FOR REVIEW	2015-02-07
PRELIMINARY		
1:24,000	0 ¼ ½ Miles	
DATE: 2015-02-07	PROJECTION: NAD83 STATEPLANE AK 4 5004 FEET	


PREPARED BY:  
exp Energy Services Inc.  
t: +1.907.868.1185 | f: 1.907.868.1846  
3800 Centerpoint Dr. Suite 200  
Anchorage, AK 99503  
U.S.A.  
www.exp.com

exp.

BUILDINGS • EARTH & ENVIRONMENT • ENERGY •  
INDUSTRIAL • INFRASTRUCTURE • SUSTAINABILITY •

DWG: LANDOWNER-T-PREF\_BASE-PRE-FEED SHEET: T-102





<b>ALASKA LNG PROJECT</b> <i>Land Ownership - Mainline Corridor</i>		
<b>BOROUGH:</b>	DENALI	<b>DRAWN BY:</b> CC
<b>STATE:</b>	ALASKA	<b>CHECKED BY:</b> JS
<b>REV. NO.:</b>	<b>REVISION</b>	<b>DATE</b>
0	ISSUED FOR REVIEW	2015-02-07
<b>PRELIMINARY</b>		
1:24,000		
<b>DATE:</b> 2015-02-07	<b>PROJECTION:</b> NAD83 STATEPLANE AK 4 5004 FEET	

**PREPARED BY:**  
**exp** Energy Services Inc.  
t:+1.907.868.1185 | f:1.907.868.1846  
3800 Centerpoint Dr. Suite 200  
Anchorage, AK 99503  
U.S.A.  
[www.exp.com](http://www.exp.com)

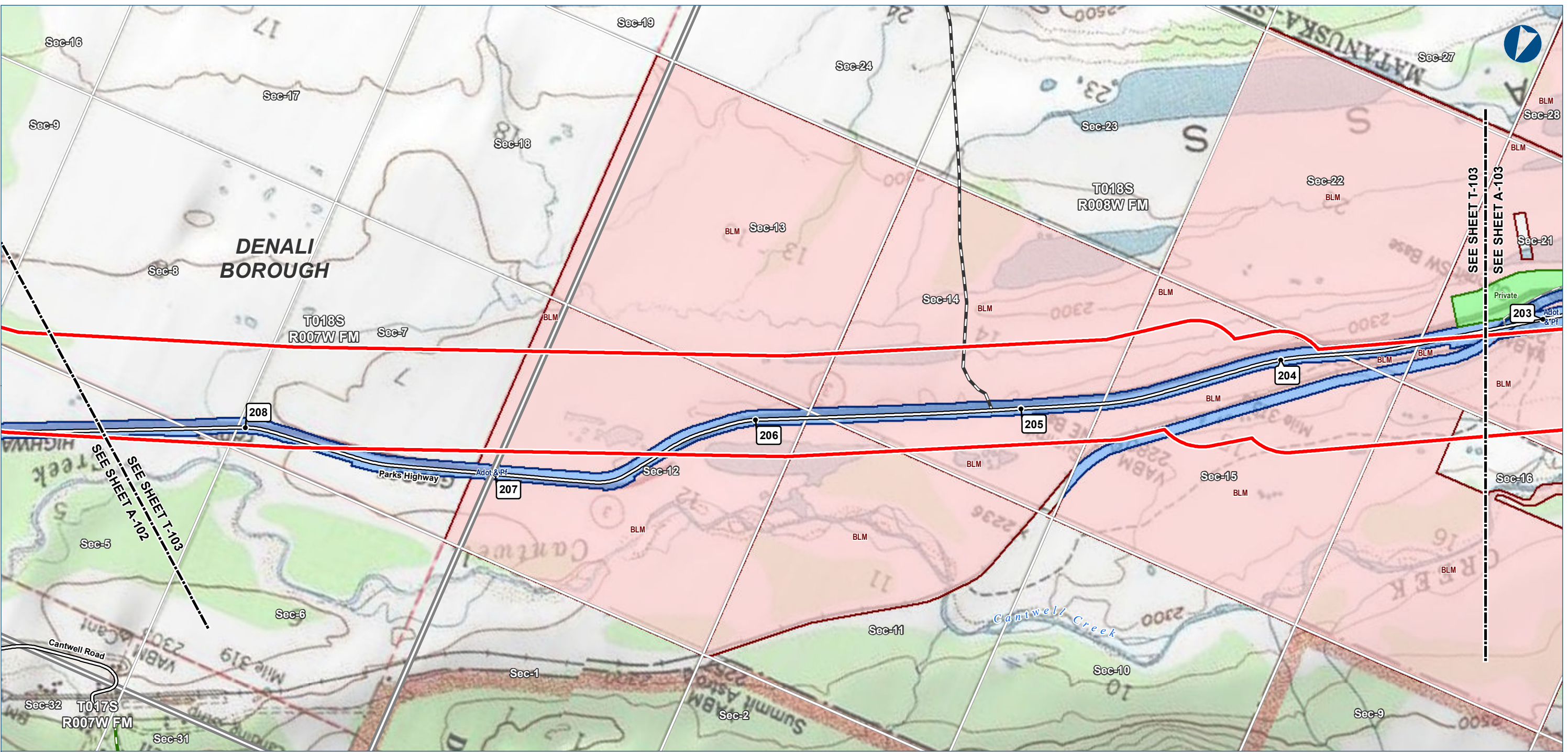


---

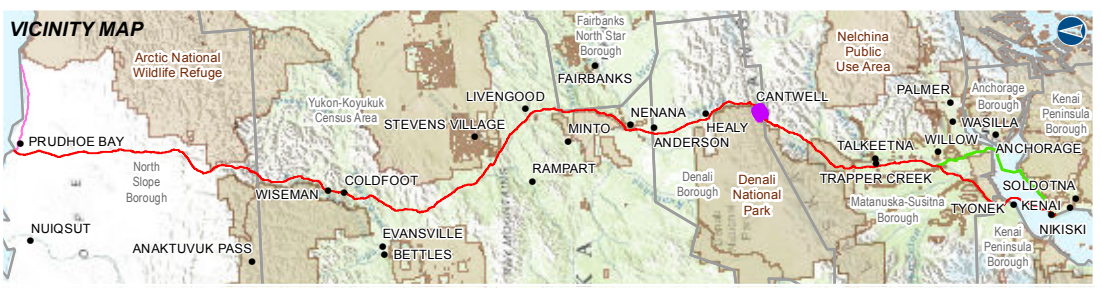
- BUILDINGS • EARTH & ENVIRONMENT • ENERGY •
- INDUSTRIAL • INFRASTRUCTURE • SUSTAINABILITY •

<b>DWG:</b> OWNER-A-PREF BASE-PRE-FEED	<b>SHEET:</b> A-102
--	---------------------





The information contained herein is for informational or planning purposes only. It does not nor should it be deemed to be an offer, request or proposals for rights or occupation of any kind. The Alaska LNG Project Participants and their respective officers, employees and agents, make no warranty, implied or otherwise, nor accept any liability, as to the accuracy or completeness of the information contained in these documents, drawings or electronic files.



Alaska LNG Project

LEGEND

Study Corridor - 2,000 ft wide (+/-)

Pre-FEED Rev A Base Corridor

Pre-FEED Rev A Alternate Corridor

Pt Thomson Transmission Corridor

17b Easement

Pipeline, Oil / Gas

Road - Existing

Trail - Existing

Trail - Proposed

Managing Authority

Federal Ownership

State Ownership

Municipal Ownership

Private Ownership

Proposed GTP Site

TAPs (MPs)

Primary Road

Secondary Road

RS2477 Trail

Borough \ Census Area Boundary

Township

Section

ALASKA LNG PROJECT Land Ownership - Mainline Corridor		
BOROUGH:	DENALI	DRAWN BY: CC
STATE:	ALASKA	CHECKED BY: JS
REV. NO.:	REVISION	DATE
0	ISSUED FOR REVIEW	2015-02-07
PRELIMINARY		
1:24,000	0 1/4 1/2 Miles	
DATE: 2015-02-07	PROJECTION: NAD83 STATEPLANE AK 4 5004 FEET	

PREPARED BY:

exp Energy Services Inc.

t: +1.907.868.1185 | f: 1.907.868.1846  
3800 Centerpoint Dr. Suite 200  
Anchorage, AK 99503  
U.S.A.  
www.exp.com

exp.

BUILDINGS • EARTH & ENVIRONMENT • ENERGY •  
INDUSTRIAL • INFRASTRUCTURE • SUSTAINABILITY •

DWG: LANDOWNER-T-PREF\_BASE-PRE-FEED SHEET: T-103





The information contained herein is for informational or planning purposes only. It does not nor should it be deemed to be an offer, request or proposals for rights or occupation of any kind. The Alaska LNG Project Participants and their respective officers, employees and agents, make no warranty, implied or otherwise, nor accept any liability, as to the accuracy or completeness of the information contained in these documents, drawings or electronic files.



**LEGEND**

**Study Corridor - 2,000 ft wide (+/-)**

- Pre-FEED Rev A Base Corridor
- Pre-FEED Rev A Alternate Corridor
- Pt Thomson Transmission Corridor

**17b Easement**

- Pipeline, Oil / Gas
- Road - Existing
- Trail - Existing
- Trail - Proposed

**Managing Authority**

- Federal Ownership
- State Ownership
- Municipal Ownership
- Private Ownership

**Proposed GTP Site**

- TAPs (MPs)
- Primary Road
- Secondary Road
- RS2477 Trail
- Borough \ Census Area Boundary
- Township
- Section

ALASKA LNG PROJECT Land Ownership - Mainline Corridor		
BOROUGH:	DENALI	DRAWN BY: CC
STATE:	ALASKA	CHECKED BY: JS
REV. NO.:	REVISION	DATE
0	ISSUED FOR REVIEW	2015-02-07
PRELIMINARY		
1:24,000	0 1/4 1/2 Miles	
DATE: 2015-02-07	PROJECTION: NAD83 STATEPLANE AK 4 5004 FEET	

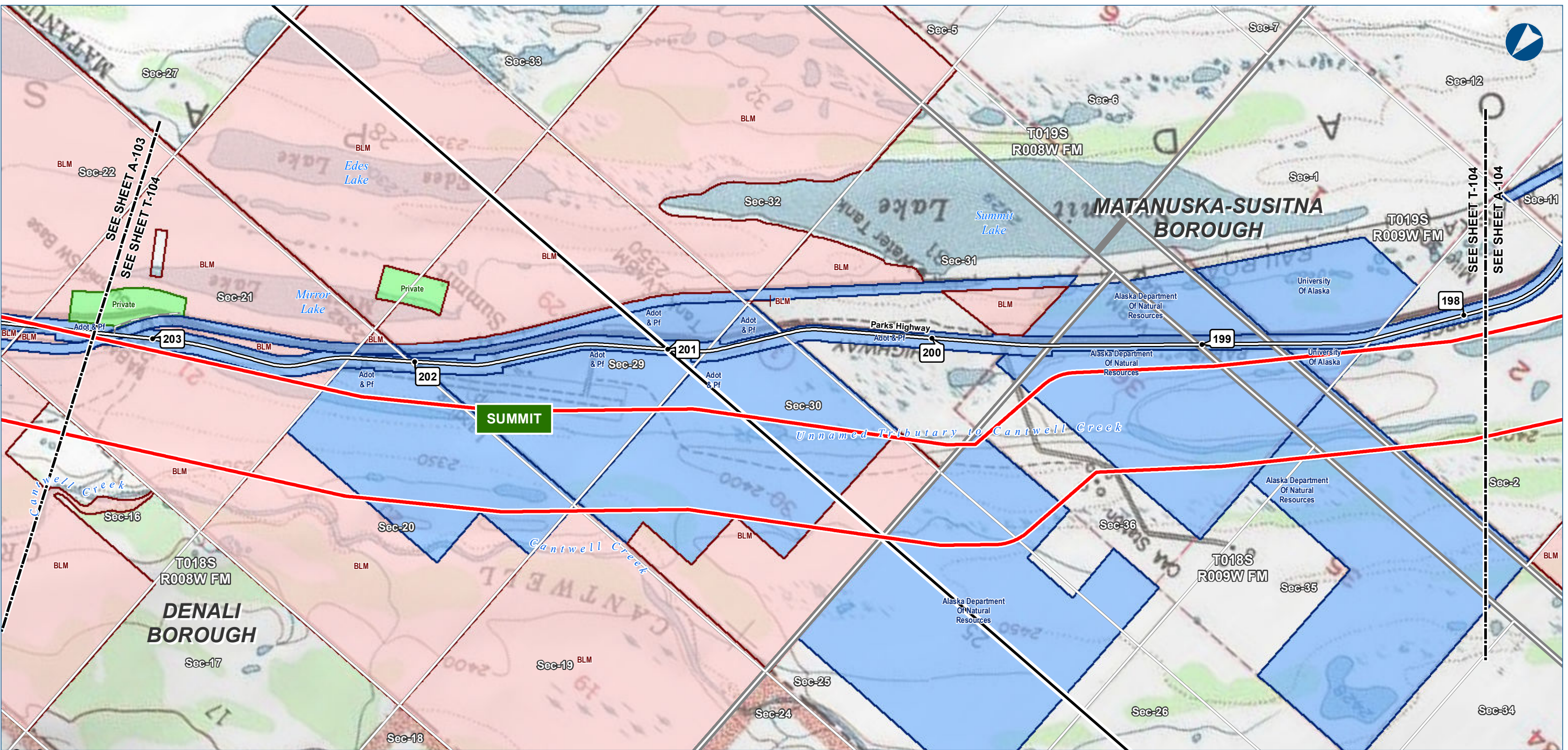
**PREPARED BY:**  
exp Energy Services Inc.  
t: +1.907.868.1185 | f: +1.907.868.1846  
3800 Centerpoint Dr. Suite 200  
Anchorage, AK 99503  
U.S.A.  
www.exp.com

**exp.**

• BUILDINGS • EARTH & ENVIRONMENT • ENERGY •  
• INDUSTRIAL • INFRASTRUCTURE • SUSTAINABILITY •

DWG: LANDOWNER-A-PREF\_BASE-PRE-FEED SHEET: A-103





The information contained herein is for informational or planning purposes only. It does not nor should it be deemed to be an offer, request or proposals for rights or occupation of any kind. The Alaska LNG Project Participants and their respective officers, employees and agents, make no warranty, implied or otherwise, nor accept any liability, as to the accuracy or completeness of the information contained in these documents, drawings or electronic files.



Alaska LNG Project

**LEGEND**  
Study Corridor - 2,000 ft wide (+/-)  
Pre-FEED Rev A Base Corridor  
Pre-FEED Rev A Alternate Corridor  
Pt Thomson Transmission Corridor  
**17b Easement**  
Pipeline, Oil / Gas  
Road - Existing  
Trail - Existing  
Trail - Proposed

**Managing Authority**  
Federal Ownership  
State Ownership  
Municipal Ownership  
Private Ownership

TAPs (MPs)  
Primary Road  
Secondary Road  
RS2477 Trail  
Borough \ Census Area Boundary  
Township  
Section

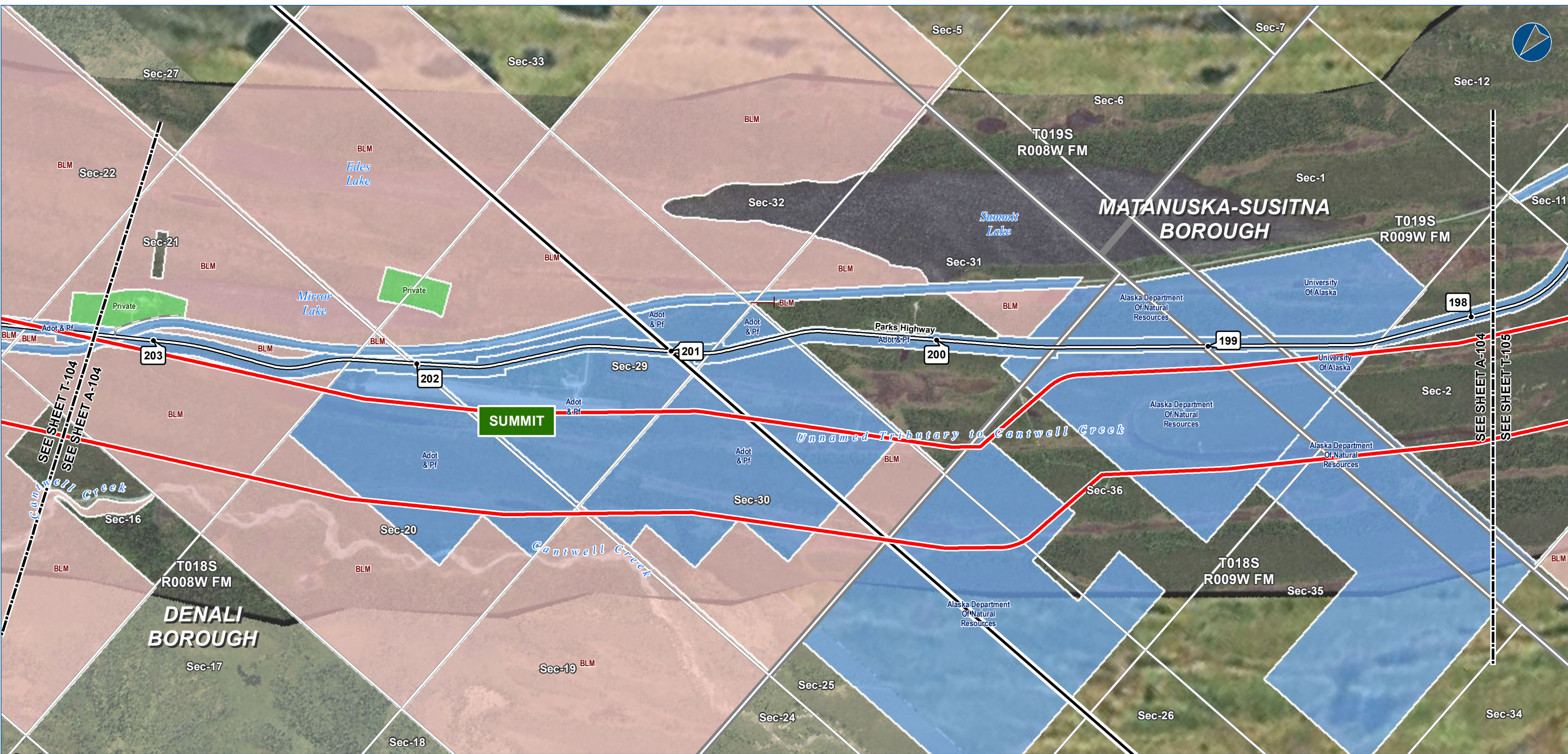
ALASKA LNG PROJECT Land Ownership - Mainline Corridor		
BOROUGH:	MATANUSKA-SUSITNA	DRAWN BY: CC
STATE:	ALASKA	CHECKED BY: JS
REV. NO.:	REVISION	DATE
0	ISSUED FOR REVIEW	2015-02-07
PRELIMINARY		
1:24,000	0 1/4 1/2 Miles	
DATE: 2015-02-07	PROJECTION: NAD83 STATEPLANE AK 4 5004 FEET	

PREPARED BY:  
exp Energy Services Inc.  
t: +1.907.868.1185 | f: 1.907.868.1846  
3800 Centerpoint Dr. Suite 200  
Anchorage, AK 99503  
U.S.A.  
www.exp.com

BUILDINGS • EARTH & ENVIRONMENT • ENERGY •  
INDUSTRIAL • INFRASTRUCTURE • SUSTAINABILITY •

DWG: LANDOWNER-T-PREF\_BASE-PRE-FEED SHEET: T-104





The information contained herein is for informational or planning purposes only. It does not nor should it be deemed to be an offer, request or proposals for rights or occupation of any kind. The Alaska LNG Project Participants and their respective officers, employees and agents, make no warranty, implied or otherwise, nor accept any liability, as to the accuracy or completeness of the information contained in these documents, drawings or electronic files.



**LEGEND**

Study Corridor - 2,000 ft wide (+/-)

Pre-FEED Rev A Base Corridor

Pre-FEED Rev A Alternate Corridor

Pt Thomson Transmission Corridor

17b Easement

Pipeline, Oil / Gas

Road - Existing

Trail - Existing

Trail - Proposed

**Managing Authority**

Federal Ownership

State Ownership

Municipal Ownership

Private Ownership

Proposed GTP Site

TAPs (MPs)

Primary Road

Secondary Road

RS2477 Trail

Borough \ Census Area Boundary

Township

Section

ALASKA LNG PROJECT Land Ownership - Mainline Corridor		
BOROUGH:	MATANUSKA-SUSITNA	DRAWN BY: CC
STATE:	ALASKA	CHECKED BY: JS
REV. NO.:	REVISION	DATE
0	ISSUED FOR REVIEW	2015-02-07
PRELIMINARY		
1:24,000	0 1/4 1/2 Miles	
DATE: 2015-02-07	PROJECTION: NAD83 STATEPLANE AK 4 5004 FEET	

PREPARED BY:

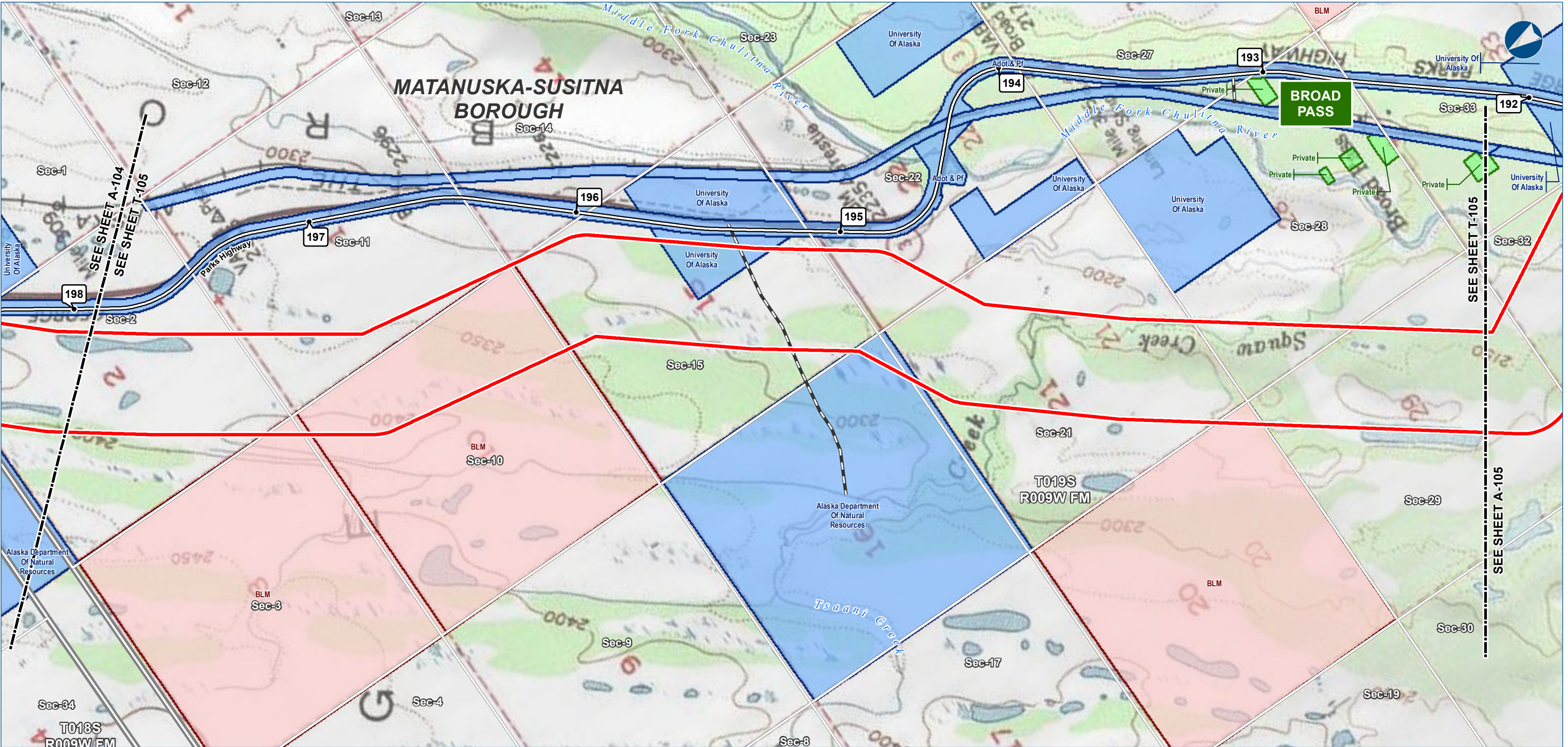
exp Energy Services Inc.

t+1.907.868.1185 | f.1.907.868.1846  
3800 Centerpoint Dr. Suite 200  
Anchorage, AK 99503  
U.S.A.  
www.exp.com

• BUILDINGS • EARTH & ENVIRONMENT • ENERGY •  
• INDUSTRIAL • INFRASTRUCTURE • SUSTAINABILITY •

DWG: LANDOWNER-A-PREF\_BASE-PRE-FEED SHEET: A-104





The information contained herein is for informational or planning purposes only. It does not nor should it be deemed to be an offer, request or proposals for rights or occupation of any kind. The Alaska LNG Project Participants and their respective officers, employees and agents, make no warranty, implied or otherwise, nor accept any liability, as to the accuracy or completeness of the information contained in these documents, drawings or electronic files.



**LEGEND**

**Study Corridor - 2,000 ft wide (+/-)**

- Pre-FEED Rev A Base Corridor
- Pre-FEED Rev A Alternate Corridor
- Pt Thomson Transmission Corridor

**17b Easement**

- Pipeline, Oil / Gas
- Road - Existing
- Trail - Existing
- Trail - Proposed

**Managing Authority**

- Federal Ownership
- State Ownership
- Municipal Ownership
- Private Ownership

- Proposed GTP Site
- TAPs (MPs)
- Primary Road
- Secondary Road
- RS2477 Trail
- Borough \ Census Area Boundary
- Township
- Section

ALASKA LNG PROJECT Land Ownership - Mainline Corridor		
BOROUGH:	MATANUSKA-SUSITNA	DRAWN BY: CC
STATE:	ALASKA	CHECKED BY: JS
REV. NO.:	REVISION	DATE
0	ISSUED FOR REVIEW	2015-02-07
PRELIMINARY		
1:24,000	0 1/4 1/2 Miles	
DATE: 2015-02-07	PROJECTION: NAD83 STATEPLANE AK 4 5004 FEET	

PREPARED BY:

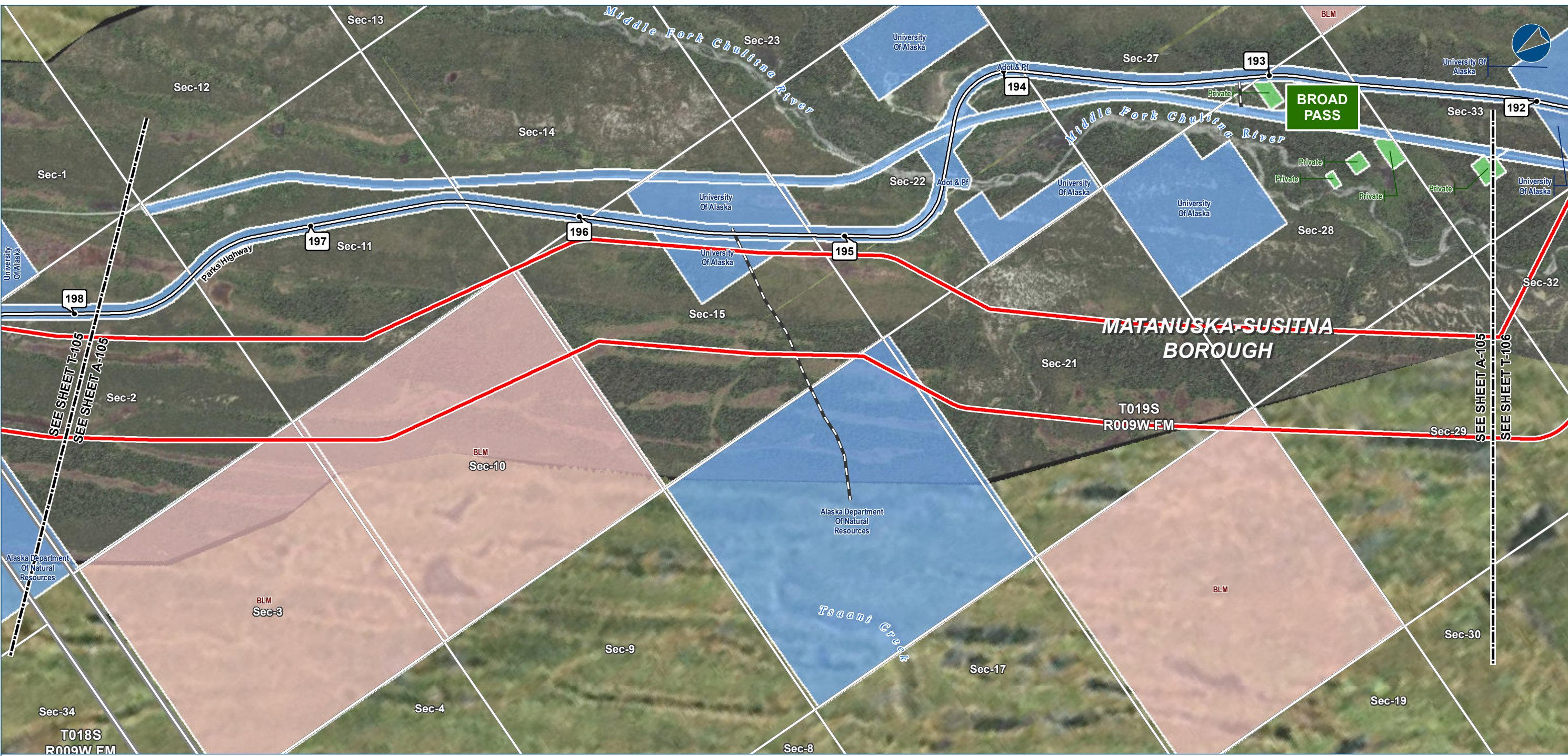
**exp** Energy Services Inc.

t: +1.907.868.1185 | f: +1.907.868.1846  
3800 Centerpoint Dr. Suite 200  
Anchorage, AK 99503  
U.S.A.  
[www.exp.com](http://www.exp.com)

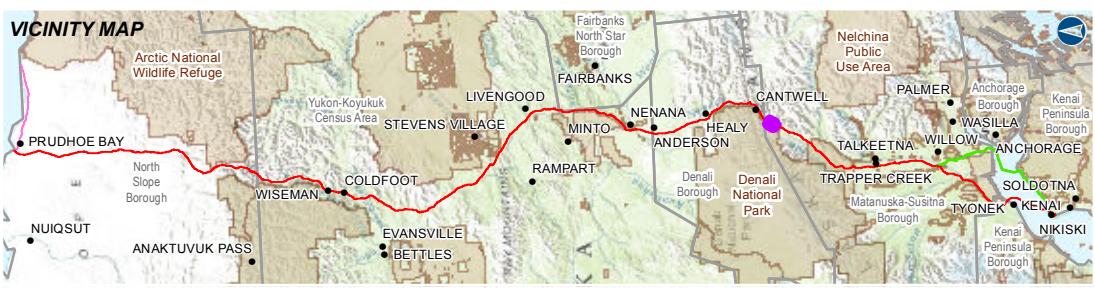
• BUILDINGS • EARTH & ENVIRONMENT • ENERGY •  
• INDUSTRIAL • INFRASTRUCTURE • SUSTAINABILITY •

DWG: LANDOWNER-T-PREF\_BASE-PRE-FEED SHEET: T-105





The information contained herein is for informational or planning purposes only. It does not nor should it be deemed to be an offer, request or proposals for rights or occupation of any kind. The Alaska LNG Project Participants and their respective officers, employees and agents, make no warranty, implied or otherwise, nor accept any liability, as to the accuracy or completeness of the information contained in these documents, drawings or electronic files.



Alaska LNG Project

LEGEND

Study Corridor - 2,000 ft wide (+/-)

Pre-FEED Rev A Base Corridor

Pre-FEED Rev A Alternate Corridor

Pt Thomson Transmission Corridor

17b Easement

Pipeline, Oil / Gas

Road - Existing

Trail - Existing

Trail - Proposed

Managing Authority

Federal Ownership

State Ownership

Municipal Ownership

Private Ownership

Proposed GTP Site

TAPs (MPs)

Primary Road

Secondary Road

RS2477 Trail

Borough / Census Area Boundary

Township

Section

ALASKA LNG PROJECT Land Ownership - Mainline Corridor		
BOROUGH:	MATANUSKA-SUSITNA	DRAWN BY: CC
STATE:	ALASKA	CHECKED BY: JS
REV. NO.:	REVISION	DATE
0	ISSUED FOR REVIEW	2015-02-07
PRELIMINARY		
1:24,000	0 1/4 1/2 Miles	
DATE: 2015-02-07	PROJECTION: NAD83 STATEPLANE AK 4 5004 FEET	

PREPARED BY:

exp Energy Services Inc.

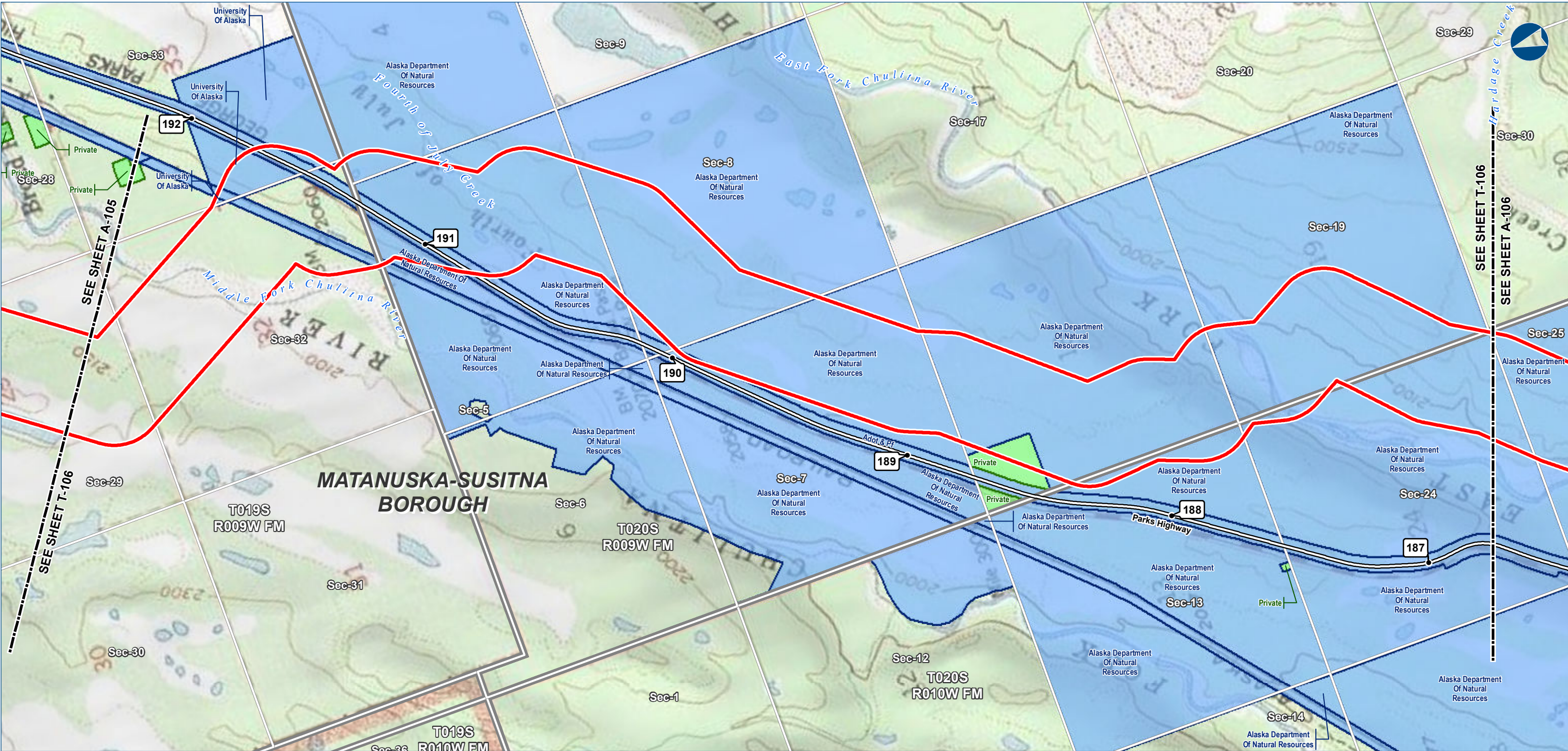
t: +1.907.868.1185 | f: 1.907.868.1846  
3800 Centerpoint Dr. Suite 200  
Anchorage, AK 99503  
U.S.A.  
www.exp.com

exp.

BUILDINGS • EARTH & ENVIRONMENT • ENERGY •  
INDUSTRIAL • INFRASTRUCTURE • SUSTAINABILITY •

DWG: LANDOWNER-A-PREF\_BASE-PRE-FEED SHEET: A-105





The information contained herein is for informational or planning purposes only. It does not nor should it be deemed to be an offer, request or proposals for rights or occupation of any kind. The Alaska LNG Project Participants and their respective officers, employees and agents, make no warranty, implied or otherwise, nor accept any liability, as to the accuracy or completeness of the information contained in these documents, drawings or electronic files.



**LEGEND**

**Study Corridor - 2,000 ft wide (+/-)**

- Pre-FEED Rev A Base Corridor
- Pre-FEED Rev A Alternate Corridor
- Pt Thomson Transmission Corridor

**17b Easement**

- Pipeline, Oil / Gas
- Road - Existing
- Trail - Existing
- Trail - Proposed

**Managing Authority**

- Federal Ownership
- State Ownership
- Municipal Ownership
- Private Ownership

- Proposed GTP Site
- TAPs (MPs)
- Primary Road
- Secondary Road
- RS2477 Trail
- Borough \ Census Area Boundary
- Township
- Section

ALASKA LNG PROJECT Land Ownership - Mainline Corridor		
BOROUGH:	MATANUSKA-SUSITNA	DRAWN BY: CC
STATE:	ALASKA	CHECKED BY: JS
REV. NO.:	REVISION	DATE
0	ISSUED FOR REVIEW	2015-02-07
PRELIMINARY		
1:24,000	0 1/4 1/2 Miles	
DATE: 2015-02-07	PROJECTION: NAD83 STATEPLANE AK 4 5004 FEET	

PREPARED BY:

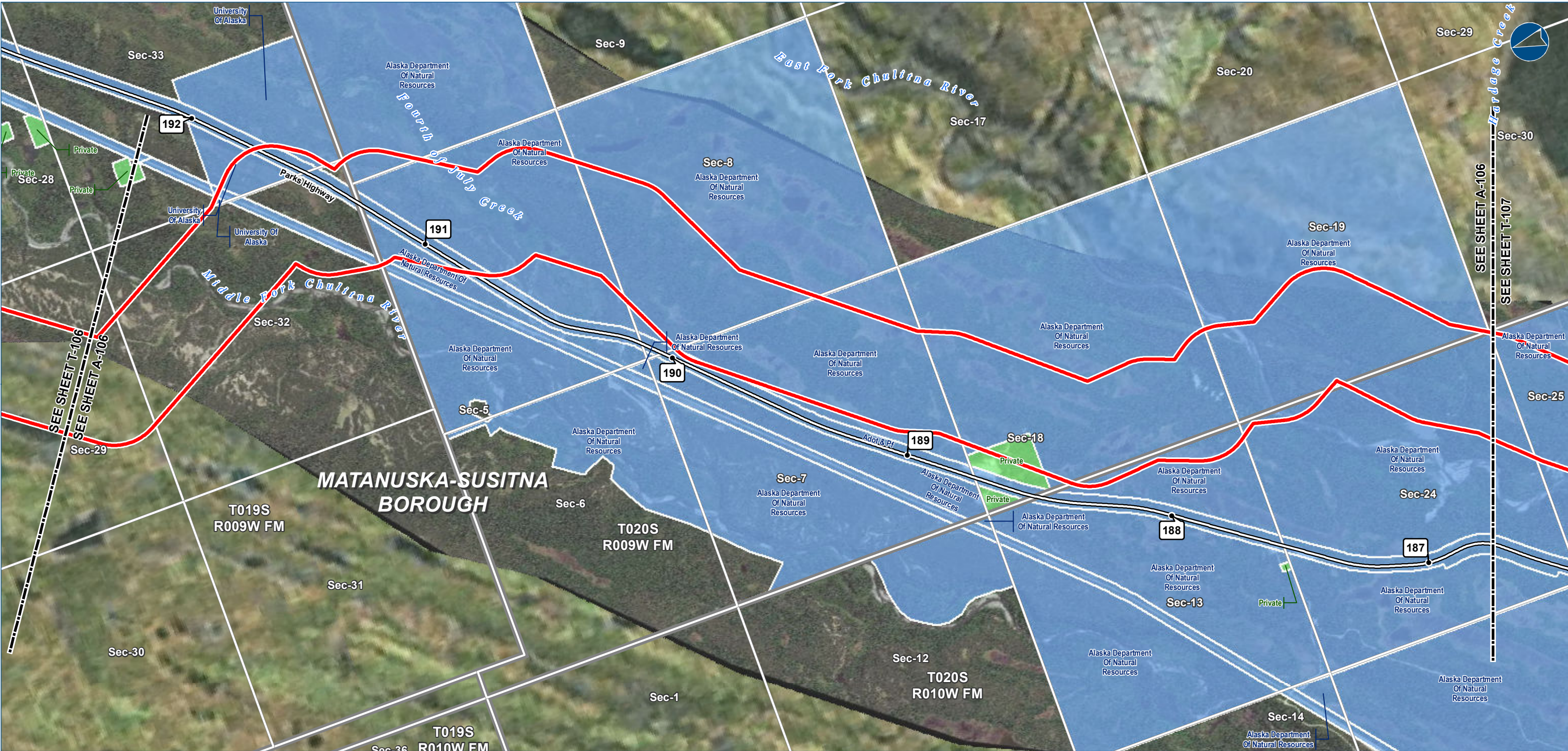
exp Energy Services Inc.

t: +1.907.868.1185 | f: +1.907.868.1846  
3800 Centerpoint Dr. Suite 200  
Anchorage, AK 99503  
U.S.A.  
www.exp.com

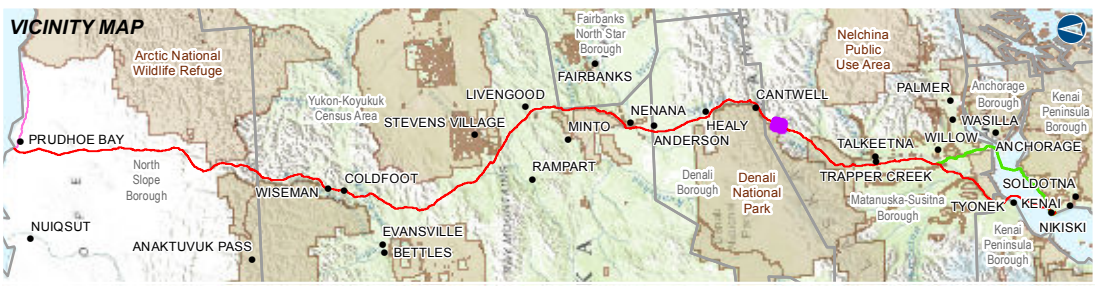
• BUILDINGS • EARTH & ENVIRONMENT • ENERGY •  
• INDUSTRIAL • INFRASTRUCTURE • SUSTAINABILITY •

DWG: LANDOWNER-T-PREF\_BASE-PRE-FEED SHEET: T-106





The information contained herein is for informational or planning purposes only. It does not nor should it be deemed to be an offer, request or proposals for rights or occupation of any kind. The Alaska LNG Project Participants and their respective officers, employees and agents, make no warranty, implied or otherwise, nor accept any liability, as to the accuracy or completeness of the information contained in these documents, drawings or electronic files.



**LEGEND**

**Study Corridor - 2,000 ft wide (+/-)**

- Pre-FEED Rev A Base Corridor
- Pre-FEED Rev A Alternate Corridor
- Pt Thomson Transmission Corridor

**17b Easement**

- Pipeline, Oil / Gas
- Road - Existing
- Trail - Existing
- Trail - Proposed

**Managing Authority**

- Federal Ownership
- State Ownership
- Municipal Ownership
- Private Ownership

- Proposed GTP Site
- TAPs (MPs)
- Primary Road
- Secondary Road
- RS2477 Trail
- Borough \ Census Area Boundary
- Township
- Section

ALASKA LNG PROJECT Land Ownership - Mainline Corridor		
BOROUGH:	MATANUSKA-SUSITNA	DRAWN BY: CC
STATE:	ALASKA	CHECKED BY: JS
REV. NO.:	REVISION	DATE
0	ISSUED FOR REVIEW	2015-02-07
PRELIMINARY		
1:24,000	0 1/4 1/2 Miles	
DATE: 2015-02-07	PROJECTION: NAD83 STATEPLANE AK 4 5004 FEET	

PREPARED BY:

exp Energy Services Inc.

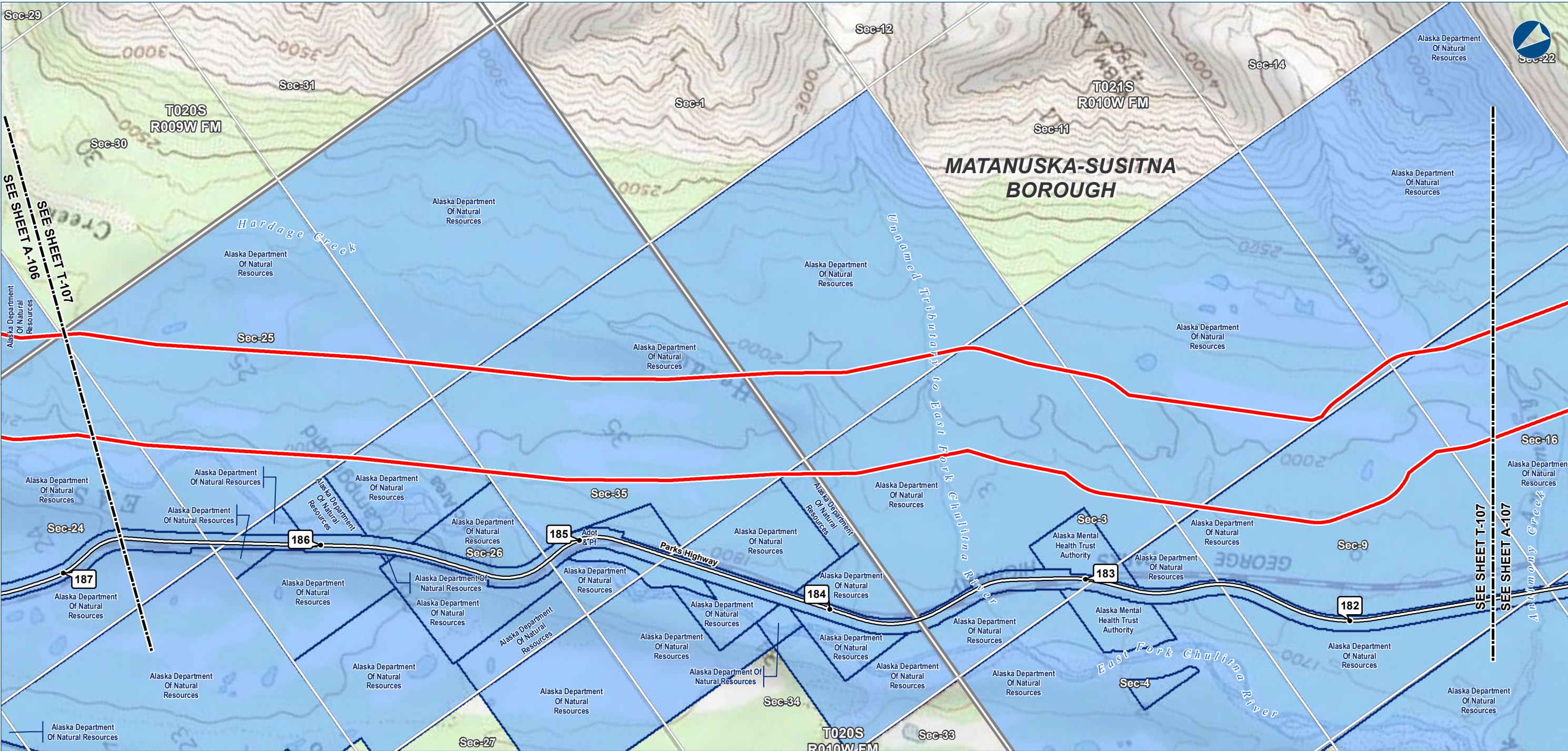
t: +1.907.868.1185 | f: +1.907.868.1846  
3800 Centerpoint Dr. Suite 200  
Anchorage, AK 99503  
U.S.A.

www.exp.com

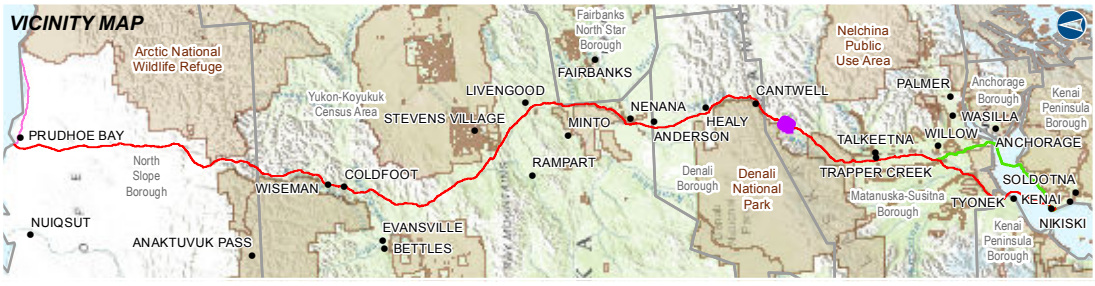
• BUILDINGS • EARTH & ENVIRONMENT • ENERGY •  
• INDUSTRIAL • INFRASTRUCTURE • SUSTAINABILITY •

DWG: LANDOWNER-A-PREF\_BASE-PRE-FEED SHEET: A-106





The information contained herein is for informational or planning purposes only. It does not nor should it be deemed to be an offer, request or proposals for rights or occupation of any kind. The Alaska LNG Project Participants and their respective officers, employees and agents, make no warranty, implied or otherwise, nor accept any liability, as to the accuracy or completeness of the information contained in these documents, drawings or electronic files.



Alaska LNG Project

**LEGEND**

Study Corridor - 2,000 ft wide (+/-)

Pre-FEED Rev A Base Corridor

Pre-FEED Rev A Alternate Corridor

Pt Thomson Transmission Corridor

**17b Easement**

Pipeline, Oil / Gas

Road - Existing

Trail - Existing

Trail - Proposed

**Managing Authority**

Federal Ownership

State Ownership

Municipal Ownership

Private Ownership

Proposed GTP Site

TAPs (MPs)

Primary Road

Secondary Road

RS2477 Trail

Borough / Census Area Boundary

Township

Section

ALASKA LNG PROJECT Land Ownership - Mainline Corridor		
BOROUGH:	MATANUSKA-SUSITNA	DRAWN BY: CC
STATE:	ALASKA	CHECKED BY: JS
REV. NO.:	REVISION	DATE
0	ISSUED FOR REVIEW	2015-02-07
PRELIMINARY		
1:24,000	0 1/4 1/2 Miles	
DATE: 2015-02-07	PROJECTION: NAD83 STATEPLANE AK 4 5004 FEET	

PREPARED BY:

exp Energy Services Inc.

t: +1.907.868.1185 | f: 1.907.868.1846  
3800 Centerpoint Dr. Suite 200  
Anchorage, AK 99503  
U.S.A.  
www.exp.com

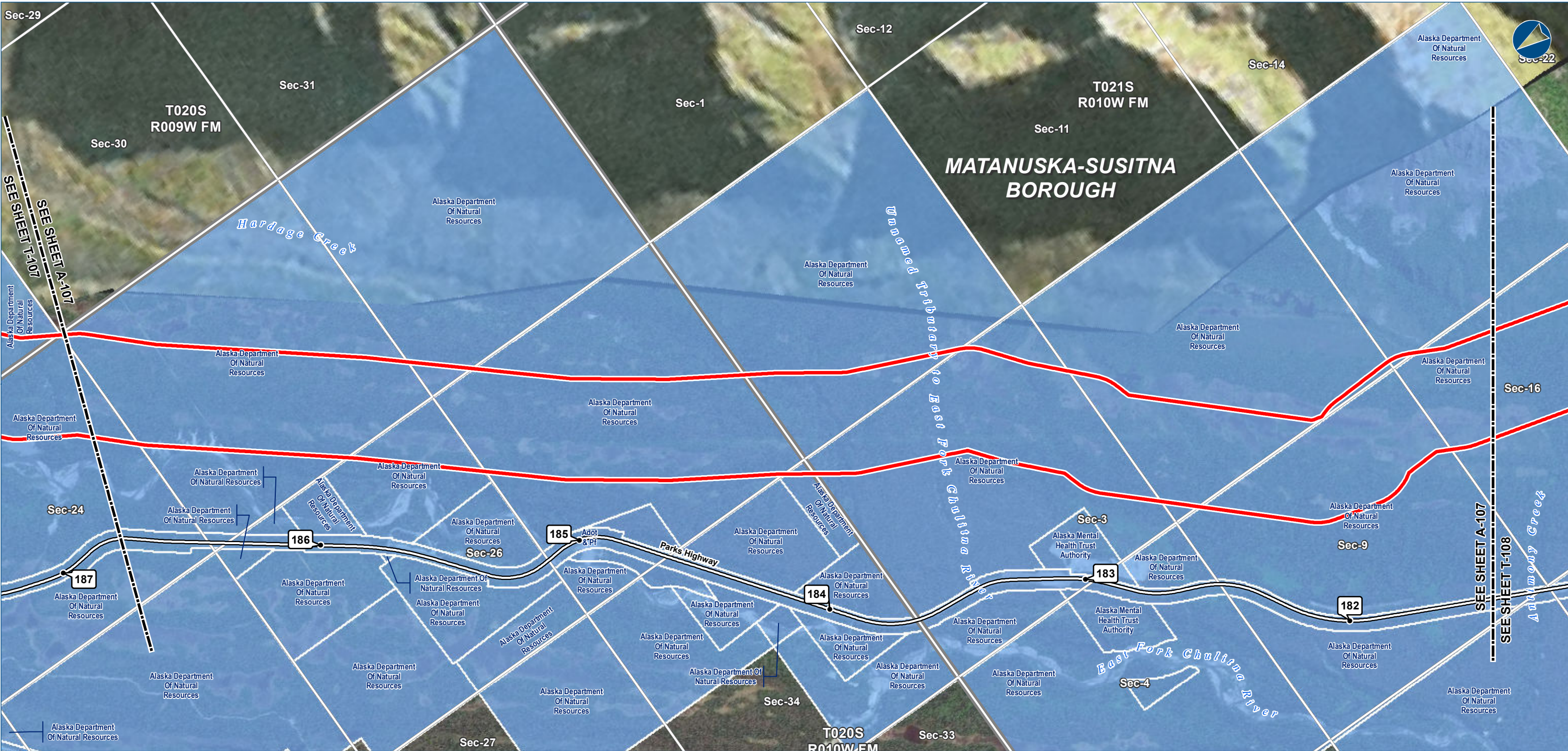
exp.

BUILDINGS • EARTH & ENVIRONMENT • ENERGY •  
INDUSTRIAL • INFRASTRUCTURE • SUSTAINABILITY •

DWG: LANDOWNER-T-PREF\_BASE-PRE-FEED SHEET: T-107

\\ptalpnz001\TLH\_Geomatics\Projects\ExxonMobil\SCLNGLMapping\20150130\_ResourceReport\_Final\FercFiling\04\_MXD\RR8\Pre\_FEED\_RevA-T-LandOwner\_RR8\_PREFRte.mxd





The information contained herein is for informational or planning purposes only. It does not nor should it be deemed to be an offer, request or proposals for rights or occupation of any kind. The Alaska LNG Project Participants and their respective officers, employees and agents, make no warranty, implied or otherwise, nor accept any liability, as to the accuracy or completeness of the information contained in these documents, drawings or electronic files.



Alaska LNG Project

**LEGEND**

Study Corridor - 2,000 ft wide (+/-)

Pre-FEED Rev A Base Corridor

Pre-FEED Rev A Alternate Corridor

Pt Thomson Transmission Corridor

17b Easement

Pipeline, Oil / Gas

Road - Existing

Trail - Existing

Trail - Proposed

Managing Authority

Federal Ownership

State Ownership

Municipal Ownership

Private Ownership

Proposed GTP Site

TAPs (MPs)

Primary Road

Secondary Road

RS2477 Trail

Borough \ Census Area Boundary

Township

Section

ALASKA LNG PROJECT Land Ownership - Mainline Corridor		
BOROUGH:	MATANUSKA-SUSITNA	DRAWN BY: CC
STATE:	ALASKA	CHECKED BY: JS
REV. NO.:	REVISION	DATE
0	ISSUED FOR REVIEW	2015-02-07
PRELIMINARY		
1:24,000	0 1/4 1/2 Miles	
DATE: 2015-02-07	PROJECTION: NAD83 STATEPLANE AK 4 5004 FEET	

PREPARED BY:

exp Energy Services Inc.

t: +1.907.868.1185 | f: +1.907.868.1846  
3800 Centerpoint Dr. Suite 200  
Anchorage, AK 99503  
U.S.A.  
www.exp.com

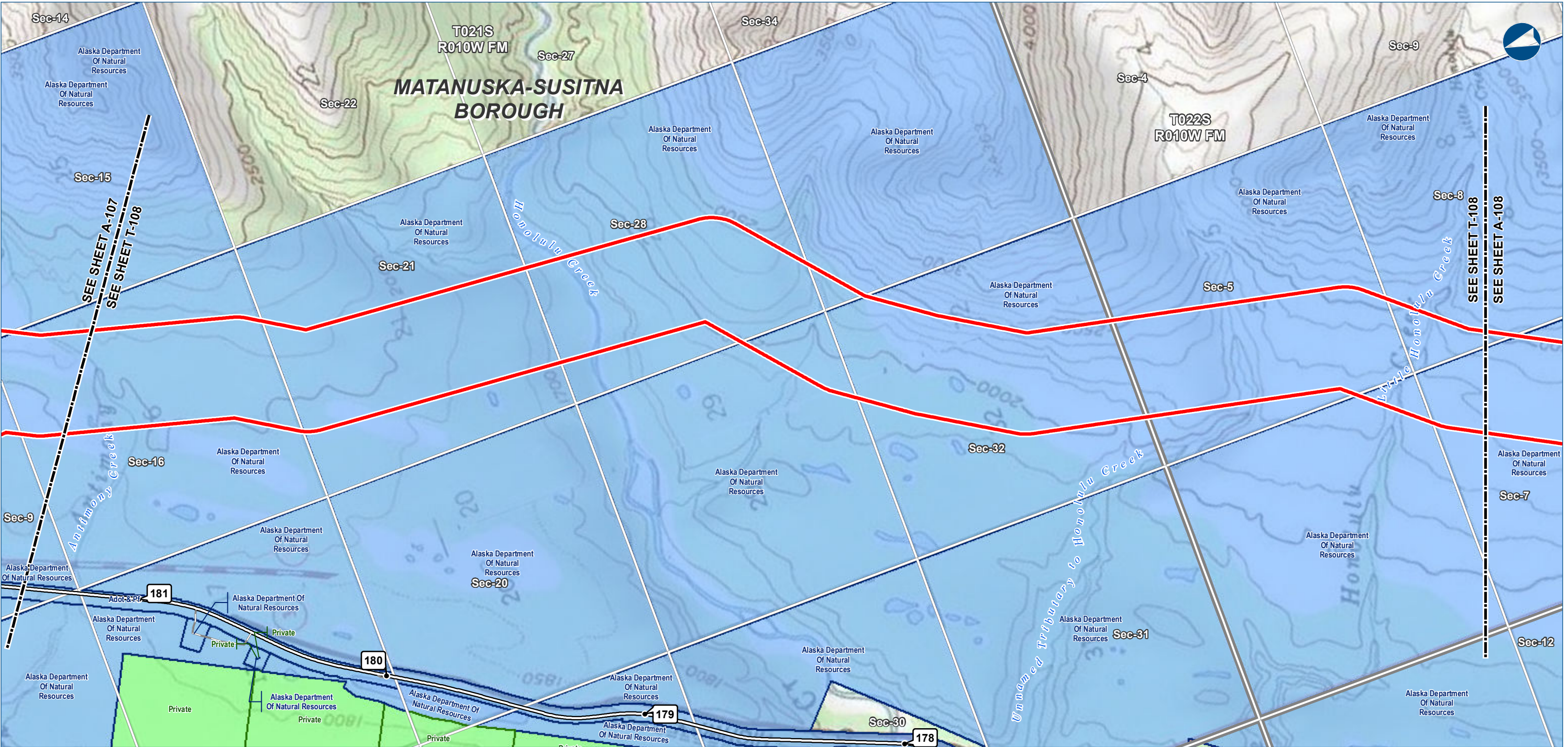
BUILDINGS • EARTH & ENVIRONMENT • ENERGY •  
INDUSTRIAL • INFRASTRUCTURE • SUSTAINABILITY •

DWG: LANDOWNER-A-PREF\_BASE-PRE-FEED

SHEET: A-107

\\ptalpnz001\TLH\_Geomatics\Projects\ExxonMobil\SCLNG\Mapping\20150130\_ResourceReport\_Final\FercFiling\04\_MXD\RR8\Pre\_FEED\_RevA-A-LandOwner\_RR8\_PREFRte.mxd





The information contained herein is for informational or planning purposes only. It does not nor should it be deemed to be an offer, request or proposals for rights or occupation of any kind. The Alaska LNG Project Participants and their respective officers, employees and agents, make no warranty, implied or otherwise, nor accept any liability, as to the accuracy or completeness of the information contained in these documents, drawings or electronic files.



Alaska LNG Project

**LEGEND**

Study Corridor - 2,000 ft wide (+/-)

Pre-FEED Rev A Base Corridor

Pre-FEED Rev A Alternate Corridor

Pt Thomson Transmission Corridor

17b Easement

Pipeline, Oil / Gas

Road - Existing

Trail - Existing

Trail - Proposed

Managing Authority

Federal Ownership

State Ownership

Municipal Ownership

Private Ownership

Proposed GTP Site

TAPs (MPs)

Primary Road

Secondary Road

RS2477 Trail

Borough \ Census Area Boundary

Township

Section

ALASKA LNG PROJECT Land Ownership - Mainline Corridor		
BOROUGH:	MATANUSKA-SUSITNA	DRAWN BY: CC
STATE:	ALASKA	CHECKED BY: JS
REV. NO.:	REVISION	DATE
0	ISSUED FOR REVIEW	2015-02-07
PRELIMINARY		
1:24,000	0 1/4 1/2 Miles	
DATE: 2015-02-07	PROJECTION: NAD83 STATEPLANE AK 4 5004 FEET	

PREPARED BY:  
exp Energy Services Inc.  
t: +1.907.868.1185 | f: +1.907.868.1846  
3800 Centerpoint Dr. Suite 200  
Anchorage, AK 99503  
U.S.A.  
www.exp.com

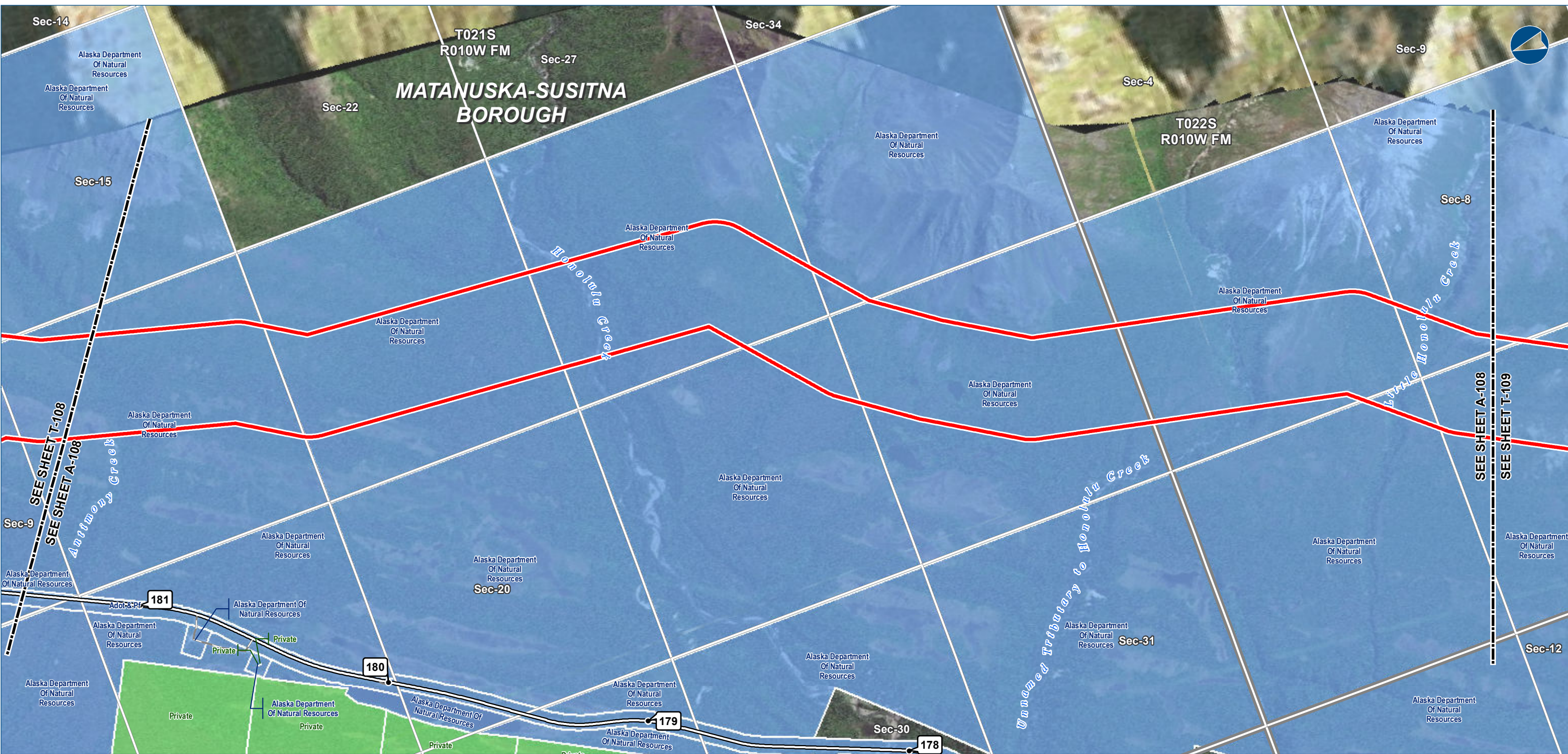
BUILDINGS • EARTH & ENVIRONMENT • ENERGY •

INDUSTRIAL • INFRASTRUCTURE • SUSTAINABILITY •

DWG: LANDOWNER-T-PREF\_BASE-PRE-FEED SHEET: T-108

\\ptalpnz001\TLH\_Geomatics\Projects\ExxonMobil\SCLNGLMapping\20150130\_ResourceReport\_Final\FercFiling\04\_MXD\RR8\Pre\_FEED\_RevA-T-LandOwner\_RR8\_PREFRte.mxd





The information contained herein is for informational or planning purposes only. It does not nor should it be deemed to be an offer, request or proposals for rights or occupation of any kind. The Alaska LNG Project Participants and their respective officers, employees and agents, make no warranty, implied or otherwise, nor accept any liability, as to the accuracy or completeness of the information contained in these documents, drawings or electronic files.



Alaska LNG Project

**LEGEND**

Study Corridor - 2,000 ft wide (+/-)

Pre-FEED Rev A Base Corridor

Pre-FEED Rev A Alternate Corridor

Pt Thomson Transmission Corridor

17b Easement

Pipeline, Oil / Gas

Road - Existing

Trail - Existing

Trail - Proposed

Managing Authority

Federal Ownership

State Ownership

Municipal Ownership

Private Ownership

Proposed GTP Site

TAPs (MPs)

Primary Road

Secondary Road

RS2477 Trail

Borough / Census Area Boundary

Township

Section

ALASKA LNG PROJECT Land Ownership - Mainline Corridor		
BOROUGH:	MATANUSKA-SUSITNA	DRAWN BY: CC
STATE:	ALASKA	CHECKED BY: JS
REV. NO.:	REVISION	DATE
0	ISSUED FOR REVIEW	2015-02-07
PRELIMINARY		
1:24,000	0 1/4 1/2 Miles	
DATE: 2015-02-07	PROJECTION: NAD83 STATEPLANE AK 4 5004 FEET	

PREPARED BY:

exp Energy Services Inc.

t: +1.907.868.1185 | f: +1.907.868.1846  
3800 Centerpoint Dr. Suite 200  
Anchorage, AK 99503  
U.S.A.  
www.exp.com

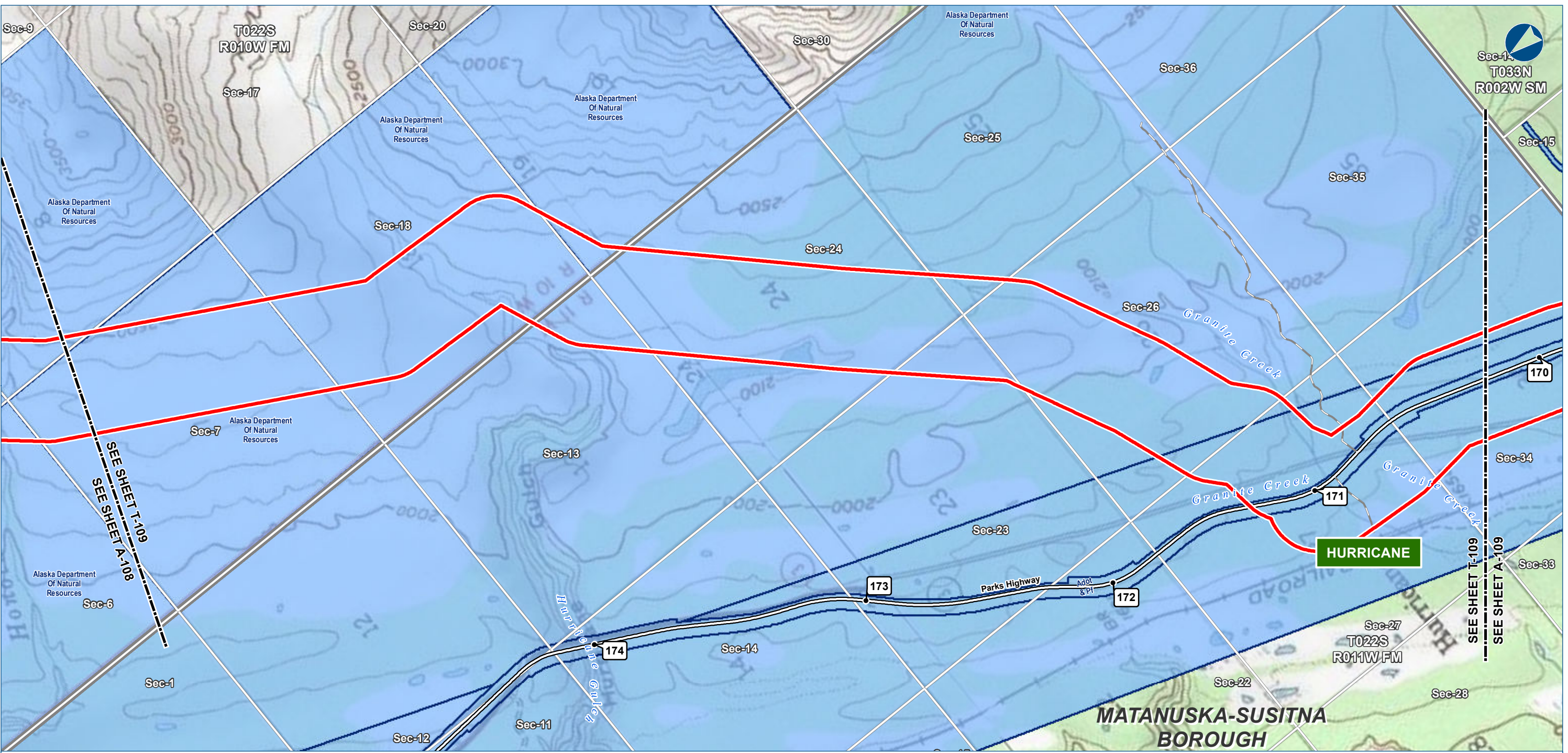
BUILDINGS • EARTH & ENVIRONMENT • ENERGY •  
INDUSTRIAL • INFRASTRUCTURE • SUSTAINABILITY •

DWG: LANDOWNER-A-PREF\_BASE-PRE-FEED

SHEET: A-108

\\ptalpzn2001\TLH\_Geomatics\Projects\ExxonMobil\SCLNG\Mapping\20150130\_ResourceReport\_Final\FercFiling\04\_MXD\RR8\Pre\_FEED\_RevA-A-LandOwner\_RR8\_PREFRte.mxd





The information contained herein is for informational or planning purposes only. It does not nor should it be deemed to be an offer, request or proposals for rights or occupation of any kind. The Alaska LNG Project Participants and their respective officers, employees and agents, make no warranty, implied or otherwise, nor accept any liability, as to the accuracy or completeness of the information contained in these documents, drawings or electronic files.



Alaska LNG Project

**LEGEND**  
Study Corridor - 2,000 ft wide (+/-)  
Pre-FEED Rev A Base Corridor  
Pre-FEED Rev A Alternate Corridor  
Pt Thomson Transmission Corridor  
17b Easement  
Pipeline, Oil / Gas  
Road - Existing  
Trail - Existing  
Trail - Proposed

**Managing Authority**  
Federal Ownership  
State Ownership  
Municipal Ownership  
Private Ownership

Proposed GTP Site  
TAPs (MPs)  
Primary Road  
Secondary Road  
RS2477 Trail  
Borough \ Census Area Boundary  
Township  
Section

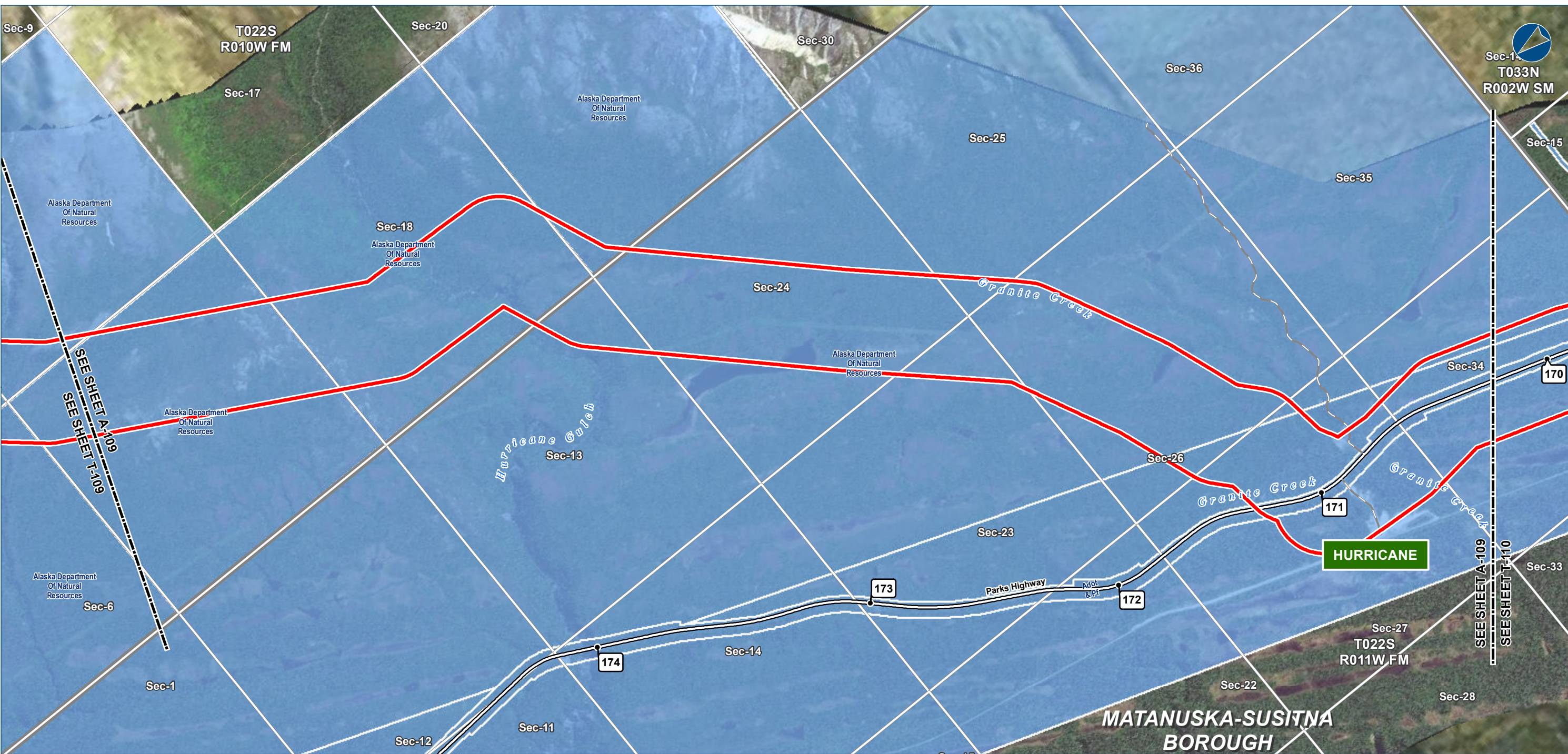
ALASKA LNG PROJECT Land Ownership - Mainline Corridor		
BOROUGH:	MATANUSKA-SUSITNA	DRAWN BY: CC
STATE:	ALASKA	CHECKED BY: JS
REV. NO.:	REVISION	DATE
0	ISSUED FOR REVIEW	2015-02-07
PRELIMINARY		
1:24,000	0 1/4 1/2 Miles	
DATE: 2015-02-07	PROJECTION: NAD83 STATEPLANE AK 4 5004 FEET	

**PREPARED BY:**  
exp Energy Services Inc.  
t: +1.907.868.1185 | f: +1.907.868.1846  
3800 Centerpoint Dr. Suite 200  
Anchorage, AK 99503  
U.S.A.  
www.exp.com

**BUILDINGS • EARTH & ENVIRONMENT • ENERGY •  
INDUSTRIAL • INFRASTRUCTURE • SUSTAINABILITY •**

DWG: LANDOWNER-T-PREF\_BASE-PRE-FEED SHEET: T-109





The information contained herein is for informational or planning purposes only. It does not nor should it be deemed to be an offer, request or proposals for rights or occupation of any kind. The Alaska LNG Project Participants and their respective officers, employees and agents, make no warranty, implied or otherwise, nor accept any liability, as to the accuracy or completeness of the information contained in these documents, drawings or electronic files.



Alaska LNG Project

**LEGEND**

Study Corridor - 2,000 ft wide (+/-)

Pre-FEED Rev A Base Corridor

Pre-FEED Rev A Alternate Corridor

Pt Thomson Transmission Corridor

**17b Easement**

Pipeline, Oil / Gas

Road - Existing

Trail - Existing

Trail - Proposed

**Managing Authority**

Federal Ownership

State Ownership

Municipal Ownership

Private Ownership

Proposed GTP Site

TAPs (MPs)

Primary Road

Secondary Road

RS2477 Trail

Borough \ Census Area Boundary

Township

Section

ALASKA LNG PROJECT Land Ownership - Mainline Corridor		
BOROUGH:	MATANUSKA-SUSITNA	DRAWN BY: CC
STATE:	ALASKA	CHECKED BY: JS
REV. NO.:	REVISION	DATE
0	ISSUED FOR REVIEW	2015-02-07
PRELIMINARY		
1:24,000	0 1/4 1/2 Miles	
DATE: 2015-02-07	PROJECTION: NAD83 STATEPLANE AK 4 5004 FEET	

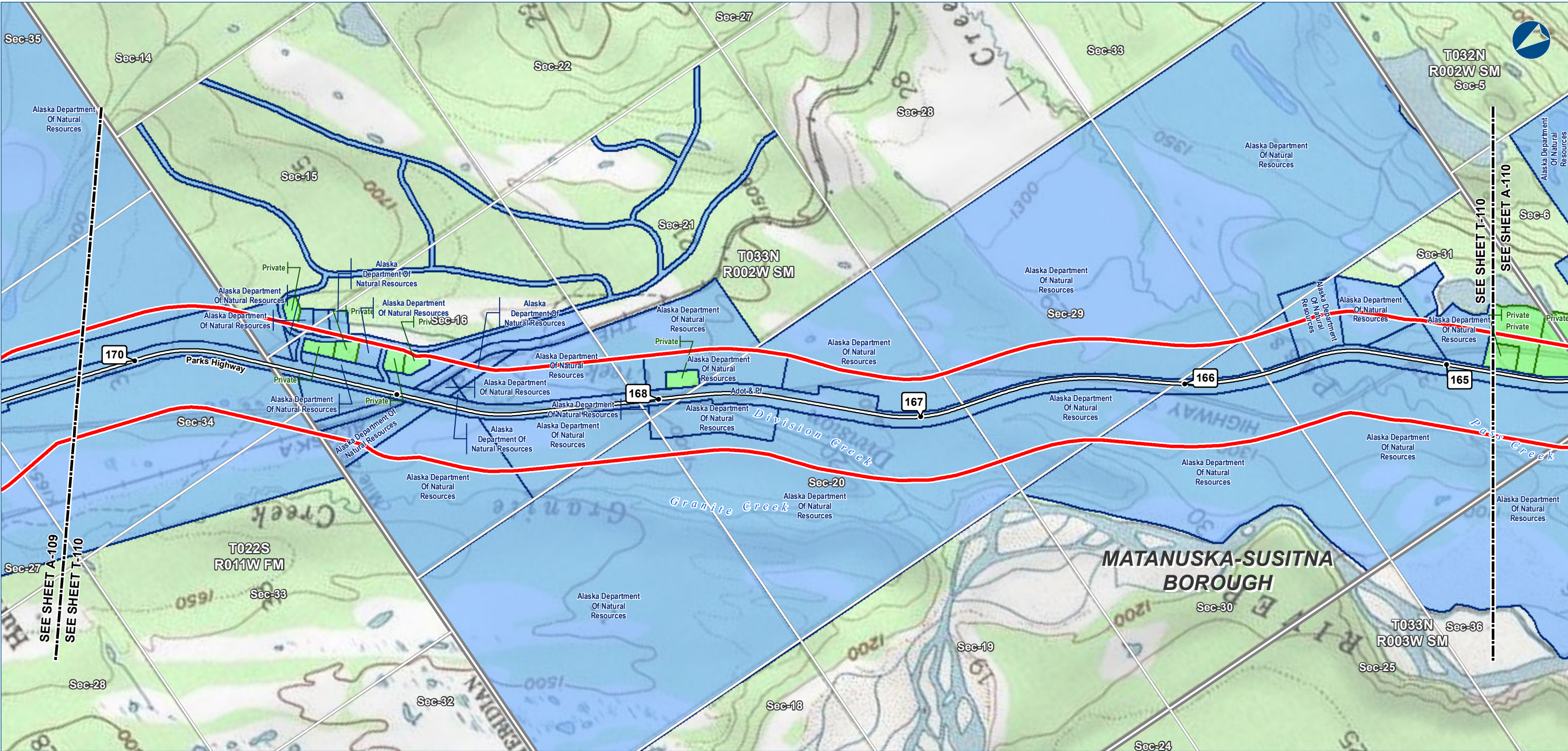
PREPARED BY:  
exp Energy Services Inc.  
t: +1.907.868.1185 | f: +1.907.868.1846  
3800 Centerpoint Dr. Suite 200  
Anchorage, AK 99503  
U.S.A.  
www.exp.com

BUILDINGS • EARTH & ENVIRONMENT • ENERGY •

INDUSTRIAL • INFRASTRUCTURE • SUSTAINABILITY •

DWG: LANDOWNER-A-PREF\_BASE-PRE-FEEDSHEET: A-109





The information contained herein is for informational or planning purposes only. It does not nor should it be deemed to be an offer, request or proposals for rights or occupation of any kind. The Alaska LNG Project Participants and their respective officers, employees and agents, make no warranty, implied or otherwise, nor accept any liability, as to the accuracy or completeness of the information contained in these documents, drawings or electronic files.



Alaska LNG Project

**LEGEND**  
Study Corridor - 2,000 ft wide (+/-)  
Pre-FEED Rev A Base Corridor  
Pre-FEED Rev A Alternate Corridor  
Pt Thomson Transmission Corridor  
**17b Easement**  
Pipeline, Oil / Gas  
Road - Existing  
Trail - Existing  
Trail - Proposed

**Managing Authority**  
Federal Ownership  
State Ownership  
Municipal Ownership  
Private Ownership

Proposed GTP Site  
TAPs (MPs)  
Primary Road  
Secondary Road  
RS2477 Trail  
Borough \ Census Area Boundary  
Township  
Section

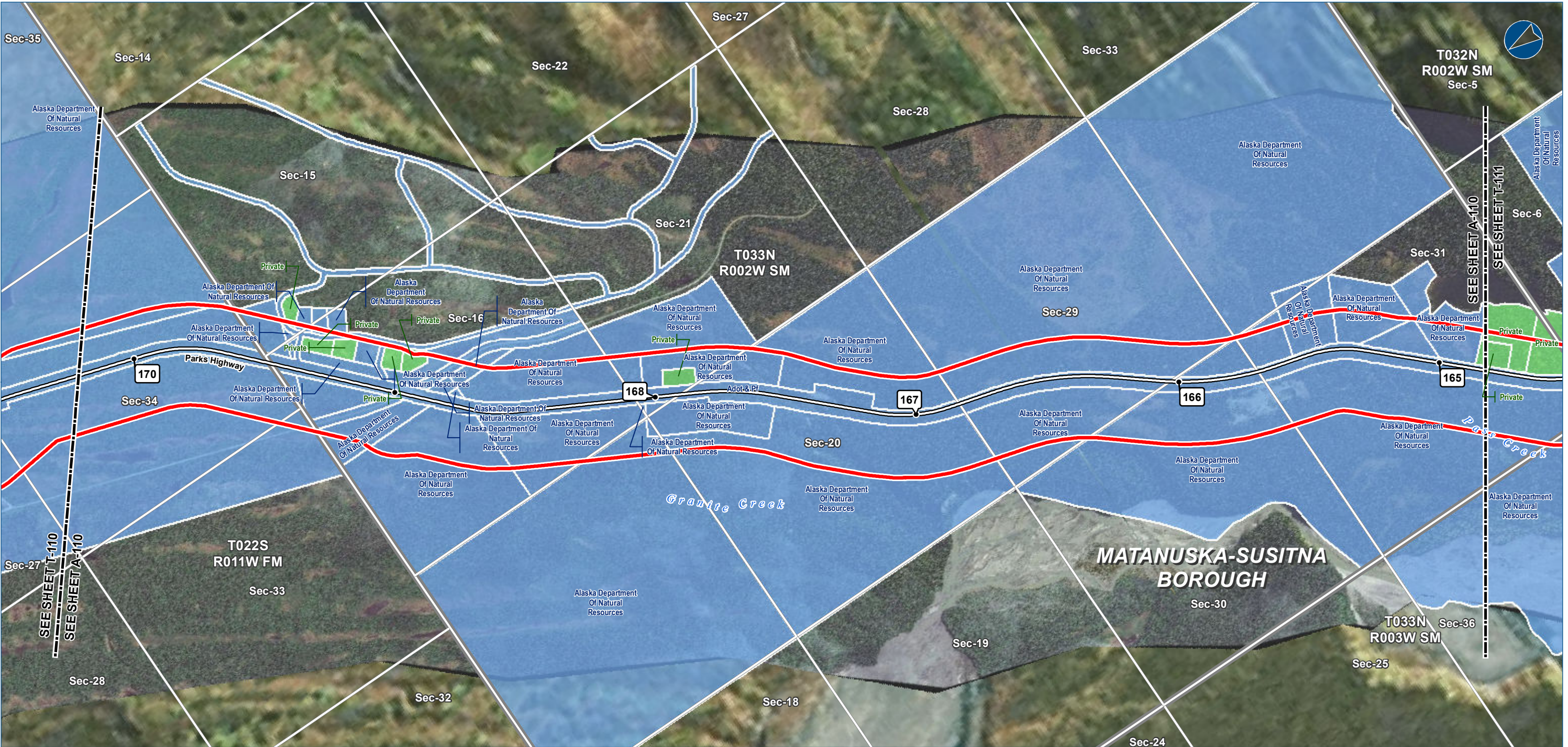
ALASKA LNG PROJECT Land Ownership - Mainline Corridor		
BOROUGH:	MATANUSKA-SUSITNA	DRAWN BY: CC
STATE:	ALASKA	CHECKED BY: JS
REV. NO.:	REVISION	DATE
0	ISSUED FOR REVIEW	2015-02-07
PRELIMINARY		
1:24,000	0 1/4 1/2 Miles	
DATE: 2015-02-07	PROJECTION: NAD83 STATEPLANE AK 4 5004 FEET	

**PREPARED BY:**  
exp Energy Services Inc.  
t: +1.907.868.1185 | f: 1.907.868.1846  
3800 Centerpoint Dr. Suite 200  
Anchorage, AK 99503  
U.S.A.  
www.exp.com

**BUILDINGS • EARTH & ENVIRONMENT • ENERGY •  
INDUSTRIAL • INFRASTRUCTURE • SUSTAINABILITY •**

DWG: LANDOWNER-T-PREF\_BASE-PRE-FEED SHEET: T-110





The information contained herein is for informational or planning purposes only. It does not nor should it be deemed to be an offer, request or proposals for rights or occupation of any kind. The Alaska LNG Project Participants and their respective officers, employees and agents, make no warranty, implied or otherwise, nor accept any liability, as to the accuracy or completeness of the information contained in these documents, drawings or electronic files.



Alaska LNG Project

LEGEND

Study Corridor - 2,000 ft wide (+/-)

Pre-FEED Rev A Base Corridor

Pre-FEED Rev A Alternate Corridor

Pt Thomson Transmission Corridor

17b Easement

Pipeline, Oil / Gas

Road - Existing

Trail - Existing

Trail - Proposed

Managing Authority

Federal Ownership

State Ownership

Municipal Ownership

Private Ownership

Proposed GTP Site

TAPs (MPs)

Primary Road

Secondary Road

RS2477 Trail

Borough \ Census Area Boundary

Township

Section

ALASKA LNG PROJECT

Land Ownership - Mainline Corridor

BOROUGH:

MATANUSKA-SUSITNA

STATE:

ALASKA

REV. NO.:

0

DATE:

2015-02-07

DRAWN BY:

CC

CHECKED BY:

JS

REVISION

ISSUED FOR REVIEW

DATE:

2015-02-07

PROJECTION:

NAD83 STATEPLANE AK 4 5004 FEET

1:24,000

0

1/4

1/2 Miles

PREPARED BY:

exp Energy Services Inc.

t: +1.907.868.1185 | f: 1.907.868.1846

3800 Centerpoint Dr. Suite 200

Anchorage, AK 99503

U.S.A.

www.exp.com

exp.

BUILDINGS • EARTH & ENVIRONMENT • ENERGY •

INDUSTRIAL • INFRASTRUCTURE • SUSTAINABILITY •

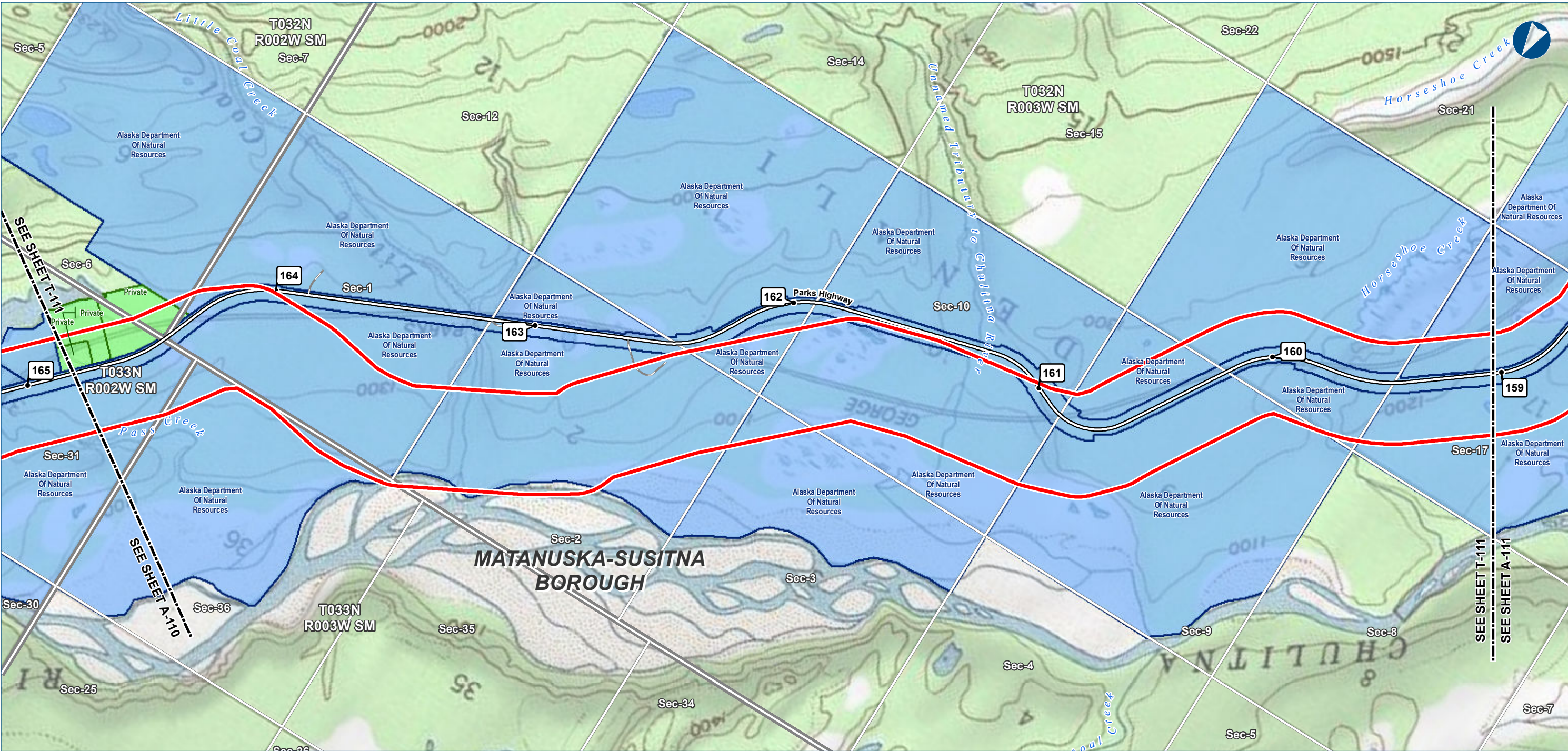
DWG:

LANDOWNER-A-PREF\_BASE-PRE-FEED

SHEET:

A-110





The information contained herein is for informational or planning purposes only. It does not nor should it be deemed to be an offer, request or proposals for rights or occupation of any kind. The Alaska LNG Project Participants and their respective officers, employees and agents, make no warranty, implied or otherwise, nor accept any liability, as to the accuracy or completeness of the information contained in these documents, drawings or electronic files.



Alaska LNG Project

**LEGEND**

**Study Corridor - 2,000 ft wide (+/-)**

- Pre-FEED Rev A Base Corridor
- Pre-FEED Rev A Alternate Corridor
- Pt Thomson Transmission Corridor

**17b Easement**

- Pipeline, Oil / Gas
- Road - Existing
- Trail - Existing
- Trail - Proposed

**Managing Authority**

- Federal Ownership
- State Ownership
- Municipal Ownership
- Private Ownership

- Proposed GTP Site
- TAPs (MPs)
- Primary Road
- Secondary Road
- RS2477 Trail
- Borough \ Census Area Boundary
- Township
- Section

ALASKA LNG PROJECT Land Ownership - Mainline Corridor		
BOROUGH:	MATANUSKA-SUSITNA	DRAWN BY: CC
STATE:	ALASKA	CHECKED BY: JS
REV. NO.:	REVISION	DATE
0	ISSUED FOR REVIEW	2015-02-07
PRELIMINARY		
1:24,000	0 1/4 1/2 Miles	
DATE: 2015-02-07	PROJECTION: NAD83 STATEPLANE AK 4 5004 FEET	

PREPARED BY:

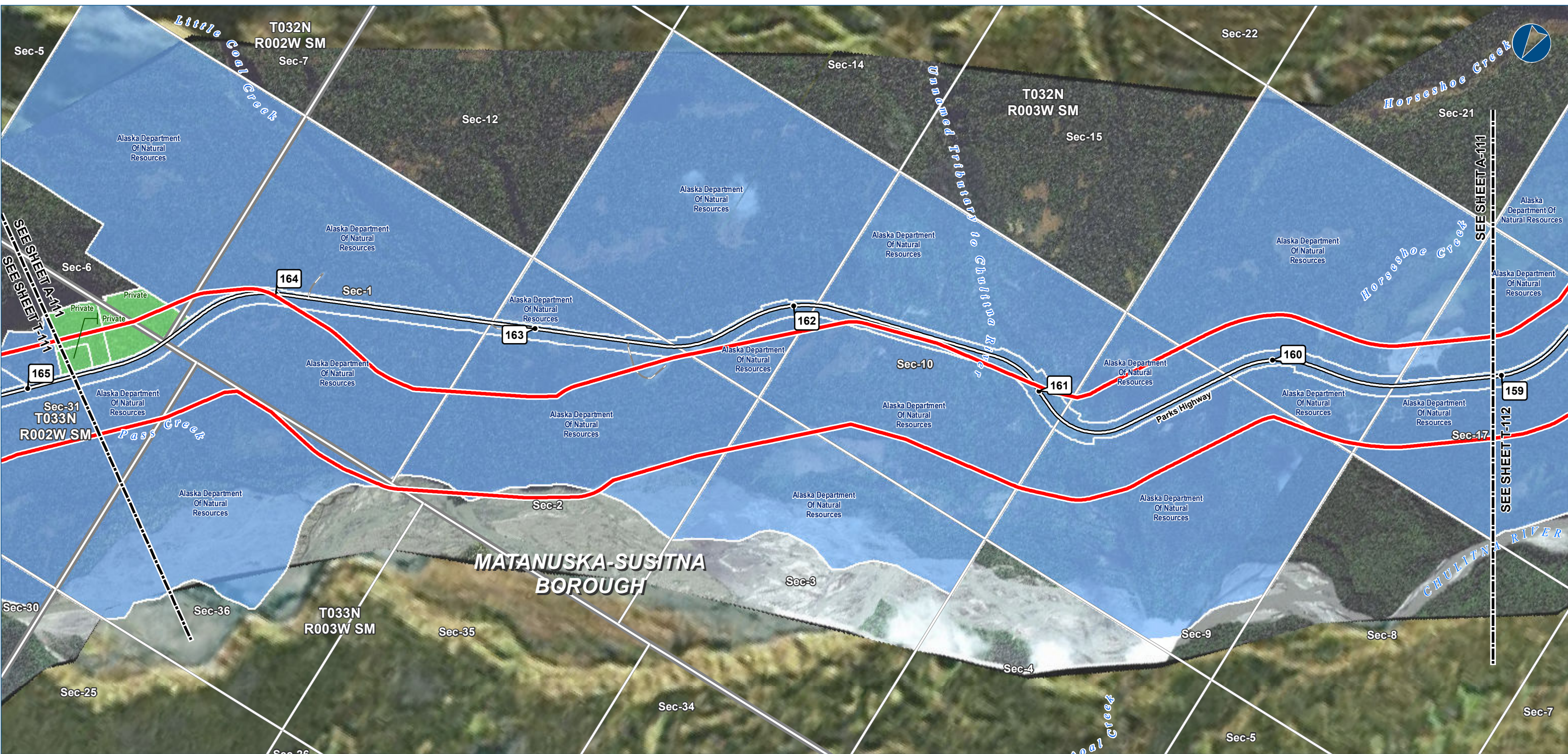
exp Energy Services Inc.

t: +1.907.868.1185 | f: +1.907.868.1846  
3800 Centerpoint Dr. Suite 200  
Anchorage, AK 99503  
U.S.A.  
www.exp.com

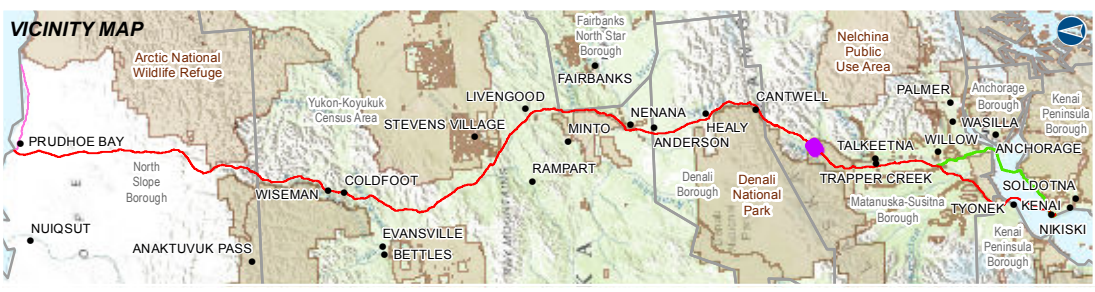
• BUILDINGS • EARTH & ENVIRONMENT • ENERGY •  
• INDUSTRIAL • INFRASTRUCTURE • SUSTAINABILITY •

DWG: LANDOWNER-T-PREF\_BASE-PRE-FEED SHEET: T-111





The information contained herein is for informational or planning purposes only. It does not nor should it be deemed to be an offer, request or proposals for rights or occupation of any kind. The Alaska LNG Project Participants and their respective officers, employees and agents, make no warranty, implied or otherwise, nor accept any liability, as to the accuracy or completeness of the information contained in these documents, drawings or electronic files.



Alaska LNG Project

**LEGEND**

Study Corridor - 2,000 ft wide (+/-)

Pre-FEED Rev A Base Corridor

Pre-FEED Rev A Alternate Corridor

Pt Thomson Transmission Corridor

**17b Easement**

Pipeline, Oil / Gas

Road - Existing

Trail - Existing

Trail - Proposed

**Managing Authority**

Federal Ownership

State Ownership

Municipal Ownership

Private Ownership

Proposed GTP Site

TAPs (MPs)

Primary Road

Secondary Road

RS2477 Trail

Borough \ Census Area Boundary

Township

Section

ALASKA LNG PROJECT Land Ownership - Mainline Corridor		
BOROUGH:	MATANUSKA-SUSITNA	DRAWN BY: CC
STATE:	ALASKA	CHECKED BY: JS
REV. NO.:	REVISION	DATE
0	ISSUED FOR REVIEW	2015-02-07
PRELIMINARY		
1:24,000	0 1/4 1/2 Miles	
DATE: 2015-02-07	PROJECTION: NAD83 STATEPLANE AK 4 5004 FEET	

PREPARED BY:

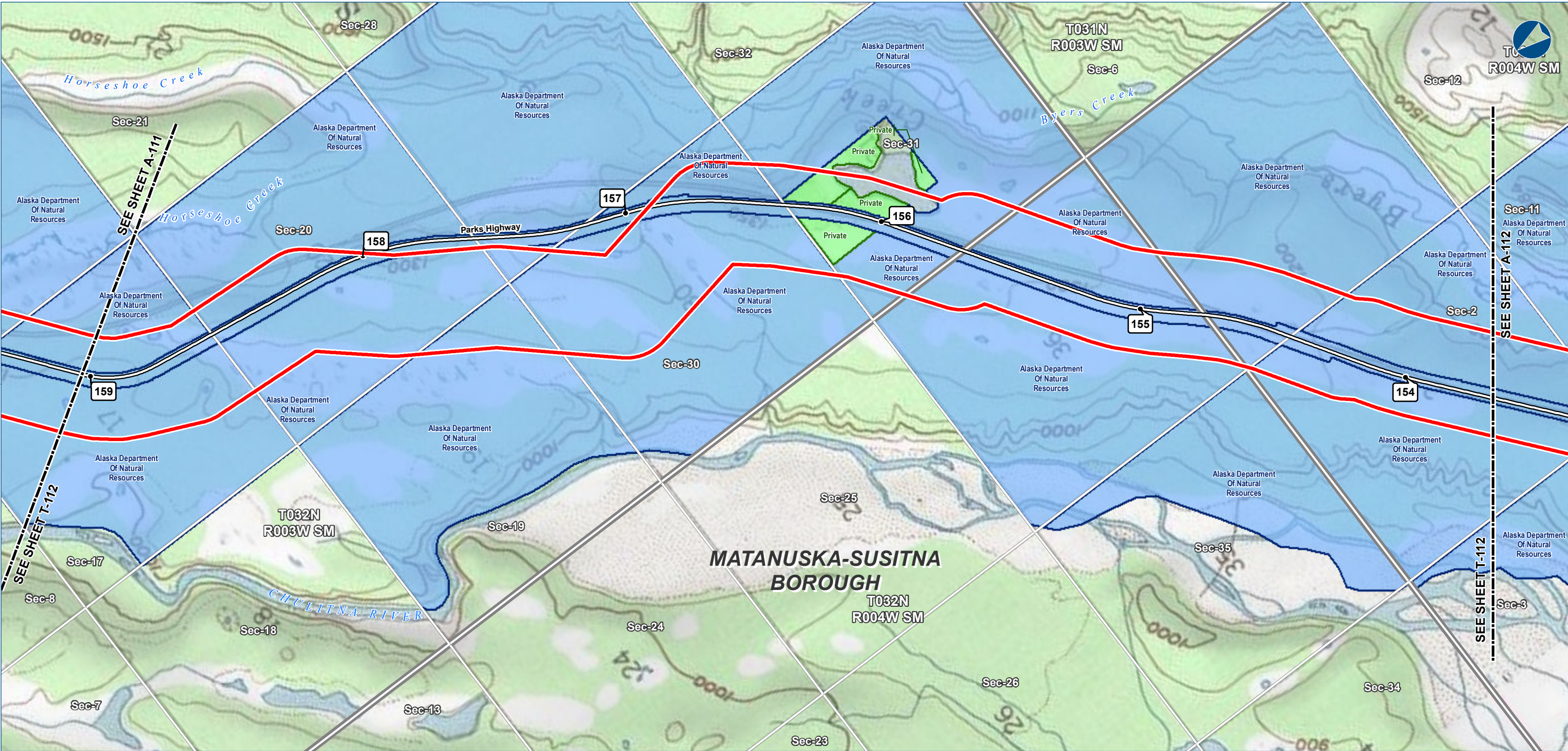
exp Energy Services Inc.

t: +1.907.868.1185 | f: +1.907.868.1846  
3800 Centerpoint Dr. Suite 200  
Anchorage, AK 99503  
U.S.A.  
www.exp.com

BUILDINGS • EARTH & ENVIRONMENT • ENERGY •  
INDUSTRIAL • INFRASTRUCTURE • SUSTAINABILITY •

DWG: LANDOWNER-A-PREF\_BASE-PRE-FEED SHEET: A-111





The information contained herein is for informational or planning purposes only. It does not nor should it be deemed to be an offer, request or proposals for rights or occupation of any kind. The Alaska LNG Project Participants and their respective officers, employees and agents, make no warranty, implied or otherwise, nor accept any liability, as to the accuracy or completeness of the information contained in these documents, drawings or electronic files.



Alaska LNG Project

**LEGEND**  
Study Corridor - 2,000 ft wide (+/-)  
Pre-FEED Rev A Base Corridor  
Pre-FEED Rev A Alternate Corridor  
Pt Thomson Transmission Corridor  
**17b Easement**  
Pipeline, Oil / Gas  
Road - Existing  
Trail - Existing  
Trail - Proposed

**Managing Authority**  
Federal Ownership  
State Ownership  
Municipal Ownership  
Private Ownership

Proposed GTP Site  
TAPs (MPs)  
Primary Road  
Secondary Road  
RS2477 Trail  
Borough \ Census Area Boundary  
Township  
Section

**ALASKA LNG PROJECT**  
*Land Ownership - Mainline Corridor*

<b>BOROUGH:</b> MATANUSKA-SUSITNA	<b>DRAWN BY:</b> CC
<b>STATE:</b> ALASKA	<b>CHECKED BY:</b> JS
<b>REV. NO.:</b> 0	<b>REVISION:</b> ISSUED FOR REVIEW
<b>DATE:</b> 2015-02-07	

**PRELIMINARY**

1:24,0000141 Miles

**DATE:** 2015-02-07**PROJECTION:** NAD83 STATEPLANE AK 4 5004 FEET

**PREPARED BY:**  
**exp** Energy Services Inc.  
t: +1.907.868.1185 | f: 1.907.868.1846  
3800 Centerpoint Dr. Suite 200  
Anchorage, AK 99503  
U.S.A.  
[www.exp.com](http://www.exp.com)

**BUILDINGS • EARTH & ENVIRONMENT • ENERGY • INDUSTRIAL • INFRASTRUCTURE • SUSTAINABILITY •**

**DWG:** LANDOWNER-T-PREF\_BASE-PRE-FEED**SHEET:** T-112





The information contained herein is for informational or planning purposes only. It does not nor should it be deemed to be an offer, request or proposals for rights or occupation of any kind. The Alaska LNG Project Participants and their respective officers, employees and agents, make no warranty, implied or otherwise, nor accept any liability, as to the accuracy or completeness of the information contained in these documents, drawings or electronic files.



Alaska LNG Project

**LEGEND**

**Study Corridor - 2,000 ft wide (+/-)**

- Pre-FEED Rev A Base Corridor
- Pre-FEED Rev A Alternate Corridor
- Pt Thomson Transmission Corridor

**17b Easement**

- Pipeline, Oil / Gas
- Road - Existing
- Trail - Existing
- Trail - Proposed

**Managing Authority**

- Federal Ownership
- State Ownership
- Municipal Ownership
- Private Ownership

- Proposed GTP Site
- TAPs (MPs)
- Primary Road
- Secondary Road
- RS2477 Trail
- Borough \ Census Area Boundary
- Township
- Section

ALASKA LNG PROJECT Land Ownership - Mainline Corridor		
BOROUGH:	MATANUSKA-SUSITNA	DRAWN BY: CC
STATE:	ALASKA	CHECKED BY: JS
REV. NO.:	REVISION	DATE
0	ISSUED FOR REVIEW	2015-02-07
PRELIMINARY		
1:24,000	0 1/4 1/2 Miles	
DATE: 2015-02-07	PROJECTION: NAD83 STATEPLANE AK 4 5004 FEET	

PREPARED BY:

exp Energy Services Inc.

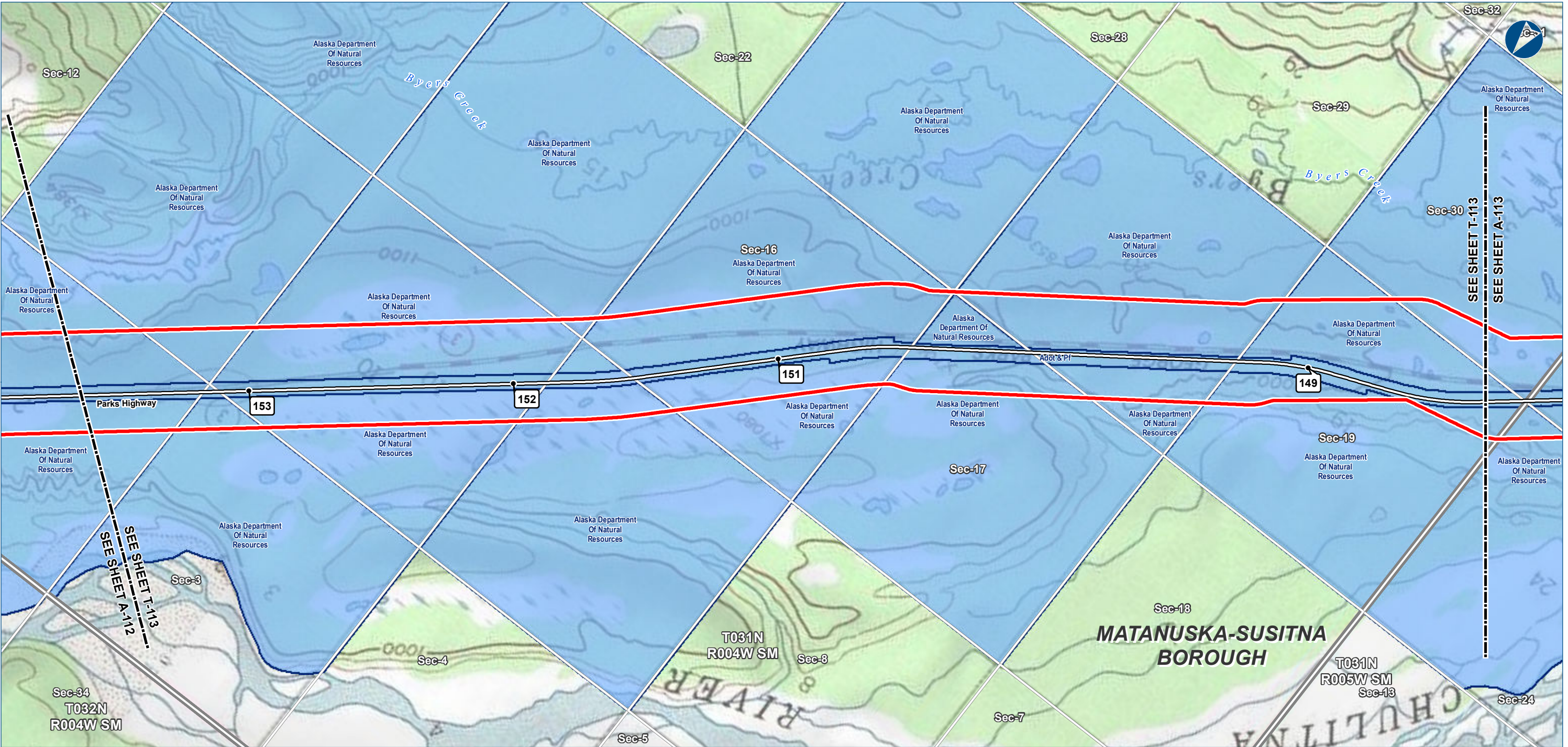
t: +1.907.868.1185 | f: 1.907.868.1846  
3800 Centerpoint Dr. Suite 200  
Anchorage, AK 99503  
U.S.A.  
www.exp.com

• BUILDINGS • EARTH & ENVIRONMENT • ENERGY •  
• INDUSTRIAL • INFRASTRUCTURE • SUSTAINABILITY •

DWG: LANDOWNER-A-PREF\_BASE-PRE-FEED

SHEET: A-112





The information contained herein is for informational or planning purposes only. It does not nor should it be deemed to be an offer, request or proposals for rights or occupation of any kind. The Alaska LNG Project Participants and their respective officers, employees and agents, make no warranty, implied or otherwise, nor accept any liability, as to the accuracy or completeness of the information contained in these documents, drawings or electronic files.



Alaska LNG Project

**LEGEND**

**Study Corridor - 2,000 ft wide (+/-)**

- Pre-FEED Rev A Base Corridor
- Pre-FEED Rev A Alternate Corridor
- Pt Thomson Transmission Corridor

**17b Easement**

- Pipeline, Oil / Gas
- Road - Existing
- Trail - Existing
- Trail - Proposed

**Managing Authority**

- Federal Ownership
- State Ownership
- Municipal Ownership
- Private Ownership

**Proposed GTP Site**

- TAPs (MPs)
- Primary Road
- Secondary Road
- RS2477 Trail
- Borough / Census Area Boundary
- Township
- Section

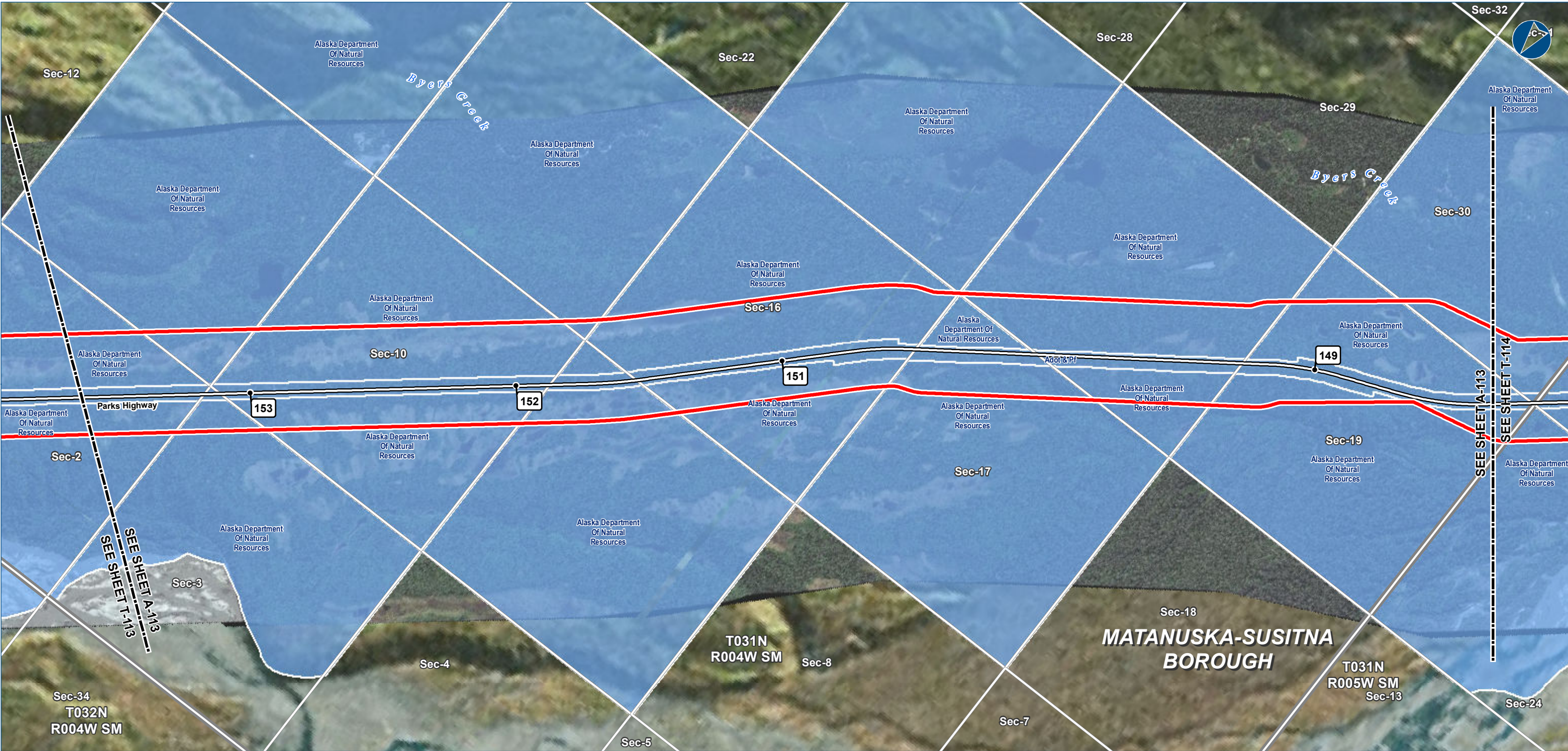
ALASKA LNG PROJECT Land Ownership - Mainline Corridor		
BOROUGH:	MATANUSKA-SUSITNA	DRAWN BY: CC
STATE:	ALASKA	CHECKED BY: JS
REV. NO.:	REVISION	DATE
0	ISSUED FOR REVIEW	2015-02-07
PRELIMINARY		
1:24,000	0 1/4 1/2 Miles	
DATE: 2015-02-07	PROJECTION: NAD83 STATEPLANE AK 4 5004 FEET	

**PREPARED BY:**  
exp Energy Services Inc.  
t: +1.907.868.1185 | f: 1.907.868.1846  
3800 Centerpoint Dr. Suite 200  
Anchorage, AK 99503  
U.S.A.  
www.exp.com

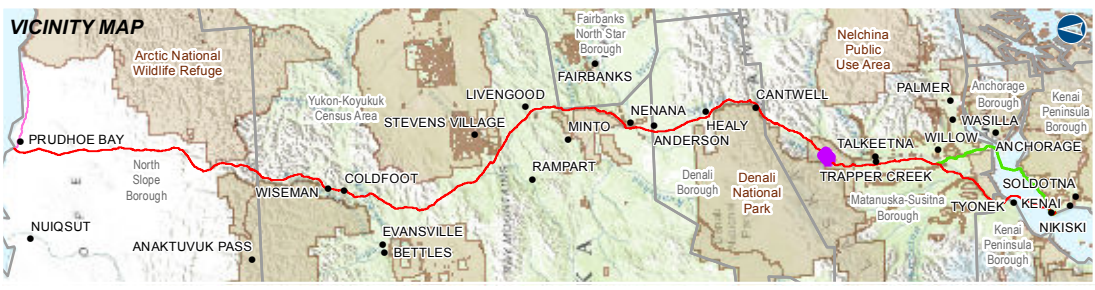
**BUILDINGS • EARTH & ENVIRONMENT • ENERGY •  
INDUSTRIAL • INFRASTRUCTURE • SUSTAINABILITY •**

**DWG:** LANDOWNER-T-PREF\_BASE-PRE-FEED **SHEET:** T-113





The information contained herein is for informational or planning purposes only. It does not nor should it be deemed to be an offer, request or proposals for rights or occupation of any kind. The Alaska LNG Project Participants and their respective officers, employees and agents, make no warranty, implied or otherwise, nor accept any liability, as to the accuracy or completeness of the information contained in these documents, drawings or electronic files.



**LEGEND**

**Study Corridor - 2,000 ft wide (+/-)**

- Pre-FEED Rev A Base Corridor
- Pre-FEED Rev A Alternate Corridor
- Pt Thomson Transmission Corridor

**17b Easement**

- Pipeline, Oil / Gas
- Road - Existing
- Trail - Existing
- Trail - Proposed

**Managing Authority**

- Federal Ownership
- State Ownership
- Municipal Ownership
- Private Ownership

- Proposed GTP Site
- TAPs (MPs)
- Primary Road
- Secondary Road
- RS2477 Trail
- Borough \ Census Area Boundary
- Township
- Section

ALASKA LNG PROJECT Land Ownership - Mainline Corridor		
BOROUGH:	MATANUSKA-SUSITNA	DRAWN BY: CC
STATE:	ALASKA	CHECKED BY: JS
REV. NO.:	REVISION	DATE
0	ISSUED FOR REVIEW	2015-02-07
PRELIMINARY		
1:24,000	0 1/4 1/2 Miles	
DATE: 2015-02-07	PROJECTION: NAD83 STATEPLANE AK 4 5004 FEET	

PREPARED BY:

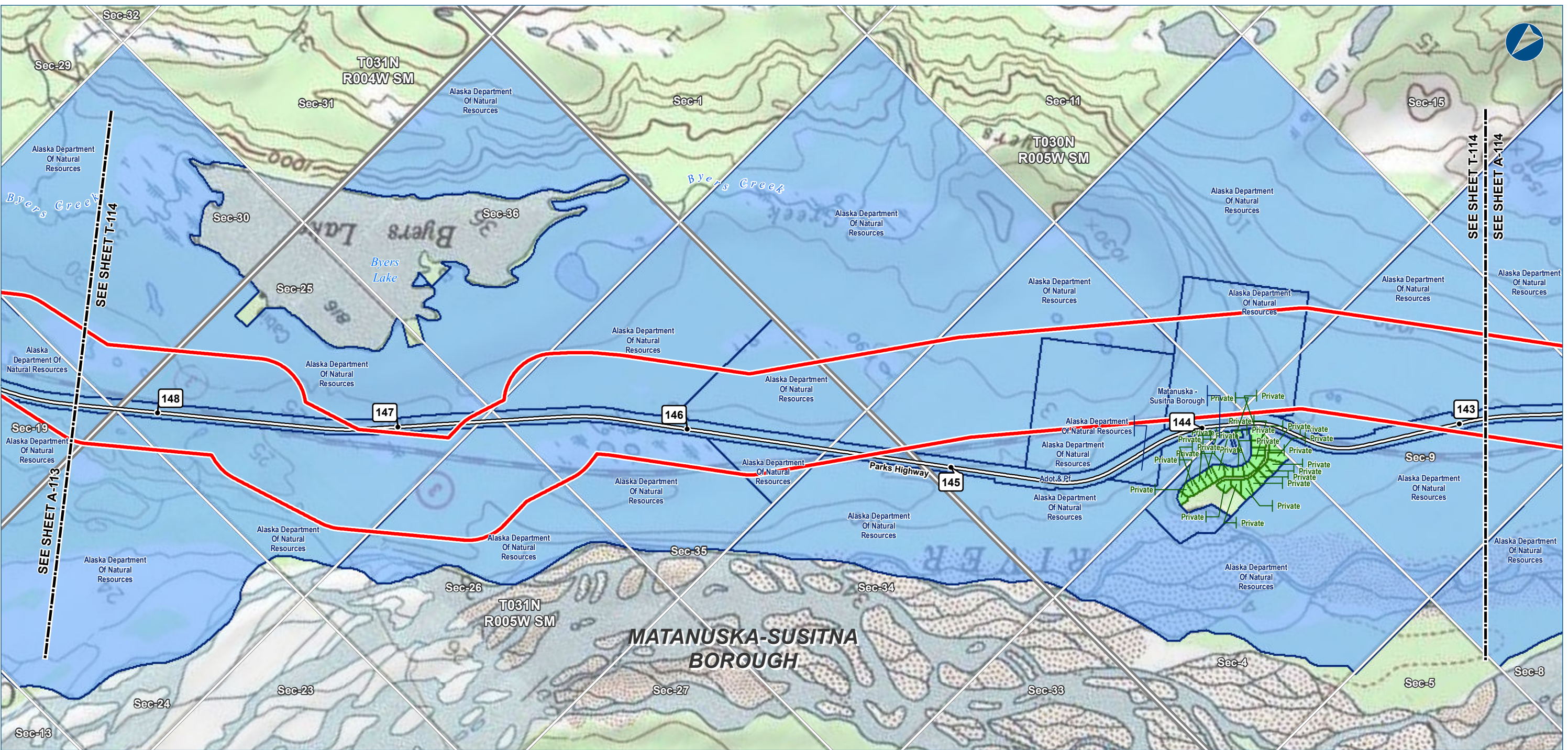
exp Energy Services Inc.

t: +1.907.868.1185 | f: +1.907.868.1846  
3800 Centerpoint Dr. Suite 200  
Anchorage, AK 99503  
U.S.A.  
www.exp.com

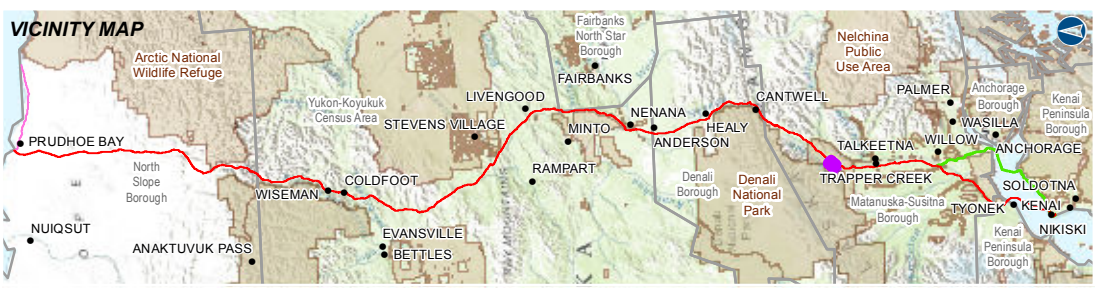
• BUILDINGS • EARTH & ENVIRONMENT • ENERGY •  
• INDUSTRIAL • INFRASTRUCTURE • SUSTAINABILITY •

DWG: LANDOWNER-A-PREF\_BASE-PRE-FEED SHEET: A-113





The information contained herein is for informational or planning purposes only. It does not nor should it be deemed to be an offer, request or proposals for rights or occupation of any kind. The Alaska LNG Project Participants and their respective officers, employees and agents, make no warranty, implied or otherwise, nor accept any liability, as to the accuracy or completeness of the information contained in these documents, drawings or electronic files.



Alaska LNG Project

LEGEND

Study Corridor - 2,000 ft wide (+/-)

Pre-FEED Rev A Base Corridor

Pre-FEED Rev A Alternate Corridor

Pt Thomson Transmission Corridor

17b Easement

Pipeline, Oil / Gas

Road - Existing

Trail - Existing

Trail - Proposed

Managing Authority

Federal Ownership

State Ownership

Municipal Ownership

Private Ownership

Proposed GTP Site

TAPs (MPs)

Primary Road

Secondary Road

RS2477 Trail

Borough \ Census Area Boundary

Township

Section

ALASKA LNG PROJECT

Land Ownership - Mainline Corridor

BOROUGH:

MATANUSKA-SUSITNA

STATE:

ALASKA

REV. NO.:

0

DATE:

2015-02-07

DRAWN BY:

CC

CHECKED BY:

JS

REVISION

ISSUED FOR REVIEW

DATE:

2015-02-07

PROJECTION:

NAD83 STATEPLANE AK 4 5004 FEET

1:24,000

0

1/4

1/2 Miles

PRELIMINARY

PREPARED BY:

exp Energy Services Inc.

t: +1.907.868.1185 | f: +1.907.868.1846

3800 Centerpoint Dr. Suite 200

Anchorage, AK 99503

U.S.A.

www.exp.com

exp.

BUILDINGS • EARTH & ENVIRONMENT • ENERGY •

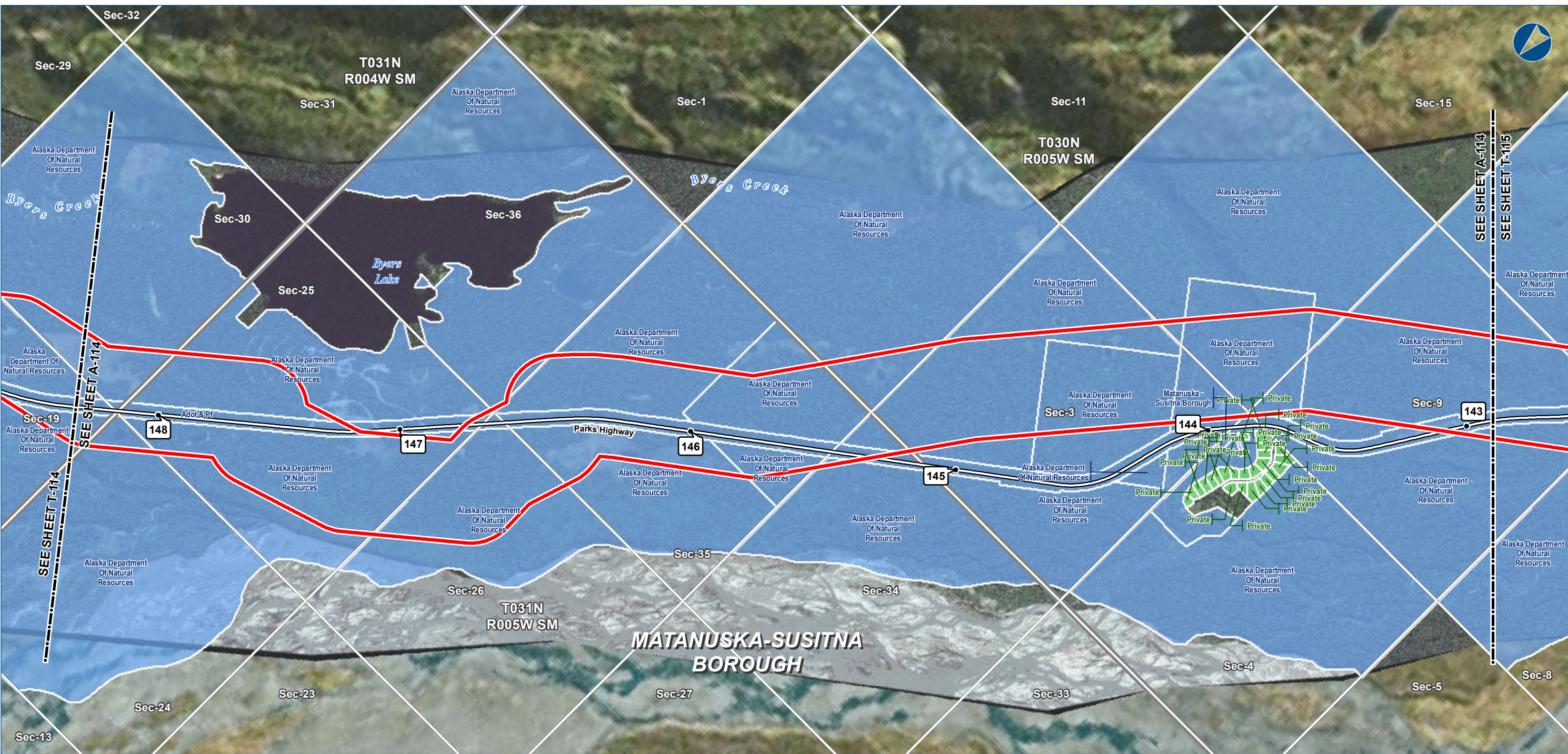
INDUSTRIAL • INFRASTRUCTURE • SUSTAINABILITY •

DWG: LANDOWNER-T-PREF\_BASE-PRE-FEED

SHEET: T-114

\\ptalpnz001\TLH\_Geomatics\Projects\ExxonMobil\SCLNGLMapping\20150130\_ResourceReport\_Final\FercFiling\04\_MXD\RR8\Pre\_FEED\_RevA-T-LandOwner\_RR8\_PREFRte.mxd





The information contained herein is for informational or planning purposes only. It does not nor should it be deemed to be an offer, request or proposals for rights or occupation of any kind. The Alaska LNG Project Participants and their respective officers, employees and agents, make no warranty, implied or otherwise, nor accept any liability, as to the accuracy or completeness of the information contained in these documents, drawings or electronic files.



Alaska LNG Project

**LEGEND**

Study Corridor - 2,000 ft wide (+/-)

Pre-FEED Rev A Base Corridor

Pre-FEED Rev A Alternate Corridor

Pt Thomson Transmission Corridor

17b Easement

Pipeline, Oil / Gas

Road - Existing

Trail - Existing

Trail - Proposed

Managing Authority

Federal Ownership

State Ownership

Municipal Ownership

Private Ownership

Proposed GTP Site

TAPs (MPs)

Primary Road

Secondary Road

RS2477 Trail

Borough \ Census Area Boundary

Township

Section

ALASKA LNG PROJECT Land Ownership - Mainline Corridor		
BOROUGH:	MATANUSKA-SUSITNA	DRAWN BY: CC
STATE:	ALASKA	CHECKED BY: JS
REV. NO.:	REVISION	DATE
0	ISSUED FOR REVIEW	2015-02-07
PRELIMINARY		
1:24,000	0 1/4 1/2 Miles	
DATE: 2015-02-07	PROJECTION: NAD83 STATEPLANE AK 4 5004 FEET	

PREPARED BY:

exp Energy Services Inc.

t: +1.907.868.1185 | f: +1.907.868.1846  
3800 Centerpoint Dr. Suite 200  
Anchorage, AK 99503  
U.S.A.  
www.exp.com

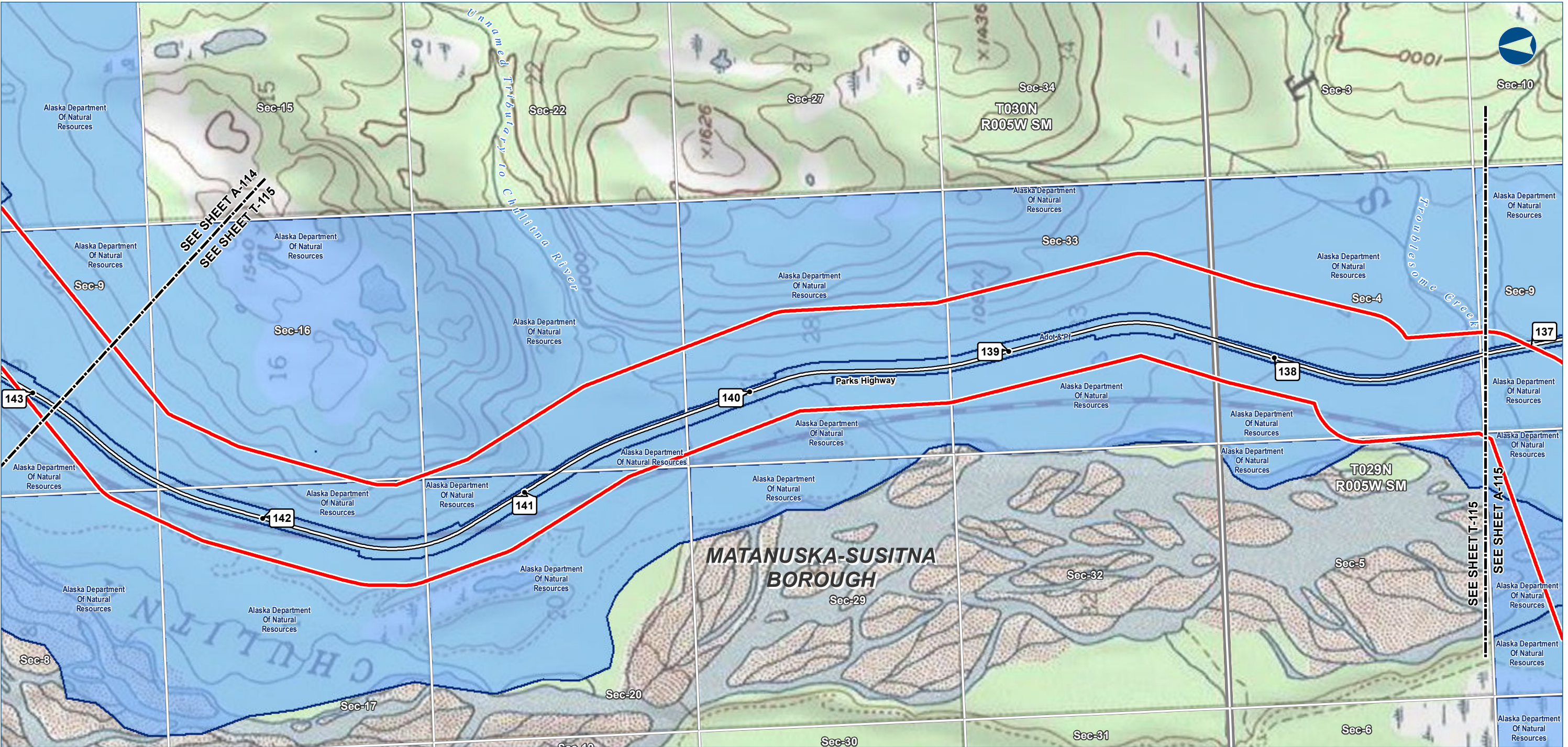
exp.

BUILDINGS • EARTH & ENVIRONMENT • ENERGY •  
INDUSTRIAL • INFRASTRUCTURE • SUSTAINABILITY •

DWG: LANDOWNER-A-PREF\_BASE-PRE-FEED SHEET: A-114

\\ptalpzn2011\TLH\_Geomatics\Projects\ExxonMobil\SCLNGLMapping\20150130\_ResourceReport\_Final\FercFiling\04\_MXD\RR8\Pre\_FEED\_RevA-A-LandOwner\_RR8\_PREFRte.mxd





The information contained herein is for informational or planning purposes only. It does not nor should it be deemed to be an offer, request or proposals for rights or occupation of any kind. The Alaska LNG Project Participants and their respective officers, employees and agents, make no warranty, implied or otherwise, nor accept any liability, as to the accuracy or completeness of the information contained in these documents, drawings or electronic files.



Alaska LNG Project

LEGEND

Study Corridor - 2,000 ft wide (+/-)

- Pre-FEED Rev A Base Corridor
- Pre-FEED Rev A Alternate Corridor
- Pt Thomson Transmission Corridor

17b Easement

- Pipeline, Oil / Gas
- Road - Existing
- Trail - Existing
- Trail - Proposed

Managing Authority

- Federal Ownership
- State Ownership
- Municipal Ownership
- Private Ownership



Proposed GTP Site



TAPs (MPs)



Primary Road



Secondary Road



RS2477 Trail



Borough \ Census Area Boundary



Township



Section

ALASKA LNG PROJECT  
Land Ownership -  
Mainline Corridor

BOROUGH:	MATANUSKA-SUSITNA	DRAWN BY:	CC
STATE:	ALASKA	CHECKED BY:	JS
REV. NO.:	REVISION	DATE	
0	ISSUED FOR REVIEW	2015-02-07	

PRELIMINARY

1:24,000 0 1/4 1/2 Miles

DATE: 2015-02-07 PROJECTION: NAD83 STATEPLANE AK 4 5004 FEET

PREPARED BY:

exp Energy Services Inc.

t: +1.907.868.1185 | f: 1.907.868.1846  
3800 Centerpoint Dr. Suite 200  
Anchorage, AK 99503  
U.S.A.

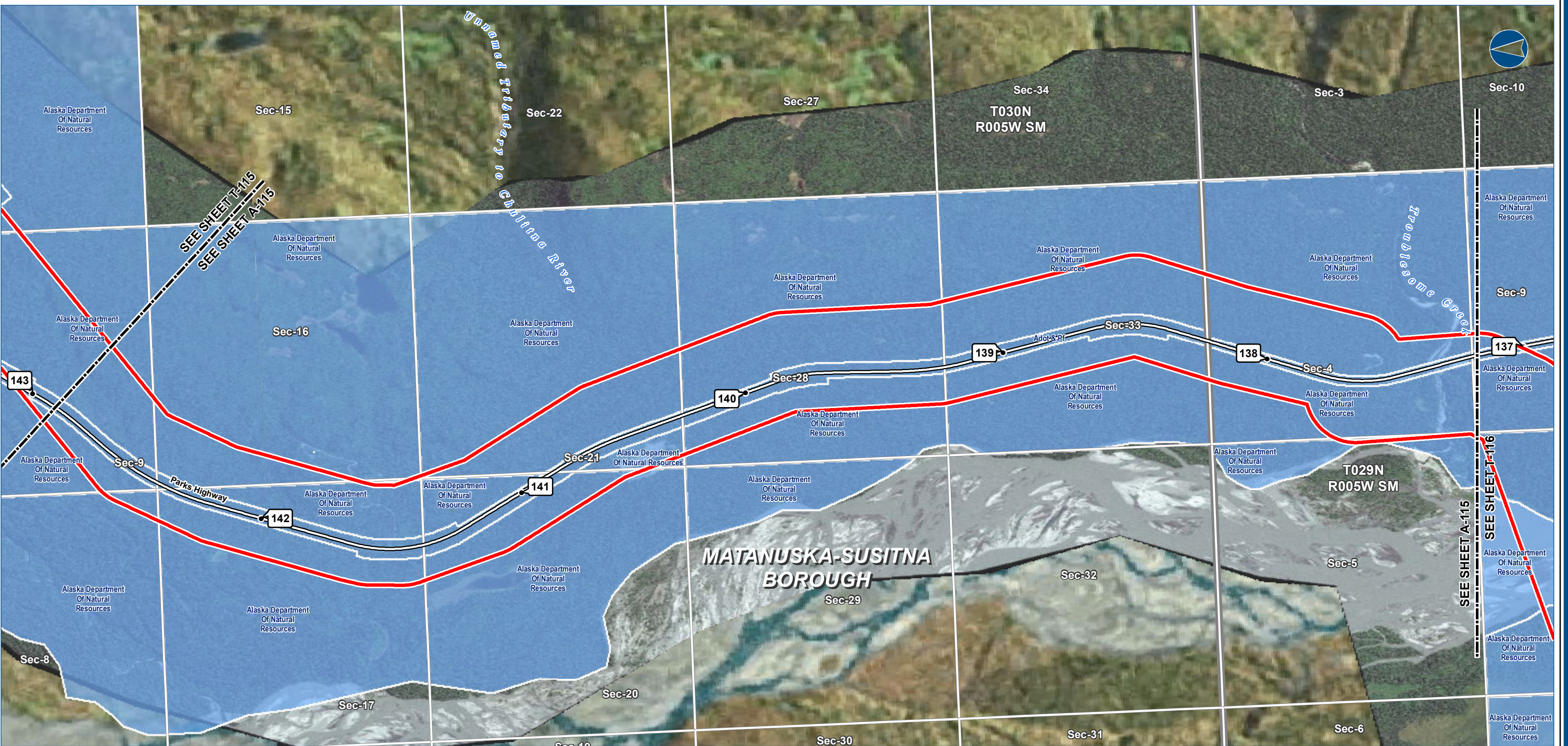
www.exp.com



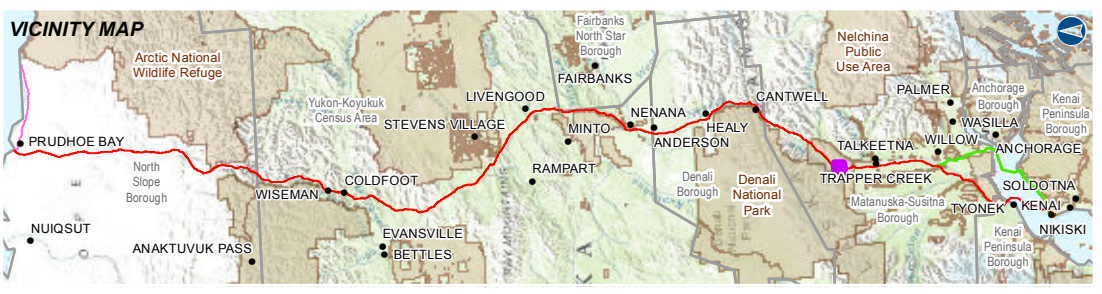
• BUILDINGS • EARTH & ENVIRONMENT • ENERGY •  
• INDUSTRIAL • INFRASTRUCTURE • SUSTAINABILITY •

DWG: LANDOWNER-T-PREF\_BASE-PRE-FEED SHEET: T-115





The information contained herein is for informational or planning purposes only. It does not nor should it be deemed to be an offer, request or proposals for rights or occupation of any kind. The Alaska LNG Project Participants and their respective officers, employees and agents, make no warranty, implied or otherwise, nor accept any liability, as to the accuracy or completeness of the information contained in these documents, drawings or electronic files.



Alaska LNG Project

**LEGEND**  
**Study Corridor - 2,000 ft wide (+/-)**  
Pre-FEED Rev A Base Corridor  
Pre-FEED Rev A Alternate Corridor  
Pt Thomson Transmission Corridor  
**17b Easement**  
Pipeline, Oil / Gas  
Road - Existing  
Trail - Existing  
Trail - Proposed

**Managing Authority**  
Federal Ownership  
State Ownership  
Municipal Ownership  
Private Ownership

Proposed GTP Site  
TAPs (MPs)  
Primary Road  
Secondary Road  
RS2477 Trail  
Borough \ Census Area Boundary  
Township  
Section

**ALASKA LNG PROJECT**  
*Land Ownership - Mainline Corridor*

<b>BOROUGH:</b> MATANUSKA-SUSITNA	<b>DRAWN BY:</b> CC
<b>STATE:</b> ALASKA	<b>CHECKED BY:</b> JS
<b>REV. NO.:</b> 0	<b>REVISION:</b> ISSUED FOR REVIEW
<b>DATE:</b> 2015-02-07	
<b>PROJECTION:</b> NAD83 STATEPLANE AK 4 5004 FEET	

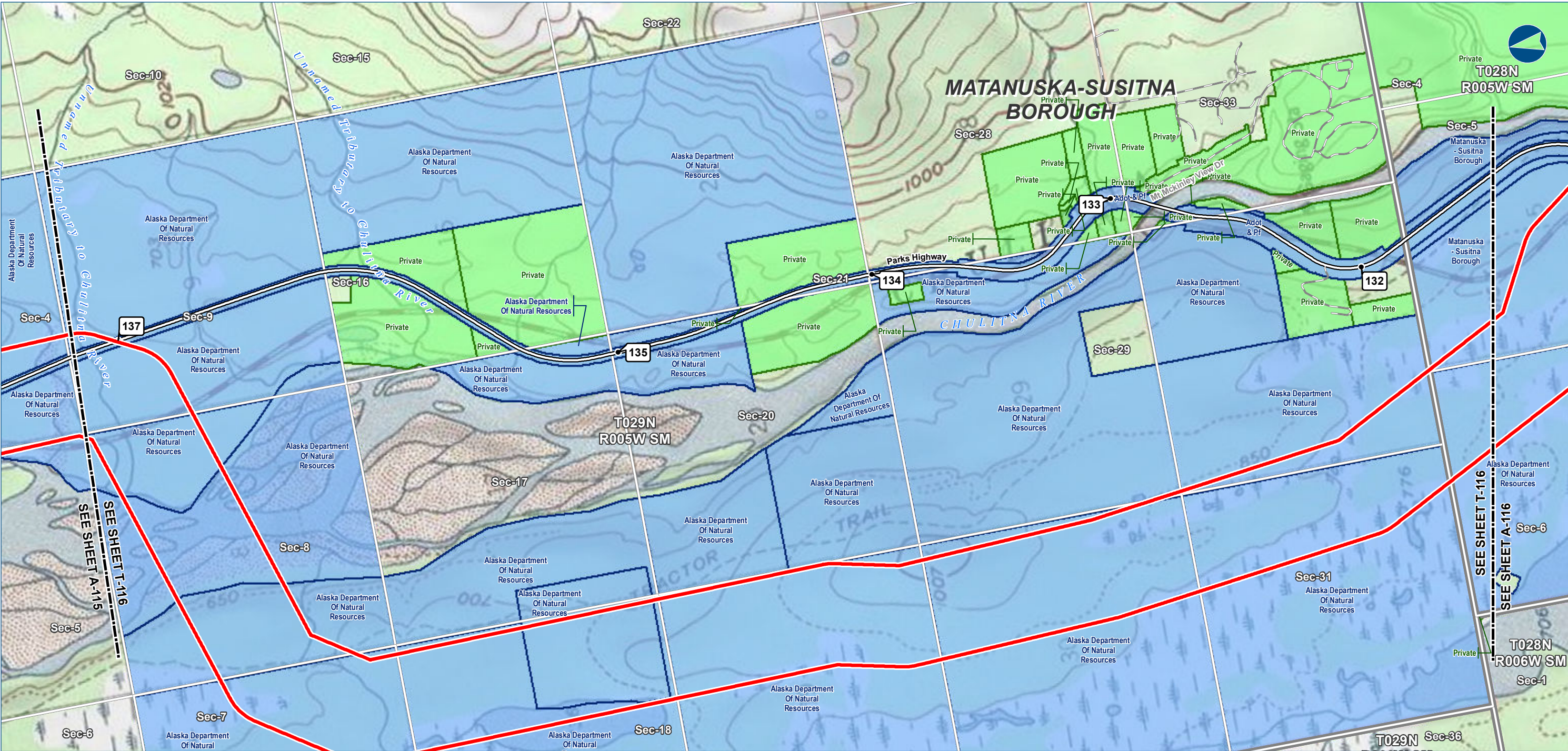
**PRELIMINARY**  
1:24,000  
0 1/4 1/2 Miles

**PREPARED BY:**  
**exp** Energy Services Inc.  
t: +1.907.868.1185 | f: 1.907.868.1846  
3800 Centerpoint Dr. Suite 200  
Anchorage, AK 99503  
U.S.A.  
[www.exp.com](http://www.exp.com)

**BUILDINGS • EARTH & ENVIRONMENT • ENERGY • INDUSTRIAL • INFRASTRUCTURE • SUSTAINABILITY •**

**DWG:** LANDOWNER-A-PREF\_BASE-PRE-FEED **SHEET:** A-115





The information contained herein is for informational or planning purposes only. It does not nor should it be deemed to be an offer, request or proposals for rights or occupation of any kind. The Alaska LNG Project Participants and their respective officers, employees and agents, make no warranty, implied or otherwise, nor accept any liability, as to the accuracy or completeness of the information contained in these documents, drawings or electronic files.



**LEGEND**

**Study Corridor - 2,000 ft wide (+/-)**

- Pre-FEED Rev A Base Corridor
- Pre-FEED Rev A Alternate Corridor
- Pt Thomson Transmission Corridor

**17b Easement**

- Pipeline, Oil / Gas
- Road - Existing
- Trail - Existing
- Trail - Proposed

**Managing Authority**

- Federal Ownership
- State Ownership
- Municipal Ownership
- Private Ownership

- Proposed GTP Site
- TAPs (MPs)
- Primary Road
- Secondary Road
- RS2477 Trail
- Borough / Census Area Boundary
- Township
- Section

ALASKA LNG PROJECT Land Ownership - Mainline Corridor		
BOROUGH:	MATANUSKA-SUSITNA	DRAWN BY: CC
STATE:	ALASKA	CHECKED BY: JS
REV. NO.:	REVISION	DATE
0	ISSUED FOR REVIEW	2015-02-07
PRELIMINARY		
1:24,000	0 1/4 1/2 Miles	
DATE: 2015-02-07	PROJECTION: NAD83 STATEPLANE AK 4 5004 FEET	

PREPARED BY:

exp Energy Services Inc.

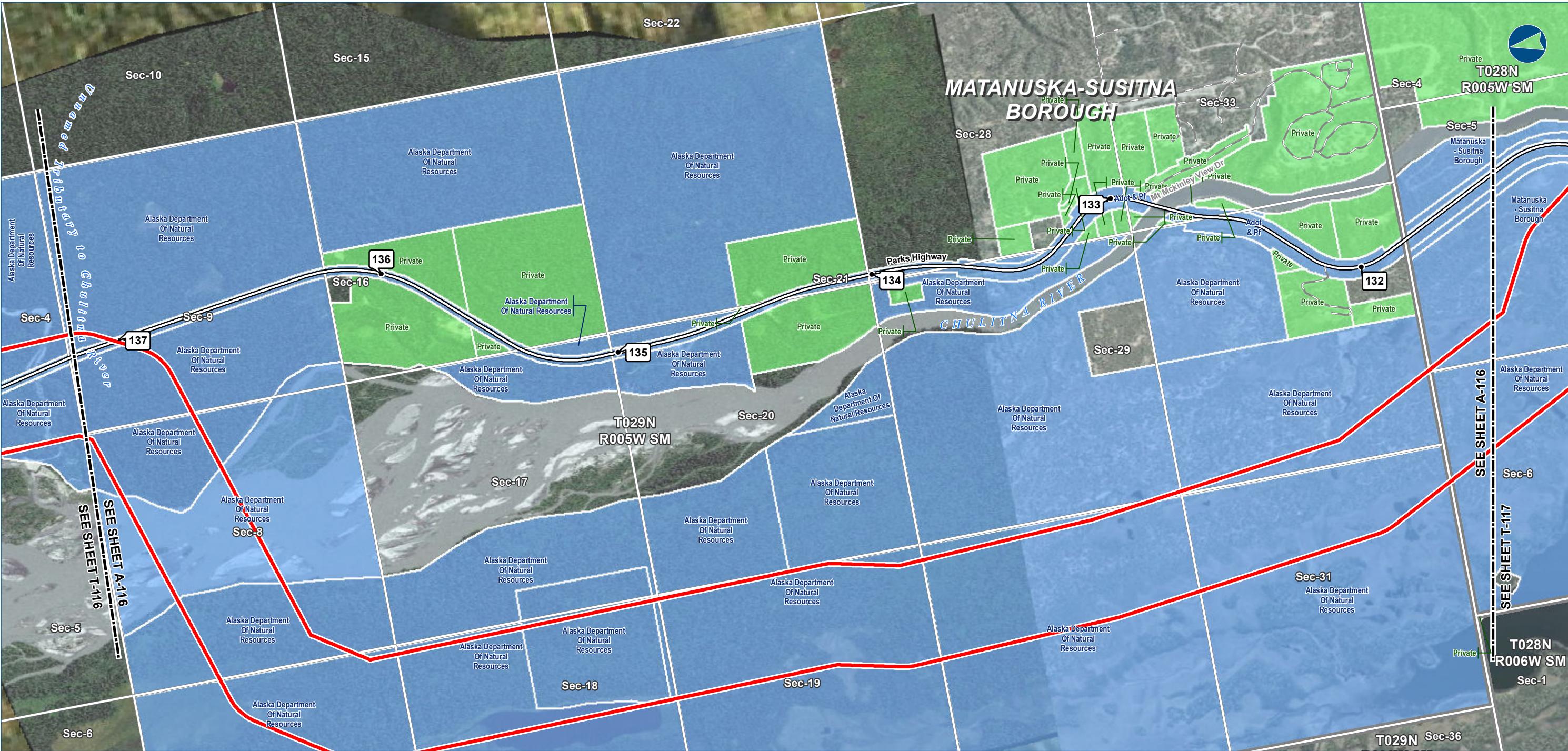
t: +1.907.868.1185 | f: +1.907.868.1846  
3800 Centerpoint Dr. Suite 200  
Anchorage, AK 99503  
U.S.A.

www.exp.com

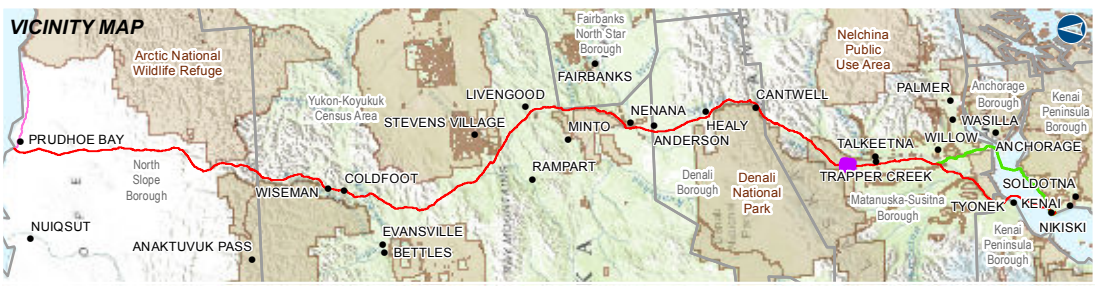
• BUILDINGS • EARTH & ENVIRONMENT • ENERGY •  
• INDUSTRIAL • INFRASTRUCTURE • SUSTAINABILITY •

DWG: LANDOWNER-T-PREF\_BASE-PRE-FEED SHEET: T-116





The information contained herein is for informational or planning purposes only. It does not nor should it be deemed to be an offer, request or proposals for rights or occupation of any kind. The Alaska LNG Project Participants and their respective officers, employees and agents, make no warranty, implied or otherwise, nor accept any liability, as to the accuracy or completeness of the information contained in these documents, drawings or electronic files.



Alaska LNG Project

**LEGEND**

Study Corridor - 2,000 ft wide (+/-)

Pre-FEED Rev A Base Corridor

Pre-FEED Rev A Alternate Corridor

Pt Thomson Transmission Corridor

**17b Easement**

Pipeline, Oil / Gas

Road - Existing

Trail - Existing

Trail - Proposed

**Managing Authority**

Federal Ownership

State Ownership

Municipal Ownership

Private Ownership

Proposed GTP Site

TAPs (MPs)

Primary Road

Secondary Road

RS2477 Trail

Borough \ Census Area Boundary

Township

Section

**ALASKA LNG PROJECT**

Land Ownership - Mainline Corridor

<b>BOROUGH:</b> MATANUSKA-SUSITNA	<b>DRAWN BY:</b> CC
<b>STATE:</b> ALASKA	<b>CHECKED BY:</b> JS
<b>REV. NO.:</b> 0	<b>REVISION:</b> ISSUED FOR REVIEW
<b>DATE:</b> 2015-02-07	

1:24,000

0 1/4 1/2 Miles

**PRELIMINARY**

**PROJECTION:** NAD83 STATEPLANE AK 4 5004 FEET

**PREPARED BY:**

exp Energy Services Inc.

t: +1.907.868.1185 | f: +1.907.868.1846

3800 Centerpoint Dr. Suite 200

Anchorage, AK 99503

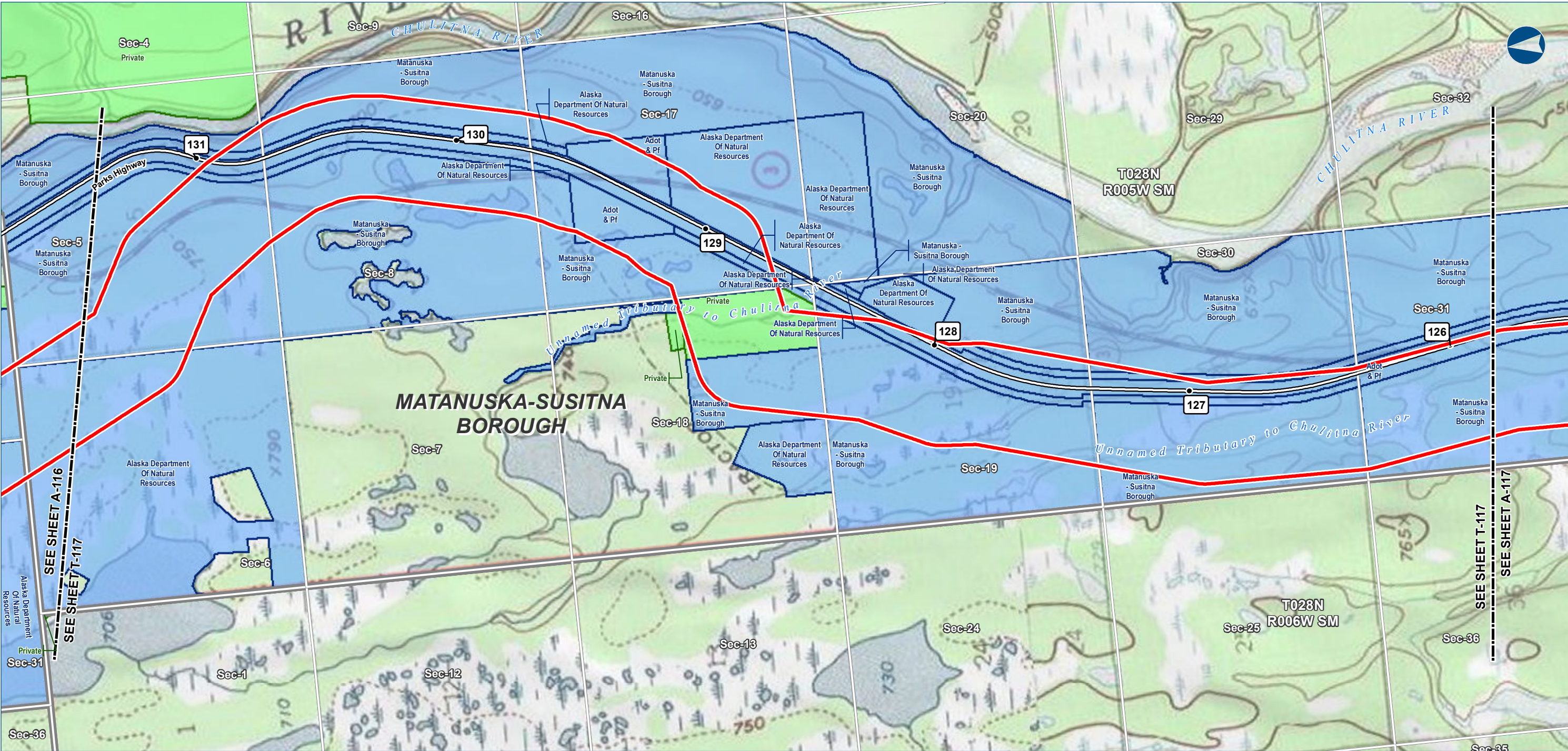
U.S.A.

www.exp.com

BUILDINGS • EARTH & ENVIRONMENT • ENERGY • INDUSTRIAL • INFRASTRUCTURE • SUSTAINABILITY •

**DWG:** LANDOWNER-A-PREF\_BASE-PRE-FEED **SHEET:** A-116





The information contained herein is for informational or planning purposes only. It does not nor should it be deemed to be an offer, request or proposals for rights or occupation of any kind. The Alaska LNG Project Participants and their respective officers, employees and agents, make no warranty, implied or otherwise, nor accept any liability, as to the accuracy or completeness of the information contained in these documents, drawings or electronic files.



**LEGEND**

**Study Corridor - 2,000 ft wide (+/-)**

- Pre-FEED Rev A Base Corridor
- Pre-FEED Rev A Alternate Corridor
- Pt Thomson Transmission Corridor

**17b Easement**

- Pipeline, Oil / Gas
- Road - Existing
- Trail - Existing
- Trail - Proposed

**Managing Authority**

- Federal Ownership
- State Ownership
- Municipal Ownership
- Private Ownership

- Proposed GTP Site
- TAPs (MPs)
- Primary Road
- Secondary Road
- RS2477 Trail
- Borough / Census Area Boundary
- Township
- Section

ALASKA LNG PROJECT Land Ownership - Mainline Corridor		
BOROUGH:	MATANUSKA-SUSITNA	DRAWN BY: CC
STATE:	ALASKA	CHECKED BY: JS
REV. NO.:	REVISION	DATE
0	ISSUED FOR REVIEW	2015-02-07
PRELIMINARY		
1:24,000	0 1/4 1/2 Miles	
DATE: 2015-02-07	PROJECTION: NAD83 STATEPLANE AK 4 5004 FEET	

PREPARED BY:

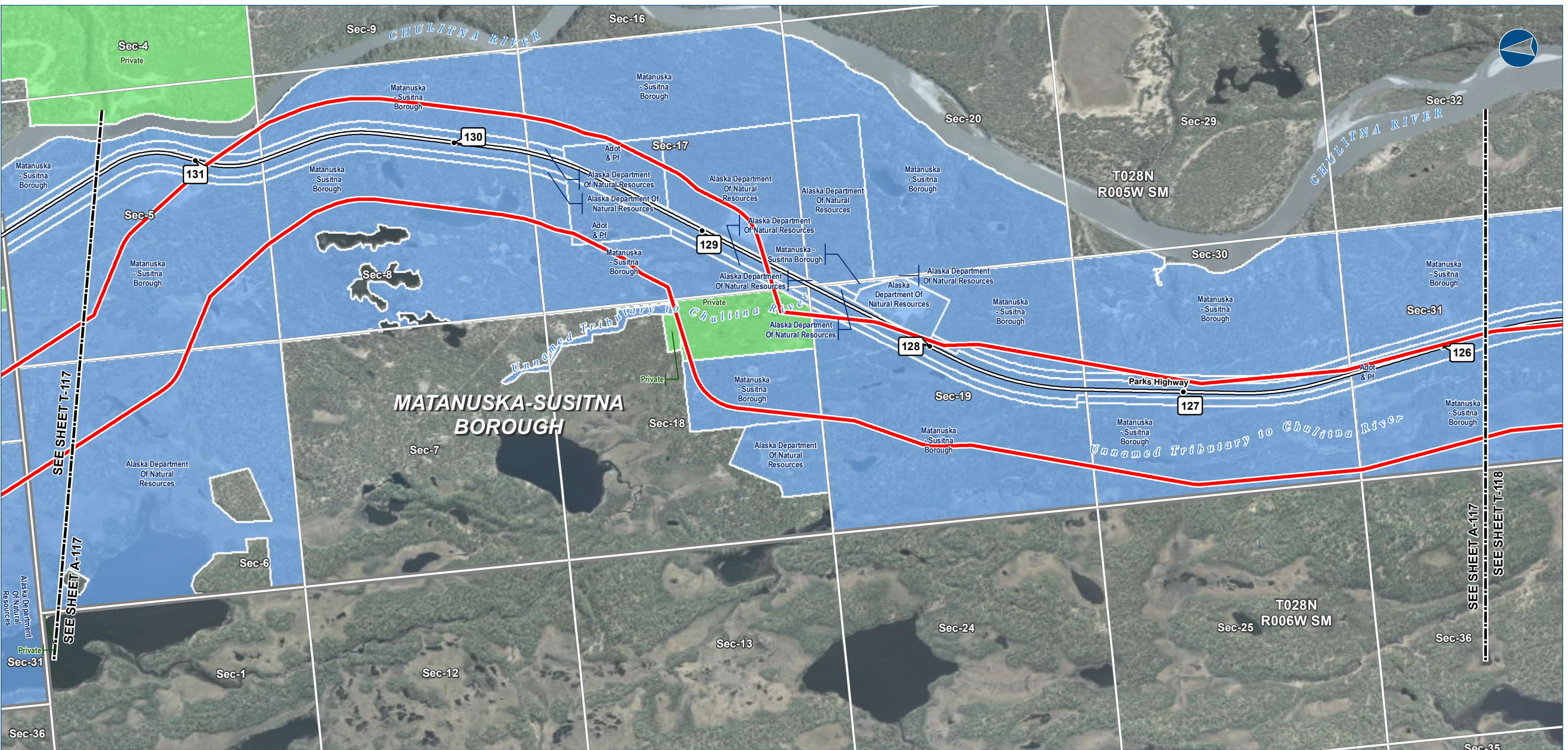
**exp** Energy Services Inc.

t: +1.907.868.1185 | f: 1.907.868.1846  
3800 Centerpoint Dr. Suite 200  
Anchorage, AK 99503  
U.S.A.  
[www.exp.com](http://www.exp.com)

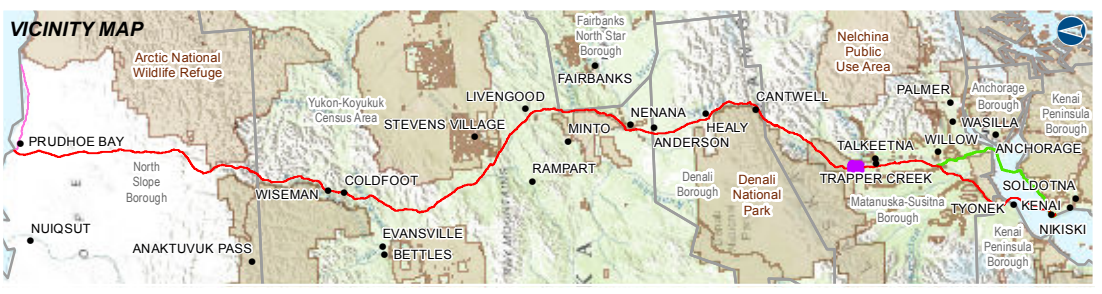
• BUILDINGS • EARTH & ENVIRONMENT • ENERGY •  
• INDUSTRIAL • INFRASTRUCTURE • SUSTAINABILITY •

DWG: LANDOWNER-T-PREF\_BASE-PRE-FEED SHEET: T-117





The information contained herein is for informational or planning purposes only. It does not nor should it be deemed to be an offer, request or proposals for rights or occupation of any kind. The Alaska LNG Project Participants and their respective officers, employees and agents, make no warranty, implied or otherwise, nor accept any liability, as to the accuracy or completeness of the information contained in these documents, drawings or electronic files.



Alaska LNG Project

**LEGEND**

Study Corridor - 2,000 ft wide (+/-)

Pre-FEED Rev A Base Corridor

Pre-FEED Rev A Alternate Corridor

Pt Thomson Transmission Corridor

17b Easement

Pipeline, Oil / Gas

Road - Existing

Trail - Existing

Trail - Proposed

**Managing Authority**

Federal Ownership

State Ownership

Municipal Ownership

Private Ownership

Proposed GTP Site

TAPs (MPs)

Primary Road

Secondary Road

RS2477 Trail

Borough \ Census Area Boundary

Township

Section

ALASKA LNG PROJECT Land Ownership - Mainline Corridor		
BOROUGH:	MATANUSKA-SUSITNA	DRAWN BY: CC
STATE:	ALASKA	CHECKED BY: JS
REV. NO.:	REVISION	DATE
0	ISSUED FOR REVIEW	2015-02-07
PRELIMINARY		
1:24,000	0 1/4 1/2 Miles	
DATE: 2015-02-07	PROJECTION: NAD83 STATEPLANE AK 4 5004 FEET	

PREPARED BY:  
exp Energy Services Inc.  
t: +1.907.868.1185 | f: 1.907.868.1846  
3800 Centerpoint Dr. Suite 200  
Anchorage, AK 99503  
U.S.A.  
www.exp.com

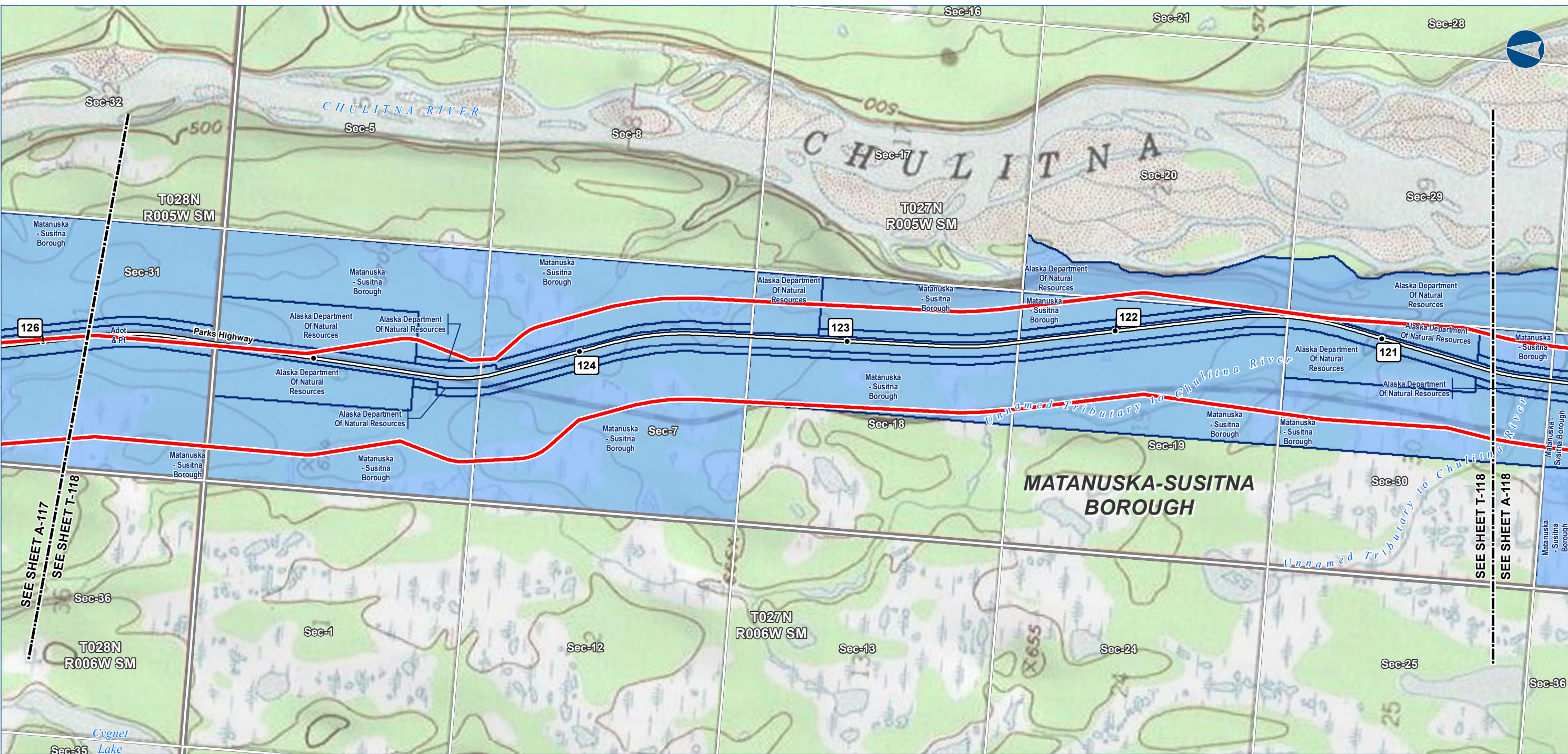
BUILDINGS • EARTH & ENVIRONMENT • ENERGY •

INDUSTRIAL • INFRASTRUCTURE • SUSTAINABILITY •

DWG: LANDOWNER-A-PREF\_BASE-PRE-FEEDSHEET: A-117

\\ptalpzn001\TLH\_Geomatics\Projects\ExxonMobil\SCLNG\Mapping\20150130\_ResourceReport\_Final\FercFiling\04\_MXD\RR8\Pre\_FEED\_RevA-A-LandOwner\_RR8\_PREFRte.mxd





The information contained herein is for informational or planning purposes only. It does not nor should it be deemed to be an offer, request or proposals for rights or occupation of any kind. The Alaska LNG Project Participants and their respective officers, employees and agents, make no warranty, implied or otherwise, nor accept any liability, as to the accuracy or completeness of the information contained in these documents, drawings or electronic files.



Alaska LNG Project

**LEGEND**

Study Corridor - 2,000 ft wide (+/-)

Pre-FEED Rev A Base Corridor

Pre-FEED Rev A Alternate Corridor

Pt Thomson Transmission Corridor

17b Easement

Pipeline, Oil / Gas

Road - Existing

Trail - Existing

Trail - Proposed

Managing Authority

Federal Ownership

State Ownership

Municipal Ownership

Private Ownership

Proposed GTP Site

TAPs (MPs)

Primary Road

Secondary Road

RS2477 Trail

Borough \ Census Area Boundary

Township

Section

ALASKA LNG PROJECT Land Ownership - Mainline Corridor		
BOROUGH:	MATANUSKA-SUSITNA	DRAWN BY: CC
STATE:	ALASKA	CHECKED BY: JS
REV. NO.:	REVISION	DATE
0	ISSUED FOR REVIEW	2015-02-07
PRELIMINARY		
1:24,000	0 1/4 1/2 Miles	
DATE: 2015-02-07	PROJECTION: NAD83 STATEPLANE AK 4 5004 FEET	

PREPARED BY:

exp Energy Services Inc.

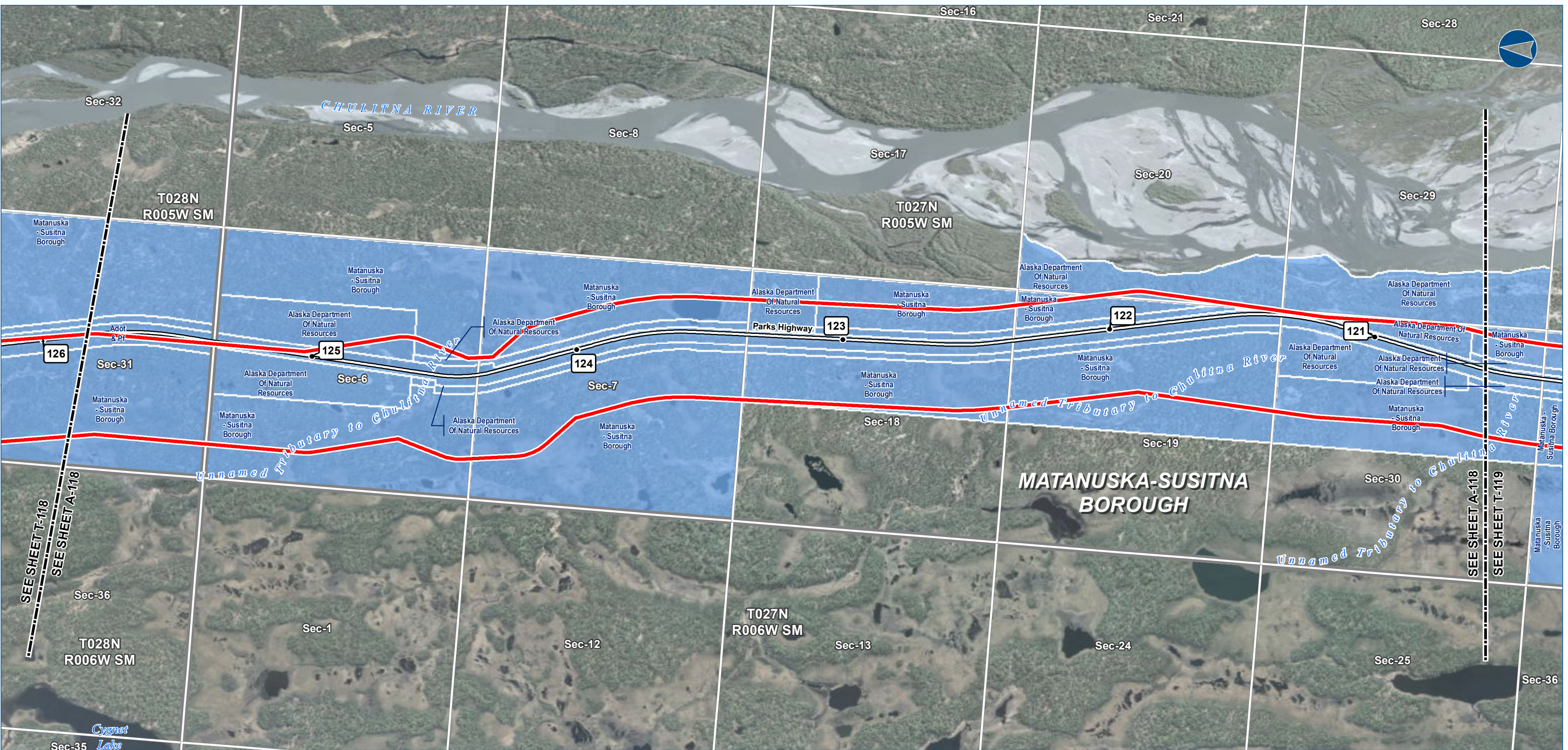
t: +1.907.868.1185 | f: 1.907.868.1846  
3800 Centerpoint Dr. Suite 200  
Anchorage, AK 99503  
U.S.A.  
www.exp.com

BUILDINGS • EARTH & ENVIRONMENT • ENERGY •  
INDUSTRIAL • INFRASTRUCTURE • SUSTAINABILITY •

DWG: LANDOWNER-T-PREF\_BASE-PRE-FEED SHEET: T-118

\\ptalpzn001\TLH\_Geomatics\Projects\ExxonMobil\SCLNG\Mapping\20150130\_ResourceReport\_Final\FercFiling\04\_MXD\RR8\Pre\_FEED\_RevA-T-LandOwner\_RR8\_PREFRte.mxd





The information contained herein is for informational or planning purposes only. It does not nor should it be deemed to be an offer, request or proposals for rights or occupation of any kind. The Alaska LNG Project Participants and their respective officers, employees and agents, make no warranty, implied or otherwise, nor accept any liability, as to the accuracy or completeness of the information contained in these documents, drawings or electronic files.



Alaska LNG Project

**LEGEND**

Study Corridor - 2,000 ft wide (+/-)

Pre-FEED Rev A Base Corridor

Pre-FEED Rev A Alternate Corridor

Pt Thomson Transmission Corridor

17b Easement

Pipeline, Oil / Gas

Road - Existing

Trail - Existing

Trail - Proposed

**Managing Authority**

Federal Ownership

State Ownership

Municipal Ownership

Private Ownership

Proposed GTP Site

TAPs (MPs)

Primary Road

Secondary Road

RS2477 Trail

Borough \ Census Area Boundary

Township

Section

ALASKA LNG PROJECT Land Ownership - Mainline Corridor		
BOROUGH:	MATANUSKA-SUSITNA	DRAWN BY: CC
STATE:	ALASKA	CHECKED BY: JS
REV. NO.:	REVISION	DATE
0	ISSUED FOR REVIEW	2015-02-07
PRELIMINARY		
1:24,000	0 1/4 1/2 Miles	
DATE: 2015-02-07	PROJECTION: NAD83 STATEPLANE AK 4 5004 FEET	

PREPARED BY:  
exp Energy Services Inc.  
t: +1.907.868.1185 | f: +1.907.868.1846  
3800 Centerpoint Dr. Suite 200  
Anchorage, AK 99503  
U.S.A.  
www.exp.com

BUILDINGS • EARTH & ENVIRONMENT • ENERGY •  
INDUSTRIAL • INFRASTRUCTURE • SUSTAINABILITY •

DWG: LANDOWNER-A-PREF\_BASE-PRE-FEEDSHEET: A-118

\\ptalpnz001\TLH\_Geomatics\Projects\ExxonMobil\SCLNGLMapping\20150130\_ResourceReport\_Final\FercFiling\04\_MXD\RR8\Pre\_FEED\_RevA-A-LandOwner\_RR8\_PREFRte.mxd