

**LEGEND**

**HGM Class**

- Flat
- Depressional
- Slope

- Lacustrine Fringe
- Riverine
- N/A
- Mapped Streams

**2014 Field Data**

- Wetland
- Vegetation
- Observation

- Additional Wetlands Mapping
- Aerial Imagery Required
- Pre-Feed Rev A Mile Post (Current)
- Base Route (3/14/2014)

02505007501,000

0100200300

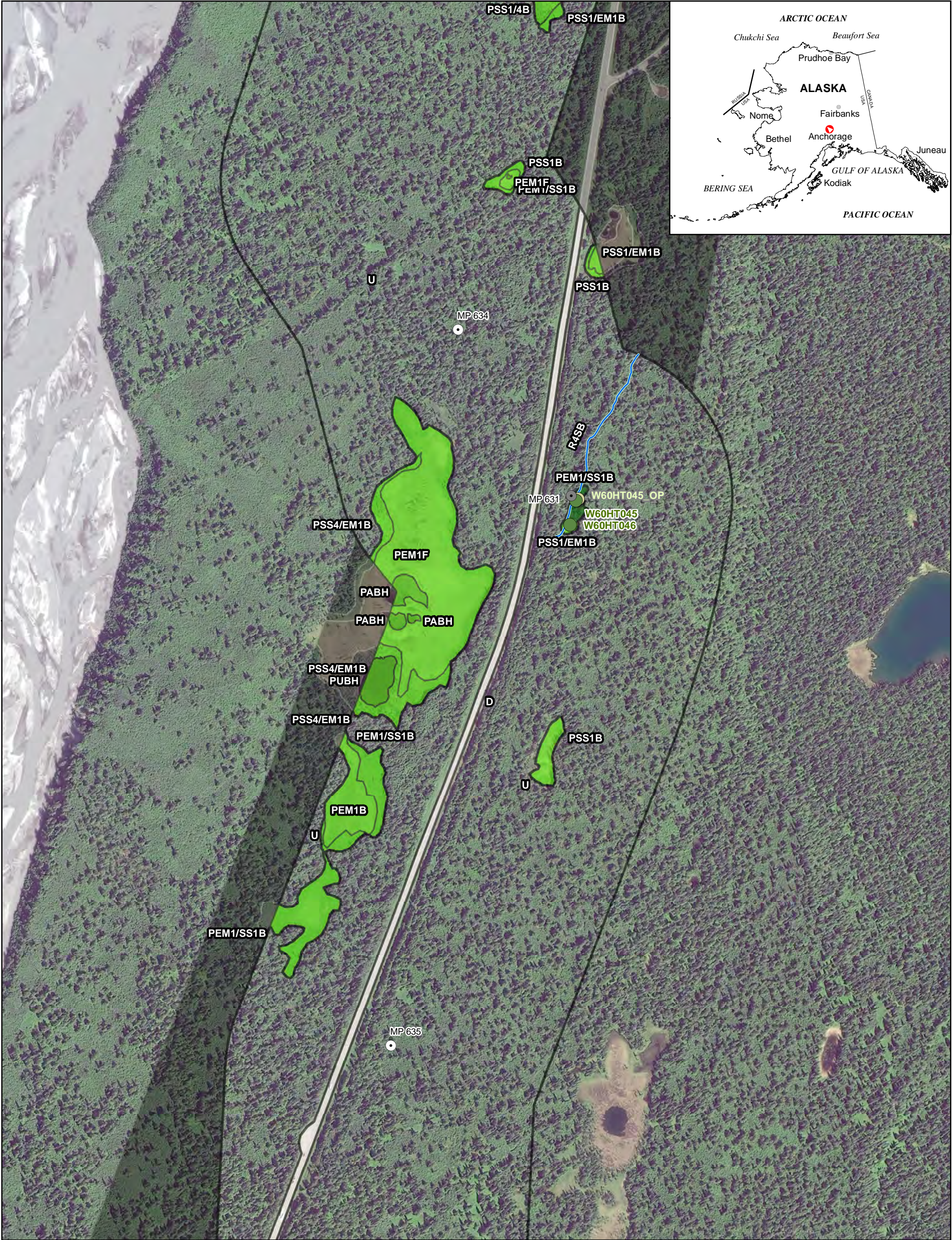
FeetMeters

ALASKA LNG

NOTES:  
Concept Information - Confidential. Produced by Alaska LNG team. The information used to create this product is based on the collected data on the date of issue; it is considered reliable only at the scale at which the data was created and the scale at which the map was published. This drawing is solely prepared for use by the contractual Alaska LNG team partners and the Alaska LNG team assumes no liability to any other party for any representations contained in these drawings. This map must be printed/viewed at full scale (100%) in order for the scale to remain correct.

|               |  |                                    |             |                 |                 |      |
|---------------|--|------------------------------------|-------------|-----------------|-----------------|------|
| DRAWN<br>TCS  |  | ALASKA LNG<br>2014 WETLAND MAPPING |             |                 |                 |      |
| CHECK         |  | PROJECTION                         | DATUM       | CONTRACTOR NAME | MAP NUMBER      | REV. |
| DESIGN<br>TCS |  | AK 4                               | NAD83       | URS ALASKA      | 147 of 205      | A    |
| APPR.         |  | SCALE                              | DATE        | PROJECT NUMBER  | ORIG. PAGE SIZE |      |
|               |  | 1:7,200                            | 13 Nov 2014 | 26221301        | 11 X 17         |      |





LEGEND

HGM Class

Flat

Depressional

Slope

Lacustrine Fringe

Riverine

N/A

Mapped Streams

2014 Field Data

Wetland

Vegetation

Observation

Additional Wetlands Mapping

Aerial Imagery Required

Pre-Feed Rev A Mile Post (Current)

Base Route (3/14/2014)

ALASKA LNG

NOTES:  
Concept Information - Confidential. Produced by Alaska LNG team. The information used to create this product is based on the collected data on the date of issue; it is considered reliable only at the scale at which the data was created and the scale at which the map was published. This drawing is solely prepared for use by the contractual Alaska LNG team partners and the Alaska LNG team assumes no liability to any other party for any representations contained in these drawings. This map must be printed/viewed at full scale (100%) in order for the scale to remain correct.

DRAWN  
TCS

CHECK

DESIGN  
TCS

APPR.

ALASKA LNG  
2014 WETLAND MAPPING

|            |             |                 |                |      |
|------------|-------------|-----------------|----------------|------|
| PROJECTION | DATUM       | CONTRACTOR NAME | MAP NUMBER     | REV. |
| AK 4       | NAD83       | URS ALASKA      | 148 of 205     | A    |
| SCALE      | DATE        | PROJECT NUMBER  | ORIG.PAGE SIZE |      |
| 1:7,200    | 13 Nov 2014 | 26221301        | 11 X 17        |      |

Feet

0 250 500 750 1,000

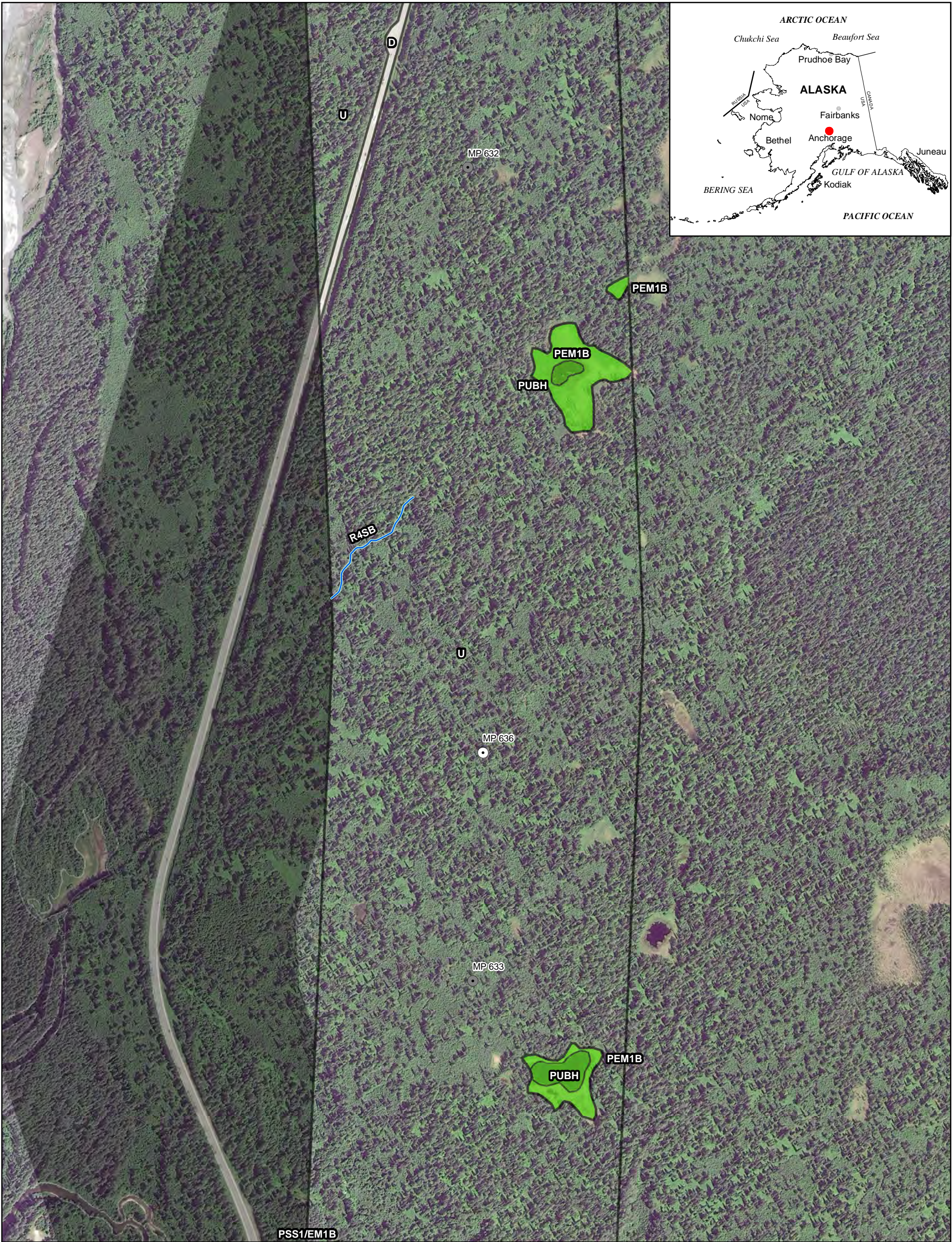
Meters

0 100 200 300

N

I:\26221163 SCLNG Studies\10 - MXD\2014 Reporting\Wetlands\2014\_Wetlands\_Mapbook.mxd





**LEGEND**

**HGM Class**

Flat

Depressional

Slope

Lacustrine Fringe

Riverine

N/A

Mapped Streams

**2014 Field Data**

Wetland

Vegetation

Observation

Additional Wetlands Mapping

Aerial Imagery Required

Pre-Feed Rev A Mile Post (Current)

Base Route (3/14/2014)

0

250

500

750

1,000

0

100

200

300

Feet

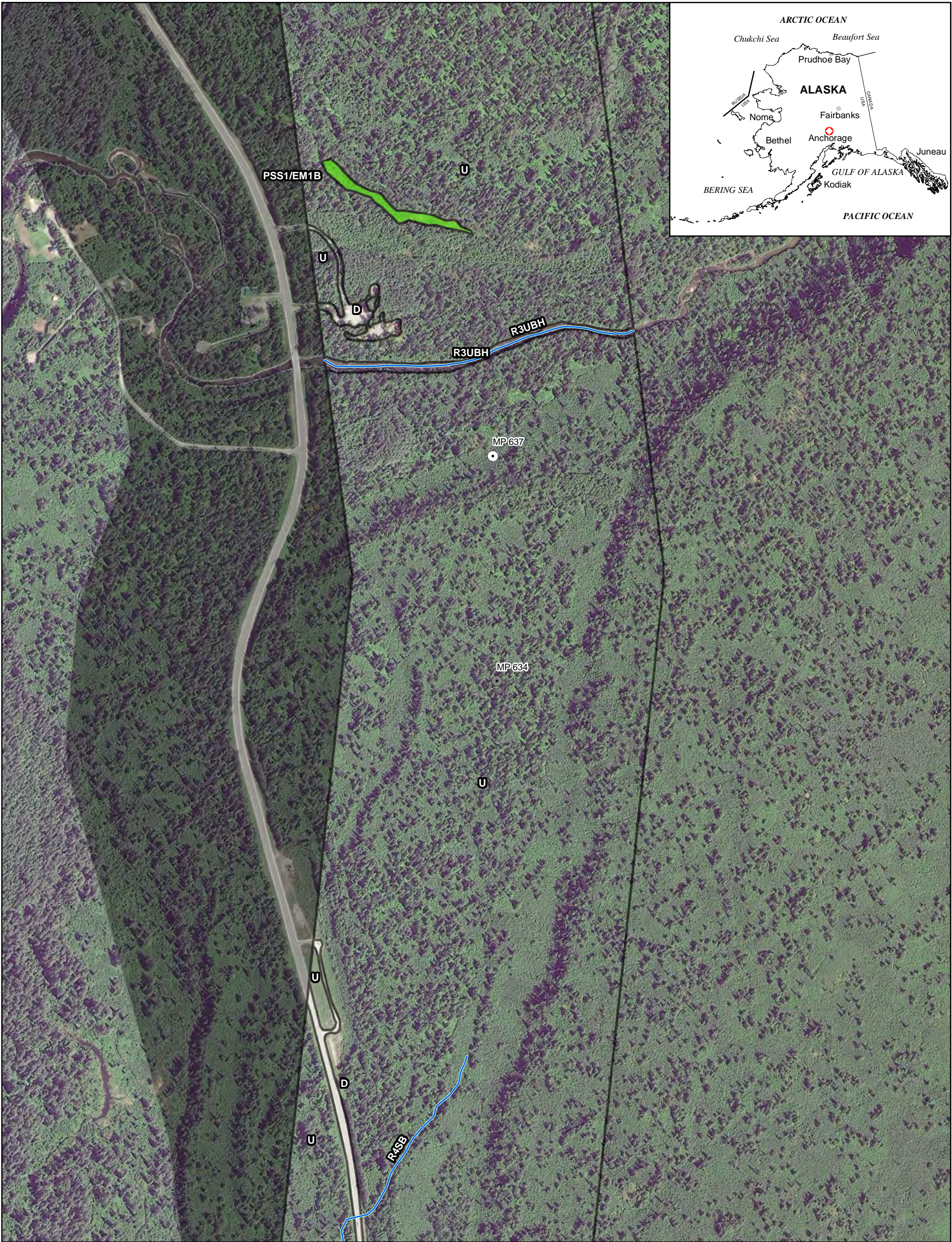
Meters

N

|   |  |               |  |                                    |             |                 |                |      |
|---|--|---------------|--|------------------------------------|-------------|-----------------|----------------|------|
| ALASKA LNG  |  | DRAWN<br>TCS  |  | ALASKA LNG<br>2014 WETLAND MAPPING |             |                 |                |      |
| NOTES:<br>Concept Information - Confidential. Produced by Alaska LNG team. The information used to create this product is based on the collected data on the date of issue; it is considered reliable only at the scale at which the data was created and the scale at which the map was published. This drawing is solely prepared for use by the contractual Alaska LNG team partners and the Alaska LNG team assumes no liability to any other party for any representations contained in these drawings. This map must be printed/viewed at full scale (100%) in order for the scale to remain correct. |  | CHECK         |  | PROJECTION                         | DATUM       | CONTRACTOR NAME | MAP NUMBER     | REV. |
|   |  | DESIGN<br>TCS |  | AK 4                               | NAD83       | URS ALASKA      | 149 of 205     | A    |
|   |  | APPR.         |  | SCALE                              | DATE        | PROJECT NUMBER  | ORIG.PAGE SIZE |      |
|   |  |               |  | 1:7,200                            | 13 Nov 2014 | 26221301        | 11 X 17        |      |

I:\26221163 SCLNG Studies\10 - MXD\2014 Reporting\Wetlands\2014 Wetlands Mapbook.mxd





**LEGEND**

**HGM Class**

- Flat
- Depressional
- Slope

- Lacustrine Fringe
- Riverine
- N/A
- Mapped Streams

**2014 Field Data**

- Wetland
- Vegetation
- Observation

- Additional Wetlands Mapping
- Aerial Imagery Required
- Pre-Feed Rev A Mile Post (Current)
- Base Route (3/14/2014)

02505007501,000

0100200300

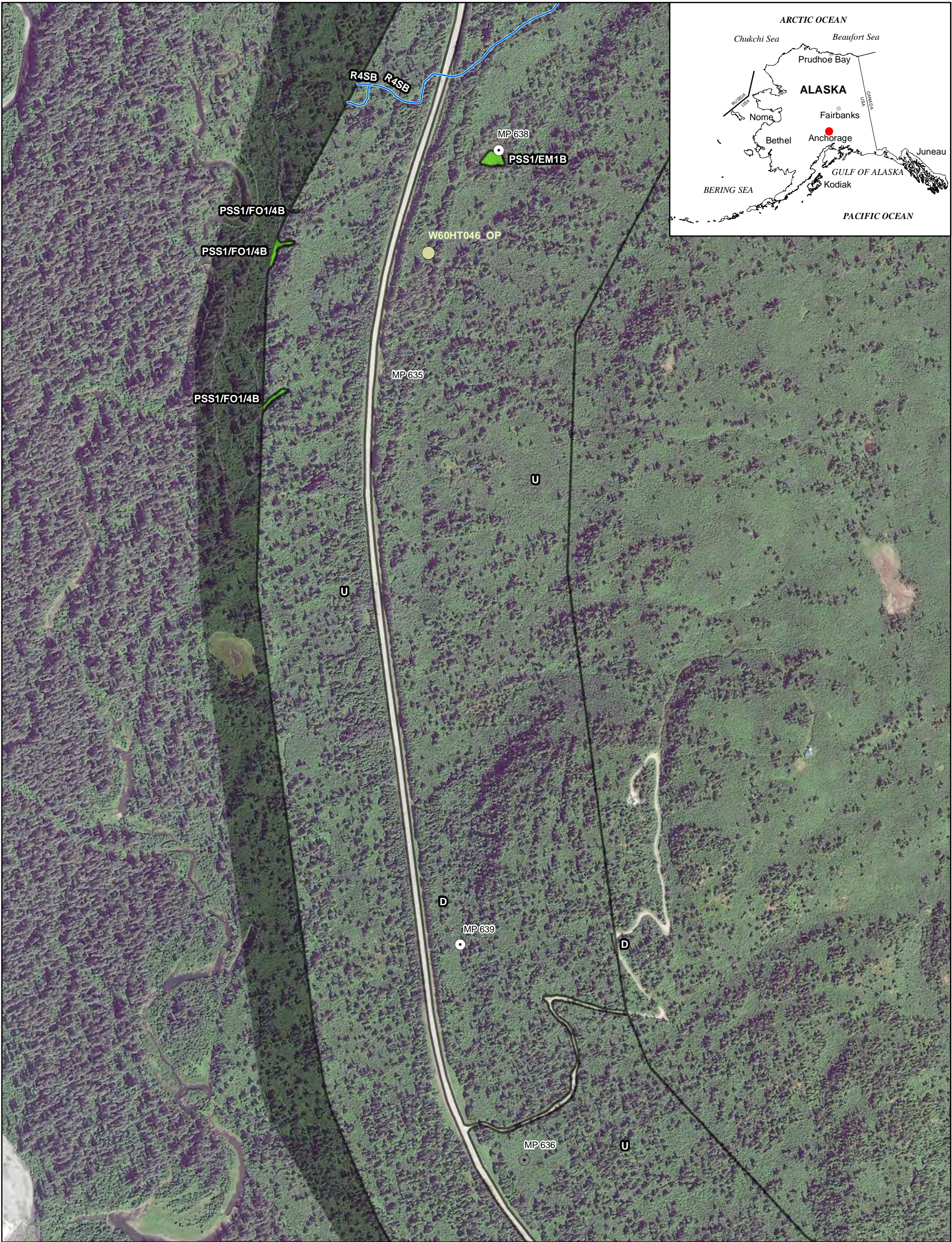
FeetMeters

N

|   |  |  |  |                                    |                |  |                 |
|---|--|--|--|------------------------------------|----------------|--|-----------------|
| ALASKA LNG  |  |  |  | ALASKA LNG<br>2014 WETLAND MAPPING |                |  |                 |
| <div>NOTES:<br/>Concept Information - Confidential. Produced by Alaska LNG team. The information used to create this product is based on the collected data on the date of issue; it is considered reliable only at the scale at which the data was created and the scale at which the map was published. This drawing is solely prepared for use by the contractual Alaska LNG team partners and the Alaska LNG team assumes no liability to any other party for any representations contained in these drawings. This map must be printed/viewed at full scale (100%) in order for the scale to remain correct.</div> |  |  |  | <div>DRAWN<br/>TCS</div>           | PROJECTION     |  |                 |
|   |  |  |  | <div>CHECK</div>                   | AK 4           |  |                 |
|   |  |  |  | <div>DESIGN<br/>TCS</div>          | NAD83          |  |                 |
|   |  |  |  | <div>APPR.</div>                   | URS ALASKA     |  |                 |
|   |  |  |  |                                    | MAP NUMBER     |  | REV.            |
|   |  |  |  |                                    | 150 of 205     |  | A               |
|   |  |  |  |                                    | SCALE          |  | DATE            |
|   |  |  |  |                                    | 1:7,200        |  | 13 Nov 2014     |
|   |  |  |  |                                    | PROJECT NUMBER |  | ORIG. PAGE SIZE |
|   |  |  |  |                                    | 26221301       |  | 11 X 17         |

I:\26221163 SCLNG Studies\10 - Geospatial\10.06 - MXD\2014 Reporting\Wetlands\2014\_Wetlands\_Mapbook.mxd





**LEGEND**

**HGM Class**

Flat

Depressional

Slope

Lacustrine Fringe

Riverine

N/A

Mapped Streams

**2014 Field Data**

Wetland

Vegetation

Observation

Additional Wetlands Mapping

Aerial Imagery Required

Pre-Feed Rev A Mile Post (Current)

Base Route (3/14/2014)

02505007501,000

0100200300

Feet

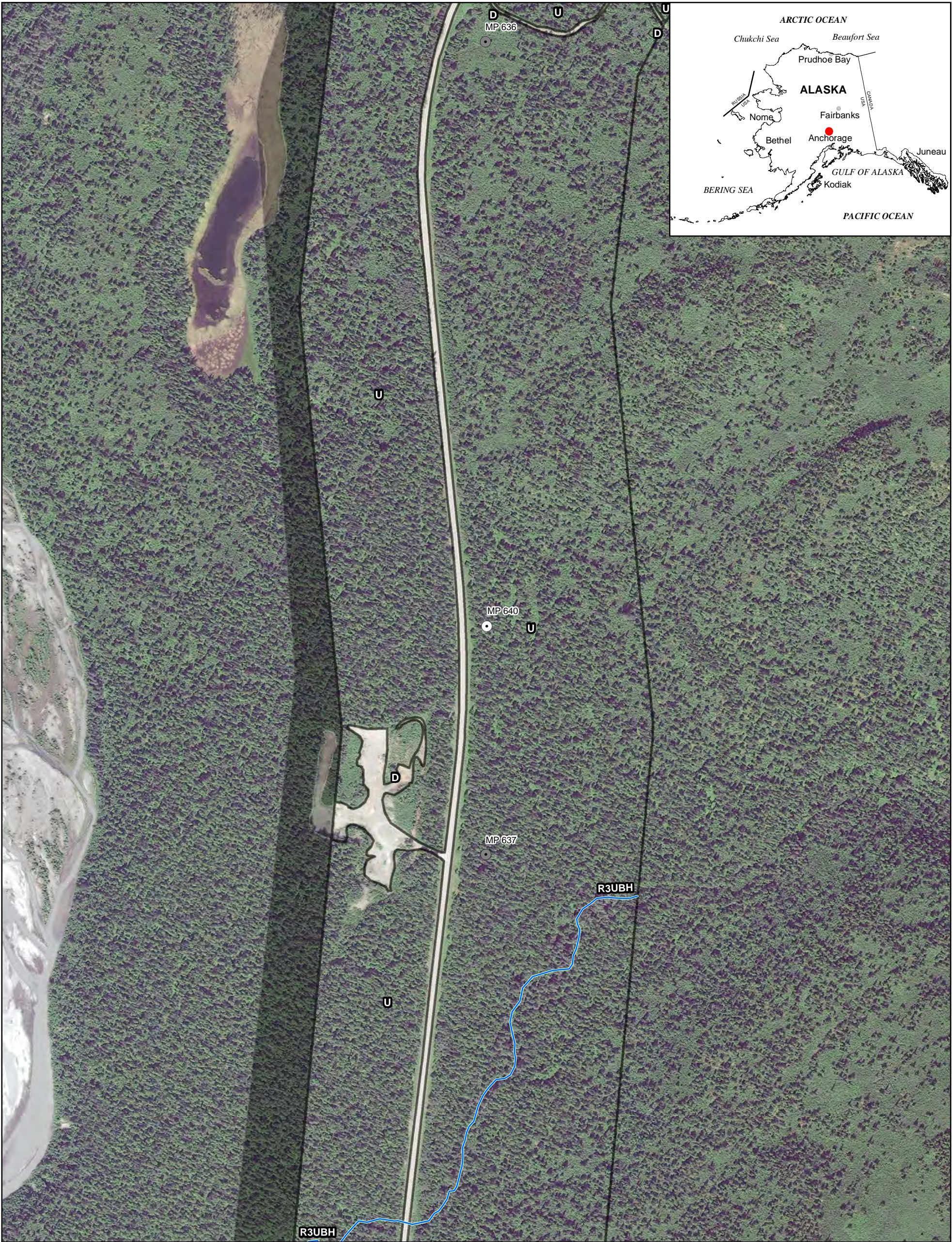
Meters

N

|   |  |  |  |                                    |                 |  |             |
|---|--|--|--|------------------------------------|-----------------|--|-------------|
| ALASKA LNG  |  |  |  | ALASKA LNG<br>2014 WETLAND MAPPING |                 |  |             |
| <div>NOTES:<br/>Concept Information - Confidential. Produced by Alaska LNG team. The information used to create this product is based on the collected data on the date of issue; it is considered reliable only at the scale at which the data was created and the scale at which the map was published. This drawing is solely prepared for use by the contractual Alaska LNG team partners and the Alaska LNG team assumes no liability to any other party for any representations contained in these drawings. This map must be printed/viewed at full scale (100%) in order for the scale to remain correct.</div> |  |  |  | <div>DRAWN<br/>TCS</div>           | PROJECTION      |  |             |
|   |  |  |  | <div>CHECK</div>                   | AK 4            |  |             |
|   |  |  |  | <div>DESIGN<br/>TCS</div>          | NAD83           |  |             |
|   |  |  |  | <div>APPR.</div>                   | URS ALASKA      |  |             |
| SCALE   |  |  |  | 1:7,200                            | DATE            |  | 13 Nov 2014 |
| PROJECT NUMBER  |  |  |  | 26221301                           | ORIG. PAGE SIZE |  | 11 X 17     |
| MAP NUMBER  |  |  |  | 151 of 205                         | REV.            |  |             |
|   |  |  |  |                                    | A               |  |             |

I:\26221163 SCLNG Studies\10 - MXD\2014 Reporting\Wetlands\2014 Wetlands Mapbook.mxd





**LEGEND**

**HGM Class**  

Flat

Depressional

Slope

Lacustrine Fringe

Riverine

N/A

Mapped Streams

**2014 Field Data**  

Wetland

Vegetation

Observation

Additional Wetlands Mapping

Aerial Imagery Required

Pre-Feed Rev A Mile Post (Current)

Base Route (3/14/2014)

02505007501,000

0100200300

Feet

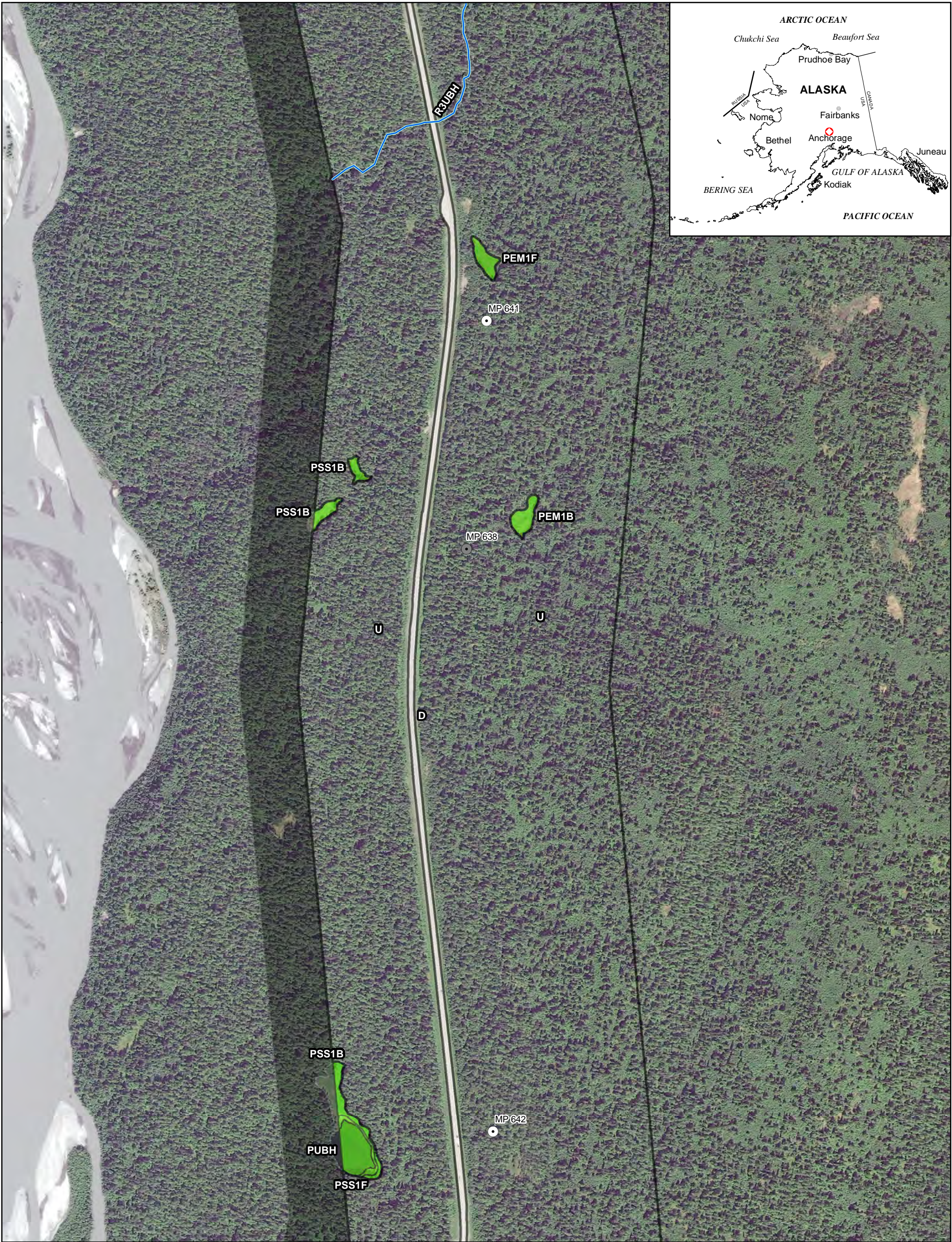
Meters

N

|   |  |               |  |                                    |             |                 |                 |      |
|---|--|---------------|--|------------------------------------|-------------|-----------------|-----------------|------|
| ALASKA LNG  |  | DRAWN<br>TCS  |  | ALASKA LNG<br>2014 WETLAND MAPPING |             |                 |                 |      |
| NOTES:<br>Concept Information - Confidential. Produced by Alaska LNG team. The information used to create this product is based on the collected data on the date of issue; it is considered reliable only at the scale at which the data was created and the scale at which the map was published. This drawing is solely prepared for use by the contractual Alaska LNG team partners and the Alaska LNG team assumes no liability to any other party for any representations contained in these drawings. This map must be printed/viewed at full scale (100%) in order for the scale to remain correct. |  | CHECK         |  | PROJECTION                         | DATUM       | CONTRACTOR NAME | MAP NUMBER      | REV. |
|   |  | DESIGN<br>TCS |  | AK 4                               | NAD83       | URS ALASKA      | 152 of 205      | A    |
|   |  | APPR.         |  | SCALE                              | DATE        | PROJECT NUMBER  | ORIG. PAGE SIZE |      |
|   |  |               |  | 1:7,200                            | 13 Nov 2014 | 26221301        | 11 X 17         |      |

I:\26221163 SCLNG Studies\10 - Geospatial\10.06 - MXD\2014 Reporting\Wetlands\2014\_Wetlands\_Mapbook.mxd





Flat

Depressional

Slope

Lacustrine Fringe

Riverine

N/A

Mapped Streams

2014 Field Data

Wetland

Vegetation

Observation

Additional Wetlands Mapping

Aerial Imagery Required

Pre-Feed Rev A Mile Post (Current)

Base Route (3/14/2014)

0

250

500

750

1,000

0

100

200

300

Feet

Meters

N

ALASKA LNG

NOTES:

Concept Information - Confidential. Produced by Alaska LNG team. The information used to create this product is based on the collected data on the date of issue; it is considered reliable only at the scale at which the data was created and the scale at which the map was published. This drawing is solely prepared for use by the contractual Alaska LNG team partners and the Alaska LNG team assumes no liability to any other party for any representations contained in these drawings. This map must be printed/viewed at full scale (100%) in order for the scale to remain correct.

DRAWN

TCS

CHECK

DESIGN

TCS

APPR.

PROJECTION

AK 4

DATUM

NAD83

CONTRACTOR NAME

URS ALASKA

MAP NUMBER

153 of 205

REV.

A

SCALE

1:7,200

DATE

13 Nov 2014

PROJECT NUMBER

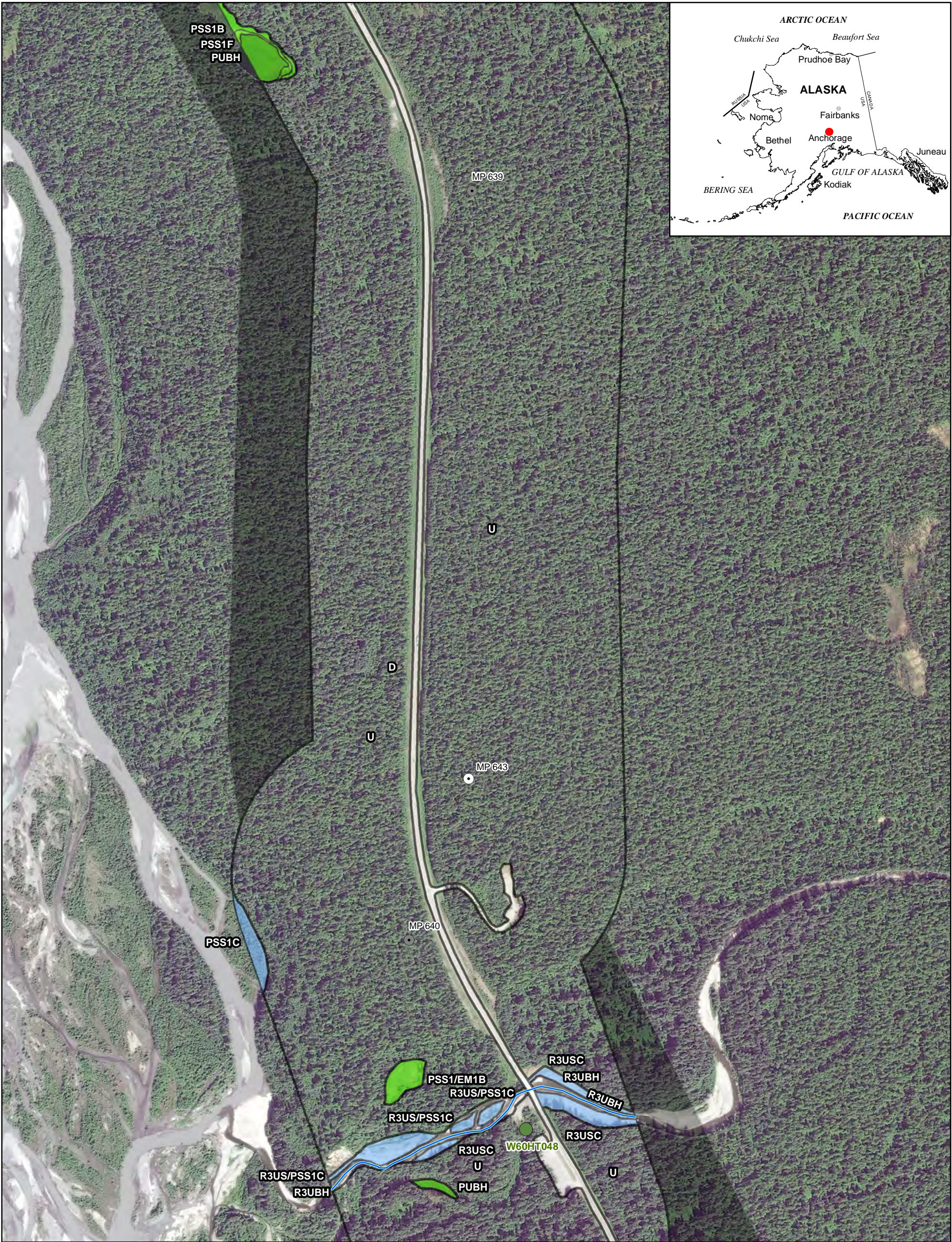
26221301

ORIG.PAGE SIZE

11 X 17

I:\26221\63 SCLNG Studies\10 - MXD\2014 Reporting\Wetlands\2014 Wetlands Mapbook.mxd





**LEGEND**

**HGM Class**

- Flat
- Depressional
- Slope

- Lacustrine Fringe
- Riverine
- N/A
- Mapped Streams

**2014 Field Data**

- Wetland
- Vegetation
- Observation

- Additional Wetlands Mapping
- Aerial Imagery Required
- Pre-Feed Rev A Mile Post (Current)
- Base Route (3/14/2014)

02505007501,000

0100200300

Feet

0100200300

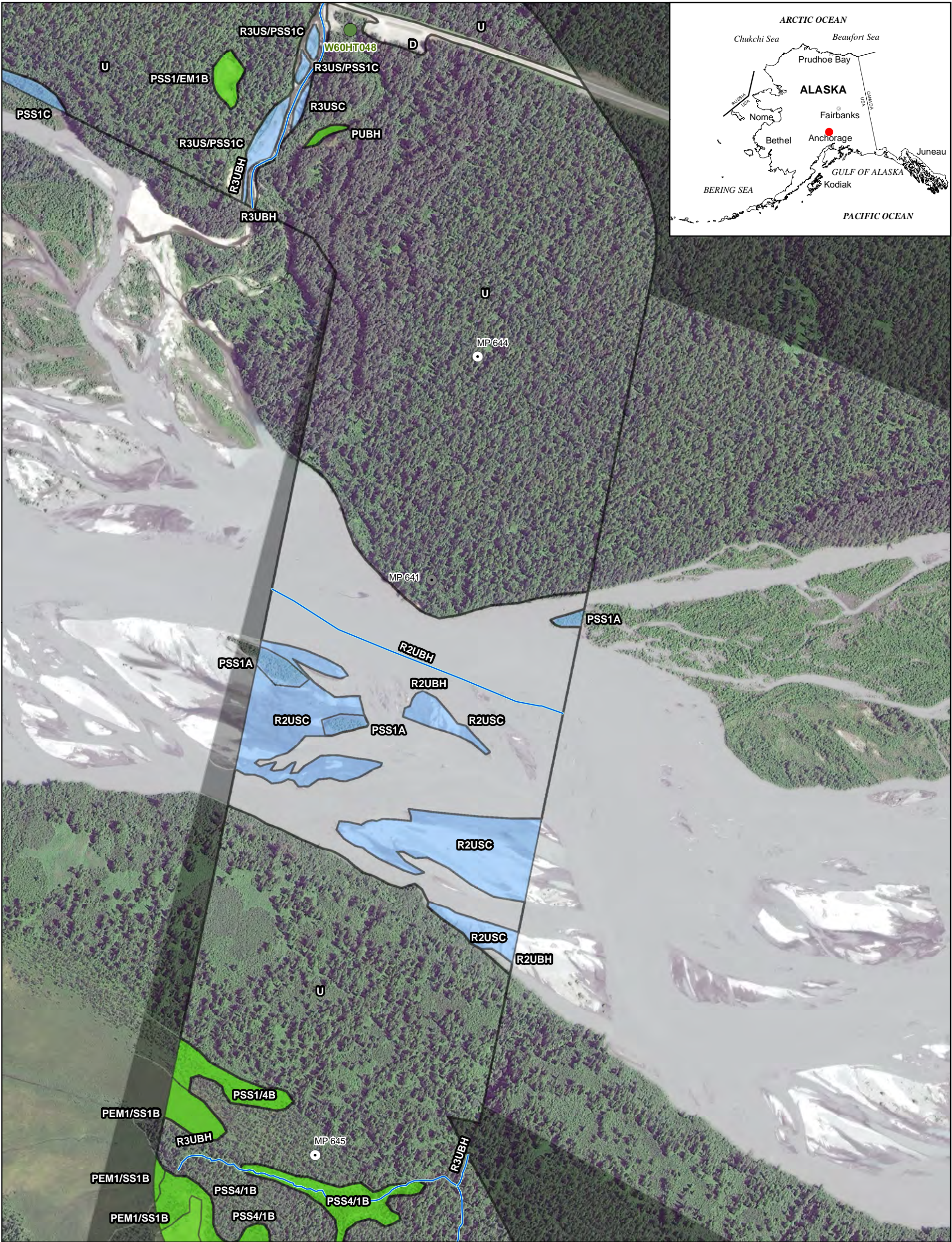
0

Meters

|  |  |                           |  |                                    |  |             |                 |  |                 |      |
|--|--|---------------------------|--|------------------------------------|--|-------------|-----------------|--|-----------------|------|
| ALASKA LNG   |  | <div>DRAWN<br/>TCS</div>  |  | ALASKA LNG<br>2014 WETLAND MAPPING |  |             |                 |  |                 |      |
| <p>NOTES:</p> <p>Concept Information - Confidential. Produced by Alaska LNG team. The information used to create this product is based on the collected data on the date of issue; it is considered reliable only at the scale at which the data was created and the scale at which the map was published. This drawing is solely prepared for use by the contractual Alaska LNG team partners and the Alaska LNG team assumes no liability to any other party for any representations contained in these drawings. This map must be printed/viewed at full scale (100%) in order for the scale to remain correct.</p> |  | <div>CHECK</div>          |  | PROJECTION                         |  | DATUM       | CONTRACTOR NAME |  | MAP NUMBER      | REV. |
|  |  | <div>DESIGN<br/>TCS</div> |  | AK 4                               |  | NAD83       | URS ALASKA      |  | 154 of 205      | A    |
|  |  | <div>APPR.</div>          |  | SCALE                              |  | DATE        | PROJECT NUMBER  |  | ORIG. PAGE SIZE |      |
|  |  |                           |  | 1:7,200                            |  | 13 Nov 2014 | 26221301        |  | 11 X 17         |      |

I:\26221163 SCLNG Studies\10 - Geospatial\10.06 - MXD\2014 Reporting\Wetlands\2014 - Wetlands\_Mapbook.mxd





**LEGEND**

**HGM Class**

- Flat
- Depressional
- Slope

- Lacustrine Fringe
- Riverine
- N/A
- Mapped Streams

**2014 Field Data**

- Wetland
- Vegetation
- Observation

- Additional Wetlands Mapping
- Aerial Imagery Required
- Pre-Feed Rev A Mile Post (Current)
- Base Route (3/14/2014)

02505007501,000

0100200300

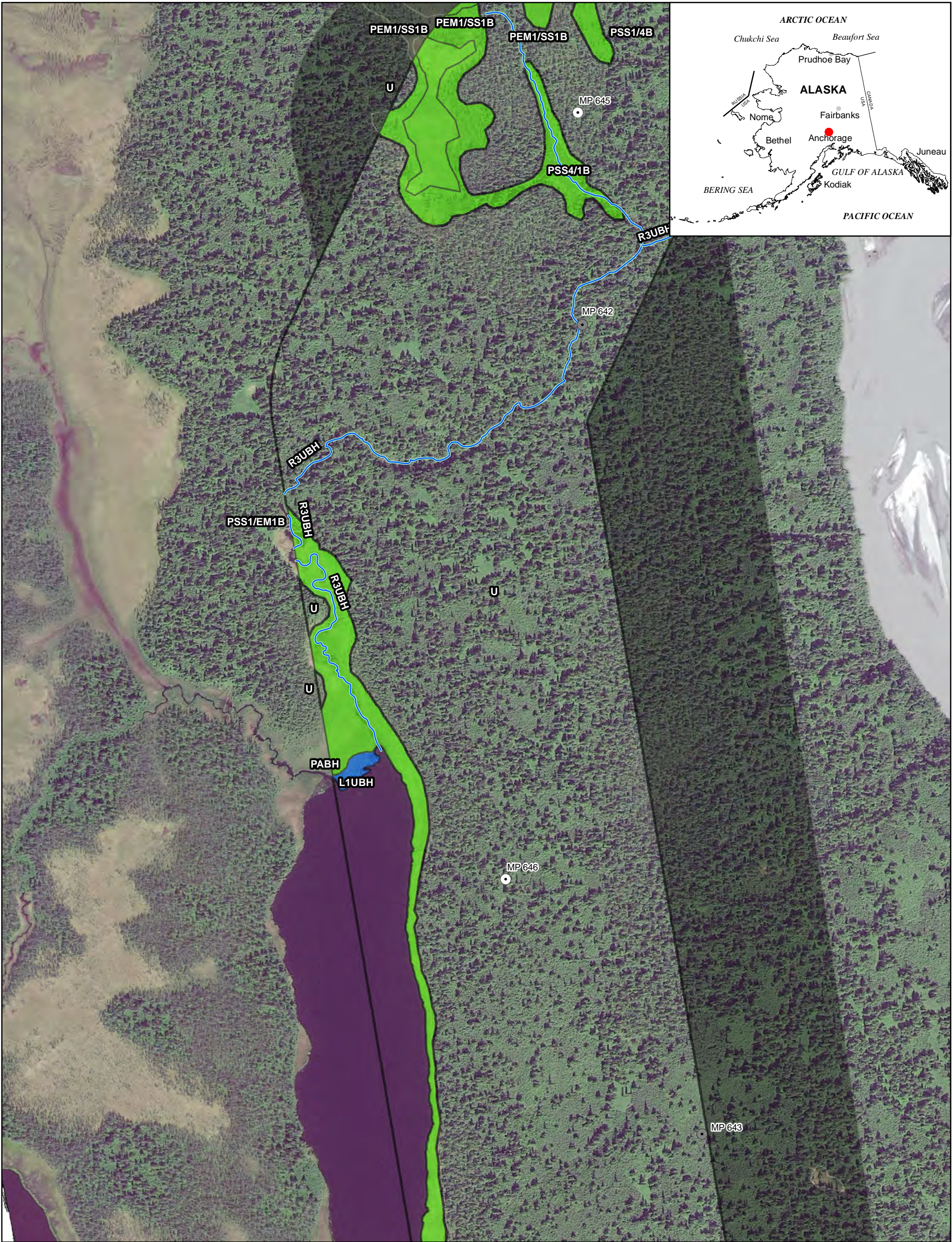
FeetMeters

ALASKA LNG

NOTES:  
Concept Information - Confidential. Produced by Alaska LNG team. The information used to create this product is based on the collected data on the date of issue; it is considered reliable only at the scale at which the data was created and the scale at which the map was published. This drawing is solely prepared for use by the contractual Alaska LNG team partners and the Alaska LNG team assumes no liability to any other party for any representations contained in these drawings. This map must be printed/viewed at full scale (100%) in order for the scale to remain correct.

|               |  |                                    |             |                 |                 |      |
|---------------|--|------------------------------------|-------------|-----------------|-----------------|------|
| DRAWN<br>TCS  |  | ALASKA LNG<br>2014 WETLAND MAPPING |             |                 |                 |      |
| CHECK         |  | PROJECTION                         | DATUM       | CONTRACTOR NAME | MAP NUMBER      | REV. |
| DESIGN<br>TCS |  | AK 4                               | NAD83       | URS ALASKA      | 155 of 205      | A    |
| APPR.         |  | SCALE                              | DATE        | PROJECT NUMBER  | ORIG. PAGE SIZE |      |
|               |  | 1:7,200                            | 13 Nov 2014 | 26221301        | 11 X 17         |      |





LEGEND

HGM Class

Flat

Depressional

Slope

Lacustrine Fringe

Riverine

N/A

Mapped Streams

2014 Field Data

Wetland

Vegetation

Observation

Additional Wetlands Mapping

Aerial Imagery Required

Pre-Feed Rev A Mile Post (Current)

Base Route (3/14/2014)

02505007501,000

0100200300

Feet

Meters

N

ALASKA LNG

NOTES:  
Concept Information - Confidential. Produced by Alaska LNG team. The information used to create this product is based on the collected data on the date of issue; it is considered reliable only at the scale at which the data was created and the scale at which the map was published. This drawing is solely prepared for use by the contractual Alaska LNG team partners and the Alaska LNG team assumes no liability to any other party for any representations contained in these drawings. This map must be printed/viewed at full scale (100%) in order for the scale to remain correct.

DRAWN  
TCS

CHECK

DESIGN  
TCS

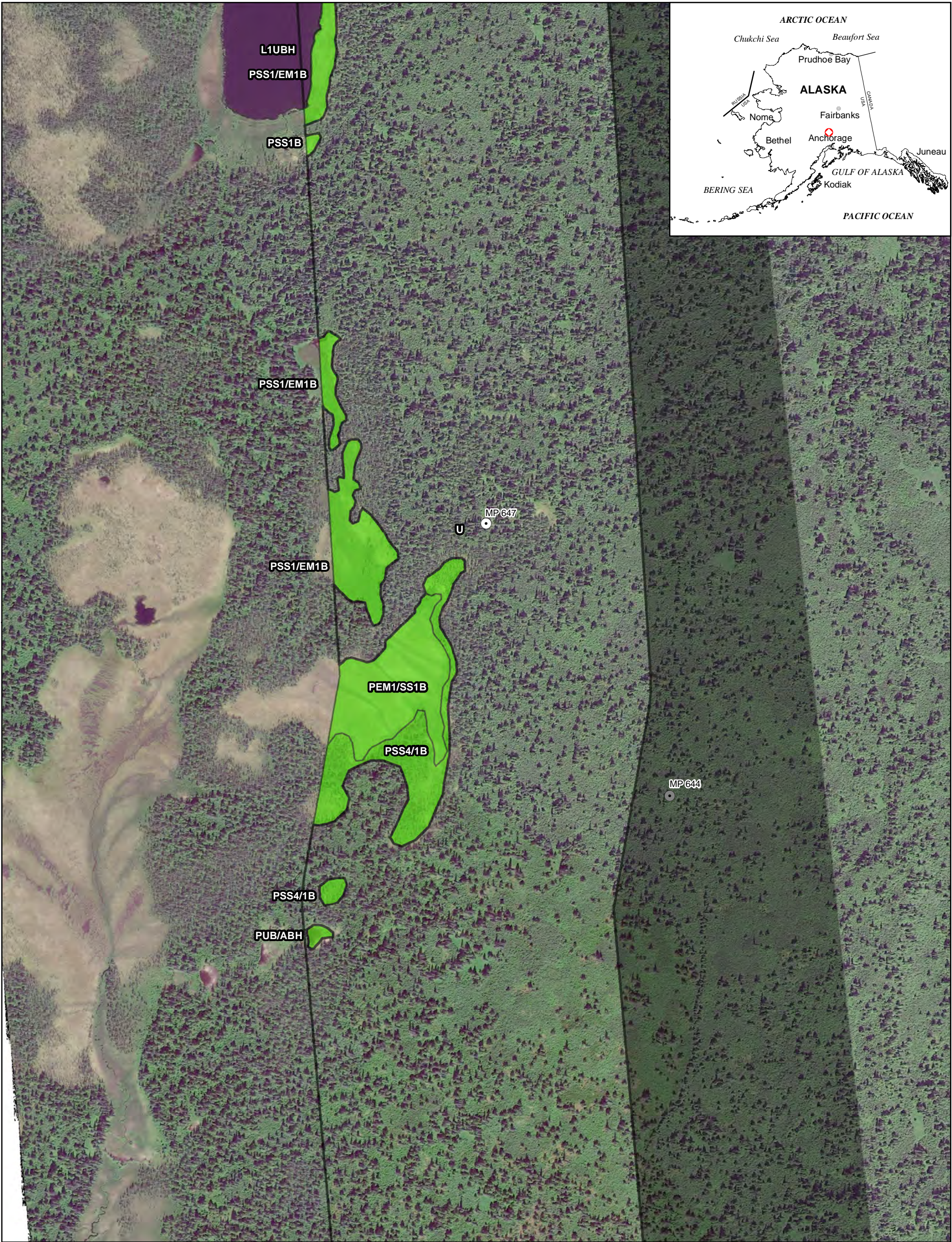
APPR.

ALASKA LNG  
2014 WETLAND MAPPING

|            |             |                 |                |      |
|------------|-------------|-----------------|----------------|------|
| PROJECTION | DATUM       | CONTRACTOR NAME | MAP NUMBER     | REV. |
| AK 4       | NAD83       | URS ALASKA      | 156 of 205     | A    |
| SCALE      | DATE        | PROJECT NUMBER  | ORIG.PAGE SIZE |      |
| 1:7,200    | 13 Nov 2014 | 26221301        | 11 X 17        |      |

I:\26221163 SCLNG Studies\10 - MXD\2014 Reporting\Wetlands\2014 Wetlands\_Mapbook.mxd





**LEGEND**

**HGM Class**

Flat

Depressional

Slope

Lacustrine Fringe

Riverine

N/A

Mapped Streams

**2014 Field Data**

Wetland

Vegetation

Observation

Additional Wetlands Mapping

Aerial Imagery Required

Pre-Feed Rev A Mile Post (Current)

Base Route (3/14/2014)

02505007501,000

0100200300

Feet

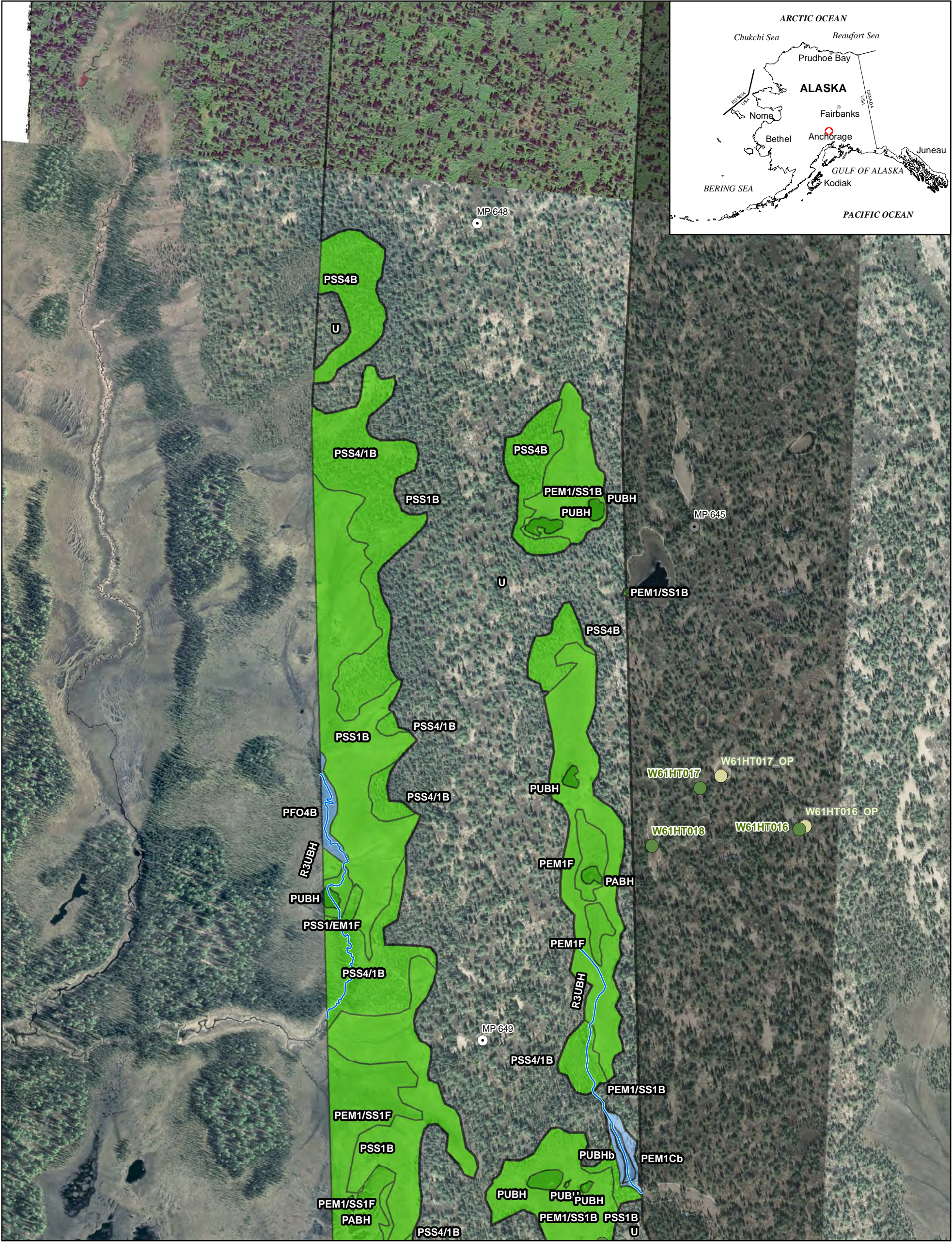
Meters

N

|   |  |               |  |                                    |                     |                            |                           |      |
|---|--|---------------|--|------------------------------------|---------------------|----------------------------|---------------------------|------|
| ALASKA LNG  |  | DRAWN<br>TCS  |  | ALASKA LNG<br>2014 WETLAND MAPPING |                     |                            |                           |      |
| NOTES:<br>Concept Information - Confidential. Produced by Alaska LNG team. The information used to create this product is based on the collected data on the date of issue; it is considered reliable only at the scale at which the data was created and the scale at which the map was published. This drawing is solely prepared for use by the contractual Alaska LNG team partners and the Alaska LNG team assumes no liability to any other party for any representations contained in these drawings. This map must be printed/viewed at full scale (100%) in order for the scale to remain correct. |  | CHECK         |  | PROJECTION                         | DATUM               | CONTRACTOR NAME            | MAP NUMBER                | REV. |
|   |  | DESIGN<br>TCS |  | AK 4                               | NAD83               | URS ALASKA                 | 157 of 205                | A    |
|   |  | APPR.         |  | SCALE<br>1:7,200                   | DATE<br>13 Nov 2014 | PROJECT NUMBER<br>26221301 | ORIG.PAGE SIZE<br>11 X 17 |      |

I:\26221163 SCLNG Studies\10 - Geospatial\10.06 - MXD\2014 Reporting\Wetlands\2014\_Wetlands\_Mapbook.mxd





**LEGEND**

**HGM Class**

- Flat
- Depressional
- Slope

- Lacustrine Fringe
- Riverine
- N/A
- Mapped Streams

**2014 Field Data**

- Wetland
- Vegetation
- Observation

- Additional Wetlands Mapping
- Aerial Imagery Required
- Pre-Feed Rev A Mile Post (Current)
- Base Route (3/14/2014)

02505007501,000

0100200300

FeetMeters

N

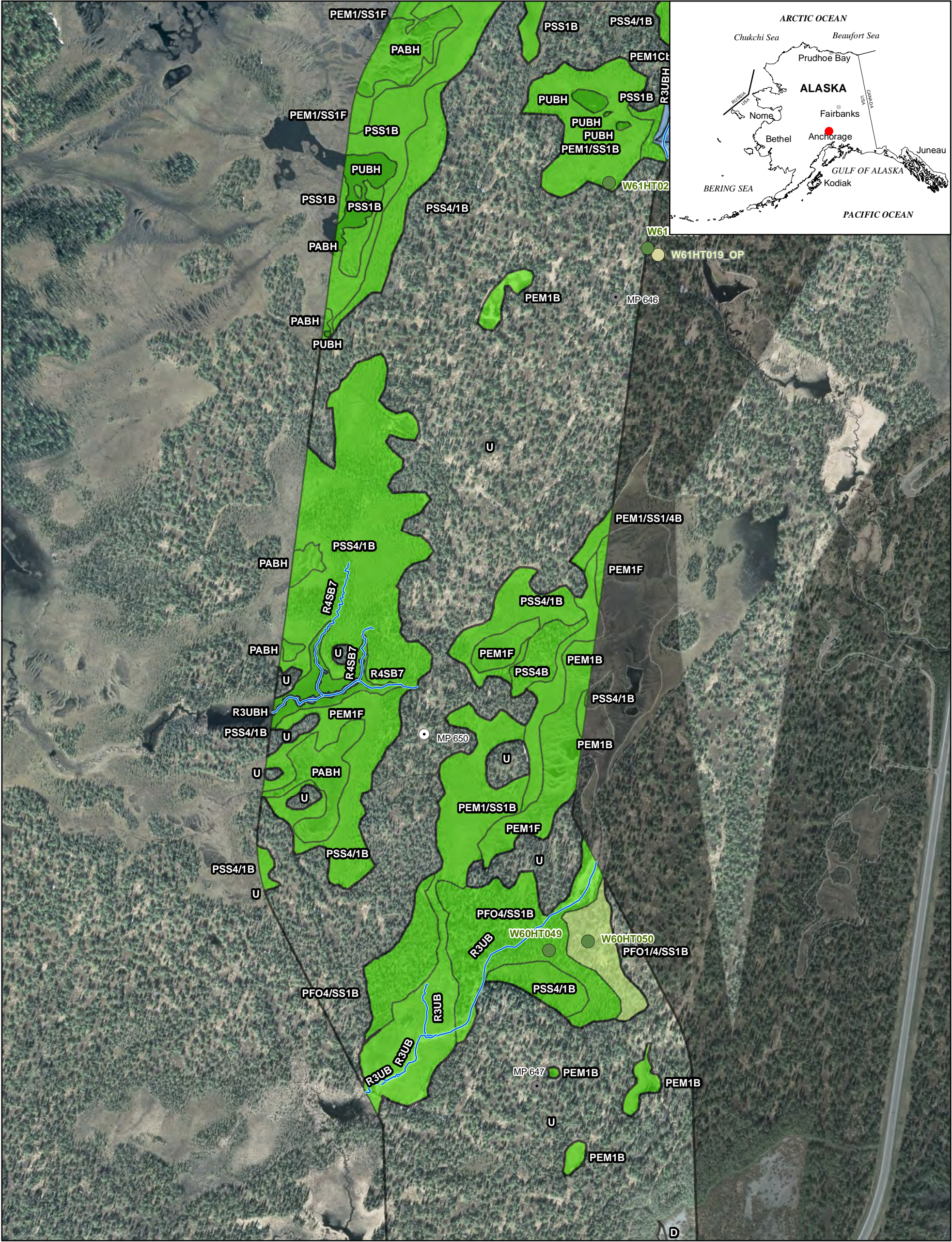
ALASKA LNG

NOTES:  
Concept Information - Confidential. Produced by Alaska LNG team. The information used to create this product is based on the collected data on the date of issue; it is considered reliable only at the scale at which the data was created and the scale at which the map was published. This drawing is solely prepared for use by the contractual Alaska LNG team partners and the Alaska LNG team assumes no liability to any other party for any representations contained in these drawings. This map must be printed/viewed at full scale (100%) in order for the scale to remain correct.

|               |  |                                    |             |                 |                 |      |
|---------------|--|------------------------------------|-------------|-----------------|-----------------|------|
| DRAWN<br>TCS  |  | ALASKA LNG<br>2014 WETLAND MAPPING |             |                 |                 |      |
| CHECK         |  | PROJECTION                         | DATUM       | CONTRACTOR NAME | MAP NUMBER      | REV. |
| DESIGN<br>TCS |  | AK 4                               | NAD83       | URS ALASKA      | 158 of 205      | A    |
| APPR.         |  | SCALE                              | DATE        | PROJECT NUMBER  | ORIG. PAGE SIZE |      |
|               |  | 1:7,200                            | 13 Nov 2014 | 26221301        | 11 X 17         |      |

I:\26221163 SCLNG Studies\10 - Geospatial\10.06 - MXD\2014 Reporting\Wetlands\2014\_Wetlands\_Mapbook.mxd





LEGEND

HGM Class

Flat

Depressional

Slope

Lacustrine Fringe

Riverine

N/A

Mapped Streams

2014 Field Data

Wetland

Vegetation

Observation

Additional Wetlands Mapping

Aerial Imagery Required

Pre-Feed Rev A Mile Post (Current)

Base Route (3/14/2014)

0 250 500 750 1,000

0 100 200 300

Feet

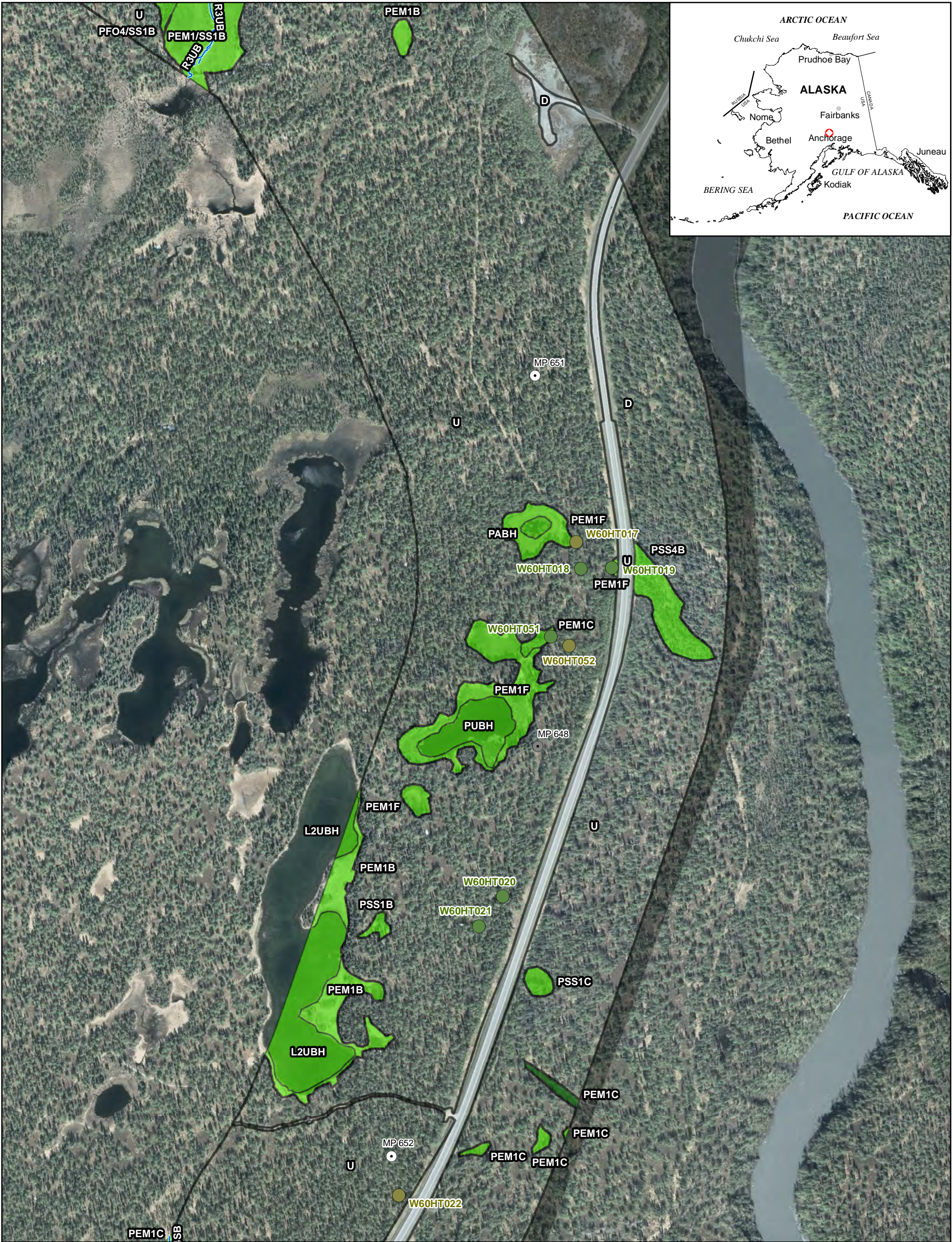
Meters

North Arrow

|   |  |  |  |                                    |                 |  |  |
|---|--|--|--|------------------------------------|-----------------|--|--|
| ALASKA LNG  |  |  |  | ALASKA LNG<br>2014 WETLAND MAPPING |                 |  |  |
| NOTES:<br>Concept Information - Confidential. Produced by Alaska LNG team. The information used to create this product is based on the collected data on the date of issue; it is considered reliable only at the scale at which the data was created and the scale at which the map was published. This drawing is solely prepared for use by the contractual Alaska LNG team partners and the Alaska LNG team assumes no liability to any other party for any representations contained in these drawings. This map must be printed/viewed at full scale (100%) in order for the scale to remain correct. |  |  |  | DRAWN<br>TCS                       | PROJECTION      |  |  |
|   |  |  |  | CHECK                              | AK 4            |  |  |
|   |  |  |  | DESIGN<br>TCS                      | NAD83           |  |  |
|   |  |  |  | APPR.                              | CONTRACTOR NAME |  |  |
|   |  |  |  |                                    | URS ALASKA      |  |  |
|   |  |  |  |                                    | MAP NUMBER      |  |  |
|   |  |  |  |                                    | 159 of 205      |  |  |
|   |  |  |  |                                    | REV.            |  |  |
|   |  |  |  |                                    | A               |  |  |
|   |  |  |  |                                    | SCALE           |  |  |
|   |  |  |  |                                    | 1:7,200         |  |  |
|   |  |  |  |                                    | DATE            |  |  |
|   |  |  |  |                                    | 13 Nov 2014     |  |  |
|   |  |  |  |                                    | PROJECT NUMBER  |  |  |
|   |  |  |  |                                    | 26221301        |  |  |
|   |  |  |  |                                    | ORIG.PAGE SIZE  |  |  |
|   |  |  |  |                                    | 11 X 17         |  |  |

I:\26221\63 SCLNG Studies\10 - MXD\2014 Reporting\Wetlands\2014 Wetlands\_Mapbook.mxd





LEGEND

HGM Class

Flat

Depressional

Slope

Lacustrine Fringe

Riverine

N/A

Mapped Streams

2014 Field Data

Wetland

Vegetation

Observation

Additional Wetlands Mapping

Aerial Imagery Required

Pre-Feed Rev A Mile Post (Current)

Base Route (3/14/2014)

02507501000

0100200300

Feet

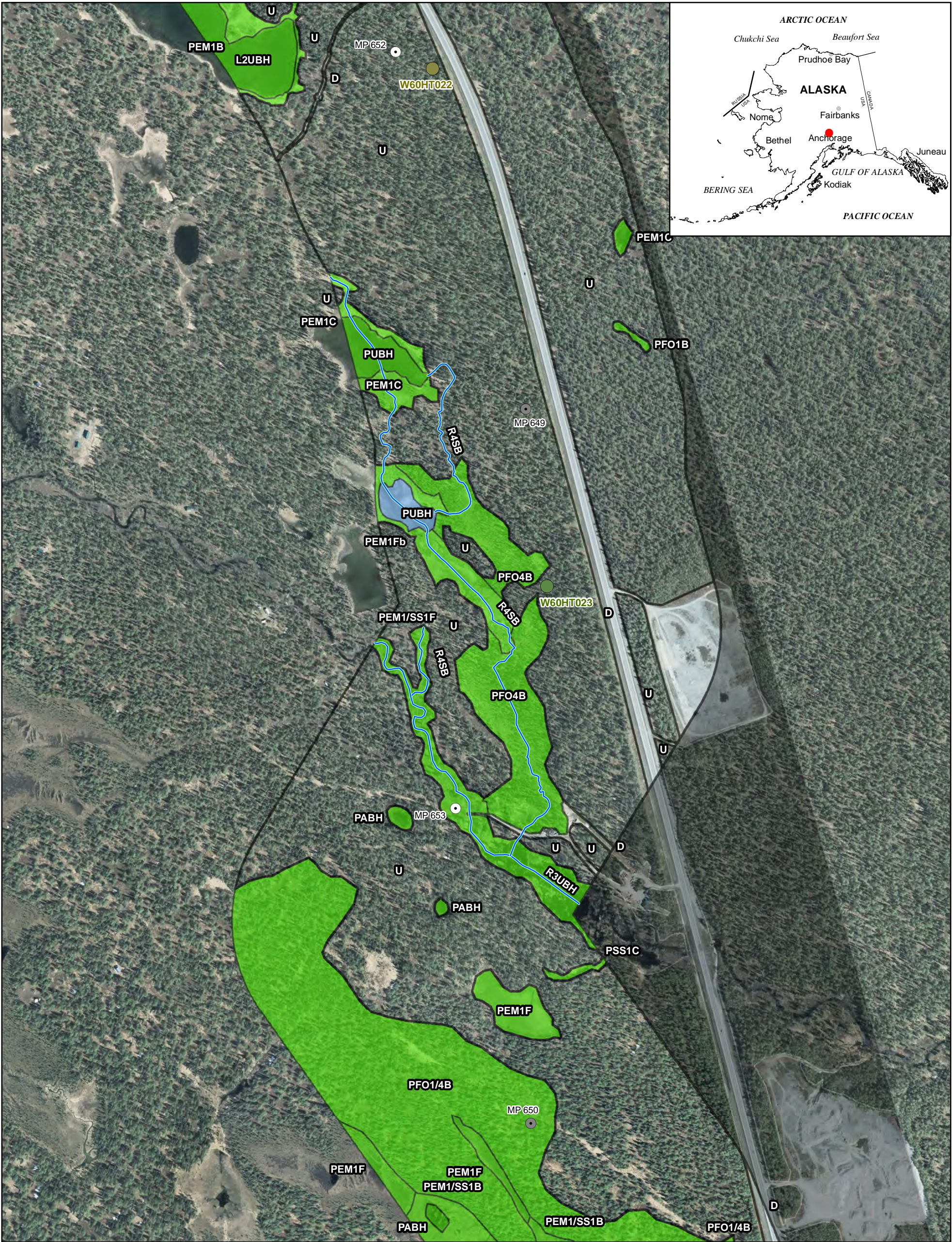
Meters

N

|   |  |  |  |                                    |            |                |      |
|---|--|--|--|------------------------------------|------------|----------------|------|
| ALASKA LNG  |  |  |  | ALASKA LNG<br>2014 WETLAND MAPPING |            |                |      |
| <div>NOTES:<br/>Concept Information - Confidential. Produced by Alaska LNG team. The information used to create this product is based on the collected data on the date of issue; it is considered reliable only at the scale at which the data was created and the scale at which the map was published. This drawing is solely prepared for use by the contractual Alaska LNG team partners and the Alaska LNG team assumes no liability to any other party for any representations contained in these drawings. This map must be printed/viewed at full scale (100%) in order for the scale to remain correct.</div> |  |  |  | <div>DRAWN<br/>TCS</div>           | PROJECTION |                |      |
|   |  |  |  | <div>CHECK</div>                   | AK 4       |                |      |
|   |  |  |  | <div>DESIGN<br/>TCS</div>          | NAD83      |                |      |
|   |  |  |  | <div>APPR.</div>                   | URS ALASKA |                |      |
| SCALE   |  |  |  | DATE                               |            | PROJECT NUMBER | REV. |
| 1:7,200   |  |  |  | 13 Nov 2014                        |            | 26221301       | A    |
|   |  |  |  | ORIG. PAGE SIZE                    |            | 11 X 17        |      |
|   |  |  |  |                                    |            | 160 of 205     |      |

I:\26221163 SCLNG Studies\10 - Geospatial\10.06 - MXD\2014 Reporting\Wetlands\2014\_Wetlands\_Mapbook.mxd





**LEGEND**

**HGM Class**

- Flat
- Depressional
- Slope

- Lacustrine Fringe
- Riverine
- N/A
- Mapped Streams

**2014 Field Data**

- Wetland
- Vegetation
- Observation

- Additional Wetlands Mapping
- Aerial Imagery Required
- Pre-Feed Rev A Mile Post (Current)
- Base Route (3/14/2014)

010002005007501000

0100200400800

Feet

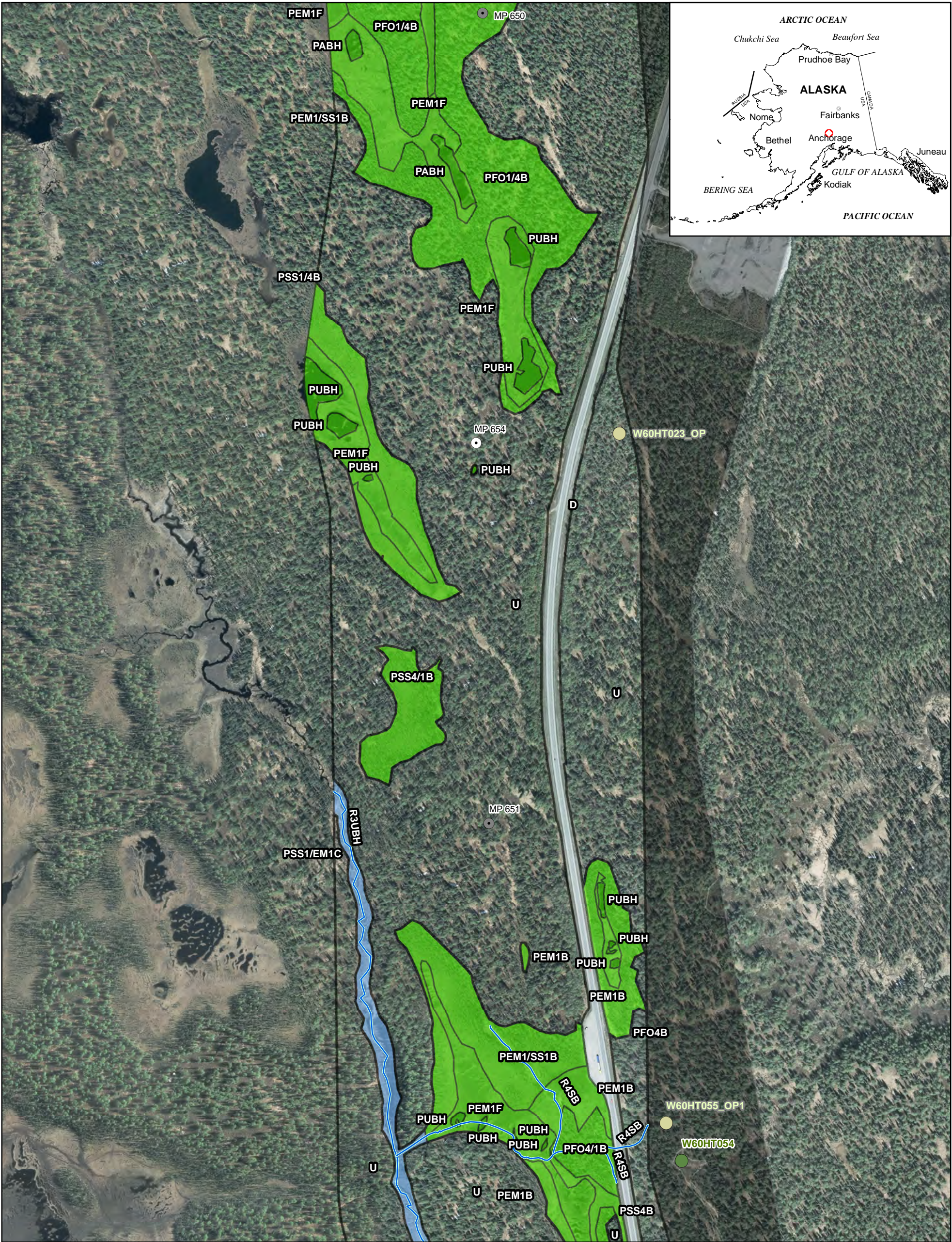
Meters

ALASKA LNG

NOTES:  
Concept Information - Confidential. Produced by Alaska LNG team. The information used to create this product is based on the collected data on the date of issue; it is considered reliable only at the scale at which the data was created and the scale at which the map was published. This drawing is solely prepared for use by the contractual Alaska LNG team partners and the Alaska LNG team assumes no liability to any other party for any representations contained in these drawings. This map must be printed/viewed at full scale (100%) in order for the scale to remain correct.

|               |  |                                    |             |                 |            |
|---------------|--|------------------------------------|-------------|-----------------|------------|
| DRAWN<br>TCS  |  | ALASKA LNG<br>2014 WETLAND MAPPING |             |                 |            |
| CHECK         |  | PROJECTION                         | DATUM       | CONTRACTOR NAME | MAP NUMBER |
| DESIGN<br>TCS |  | AK 4                               | NAD83       | URS ALASKA      | 161 of 205 |
| APPR.         |  | SCALE                              | DATE        | PROJECT NUMBER  | REV.       |
|               |  | 1:7,200                            | 13 Nov 2014 | 26221301        | A          |
|               |  |                                    |             | ORIG. PAGE SIZE |            |
|               |  |                                    |             | 11 X 17         |            |





LEGEND

HGM Class

Flat

Depressional

Slope

Lacustrine Fringe

Riverine

N/A

Mapped Streams

2014 Field Data

Wetland

Vegetation

Observation

Additional Wetlands Mapping

Aerial Imagery Required

Pre-Feed Rev A Mile Post (Current)

Base Route (3/14/2014)

ALASKA LNG

NOTES:  
Concept Information - Confidential. Produced by Alaska LNG team. The information used to create this product is based on the collected data on the date of issue; it is considered reliable only at the scale at which the data was created and the scale at which the map was published. This drawing is solely prepared for use by the contractual Alaska LNG team partners and the Alaska LNG team assumes no liability to any other party for any representations contained in these drawings. This map must be printed/viewed at full scale (100%) in order for the scale to remain correct.

DRAWN  
TCS

CHECK

DESIGN  
TCS

APPR

ALASKA LNG  
2014 WETLAND MAPPING

|            |         |       |       |                 |            |                |            |                |         |   |
|------------|---------|-------|-------|-----------------|------------|----------------|------------|----------------|---------|---|
| PROJECTION | AK 4    | DATUM | NAD83 | CONTRACTOR NAME | URS ALASKA |                | MAP NUMBER | 162 of 205     | REV.    | A |
| SCALE      | 1:7,200 |       | DATE  | 14 Nov 2014     |            | PROJECT NUMBER | 26221301   | ORIG.PAGE SIZE | 11 X 17 |   |

0 250 500 750 1,000

0 100 200 300

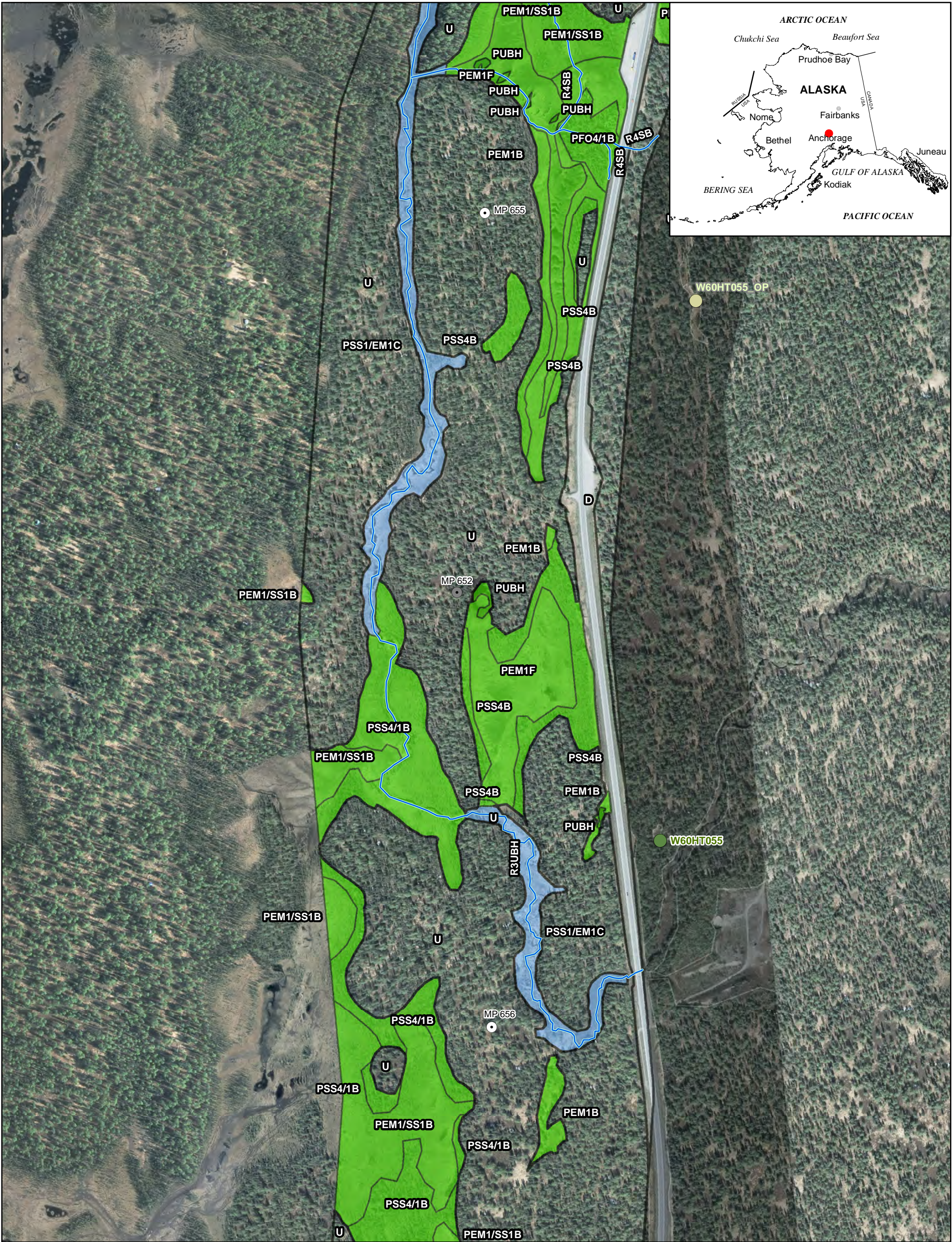
Feet

Meters

N

I:\26221163 SCLNG Studies\10 - MXD\2014 Reporting\Wetlands\2014 Wetlands Mapbook.mxd





LEGEND

HGM Class

Flat

Depressional

Slope

Lacustrine Fringe

Riverine

N/A

Mapped Streams

2014 Field Data

Wetland

Vegetation

Observation

Additional Wetlands Mapping

Aerial Imagery Required

Pre-Feed Rev A Mile Post (Current)

Base Route (3/14/2014)

02505007501,000

0100200300

Feet

Meters

N

ALASKA LNG

NOTES:  
Concept Information - Confidential. Produced by Alaska LNG team. The information used to create this product is based on the collected data on the date of issue; it is considered reliable only at the scale at which the data was created and the scale at which the map was published. This drawing is solely prepared for use by the contractual Alaska LNG team partners and the Alaska LNG team assumes no liability to any other party for any representations contained in these drawings. This map must be printed/viewed at full scale (100%) in order for the scale to remain correct.

DRAWN  
TCS

CHECK

DESIGN  
TCS

APPR.

PROJECTION  
AK 4

DATUM  
NAD83

SCALE  
1:7,200

CONTRACTOR NAME  
URS ALASKA

DATE  
14 Nov 2014

MAP NUMBER  
163 of 205

REV.  
A

PROJECT NUMBER  
26221301

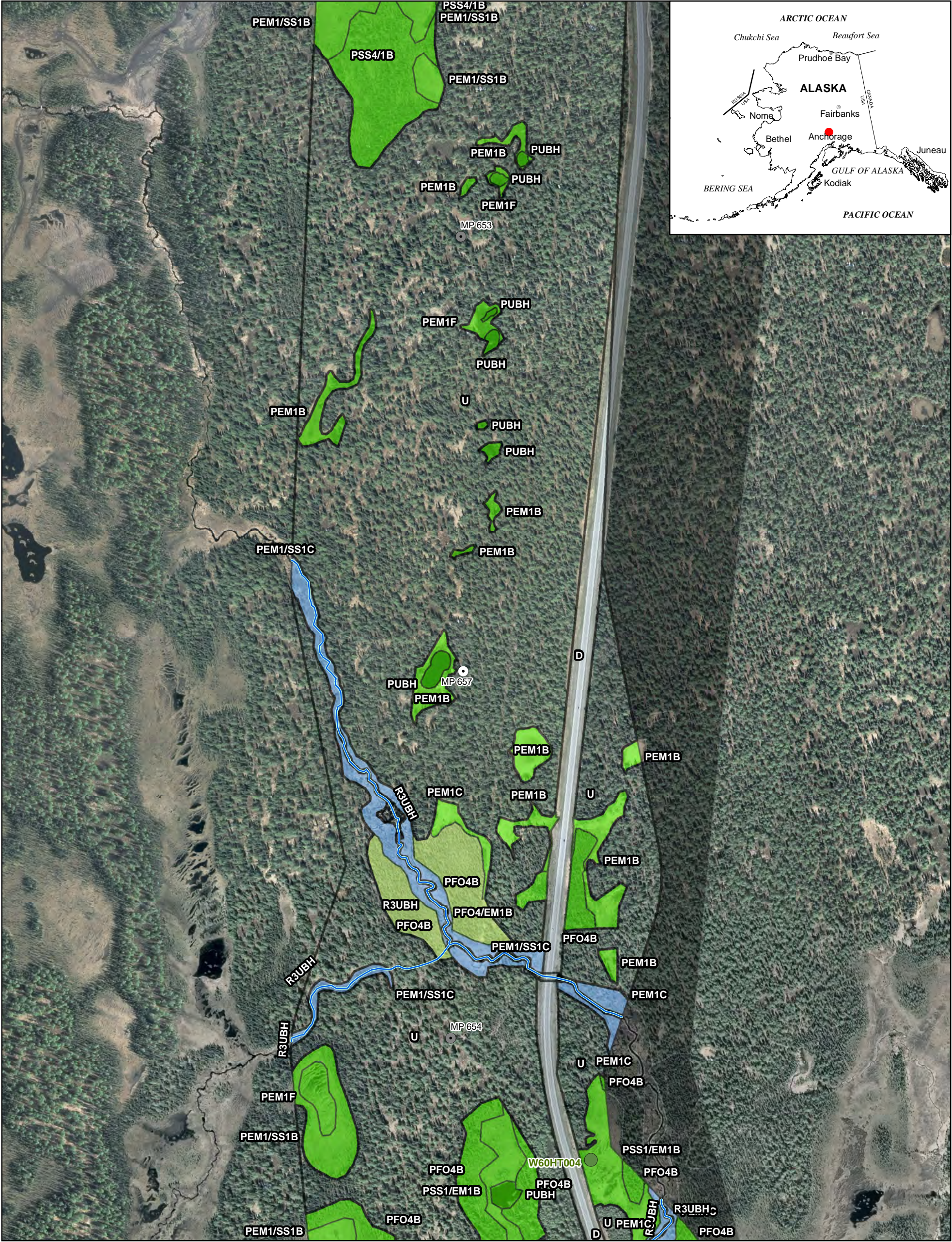
ORIG.PAGE SIZE  
11 X 17

ALASKA LNG

2014 WETLAND MAPPING

I:\26221163 SCLNG Studies\10 - MXD\2014 Reporting\Wetlands\2014 Wetlands Mapbook.mxd





**LEGEND**

**HGM Class**

- Flat
- Depressional
- Slope

- Lacustrine Fringe
- Riverine
- N/A
- Mapped Streams

**2014 Field Data**

- Wetland
- Vegetation
- Observation

- Additional Wetlands Mapping
- Aerial Imagery Required
- Pre-Feed Rev A Mile Post (Current)
- Base Route (3/14/2014)

02505007501,000

0100200300

Feet

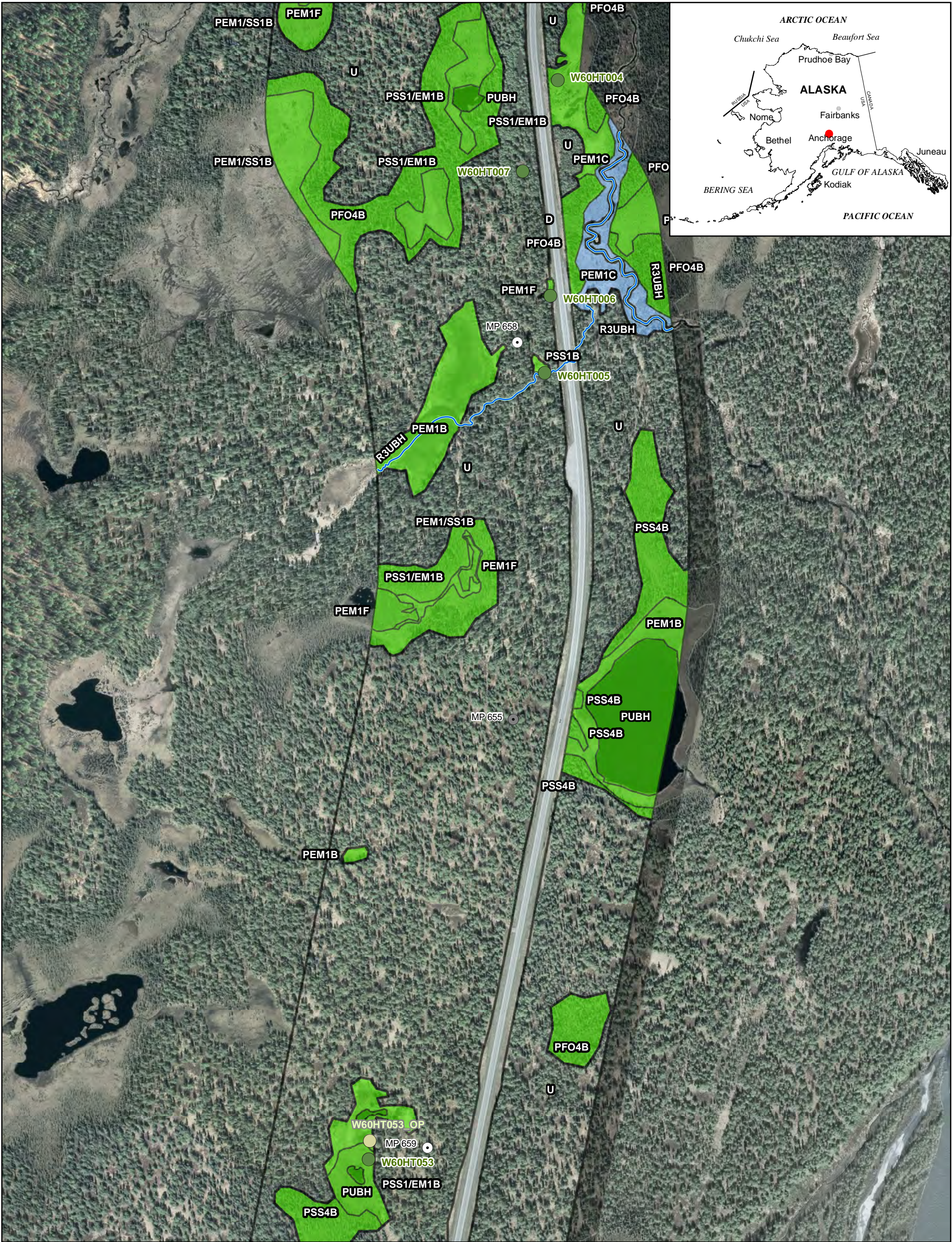
Meters

N

|   |  |  |  |                                    |             |  |  |
|---|--|--|--|------------------------------------|-------------|--|--|
| ALASKA LNG  |  |  |  | ALASKA LNG<br>2014 WETLAND MAPPING |             |  |  |
| NOTES:<br>Concept Information - Confidential. Produced by Alaska LNG team. The information used to create this product is based on the collected data on the date of issue; it is considered reliable only at the scale at which the data was created and the scale at which the map was published. This drawing is solely prepared for use by the contractual Alaska LNG team partners and the Alaska LNG team assumes no liability to any other party for any representations contained in these drawings. This map must be printed/viewed at full scale (100%) in order for the scale to remain correct. |  |  |  | DRAWN<br>TCS                       | PROJECTION  |  |  |
|   |  |  |  | CHECK                              | AK 4        |  |  |
|   |  |  |  | DESIGN<br>TCS                      | NAD83       |  |  |
|   |  |  |  | APPR.                              | URS ALASKA  |  |  |
|   |  |  |  | SCALE                              | 1:7,200     |  |  |
|   |  |  |  | DATE                               | 14 Nov 2014 |  |  |
|   |  |  |  | PROJECT NUMBER                     | 26221301    |  |  |
|   |  |  |  | ORIG. PAGE SIZE                    | 11 X 17     |  |  |
|   |  |  |  | MAP NUMBER                         | 164 of 205  |  |  |
|   |  |  |  | REV.                               | A           |  |  |

I:\26221\63 SCLNG Studies\10 - Geospatial\10.06 - MXD\2014 Reporting\Wetlands\2014\_ Wetlands\_Mapbook.mxd





LEGEND

HGM Class

Flat

Depressional

Slope

Lacustrine Fringe

Riverine

N/A

Mapped Streams

2014 Field Data

Wetland

Vegetation

Observation

Additional Wetlands Mapping

Aerial Imagery Required

Pre-Feed Rev A Mile Post (Current)

Base Route (3/14/2014)

02505007501,000

0100200300

Feet

Meters

N

ALASKA LNG

NOTES:  
Concept Information - Confidential. Produced by Alaska LNG team. The information used to create this product is based on the collected data on the date of issue; it is considered reliable only at the scale at which the data was created and the scale at which the map was published. This drawing is solely prepared for use by the contractual Alaska LNG team partners and the Alaska LNG team assumes no liability to any other party for any representations contained in these drawings. This map must be printed/viewed at full scale (100%) in order for the scale to remain correct.

DRAWN  
TCS

CHECK

DESIGN  
TCS

APPR.

ALASKA LNG  
2014 WETLAND MAPPING

|            |             |                 |                |      |
|------------|-------------|-----------------|----------------|------|
| PROJECTION | DATUM       | CONTRACTOR NAME | MAP NUMBER     | REV. |
| AK 4       | NAD83       | URS ALASKA      | 165 of 205     | A    |
| SCALE      | DATE        | PROJECT NUMBER  | ORIG.PAGE SIZE |      |
| 1:7,200    | 14 Nov 2014 | 26221301        | 11 X 17        |      |

I:\26221163 SCLNG Studies\10 - MXD\2014 Reporting\Wetlands\2014 Wetlands Mapbook.mxd





ALASKA LNG

NOTES:  
Concept Information - Confidential. Produced by Alaska LNG team. The information used to create this product is based on the collected data on the date of issue; it is considered reliable only at the scale at which the data was created and the scale at which the map was published. This drawing is solely prepared for use by the contractual Alaska LNG team partners and the Alaska LNG team assumes no liability to any other party for any representations contained in these drawings. This map must be printed/viewed at full scale (100%) in order for the scale to remain correct.

DRAWN  
TCS

CHECK

DESIGN  
TCS

APPR.

ALASKA LNG  
2014 WETLAND MAPPING

|            |             |                 |                |      |
|------------|-------------|-----------------|----------------|------|
| PROJECTION | DATUM       | CONTRACTOR NAME | MAP NUMBER     | REV. |
| AK 4       | NAD83       | URS ALASKA      | 166 of 205     | A    |
| SCALE      | DATE        | PROJECT NUMBER  | ORIG.PAGE SIZE |      |
| 1:7,200    | 14 Nov 2014 | 26221301        | 11 X 17        |      |

LEGEND

HGM Class

Flat

Depressional

Slope

Lacustrine Fringe

Riverine

N/A

Mapped Streams

2014 Field Data

Wetland

Vegetation

Observation

Additional Wetlands Mapping

Aerial Imagery Required

Pre-Feed Rev A Mile Post (Current)

Base Route (3/14/2014)

0 250 500 750 1,000

0 100 200 300

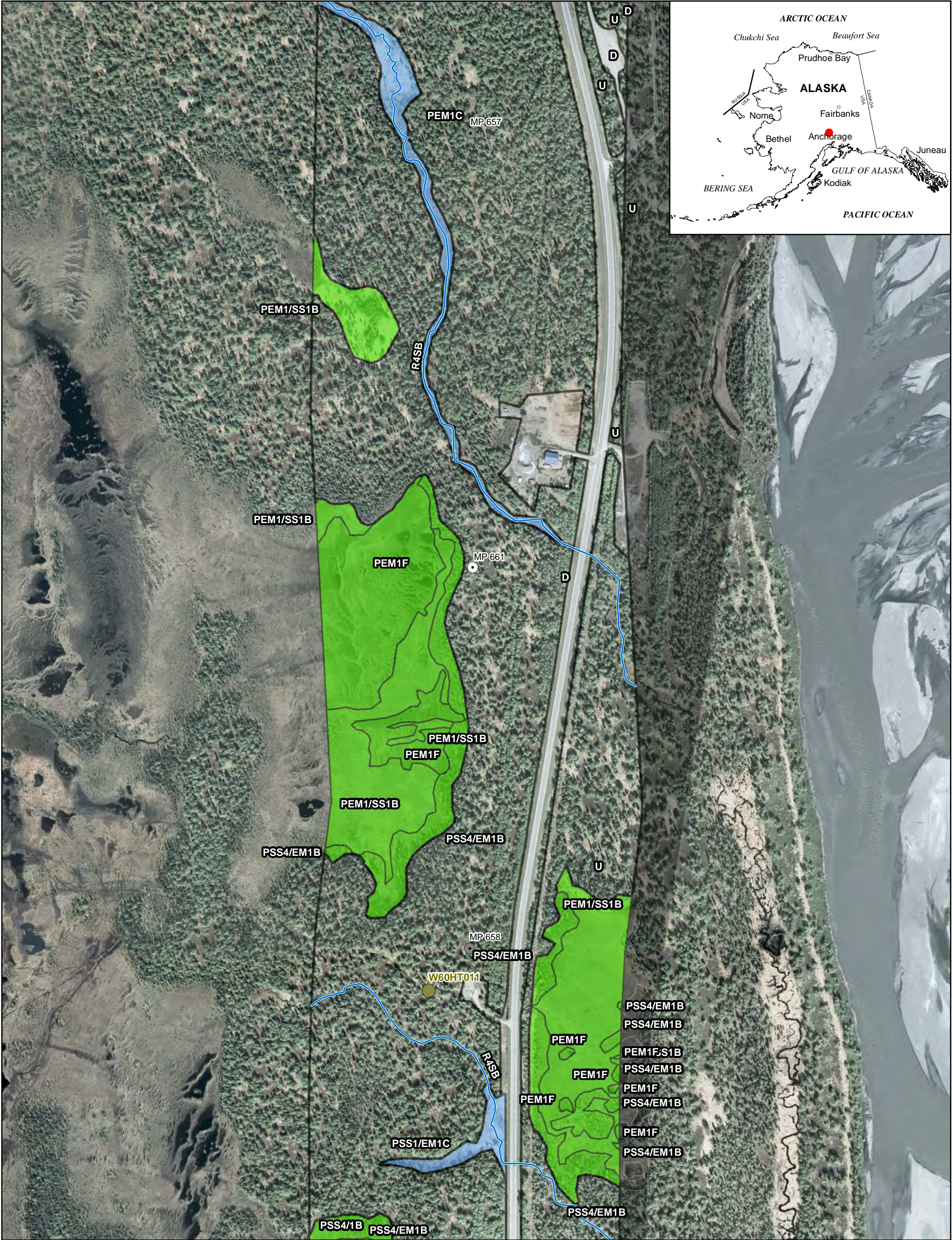
Feet

Meters

N

l:\26221163 SCLNG Studies\10 - MXD\2014 Reporting\Wetlands\2014 Wetlands Mapbook.mxd





Flat

Depressional

Slope

Lacustrine Fringe

Riverine

N/A

Mapped Streams

Wetland

Vegetation

Observation

2014 Field Data

Additional Wetlands Mapping

Aerial Imagery Required

Pre-Feed Rev A Mile Post (Current)

Base Route (3/14/2014)

Feet

0 250 500 750 1,000

Meters

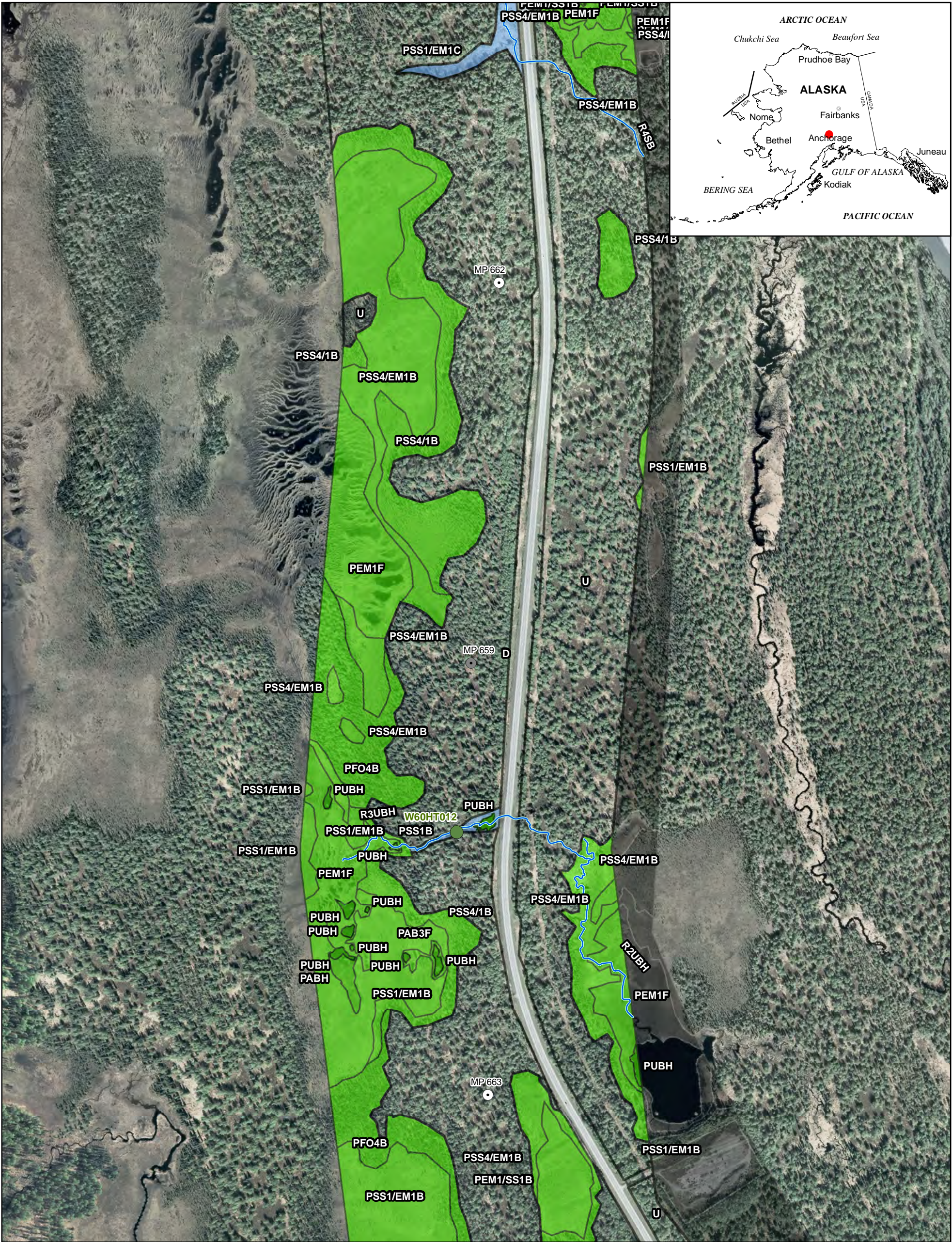
0 100 200 300

N

|   |  |  |  |                                    |                 |  |  |  |  |  |
|---|--|--|--|------------------------------------|-----------------|--|--|--|--|--|
| ALASKA LNG  |  |  |  | ALASKA LNG<br>2014 WETLAND MAPPING |                 |  |  |  |  |  |
| <div>NOTES:<br/>Concept Information - Confidential. Produced by Alaska LNG team. The information used to create this product is based on the collected data on the date of issue; it is considered reliable only at the scale at which the data was created and the scale at which the map was published. This drawing is solely prepared for use by the contractual Alaska LNG team partners and the Alaska LNG team assumes no liability to any other party for any representations contained in these drawings. This map must be printed/viewed at full scale (100%) in order for the scale to remain correct.</div> |  |  |  | <div>DRAWN<br/>TCS</div>           | PROJECTION      |  |  |  |  |  |
|   |  |  |  | <div>CHECK</div>                   | DATUM           |  |  |  |  |  |
|   |  |  |  | <div>DESIGN<br/>TCS</div>          | CONTRACTOR NAME |  |  |  |  |  |
|   |  |  |  | <div>APPR.</div>                   | MAP NUMBER      |  |  |  |  |  |
| AK 4  |  |  |  | URS ALASKA                         |                 |  |  |  |  |  |
| 1:7,200   |  |  |  | 167 of 205                         |                 |  |  |  |  |  |
| 14 Nov 2014   |  |  |  | A                                  |                 |  |  |  |  |  |
| 26221301  |  |  |  | 11 X 17                            |                 |  |  |  |  |  |

I:\26221163 SCLNG Studies\10 - Geospatial\10.06 - MXD\2014 Reporting\Wetlands\2014 - Wetlands\_Mapbook.mxd





**LEGEND**

**HGM Class**  

Flat

Depressional

Slope

Lacustrine Fringe

Riverine

N/A

Mapped Streams

**2014 Field Data**  

Wetland

Vegetation

Observation

Additional Wetlands Mapping

Aerial Imagery Required

Pre-Feed Rev A Mile Post (Current)

Base Route (3/14/2014)

02505007501,000

0100200300

Feet

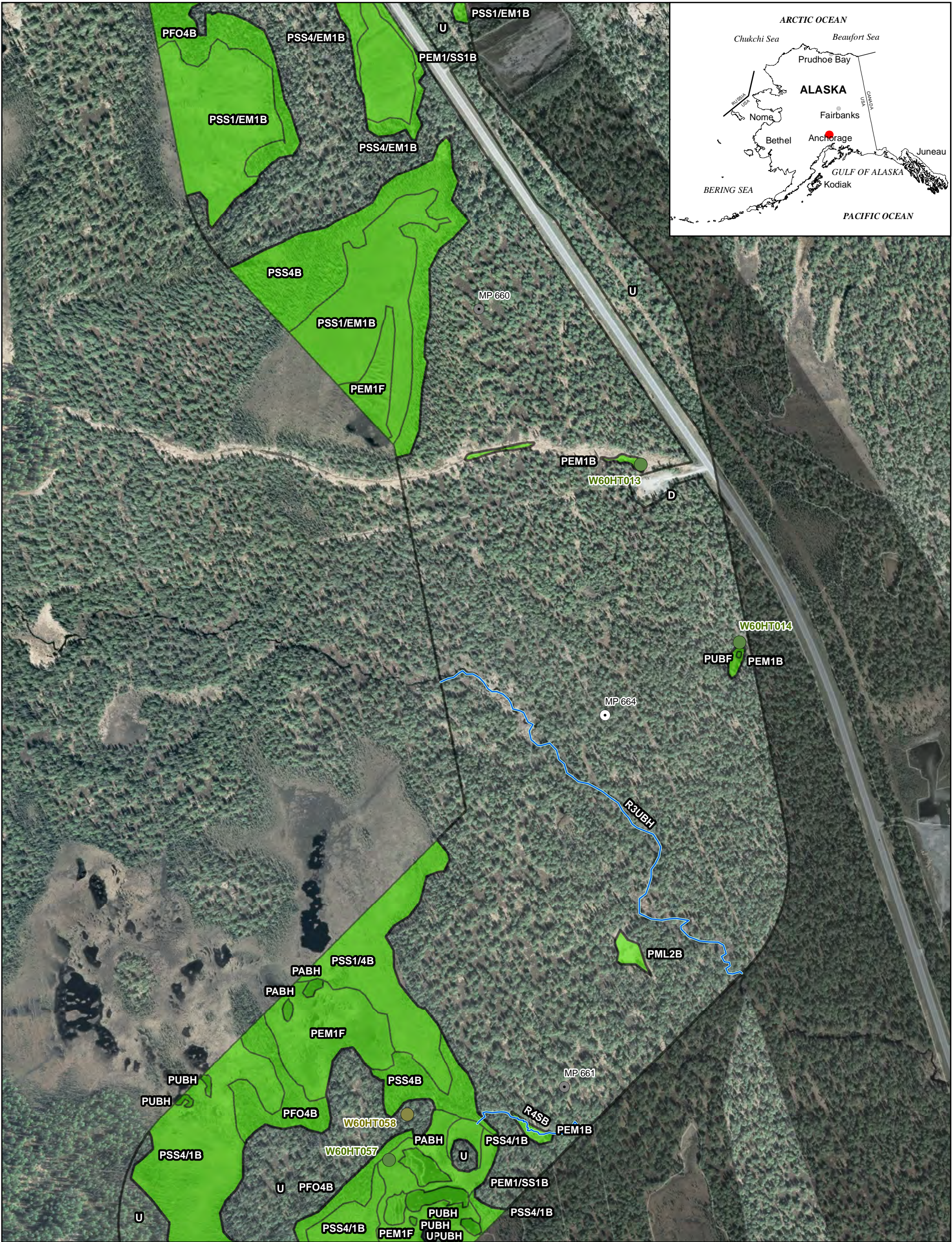
Meters

N

|   |  |               |  |                                    |             |                 |                |      |
|---|--|---------------|--|------------------------------------|-------------|-----------------|----------------|------|
| ALASKA LNG  |  | DRAWN<br>TCS  |  | ALASKA LNG<br>2014 WETLAND MAPPING |             |                 |                |      |
| NOTES:<br>Concept Information - Confidential. Produced by Alaska LNG team. The information used to create this product is based on the collected data on the date of issue; it is considered reliable only at the scale at which the data was created and the scale at which the map was published. This drawing is solely prepared for use by the contractual Alaska LNG team partners and the Alaska LNG team assumes no liability to any other party for any representations contained in these drawings. This map must be printed/viewed at full scale (100%) in order for the scale to remain correct. |  | CHECK         |  | PROJECTION                         | DATUM       | CONTRACTOR NAME | MAP NUMBER     | REV. |
|   |  | DESIGN<br>TCS |  | AK 4                               | NAD83       | URS ALASKA      | 168 of 205     | A    |
|   |  | APPR.         |  | SCALE                              | DATE        | PROJECT NUMBER  | ORIG.PAGE SIZE |      |
|   |  |               |  | 1:7,200                            | 14 Nov 2014 | 26221301        | 11 X 17        |      |

I:\26221163 SCLNG Studies\10 - Geospatial\10.06 - MXD\2014 Reporting\Wetlands\2014 Wetlands Mapbook.mxd





**LEGEND**

**HGM Class**

- Flat
- Depressional
- Slope

- Lacustrine Fringe
- Riverine
- N/A
- Mapped Streams

**2014 Field Data**

- Wetland
- Vegetation
- Observation

- Additional Wetlands Mapping
- Aerial Imagery Required
- Pre-Feed Rev A Mile Post (Current)
- Base Route (3/14/2014)

02505007501,000

0100200300

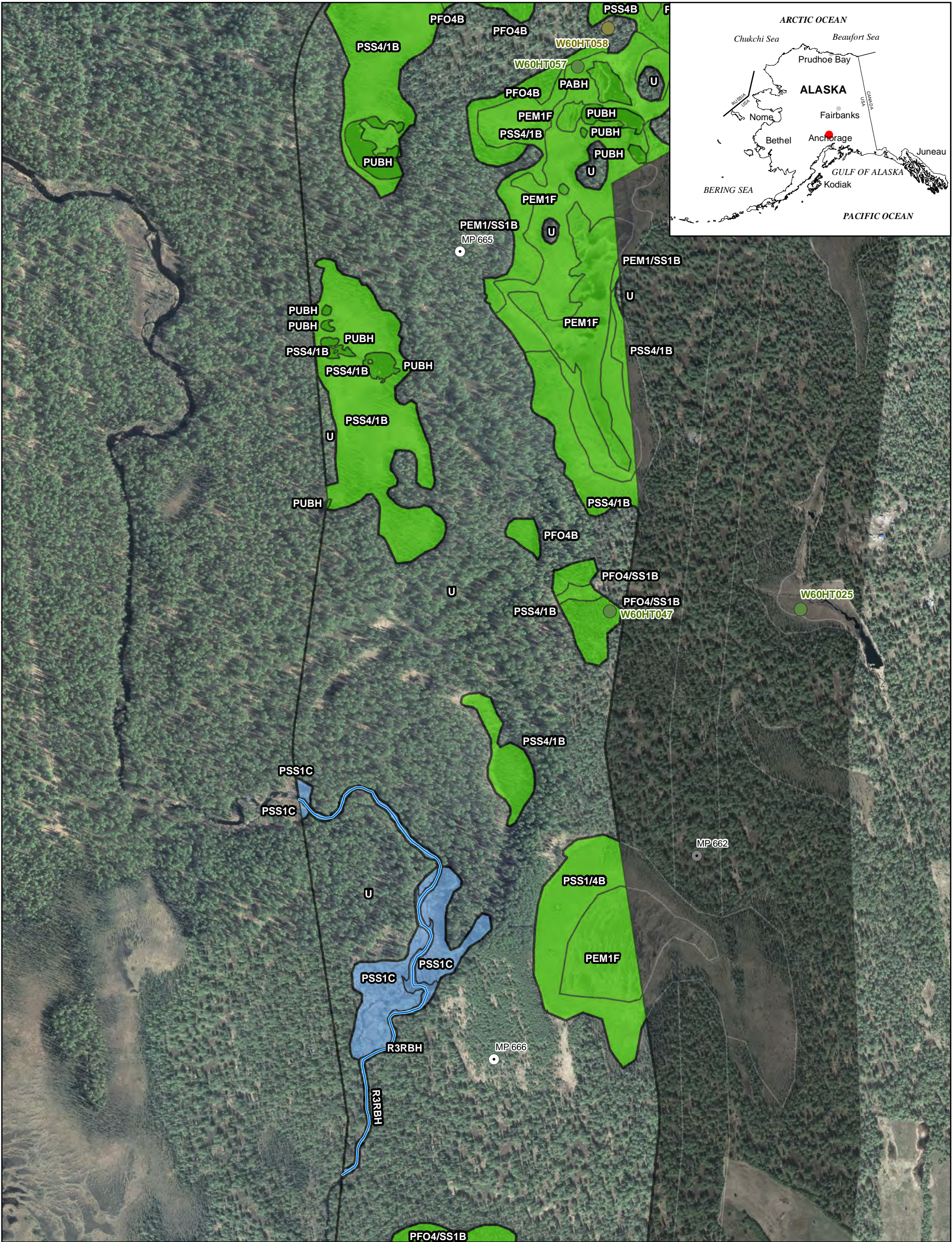
FeetMeters

N

|   |  |  |  |                                    |             |                |            |
|---|--|--|--|------------------------------------|-------------|----------------|------------|
| ALASKA LNG  |  |  |  | ALASKA LNG<br>2014 WETLAND MAPPING |             |                |            |
| <div>NOTES:<br/>Concept Information - Confidential. Produced by Alaska LNG team. The information used to create this product is based on the collected data on the date of issue; it is considered reliable only at the scale at which the data was created and the scale at which the map was published. This drawing is solely prepared for use by the contractual Alaska LNG team partners and the Alaska LNG team assumes no liability to any other party for any representations contained in these drawings. This map must be printed/viewed at full scale (100%) in order for the scale to remain correct.</div> |  |  |  | <div>DRAWN<br/>TCS</div>           | PROJECTION  |                |            |
|   |  |  |  | <div>CHECK</div>                   | AK 4        |                |            |
|   |  |  |  | <div>DESIGN<br/>TCS</div>          | NAD83       |                |            |
|   |  |  |  | <div>APPR.</div>                   | URS ALASKA  |                |            |
|   |  |  |  | SCALE                              | DATE        | PROJECT NUMBER | MAP NUMBER |
|   |  |  |  | 1:7,200                            | 14 Nov 2014 | 26221301       | 169 of 205 |
|   |  |  |  |                                    |             | ORIG.PAGE SIZE | REV.       |
|   |  |  |  |                                    |             | 11 X 17        | A          |

I:\26221\63 SCLNG Studies\10 - MXD\2014 Reporting\Wetlands\2014 Wetlands Mapbook.mxd





LEGEND

HGM Class

Flat

Depressional

Slope

Lacustrine Fringe

Riverine

N/A

Mapped Streams

2014 Field Data

Wetland

Vegetation

Observation

Additional Wetlands Mapping

Aerial Imagery Required

Pre-Feed Rev A Mile Post (Current)

Base Route (3/14/2014)

0 250 500 750 1,000

0 100 200 300

Feet

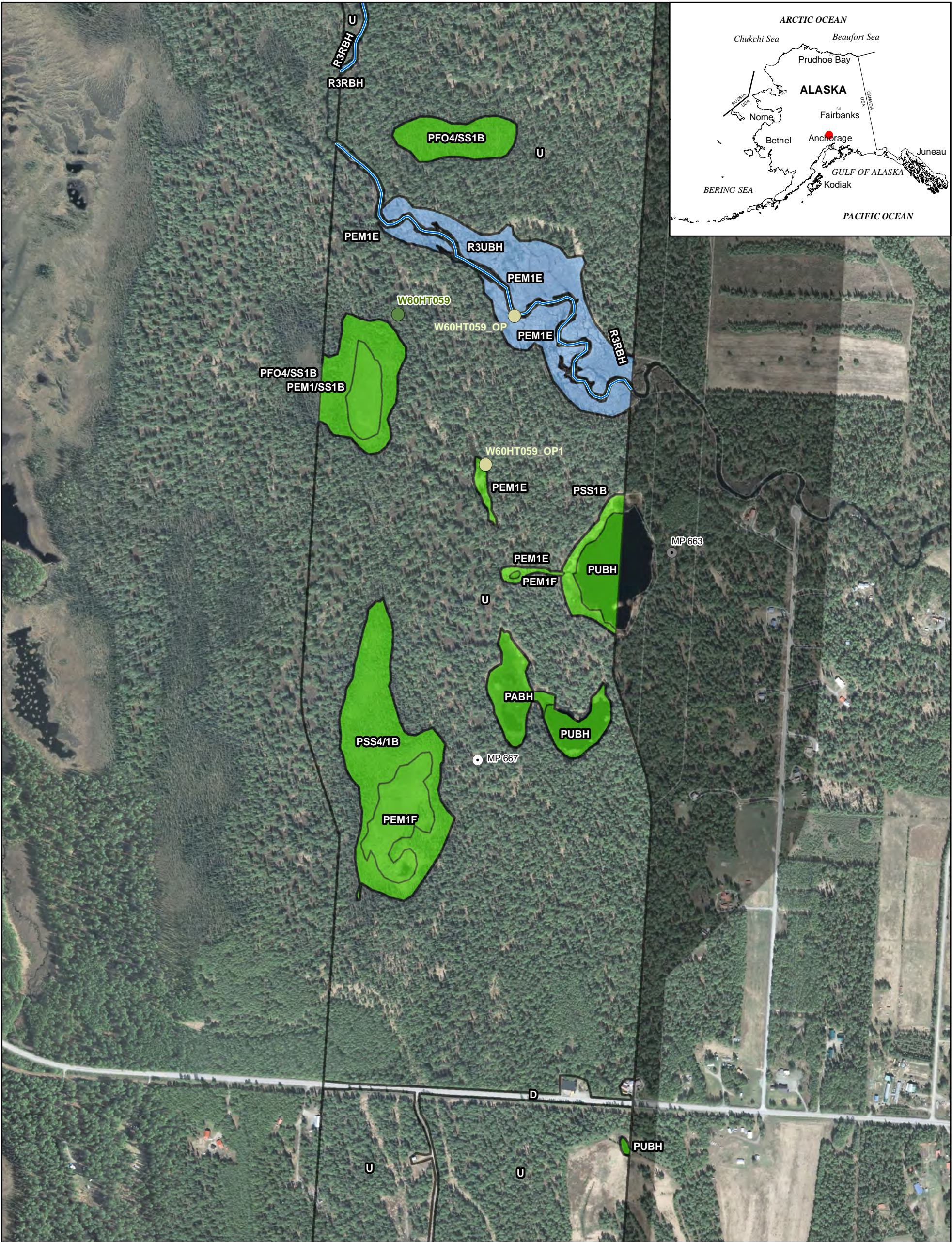
Meters

N

|   |  |  |  |                                    |                 |  |      |
|---|--|--|--|------------------------------------|-----------------|--|------|
| ALASKA LNG  |  |  |  | ALASKA LNG<br>2014 WETLAND MAPPING |                 |  |      |
| <div>NOTES:<br/>Concept Information - Confidential. Produced by Alaska LNG team. The information used to create this product is based on the collected data on the date of issue; it is considered reliable only at the scale at which the data was created and the scale at which the map was published. This drawing is solely prepared for use by the contractual Alaska LNG team partners and the Alaska LNG team assumes no liability to any other party for any representations contained in these drawings. This map must be printed/viewed at full scale (100%) in order for the scale to remain correct.</div> |  |  |  | <div>DRAWN<br/>TCS</div>           | PROJECTION      |  |      |
|   |  |  |  | <div>CHECK</div>                   | DATUM           |  |      |
|   |  |  |  | <div>DESIGN<br/>TCS</div>          | CONTRACTOR NAME |  |      |
|   |  |  |  | <div>APPR.</div>                   | MAP NUMBER      |  |      |
| AK 4  |  |  |  | URS ALASKA                         |                 |  | REV. |
| 1:7,200   |  |  |  | 170 of 205                         |                 |  | A    |
| 14 Nov 2014   |  |  |  | PROJECT NUMBER                     |                 |  |      |
|   |  |  |  | ORIG.PAGE SIZE                     |                 |  |      |
|   |  |  |  | 26221301                           |                 |  |      |
|   |  |  |  | 11 X 17                            |                 |  |      |

I:\26221163 SCLNG Studies\10 - MXD\2014 Reporting\Wetlands\2014\_Wetlands\_Mapbook.mxd





Flat

Depressional

Slope

Lacustrine Fringe

Riverine

N/A

Mapped Streams

2014 Field Data

Wetland

Vegetation

Observation

Additional Wetlands Mapping

Aerial Imagery Required

Pre-Feed Rev A Mile Post (Current)

Base Route (3/14/2014)

0

250

500

750

1,000

0

100

200

300

Feet

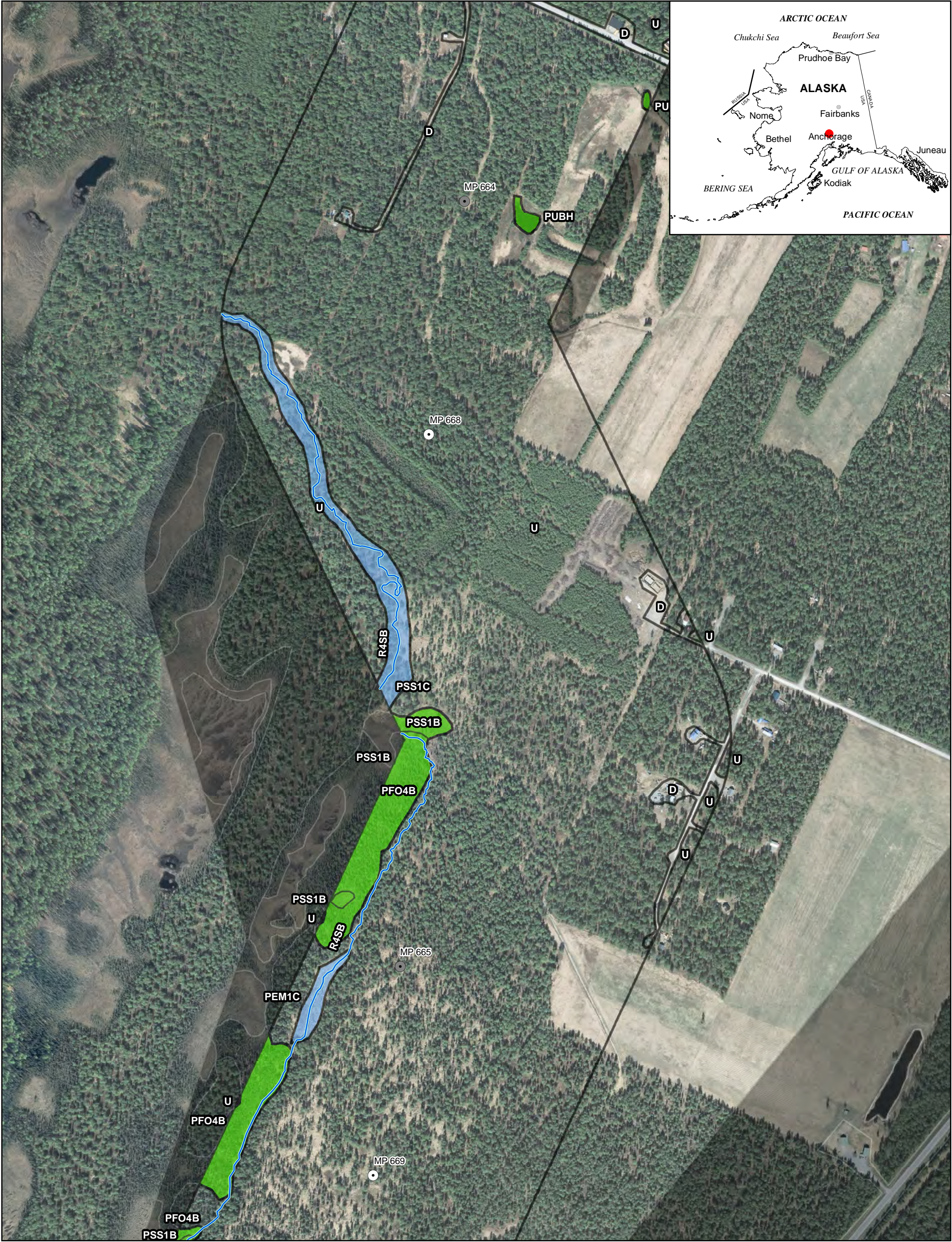
Meters

N

|   |  |  |  |                                    |                 |  |            |
|---|--|--|--|------------------------------------|-----------------|--|------------|
| ALASKA LNG  |  |  |  | ALASKA LNG<br>2014 WETLAND MAPPING |                 |  |            |
| <div>NOTES:<br/>Concept Information - Confidential. Produced by Alaska LNG team. The information used to create this product is based on the collected data on the date of issue; it is considered reliable only at the scale at which the data was created and the scale at which the map was published. This drawing is solely prepared for use by the contractual Alaska LNG team partners and the Alaska LNG team assumes no liability to any other party for any representations contained in these drawings. This map must be printed/viewed at full scale (100%) in order for the scale to remain correct.</div> |  |  |  | <div>DRAWN</div> <div>TCS</div>    | PROJECTION      |  |            |
|   |  |  |  | <div>CHECK</div>                   | DATUM           |  |            |
|   |  |  |  | <div>DESIGN</div> <div>TCS</div>   | CONTRACTOR NAME |  |            |
|   |  |  |  | <div>APPR.</div>                   | MAP NUMBER      |  |            |
| AK 4  |  |  |  | NAD83                              |                 |  | 171 of 205 |
| SCALE   |  |  |  | PROJECT NUMBER                     |                 |  | REV.       |
| 1:7,200   |  |  |  | DATE                               |                 |  | A          |
|   |  |  |  | 14 Nov 2014                        |                 |  |            |
|   |  |  |  | 26221301                           |                 |  |            |
|   |  |  |  | ORIG.PAGE SIZE                     |                 |  |            |
|   |  |  |  | 11 X 17                            |                 |  |            |

I:\26221163 SCLNG Studies\10 - Geospatial\10.06 - MXD\2014 Reporting\Wetlands\2014\_Wetlands\_Mapbook.mxd





LEGEND

HGM Class

Flat

Depressional

Slope

Lacustrine Fringe

Riverine

N/A

Mapped Streams

2014 Field Data

Wetland

Vegetation

Observation

Additional Wetlands Mapping

Aerial Imagery Required

Pre-Feed Rev A Mile Post (Current)

Base Route (3/14/2014)

0

250

500

750

1,000

0

100

200

300

Feet

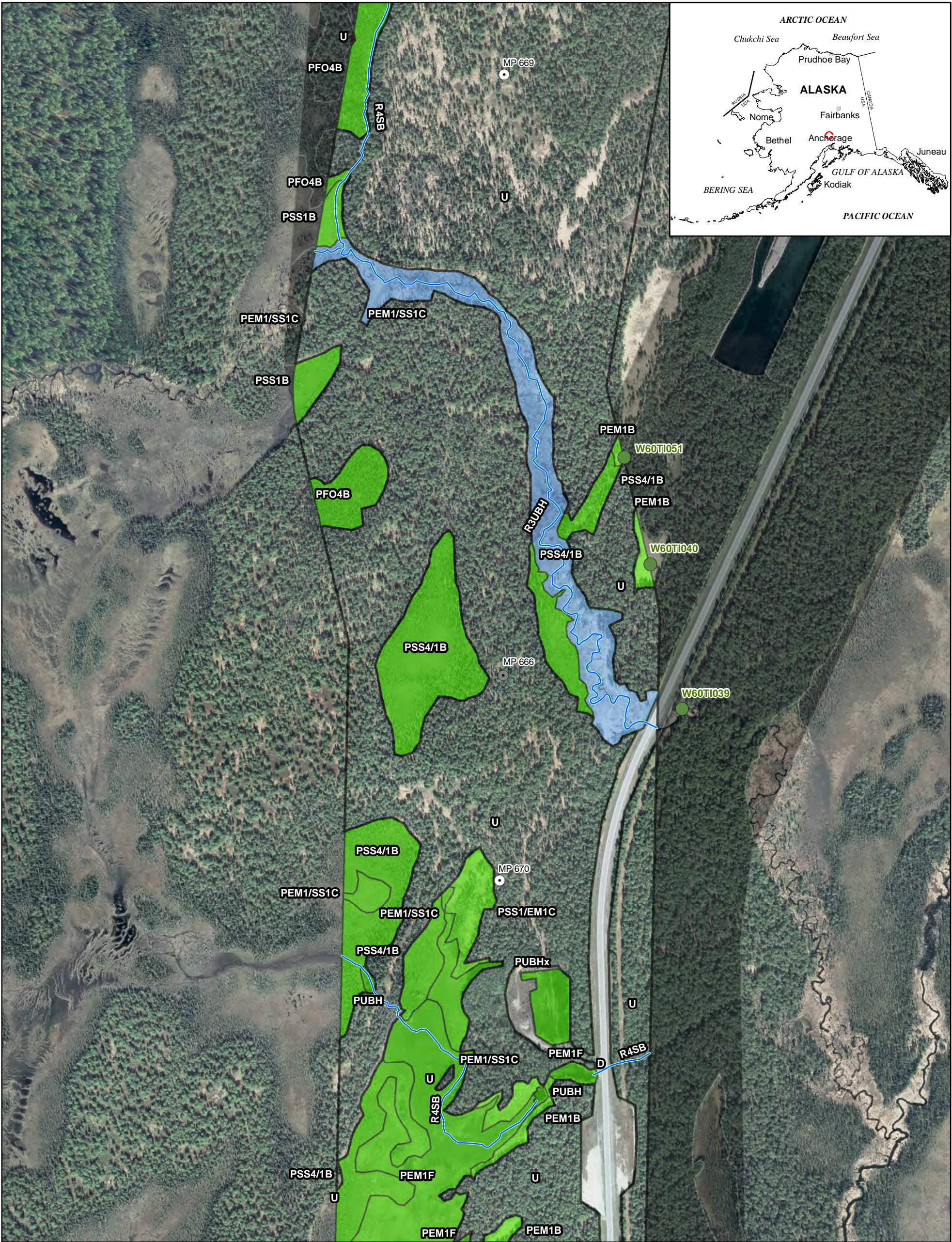
Meters

N

|   |  |  |                                    |            |  |            |
|---|--|--|------------------------------------|------------|--|------------|
| ALASKA LNG  |  |  | ALASKA LNG<br>2014 WETLAND MAPPING |            |  |            |
| <div>NOTES:<br/>Concept Information - Confidential. Produced by Alaska LNG team. The information used to create this product is based on the collected data on the date of issue; it is considered reliable only at the scale at which the data was created and the scale at which the map was published. This drawing is solely prepared for use by the contractual Alaska LNG team partners and the Alaska LNG team assumes no liability to any other party for any representations contained in these drawings. This map must be printed/viewed at full scale (100%) in order for the scale to remain correct.</div> |  |  | <div>DRAWN<br/>TCS</div>           | PROJECTION |  |            |
|   |  |  | <div>CHECK</div>                   | AK 4       |  |            |
|   |  |  | <div>DESIGN<br/>TCS</div>          | NAD83      |  |            |
|   |  |  | <div>APPR.</div>                   | URS ALASKA |  |            |
| SCALE   |  |  | DATE                               |            |  | MAP NUMBER |
| 1:7,200   |  |  | 14 Nov 2014                        |            |  | 172 of 205 |
| PROJECT NUMBER  |  |  | ORIG. PAGE SIZE                    |            |  | REV.       |
| 26221301  |  |  | 11 X 17                            |            |  | A          |

I:\26221163 SCLNG Studies\10 - Geospatial\10.06 - MXD\2014 Reporting\Wetlands\2014\_Wetlands\_Mapbook.mxd





**LEGEND**

**HGM Class**

Flat

Depressional

Slope

Lacustrine Fringe

Riverine

N/A

Mapped Streams

**2014 Field Data**

Wetland

Vegetation

Observation

Additional Wetlands Mapping

Aerial Imagery Required

Pre-Feed Rev A Mile Post (Current)

Base Route (3/14/2014)

02505007501,000

0100200300

Feet

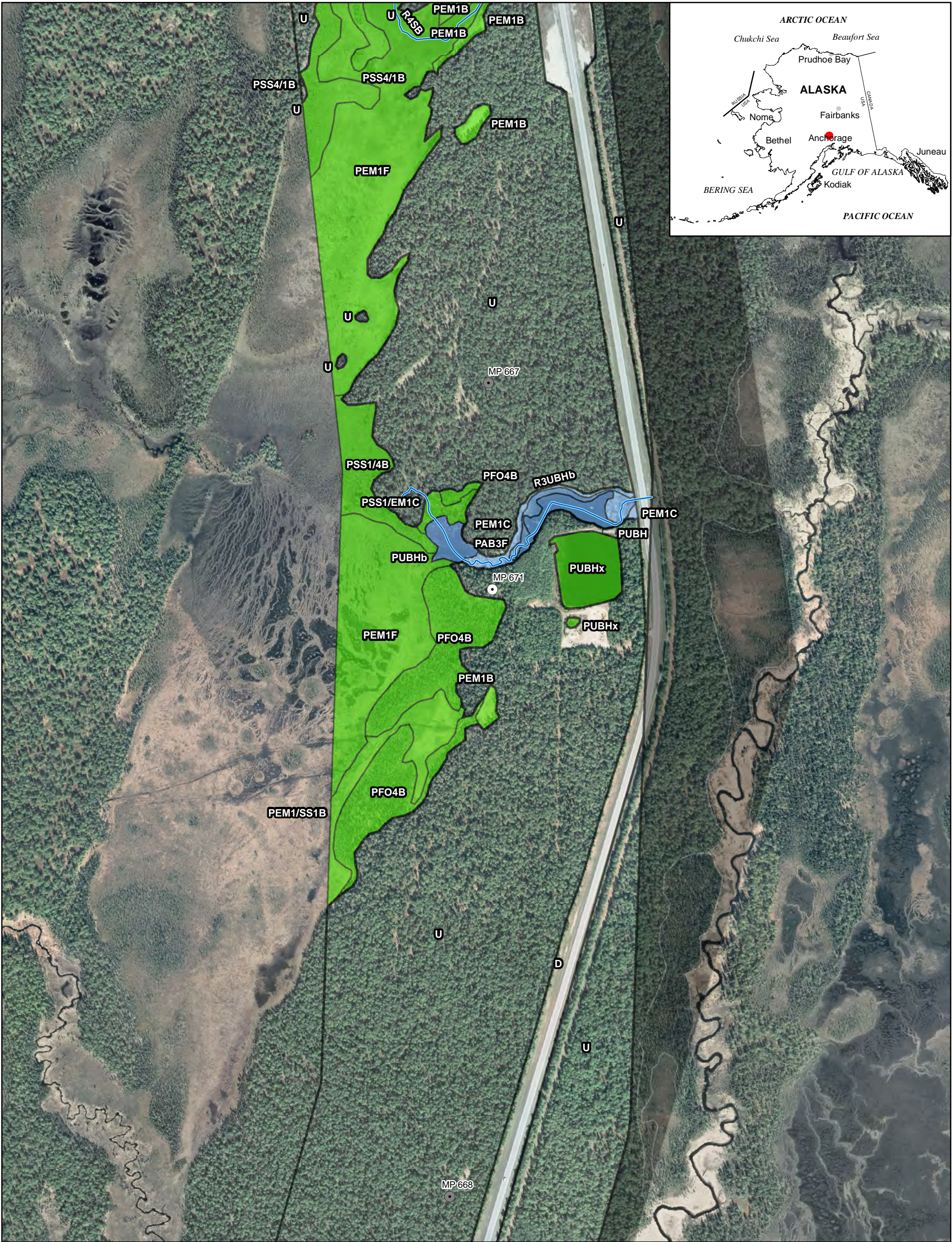
Meters

N

|   |  |               |  |                                    |                     |                            |                           |      |
|---|--|---------------|--|------------------------------------|---------------------|----------------------------|---------------------------|------|
| ALASKA LNG  |  | DRAWN<br>TCS  |  | ALASKA LNG<br>2014 WETLAND MAPPING |                     |                            |                           |      |
| NOTES:<br>Concept Information - Confidential. Produced by Alaska LNG team. The information used to create this product is based on the collected data on the date of issue; it is considered reliable only at the scale at which the data was created and the scale at which the map was published. This drawing is solely prepared for use by the contractual Alaska LNG team partners and the Alaska LNG team assumes no liability to any other party for any representations contained in these drawings. This map must be printed/viewed at full scale (100%) in order for the scale to remain correct. |  | CHECK         |  | PROJECTION                         | DATUM               | CONTRACTOR NAME            | MAP NUMBER                | REV. |
|   |  | DESIGN<br>TCS |  | AK 4                               | NAD83               | URS ALASKA                 | 173 of 205                | A    |
|   |  | APPR.         |  | SCALE<br>1:7,200                   | DATE<br>14 Nov 2014 | PROJECT NUMBER<br>26221301 | ORIG.PAGE SIZE<br>11 X 17 |      |

I:\26221163 SCLNG Studies\10 - MXD\2014 Reporting\Wetlands\2014\_Wetlands\_Mapbook.mxd





**LEGEND**

**HGM Class**

- Flat
- Depressional
- Slope

- Lacustrine Fringe
- Riverine
- N/A
- Mapped Streams

**2014 Field Data**

- Wetland
- Vegetation
- Observation

- Additional Wetlands Mapping
- Aerial Imagery Required
- Pre-Feed Rev A Mile Post (Current)
- Base Route (3/14/2014)

02505007501,000

0100200300

FeetMeters

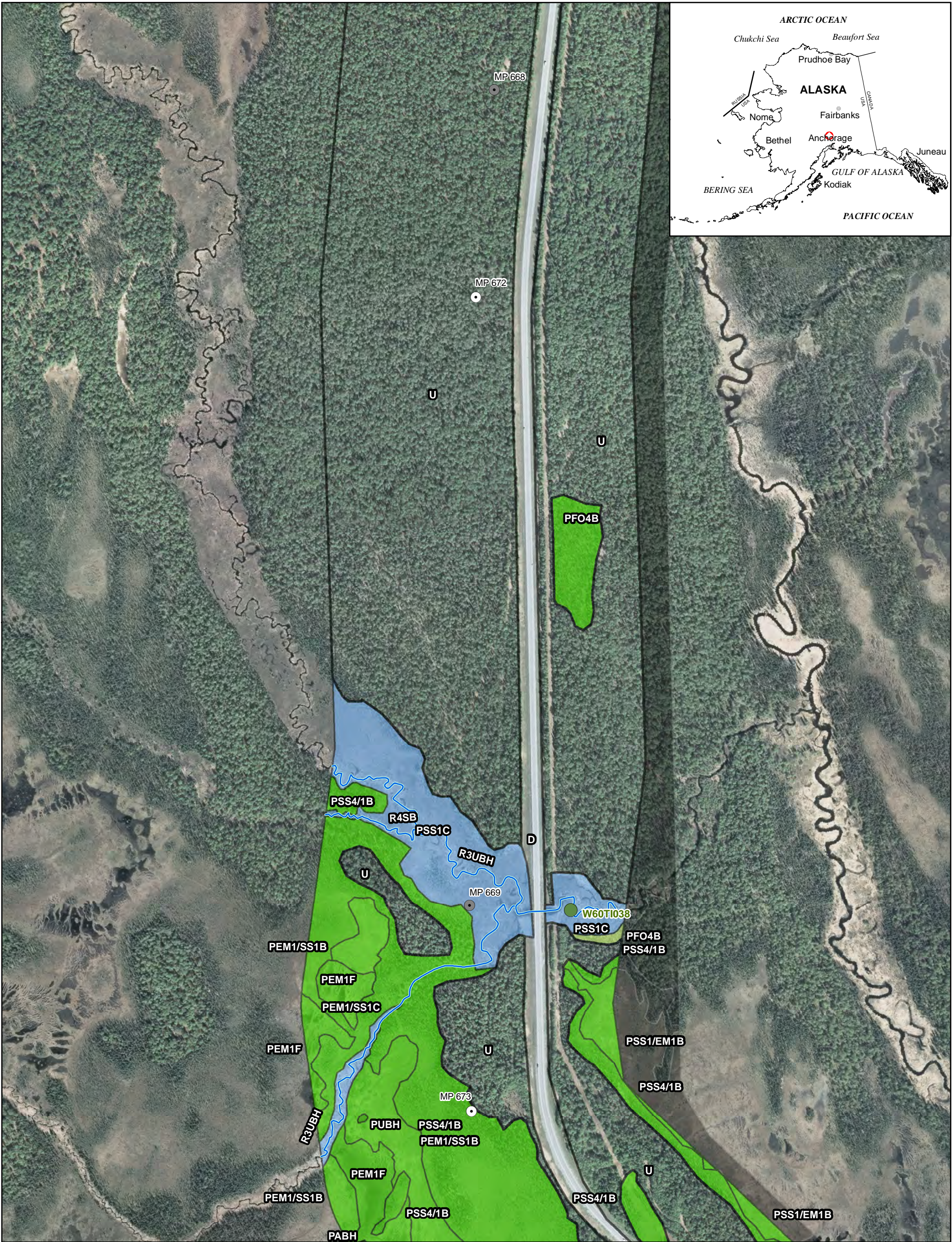
N

ALASKA LNG

NOTES:  
Concept Information - Confidential. Produced by Alaska LNG team. The information used to create this product is based on the collected data on the date of issue; it is considered reliable only at the scale at which the data was created and the scale at which the map was published. This drawing is solely prepared for use by the contractual Alaska LNG team partners and the Alaska LNG team assumes no liability to any other party for any representations contained in these drawings. This map must be printed/viewed at full scale (100%) in order for the scale to remain correct.

|               |  |                                    |             |                 |                |      |
|---------------|--|------------------------------------|-------------|-----------------|----------------|------|
| DRAWN<br>TCS  |  | ALASKA LNG<br>2014 WETLAND MAPPING |             |                 |                |      |
| CHECK         |  | PROJECTION                         | DATUM       | CONTRACTOR NAME | MAP NUMBER     | REV. |
| DESIGN<br>TCS |  | AK 4                               | NAD83       | URS ALASKA      | 174 of 205     | A    |
| APPR.         |  | SCALE                              | DATE        | PROJECT NUMBER  | ORIG.PAGE SIZE |      |
|               |  | 1:7,200                            | 14 Nov 2014 | 26221301        | 11 X 17        |      |





**LEGEND**

**HGM Class**

- Flat
- Depressional
- Slope

- Lacustrine Fringe
- Riverine
- N/A
- Mapped Streams

**2014 Field Data**

- Wetland
- Vegetation
- Observation

- Additional Wetlands Mapping
- Aerial Imagery Required
- Pre-Feed Rev A Mile Post (Current)
- Base Route (3/14/2014)

02505007501,000

0100200300

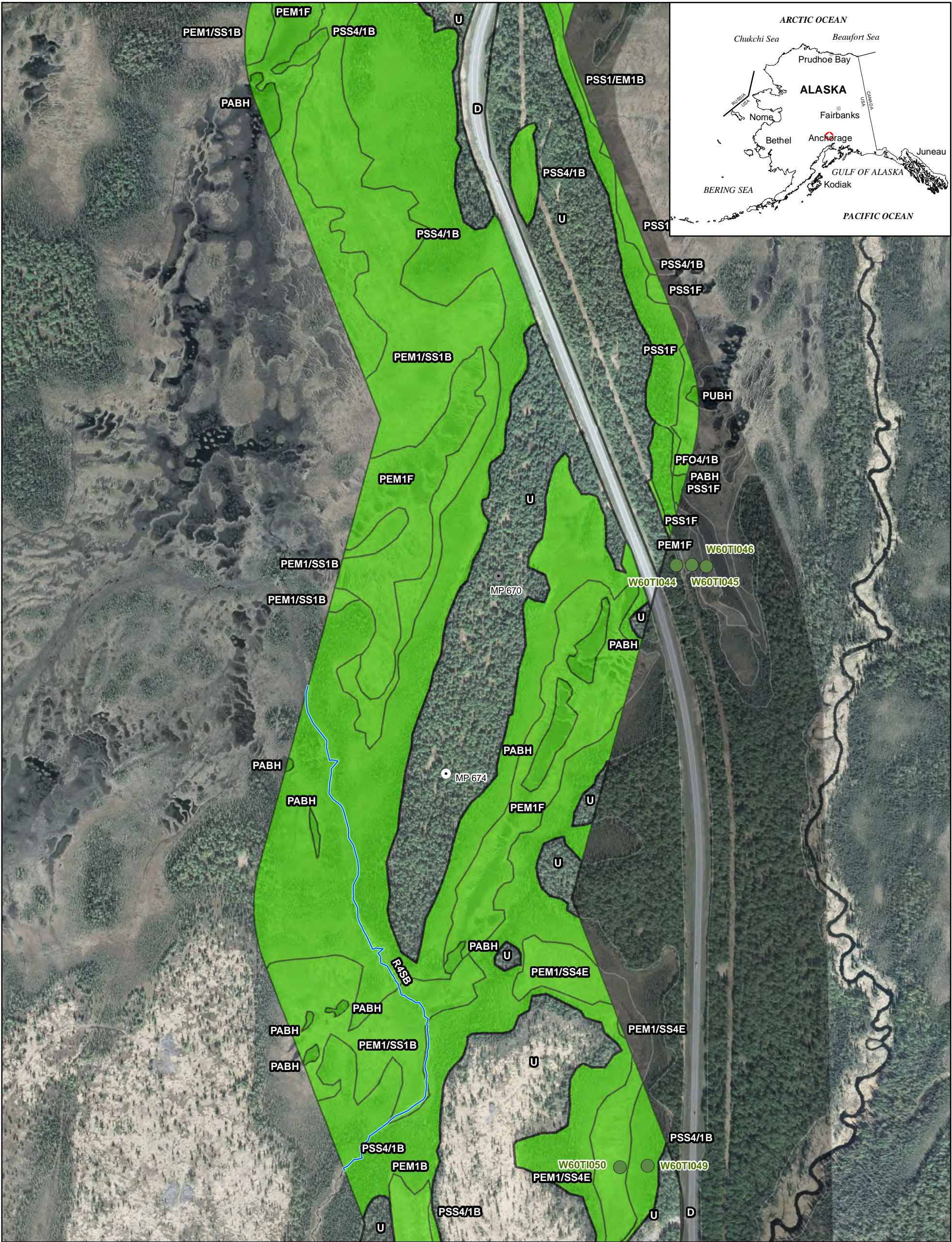
FeetMeters

N

|   |  |               |  |                                    |             |                 |                 |      |
|---|--|---------------|--|------------------------------------|-------------|-----------------|-----------------|------|
| ALASKA LNG  |  | DRAWN<br>TCS  |  | ALASKA LNG<br>2014 WETLAND MAPPING |             |                 |                 |      |
| NOTES:<br>Concept Information - Confidential. Produced by Alaska LNG team. The information used to create this product is based on the collected data on the date of issue; it is considered reliable only at the scale at which the data was created and the scale at which the map was published. This drawing is solely prepared for use by the contractual Alaska LNG team partners and the Alaska LNG team assumes no liability to any other party for any representations contained in these drawings. This map must be printed/viewed at full scale (100%) in order for the scale to remain correct. |  | CHECK         |  | PROJECTION                         | DATUM       | CONTRACTOR NAME | MAP NUMBER      | REV. |
|   |  | DESIGN<br>TCS |  | AK 4                               | NAD83       | URS ALASKA      | 175 of 205      | A    |
|   |  | APPR.         |  | SCALE                              | DATE        | PROJECT NUMBER  | ORIG. PAGE SIZE |      |
|   |  |               |  | 1:7,200                            | 14 Nov 2014 | 26221301        | 11 X 17         |      |

I:\26221163 SCLNG Studies\10 - MXD\2014 Reporting\Wetlands\2014 Wetlands Mapbook.mxd





**LEGEND**

**HGM Class**

- Flat
- Depressional
- Slope

- Lacustrine Fringe
- Riverine
- N/A
- Mapped Streams

**2014 Field Data**

- Wetland
- Vegetation
- Observation

- Additional Wetlands Mapping
- Aerial Imagery Required
- Pre-Feed Rev A Mile Post (Current)
- Base Route (3/14/2014)

02507501000

0100200300

Feet

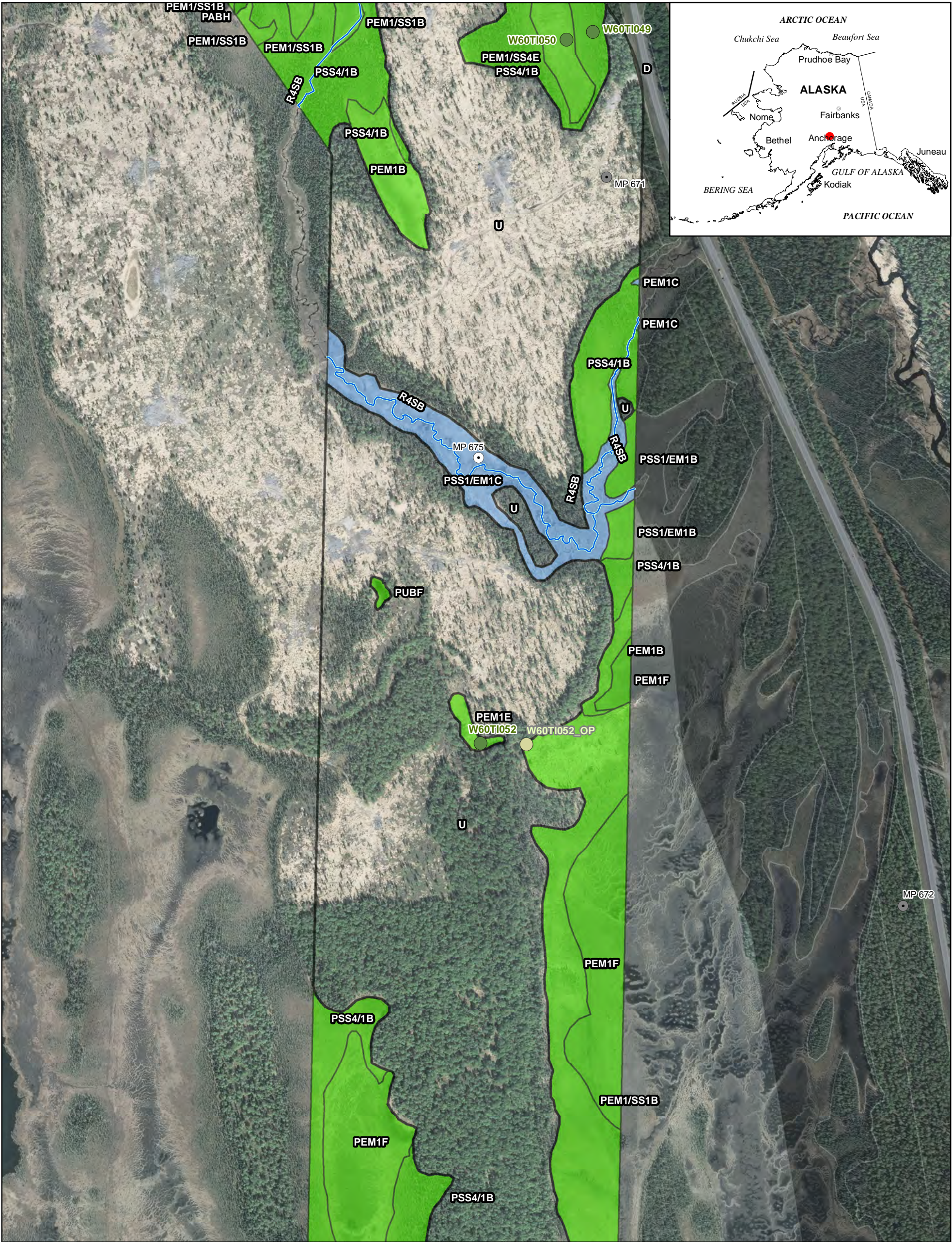
Meters

N

|   |  |  |  |                                    |            |            |      |
|---|--|--|--|------------------------------------|------------|------------|------|
| ALASKA LNG  |  |  |  | ALASKA LNG<br>2014 WETLAND MAPPING |            |            |      |
| <div>NOTES:<br/>Concept Information - Confidential. Produced by Alaska LNG team. The information used to create this product is based on the collected data on the date of issue; it is considered reliable only at the scale at which the data was created and the scale at which the map was published. This drawing is solely prepared for use by the contractual Alaska LNG team partners and the Alaska LNG team assumes no liability to any other party for any representations contained in these drawings. This map must be printed/viewed at full scale (100%) in order for the scale to remain correct.</div> |  |  |  | <div>DRAWN<br/>TCS</div>           | PROJECTION |            |      |
|   |  |  |  | <div>CHECK</div>                   | AK 4       |            |      |
|   |  |  |  | <div>DESIGN<br/>TCS</div>          | NAD83      |            |      |
|   |  |  |  | <div>APPR.</div>                   | URS ALASKA |            |      |
| SCALE   |  |  |  | DATE                               |            | MAP NUMBER | REV. |
| 1:7,200   |  |  |  | 14 Nov 2014                        |            | 176 of 205 | A    |
| PROJECT NUMBER  |  |  |  | ORIG. PAGE SIZE                    |            |            |      |
| 26221301  |  |  |  | 11 X 17                            |            |            |      |

I:\26221163 SCLNG Studies\10 - MXD\2014 Reporting\Wetlands\2014 Wetlands Mapbook.mxd





**LEGEND**

**HGM Class**

- Flat
- Depressional
- Slope

- Lacustrine Fringe
- Riverine
- N/A
- Mapped Streams

**2014 Field Data**

- Wetland
- Vegetation
- Observation

- Additional Wetlands Mapping
- Aerial Imagery Required
- Pre-Feed Rev A Mile Post (Current)
- Base Route (3/14/2014)

02505007501,000

0100200300

Feet

Meters

N

ALASKA LNG

NOTES:  
Concept Information - Confidential. Produced by Alaska LNG team. The information used to create this product is based on the collected data on the date of issue; it is considered reliable only at the scale at which the data was created and the scale at which the map was published. This drawing is solely prepared for use by the contractual Alaska LNG team partners and the Alaska LNG team assumes no liability to any other party for any representations contained in these drawings. This map must be printed/viewed at full scale (100%) in order for the scale to remain correct.

DRAWN  
TCS

CHECK

DESIGN  
TCS

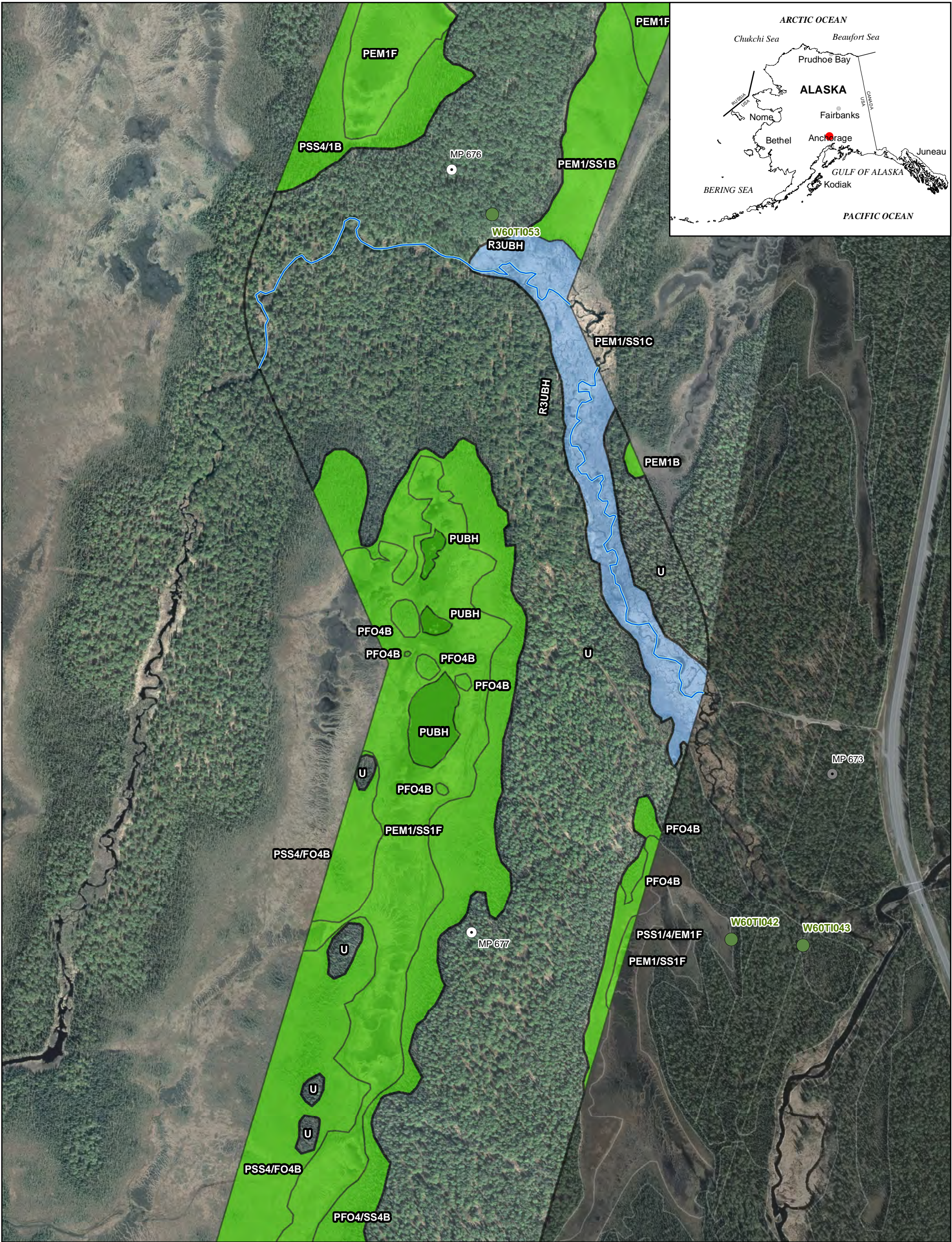
APPR.

ALASKA LNG  
2014 WETLAND MAPPING

|            |             |                 |                 |      |
|------------|-------------|-----------------|-----------------|------|
| PROJECTION | DATUM       | CONTRACTOR NAME | MAP NUMBER      | REV. |
| AK 4       | NAD83       | URS ALASKA      | 177 of 205      | A    |
| SCALE      | DATE        | PROJECT NUMBER  | ORIG. PAGE SIZE |      |
| 1:7,200    | 14 Nov 2014 | 26221301        | 11 X 17         |      |

I:\26221163 SCLNG Studies\10 - Geospatial\10.06 - MXD\2014 Reporting\Wetlands\2014\_Wetlands\_Mapbook.mxd





**LEGEND**

**HGM Class**  

Flat

Depressional

Slope

Lacustrine Fringe

Riverine

N/A

Mapped Streams

**2014 Field Data**  

Wetland

Vegetation

Observation

Additional Wetlands Mapping

Aerial Imagery Required

Pre-Feed Rev A Mile Post (Current)

Base Route (3/14/2014)

02505007501,000

0100200300

Feet

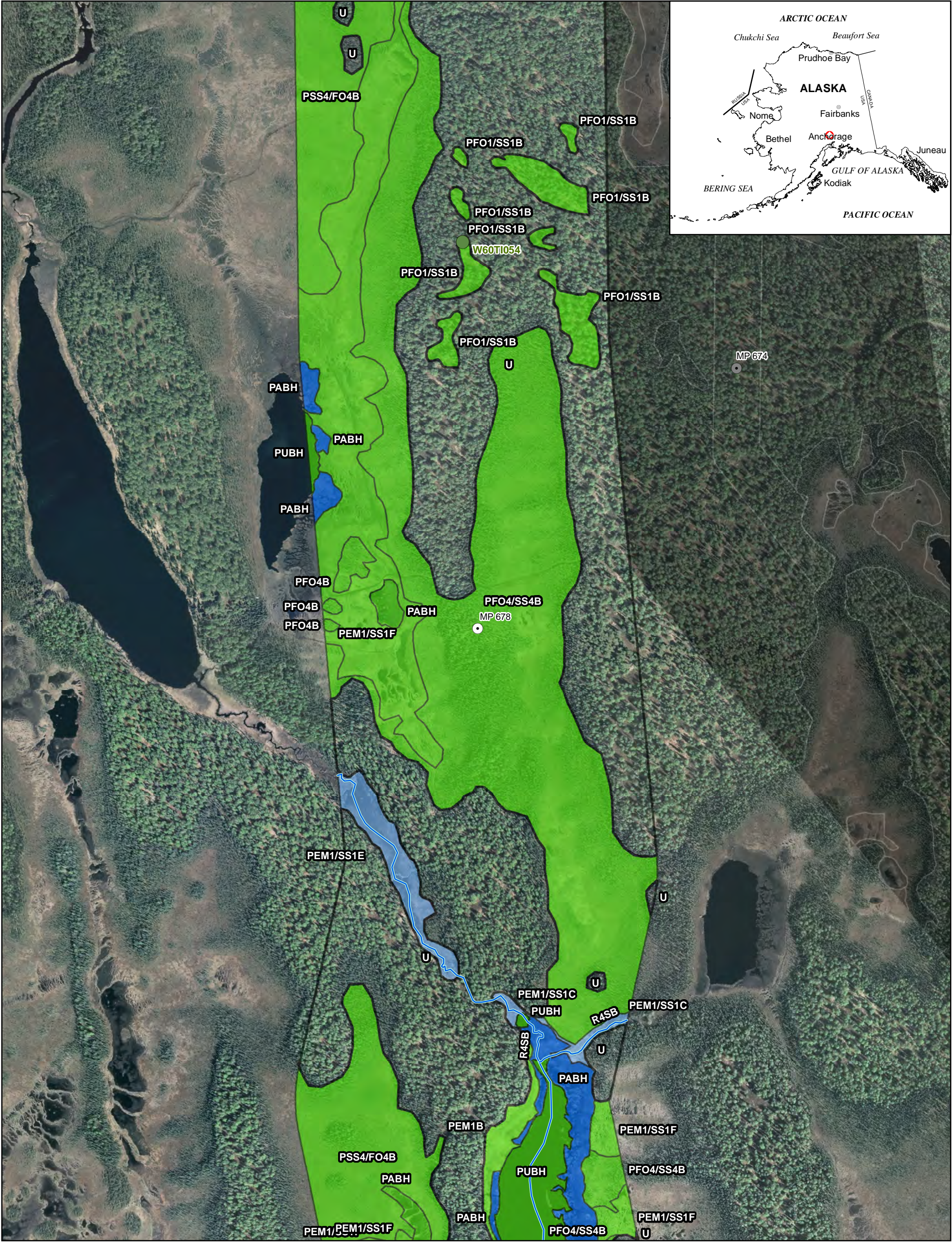
Meters

N

|   |  |  |  |                                    |                 |  |  |
|---|--|--|--|------------------------------------|-----------------|--|--|
| ALASKA LNG  |  |  |  | ALASKA LNG<br>2014 WETLAND MAPPING |                 |  |  |
| <div>NOTES:<br/>Concept Information - Confidential. Produced by Alaska LNG team. The information used to create this product is based on the collected data on the date of issue; it is considered reliable only at the scale at which the data was created and the scale at which the map was published. This drawing is solely prepared for use by the contractual Alaska LNG team partners and the Alaska LNG team assumes no liability to any other party for any representations contained in these drawings. This map must be printed/viewed at full scale (100%) in order for the scale to remain correct.</div> |  |  |  | <div>DRAWN<br/>TCS</div>           | PROJECTION      |  |  |
|   |  |  |  | <div>CHECK</div>                   | AK 4            |  |  |
|   |  |  |  | <div>DESIGN<br/>TCS</div>          | NAD83           |  |  |
|   |  |  |  | <div>APPR.</div>                   | CONTRACTOR NAME |  |  |
|   |  |  |  |                                    | URS ALASKA      |  |  |
|   |  |  |  |                                    | MAP NUMBER      |  |  |
|   |  |  |  |                                    | 178 of 205      |  |  |
|   |  |  |  |                                    | REV.            |  |  |
|   |  |  |  |                                    | A               |  |  |
|   |  |  |  |                                    | SCALE           |  |  |
|   |  |  |  |                                    | 1:7,200         |  |  |
|   |  |  |  |                                    | DATE            |  |  |
|   |  |  |  |                                    | 14 Nov 2014     |  |  |
|   |  |  |  |                                    | PROJECT NUMBER  |  |  |
|   |  |  |  |                                    | 26221301        |  |  |
|   |  |  |  |                                    | ORIG.PAGE SIZE  |  |  |
|   |  |  |  |                                    | 11 X 17         |  |  |

I:\26221163 SCLNG Studies\10 - Geospatial\10.06 - MXD\2014 Reporting\Wetlands\2014\_Wetlands\_Mapbook.mxd





**LEGEND**

**HGM Class**

- Flat
- Depressional
- Slope

- Lacustrine Fringe
- Riverine
- N/A
- Mapped Streams

**2014 Field Data**

- Wetland
- Vegetation
- Observation

- Additional Wetlands Mapping
- Aerial Imagery Required
- Pre-Feed Rev A Mile Post (Current)
- Base Route (3/14/2014)

02505007501,000

0100200300

Feet

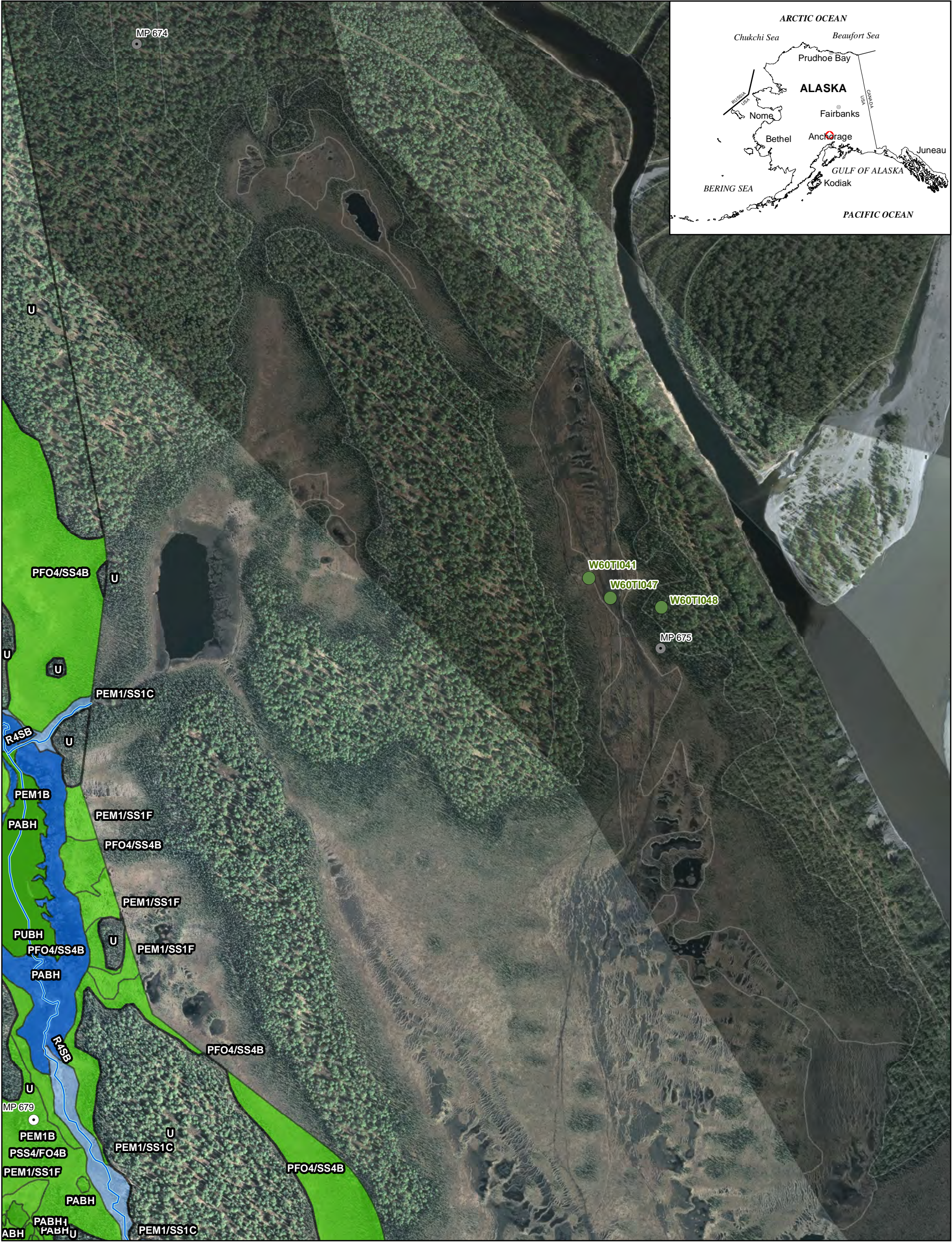
Meters

N

|   |  |             |                 |                                    |                |  |  |
|---|--|-------------|-----------------|------------------------------------|----------------|--|--|
| ALASKA LNG  |  |             |                 | ALASKA LNG<br>2014 WETLAND MAPPING |                |  |  |
| <div>NOTES:<br/>Concept Information - Confidential. Produced by Alaska LNG team. The information used to create this product is based on the collected data on the date of issue; it is considered reliable only at the scale at which the data was created and the scale at which the map was published. This drawing is solely prepared for use by the contractual Alaska LNG team partners and the Alaska LNG team assumes no liability to any other party for any representations contained in these drawings. This map must be printed/viewed at full scale (100%) in order for the scale to remain correct.</div> |  |             |                 | <div>DRAWN<br/>TCS</div>           | PROJECT NUMBER |  |  |
|   |  |             |                 | <div>CHECK</div>                   | 179 of 205     |  |  |
|   |  |             |                 | <div>DESIGN<br/>TCS</div>          | REV.           |  |  |
|   |  |             |                 | <div>APPR.</div>                   | A              |  |  |
| PROJECTION  |  | DATUM       | CONTRACTOR NAME |                                    |                |  |  |
| AK 4  |  | NAD83       | URS ALASKA      |                                    |                |  |  |
| SCALE   |  | DATE        | PROJECT NUMBER  |                                    | ORIG.PAGE SIZE |  |  |
| 1:7,200   |  | 14 Nov 2014 | 26221301        |                                    | 11 X 17        |  |  |

I:\26221163 SCLNG Studies\10 - MXD\2014 Reporting\Wetlands\2014 Wetlands Mapbook.mxd





**LEGEND**

**HGM Class**

- Flat
- Depressional
- Slope

- Lacustrine Fringe
- Riverine
- N/A
- Mapped Streams

**2014 Field Data**

- Wetland
- Vegetation
- Observation

- Additional Wetlands Mapping
- Aerial Imagery Required
- Pre-Feed Rev A Mile Post (Current)
- Base Route (3/14/2014)

02505007501,000

0100200300

FeetMeters

N

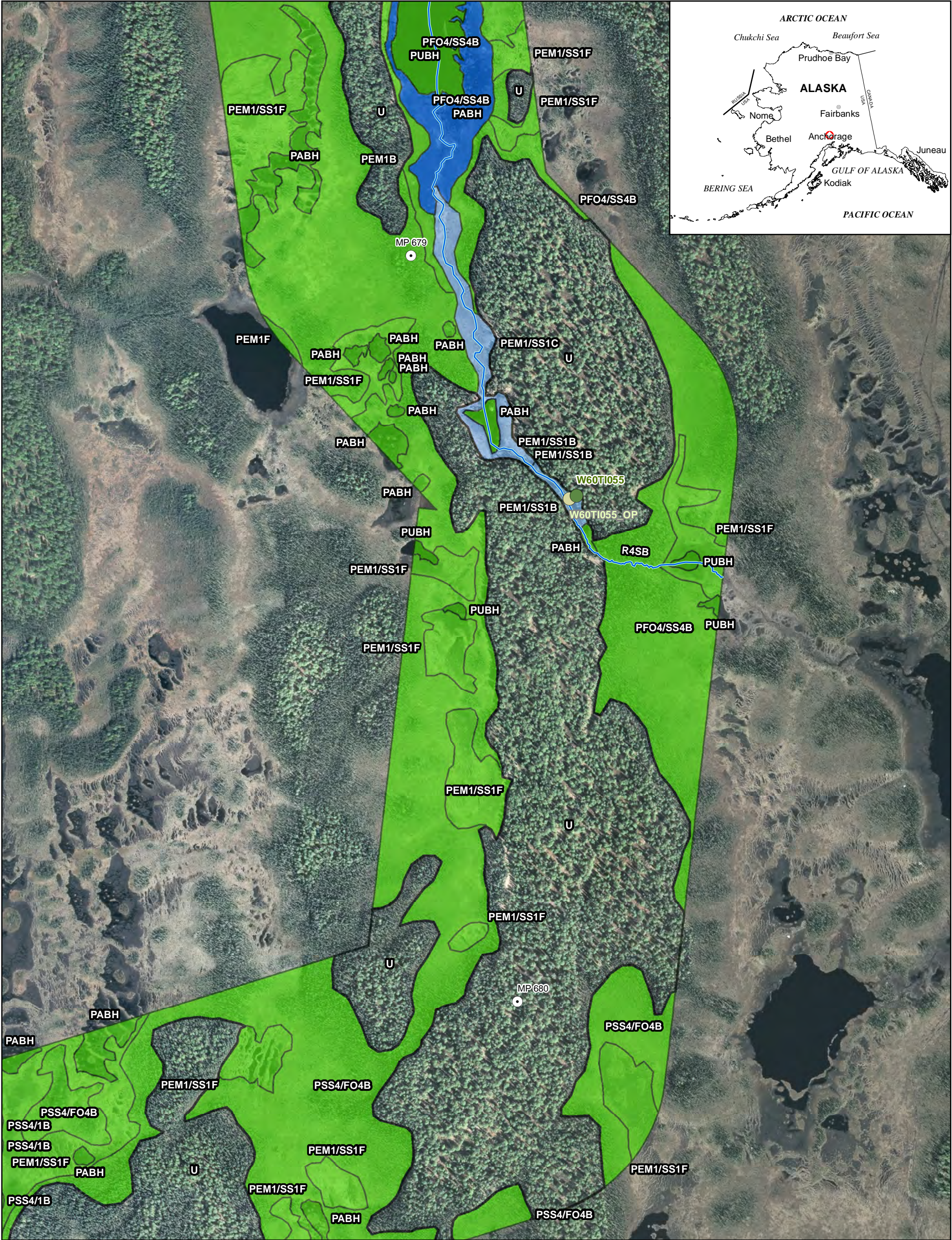
ALASKA LNG

NOTES:  
Concept Information - Confidential. Produced by Alaska LNG team. The information used to create this product is based on the collected data on the date of issue; it is considered reliable only at the scale at which the data was created and the scale at which the map was published. This drawing is solely prepared for use by the contractual Alaska LNG team partners and the Alaska LNG team assumes no liability to any other party for any representations contained in these drawings. This map must be printed/viewed at full scale (100%) in order for the scale to remain correct.

|               |  |                                    |             |                 |                 |      |
|---------------|--|------------------------------------|-------------|-----------------|-----------------|------|
| DRAWN<br>TCS  |  | ALASKA LNG<br>2014 WETLAND MAPPING |             |                 |                 |      |
| CHECK         |  | PROJECTION                         | DATUM       | CONTRACTOR NAME | MAP NUMBER      | REV. |
| DESIGN<br>TCS |  | AK 4                               | NAD83       | URS ALASKA      | 180 of 205      | A    |
| APPR.         |  | SCALE                              | DATE        | PROJECT NUMBER  | ORIG. PAGE SIZE |      |
|               |  | 1:7,200                            | 14 Nov 2014 | 26221301        | 11 X 17         |      |

I:\26221163 SCLNG Studies\10 - MXD\2014 Reporting\Wetlands\2014 - Wetlands\_Mapbook.mxd





Flat

Depressional

Slope

Lacustrine Fringe

Riverine

N/A

Mapped Streams

2014 Field Data

Wetland

Vegetation

Observation

Additional Wetlands Mapping

Aerial Imagery Required

Pre-Feed Rev A Mile Post (Current)

Base Route (3/14/2014)

0

250

500

750

1,000

0

100

200

300

Feet

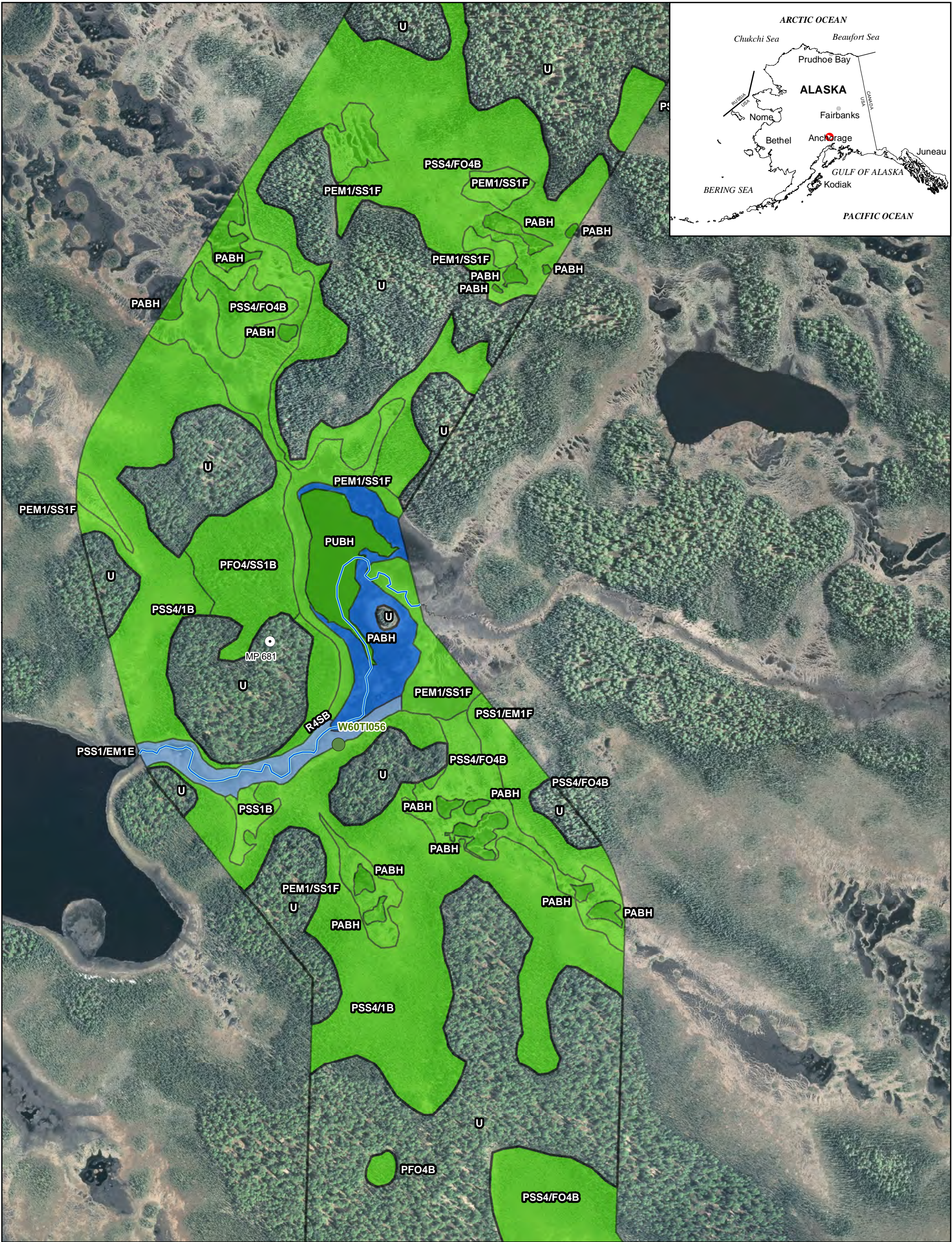
Meters

N

|   |  |  |               |  |                                    |             |                 |                 |      |
|---|--|--|---------------|--|------------------------------------|-------------|-----------------|-----------------|------|
| ALASKA LNG  |  |  | DRAWN<br>TCS  |  | ALASKA LNG<br>2014 WETLAND MAPPING |             |                 |                 |      |
| NOTES:<br>Concept Information - Confidential. Produced by Alaska LNG team. The information used to create this product is based on the collected data on the date of issue; it is considered reliable only at the scale at which the data was created and the scale at which the map was published. This drawing is solely prepared for use by the contractual Alaska LNG team partners and the Alaska LNG team assumes no liability to any other party for any representations contained in these drawings. This map must be printed/viewed at full scale (100%) in order for the scale to remain correct. |  |  | CHECK         |  | PROJECTION                         | DATUM       | CONTRACTOR NAME | MAP NUMBER      | REV. |
|   |  |  | DESIGN<br>TCS |  | AK 4                               | NAD83       | URS ALASKA      | 181 of 205      | A    |
|   |  |  | APPR.         |  | SCALE                              | DATE        | PROJECT NUMBER  | ORIG. PAGE SIZE |      |
|   |  |  |               |  | 1:7,200                            | 14 Nov 2014 | 26221301        | 11 X 17         |      |

I:\26221163 SCLNG Studies\10 - MXD\2014 Reporting\Wetlands\2014 - Wetlands\_Mapbook.mxd





**LEGEND**

**HGM Class**

- Flat
- Depressional
- Slope

- Lacustrine Fringe
- Riverine
- N/A
- Mapped Streams

**2014 Field Data**

- Wetland
- Vegetation
- Observation

- Additional Wetlands Mapping
- Aerial Imagery Required
- Pre-Feed Rev A Mile Post (Current)
- Base Route (3/14/2014)

02505007501,000

0100200300

FeetMeters

ALASKA LNG

NOTES:  
Concept Information - Confidential. Produced by Alaska LNG team. The information used to create this product is based on the collected data on the date of issue; it is considered reliable only at the scale at which the data was created and the scale at which the map was published. This drawing is solely prepared for use by the contractual Alaska LNG team partners and the Alaska LNG team assumes no liability to any other party for any representations contained in these drawings. This map must be printed/viewed at full scale (100%) in order for the scale to remain correct.

|               |  |                                    |             |                 |            |
|---------------|--|------------------------------------|-------------|-----------------|------------|
| DRAWN<br>TCS  |  | ALASKA LNG<br>2014 WETLAND MAPPING |             |                 |            |
| CHECK         |  | PROJECTION                         | DATUM       | CONTRACTOR NAME | MAP NUMBER |
| DESIGN<br>TCS |  | AK 4                               | NAD83       | URS ALASKA      | 182 of 205 |
| APPR.         |  | SCALE                              | DATE        | PROJECT NUMBER  | REV.       |
|               |  | 1:7,200                            | 14 Nov 2014 | 26221301        | A          |
|               |  |                                    |             | ORIG. PAGE SIZE |            |
|               |  |                                    |             | 11 X 17         |            |





**LEGEND**

**HGM Class**

- Flat
- Depressional
- Slope

- Lacustrine Fringe
- Riverine
- N/A
- Mapped Streams

**2014 Field Data**

- Wetland
- Vegetation
- Observation

- Additional Wetlands Mapping
- Aerial Imagery Required
- Pre-Feed Rev A Mile Post (Current)
- Base Route (3/14/2014)

02505007501,000

0100200300

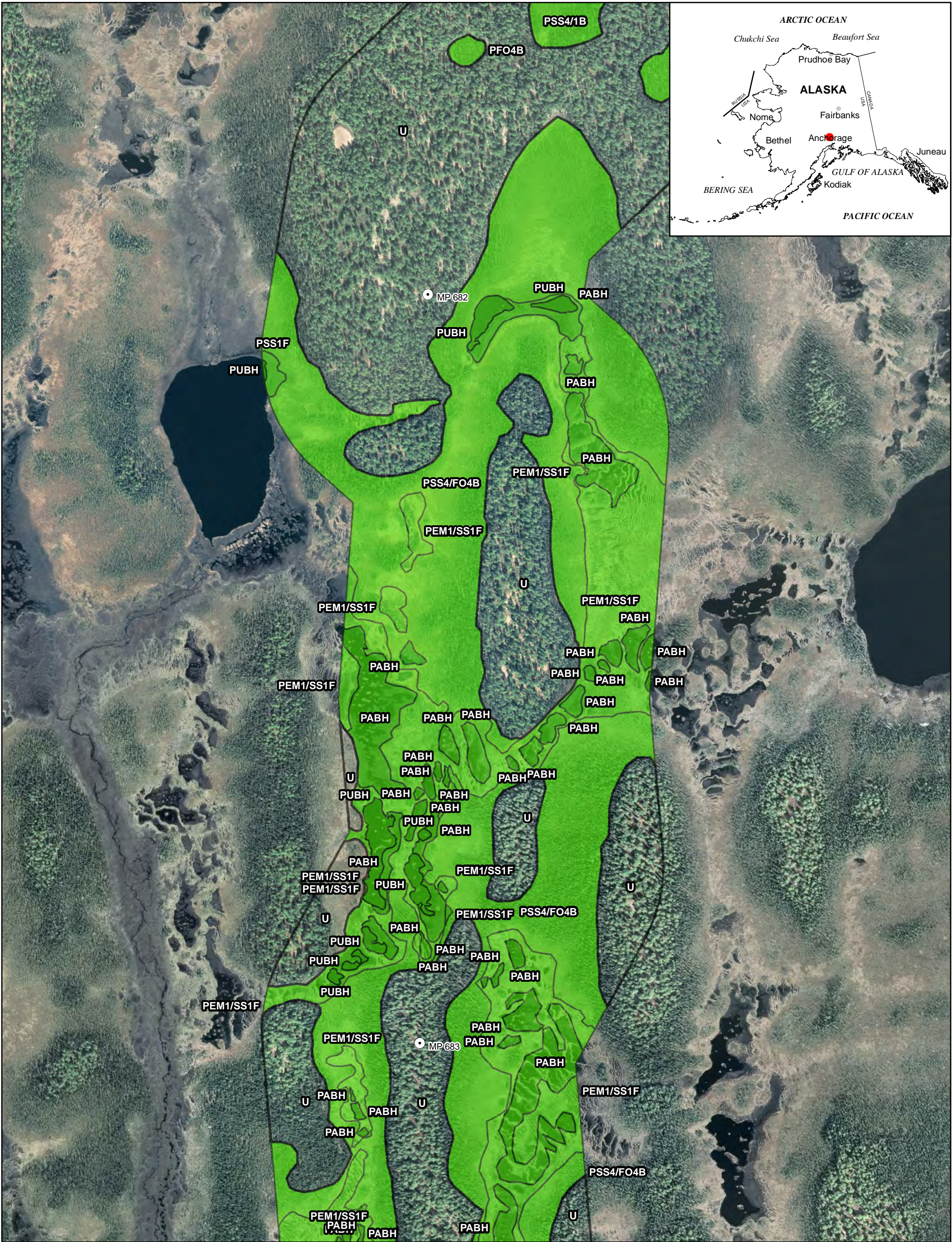
FeetMeters

N

|   |  |               |  |                                    |                     |                            |                           |      |
|---|--|---------------|--|------------------------------------|---------------------|----------------------------|---------------------------|------|
| ALASKA LNG  |  | DRAWN<br>TCS  |  | ALASKA LNG<br>2014 WETLAND MAPPING |                     |                            |                           |      |
| NOTES:<br>Concept Information - Confidential. Produced by Alaska LNG team. The information used to create this product is based on the collected data on the date of issue; it is considered reliable only at the scale at which the data was created and the scale at which the map was published. This drawing is solely prepared for use by the contractual Alaska LNG team partners and the Alaska LNG team assumes no liability to any other party for any representations contained in these drawings. This map must be printed/viewed at full scale (100%) in order for the scale to remain correct. |  | CHECK         |  | PROJECTION                         | DATUM               | CONTRACTOR NAME            | MAP NUMBER                | REV. |
|   |  | DESIGN<br>TCS |  | AK 4                               | NAD83               | URS ALASKA                 | 183 of 205                | A    |
|   |  | APPR.         |  | SCALE<br>1:7,200                   | DATE<br>14 Nov 2014 | PROJECT NUMBER<br>26221301 | ORIG.PAGE SIZE<br>11 X 17 |      |

I:\26221\63 SCLNG Studies\10 - MXD\2014 Reporting\Wetlands\2014\_Wetlands\_Mapbook.mxd





**LEGEND**

**HGM Class**

- Flat
- Depressional
- Slope

- Lacustrine Fringe
- Riverine
- N/A
- Mapped Streams

**2014 Field Data**

- Wetland
- Vegetation
- Observation

- Additional Wetlands Mapping
- Aerial Imagery Required
- Pre-Feed Rev A Mile Post (Current)
- Base Route (3/14/2014)

02505007501,000

0100200300

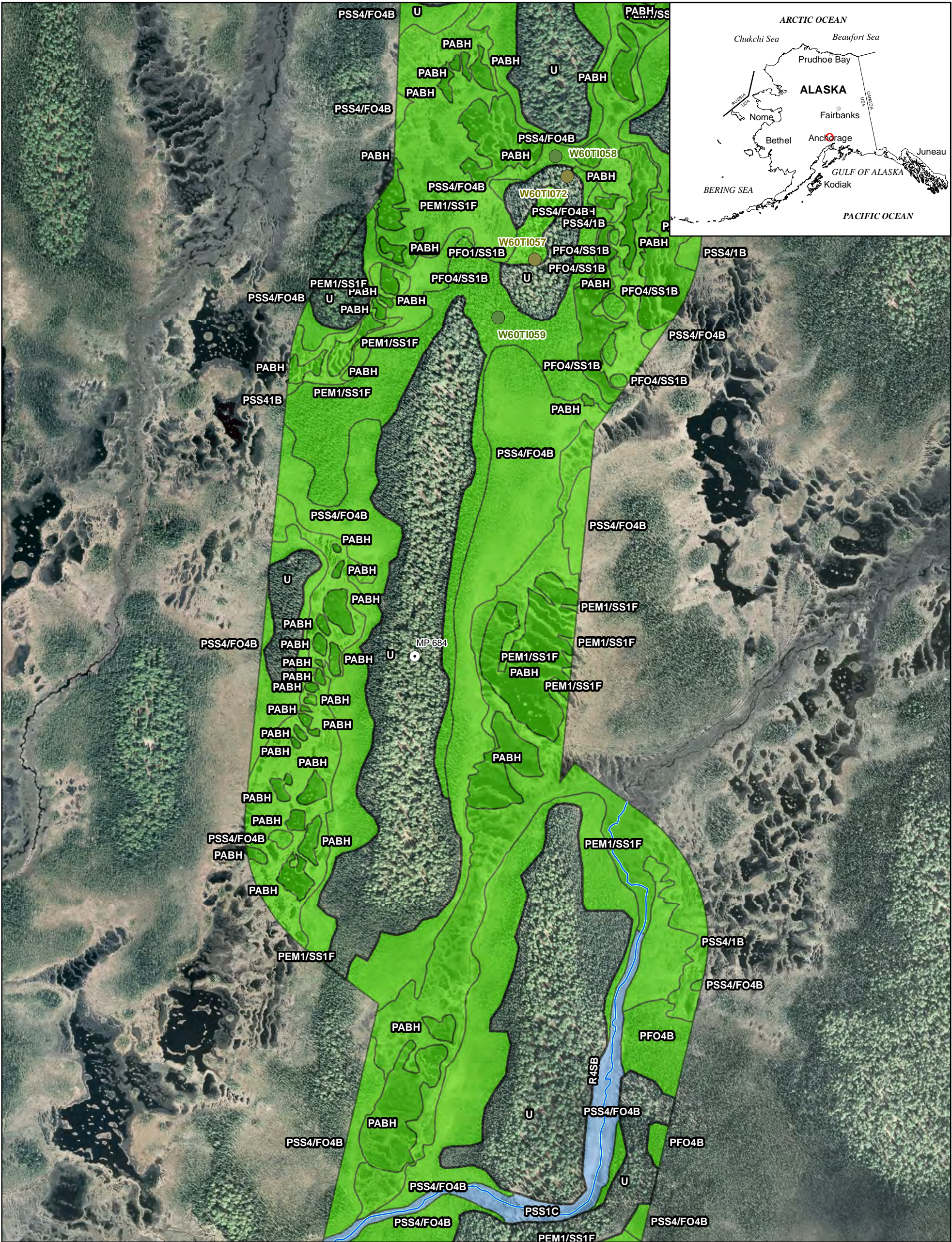
FeetMeters

N

|   |  |  |  |                                    |                 |  |  |
|---|--|--|--|------------------------------------|-----------------|--|--|
| ALASKA LNG  |  |  |  | ALASKA LNG<br>2014 WETLAND MAPPING |                 |  |  |
| NOTES:<br>Concept Information - Confidential. Produced by Alaska LNG team. The information used to create this product is based on the collected data on the date of issue; it is considered reliable only at the scale at which the data was created and the scale at which the map was published. This drawing is solely prepared for use by the contractual Alaska LNG team partners and the Alaska LNG team assumes no liability to any other party for any representations contained in these drawings. This map must be printed/viewed at full scale (100%) in order for the scale to remain correct. |  |  |  | DRAWN<br>TCS                       | PROJECTION      |  |  |
|   |  |  |  | CHECK                              | AK 4            |  |  |
|   |  |  |  | DESIGN<br>TCS                      | NAD83           |  |  |
|   |  |  |  | APPR.                              | CONTRACTOR NAME |  |  |
|   |  |  |  |                                    | URS ALASKA      |  |  |
|   |  |  |  |                                    | MAP NUMBER      |  |  |
|   |  |  |  |                                    | 184 of 205      |  |  |
|   |  |  |  |                                    | REV.            |  |  |
|   |  |  |  |                                    | A               |  |  |
|   |  |  |  |                                    | SCALE           |  |  |
|   |  |  |  |                                    | 1:7,200         |  |  |
|   |  |  |  |                                    | DATE            |  |  |
|   |  |  |  |                                    | 14 Nov 2014     |  |  |
|   |  |  |  |                                    | PROJECT NUMBER  |  |  |
|   |  |  |  |                                    | 26221301        |  |  |
|   |  |  |  |                                    | ORIG. PAGE SIZE |  |  |
|   |  |  |  |                                    | 11 X 17         |  |  |

I:\26221163 SCLNG Studies\10 - Geospatial\10.06 - MXD\2014 Reporting\Wetlands\2014\_Wetlands\_Mapbook.mxd





**LEGEND**

**HGM Class**  

Flat

Depressional

Slope

Lacustrine Fringe

Riverine

N/A

Mapped Streams

**2014 Field Data**  

Wetland

Vegetation

Observation

Additional Wetlands Mapping

Aerial Imagery Required

Pre-Feed Rev A Mile Post (Current)

Base Route (3/14/2014)

02505007501,000

0100200300

Feet

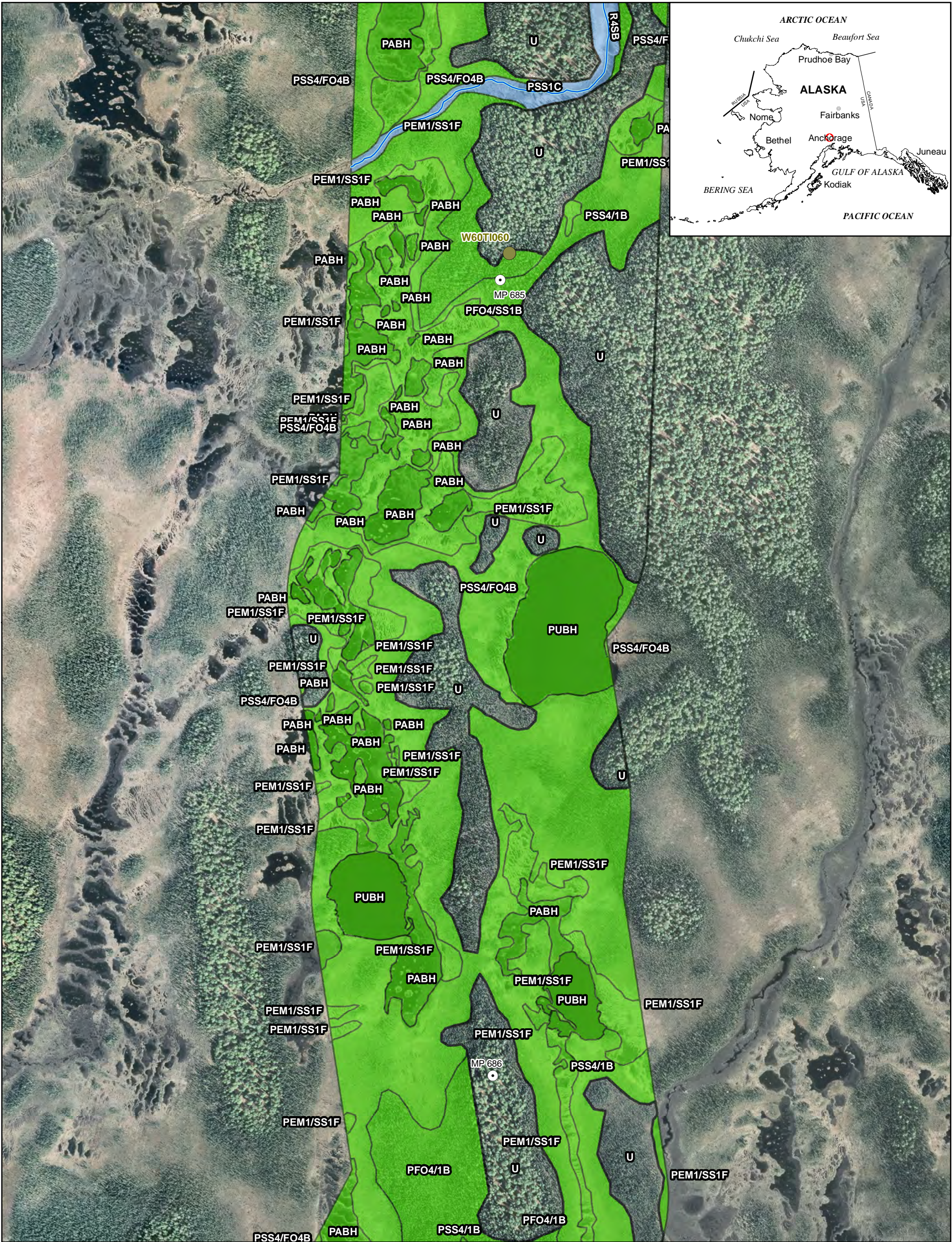
Meters

N

|   |  |  |  |                                    |             |                |            |
|---|--|--|--|------------------------------------|-------------|----------------|------------|
| ALASKA LNG  |  |  |  | ALASKA LNG<br>2014 WETLAND MAPPING |             |                |            |
| <div>NOTES:<br/>Concept Information - Confidential. Produced by Alaska LNG team. The information used to create this product is based on the collected data on the date of issue; it is considered reliable only at the scale at which the data was created and the scale at which the map was published. This drawing is solely prepared for use by the contractual Alaska LNG team partners and the Alaska LNG team assumes no liability to any other party for any representations contained in these drawings. This map must be printed/viewed at full scale (100%) in order for the scale to remain correct.</div> |  |  |  | <div>DRAWN<br/>TCS</div>           | PROJECTION  |                |            |
|   |  |  |  | <div>CHECK</div>                   | AK 4        |                |            |
|   |  |  |  | <div>DESIGN<br/>TCS</div>          | NAD83       |                |            |
|   |  |  |  | <div>APPR.</div>                   | URS ALASKA  |                |            |
|   |  |  |  | SCALE                              | DATE        | PROJECT NUMBER | MAP NUMBER |
|   |  |  |  | 1:7,200                            | 14 Nov 2014 | 26221301       | 185 of 205 |
|   |  |  |  |                                    |             | ORIG.PAGE SIZE | REV.       |
|   |  |  |  |                                    |             | 11 X 17        | A          |

I:\26221\63 SCLNG Studies\10 - Geospatial\10.06 - MXD\2014 Reporting\Wetlands\2014\_Wetlands\_Mapbook.mxd





**LEGEND**

**HGM Class**

- Flat
- Depressional
- Slope

- Lacustrine Fringe
- Riverine
- N/A
- Mapped Streams

**2014 Field Data**

- Wetland
- Vegetation
- Observation

- Additional Wetlands Mapping
- Aerial Imagery Required
- Pre-Feed Rev A Mile Post (Current)
- Base Route (3/14/2014)

02505007501,000

0100200300

Feet

Meters

N

ALASKA LNG

NOTES:  
Concept Information - Confidential. Produced by Alaska LNG team. The information used to create this product is based on the collected data on the date of issue; it is considered reliable only at the scale at which the data was created and the scale at which the map was published. This drawing is solely prepared for use by the contractual Alaska LNG team partners and the Alaska LNG team assumes no liability to any other party for any representations contained in these drawings. This map must be printed/viewed at full scale (100%) in order for the scale to remain correct.

DRAWN  
TCS

CHECK

DESIGN  
TCS

APPR.

ALASKA LNG  
2014 WETLAND MAPPING

|            |             |                 |                |      |
|------------|-------------|-----------------|----------------|------|
| PROJECTION | DATUM       | CONTRACTOR NAME | MAP NUMBER     | REV. |
| AK 4       | NAD83       | URS ALASKA      | 186 of 205     | A    |
| SCALE      | DATE        | PROJECT NUMBER  | ORIG.PAGE SIZE |      |
| 1:7,200    | 14 Nov 2014 | 26221301        | 11 X 17        |      |

I:\26221163 SCLNG Studies\10 - MXD\2014 Reporting\Wetlands\2014 Wetlands\_Mapbook.mxd





**LEGEND**

**HGM Class**

- Flat
- Depressional
- Slope

- Lacustrine Fringe
- Riverine
- N/A
- Mapped Streams

**2014 Field Data**

- Wetland
- Vegetation
- Observation

- Additional Wetlands Mapping
- Aerial Imagery Required
- Pre-Feed Rev A Mile Post (Current)
- Base Route (3/14/2014)

0250

0500

0750

1000

0

100

200

300

Feet

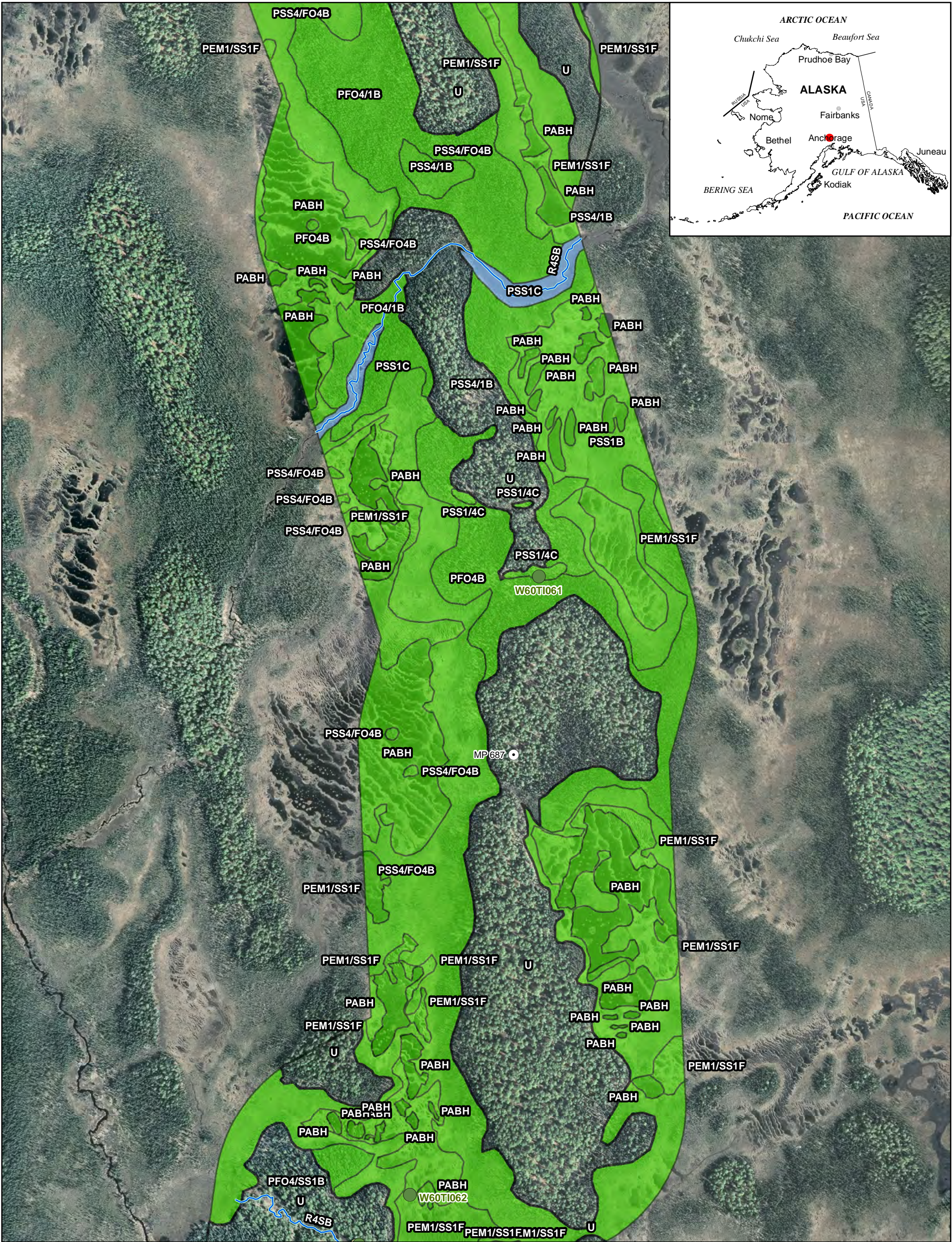
Meters

N

|  |  |               |  |                                    |  |             |  |                 |  |                |  |      |
|--|--|---------------|--|------------------------------------|--|-------------|--|-----------------|--|----------------|--|------|
| ALASKA LNG   |  | DRAWN<br>TCS  |  | ALASKA LNG<br>2014 WETLAND MAPPING |  |             |  |                 |  |                |  |      |
| <p>NOTES:</p> <p>Concept Information - Confidential. Produced by Alaska LNG team. The information used to create this product is based on the collected data on the date of issue; it is considered reliable only at the scale at which the data was created and the scale at which the map was published. This drawing is solely prepared for use by the contractual Alaska LNG team partners and the Alaska LNG team assumes no liability to any other party for any representations contained in these drawings. This map must be printed/viewed at full scale (100%) in order for the scale to remain correct.</p> |  | CHECK         |  | PROJECTION                         |  | DATUM       |  | CONTRACTOR NAME |  | MAP NUMBER     |  | REV. |
|  |  | DESIGN<br>TCS |  | AK 4                               |  | NAD83       |  | URS ALASKA      |  | 187 of 205     |  | A    |
|  |  | APPR.         |  | SCALE                              |  | DATE        |  | PROJECT NUMBER  |  | ORIG.PAGE SIZE |  |      |
|  |  |               |  | 1:7,200                            |  | 14 Nov 2014 |  | 26221301        |  | 11 X 17        |  |      |

I:\26221163 SCLNG Studies\10 - Geospatial\10.06 - MXD\2014 Reporting\Wetlands\2014\_Wetlands\_Mapbook.mxd





LEGEND

HGM Class

Flat

Depressional

Slope

Lacustrine Fringe

Riverine

N/A

Mapped Streams

2014 Field Data

Wetland

Vegetation

Observation

Additional Wetlands Mapping

Aerial Imagery Required

Pre-Feed Rev A Mile Post (Current)

Base Route (3/14/2014)

0 250 500 750 1,000

0 100 200 300

Feet

Meters

N

|   |  |  |  |                                    |             |                |            |
|---|--|--|--|------------------------------------|-------------|----------------|------------|
| ALASKA LNG  |  |  |  | ALASKA LNG<br>2014 WETLAND MAPPING |             |                |            |
| <div>NOTES:<br/>Concept Information - Confidential. Produced by Alaska LNG team. The information used to create this product is based on the collected data on the date of issue; it is considered reliable only at the scale at which the data was created and the scale at which the map was published. This drawing is solely prepared for use by the contractual Alaska LNG team partners and the Alaska LNG team assumes no liability to any other party for any representations contained in these drawings. This map must be printed/viewed at full scale (100%) in order for the scale to remain correct.</div> |  |  |  | <div>DRAWN<br/>TCS</div>           | PROJECTION  |                |            |
|   |  |  |  | <div>CHECK</div>                   | AK 4        |                |            |
|   |  |  |  | <div>DESIGN<br/>TCS</div>          | NAD83       |                |            |
|   |  |  |  | <div>APPR.</div>                   | URS ALASKA  |                |            |
|   |  |  |  | SCALE                              | DATE        | PROJECT NUMBER | MAP NUMBER |
|   |  |  |  | 1:7,200                            | 14 Nov 2014 | 26221301       | 188 of 205 |
|   |  |  |  |                                    |             | ORIG.PAGE SIZE | REV.       |
|   |  |  |  |                                    |             | 11 X 17        | A          |

I:\26221163 SCLNG Studies\10 - Geospatial\10.06 - MXD\2014 Reporting\Wetlands\2014 - Wetlands\_Mapbook.mxd





**LEGEND**

**HGM Class**

- Flat
- Depressional
- Slope

- Lacustrine Fringe
- Riverine
- N/A
- Mapped Streams

**2014 Field Data**

- Wetland
- Vegetation
- Observation

- Additional Wetlands Mapping
- Aerial Imagery Required
- Pre-Feed Rev A Mile Post (Current)
- Base Route (3/14/2014)

02505007501,000

0100200300

Feet

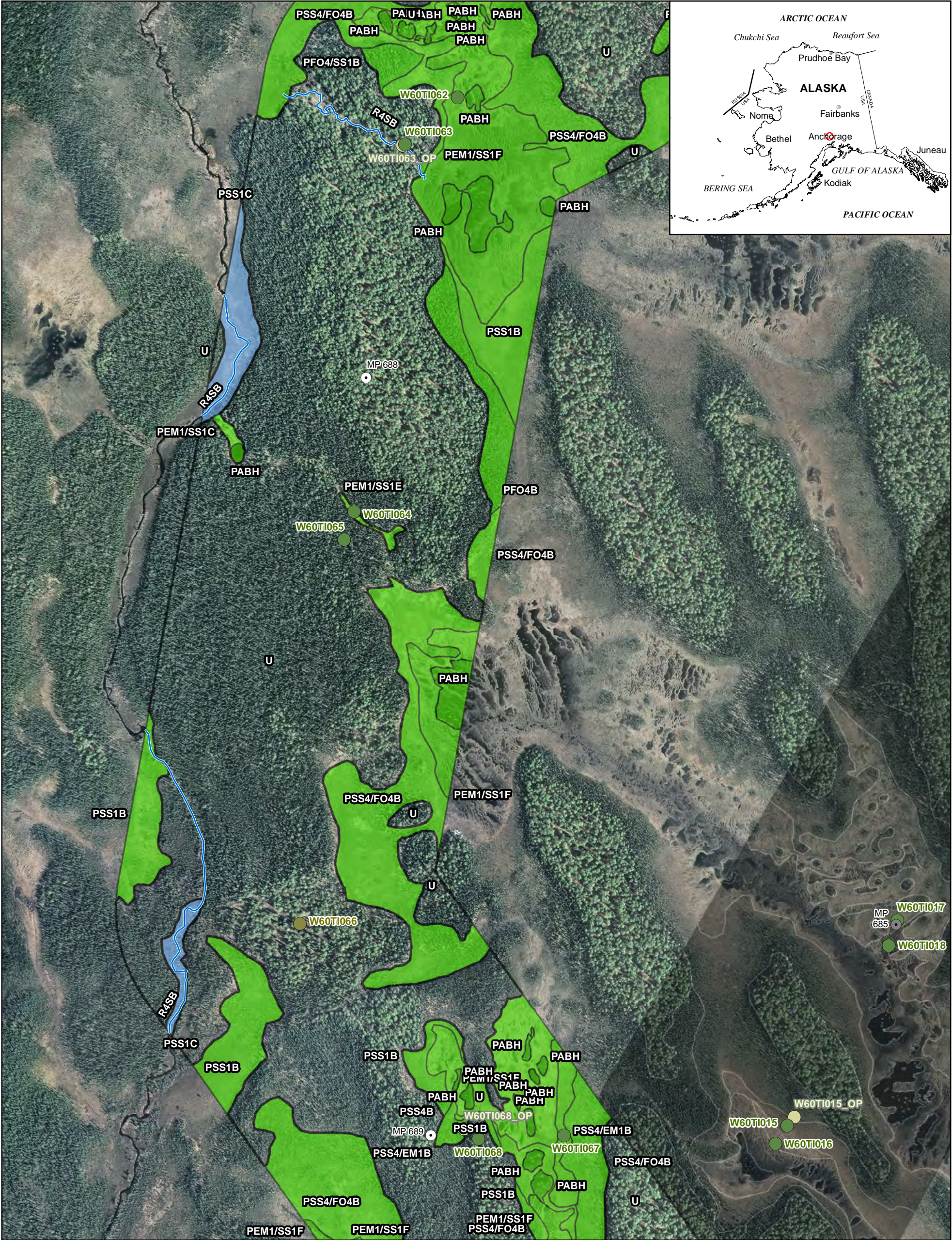
Meters

N

|   |  |  |  |                                    |             |                |            |
|---|--|--|--|------------------------------------|-------------|----------------|------------|
| ALASKA LNG  |  |  |  | ALASKA LNG<br>2014 WETLAND MAPPING |             |                |            |
| <div>NOTES:<br/>Concept Information - Confidential. Produced by Alaska LNG team. The information used to create this product is based on the collected data on the date of issue; it is considered reliable only at the scale at which the data was created and the scale at which the map was published. This drawing is solely prepared for use by the contractual Alaska LNG team partners and the Alaska LNG team assumes no liability to any other party for any representations contained in these drawings. This map must be printed/viewed at full scale (100%) in order for the scale to remain correct.</div> |  |  |  | DRAWN<br>TCS                       | PROJECTION  |                |            |
|   |  |  |  | CHECK                              | AK 4        |                |            |
|   |  |  |  | DESIGN<br>TCS                      | NAD83       |                |            |
|   |  |  |  | APPR.                              | URS ALASKA  |                |            |
|   |  |  |  | SCALE                              | DATE        | PROJECT NUMBER | MAP NUMBER |
|   |  |  |  | 1:7,200                            | 14 Nov 2014 | 26221301       | 189 of 205 |
|   |  |  |  |                                    |             | ORIG.PAGE SIZE | REV.       |
|   |  |  |  |                                    |             | 11 X 17        | A          |

I:\26221163 SCLNG Studies\10 - Geospatial\10.06 - MXD\2014 Reporting\Wetlands\2014\_Wetlands\_Mapbook.mxd





**LEGEND**

**HGM Class**

Flat

Depressional

Slope

Lacustrine Fringe

Riverine

N/A

Mapped Streams

**2014 Field Data**

Wetland

Vegetation

Observation

Additional Wetlands Mapping

Aerial Imagery Required

Pre-Feed Rev A Mile Post (Current)

Base Route (3/14/2014)

0 250 500 750 1,000

0 100 200 300

Feet

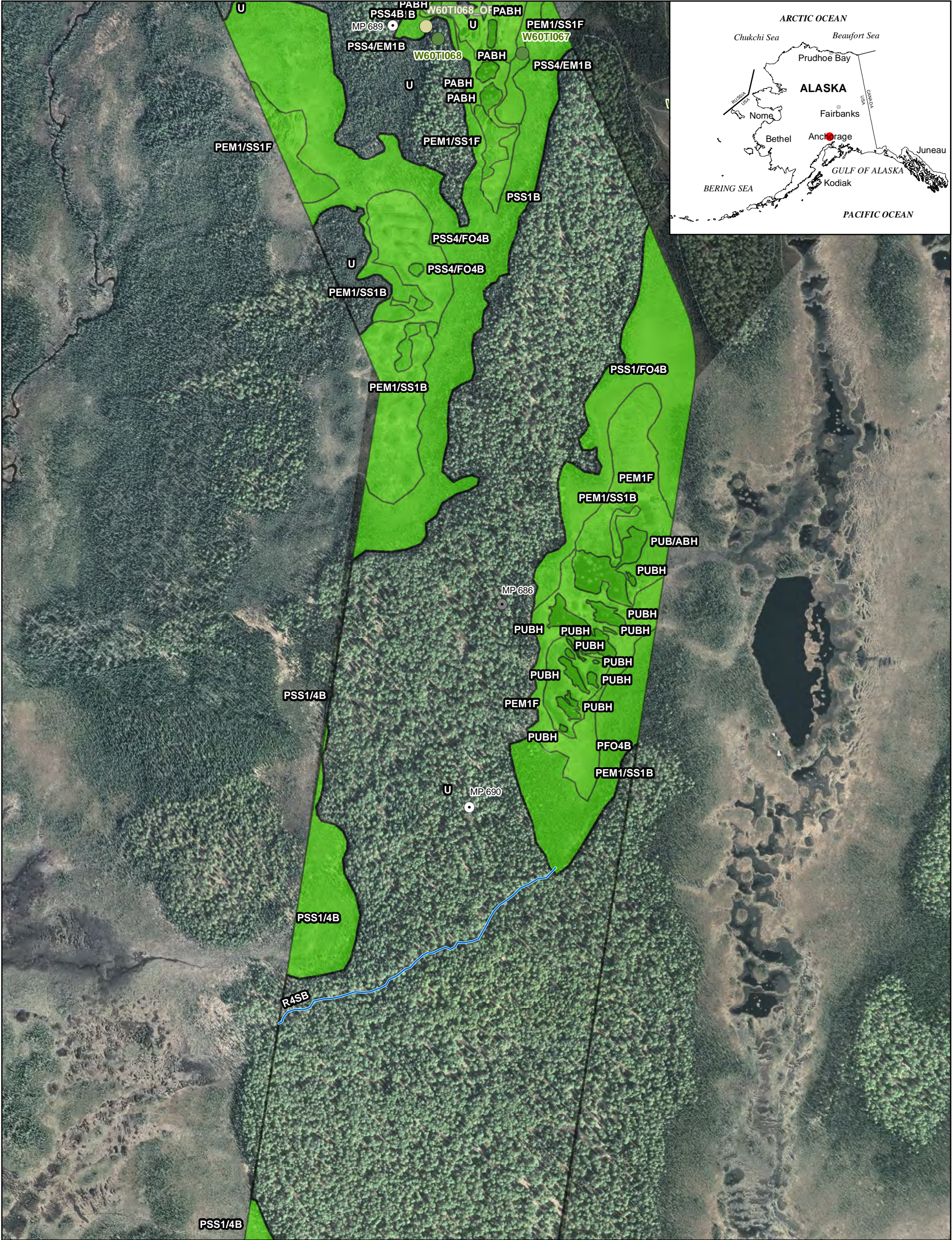
Meters

N

|   |  |  |  |                                    |                |  |                 |
|---|--|--|--|------------------------------------|----------------|--|-----------------|
| ALASKA LNG  |  |  |  | ALASKA LNG<br>2014 WETLAND MAPPING |                |  |                 |
| <div>NOTES:<br/>Concept Information - Confidential. Produced by Alaska LNG team. The information used to create this product is based on the collected data on the date of issue; it is considered reliable only at the scale at which the data was created and the scale at which the map was published. This drawing is solely prepared for use by the contractual Alaska LNG team partners and the Alaska LNG team assumes no liability to any other party for any representations contained in these drawings. This map must be printed/viewed at full scale (100%) in order for the scale to remain correct.</div> |  |  |  | <div>DRAWN<br/>TCS</div>           | PROJECTION     |  |                 |
|   |  |  |  | <div>CHECK</div>                   | AK 4           |  |                 |
|   |  |  |  | <div>DESIGN<br/>TCS</div>          | NAD83          |  |                 |
|   |  |  |  | <div>APPR.</div>                   | URS ALASKA     |  |                 |
|   |  |  |  |                                    | MAP NUMBER     |  | REV.            |
|   |  |  |  |                                    | 190 of 205     |  | A               |
|   |  |  |  |                                    | SCALE          |  | DATE            |
|   |  |  |  |                                    | 1:7,200        |  | 14 Nov 2014     |
|   |  |  |  |                                    | PROJECT NUMBER |  | ORIG. PAGE SIZE |
|   |  |  |  |                                    | 26221301       |  | 11 X 17         |

I:\26221163 SCLNG Studies\10 - MXD\2014 Reporting\Wetlands\2014 Wetlands\_Mapbook.mxd





Flat

Depressional

Slope

Lacustrine Fringe

Riverine

N/A

Mapped Streams

Wetland

Vegetation

Observation

Additional Wetlands Mapping

Aerial Imagery Required

Pre-Feed Rev A Mile Post (Current)

Base Route (3/14/2014)

02505007501,000

0100200300

Feet

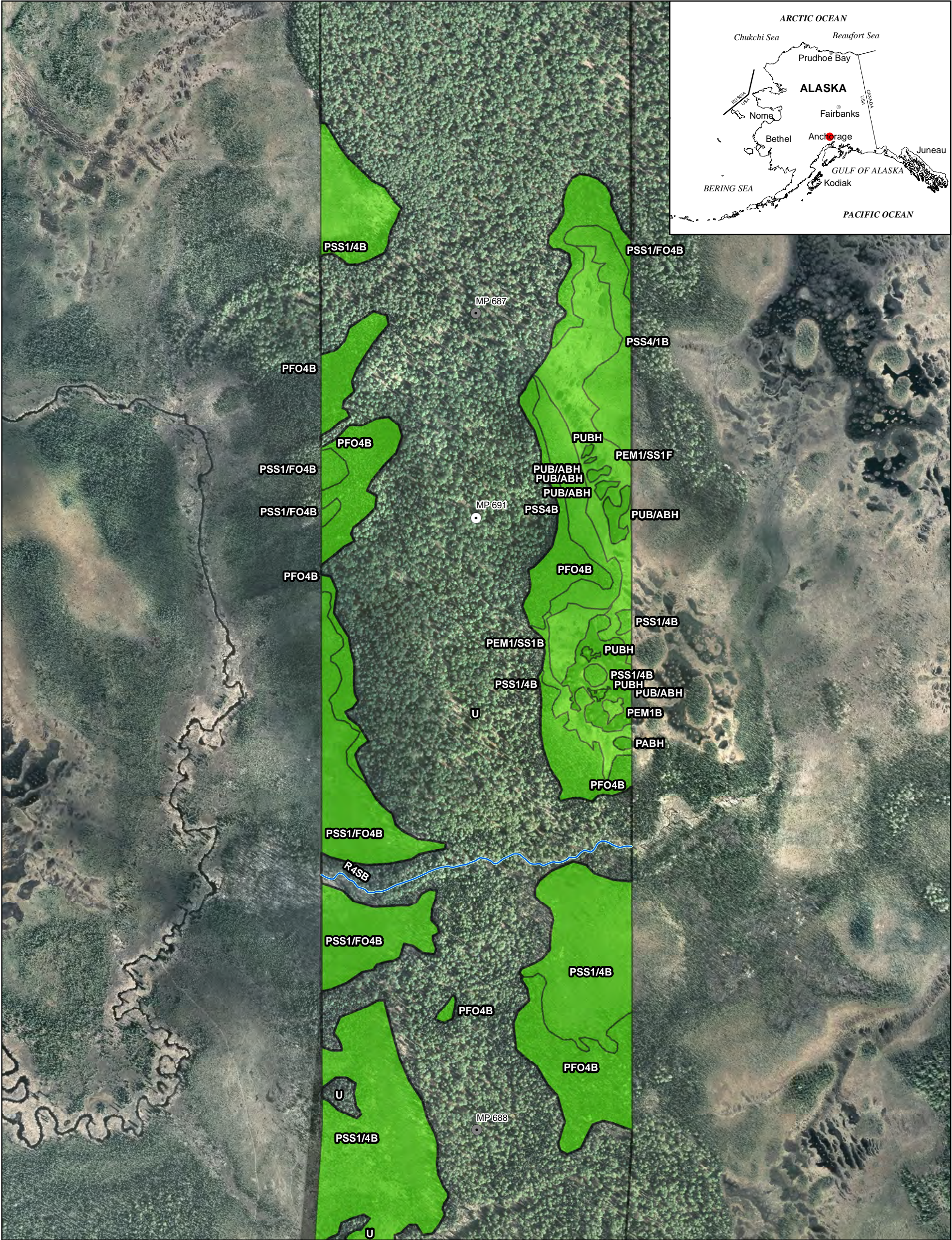
Meters

N

|   |  |  |  |                                    |                 |  |            |
|---|--|--|--|------------------------------------|-----------------|--|------------|
| ALASKA LNG  |  |  |  | ALASKA LNG<br>2014 WETLAND MAPPING |                 |  |            |
| <div>NOTES:<br/>Concept Information - Confidential. Produced by Alaska LNG team. The information used to create this product is based on the collected data on the date of issue; it is considered reliable only at the scale at which the data was created and the scale at which the map was published. This drawing is solely prepared for use by the contractual Alaska LNG team partners and the Alaska LNG team assumes no liability to any other party for any representations contained in these drawings. This map must be printed/viewed at full scale (100%) in order for the scale to remain correct.</div> |  |  |  | <div>DRAWN<br/>TCS</div>           | PROJECTION      |  |            |
|   |  |  |  | <div>CHECK</div>                   | DATUM           |  |            |
|   |  |  |  | <div>DESIGN<br/>TCS</div>          | CONTRACTOR NAME |  |            |
|   |  |  |  | <div>APPR.</div>                   | MAP NUMBER      |  |            |
| AK 4  |  |  |  | NAD83                              |                 |  | 191 of 205 |
| SCALE   |  |  |  | PROJECT NUMBER                     |                 |  | REV.       |
| 1:7,200   |  |  |  | DATE                               |                 |  | A          |
|   |  |  |  | 26221301                           |                 |  |            |
|   |  |  |  | 11 X 17                            |                 |  |            |

I:\26221163 SCLNG Studies\10 - Geospatial\10.06 - MXD\2014 Reporting\Wetlands\2014 Wetlands Mapbook.mxd





**LEGEND**

**HGM Class**

Flat

Depressional

Slope

Lacustrine Fringe

Riverine

N/A

Mapped Streams

**2014 Field Data**

Wetland

Vegetation

Observation

Additional Wetlands Mapping

Aerial Imagery Required

Pre-Feed Rev A Mile Post (Current)

Base Route (3/14/2014)

0

250

500

750

1,000

0

100

200

300

Feet

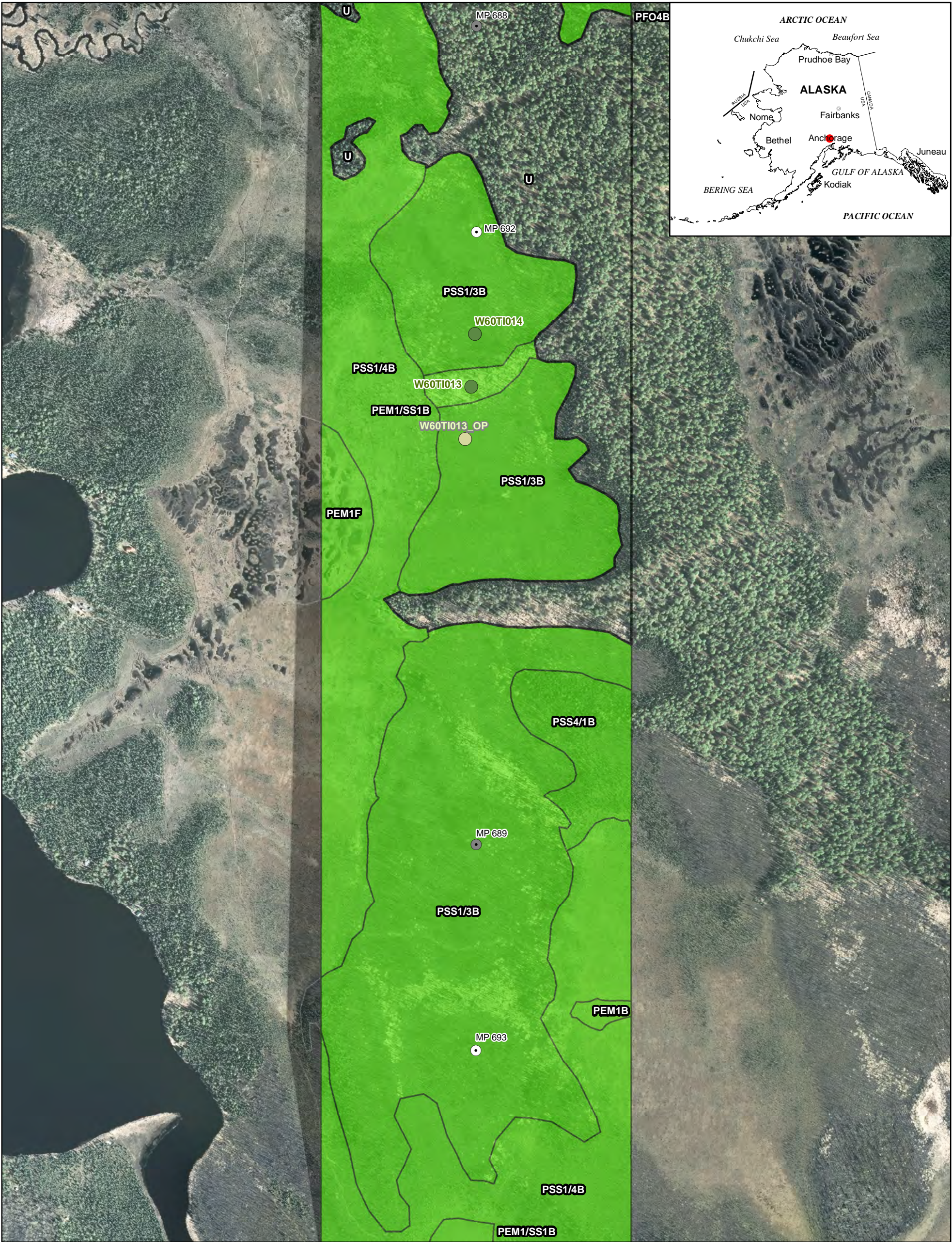
Meters

N

|   |  |               |  |                                    |             |                 |                 |      |
|---|--|---------------|--|------------------------------------|-------------|-----------------|-----------------|------|
| ALASKA LNG  |  | DRAWN<br>TCS  |  | ALASKA LNG<br>2014 WETLAND MAPPING |             |                 |                 |      |
| NOTES:<br>Concept Information - Confidential. Produced by Alaska LNG team. The information used to create this product is based on the collected data on the date of issue; it is considered reliable only at the scale at which the data was created and the scale at which the map was published. This drawing is solely prepared for use by the contractual Alaska LNG team partners and the Alaska LNG team assumes no liability to any other party for any representations contained in these drawings. This map must be printed/viewed at full scale (100%) in order for the scale to remain correct. |  | CHECK         |  | PROJECTION                         | DATUM       | CONTRACTOR NAME | MAP NUMBER      | REV. |
|   |  | DESIGN<br>TCS |  | AK 4                               | NAD83       | URS ALASKA      | 192 of 205      | A    |
|   |  | APPR.         |  | SCALE                              | DATE        | PROJECT NUMBER  | ORIG. PAGE SIZE |      |
|   |  |               |  | 1:7,200                            | 14 Nov 2014 | 26221301        | 11 X 17         |      |

I:\26221\63 SCLNG Studies\10 - MXD\2014 Reporting\Wetlands\2014 Wetlands Mapbook.mxd





**LEGEND**

**HGM Class**

Flat

Depressional

Slope

Lacustrine Fringe

Riverine

N/A

Mapped Streams

**2014 Field Data**

Wetland

Vegetation

Observation

Additional Wetlands Mapping

Aerial Imagery Required

Pre-Feed Rev A Mile Post (Current)

Base Route (3/14/2014)

0

250

500

750

1,000

0

100

200

300

Feet

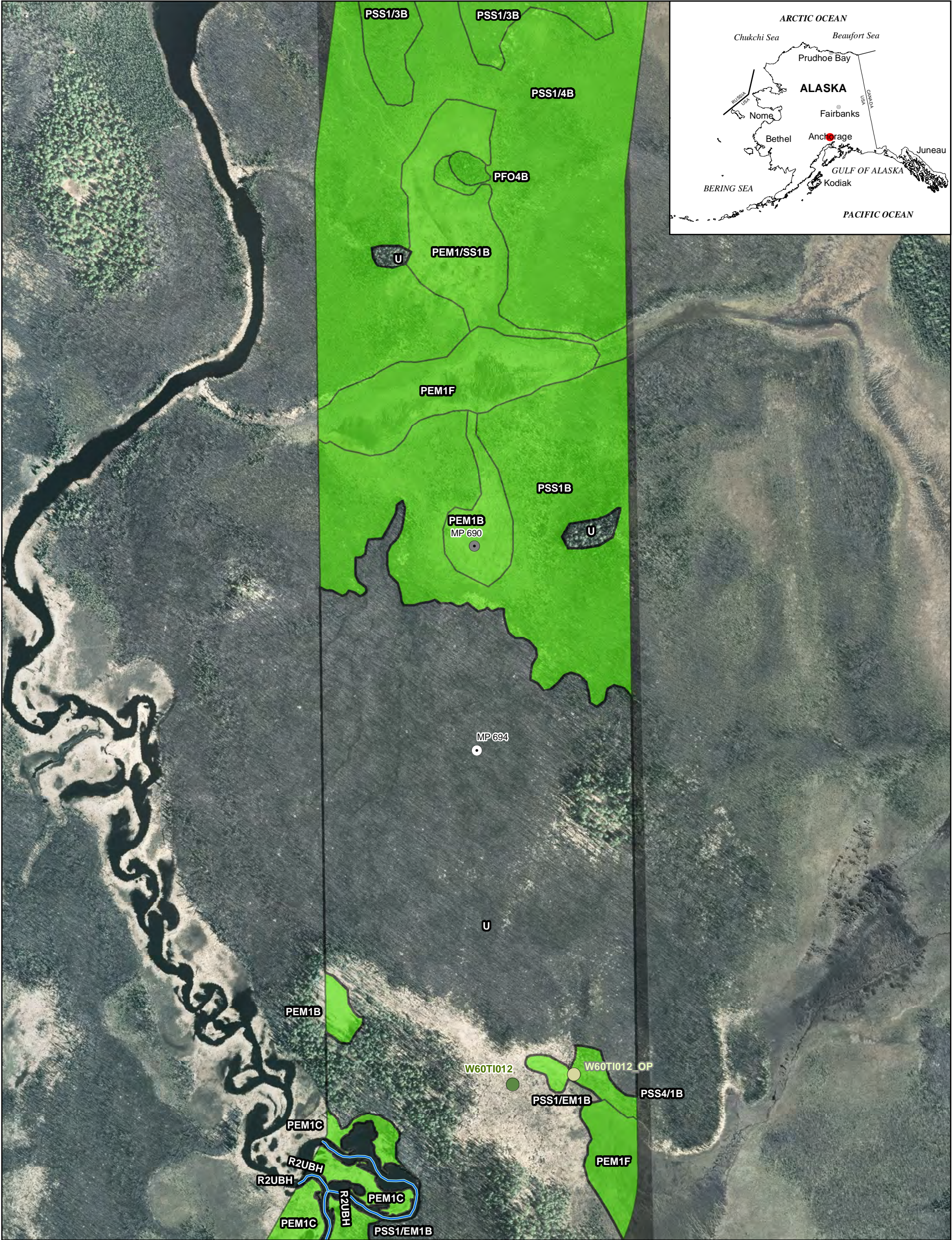
Meters

N

|   |  |               |  |                                    |                     |                            |                           |      |
|---|--|---------------|--|------------------------------------|---------------------|----------------------------|---------------------------|------|
| ALASKA LNG  |  | DRAWN<br>TCS  |  | ALASKA LNG<br>2014 WETLAND MAPPING |                     |                            |                           |      |
| NOTES:<br>Concept Information - Confidential. Produced by Alaska LNG team. The information used to create this product is based on the collected data on the date of issue; it is considered reliable only at the scale at which the data was created and the scale at which the map was published. This drawing is solely prepared for use by the contractual Alaska LNG team partners and the Alaska LNG team assumes no liability to any other party for any representations contained in these drawings. This map must be printed/viewed at full scale (100%) in order for the scale to remain correct. |  | CHECK         |  | PROJECTION                         | DATUM               | CONTRACTOR NAME            | MAP NUMBER                | REV. |
|   |  | DESIGN<br>TCS |  | AK 4                               | NAD83               | URS ALASKA                 | 193 of 205                | A    |
|   |  | APPR.         |  | SCALE<br>1:7,200                   | DATE<br>14 Nov 2014 | PROJECT NUMBER<br>26221301 | ORIG.PAGE SIZE<br>11 X 17 |      |

I:\26221163 SCLNG Studies\10 - Geospatial\10.06 - MXD\2014 Reporting\Wetlands\2014\_Wetlands\_Mapbook.mxd





**LEGEND**

**HGM Class**

- Flat
- Depressional
- Slope

- Lacustrine Fringe
- Riverine
- N/A
- Mapped Streams

**2014 Field Data**

- Wetland
- Vegetation
- Observation

- Additional Wetlands Mapping
- Aerial Imagery Required
- Pre-Feed Rev A Mile Post (Current)
- Base Route (3/14/2014)

02505007501,000

0100200300

FeetMeters

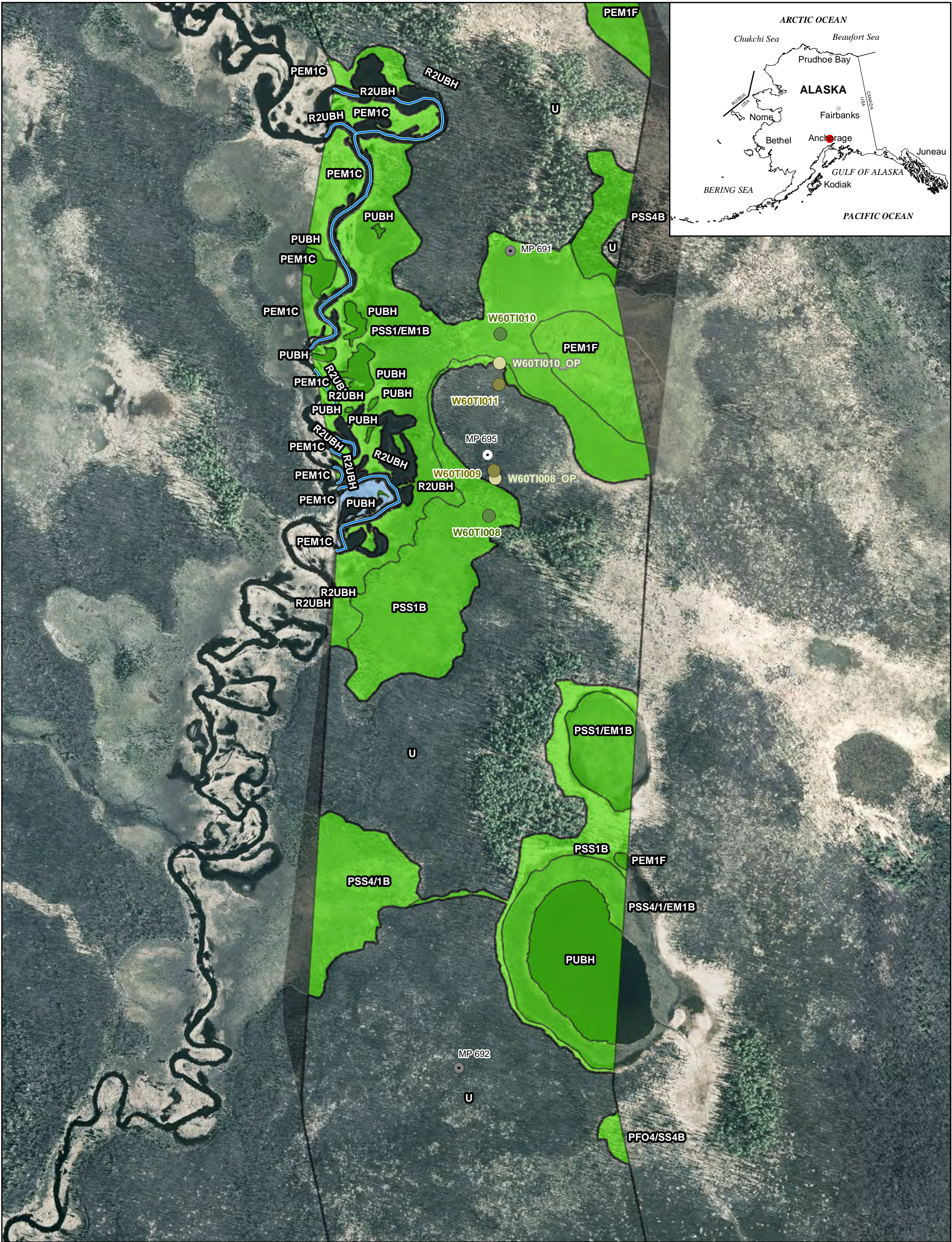
N

ALASKA LNG

NOTES:  
Concept Information - Confidential. Produced by Alaska LNG team. The information used to create this product is based on the collected data on the date of issue; it is considered reliable only at the scale at which the data was created and the scale at which the map was published. This drawing is solely prepared for use by the contractual Alaska LNG team partners and the Alaska LNG team assumes no liability to any other party for any representations contained in these drawings. This map must be printed/viewed at full scale (100%) in order for the scale to remain correct.

|               |  |                                    |             |                 |                 |      |
|---------------|--|------------------------------------|-------------|-----------------|-----------------|------|
| DRAWN<br>TCS  |  | ALASKA LNG<br>2014 WETLAND MAPPING |             |                 |                 |      |
| CHECK         |  | PROJECTION                         | DATUM       | CONTRACTOR NAME | MAP NUMBER      | REV. |
| DESIGN<br>TCS |  | AK 4                               | NAD83       | URS ALASKA      | 194 of 205      | A    |
| APPR.         |  | SCALE                              | DATE        | PROJECT NUMBER  | ORIG. PAGE SIZE |      |
|               |  | 1:7,200                            | 14 Nov 2014 | 26221301        | 11 X 17         |      |





LEGEND

HGM Class

Flat

Depressional

Slope

Lacustrine Fringe

Riverine

N/A

Mapped Streams

2014 Field Data

Wetland

Vegetation

Observation

Additional Wetlands Mapping

Aerial Imagery Required

Pre-Feed Rev A Mile Post (Current)

Base Route (3/14/2014)

0 250 500 750 1,000

0 100 200 300

Feet

Meters

N

|   |  |  |  |                                    |             |  |  |
|---|--|--|--|------------------------------------|-------------|--|--|
| ALASKA LNG  |  |  |  | ALASKA LNG<br>2014 WETLAND MAPPING |             |  |  |
| NOTES:<br>Concept Information - Confidential. Produced by Alaska LNG team. The information used to create this product is based on the collected data on the date of issue; it is considered reliable only at the scale at which the data was created and the scale at which the map was published. This drawing is solely prepared for use by the contractual Alaska LNG team partners and the Alaska LNG team assumes no liability to any other party for any representations contained in these drawings. This map must be printed/viewed at full scale (100%) in order for the scale to remain correct. |  |  |  | DRAWN<br>TCS                       | PROJECTION  |  |  |
|   |  |  |  | CHECK                              | AK 4        |  |  |
|   |  |  |  | DESIGN<br>TCS                      | NAD83       |  |  |
|   |  |  |  | APPR.                              | URS ALASKA  |  |  |
|   |  |  |  | SCALE                              | 1:7,200     |  |  |
|   |  |  |  | DATE                               | 14 Nov 2014 |  |  |
|   |  |  |  | PROJECT NUMBER                     | 26221301    |  |  |
|   |  |  |  | ORIG.PAGE SIZE                     | 11 X 17     |  |  |
|   |  |  |  | MAP NUMBER                         | 195 of 205  |  |  |
|   |  |  |  | REV.                               | A           |  |  |

I:\26221163 SCLNG Studies\10 - MXD\2014 Reporting\Wetlands\2014 Wetlands\_Mapbook.mxd





**LEGEND**

**HGM Class**  

Flat

Depressional

Slope

Lacustrine Fringe

Riverine

N/A

Mapped Streams

**2014 Field Data**  

Wetland

Vegetation

Observation

Additional Wetlands Mapping

Aerial Imagery Required

Pre-Feed Rev A Mile Post (Current)

Base Route (3/14/2014)

02505007501,000

0100200300

Feet

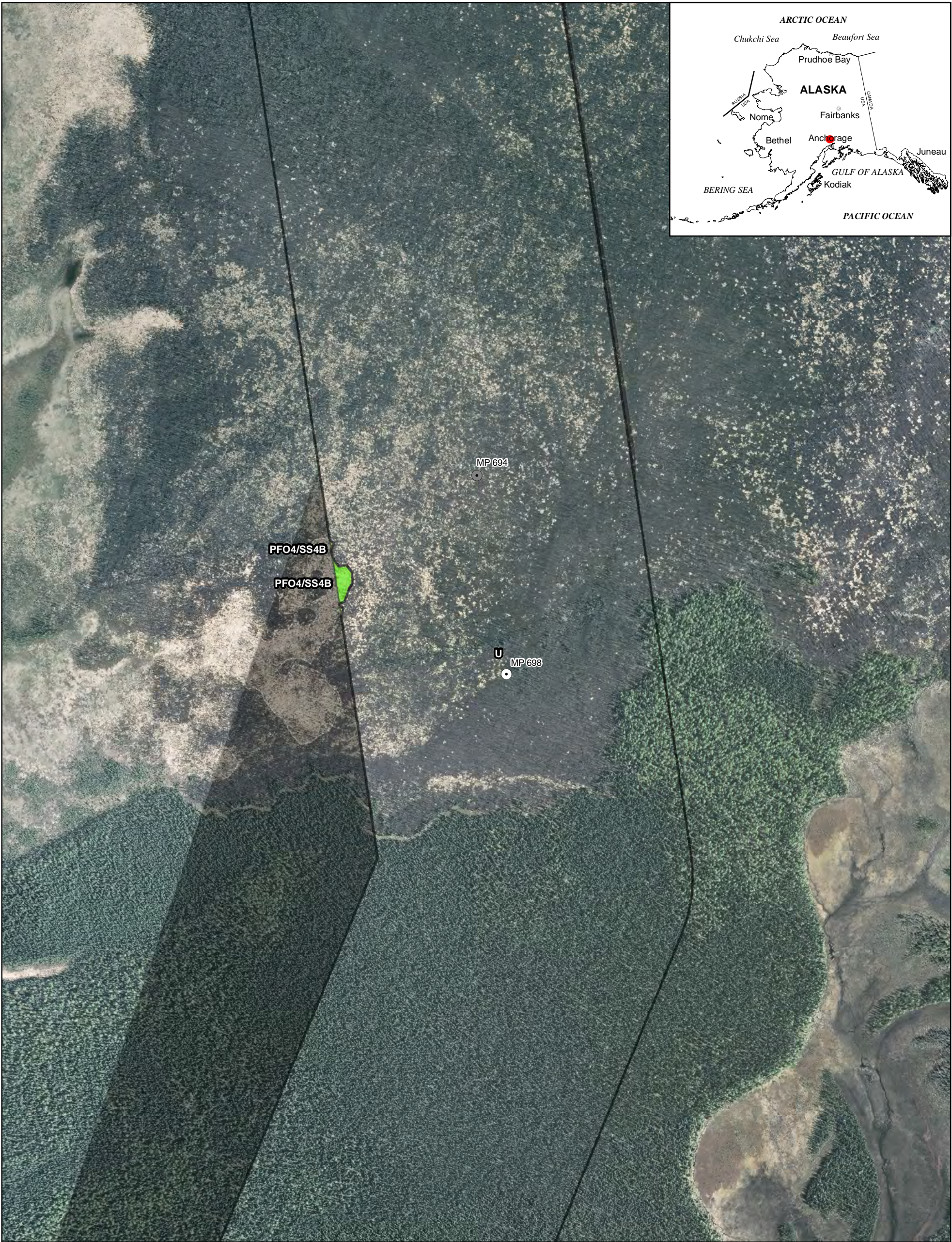
Meters

N

|   |  |               |  |                                    |             |                 |                |      |
|---|--|---------------|--|------------------------------------|-------------|-----------------|----------------|------|
| ALASKA LNG  |  | DRAWN<br>TCS  |  | ALASKA LNG<br>2014 WETLAND MAPPING |             |                 |                |      |
| NOTES:<br>Concept Information - Confidential. Produced by Alaska LNG team. The information used to create this product is based on the collected data on the date of issue; it is considered reliable only at the scale at which the data was created and the scale at which the map was published. This drawing is solely prepared for use by the contractual Alaska LNG team partners and the Alaska LNG team assumes no liability to any other party for any representations contained in these drawings. This map must be printed/viewed at full scale (100%) in order for the scale to remain correct. |  | CHECK         |  | PROJECTION                         | DATUM       | CONTRACTOR NAME | MAP NUMBER     | REV. |
|   |  | DESIGN<br>TCS |  | AK 4                               | NAD83       | URS ALASKA      | 196 of 205     | A    |
|   |  | APPR.         |  | SCALE                              | DATE        | PROJECT NUMBER  | ORIG.PAGE SIZE |      |
|   |  |               |  | 1:7,200                            | 14 Nov 2014 | 26221301        | 11 X 17        |      |

I:\26221163 SCLNG Studies\10 - MXD\2014 Reporting\Wetlands\2014\_Wetlands\_Mapbook.mxd





**LEGEND**

**HGM Class**

Flat

Depressional

Slope

Lacustrine Fringe

Riverine

N/A

Mapped Streams

**2014 Field Data**

Wetland

Vegetation

Observation

Additional Wetlands Mapping

Aerial Imagery Required

Pre-Feed Rev A Mile Post (Current)

Base Route (3/14/2014)

02505007501,000

0100200300

Feet

Meters

N

|   |  |               |  |                                    |             |                 |                 |      |
|---|--|---------------|--|------------------------------------|-------------|-----------------|-----------------|------|
| ALASKA LNG  |  | DRAWN<br>TCS  |  | ALASKA LNG<br>2014 WETLAND MAPPING |             |                 |                 |      |
| NOTES:<br>Concept Information - Confidential. Produced by Alaska LNG team. The information used to create this product is based on the collected data on the date of issue; it is considered reliable only at the scale at which the data was created and the scale at which the map was published. This drawing is solely prepared for use by the contractual Alaska LNG team partners and the Alaska LNG team assumes no liability to any other party for any representations contained in these drawings. This map must be printed/viewed at full scale (100%) in order for the scale to remain correct. |  | CHECK         |  | PROJECTION                         | DATUM       | CONTRACTOR NAME | MAP NUMBER      | REV. |
|   |  | DESIGN<br>TCS |  | AK 4                               | NAD83       | URS ALASKA      | 197 of 205      | A    |
|   |  | APPR.         |  | SCALE                              | DATE        | PROJECT NUMBER  | ORIG. PAGE SIZE |      |
|   |  |               |  | 1:7,200                            | 14 Nov 2014 | 26221301        | 11 X 17         |      |

I:\26221163 SCLNG Studies\10 - MXD\2014 Reporting\Wetlands\2014\_Wetlands\_Mapbook.mxd





**LEGEND**

**HGM Class**

Flat

Depressional

Slope

Lacustrine Fringe

Riverine

N/A

Mapped Streams

**2014 Field Data**

Wetland

Vegetation

Observation

Additional Wetlands Mapping

Aerial Imagery Required

Pre-Feed Rev A Mile Post (Current)

Base Route (3/14/2014)

02505007501,000

0100200300

Feet

Meters

N

|   |  |               |  |                                    |             |                 |                |      |
|---|--|---------------|--|------------------------------------|-------------|-----------------|----------------|------|
| ALASKA LNG  |  | DRAWN<br>TCS  |  | ALASKA LNG<br>2014 WETLAND MAPPING |             |                 |                |      |
| NOTES:<br>Concept Information - Confidential. Produced by Alaska LNG team. The information used to create this product is based on the collected data on the date of issue; it is considered reliable only at the scale at which the data was created and the scale at which the map was published. This drawing is solely prepared for use by the contractual Alaska LNG team partners and the Alaska LNG team assumes no liability to any other party for any representations contained in these drawings. This map must be printed/viewed at full scale (100%) in order for the scale to remain correct. |  | CHECK         |  | PROJECTION                         | DATUM       | CONTRACTOR NAME | MAP NUMBER     | REV. |
|   |  | DESIGN<br>TCS |  | AK 4                               | NAD83       | URS ALASKA      | 198 of 205     | A    |
|   |  | APPR.         |  | SCALE                              | DATE        | PROJECT NUMBER  | ORIG.PAGE SIZE |      |
|   |  |               |  | 1:7,200                            | 14 Nov 2014 | 26221301        | 11 X 17        |      |

I:\26221163 SCLNG Studies\10 - MXD\2014 Reporting\Wetlands\2014\_Wetlands\_Mapbook.mxd





**LEGEND**

**HGM Class**

Flat

Depressional

Slope

Lacustrine Fringe

Riverine

N/A

Mapped Streams

**2014 Field Data**

Wetland

Vegetation

Observation

Additional Wetlands Mapping

Aerial Imagery Required

Pre-Feed Rev A Mile Post (Current)

Base Route (3/14/2014)

02505007501,000

0100200300

Feet

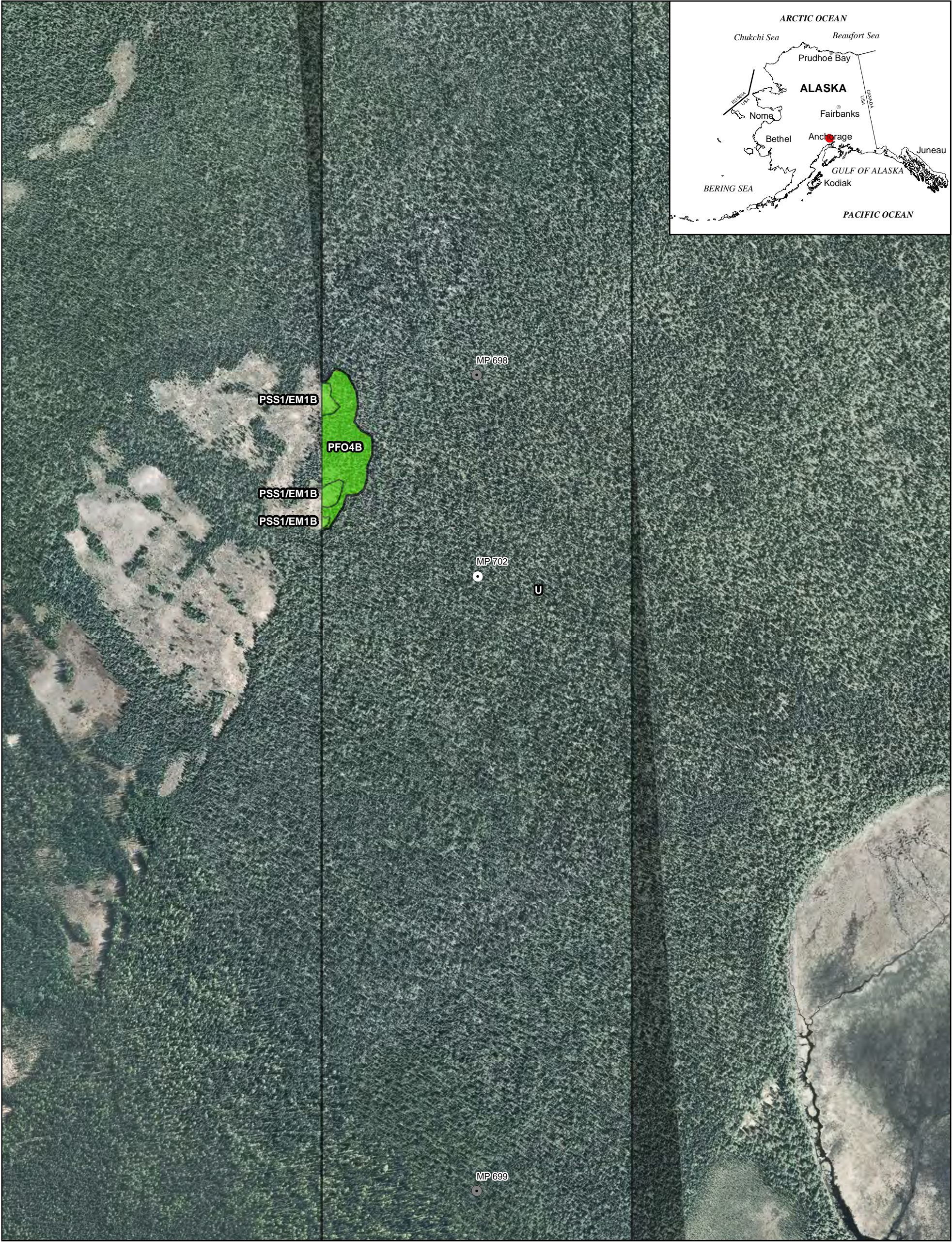
Meters

N

|   |  |               |  |                                    |             |                 |                 |      |
|---|--|---------------|--|------------------------------------|-------------|-----------------|-----------------|------|
| ALASKA LNG  |  | DRAWN<br>TCS  |  | ALASKA LNG<br>2014 WETLAND MAPPING |             |                 |                 |      |
| NOTES:<br>Concept Information - Confidential. Produced by Alaska LNG team. The information used to create this product is based on the collected data on the date of issue; it is considered reliable only at the scale at which the data was created and the scale at which the map was published. This drawing is solely prepared for use by the contractual Alaska LNG team partners and the Alaska LNG team assumes no liability to any other party for any representations contained in these drawings. This map must be printed/viewed at full scale (100%) in order for the scale to remain correct. |  | CHECK         |  | PROJECTION                         | DATUM       | CONTRACTOR NAME | MAP NUMBER      | REV. |
|   |  | DESIGN<br>TCS |  | AK 4                               | NAD83       | URS ALASKA      | 199 of 205      | A    |
|   |  | APPR.         |  | SCALE                              | DATE        | PROJECT NUMBER  | ORIG. PAGE SIZE |      |
|   |  |               |  | 1:7,200                            | 14 Nov 2014 | 26221301        | 11 X 17         |      |

I:\26221163 SCLNG Studies\10 - MXD\2014 Reporting\Wetlands\2014\_Wetlands\_Mapbook.mxd





**LEGEND**

**HGM Class**  

Flat

Depressional

Slope

Lacustrine Fringe

Riverine

N/A

Mapped Streams

**2014 Field Data**  

Wetland

Vegetation

Observation

Additional Wetlands Mapping

Aerial Imagery Required

Pre-Feed Rev A Mile Post (Current)

Base Route (3/14/2014)

02505007501,000

0100200300

Feet

Meters

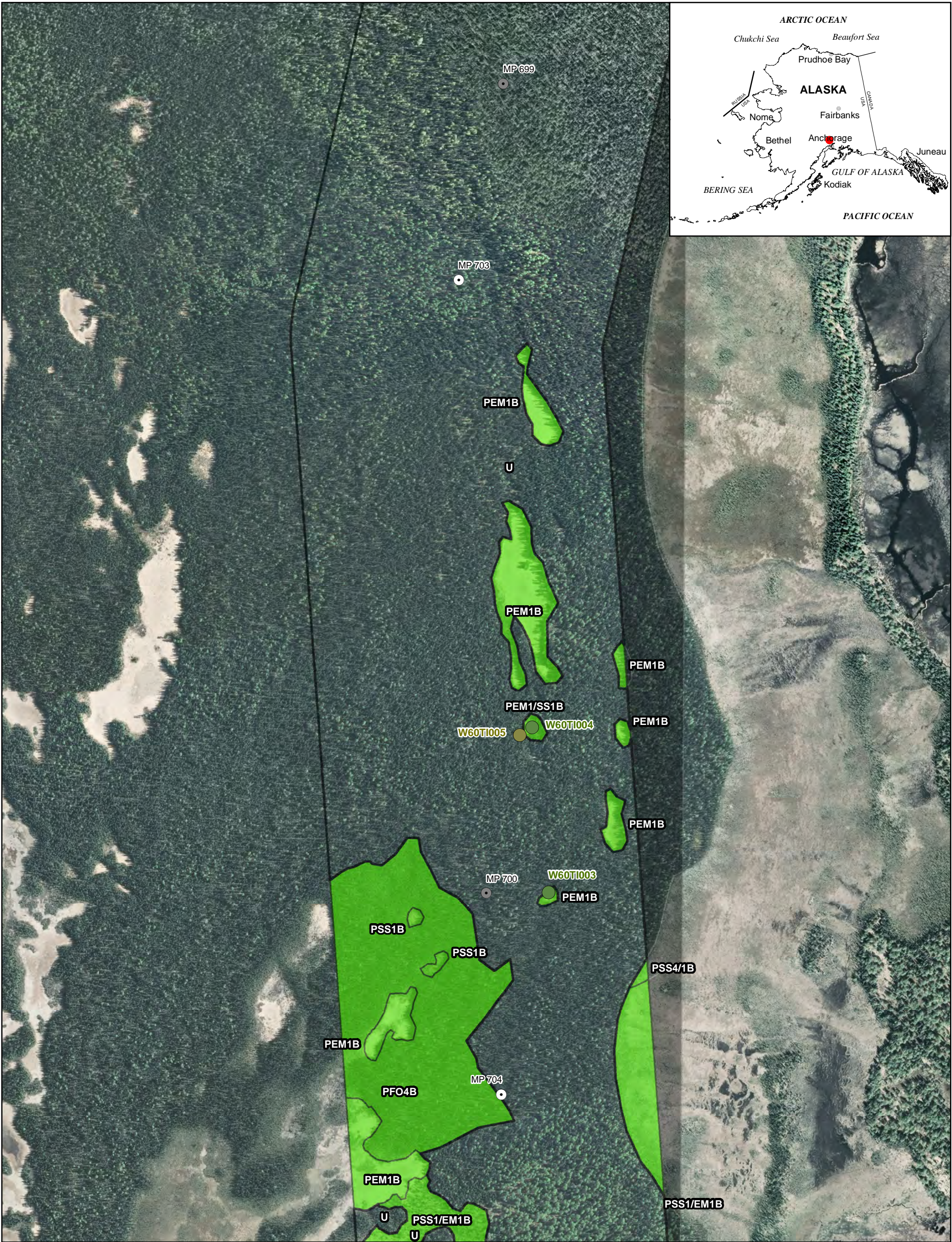
ALASKA LNG

NOTES:  
Concept Information - Confidential. Produced by Alaska LNG team. The information used to create this product is based on the collected data on the date of issue; it is considered reliable only at the scale at which the data was created and the scale at which the map was published. This drawing is solely prepared for use by the contractual Alaska LNG team partners and the Alaska LNG team assumes no liability to any other party for any representations contained in these drawings. This map must be printed/viewed at full scale (100%) in order for the scale to remain correct.

|               |  |                                    |             |                 |                 |      |
|---------------|--|------------------------------------|-------------|-----------------|-----------------|------|
| DRAWN<br>TCS  |  | ALASKA LNG<br>2014 WETLAND MAPPING |             |                 |                 |      |
| CHECK         |  | PROJECTION                         | DATUM       | CONTRACTOR NAME | MAP NUMBER      | REV. |
| DESIGN<br>TCS |  | AK 4                               | NAD83       | URS ALASKA      | 200 of 205      | A    |
| APPR.         |  | SCALE                              | DATE        | PROJECT NUMBER  | ORIG. PAGE SIZE |      |
|               |  | 1:7,200                            | 14 Nov 2014 | 26221301        | 11 X 17         |      |

I:\26221163 SCLNG Studies\10 - Geospatial\10.06 - MXD\2014 Reporting\Wetlands\2014\_Wetlands\_Mapbook.mxd





**LEGEND**

**HGM Class**

- Flat
- Depressional
- Slope

- Lacustrine Fringe
- Riverine
- N/A
- Mapped Streams

**2014 Field Data**

- Wetland
- Vegetation
- Observation

- Additional Wetlands Mapping
- Aerial Imagery Required
- Pre-Feed Rev A Mile Post (Current)
- Base Route (3/14/2014)

02505007501,000

0100200300

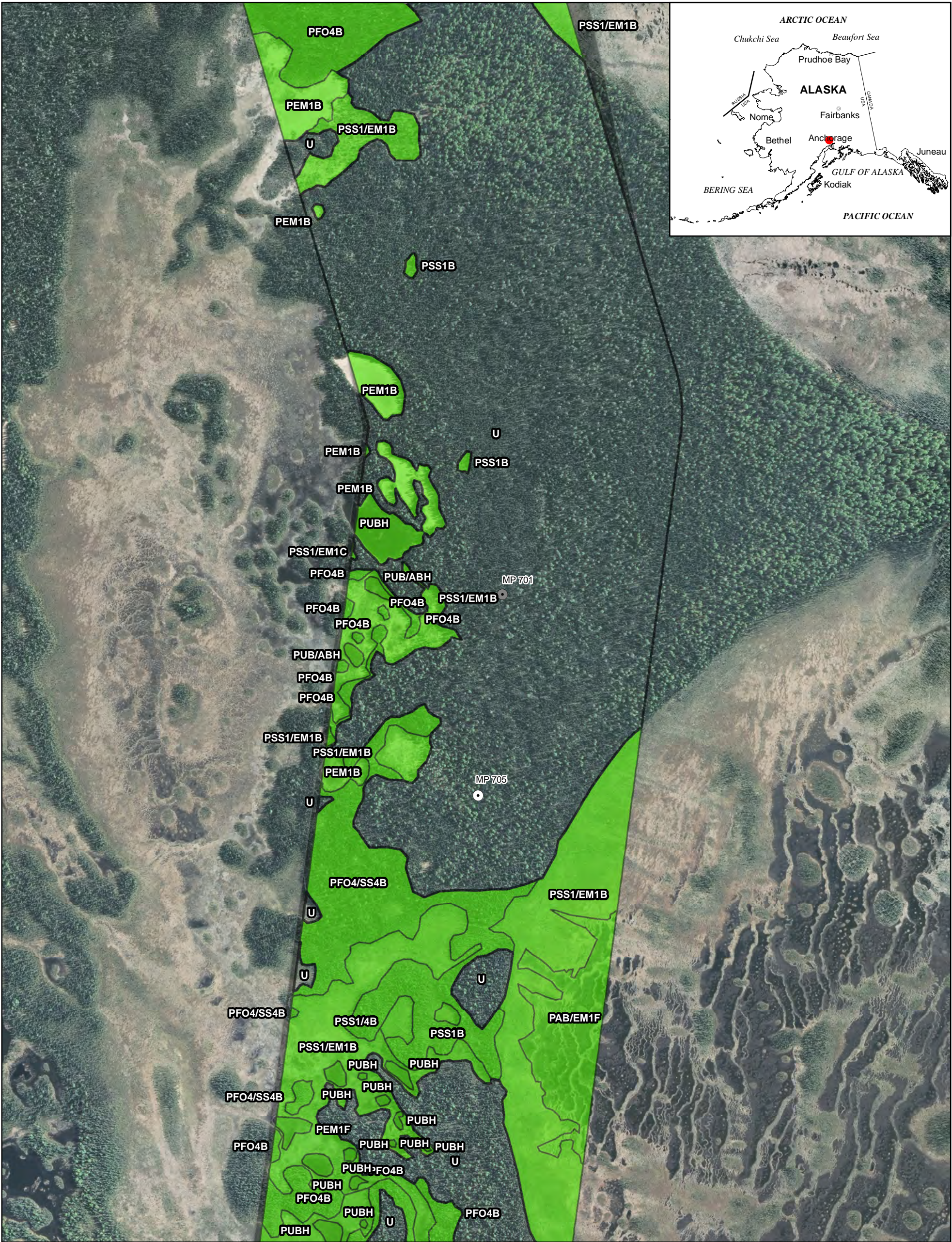
FeetMeters

N

|   |  |  |               |  |                                    |             |                 |                |      |
|---|--|--|---------------|--|------------------------------------|-------------|-----------------|----------------|------|
| ALASKA LNG  |  |  | DRAWN<br>TCS  |  | ALASKA LNG<br>2014 WETLAND MAPPING |             |                 |                |      |
| NOTES:<br>Concept Information - Confidential. Produced by Alaska LNG team. The information used to create this product is based on the collected data on the date of issue; it is considered reliable only at the scale at which the data was created and the scale at which the map was published. This drawing is solely prepared for use by the contractual Alaska LNG team partners and the Alaska LNG team assumes no liability to any other party for any representations contained in these drawings. This map must be printed/viewed at full scale (100%) in order for the scale to remain correct. |  |  | CHECK         |  | PROJECTION                         | DATUM       | CONTRACTOR NAME | MAP NUMBER     | REV. |
|   |  |  | DESIGN<br>TCS |  | AK 4                               | NAD83       | URS ALASKA      | 201 of 205     | A    |
|   |  |  | APPR.         |  | SCALE                              | DATE        | PROJECT NUMBER  | ORIG.PAGE SIZE |      |
|   |  |  |               |  | 1:7,200                            | 14 Nov 2014 | 26221301        | 11 X 17        |      |

I:\26221163 SCLNG Studies\10 - Geospatial\10.06 - MXD\2014 Reporting\Wetlands\2014\_Wetlands\_Mapbook.mxd





**LEGEND**

**HGM Class**

- Flat
- Depressional
- Slope

- Lacustrine Fringe
- Riverine
- N/A
- Mapped Streams

**2014 Field Data**

- Wetland
- Vegetation
- Observation

- Additional Wetlands Mapping
- Aerial Imagery Required
- Pre-Feed Rev A Mile Post (Current)
- Base Route (3/14/2014)

02507501,000

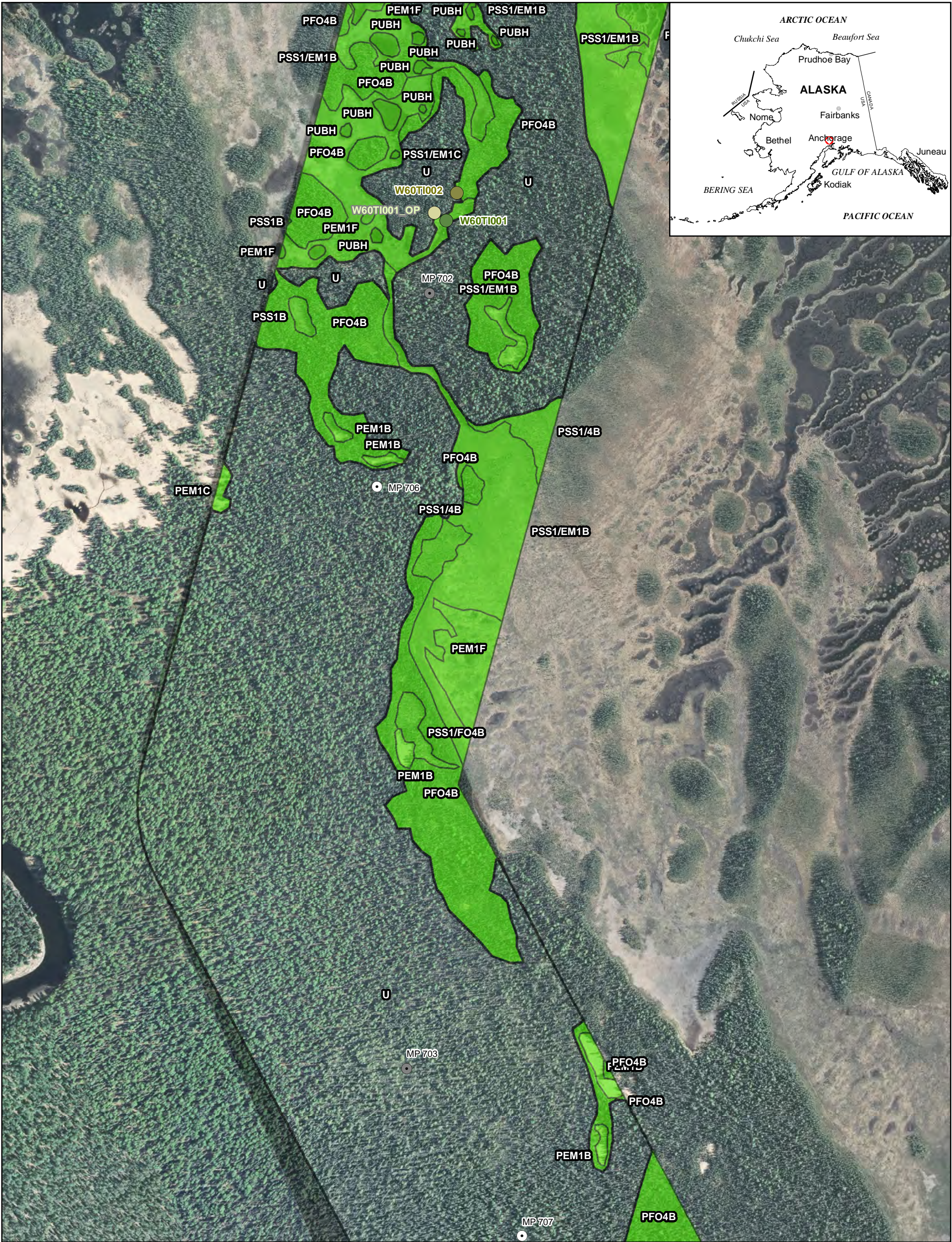
0100200300

FeetMeters

|  |  |                                  |  |                                    |             |                 |                 |            |      |
|--|--|----------------------------------|--|------------------------------------|-------------|-----------------|-----------------|------------|------|
| ALASKA LNG   |  | <div>DRAWN</div> <div>TCS</div>  |  | ALASKA LNG<br>2014 WETLAND MAPPING |             |                 |                 |            |      |
| <div>NOTES:</div> <div>Concept Information - Confidential. Produced by Alaska LNG team. The information used to create this product is based on the collected data on the date of issue; it is considered reliable only at the scale at which the data was created and the scale at which the map was published. This drawing is solely prepared for use by the contractual Alaska LNG team partners and the Alaska LNG team assumes no liability to any other party for any representations contained in these drawings. This map must be printed/viewed at full scale (100%) in order for the scale to remain correct.</div> |  | <div>CHECK</div>                 |  | PROJECTION                         | DATUM       | CONTRACTOR NAME |                 | MAP NUMBER | REV. |
|  |  | <div>DESIGN</div> <div>TCS</div> |  | AK 4                               | NAD83       | URS ALASKA      |                 | 202 of 205 | A    |
|  |  | <div>APPR.</div>                 |  | SCALE                              | DATE        | PROJECT NUMBER  | ORIG. PAGE SIZE |            |      |
|  |  |                                  |  | 1:7,200                            | 14 Nov 2014 | 26221301        | 11 X 17         |            |      |

I:\26221163 SCLNG Studies\10 - MXD\2014 Reporting\Wetlands\2014\_Wetlands\_Mapbook.mxd





**LEGEND**

**HGM Class**

- Flat
- Depressional
- Slope

- Lacustrine Fringe
- Riverine
- N/A
- Mapped Streams

**2014 Field Data**

- Wetland
- Vegetation
- Observation

- Additional Wetlands Mapping
- Aerial Imagery Required
- Pre-Feed Rev A Mile Post (Current)
- Base Route (3/14/2014)

02505007501,000

0100200300

Feet

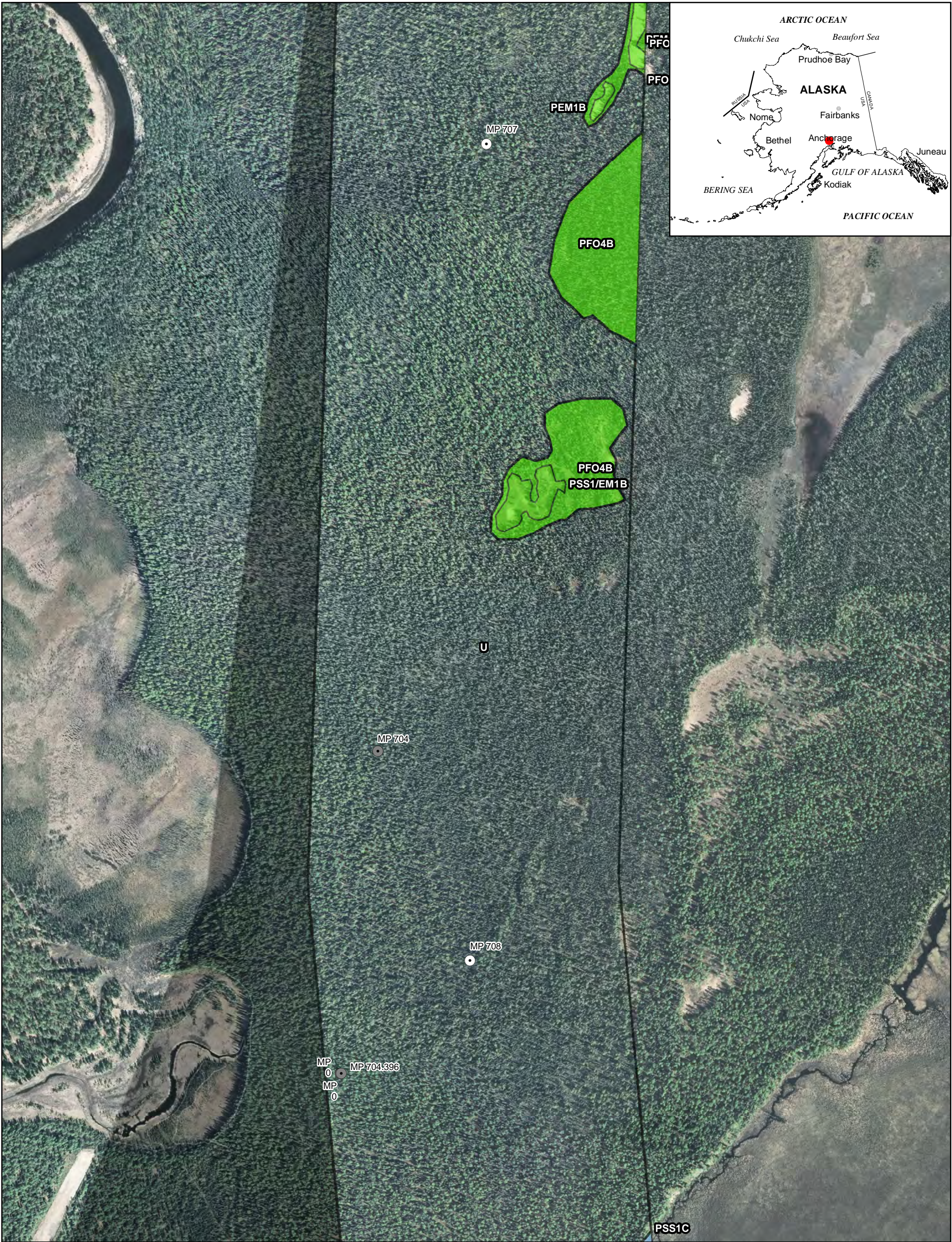
Meters

N

|   |  |  |  |                                    |            |                 |  |
|---|--|--|--|------------------------------------|------------|-----------------|--|
| ALASKA LNG  |  |  |  | ALASKA LNG<br>2014 WETLAND MAPPING |            |                 |  |
| <div>NOTES:<br/>Concept Information - Confidential. Produced by Alaska LNG team. The information used to create this product is based on the collected data on the date of issue; it is considered reliable only at the scale at which the data was created and the scale at which the map was published. This drawing is solely prepared for use by the contractual Alaska LNG team partners and the Alaska LNG team assumes no liability to any other party for any representations contained in these drawings. This map must be printed/viewed at full scale (100%) in order for the scale to remain correct.</div> |  |  |  | <div>DRAWN<br/>TCS</div>           | PROJECTION |                 |  |
|   |  |  |  | <div>CHECK</div>                   | AK 4       |                 |  |
|   |  |  |  | <div>DESIGN<br/>TCS</div>          | NAD83      |                 |  |
|   |  |  |  | <div>APPR.</div>                   | URS ALASKA |                 |  |
|   |  |  |  | MAP NUMBER                         |            | REV.            |  |
|   |  |  |  | 203 of 205                         |            | A               |  |
|   |  |  |  | SCALE                              |            | DATE            |  |
|   |  |  |  | 1:7,200                            |            | 14 Nov 2014     |  |
|   |  |  |  | PROJECT NUMBER                     |            | ORIG. PAGE SIZE |  |
|   |  |  |  | 26221301                           |            | 11 X 17         |  |

I:\26221163 SCLNG Studies\10 - MXD\2014 Reporting\Wetlands\2014 Wetlands Mapbook.mxd





LEGEND

HGM Class

Flat

Depressional

Slope

Lacustrine Fringe

Riverine

N/A

Mapped Streams

2014 Field Data

Wetland

Vegetation

Observation

Additional Wetlands Mapping

Aerial Imagery Required

Pre-Feed Rev A Mile Post (Current)

Base Route (3/14/2014)

02505007501,000

0100200300

Feet

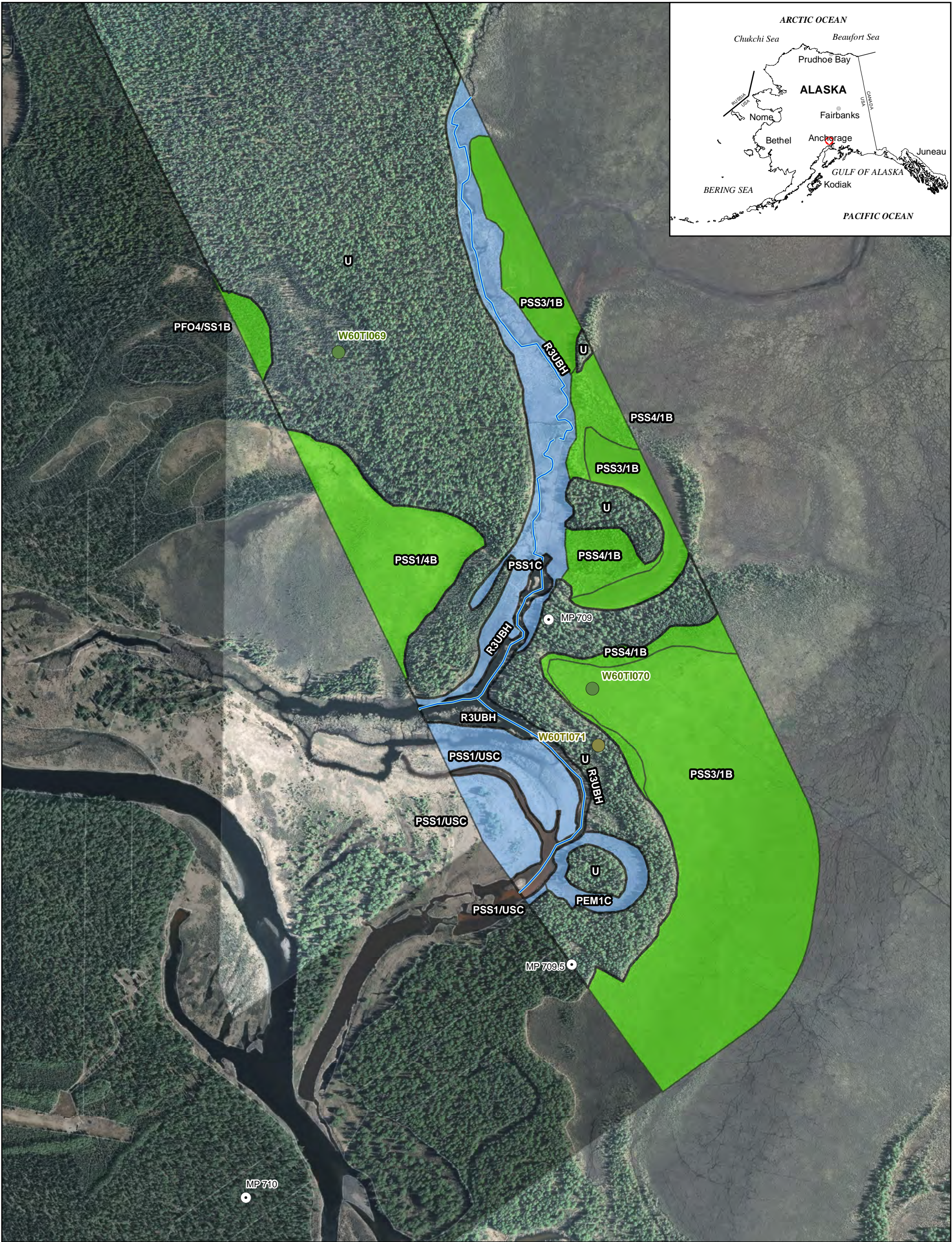
Meters

N

|   |  |  |                                    |                 |  |  |
|---|--|--|------------------------------------|-----------------|--|--|
| ALASKA LNG  |  |  | ALASKA LNG<br>2014 WETLAND MAPPING |                 |  |  |
| <div>NOTES:<br/>Concept Information - Confidential. Produced by Alaska LNG team. The information used to create this product is based on the collected data on the date of issue; it is considered reliable only at the scale at which the data was created and the scale at which the map was published. This drawing is solely prepared for use by the contractual Alaska LNG team partners and the Alaska LNG team assumes no liability to any other party for any representations contained in these drawings. This map must be printed/viewed at full scale (100%) in order for the scale to remain correct.</div> |  |  | DRAWN<br>TCS                       | PROJECTION      |  |  |
|   |  |  | CHECK                              | AK 4            |  |  |
|   |  |  | DESIGN<br>TCS                      | NAD83           |  |  |
|   |  |  | APPR.                              | URS ALASKA      |  |  |
|   |  |  |                                    | MAP NUMBER      |  |  |
|   |  |  |                                    | 204 of 205      |  |  |
|   |  |  |                                    | REV.            |  |  |
|   |  |  |                                    | A               |  |  |
|   |  |  |                                    | SCALE           |  |  |
|   |  |  |                                    | 1:7,200         |  |  |
|   |  |  |                                    | DATE            |  |  |
|   |  |  |                                    | 14 Nov 2014     |  |  |
|   |  |  |                                    | PROJECT NUMBER  |  |  |
|   |  |  |                                    | 26221301        |  |  |
|   |  |  |                                    | ORIG. PAGE SIZE |  |  |
|   |  |  |                                    | 11 X 17         |  |  |

I:\26221163 SCLNG Studies\10 - Geospatial\10.06 - MXD\2014 Reporting\Wetlands\2014\_Wetlands\_Mapbook.mxd





**LEGEND**

**HGM Class**

- Flat
- Depressional
- Slope

- Lacustrine Fringe
- Riverine
- N/A
- Mapped Streams

**2014 Field Data**

- Wetland
- Vegetation
- Observation

- Additional Wetlands Mapping
- Aerial Imagery Required
- Pre-Feed Rev A Mile Post (Current)
- Base Route (3/14/2014)

02505007501,000

0100200300

FeetMeters

N

|   |  |  |                                    |                 |  |  |
|---|--|--|------------------------------------|-----------------|--|--|
| ALASKA LNG  |  |  | ALASKA LNG<br>2014 WETLAND MAPPING |                 |  |  |
| NOTES:<br>Concept Information - Confidential. Produced by Alaska LNG team. The information used to create this product is based on the collected data on the date of issue; it is considered reliable only at the scale at which the data was created and the scale at which the map was published. This drawing is solely prepared for use by the contractual Alaska LNG team partners and the Alaska LNG team assumes no liability to any other party for any representations contained in these drawings. This map must be printed/viewed at full scale (100%) in order for the scale to remain correct. |  |  | DRAWN<br>TCS                       | PROJECTION      |  |  |
|   |  |  | CHECK                              | AK 4            |  |  |
|   |  |  | DESIGN<br>TCS                      | NAD83           |  |  |
|   |  |  | APPR.                              | CONTRACTOR NAME |  |  |
|   |  |  |                                    | URS ALASKA      |  |  |
|   |  |  |                                    | MAP NUMBER      |  |  |
|   |  |  |                                    | 205 of 205      |  |  |
|   |  |  |                                    | REV.            |  |  |
|   |  |  |                                    | A               |  |  |
|   |  |  |                                    | SCALE           |  |  |
|   |  |  |                                    | 1:7,200         |  |  |
|   |  |  |                                    | DATE            |  |  |
|   |  |  |                                    | 14 Nov 2014     |  |  |
|   |  |  |                                    | PROJECT NUMBER  |  |  |
|   |  |  |                                    | 26221301        |  |  |
|   |  |  |                                    | ORIG. PAGE SIZE |  |  |
|   |  |  |                                    | 11 X 17         |  |  |

I:\26221163 SCLNG Studies\10 - Geospatial\10.06 - MXD\2014 Reporting\Wetlands\2014\_Wetlands\_Mapbook.mxd