

LEGEND

HGM Class

Flat

Depressional

Slope

Lacustrine Fringe

Riverine

N/A

Mapped Streams

2014 Field Data

Wetland

Vegetation

Observation

Additional Wetlands Mapping

Aerial Imagery Required

Pre-Feed Rev A Mile Post (Current)

Base Route (3/14/2014)

0

250

500

750

1,000

0

100

200

300

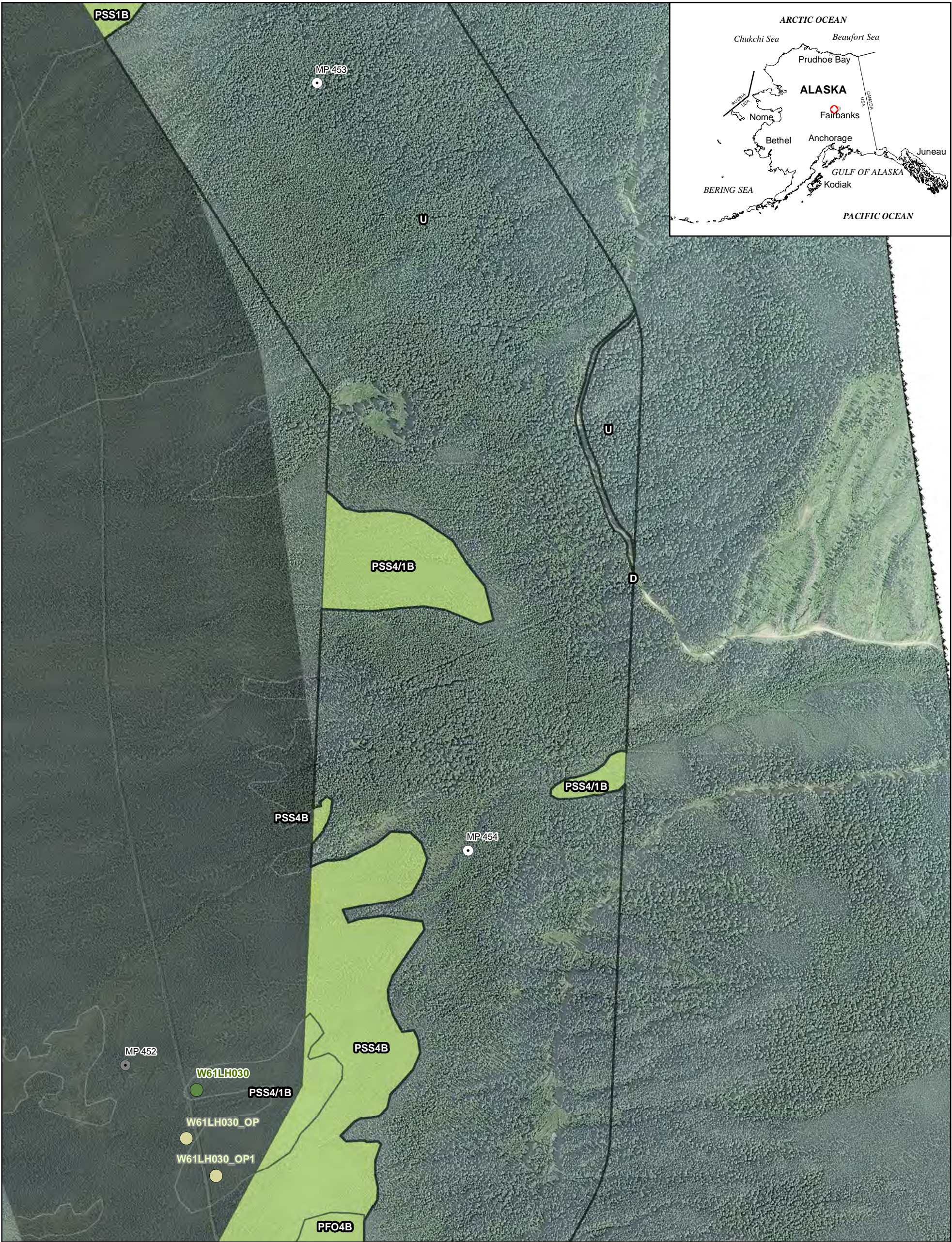
Feet

Meters

N

| | | | | | | | |
|---|--|--|--|------------------------------------|-----------------|--|--|
| ALASKA LNG | | | | ALASKA LNG 2014 WETLAND MAPPING | | | |
| <div>NOTES: Concept Information - Confidential. Produced by Alaska LNG team. The information used to create this product is based on the collected data on the date of issue; it is considered reliable only at the scale at which the data was created and the scale at which the map was published. This drawing is solely prepared for use by the contractual Alaska LNG team partners and the Alaska LNG team assumes no liability to any other party for any representations contained in these drawings. This map must be printed/viewed at full scale (100%) in order for the scale to remain correct.</div> | | | | <div>DRAWN TCS</div> | PROJECTION | | |
| | | | | <div>CHECK</div> | AK 4 | | |
| | | | | <div>DESIGN TCS</div> | NAD83 | | |
| | | | | <div>APPR.</div> | CONTRACTOR NAME | | |
| | | | | | URS ALASKA | | |
| | | | | | MAP NUMBER | | |
| | | | | | 25 of 205 | | |
| | | | | | REV. | | |
| | | | | | A | | |
| | | | | | SCALE | | |
| | | | | | 1:7,200 | | |
| | | | | | DATE | | |
| | | | | | 13 Nov 2014 | | |
| | | | | | PROJECT NUMBER | | |
| | | | | | 26221301 | | |
| | | | | | ORIG. PAGE SIZE | | |
| | | | | | 11 X 17 | | |

I:\26221163 SCLNG Studies\10 - Geospatial\10.06 - MXD\2014 Reporting\Wetlands\2014_Wetlands_Mapbook.mxd



LEGEND

HGM Class

Flat

Depressional

Slope

Lacustrine Fringe

Riverine

N/A

Mapped Streams

2014 Field Data

Wetland

Vegetation

Observation

Additional Wetlands Mapping

Aerial Imagery Required

Pre-Feed Rev A Mile Post (Current)

Base Route (3/14/2014)

02505007501,000

0100200300

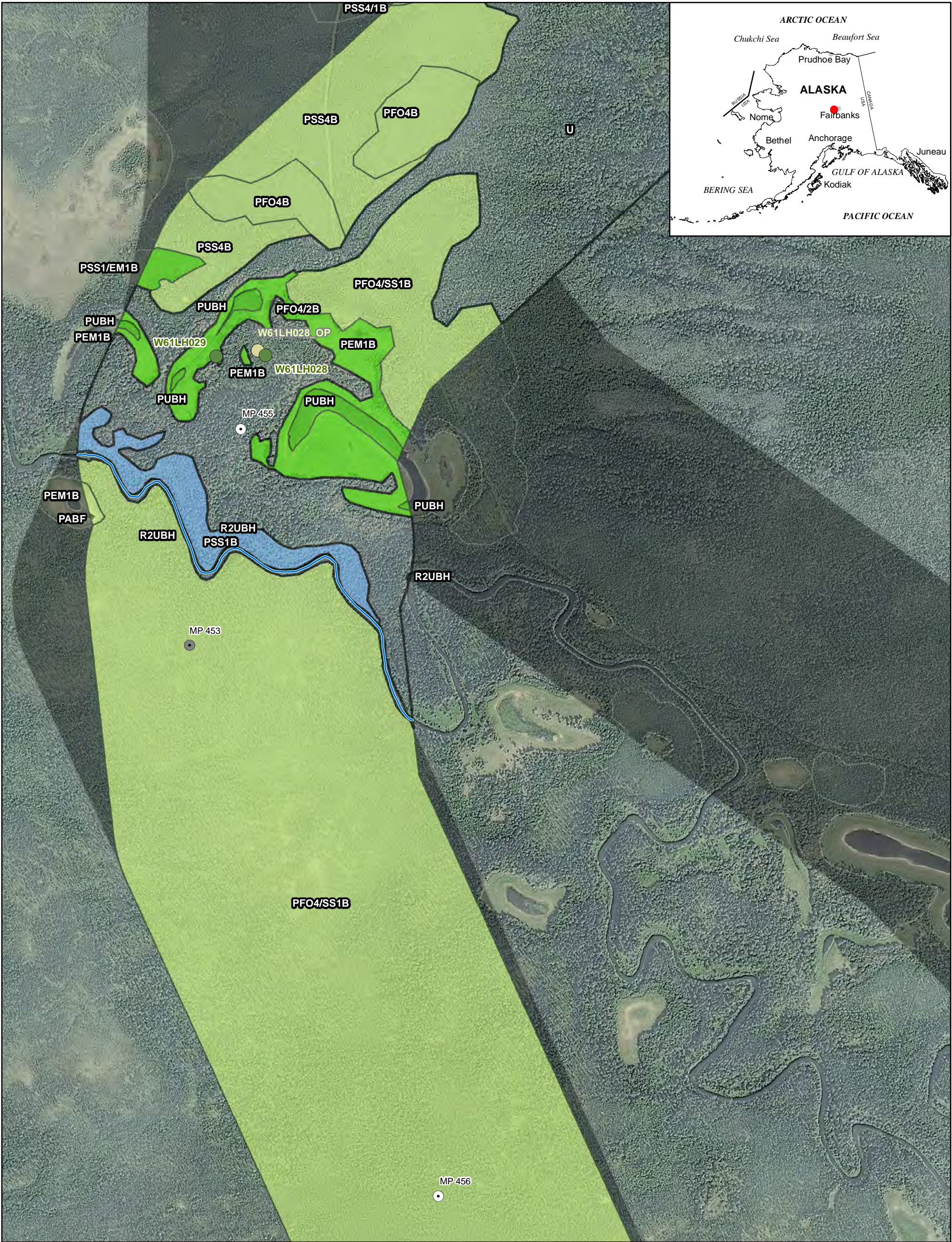
Feet

Meters

N

| | | | | | | |
|---|--|--|------------------------------------|-----------------|--|--|
| ALASKA LNG | | | ALASKA LNG 2014 WETLAND MAPPING | | | |
| <div>NOTES: Concept Information - Confidential. Produced by Alaska LNG team. The information used to create this product is based on the collected data on the date of issue; it is considered reliable only at the scale at which the data was created and the scale at which the map was published. This drawing is solely prepared for use by the contractual Alaska LNG team partners and the Alaska LNG team assumes no liability to any other party for any representations contained in these drawings. This map must be printed/viewed at full scale (100%) in order for the scale to remain correct.</div> | | | <div>DRAWN TCS</div> | PROJECTION | | |
| | | | <div>CHECK</div> | AK 4 | | |
| | | | <div>DESIGN TCS</div> | NAD83 | | |
| | | | <div>APPR.</div> | CONTRACTOR NAME | | |
| | | | | URS ALASKA | | |
| | | | | MAP NUMBER | | |
| | | | | 26 of 205 | | |
| | | | | REV. | | |
| | | | | A | | |
| | | | | SCALE | | |
| | | | | 1:7,200 | | |
| | | | | DATE | | |
| | | | | 13 Nov 2014 | | |
| | | | | PROJECT NUMBER | | |
| | | | | 26221301 | | |
| | | | | ORIG. PAGE SIZE | | |
| | | | | 11 X 17 | | |

I:\26221163 SCLNG Studies\10 - Geospatial\10.06 - MXD\2014 Reporting\Wetlands\2014_Wetlands_Mapbook.mxd



LEGEND

HGM Class

- Flat
- Depressional
- Slope

- Lacustrine Fringe
- Riverine
- N/A
- Mapped Streams

2014 Field Data

- Wetland
- Vegetation
- Observation

- Additional Wetlands Mapping
- Aerial Imagery Required
- Pre-Feed Rev A Mile Post (Current)
- Base Route (3/14/2014)

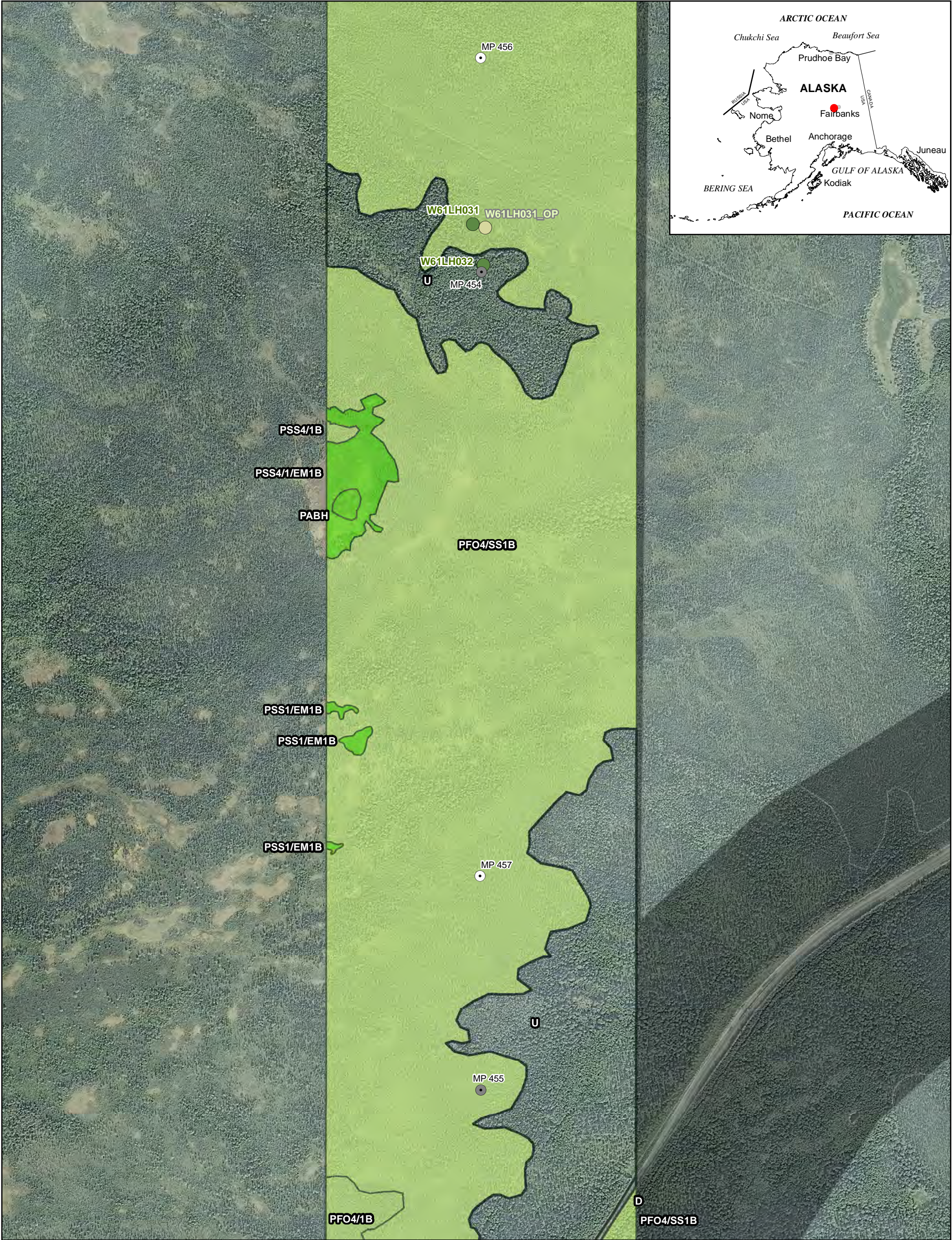
02505007501,000

0100200300

FeetMeters

| | | | | | | | | | |
|---|--|--|---------------|--|------------------------------------|-------------|-----------------|----------------|------|
| ALASKA LNG | | | DRAWN TCS | | ALASKA LNG 2014 WETLAND MAPPING | | | | |
| NOTES: Concept Information - Confidential. Produced by Alaska LNG team. The information used to create this product is based on the collected data on the date of issue; it is considered reliable only at the scale at which the data was created and the scale at which the map was published. This drawing is solely prepared for use by the contractual Alaska LNG team partners and the Alaska LNG team assumes no liability to any other party for any representations contained in these drawings. This map must be printed/viewed at full scale (100%) in order for the scale to remain correct. | | | CHECK | | PROJECTION | DATUM | CONTRACTOR NAME | MAP NUMBER | REV. |
| | | | DESIGN TCS | | AK 4 | NAD83 | URS ALASKA | 27 of 205 | A |
| | | | APPR. | | SCALE | DATE | PROJECT NUMBER | ORIG.PAGE SIZE | |
| | | | | | 1:7,200 | 13 Nov 2014 | 26221301 | 11 X 17 | |

I:\26221163 SCLNG Studies\10 - MXD\2014 Reporting\Wetlands\2014 Wetlands Mapbook.mxd



LEGEND

HGM Class

Flat

Depressional

Slope

Lacustrine Fringe

Riverine

N/A

Mapped Streams

2014 Field Data

Wetland

Vegetation

Observation

Additional Wetlands Mapping

Aerial Imagery Required

Pre-Feed Rev A Mile Post (Current)

Base Route (3/14/2014)

02505007501,000

0100200300

Feet

Meters

N

| | | | | | | | | |
|---|--|---------------|--|------------------------------------|-------------|-----------------|-----------------|------|
| ALASKA LNG | | DRAWN TCS | | ALASKA LNG 2014 WETLAND MAPPING | | | | |
| NOTES: Concept Information - Confidential. Produced by Alaska LNG team. The information used to create this product is based on the collected data on the date of issue; it is considered reliable only at the scale at which the data was created and the scale at which the map was published. This drawing is solely prepared for use by the contractual Alaska LNG team partners and the Alaska LNG team assumes no liability to any other party for any representations contained in these drawings. This map must be printed/viewed at full scale (100%) in order for the scale to remain correct. | | CHECK | | PROJECTION | DATUM | CONTRACTOR NAME | MAP NUMBER | REV. |
| | | DESIGN TCS | | AK 4 | NAD83 | URS ALASKA | 28 of 205 | A |
| | | APPR. | | SCALE | DATE | PROJECT NUMBER | ORIG. PAGE SIZE | |
| | | | | 1:7,200 | 13 Nov 2014 | 26221301 | 11 X 17 | |

I:\26221163 SCLNG Studies\10 - Geospatial\10.06 - MXD\2014 Reporting\Wetlands\2014_Wetlands_Mapbook.mxd



LEGEND

HGM Class

- Flat
- Depressional
- Slope

- Lacustrine Fringe
- Riverine
- N/A
- Mapped Streams

2014 Field Data

- Wetland
- Vegetation
- Observation

- Additional Wetlands Mapping
- Aerial Imagery Required
- Pre-Feed Rev A Mile Post (Current)
- Base Route (3/14/2014)

0250

0

250

500

750

1,000

Feet

0

100

200

300

Meters

N

| | | | | | | | | |
|---|--|---------------|--|------------------------------------|-------------|-----------------|----------------|------|
| ALASKA LNG | | DRAWN TCS | | ALASKA LNG 2014 WETLAND MAPPING | | | | |
| NOTES: Concept Information - Confidential. Produced by Alaska LNG team. The information used to create this product is based on the collected data on the date of issue; it is considered reliable only at the scale at which the data was created and the scale at which the map was published. This drawing is solely prepared for use by the contractual Alaska LNG team partners and the Alaska LNG team assumes no liability to any other party for any representations contained in these drawings. This map must be printed/viewed at full scale (100%) in order for the scale to remain correct. | | CHECK | | PROJECTION | DATUM | CONTRACTOR NAME | MAP NUMBER | REV. |
| | | DESIGN TCS | | AK 4 | NAD83 | URS ALASKA | 29 of 205 | A |
| | | APPR. | | SCALE | DATE | PROJECT NUMBER | ORIG.PAGE SIZE | |
| | | | | 1:7,200 | 13 Nov 2014 | 26221301 | 11 X 17 | |

I:\26221163 SCLNG Studies\10 - Geospatial\10.06 - MXD\2014 Reporting\Wetlands\2014_Wetlands_Mapbook.mxd



LEGEND

HGM Class

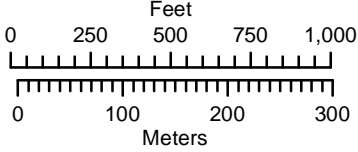
- Flat
- Depressional
- Slope
- Lacustrine Fringe
- Riverine
- N/A
- Mapped Streams

2014 Field Data

- Wetland
- Vegetation
- Observation

Additional Wetlands Mapping

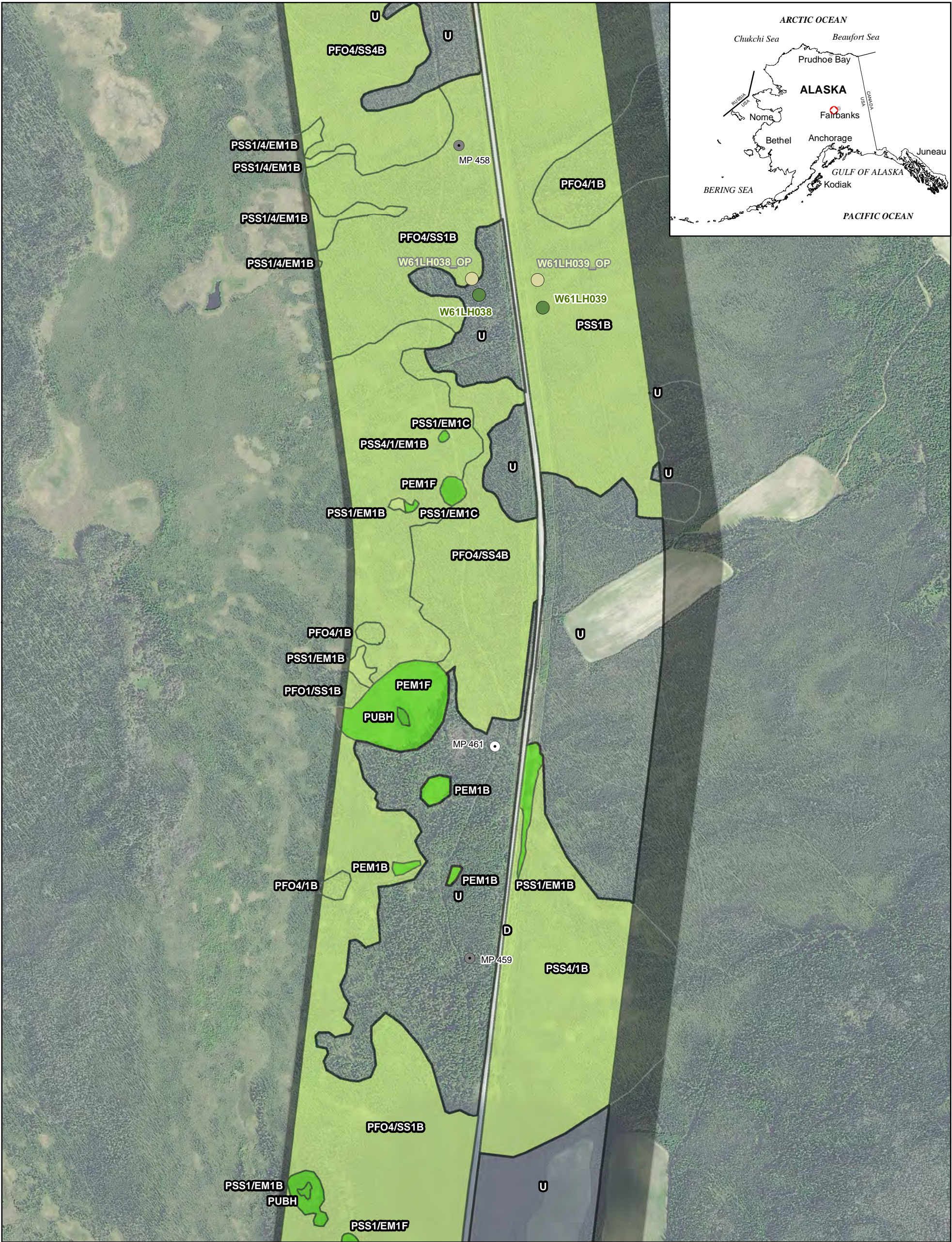
- Aerial Imagery Required
- Pre-Feed Rev A Mile Post (Current)
- Base Route (3/14/2014)



ALASKA LNG

NOTES:
Concept Information - Confidential. Produced by Alaska LNG team. The information used to create this product is based on the collected data on the date of issue; it is considered reliable only at the scale at which the data was created and the scale at which the map was published. This drawing is solely prepared for use by the contractual Alaska LNG team partners and the Alaska LNG team assumes no liability to any other party for any representations contained in these drawings. This map must be printed/viewed at full scale (100%) in order for the scale to remain correct.

| | | | | | | |
|---------------|--|------------------------------------|-------------|-----------------|----------------|------|
| DRAWN TCS | | ALASKA LNG 2014 WETLAND MAPPING | | | | |
| CHECK | | PROJECTION | DATUM | CONTRACTOR NAME | MAP NUMBER | REV. |
| DESIGN TCS | | AK 4 | NAD83 | URS ALASKA | 30 of 205 | A |
| APPR. | | SCALE | DATE | PROJECT NUMBER | ORIG.PAGE SIZE | |
| | | 1:7,200 | 13 Nov 2014 | 26221301 | 11 X 17 | |



LEGEND

HGM Class
Flat
Depressional
Slope

Lacustrine Fringe
Riverine
N/A
Mapped Streams

2014 Field Data
Wetland
Vegetation
Observation

Additional Wetlands Mapping
Aerial Imagery Required
Pre-Feed Rev A Mile Post (Current)
Base Route (3/14/2014)

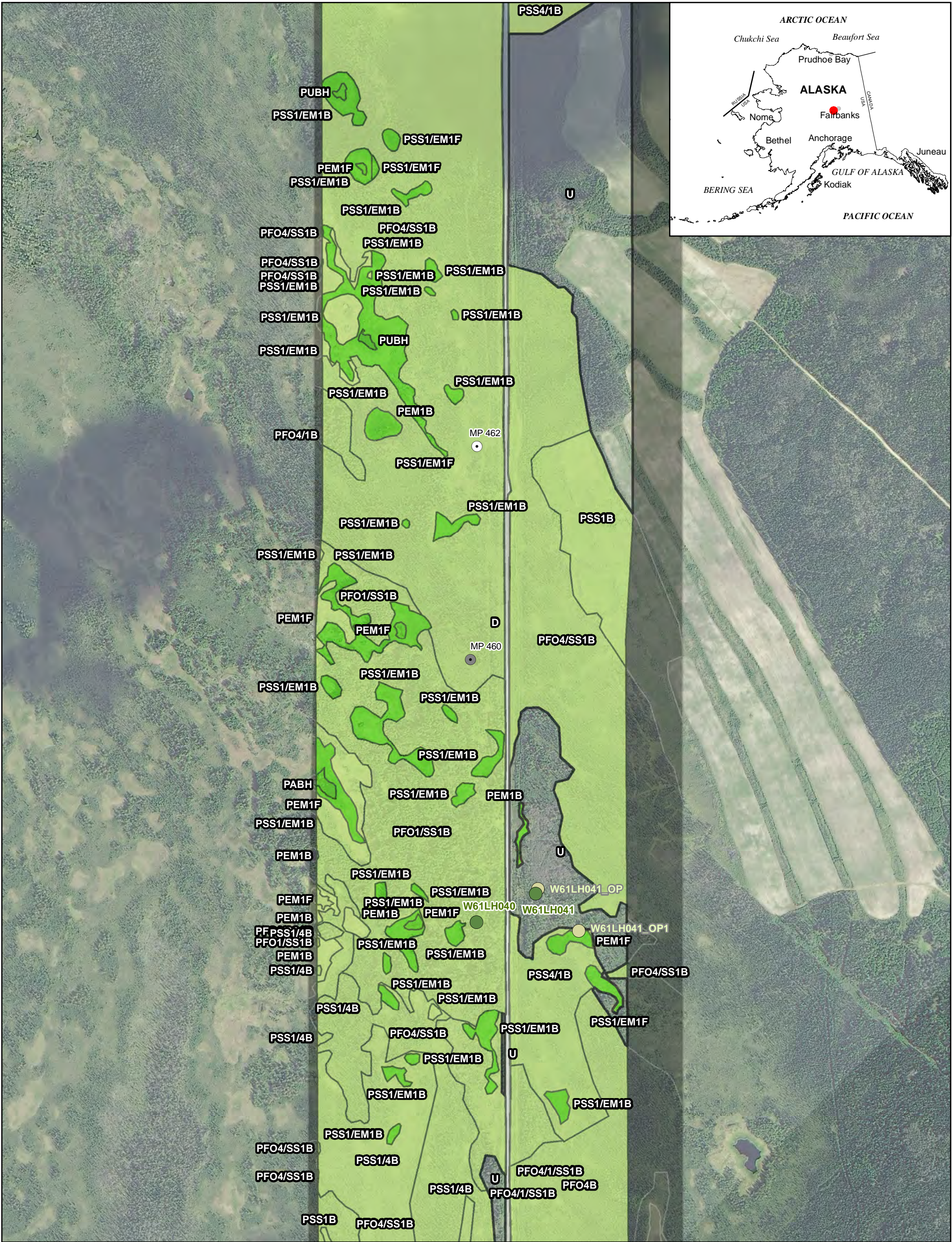
0 250 500 750 1,000
0 100 200 300

Feet
Meters

N

| | | | | | | | | |
|---|--|---------------|--|------------------------------------|---------------------|----------------------------|---------------------------|------|
| ALASKA LNG | | DRAWN TCS | | ALASKA LNG 2014 WETLAND MAPPING | | | | |
| NOTES: Concept Information - Confidential. Produced by Alaska LNG team. The information used to create this product is based on the collected data on the date of issue; it is considered reliable only at the scale at which the data was created and the scale at which the map was published. This drawing is solely prepared for use by the contractual Alaska LNG team partners and the Alaska LNG team assumes no liability to any other party for any representations contained in these drawings. This map must be printed/viewed at full scale (100%) in order for the scale to remain correct. | | CHECK | | PROJECTION | DATUM | CONTRACTOR NAME | MAP NUMBER | REV. |
| | | DESIGN TCS | | AK 4 | NAD83 | URS ALASKA | 31 of 205 | A |
| | | APPR. | | SCALE 1:7,200 | DATE 13 Nov 2014 | PROJECT NUMBER 26221301 | ORIG.PAGE SIZE 11 X 17 | |

I:\26221163 SCLNG Studies\10 - MXD\2014 Reporting\Wetlands\2014 Wetlands Mapbook.mxd



LEGEND

HGM Class

- Flat
- Depressional
- Slope

- Lacustrine Fringe
- Riverine
- N/A
- Mapped Streams

2014 Field Data

- Wetland
- Vegetation
- Observation

- Additional Wetlands Mapping
- Aerial Imagery Required
- Pre-Feed Rev A Mile Post (Current)
- Base Route (3/14/2014)

02505007501,000

0100200300

Feet

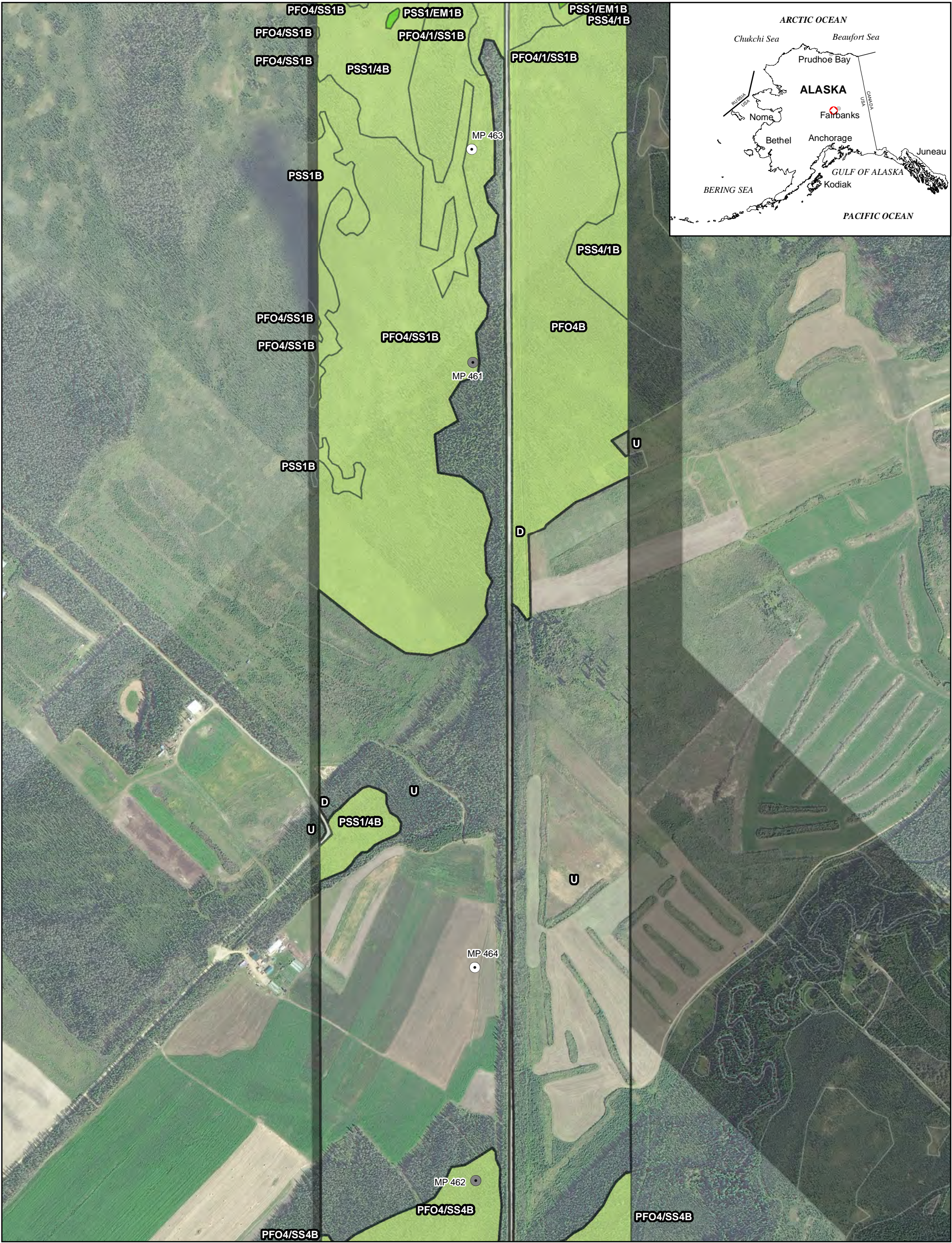
Meters

ALASKA LNG

NOTES:
Concept Information - Confidential. Produced by Alaska LNG team. The information used to create this product is based on the collected data on the date of issue; it is considered reliable only at the scale at which the data was created and the scale at which the map was published. This drawing is solely prepared for use by the contractual Alaska LNG team partners and the Alaska LNG team assumes no liability to any other party for any representations contained in these drawings. This map must be printed/viewed at full scale (100%) in order for the scale to remain correct.

| | | | | | | |
|---------------|--|------------------------------------|-------------|-----------------|-----------------|------|
| DRAWN TCS | | ALASKA LNG 2014 WETLAND MAPPING | | | | |
| CHECK | | PROJECTION | DATUM | CONTRACTOR NAME | MAP NUMBER | REV. |
| DESIGN TCS | | AK 4 | NAD83 | URS ALASKA | 32 of 205 | A |
| APPR. | | SCALE | DATE | PROJECT NUMBER | ORIG. PAGE SIZE | |
| | | 1:7,200 | 13 Nov 2014 | 26221301 | 11 X 17 | |

I:\26221\63 SCLNG Studies\10 - MXD\2014 Reporting\Wetlands\2014 - Wetlands_Mapbook.mxd



LEGEND

HGM Class

- Flat
- Depressional
- Slope

- Lacustrine Fringe
- Riverine
- N/A
- Mapped Streams

2014 Field Data

- Wetland
- Vegetation
- Observation

- Additional Wetlands Mapping
- Aerial Imagery Required
- Pre-Feed Rev A Mile Post (Current)
- Base Route (3/14/2014)

02505007501,000

0100200300

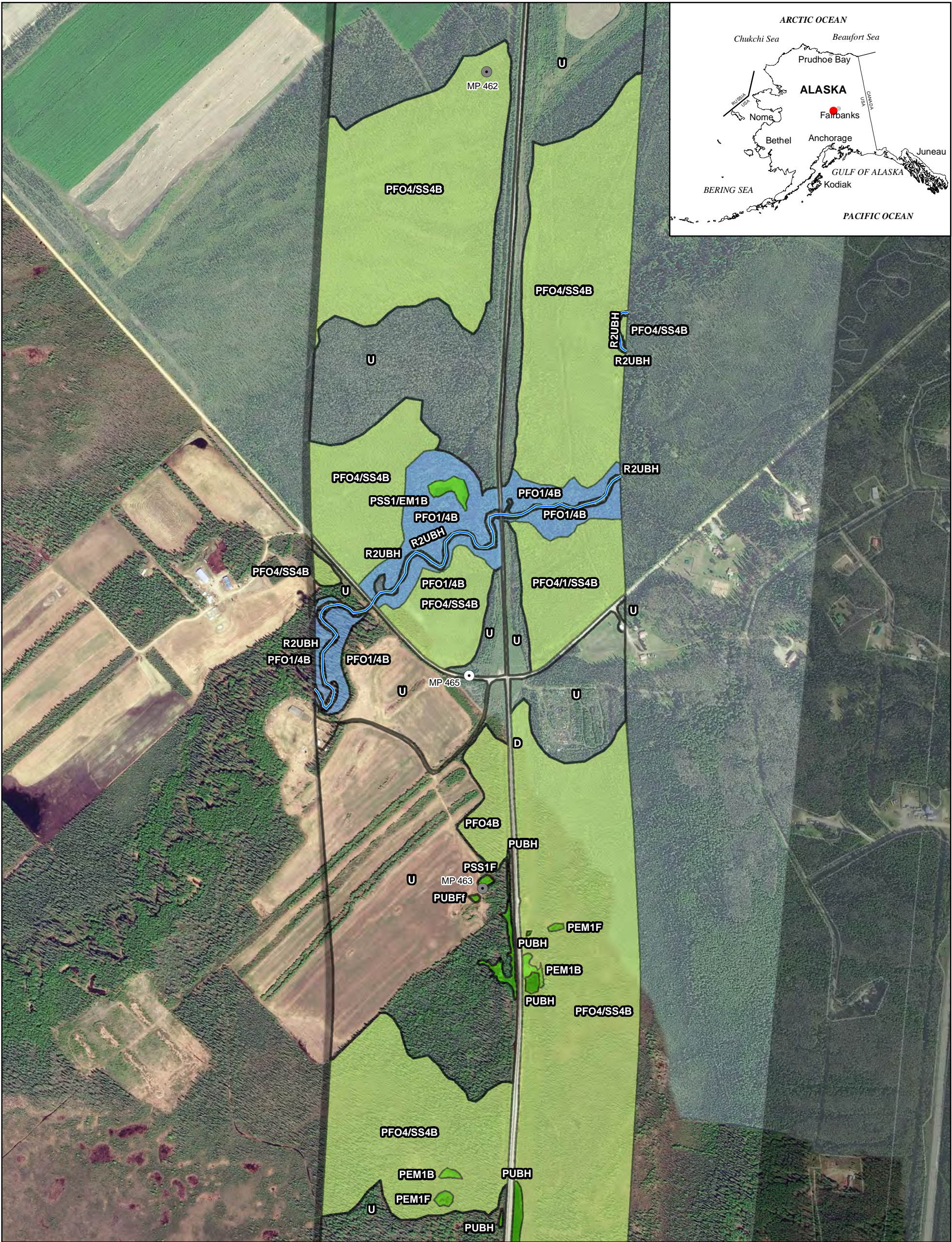
FeetMeters

ALASKA LNG

NOTES:
Concept Information - Confidential. Produced by Alaska LNG team. The information used to create this product is based on the collected data on the date of issue; it is considered reliable only at the scale at which the data was created and the scale at which the map was published. This drawing is solely prepared for use by the contractual Alaska LNG team partners and the Alaska LNG team assumes no liability to any other party for any representations contained in these drawings. This map must be printed/viewed at full scale (100%) in order for the scale to remain correct.

| | | | | | | |
|---------------|--|------------------------------------|-------------|-----------------|----------------|------|
| DRAWN TCS | | ALASKA LNG 2014 WETLAND MAPPING | | | | |
| CHECK | | PROJECTION | DATUM | CONTRACTOR NAME | MAP NUMBER | REV. |
| DESIGN TCS | | AK 4 | NAD83 | URS ALASKA | 33 of 205 | A |
| APPR. | | SCALE | DATE | PROJECT NUMBER | ORIG.PAGE SIZE | |
| | | 1:7,200 | 13 Nov 2014 | 26221301 | 11 X 17 | |

I:\26221163 SCLNG Studies\10 - MXD\2014 Reporting\Wetlands\2014 Wetlands Mapbook.mxd



LEGEND

HGM Class

Flat

Depressional

Slope

Lacustrine Fringe

Riverine

N/A

Mapped Streams

2014 Field Data

Wetland

Vegetation

Observation

Additional Wetlands Mapping

Aerial Imagery Required

Pre-Feed Rev A Mile Post (Current)

Base Route (3/14/2014)

0

250

500

750

1,000

0

100

200

300

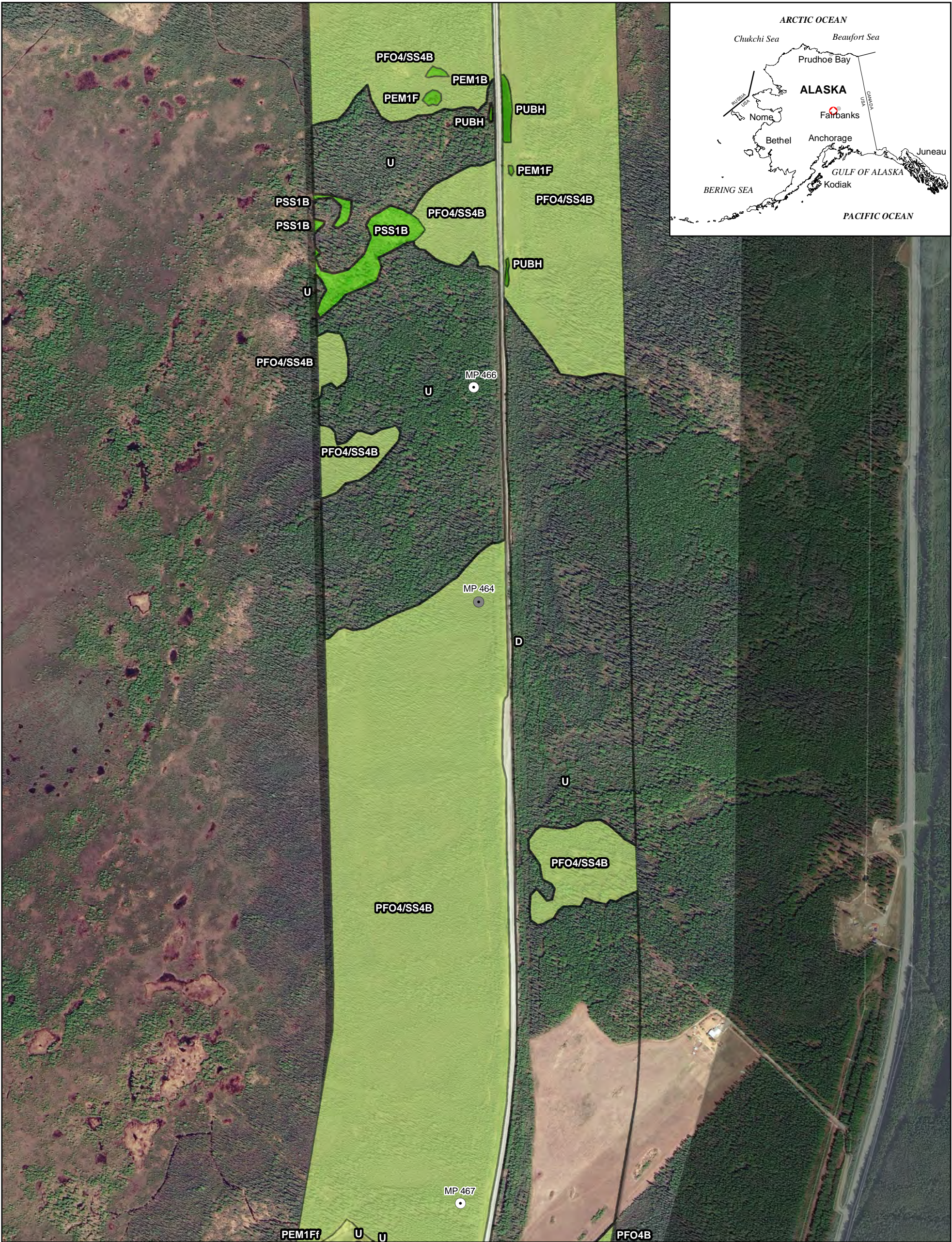
Feet

Meters

N

| | | | | | | | | |
|---|--|---------------|--|------------------------------------|---------------------|----------------------------|---------------------------|------|
| ALASKA LNG | | DRAWN TCS | | ALASKA LNG 2014 WETLAND MAPPING | | | | |
| NOTES: Concept Information - Confidential. Produced by Alaska LNG team. The information used to create this product is based on the collected data on the date of issue; it is considered reliable only at the scale at which the data was created and the scale at which the map was published. This drawing is solely prepared for use by the contractual Alaska LNG team partners and the Alaska LNG team assumes no liability to any other party for any representations contained in these drawings. This map must be printed/viewed at full scale (100%) in order for the scale to remain correct. | | CHECK | | PROJECTION | DATUM | CONTRACTOR NAME | MAP NUMBER | REV. |
| | | DESIGN TCS | | AK 4 | NAD83 | URS ALASKA | 34 of 205 | A |
| | | APPR. | | SCALE 1:7,200 | DATE 13 Nov 2014 | PROJECT NUMBER 26221301 | ORIG.PAGE SIZE 11 X 17 | |

I:\26221163 SCLNG Studies\10 - MXD\2014 Reporting\Wetlands\2014_Wetlands_Mapbook.mxd



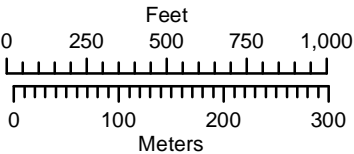
LEGEND

HGM Class

- Flat
- Depressional
- Slope
- Lacustrine Fringe
- Riverine
- N/A
- Mapped Streams

2014 Field Data

- Wetland
- Vegetation
- Observation
- Additional Wetlands Mapping
- Aerial Imagery Required
- Pre-Feed Rev A Mile Post (Current)
- Base Route (3/14/2014)



ALASKA LNG

NOTES:
Concept Information - Confidential. Produced by Alaska LNG team. The information used to create this product is based on the collected data on the date of issue; it is considered reliable only at the scale at which the data was created and the scale at which the map was published. This drawing is solely prepared for use by the contractual Alaska LNG team partners and the Alaska LNG team assumes no liability to any other party for any representations contained in these drawings. This map must be printed/viewed at full scale (100%) in order for the scale to remain correct.

| | | | | | |
|---------------|--|------------------------------------|-------------|-----------------|------------|
| DRAWN TCS | | ALASKA LNG 2014 WETLAND MAPPING | | | |
| CHECK | | PROJECTION | DATUM | CONTRACTOR NAME | MAP NUMBER |
| DESIGN TCS | | AK 4 | NAD83 | URS ALASKA | 35 of 205 |
| APPR. | | SCALE | DATE | PROJECT NUMBER | REV. |
| | | 1:7,200 | 13 Nov 2014 | 26221301 | A |
| | | | | ORIG. PAGE SIZE | |
| | | | | 11 X 17 | |



LEGEND

HGM Class

- Flat
- Depressional
- Slope

- Lacustrine Fringe
- Riverine
- N/A
- Mapped Streams

2014 Field Data

- Wetland
- Vegetation
- Observation

- Additional Wetlands Mapping
- Aerial Imagery Required
- Pre-Feed Rev A Mile Post (Current)
- Base Route (3/14/2014)

02505007501,000

0100200300

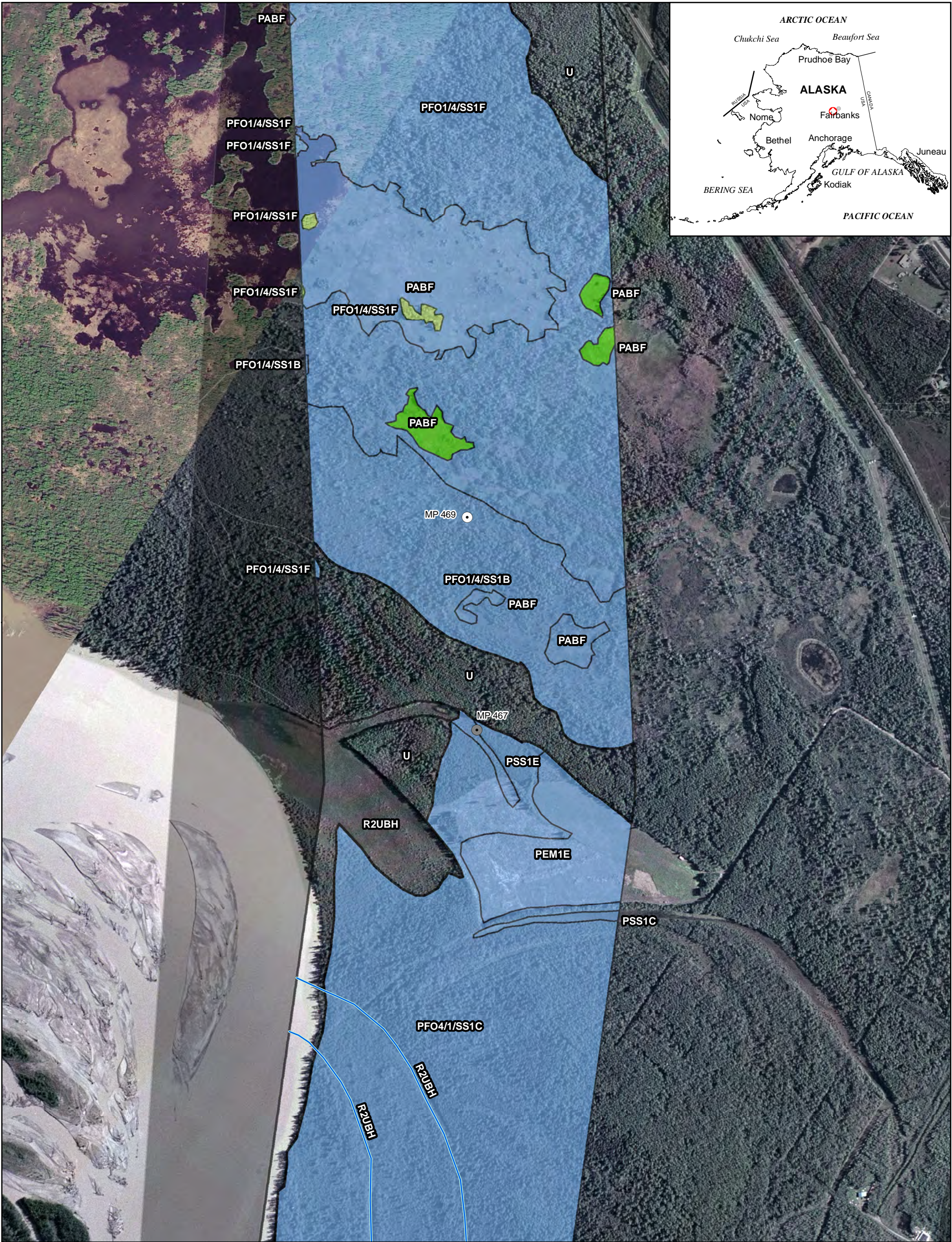
FeetMeters

ALASKA LNG

NOTES:
Concept Information - Confidential. Produced by Alaska LNG team. The information used to create this product is based on the collected data on the date of issue; it is considered reliable only at the scale at which the data was created and the scale at which the map was published. This drawing is solely prepared for use by the contractual Alaska LNG team partners and the Alaska LNG team assumes no liability to any other party for any representations contained in these drawings. This map must be printed/viewed at full scale (100%) in order for the scale to remain correct.

| | | | | | | |
|---------------|--|------------------------------------|-------------|-----------------|----------------|------|
| DRAWN TCS | | ALASKA LNG 2014 WETLAND MAPPING | | | | |
| CHECK | | PROJECTION | DATUM | CONTRACTOR NAME | MAP NUMBER | REV. |
| DESIGN TCS | | AK 4 | NAD83 | URS ALASKA | 36 of 205 | A |
| APPR. | | SCALE | DATE | PROJECT NUMBER | ORIG.PAGE SIZE | |
| | | 1:7,200 | 13 Nov 2014 | 26221301 | 11 X 17 | |

I:\26221163 SCLNG Studies\10 - MXD\2014 Reporting\Wetlands\2014_Wetlands_Mapbook.mxd



Flat

Depressional

Slope

Lacustrine Fringe

Riverine

N/A

Mapped Streams

Wetland

Vegetation

Observation

2014 Field Data

Additional Wetlands Mapping

Aerial Imagery Required

Pre-Feed Rev A Mile Post (Current)

Base Route (3/14/2014)

0

250

500

750

1,000

0

100

200

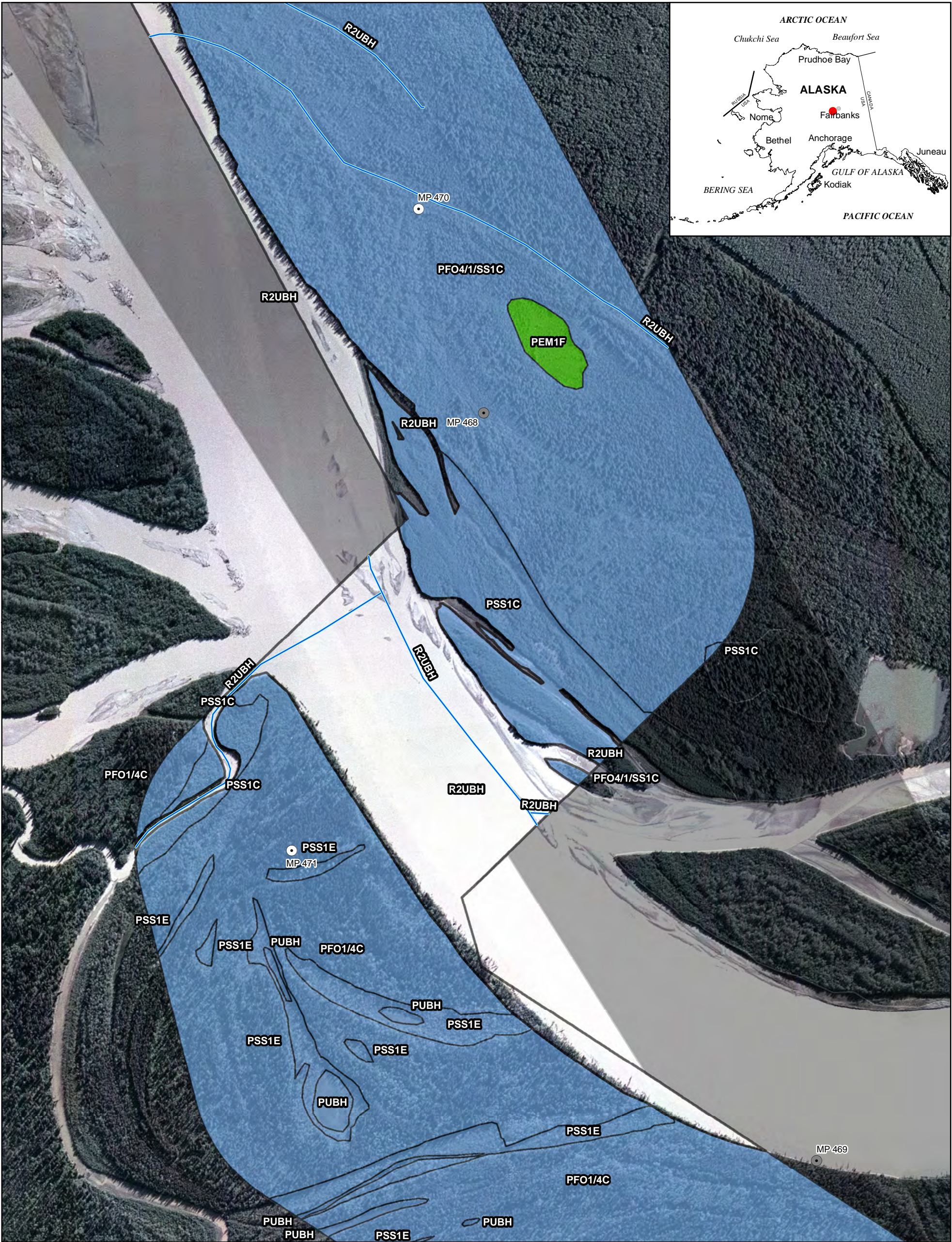
300

Feet

Meters

| | | | | | | | |
|---|--|--|--|------------------------------------|------------|-----------------|------|
| ALASKA LNG | | | | ALASKA LNG 2014 WETLAND MAPPING | | | |
| <div>NOTES: Concept Information - Confidential. Produced by Alaska LNG team. The information used to create this product is based on the collected data on the date of issue; it is considered reliable only at the scale at which the data was created and the scale at which the map was published. This drawing is solely prepared for use by the contractual Alaska LNG team partners and the Alaska LNG team assumes no liability to any other party for any representations contained in these drawings. This map must be printed/viewed at full scale (100%) in order for the scale to remain correct.</div> | | | | <div>DRAWN TCS</div> | PROJECTION | | |
| | | | | <div>CHECK</div> | AK 4 | | |
| | | | | <div>DESIGN TCS</div> | NAD83 | | |
| | | | | <div>APPR.</div> | URS ALASKA | | |
| SCALE | | | | DATE | | PROJECT NUMBER | REV. |
| 1:7,200 | | | | 13 Nov 2014 | | 26221301 | A |
| | | | | | | ORIG. PAGE SIZE | |
| | | | | | | 11 X 17 | |

I:\26221163 SCLNG Studies\10 - MXD\2014 Reporting\Wetlands\2014_Wetlands_Mapbook.mxd



LEGEND

HGM Class

- Flat
- Depressional
- Slope

- Lacustrine Fringe
- Riverine
- N/A
- Mapped Streams

2014 Field Data

- Wetland
- Vegetation
- Observation

- Additional Wetlands Mapping
- Aerial Imagery Required
- Pre-Feed Rev A Mile Post (Current)
- Base Route (3/14/2014)

02505007501,000

0100200300

Feet

Meters

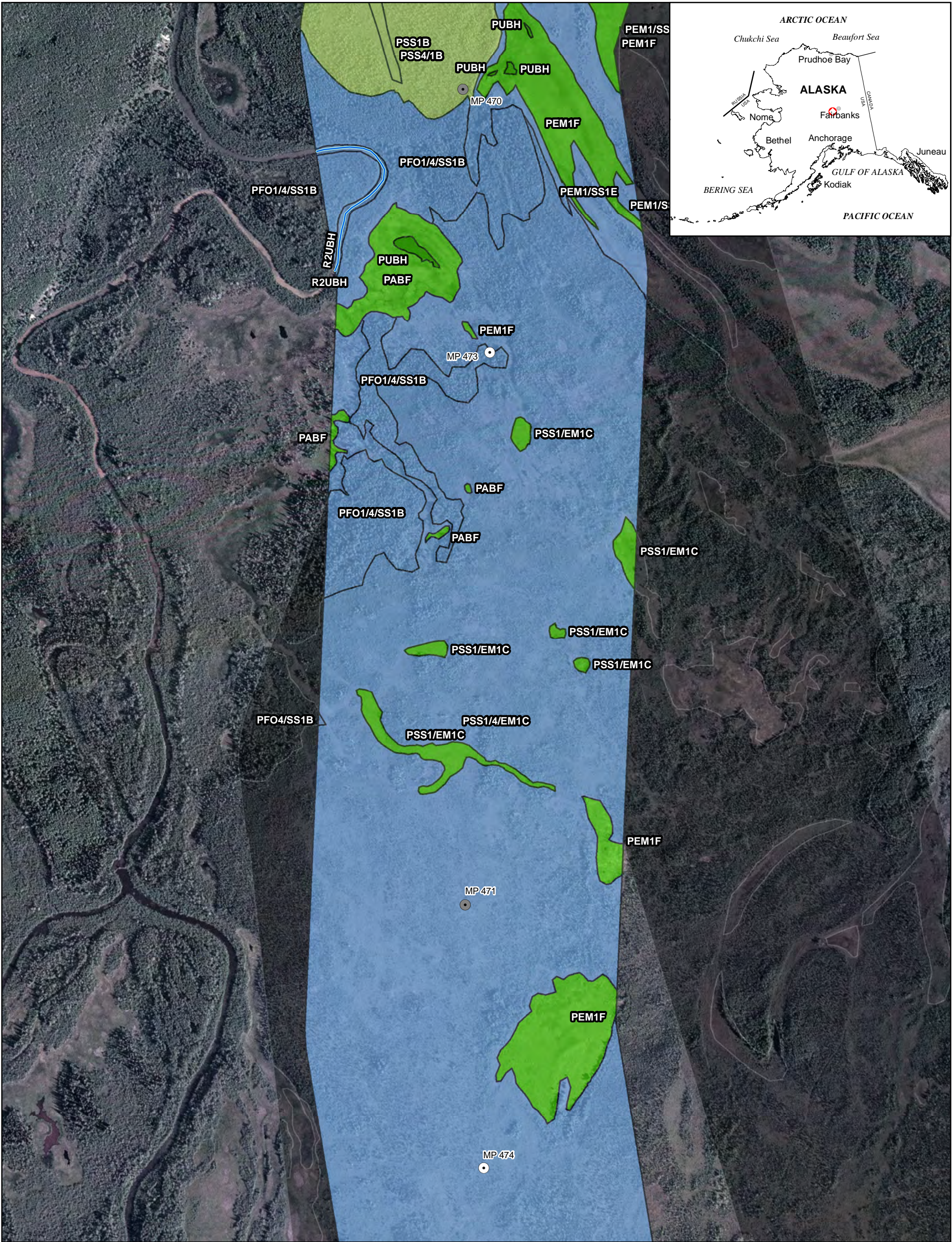
↑

Z

ALASKA LNG

NOTES:
Concept Information - Confidential. Produced by Alaska LNG team. The information used to create this product is based on the collected data on the date of issue; it is considered reliable only at the scale at which the data was created and the scale at which the map was published. This drawing is solely prepared for use by the contractual Alaska LNG team partners and the Alaska LNG team assumes no liability to any other party for any representations contained in these drawings. This map must be printed/viewed at full scale (100%) in order for the scale to remain correct.

| | | | | | | |
|---------------|--|------------------------------------|-------------|-----------------|----------------|------|
| DRAWN TCS | | ALASKA LNG 2014 WETLAND MAPPING | | | | |
| CHECK | | PROJECTION | DATUM | CONTRACTOR NAME | MAP NUMBER | REV. |
| DESIGN TCS | | AK 4 | NAD83 | URS ALASKA | 38 of 205 | A |
| APPR. | | SCALE | DATE | PROJECT NUMBER | ORIG.PAGE SIZE | |
| | | 1:7,200 | 13 Nov 2014 | 26221301 | 11 X 17 | |



LEGEND

HGM Class

Flat

Depressional

Slope

Lacustrine Fringe

Riverine

N/A

Mapped Streams

2014 Field Data

Wetland

Vegetation

Observation

Additional Wetlands Mapping

Aerial Imagery Required

Pre-Feed Rev A Mile Post (Current)

Base Route (3/14/2014)

02505007501,000

0100200300

Feet

Meters

N

ALASKA LNG

NOTES:
Concept Information - Confidential. Produced by Alaska LNG team. The information used to create this product is based on the collected data on the date of issue; it is considered reliable only at the scale at which the data was created and the scale at which the map was published. This drawing is solely prepared for use by the contractual Alaska LNG team partners and the Alaska LNG team assumes no liability to any other party for any representations contained in these drawings. This map must be printed/viewed at full scale (100%) in order for the scale to remain correct.

DRAWN
TCS

CHECK

DESIGN
TCS

APPR

PROJECTION
AK 4

DATUM
NAD83

SCALE
1:7,200

CONTRACTOR NAME
URS ALASKA

DATE
13 Nov 2014

MAP NUMBER
40 of 205

REV.
A

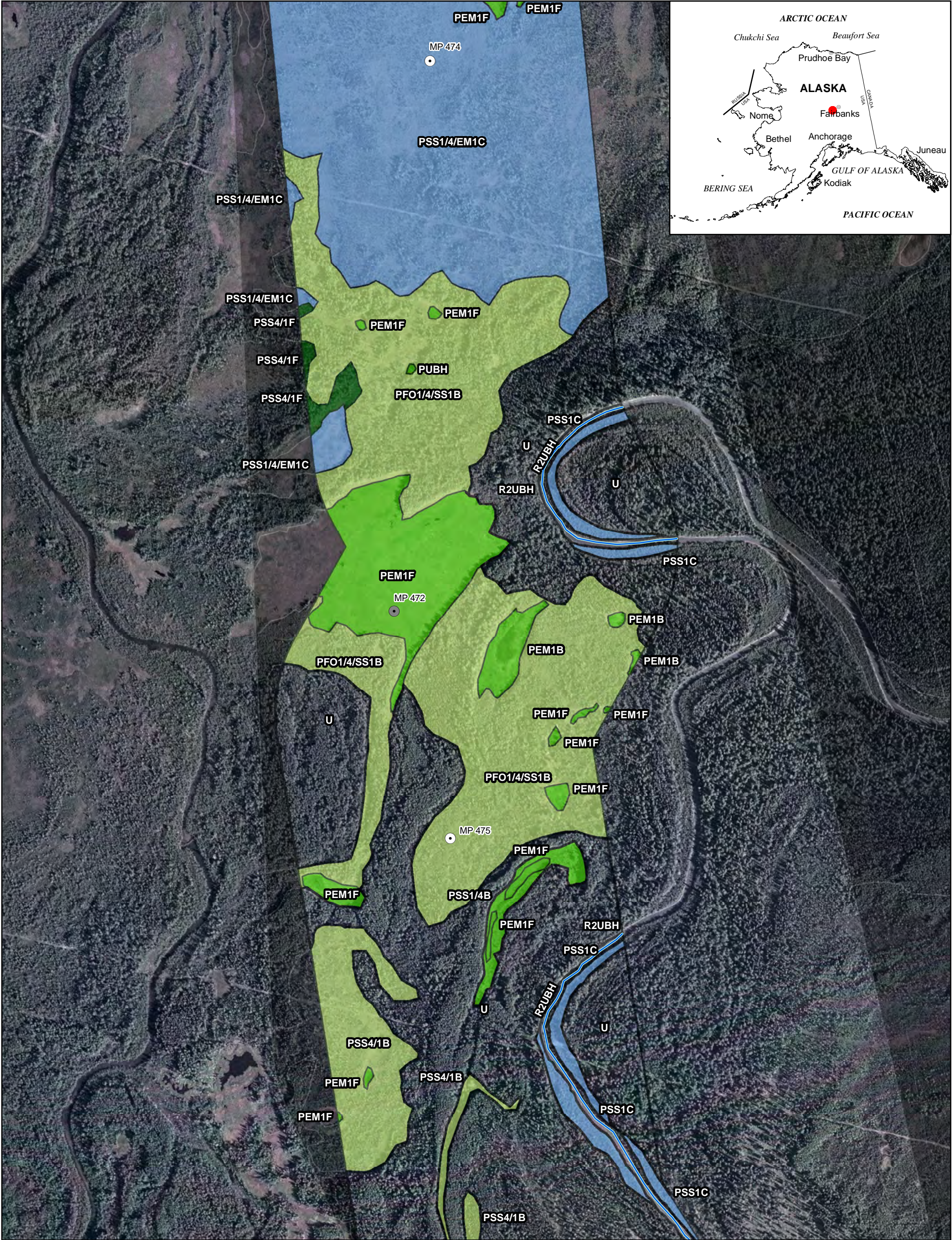
PROJECT NUMBER
26221301

ORIG.PAGE SIZE
11 X 17

ALASKA LNG

2014 WETLAND MAPPING

I:\26221163 SCLNG Studies\10 - Geospatial\10.06 - MXD\2014 Reporting\Wetlands\2014_Wetlands_Mapbook.mxd



LEGEND

HGM Class

- Flat
- Depressional
- Slope

- Lacustrine Fringe
- Riverine
- N/A
- Mapped Streams

2014 Field Data

- Wetland
- Vegetation
- Observation

- Additional Wetlands Mapping
- Aerial Imagery Required
- Pre-Feed Rev A Mile Post (Current)
- Base Route (3/14/2014)

02505007501,000

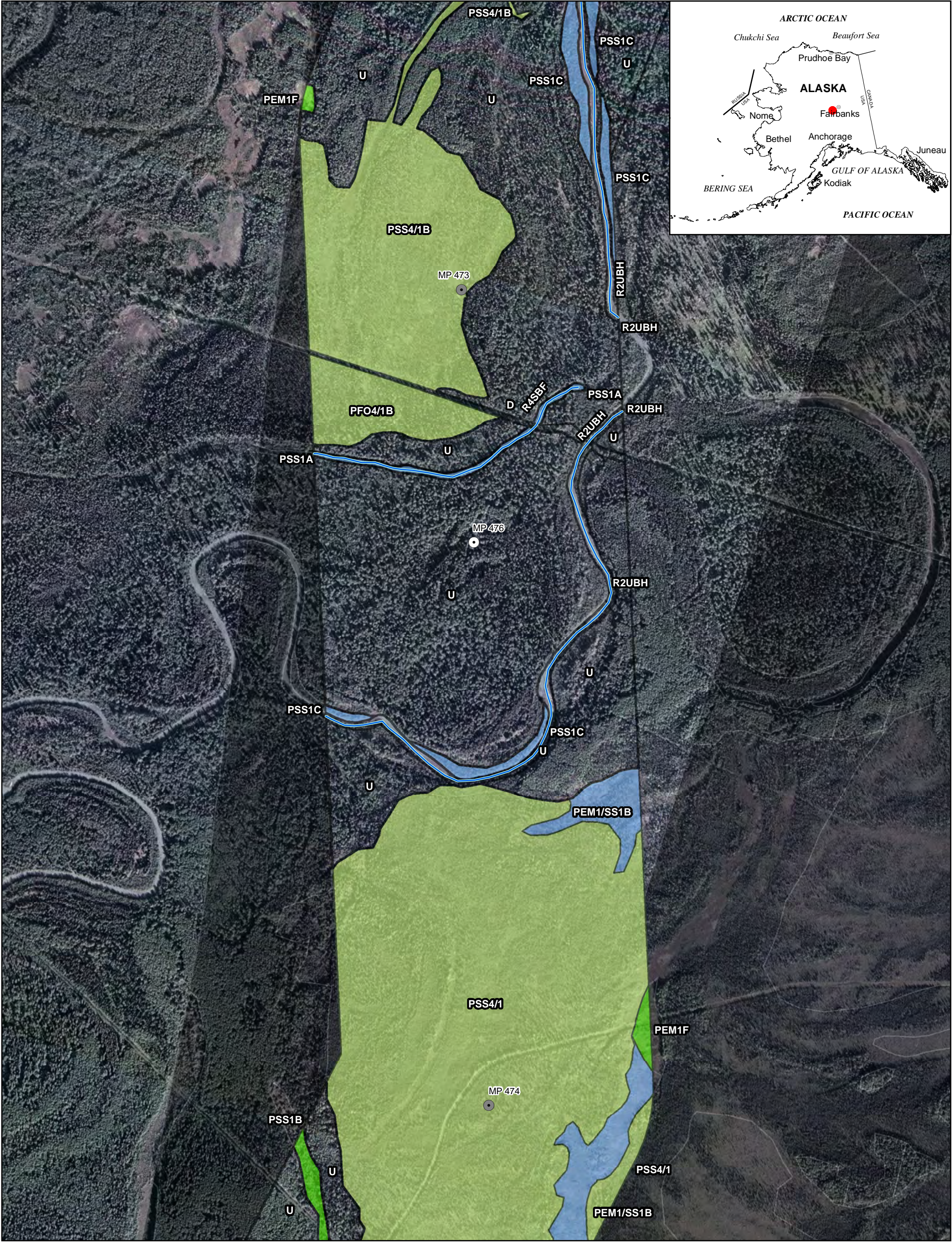
0100200300

FeetMeters

N

| | | | | | | | |
|---|--|--|--|------------------------------------|-----------------|--|--|
| ALASKA LNG | | | | ALASKA LNG 2014 WETLAND MAPPING | | | |
| <div>NOTES: Concept Information - Confidential. Produced by Alaska LNG team. The information used to create this product is based on the collected data on the date of issue; it is considered reliable only at the scale at which the data was created and the scale at which the map was published. This drawing is solely prepared for use by the contractual Alaska LNG team partners and the Alaska LNG team assumes no liability to any other party for any representations contained in these drawings. This map must be printed/viewed at full scale (100%) in order for the scale to remain correct.</div> | | | | <div>DRAWN TCS</div> | PROJECTION | | |
| | | | | <div>CHECK</div> | AK 4 | | |
| | | | | <div>DESIGN TCS</div> | NAD83 | | |
| | | | | <div>APPR.</div> | CONTRACTOR NAME | | |
| | | | | | URS ALASKA | | |
| | | | | | MAP NUMBER | | |
| | | | | | 41 of 205 | | |
| | | | | | REV. | | |
| | | | | | A | | |
| | | | | | SCALE | | |
| | | | | | 1:7,200 | | |
| | | | | | DATE | | |
| | | | | | 13 Nov 2014 | | |
| | | | | | PROJECT NUMBER | | |
| | | | | | 26221301 | | |
| | | | | | ORIG. PAGE SIZE | | |
| | | | | | 11 X 17 | | |

I:\26221163 SCLNG Studies\10 - Geospatial\10.06 - MXD\2014 Reporting\Wetlands\2014_Wetlands_Mapbook.mxd



LEGEND

HGM Class

Flat

Depressional

Slope

Lacustrine Fringe

Riverine

N/A

Mapped Streams

2014 Field Data

Wetland

Vegetation

Observation

Additional Wetlands Mapping

Aerial Imagery Required

Pre-Feed Rev A Mile Post (Current)

Base Route (3/14/2014)

0

250

500

750

1,000

0

100

200

300

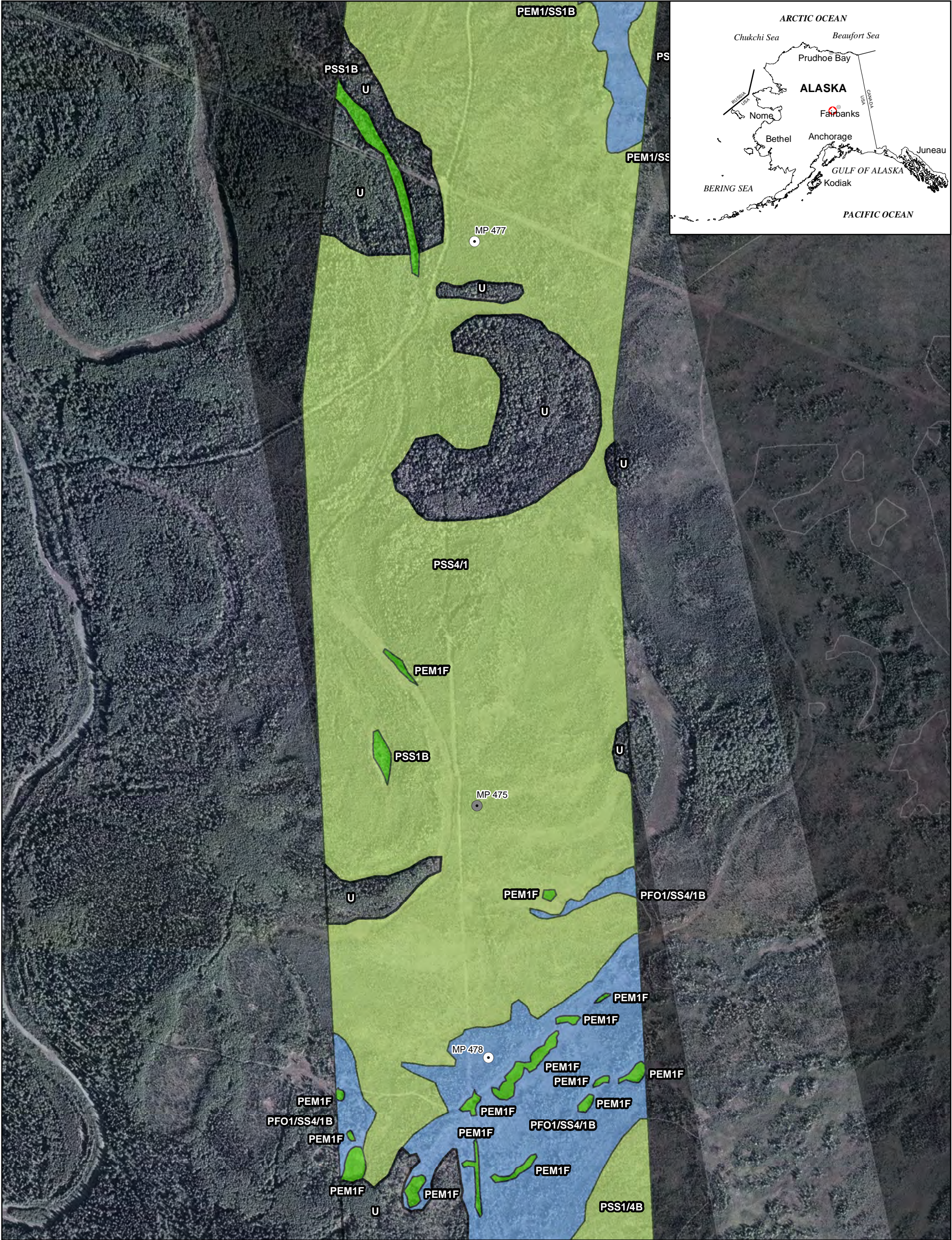
Feet

Meters

N

| | | | | | | | |
|---|--|--|--|------------------------------------|------------|--|--|
| ALASKA LNG | | | | ALASKA LNG 2014 WETLAND MAPPING | | | |
| NOTES: Concept Information - Confidential. Produced by Alaska LNG team. The information used to create this product is based on the collected data on the date of issue; it is considered reliable only at the scale at which the data was created and the scale at which the map was published. This drawing is solely prepared for use by the contractual Alaska LNG team partners and the Alaska LNG team assumes no liability to any other party for any representations contained in these drawings. This map must be printed/viewed at full scale (100%) in order for the scale to remain correct. | | | | DRAWN TCS | PROJECTION | | |
| | | | | CHECK | AK 4 | | |
| | | | | DESIGN TCS | NAD83 | | |
| | | | | APPR. | URS ALASKA | | |
| | | | | SCALE | MAP NUMBER | | |
| | | | | 1:7,200 | 42 of 205 | | |
| | | | | DATE | REV. | | |
| | | | | 13 Nov 2014 | A | | |
| | | | | PROJECT NUMBER | | | |
| | | | | 26221301 | | | |
| | | | | ORIG. PAGE SIZE | | | |
| | | | | 11 X 17 | | | |

I:\26221163 SCLNG Studies\10 - Geospatial\10.06 - MXD\2014 Reporting\Wetlands\2014_Wetlands_Mapbook.mxd



LEGEND

HGM Class

- Flat
- Depressional
- Slope

- Lacustrine Fringe
- Riverine
- N/A
- Mapped Streams

2014 Field Data

- Wetland
- Vegetation
- Observation

- Additional Wetlands Mapping
- Aerial Imagery Required
- Pre-Feed Rev A Mile Post (Current)
- Base Route (3/14/2014)

02505007501,000

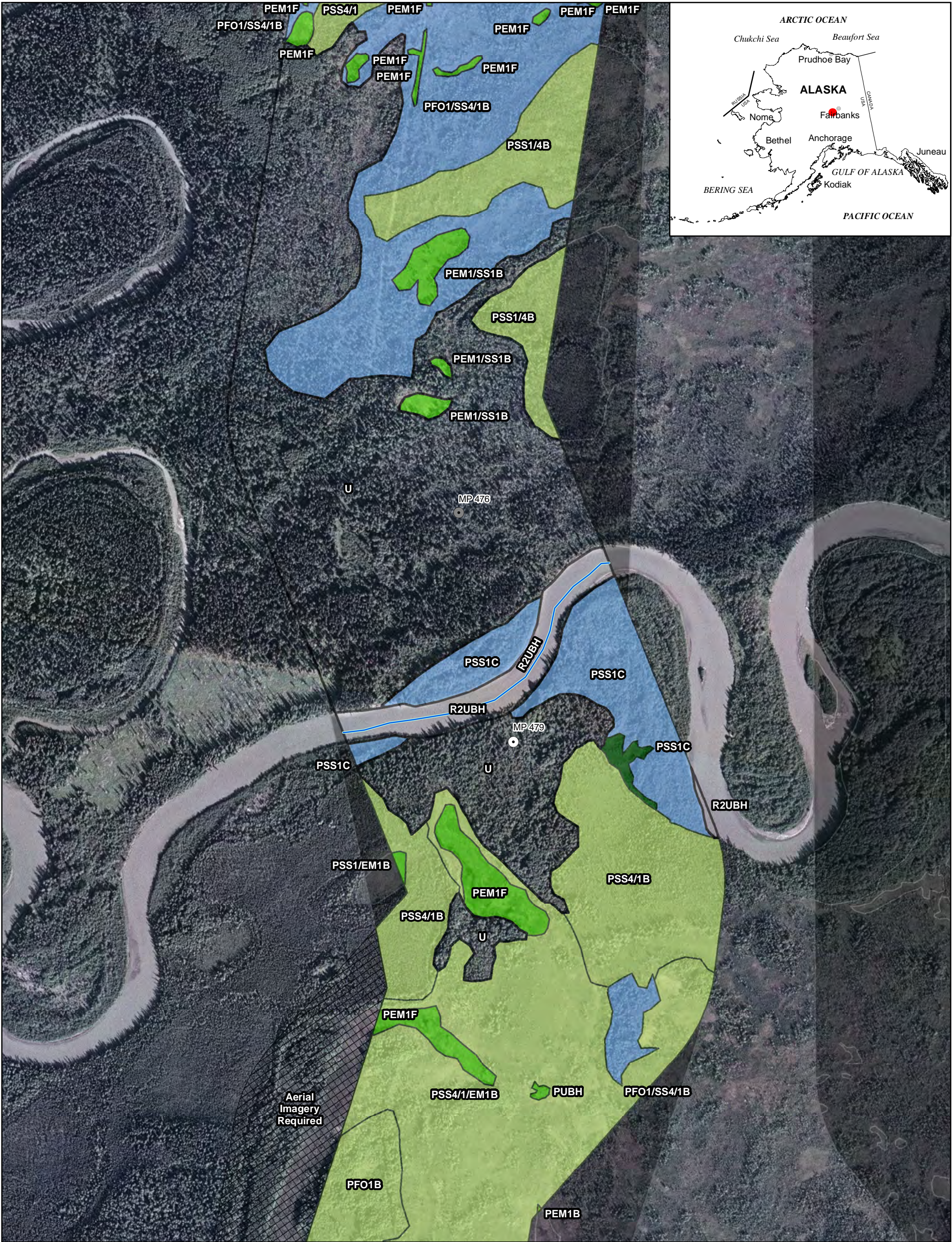
0100200300

FeetMeters

N

| | | | | | | | |
|---|--|--|--|------------------------------------|-------------|----------------|------------|
| ALASKA LNG | | | | ALASKA LNG 2014 WETLAND MAPPING | | | |
| <div>NOTES: Concept Information - Confidential. Produced by Alaska LNG team. The information used to create this product is based on the collected data on the date of issue; it is considered reliable only at the scale at which the data was created and the scale at which the map was published. This drawing is solely prepared for use by the contractual Alaska LNG team partners and the Alaska LNG team assumes no liability to any other party for any representations contained in these drawings. This map must be printed/viewed at full scale (100%) in order for the scale to remain correct.</div> | | | | <div>DRAWN TCS</div> | PROJECTION | | |
| | | | | <div>CHECK</div> | AK 4 | | |
| | | | | <div>DESIGN TCS</div> | NAD83 | | |
| | | | | <div>APPR</div> | URS ALASKA | | |
| | | | | SCALE | DATE | PROJECT NUMBER | MAP NUMBER |
| | | | | 1:7,200 | 13 Nov 2014 | 26221301 | 43 of 205 |
| | | | | | | ORIG.PAGE SIZE | REV. |
| | | | | | | 11 X 17 | A |

I:\26221163 SCLNG Studies\10 - MXD\2014 Reporting\Wetlands\2014_Wetlands_Mapbook.mxd



LEGEND

HGM Class

- Flat
- Depressional
- Slope

- Lacustrine Fringe
- Riverine
- N/A
- Mapped Streams

2014 Field Data

- Wetland
- Vegetation
- Observation

- Additional Wetlands Mapping
- Aerial Imagery Required
- Pre-Feed Rev A Mile Post (Current)
- Base Route (3/14/2014)

02505007501,000

0100200300

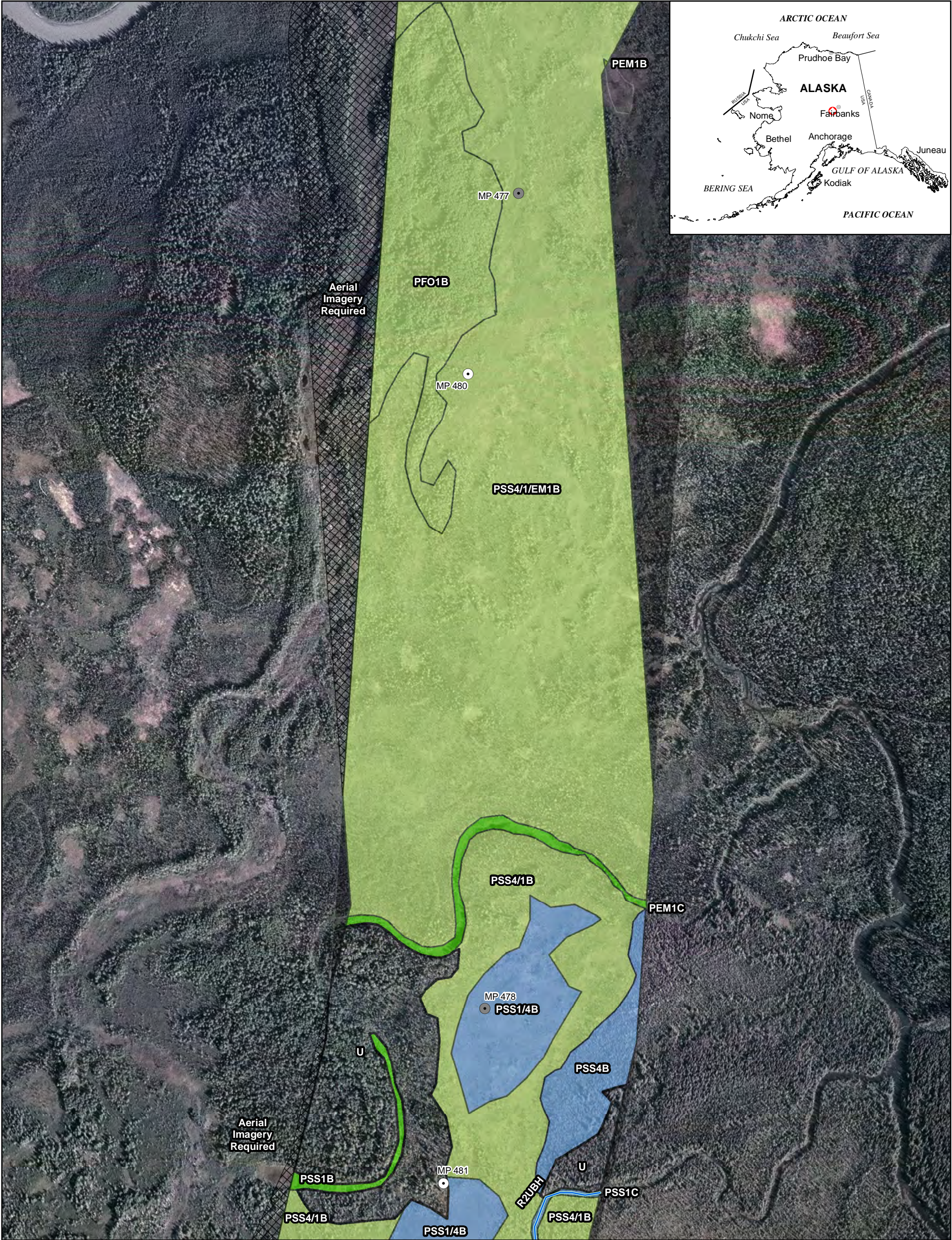
Feet

Meters

N

| | | | | | | | |
|---|--|--|--|------------------------------------|------------|--|--|
| ALASKA LNG | | | | ALASKA LNG 2014 WETLAND MAPPING | | | |
| NOTES: Concept Information - Confidential. Produced by Alaska LNG team. The information used to create this product is based on the collected data on the date of issue; it is considered reliable only at the scale at which the data was created and the scale at which the map was published. This drawing is solely prepared for use by the contractual Alaska LNG team partners and the Alaska LNG team assumes no liability to any other party for any representations contained in these drawings. This map must be printed/viewed at full scale (100%) in order for the scale to remain correct. | | | | DRAWN TCS | PROJECTION | | |
| | | | | CHECK | AK 4 | | |
| | | | | DESIGN TCS | NAD83 | | |
| | | | | APPR. | URS ALASKA | | |
| | | | | SCALE | MAP NUMBER | | |
| | | | | 1:7,200 | 44 of 205 | | |
| | | | | DATE | REV. | | |
| | | | | 13 Nov 2014 | A | | |
| | | | | PROJECT NUMBER | | | |
| | | | | 26221301 | | | |
| | | | | ORIG. PAGE SIZE | | | |
| | | | | 11 X 17 | | | |

I:\26221163 SCLNG Studies\10 - MXD\2014 Reporting\Wetlands\2014 Wetlands Mapbook.mxd



LEGEND

HGM Class

- Flat
- Depressional
- Slope

- Lacustrine Fringe
- Riverine
- N/A
- Mapped Streams

2014 Field Data

- Wetland
- Vegetation
- Observation

- Additional Wetlands Mapping
- Aerial Imagery Required
- Pre-Feed Rev A Mile Post (Current)
- Base Route (3/14/2014)

01000200300

0100200300

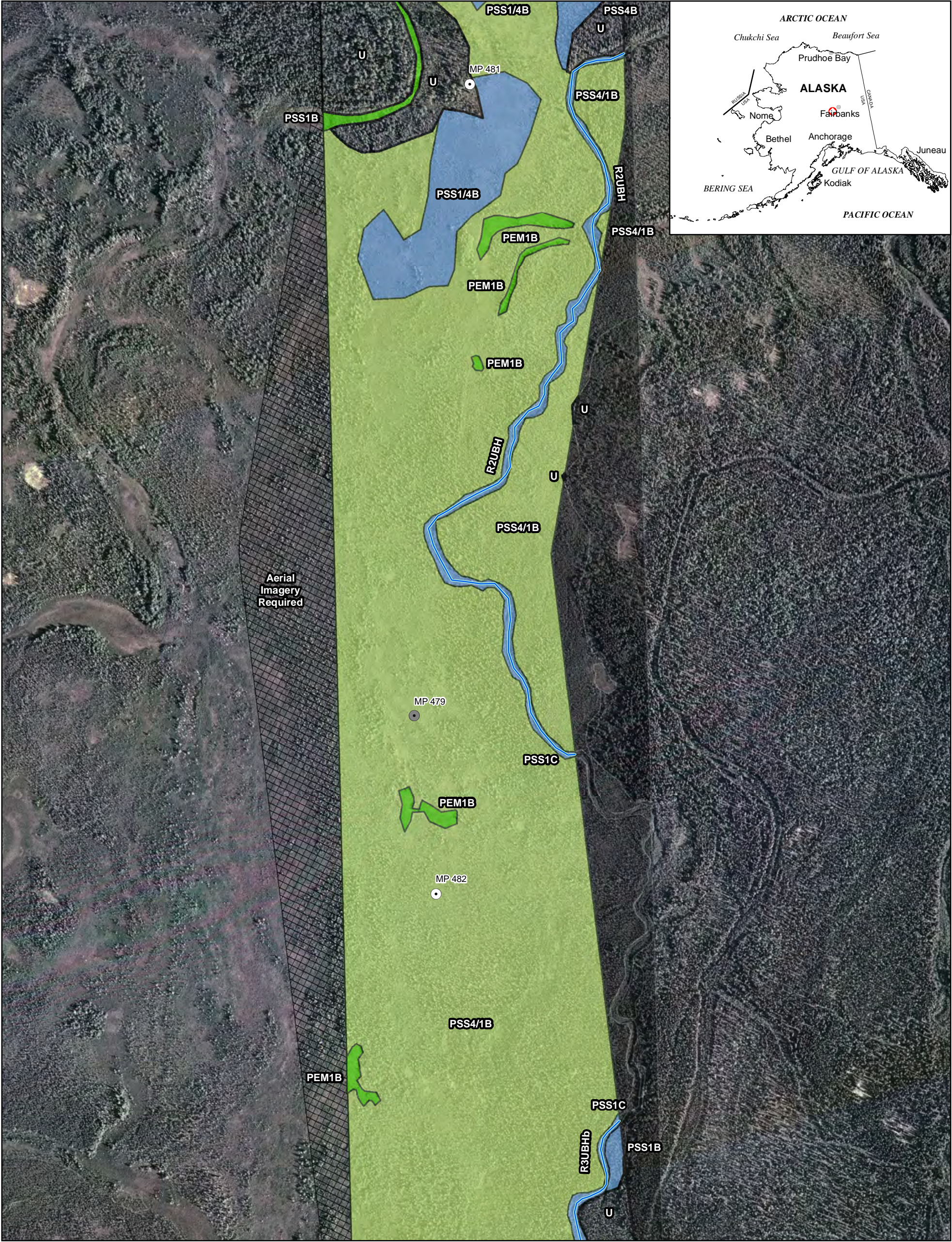
Feet

Meters

N

| | | | | | | | | | | | |
|---|--|--|------------------------------------|------------|--|-------------|-------|-----------------|----------------|------------|------|
| ALASKA LNG | | | ALASKA LNG 2014 WETLAND MAPPING | | | | | | | | |
| <div>NOTES: Concept Information - Confidential. Produced by Alaska LNG team. The information used to create this product is based on the collected data on the date of issue; it is considered reliable only at the scale at which the data was created and the scale at which the map was published. This drawing is solely prepared for use by the contractual Alaska LNG team partners and the Alaska LNG team assumes no liability to any other party for any representations contained in these drawings. This map must be printed/viewed at full scale (100%) in order for the scale to remain correct.</div> | | | DRAWN TCS | PROJECTION | | | DATUM | CONTRACTOR NAME | | MAP NUMBER | REV. |
| | | | CHECK | AK 4 | | | NAD83 | URS ALASKA | | 45 of 205 | A |
| | | | DESIGN TCS | SCALE | | DATE | | PROJECT NUMBER | ORIG PAGE SIZE | | |
| | | | APPR | 1:7,200 | | 13 Nov 2014 | | 26221301 | 11 X 17 | | |

I:\26221163 SCLNG Studies\10 - Geospatial\10.06 - MXD\2014 Reporting\Wetlands\2014 Wetlands Mapbook.mxd



LEGEND

HGM Class

- Flat
- Depressional
- Slope

- Lacustrine Fringe
- Riverine
- N/A
- Mapped Streams

2014 Field Data

- Wetland
- Vegetation
- Observation

- Additional Wetlands Mapping
- Aerial Imagery Required
- Pre-Feed Rev A Mile Post (Current)
- Base Route (3/14/2014)

010002505007501000

0100200300

Feet

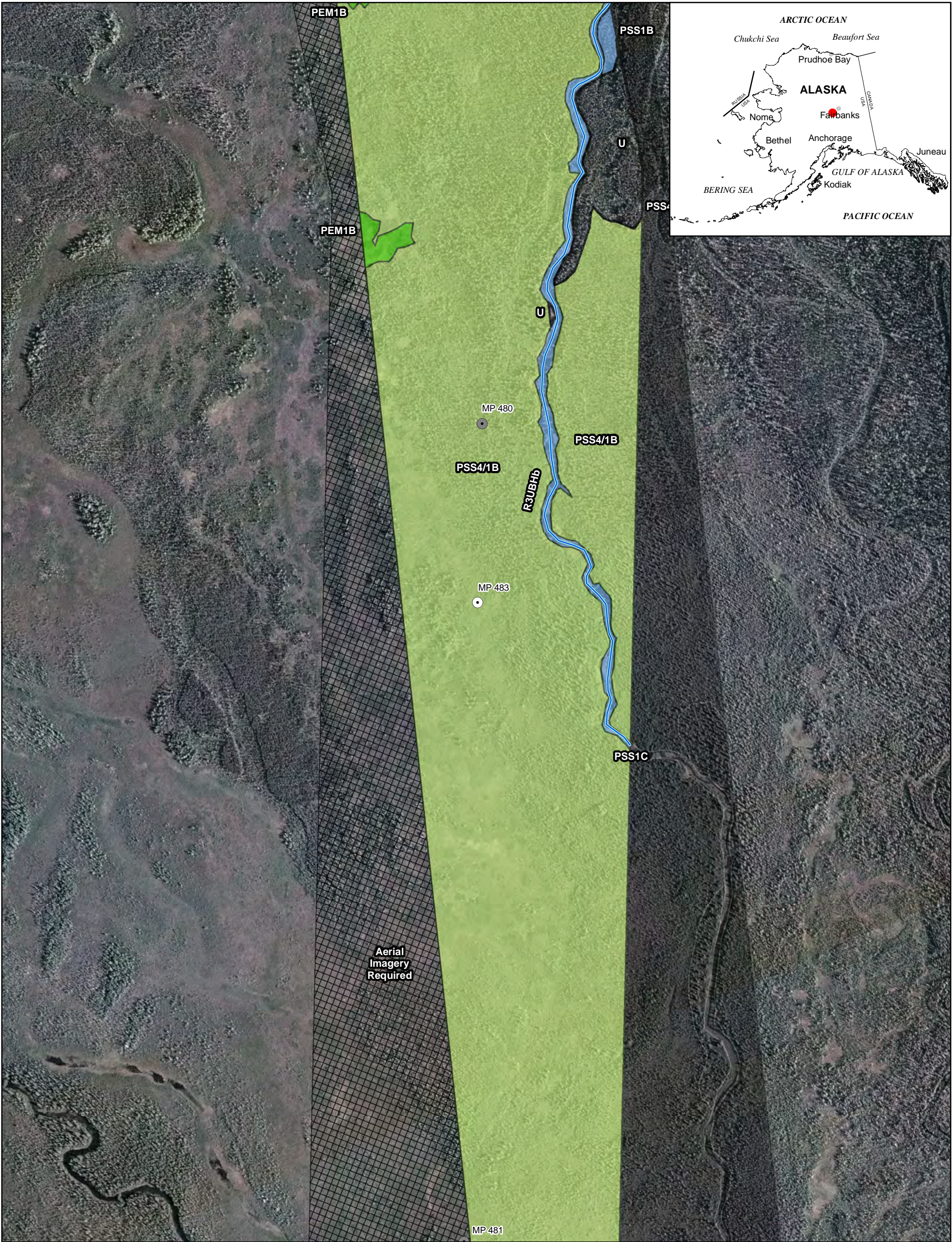
Meters

↑

N

| | | | | | | | | |
|---|--|---------------|--|------------------------------------|-------------|-----------------|----------------|------|
| ALASKA LNG | | DRAWN TCS | | ALASKA LNG 2014 WETLAND MAPPING | | | | |
| NOTES: Concept Information - Confidential. Produced by Alaska LNG team. The information used to create this product is based on the collected data on the date of issue; it is considered reliable only at the scale at which the data was created and the scale at which the map was published. This drawing is solely prepared for use by the contractual Alaska LNG team partners and the Alaska LNG team assumes no liability to any other party for any representations contained in these drawings. This map must be printed/viewed at full scale (100%) in order for the scale to remain correct. | | CHECK | | PROJECTION | DATUM | CONTRACTOR NAME | MAP NUMBER | REV. |
| | | DESIGN TCS | | AK 4 | NAD83 | URS ALASKA | 46 of 205 | A |
| | | APPR. | | SCALE | DATE | PROJECT NUMBER | ORIG.PAGE SIZE | |
| | | | | 1:7,200 | 13 Nov 2014 | 26221301 | 11 X 17 | |

I:\26221163 SCLNG Studies\10 - MXD\2014 Reporting\Wetlands\2014_Wetlands_Mapbook.mxd



LEGEND
HGM Class

Flat

Depressional

Slope

Lacustrine Fringe

Riverine

N/A

Mapped Streams

2014 Field Data

Wetland

Vegetation

Observation

Additional Wetlands Mapping

Aerial Imagery Required

Pre-Feed Rev A Mile Post (Current)

Base Route (3/14/2014)

02505007501,000

0100200300

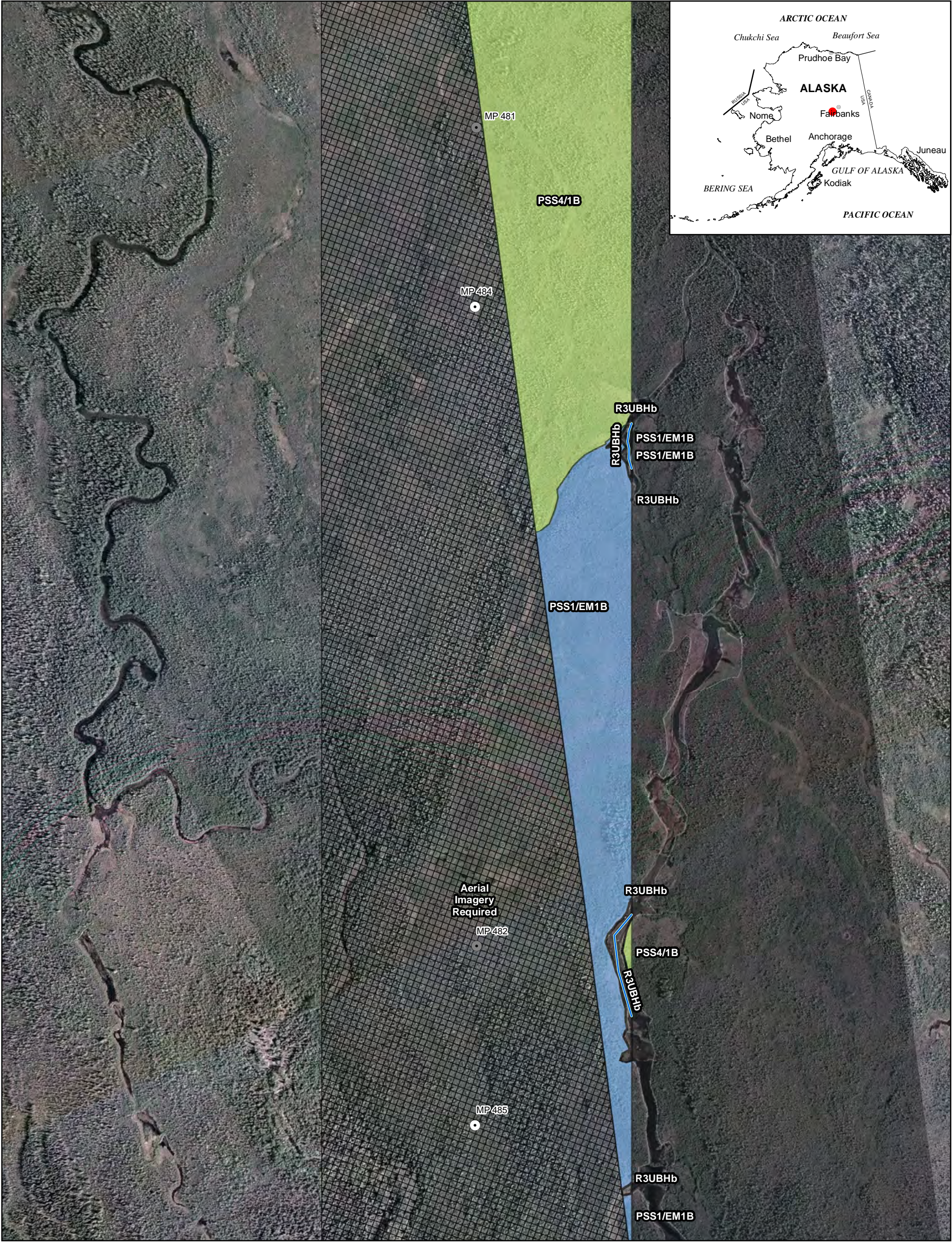
Feet

Meters

N

| | | | | | | | | |
|---|--|---------------|--|------------------------------------|-------------|-----------------|----------------|------|
| ALASKA LNG | | DRAWN TCS | | ALASKA LNG 2014 WETLAND MAPPING | | | | |
| NOTES: Concept Information - Confidential. Produced by Alaska LNG team. The information used to create this product is based on the collected data on the date of issue; it is considered reliable only at the scale at which the data was created and the scale at which the map was published. This drawing is solely prepared for use by the contractual Alaska LNG team partners and the Alaska LNG team assumes no liability to any other party for any representations contained in these drawings. This map must be printed/viewed at full scale (100%) in order for the scale to remain correct. | | CHECK | | PROJECTION | DATUM | CONTRACTOR NAME | MAP NUMBER | REV. |
| | | DESIGN TCS | | AK 4 | NAD83 | URS ALASKA | 47 of 205 | A |
| | | APPR. | | SCALE | DATE | PROJECT NUMBER | ORIG.PAGE SIZE | |
| | | | | 1:7,200 | 13 Nov 2014 | 26221301 | 11 X 17 | |

I:\26221163 SCLNG Studies\10 - MXD\2014 Reporting\Wetlands\2014_Wetlands_Mapbook.mxd

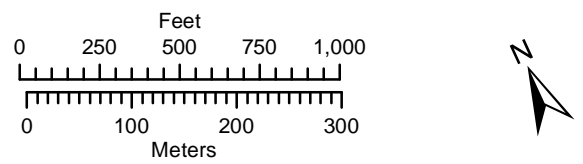


LEGEND

- HGM Class**

 - Flat
 - Depressional
 - Slope
- Lacustrine Fringe
 - Riverine
 - N/A
 - Mapped Streams
- 2014 Field Data**

 - Wetland
 - Vegetation
 - Observation
- Additional Wetlands Mapping
 - Aerial Imagery Required
 - Pre-Feed Rev A Mile Post (Current)
 - Base Route (3/14/2014)

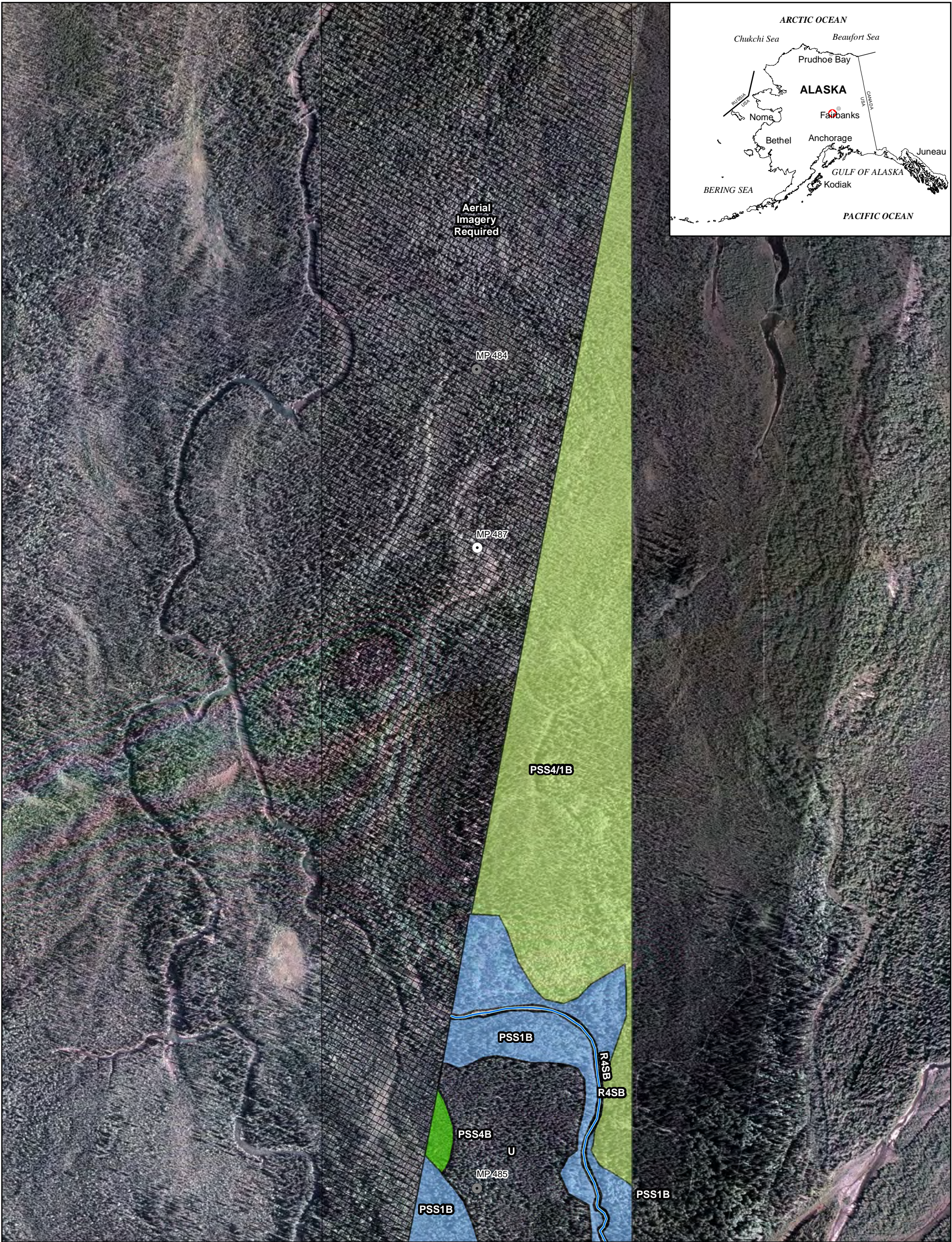


ALASKA LNG

NOTES:
Concept Information - Confidential. Produced by Alaska LNG team. The information used to create this product is based on the collected data on the date of issue; it is considered reliable only at the scale at which the data was created and the scale at which the map was published. This drawing is solely prepared for use by the contractual Alaska LNG team partners and the Alaska LNG team assumes no liability to any other party for any representations contained in these drawings. This map must be printed/viewed at full scale (100%) in order for the scale to remain correct.

| | | | | | | |
|---------------|--|------------------------------------|---------------------|-------------------------------|---------------------------|-----------|
| DRAWN TCS | | ALASKA LNG 2014 WETLAND MAPPING | | | | |
| CHECK | | | | | | |
| DESIGN TCS | | PROJECTION AK 4 | DATUM NAD83 | CONTRACTOR NAME URS ALASKA | MAP NUMBER 48 of 205 | REV. A |
| APPR. | | SCALE 1:7,200 | DATE 13 Nov 2014 | PROJECT NUMBER 26221301 | ORIG.PAGE SIZE 11 X 17 | |

I:\26221163 SCLNG Studies\10 - Geospatial\10.06 - MXD\2014 Reporting\Wetlands\2014_Wetlands_Mapbook.mxd



LEGEND

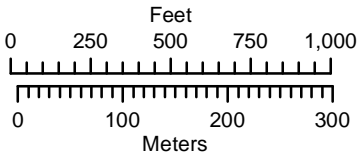
HGM Class

- Flat
- Depressional
- Slope
- Lacustrine Fringe
- Riverine
- N/A
- Mapped Streams

2014 Field Data

- Wetland
- Vegetation
- Observation

- Additional Wetlands Mapping
- Aerial Imagery Required
- Pre-Feed Rev A Mile Post (Current)
- Base Route (3/14/2014)



ALASKA LNG

NOTES:
Concept Information - Confidential. Produced by Alaska LNG team. The information used to create this product is based on the collected data on the date of issue; it is considered reliable only at the scale at which the data was created and the scale at which the map was published. This drawing is solely prepared for use by the contractual Alaska LNG team partners and the Alaska LNG team assumes no liability to any other party for any representations contained in these drawings. This map must be printed/viewed at full scale (100%) in order for the scale to remain correct.

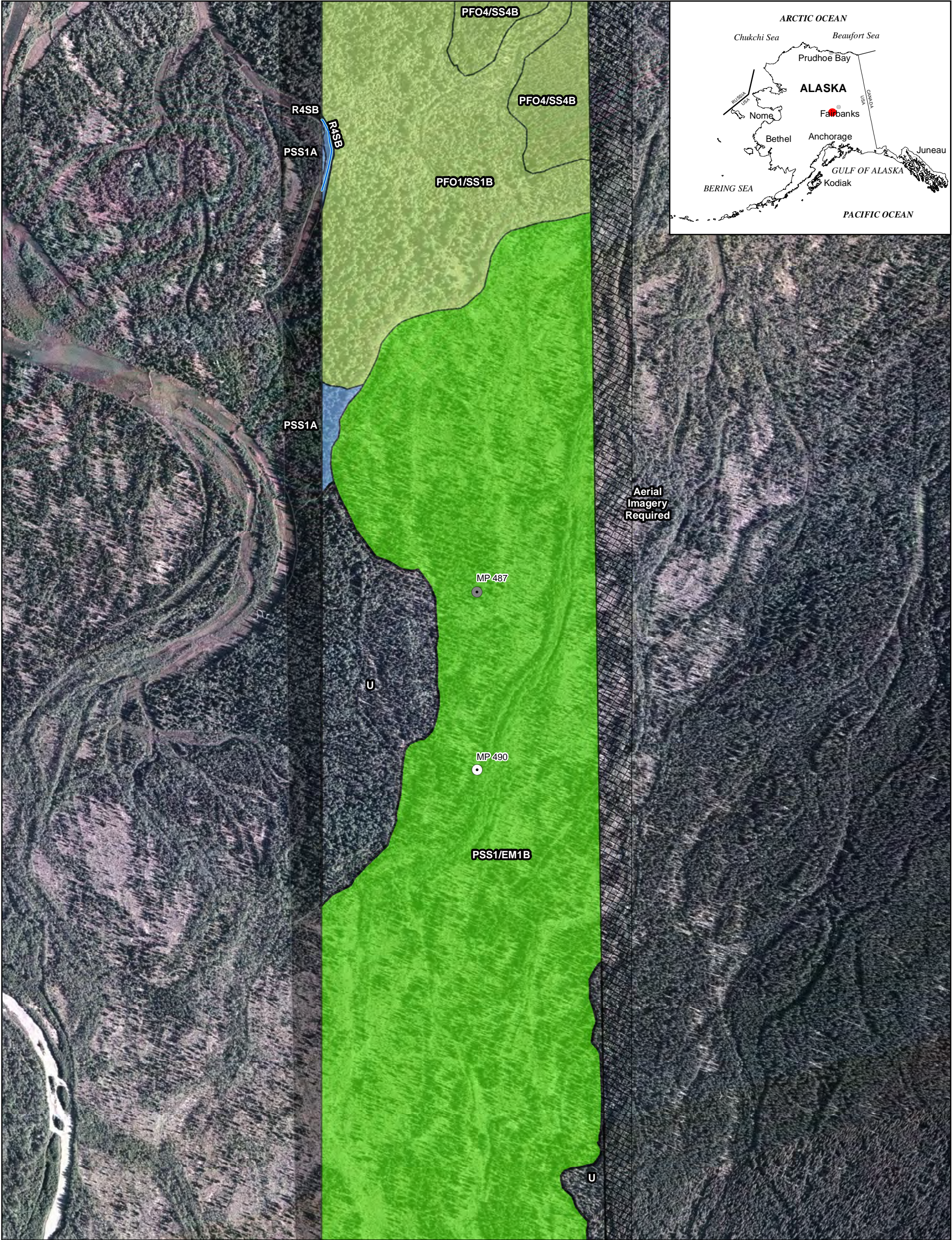
DRAWN
TCS

CHECK

DESIGN
TCS

APPR

| ALASKA LNG 2014 WETLAND MAPPING | | | | | |
|------------------------------------|-------------|-----------------|----------------|------------|------|
| PROJECTION | DATUM | CONTRACTOR NAME | | MAP NUMBER | REV. |
| AK 4 | NAD83 | URS ALASKA | | 49 of 205 | A |
| SCALE | DATE | PROJECT NUMBER | ORIG.PAGE SIZE | | |
| 1:7,200 | 13 Nov 2014 | 26221301 | 11 X 17 | | |



LEGEND

HGM Class

Flat

Depressional

Slope

Lacustrine Fringe

Riverine

N/A

Mapped Streams

2014 Field Data

Wetland

Vegetation

Observation

Additional Wetlands Mapping

Aerial Imagery Required

Pre-Feed Rev A Mile Post (Current)

Base Route (3/14/2014)

02505007501,000

0100200300

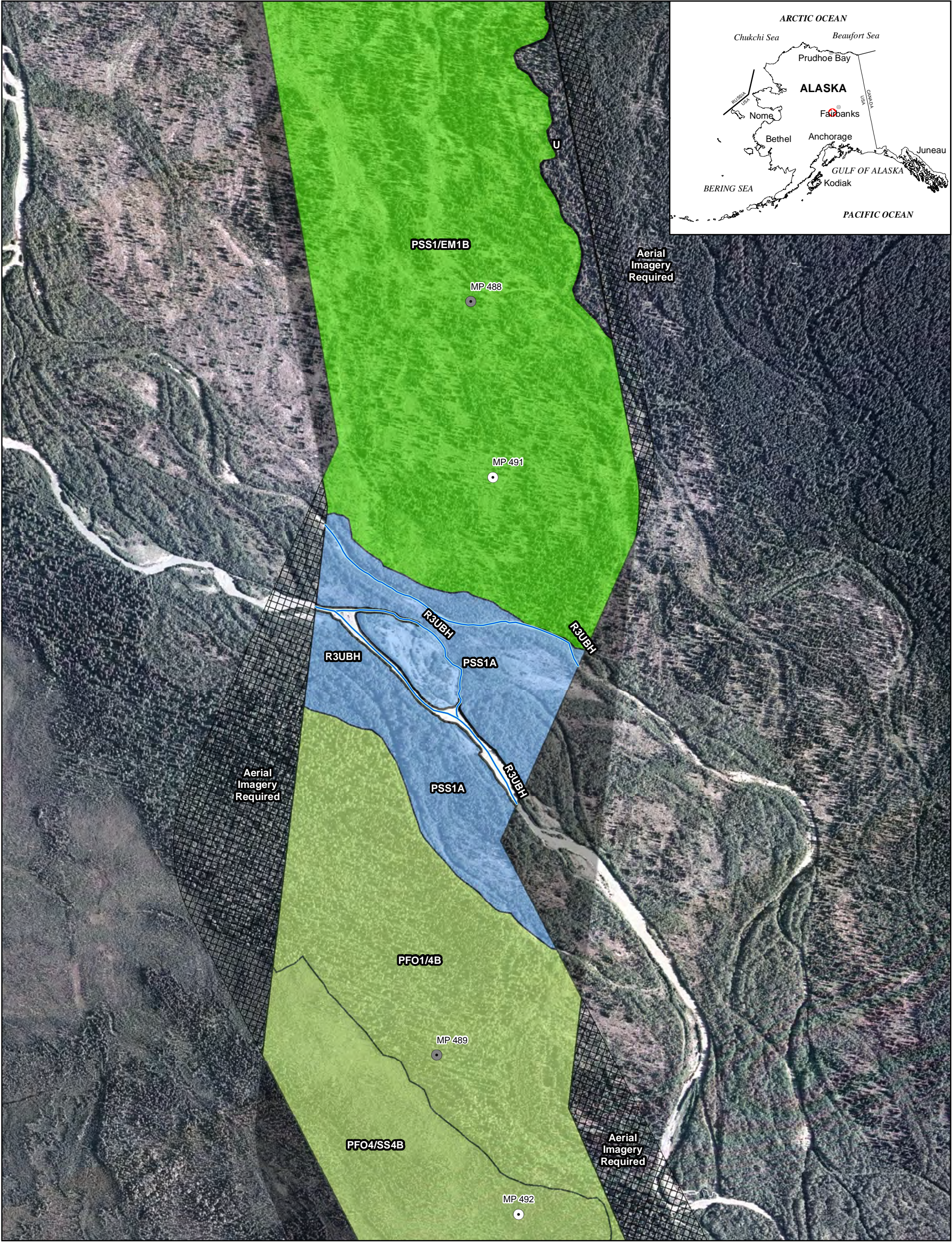
Feet

Meters

N

| | | | | | | | | |
|---|--|---------------|--|------------------------------------|-------------|-----------------|----------------|------|
| ALASKA LNG | | DRAWN TCS | | ALASKA LNG 2014 WETLAND MAPPING | | | | |
| NOTES: Concept Information - Confidential. Produced by Alaska LNG team. The information used to create this product is based on the collected data on the date of issue; it is considered reliable only at the scale at which the data was created and the scale at which the map was published. This drawing is solely prepared for use by the contractual Alaska LNG team partners and the Alaska LNG team assumes no liability to any other party for any representations contained in these drawings. This map must be printed/viewed at full scale (100%) in order for the scale to remain correct. | | CHECK | | PROJECTION | DATUM | CONTRACTOR NAME | MAP NUMBER | REV. |
| | | DESIGN TCS | | AK 4 | NAD83 | URS ALASKA | 51 of 205 | A |
| | | APPR. | | SCALE | DATE | PROJECT NUMBER | ORIG.PAGE SIZE | |
| | | | | 1:7,200 | 13 Nov 2014 | 26221301 | 11 X 17 | |

I:\26221163 SCLNG Studies\10 - Geospatial\10.06 - MXD\2014 Reporting\Wetlands\2014_Wetlands_Mapbook.mxd



LEGEND

HGM Class
Flat
Depressional
Slope

Lacustrine Fringe
Riverine
N/A
Mapped Streams

2014 Field Data
Wetland
Vegetation
Observation

Additional Wetlands Mapping
Aerial Imagery Required
Pre-Feed Rev A Mile Post (Current)
Base Route (3/14/2014)

0 250 500 750 1,000
0 100 200 300

Feet
Meters

ALASKA LNG

NOTES:
Concept Information - Confidential. Produced by Alaska LNG team. The information used to create this product is based on the collected data on the date of issue; it is considered reliable only at the scale at which the data was created and the scale at which the map was published. This drawing is solely prepared for use by the contractual Alaska LNG team partners and the Alaska LNG team assumes no liability to any other party for any representations contained in these drawings. This map must be printed/viewed at full scale (100%) in order for the scale to remain correct.

DRAWN
TCS

CHECK

DESIGN
TCS

APPR.

ALASKA LNG
2014 WETLAND MAPPING

| | | | | |
|------------|-------------|-----------------|-----------------|------|
| PROJECTION | DATUM | CONTRACTOR NAME | MAP NUMBER | REV. |
| AK 4 | NAD83 | URS ALASKA | 52 of 205 | A |
| SCALE | DATE | PROJECT NUMBER | ORIG. PAGE SIZE | |
| 1:7,200 | 13 Nov 2014 | 26221301 | 11 X 17 | |

I:\26221163 SCLNG Studies\10 - MXD\2014 Reporting\Wetlands\2014 Wetlands Mapbook.mxd



LEGEND

HGM Class

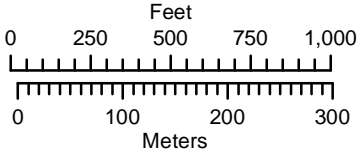
- Flat
- Depressional
- Slope
- Lacustrine Fringe
- Riverine
- N/A
- Mapped Streams

2014 Field Data

- Wetland
- Vegetation
- Observation

Additional Wetlands Mapping

- Aerial Imagery Required
- Pre-Feed Rev A Mile Post (Current)
- Base Route (3/14/2014)



ALASKA LNG

NOTES:
Concept Information - Confidential. Produced by Alaska LNG team. The information used to create this product is based on the collected data on the date of issue; it is considered reliable only at the scale at which the data was created and the scale at which the map was published. This drawing is solely prepared for use by the contractual Alaska LNG team partners and the Alaska LNG team assumes no liability to any other party for any representations contained in these drawings. This map must be printed/viewed at full scale (100%) in order for the scale to remain correct.

DRAWN
TCS

CHECK

DESIGN
TCS

APPR.

ALASKA LNG
2014 WETLAND MAPPING

| | | | | |
|------------|-------------|-----------------|-----------------|------|
| PROJECTION | DATUM | CONTRACTOR NAME | MAP NUMBER | REV. |
| AK 4 | NAD83 | URS ALASKA | 53 of 205 | A |
| SCALE | DATE | PROJECT NUMBER | ORIG. PAGE SIZE | |
| 1:7,200 | 13 Nov 2014 | 26221301 | 11 X 17 | |



LEGEND

HGM Class

Flat

Depressional

Slope

Lacustrine Fringe

Riverine

N/A

Mapped Streams

2014 Field Data

Wetland

Vegetation

Observation

Additional Wetlands Mapping

Aerial Imagery Required

Pre-Feed Rev A Mile Post (Current)

Base Route (3/14/2014)

02505007501,000

0100200300


Feet

Meters

N

| | | | | | | | | |
|---|--|---------------|--|------------------------------------|-------------|-----------------|-----------------|------|
| ALASKA LNG | | DRAWN TCS | | ALASKA LNG 2014 WETLAND MAPPING | | | | |
| NOTES: Concept Information - Confidential. Produced by Alaska LNG team. The information used to create this product is based on the collected data on the date of issue; it is considered reliable only at the scale at which the data was created and the scale at which the map was published. This drawing is solely prepared for use by the contractual Alaska LNG team partners and the Alaska LNG team assumes no liability to any other party for any representations contained in these drawings. This map must be printed/viewed at full scale (100%) in order for the scale to remain correct. | | CHECK | | PROJECTION | DATUM | CONTRACTOR NAME | MAP NUMBER | REV. |
| | | DESIGN TCS | | AK 4 | NAD83 | URS ALASKA | 54 of 205 | A |
| | | APPR. | | SCALE | DATE | PROJECT NUMBER | ORIG. PAGE SIZE | |
| | | | | 1:7,200 | 13 Nov 2014 | 26221301 | 11 X 17 | |

I:\26221163 SCLNG Studies\10 - Geospatial\10.06 - MXD\2014 Reporting\Wetlands\2014_Wetlands_Mapbook.mxd



ALASKA LNG

NOTES:
Concept Information - Confidential. Produced by Alaska LNG team. The information used to create this product is based on the collected data on the date of issue; it is considered reliable only at the scale at which the data was created and the scale at which the map was published. This drawing is solely prepared for use by the contractual Alaska LNG team partners and the Alaska LNG team assumes no liability to any other party for any representations contained in these drawings. This map must be printed/viewed at full scale (100%) in order for the scale to remain correct.

DRAWN
TCS

CHECK

DESIGN
TCS

APPR.

ALASKA LNG
2014 WETLAND MAPPING

| | | | | | |
|------------|-------|-----------------|----------------|----------------|------|
| PROJECTION | DATUM | CONTRACTOR NAME | | MAP NUMBER | REV. |
| AK 4 | NAD83 | URS ALASKA | | 55 of 205 | A |
| SCALE | | DATE | PROJECT NUMBER | ORIG.PAGE SIZE | |
| 1:7,200 | | 13 Nov 2014 | 26221301 | 11 X 17 | |

LEGEND

HGM Class

Flat

Depressional

Slope

Lacustrine Fringe

Riverine

N/A

Mapped Streams

2014 Field Data

Wetland

Vegetation

Observation

Additional Wetlands Mapping

Aerial Imagery Required

Pre-Feed Rev A Mile Post (Current)

Base Route (3/14/2014)

02505007501,000

0100200300

Feet

Meters

N

l:\26221163 SCLNG Studies\10 - MXD\2014 Reporting\Wetlands\2014_Wetlands_Mapbook.mxd



LEGEND

HGM Class

Flat

Depressional

Slope

Lacustrine Fringe

Riverine

N/A

Mapped Streams

2014 Field Data

Wetland

Vegetation

Observation

Additional Wetlands Mapping

Aerial Imagery Required

Pre-Feed Rev A Mile Post (Current)

Base Route (3/14/2014)

02505007501,000

0100200300

Feet

Meters

N

| | | | | | | |
|---|--|--|------------------------------------|-----------------|--|--|
| ALASKA LNG | | | ALASKA LNG 2014 WETLAND MAPPING | | | |
| <div>NOTES: Concept Information - Confidential. Produced by Alaska LNG team. The information used to create this product is based on the collected data on the date of issue; it is considered reliable only at the scale at which the data was created and the scale at which the map was published. This drawing is solely prepared for use by the contractual Alaska LNG team partners and the Alaska LNG team assumes no liability to any other party for any representations contained in these drawings. This map must be printed/viewed at full scale (100%) in order for the scale to remain correct.</div> | | | DRAWN TCS | PROJECTION | | |
| | | | CHECK | AK 4 | | |
| | | | DESIGN TCS | NAD83 | | |
| | | | APPR. | URS ALASKA | | |
| | | | | MAP NUMBER | | |
| | | | | 56 of 205 | | |
| | | | | REV. | | |
| | | | | A | | |
| | | | | SCALE | | |
| | | | | 1:7,200 | | |
| | | | | DATE | | |
| | | | | 13 Nov 2014 | | |
| | | | | PROJECT NUMBER | | |
| | | | | 26221301 | | |
| | | | | ORIG. PAGE SIZE | | |
| | | | | 11 X 17 | | |

I:\26221163 SCLNG Studies\10 - Geospatial\10.06 - MXD\2014 Reporting\Wetlands\2014_Wetlands_Mapbook.mxd



LEGEND

HGM Class

Flat

Depressional

Slope

Lacustrine Fringe

Riverine

N/A

Mapped Streams

2014 Field Data

Wetland

Vegetation

Observation

Additional Wetlands Mapping

Aerial Imagery Required

Pre-Feed Rev A Mile Post (Current)

Base Route (3/14/2014)

02505007501,000

0100200300

Feet

Meters

N

| | | | | | | | |
|---|--|--|--|------------------------------------|------------|----------------|------|
| ALASKA LNG | | | | ALASKA LNG 2014 WETLAND MAPPING | | | |
| <div>NOTES: Concept Information - Confidential. Produced by Alaska LNG team. The information used to create this product is based on the collected data on the date of issue; it is considered reliable only at the scale at which the data was created and the scale at which the map was published. This drawing is solely prepared for use by the contractual Alaska LNG team partners and the Alaska LNG team assumes no liability to any other party for any representations contained in these drawings. This map must be printed/viewed at full scale (100%) in order for the scale to remain correct.</div> | | | | <div>DRAWN TCS</div> | PROJECTION | | |
| | | | | <div>CHECK</div> | AK 4 | | |
| | | | | <div>DESIGN TCS</div> | NAD83 | | |
| | | | | <div>APPR.</div> | URS ALASKA | | |
| SCALE | | | | DATE | | PROJECT NUMBER | REV. |
| 1:7,200 | | | | 13 Nov 2014 | | 26221301 | A |
| ORIG. PAGE SIZE | | | | MAP NUMBER | | | |
| 11 X 17 | | | | 57 of 205 | | | |

I:\26221163 SCLNG Studies\10 - Geospatial\10.06 - MXD\2014 Reporting\Wetlands\2014_Wetlands_Mapbook.mxd



LEGEND

HGM Class

- Flat
- Depressional
- Slope

- Lacustrine Fringe
- Riverine
- N/A
- Mapped Streams

2014 Field Data

- Wetland
- Vegetation
- Observation

- Additional Wetlands Mapping
- Aerial Imagery Required
- Pre-Feed Rev A Mile Post (Current)
- Base Route (3/14/2014)

02505007501000

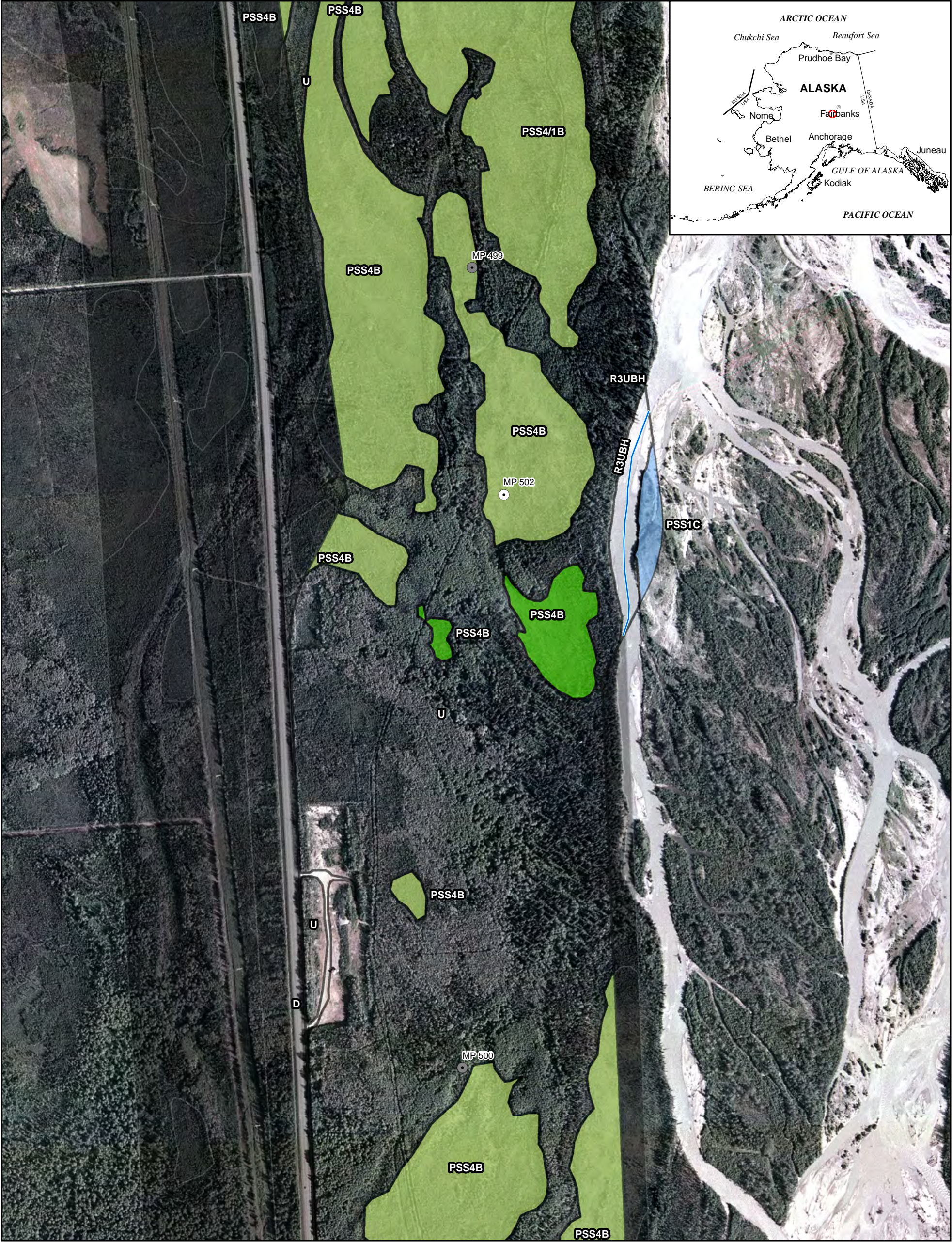
0100200300

FeetMeters

N

| | | | | | | | |
|---|--|--|--|------------------------------------|-------------|----------------|------------|
| ALASKA LNG | | | | ALASKA LNG 2014 WETLAND MAPPING | | | |
| <div>NOTES: Concept Information - Confidential. Produced by Alaska LNG team. The information used to create this product is based on the collected data on the date of issue; it is considered reliable only at the scale at which the data was created and the scale at which the map was published. This drawing is solely prepared for use by the contractual Alaska LNG team partners and the Alaska LNG team assumes no liability to any other party for any representations contained in these drawings. This map must be printed/viewed at full scale (100%) in order for the scale to remain correct.</div> | | | | <div>DRAWN TCS</div> | PROJECTION | | |
| | | | | <div>CHECK</div> | AK 4 | | |
| | | | | <div>DESIGN TCS</div> | NAD83 | | |
| | | | | <div>APPR.</div> | URS ALASKA | | |
| | | | | SCALE | DATE | PROJECT NUMBER | MAP NUMBER |
| | | | | 1:7,200 | 13 Nov 2014 | 26221301 | 58 of 205 |
| | | | | ORIG. PAGE SIZE | | REV. | |
| | | | | 11 X 17 | | A | |

I:\26221163 SCLNG Studies\10 - MXD\2014 Reporting\Wetlands\2014 Wetlands Mapbook.mxd



LEGEND

HGM Class

- Flat
- Depressional
- Slope

- Lacustrine Fringe
- Riverine
- N/A
- Mapped Streams

2014 Field Data

- Wetland
- Vegetation
- Observation

- Additional Wetlands Mapping
- Aerial Imagery Required
- Pre-Feed Rev A Mile Post (Current)
- Base Route (3/14/2014)

02507501000

0100200300

Feet

Meters

N

| | | | | | | | |
|---|--|--|--|------------------------------------|------------|--|--|
| ALASKA LNG | | | | ALASKA LNG 2014 WETLAND MAPPING | | | |
| NOTES: Concept Information - Confidential. Produced by Alaska LNG team. The information used to create this product is based on the collected data on the date of issue; it is considered reliable only at the scale at which the data was created and the scale at which the map was published. This drawing is solely prepared for use by the contractual Alaska LNG team partners and the Alaska LNG team assumes no liability to any other party for any representations contained in these drawings. This map must be printed/viewed at full scale (100%) in order for the scale to remain correct. | | | | DRAWN TCS | PROJECTION | | |
| | | | | CHECK | AK 4 | | |
| | | | | DESIGN TCS | NAD83 | | |
| | | | | APPR. | URS ALASKA | | |
| | | | | SCALE | MAP NUMBER | | |
| | | | | 1:7,200 | 59 of 205 | | |
| | | | | DATE | REV. | | |
| | | | | 13 Nov 2014 | A | | |
| | | | | PROJECT NUMBER | | | |
| | | | | 26221301 | | | |
| | | | | ORIG. PAGE SIZE | | | |
| | | | | 11 X 17 | | | |

I:\26221\63 SCLNG Studies\10 - Geospatial\10.06 - MXD\2014 Reporting\Wetlands\2014_Wetlands_Mapbook.mxd



LEGEND

HGM Class

- Flat
- Depressional
- Slope

- Lacustrine Fringe
- Riverine
- N/A
- Mapped Streams

2014 Field Data

- Wetland
- Vegetation
- Observation

- Additional Wetlands Mapping
- Aerial Imagery Required
- Pre-Feed Rev A Mile Post (Current)
- Base Route (3/14/2014)

02505007501,000

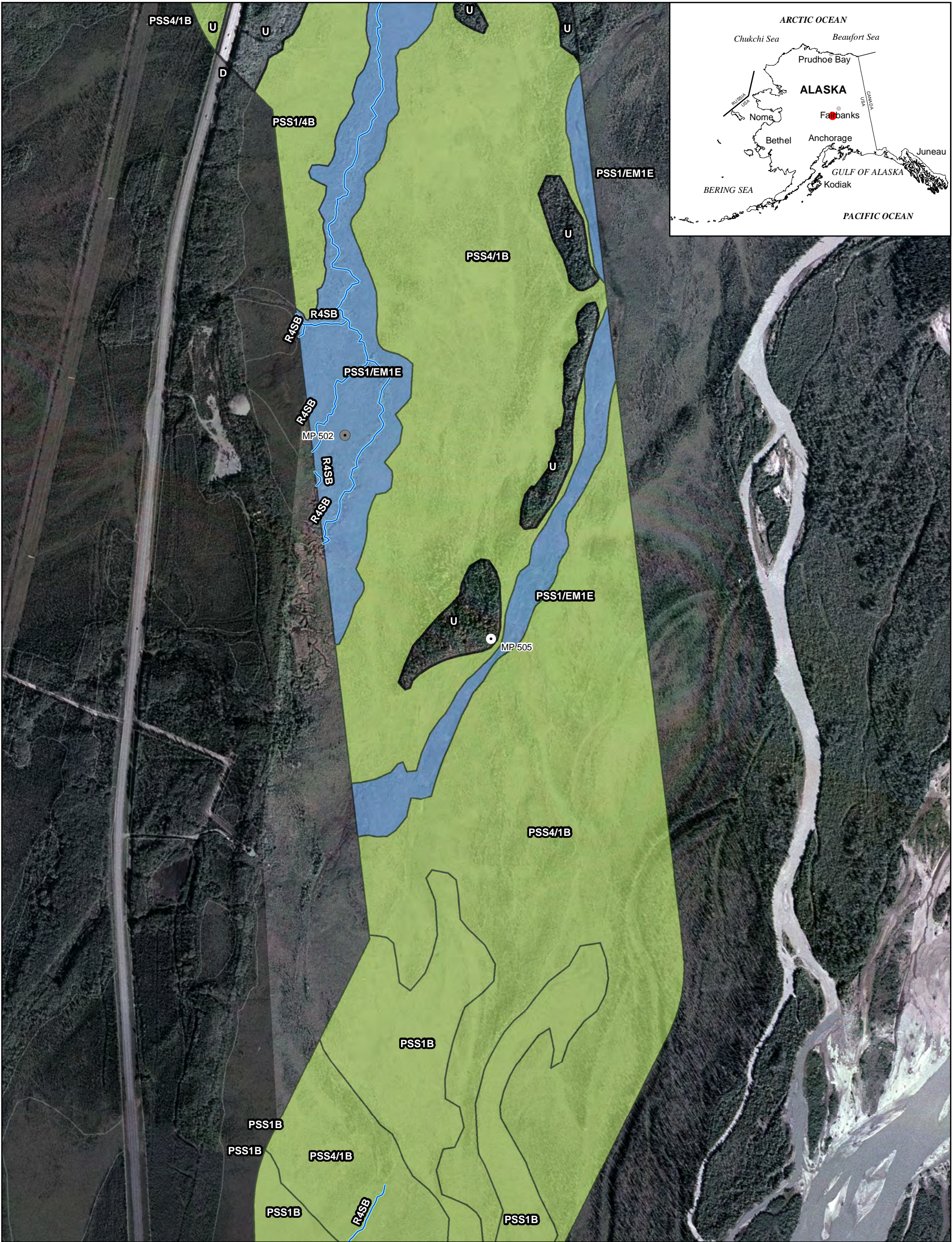
0100200300

FeetMeters

N

| | | | | | | | |
|---|--|--|--|------------------------------------|-------------|----------------|------------|
| ALASKA LNG | | | | ALASKA LNG 2014 WETLAND MAPPING | | | |
| <div>NOTES: Concept Information - Confidential. Produced by Alaska LNG team. The information used to create this product is based on the collected data on the date of issue; it is considered reliable only at the scale at which the data was created and the scale at which the map was published. This drawing is solely prepared for use by the contractual Alaska LNG team partners and the Alaska LNG team assumes no liability to any other party for any representations contained in these drawings. This map must be printed/viewed at full scale (100%) in order for the scale to remain correct.</div> | | | | <div>DRAWN TCS</div> | PROJECTION | | |
| | | | | <div>CHECK</div> | AK 4 | | |
| | | | | <div>DESIGN TCS</div> | NAD83 | | |
| | | | | <div>APPR.</div> | URS ALASKA | | |
| | | | | SCALE | DATE | PROJECT NUMBER | MAP NUMBER |
| | | | | 1:7,200 | 13 Nov 2014 | 26221301 | 60 of 205 |
| | | | | | | ORIG.PAGE SIZE | REV. |
| | | | | | | 11 X 17 | A |

I:\26221163 SCLNG Studies\10 - Geospatial\10.06 - MXD\2014 Reporting\Wetlands\2014_Wetlands_Mapbook.mxd



LEGEND

HGM Class

- Flat
- Depressional
- Slope

- Lacustrine Fringe
- Riverine
- N/A
- Mapped Streams

2014 Field Data

- Wetland
- Vegetation
- Observation

- Additional Wetlands Mapping
- Aerial Imagery Required
- Pre-Feed Rev A Mile Post (Current)
- Base Route (3/14/2014)

02505007501,000

0100200300

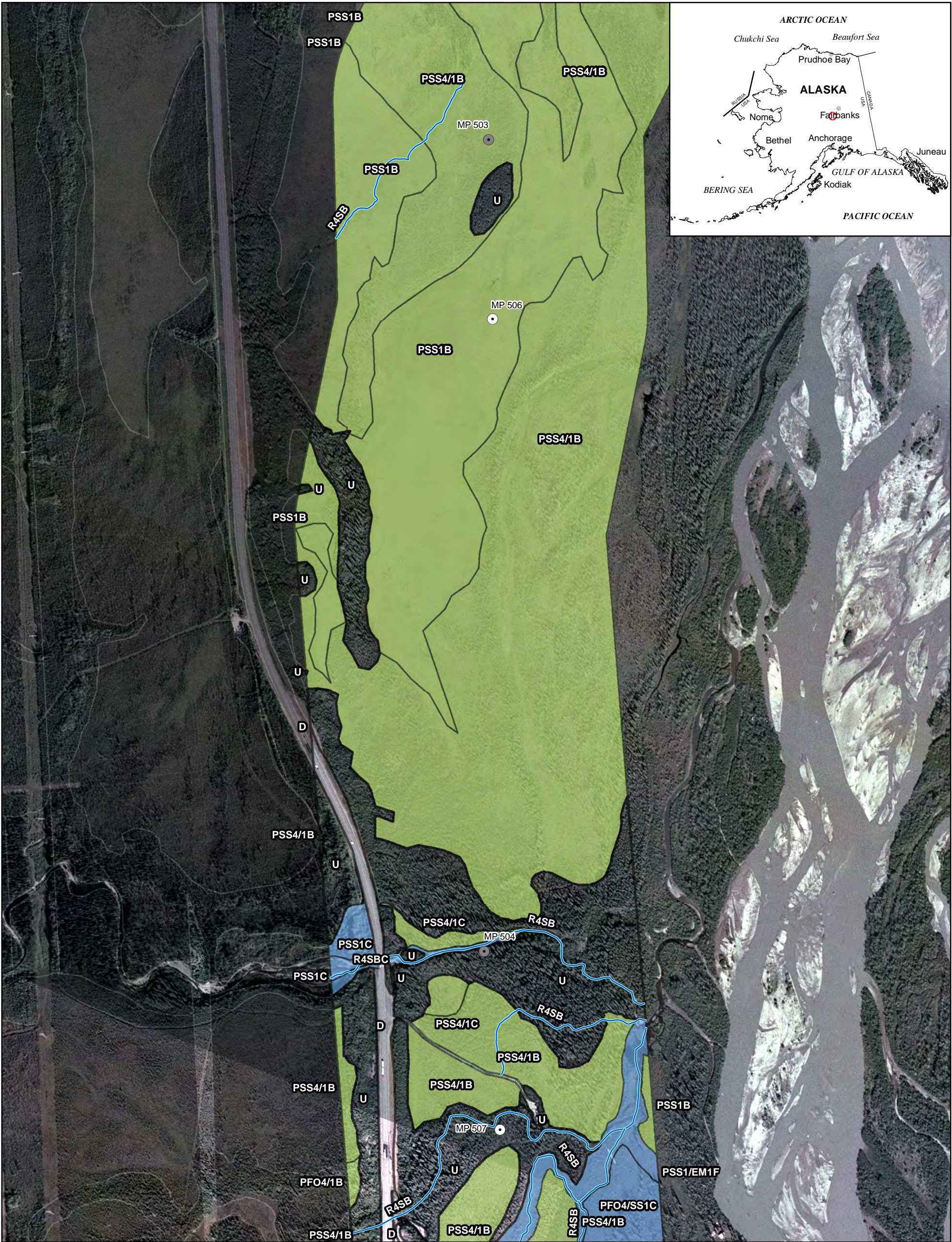
FeetMeters

ALASKA LNG

NOTES:
Concept Information - Confidential. Produced by Alaska LNG team. The information used to create this product is based on the collected data on the date of issue; it is considered reliable only at the scale at which the data was created and the scale at which the map was published. This drawing is solely prepared for use by the contractual Alaska LNG team partners and the Alaska LNG team assumes no liability to any other party for any representations contained in these drawings. This map must be printed/viewed at full scale (100%) in order for the scale to remain correct.

| | | | | | | |
|---------------|--|------------------------------------|-------------|-----------------|-----------------|------|
| DRAWN TCS | | ALASKA LNG 2014 WETLAND MAPPING | | | | |
| CHECK | | PROJECTION | DATUM | CONTRACTOR NAME | MAP NUMBER | REV. |
| DESIGN TCS | | AK 4 | NAD83 | URS ALASKA | 61 of 205 | A |
| APPR. | | SCALE | DATE | PROJECT NUMBER | ORIG. PAGE SIZE | |
| | | 1:7,200 | 13 Nov 2014 | 26221301 | 11 X 17 | |

I:\26221163 SCLNG Studies\10 - MXD\2014 Reporting\Wetlands\2014 Wetlands Mapbook.mxd



LEGEND

HGM Class

- Flat
- Depressional
- Slope

- Lacustrine Fringe
- Riverine
- N/A
- Mapped Streams

2014 Field Data

- Wetland
- Vegetation
- Observation

- Additional Wetlands Mapping
- Aerial Imagery Required
- Pre-Feed Rev A Mile Post (Current)
- Base Route (3/14/2014)

02505007501,000

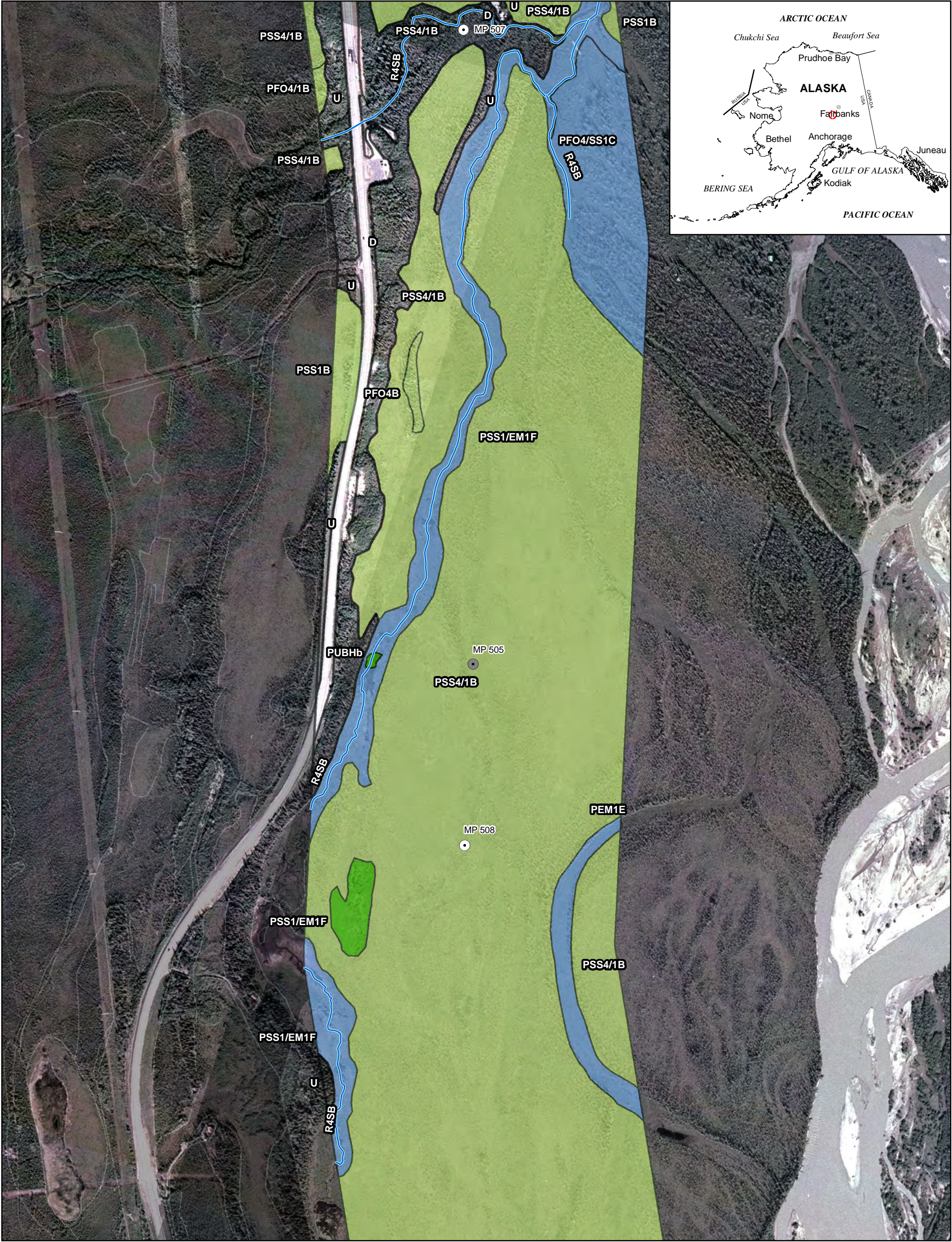
0100200300

FeetMeters

ALASKA LNG

NOTES:
Concept Information - Confidential. Produced by Alaska LNG team. The information used to create this product is based on the collected data on the date of issue; it is considered reliable only at the scale at which the data was created and the scale at which the map was published. This drawing is solely prepared for use by the contractual Alaska LNG team partners and the Alaska LNG team assumes no liability to any other party for any representations contained in these drawings. This map must be printed/viewed at full scale (100%) in order for the scale to remain correct.

| | | | | | | |
|--------------|--|------------------------------------|---------------------|-------------------------------|---------------------------|-----------|
| DRAWN TCS | | ALASKA LNG 2014 WETLAND MAPPING | | | | |
| CHECK TCS | | PROJECTION AK 4 | DATUM NAD83 | CONTRACTOR NAME URS ALASKA | MAP NUMBER 62 of 205 | REV. A |
| APPR. | | SCALE 1:7,200 | DATE 13 Nov 2014 | PROJECT NUMBER 26221301 | ORIG.PAGE SIZE 11 X 17 | |



LEGEND

HGM Class

- Flat
- Depressional
- Slope

- Lacustrine Fringe
- Riverine
- N/A
- Mapped Streams

2014 Field Data

- Wetland
- Vegetation
- Observation

- Additional Wetlands Mapping
- Aerial Imagery Required
- Pre-Feed Rev A Mile Post (Current)
- Base Route (3/14/2014)

01002003004005006007008009001000

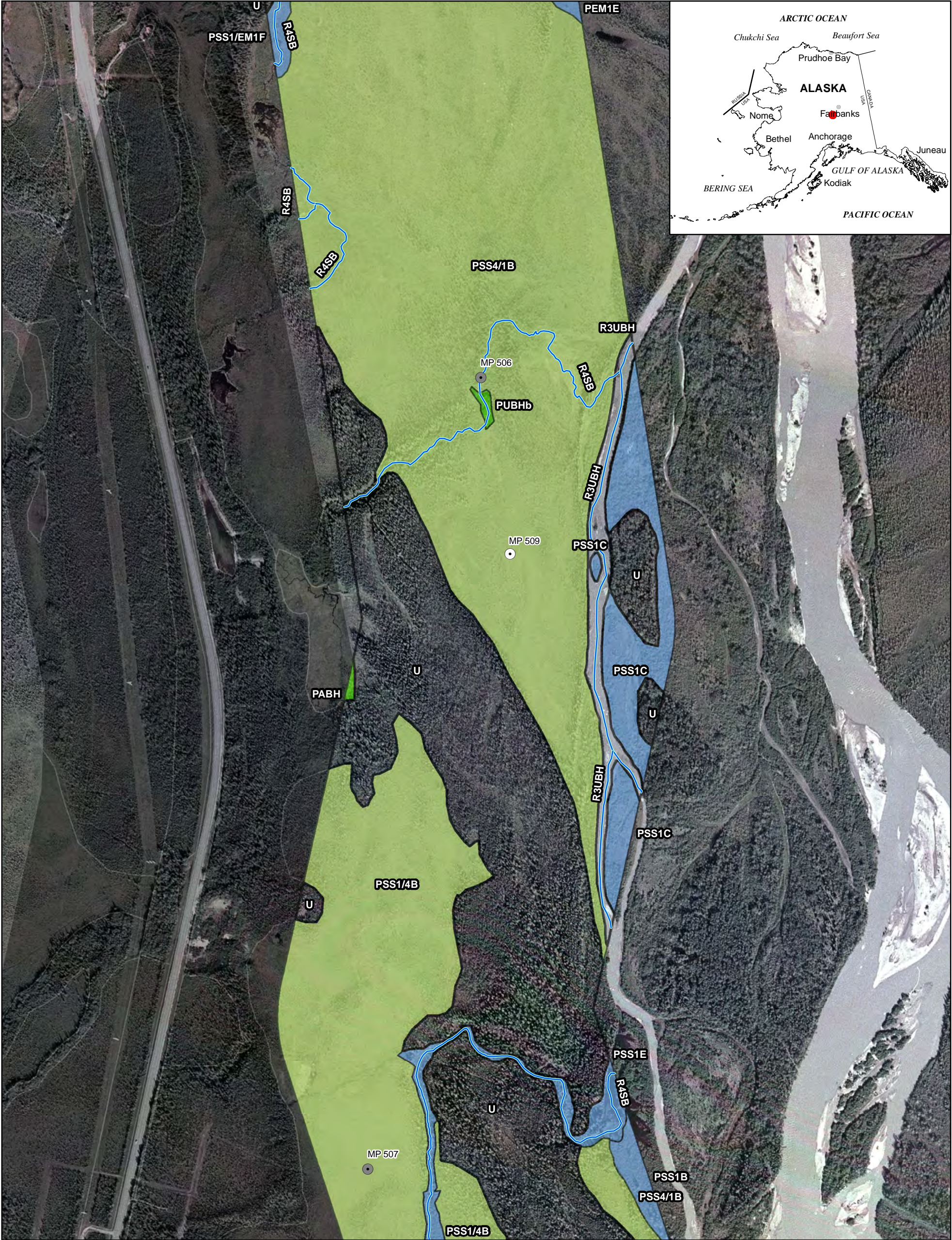
0100200300

FeetMeters

N

| | | | | | | | |
|---|--|--|--|------------------------------------|------------|------------|------|
| ALASKA LNG | | | | ALASKA LNG 2014 WETLAND MAPPING | | | |
| <div>NOTES: Concept Information - Confidential. Produced by Alaska LNG team. The information used to create this product is based on the collected data on the date of issue; it is considered reliable only at the scale at which the data was created and the scale at which the map was published. This drawing is solely prepared for use by the contractual Alaska LNG team partners and the Alaska LNG team assumes no liability to any other party for any representations contained in these drawings. This map must be printed/viewed at full scale (100%) in order for the scale to remain correct.</div> | | | | <div>DRAWN TCS</div> | PROJECTION | | |
| | | | | <div>CHECK</div> | AK 4 | | |
| | | | | <div>DESIGN TCS</div> | NAD83 | | |
| | | | | <div>APPR.</div> | URS ALASKA | | |
| SCALE | | | | DATE | | MAP NUMBER | REV. |
| 1:7,200 | | | | 13 Nov 2014 | | 63 of 205 | A |
| PROJECT NUMBER | | | | ORIG. PAGE SIZE | | | |
| 26221301 | | | | 11 X 17 | | | |

I:\26221163 SCLNG Studies\10 - MXD\2014 Reporting\Wetlands\2014_Wetlands_Mapbook.mxd



LEGEND

HGM Class

- Flat
- Depressional
- Slope

- Lacustrine Fringe
- Riverine
- N/A
- Mapped Streams

2014 Field Data

- Wetland
- Vegetation
- Observation

- Additional Wetlands Mapping
- Aerial Imagery Required
- Pre-Feed Rev A Mile Post (Current)
- Base Route (3/14/2014)

02505007501,000

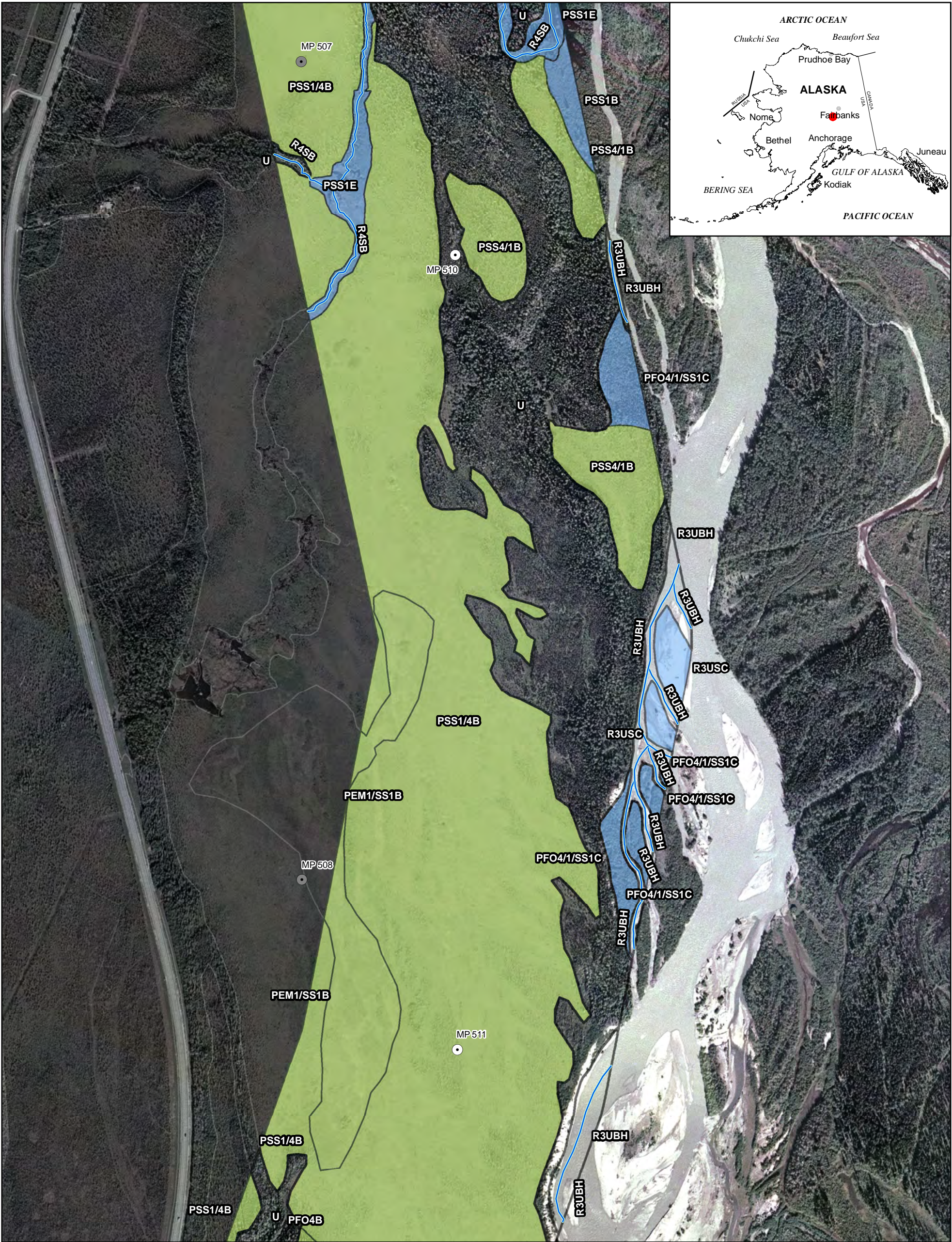
0100200300

FeetMeters

N

| | | | | | | | |
|---|--|--|--|------------------------------------|-------------|----------------|------------|
| ALASKA LNG | | | | ALASKA LNG 2014 WETLAND MAPPING | | | |
| <div>NOTES: Concept Information - Confidential. Produced by Alaska LNG team. The information used to create this product is based on the collected data on the date of issue; it is considered reliable only at the scale at which the data was created and the scale at which the map was published. This drawing is solely prepared for use by the contractual Alaska LNG team partners and the Alaska LNG team assumes no liability to any other party for any representations contained in these drawings. This map must be printed/viewed at full scale (100%) in order for the scale to remain correct.</div> | | | | <div>DRAWN TCS</div> | PROJECTION | | |
| | | | | <div>CHECK</div> | AK 4 | | |
| | | | | <div>DESIGN TCS</div> | NAD83 | | |
| | | | | <div>APPR.</div> | URS ALASKA | | |
| | | | | SCALE | DATE | PROJECT NUMBER | MAP NUMBER |
| | | | | 1:7,200 | 13 Nov 2014 | 26221301 | 64 of 205 |
| | | | | | | ORIG PAGE SIZE | REV. |
| | | | | | | 11 X 17 | A |

I:\26221163 SCLNG Studies\10 - Geospatial\10.06 - MXD\2014 Reporting\Wetlands\2014_Wetlands_Mapbook.mxd



LEGEND

HGM Class

Flat

Depressional

Slope

Lacustrine Fringe

Riverine

N/A

Mapped Streams

2014 Field Data

Wetland

Vegetation

Observation

Additional Wetlands Mapping

Aerial Imagery Required

Pre-Feed Rev A Mile Post (Current)

Base Route (3/14/2014)

02505007501,000

0100200300

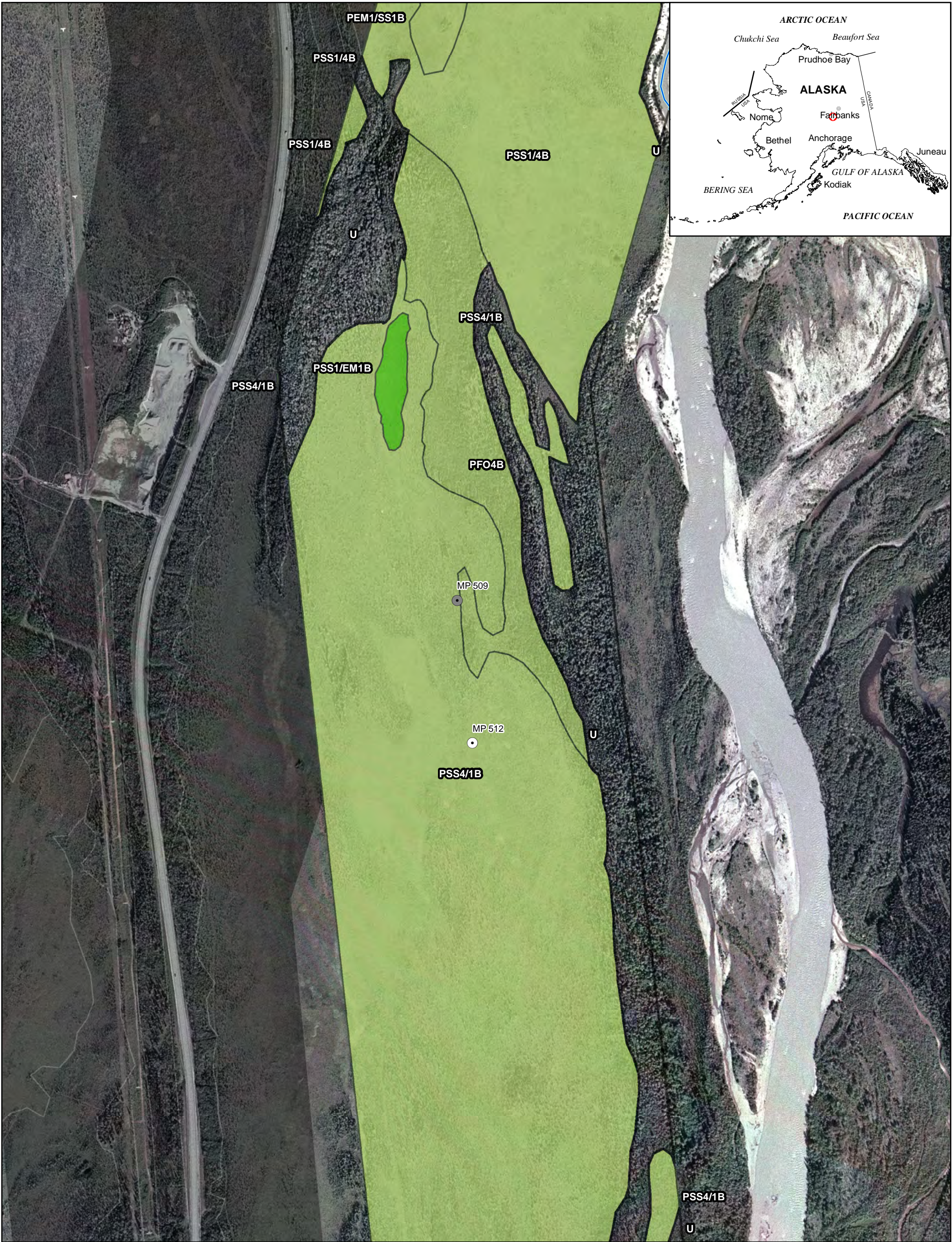
Feet

Meters

N

| | | | | | | | | |
|---|--|---------------|--|------------------------------------|-------------|-----------------|----------------|------|
| ALASKA LNG | | DRAWN TCS | | ALASKA LNG 2014 WETLAND MAPPING | | | | |
| NOTES: Concept Information - Confidential. Produced by Alaska LNG team. The information used to create this product is based on the collected data on the date of issue; it is considered reliable only at the scale at which the data was created and the scale at which the map was published. This drawing is solely prepared for use by the contractual Alaska LNG team partners and the Alaska LNG team assumes no liability to any other party for any representations contained in these drawings. This map must be printed/viewed at full scale (100%) in order for the scale to remain correct. | | CHECK | | PROJECTION | DATUM | CONTRACTOR NAME | MAP NUMBER | REV. |
| | | DESIGN TCS | | AK 4 | NAD83 | URS ALASKA | 65 of 205 | A |
| | | APPR. | | SCALE | DATE | PROJECT NUMBER | ORIG.PAGE SIZE | |
| | | | | 1:7,200 | 13 Nov 2014 | 26221301 | 11 X 17 | |

I:\26221163 SCLNG Studies\10 - Geospatial\10.06 - MXD\2014 Reporting\Wetlands\2014_Wetlands_Mapbook.mxd



LEGEND

HGM Class

- Flat
- Depressional
- Slope

- Lacustrine Fringe
- Riverine
- N/A
- Mapped Streams

2014 Field Data

- Wetland
- Vegetation
- Observation

- Additional Wetlands Mapping
- Aerial Imagery Required
- Pre-Feed Rev A Mile Post (Current)
- Base Route (3/14/2014)

02505007501,000

0100200300

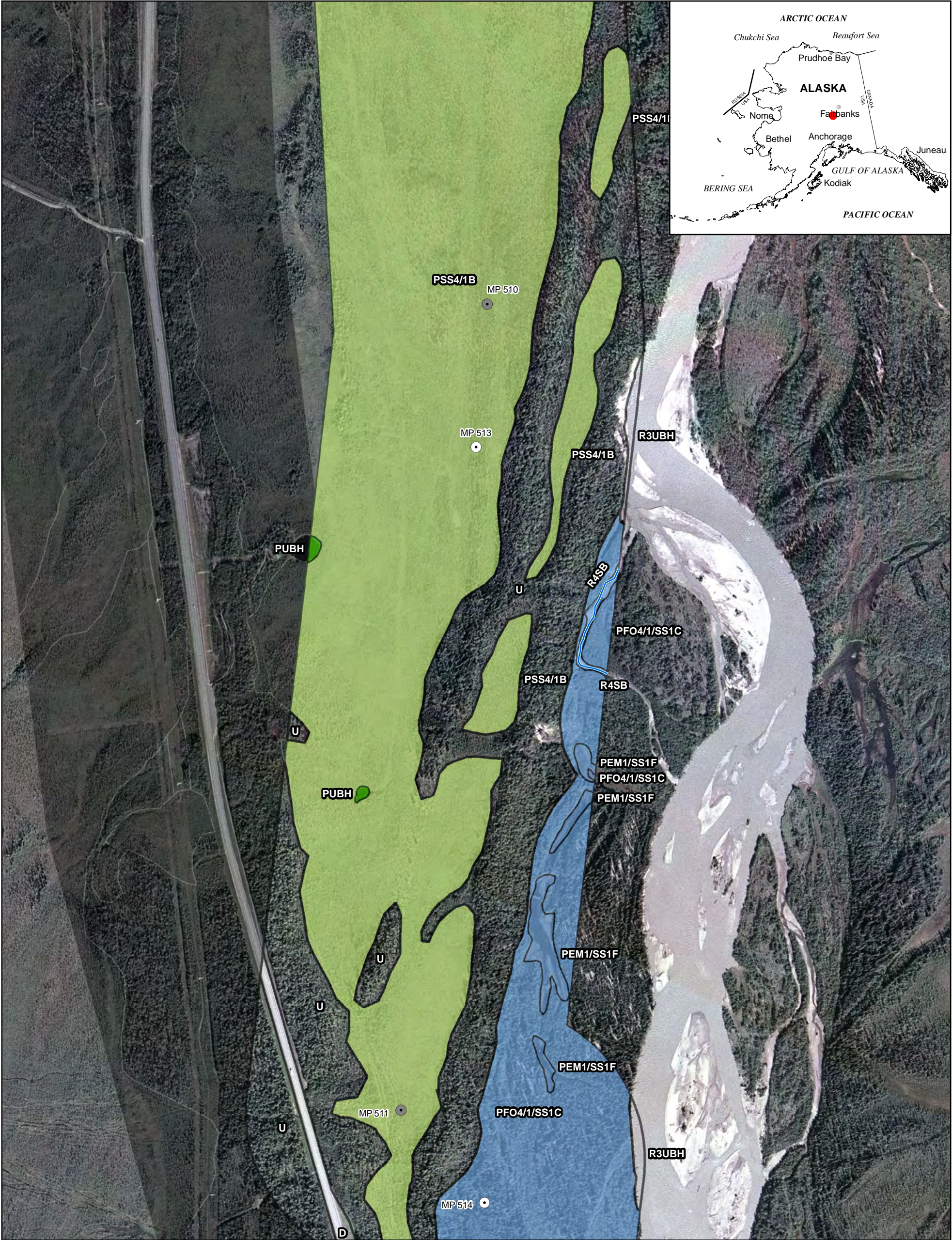
FeetMeters

ALASKA LNG

NOTES:
Concept Information - Confidential. Produced by Alaska LNG team. The information used to create this product is based on the collected data on the date of issue; it is considered reliable only at the scale at which the data was created and the scale at which the map was published. This drawing is solely prepared for use by the contractual Alaska LNG team partners and the Alaska LNG team assumes no liability to any other party for any representations contained in these drawings. This map must be printed/viewed at full scale (100%) in order for the scale to remain correct.

| | | | | | | |
|---------------|--|------------------------------------|-------------|-----------------|-----------------|------|
| DRAWN TCS | | ALASKA LNG 2014 WETLAND MAPPING | | | | |
| CHECK | | PROJECTION | DATUM | CONTRACTOR NAME | MAP NUMBER | REV. |
| DESIGN TCS | | AK 4 | NAD83 | URS ALASKA | 66 of 205 | A |
| APPR. | | SCALE | DATE | PROJECT NUMBER | ORIG. PAGE SIZE | |
| | | 1:7,200 | 13 Nov 2014 | 26221301 | 11 X 17 | |

I:\26221163 SCLNG Studies\10 - MXD\2014 Reporting\Wetlands\2014 Wetlands Mapbook.mxd



LEGEND

HGM Class

- Flat
- Depressional
- Slope

- Lacustrine Fringe
- Riverine
- N/A
- Mapped Streams

2014 Field Data

- Wetland
- Vegetation
- Observation

- Additional Wetlands Mapping
- Aerial Imagery Required
- Pre-Feed Rev A Mile Post (Current)
- Base Route (3/14/2014)

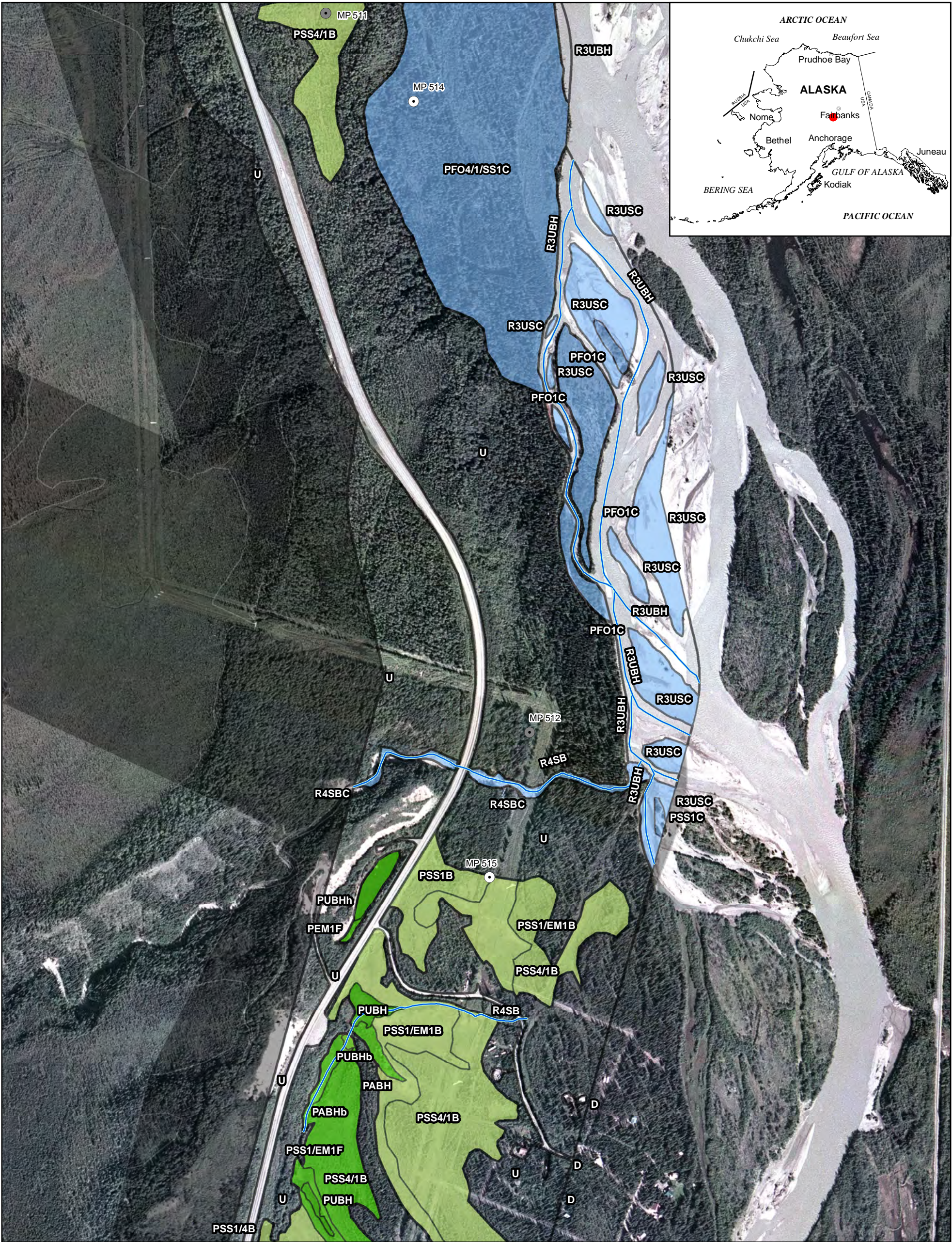
02505007501,000

0100200300

FeetMeters

| | | | | | | |
|---|--|--|------------------------------------|------------|--|------------|
| ALASKA LNG | | | ALASKA LNG 2014 WETLAND MAPPING | | | |
| <div>NOTES: Concept Information - Confidential. Produced by Alaska LNG team. The information used to create this product is based on the collected data on the date of issue; it is considered reliable only at the scale at which the data was created and the scale at which the map was published. This drawing is solely prepared for use by the contractual Alaska LNG team partners and the Alaska LNG team assumes no liability to any other party for any representations contained in these drawings. This map must be printed/viewed at full scale (100%) in order for the scale to remain correct.</div> | | | <div>DRAWN TCS</div> | PROJECTION | | |
| | | | <div>CHECK</div> | AK 4 | | |
| | | | <div>DESIGN TCS</div> | NAD83 | | |
| | | | <div>APPR.</div> | URS ALASKA | | |
| SCALE | | | DATE | | | MAP NUMBER |
| 1:7,200 | | | 13 Nov 2014 | | | 67 of 205 |
| PROJECT NUMBER | | | ORIG. PAGE SIZE | | | REV. |
| 26221301 | | | 11 X 17 | | | A |

I:\26221163 SCLNG Studies\10 - MXD\2014 Reporting\Wetlands\2014 Wetlands Mapbook.mxd



LEGEND

HGM Class

Flat

Depressional

Slope

Lacustrine Fringe

Riverine

N/A

Mapped Streams

2014 Field Data

Wetland

Vegetation

Observation

Additional Wetlands Mapping

Aerial Imagery Required

Pre-Feed Rev A Mile Post (Current)

Base Route (3/14/2014)

02505007501,000

0100200300

Feet

Meters

↑

N

ALASKA LNG

NOTES:
Concept Information - Confidential. Produced by Alaska LNG team. The information used to create this product is based on the collected data on the date of issue; it is considered reliable only at the scale at which the data was created and the scale at which the map was published. This drawing is solely prepared for use by the contractual Alaska LNG team partners and the Alaska LNG team assumes no liability to any other party for any representations contained in these drawings. This map must be printed/viewed at full scale (100%) in order for the scale to remain correct.

| | | | | | |
|---------------|--|------------------------------------|-------------|-----------------|------------|
| DRAWN TCS | | ALASKA LNG 2014 WETLAND MAPPING | | | |
| CHECK | | PROJECTION | DATUM | CONTRACTOR NAME | MAP NUMBER |
| DESIGN TCS | | AK 4 | NAD83 | URS ALASKA | 68 of 205 |
| APPR. | | SCALE | DATE | PROJECT NUMBER | REV. |
| | | 1:7,200 | 13 Nov 2014 | 26221301 | A |
| | | | | ORIG. PAGE SIZE | |
| | | | | 11 X 17 | |



LEGEND

HGM Class

- Flat
- Depressional
- Slope

- Lacustrine Fringe
- Riverine
- N/A
- Mapped Streams

2014 Field Data

- Wetland
- Vegetation
- Observation

- Additional Wetlands Mapping
- Aerial Imagery Required
- Pre-Feed Rev A Mile Post (Current)
- Base Route (3/14/2014)

02505007501,000

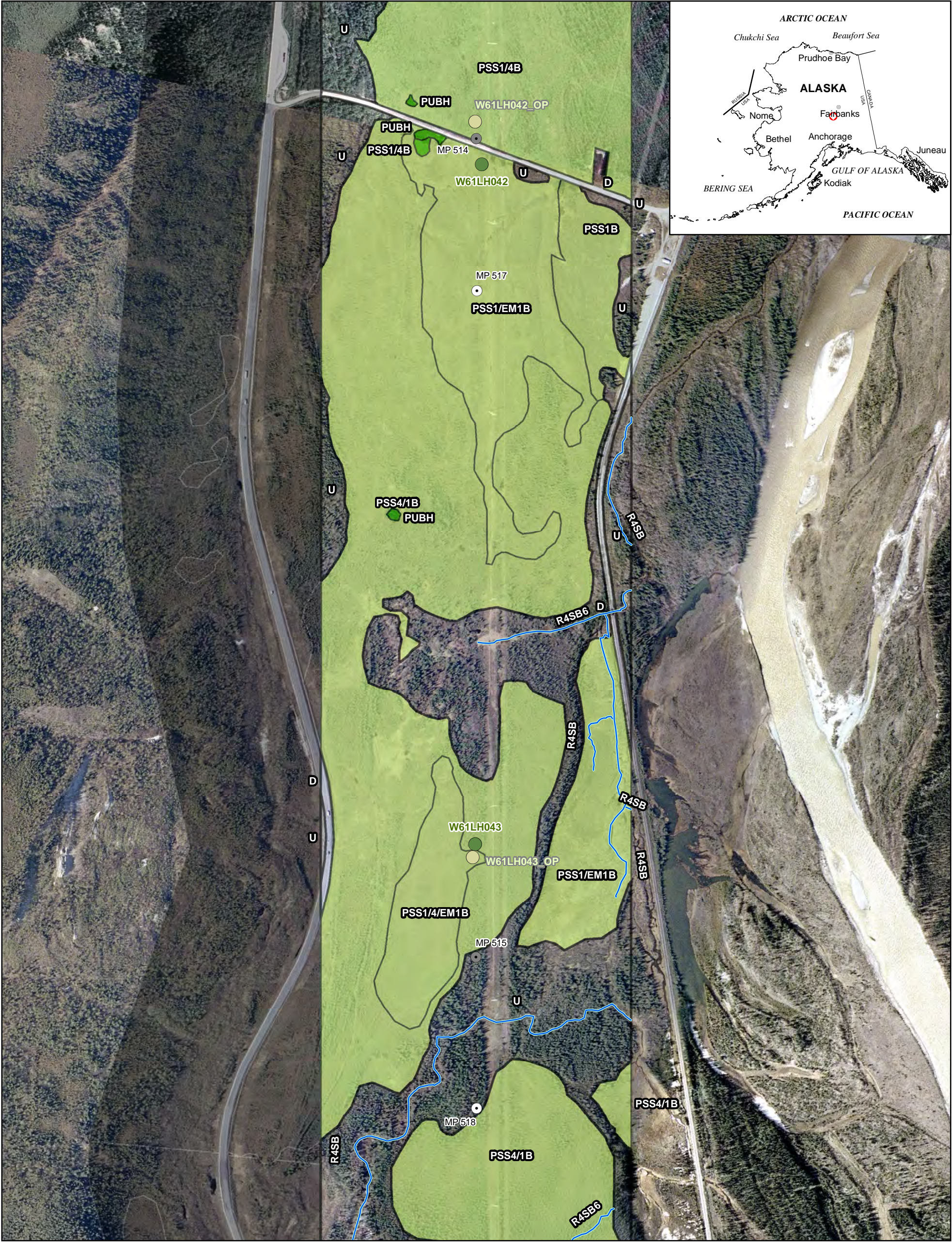
0100200300

FeetMeters

N

| | | | | | | | | | |
|--|--|--|---------------|--|------------------------------------|-------------|-----------------|-----------------|------|
| ALASKA LNG | | | DRAWN TCS | | ALASKA LNG 2014 WETLAND MAPPING | | | | |
| NOTES: Concept Information - Confidential. Produced by Alaska LNG team. The information used to create this product is based on the collected data on the date of issue; it is considered reliable only at the scale at which the data was created and the scale at which the map was published. This drawing is solely prepared for use by the contractual Alaska LNG team partners and the Alaska LNG team assumes no liability to any other party for any representations contained in these drawings. This map must be printed/viewed at full scale (100%) in order for the scale to remain correct. | | | CHECK | | PROJECTION | DATUM | CONTRACTOR NAME | MAP NUMBER | REV. |
| | | | DESIGN TCS | | AK 4 | NAD83 | URS ALASKA | 69 of 205 | A |
| | | | APPR. | | SCALE | DATE | PROJECT NUMBER | ORIG. PAGE SIZE | |
| | | | | | 1:7,200 | 13 Nov 2014 | 26221301 | 11 X 17 | |

I:\26221163 SCLNG Studies\10 - Geospatial\10.06 - MXD\2014 Reporting\Wetlands\2014_Wetlands_Mapbook.mxd



LEGEND

HGM Class

Flat

Depressional

Slope

Lacustrine Fringe

Riverine

N/A

Mapped Streams

2014 Field Data

Wetland

Vegetation

Observation

Additional Wetlands Mapping

Aerial Imagery Required

Pre-Feed Rev A Mile Post (Current)

Base Route (3/14/2014)

02505007501,000

0100200300

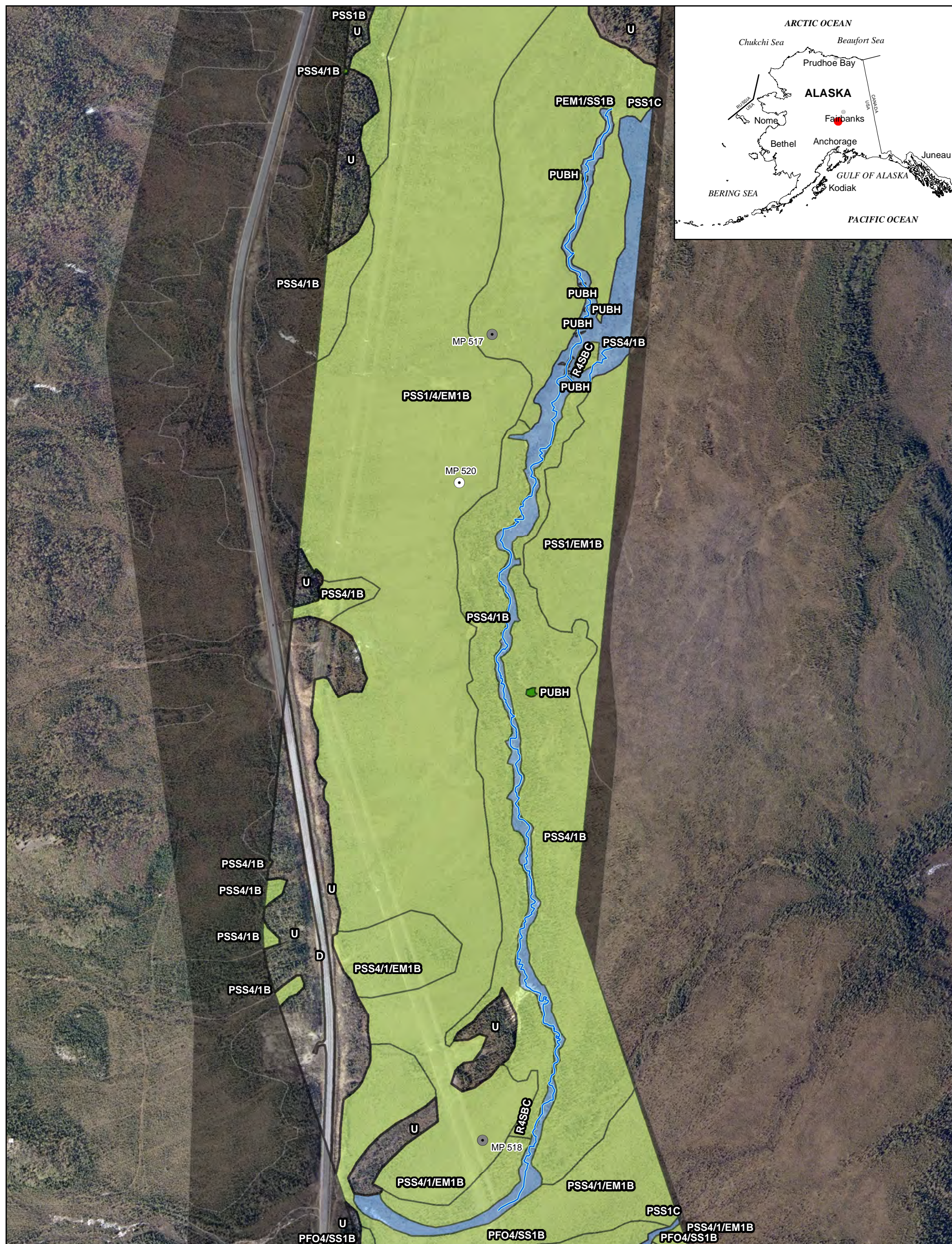
Feet

Meters

N

| | | | | | | |
|---|--|--|------------------------------------|------------|--|-----------------|
| ALASKA LNG | | | ALASKA LNG 2014 WETLAND MAPPING | | | |
| <div>NOTES: Concept Information - Confidential. Produced by Alaska LNG team. The information used to create this product is based on the collected data on the date of issue; it is considered reliable only at the scale at which the data was created and the scale at which the map was published. This drawing is solely prepared for use by the contractual Alaska LNG team partners and the Alaska LNG team assumes no liability to any other party for any representations contained in these drawings. This map must be printed/viewed at full scale (100%) in order for the scale to remain correct.</div> | | | <div>DRAWN TCS</div> | PROJECTION | | |
| | | | <div>CHECK</div> | AK 4 | | |
| | | | <div>DESIGN TCS</div> | NAD83 | | |
| | | | <div>APPR.</div> | URS ALASKA | | |
| SCALE | | | MAP NUMBER | | | REV. |
| 1:7,200 | | | 70 of 205 | | | A |
| DATE | | | PROJECT NUMBER | | | ORIG. PAGE SIZE |
| 13 Nov 2014 | | | 26221301 | | | 11 X 17 |

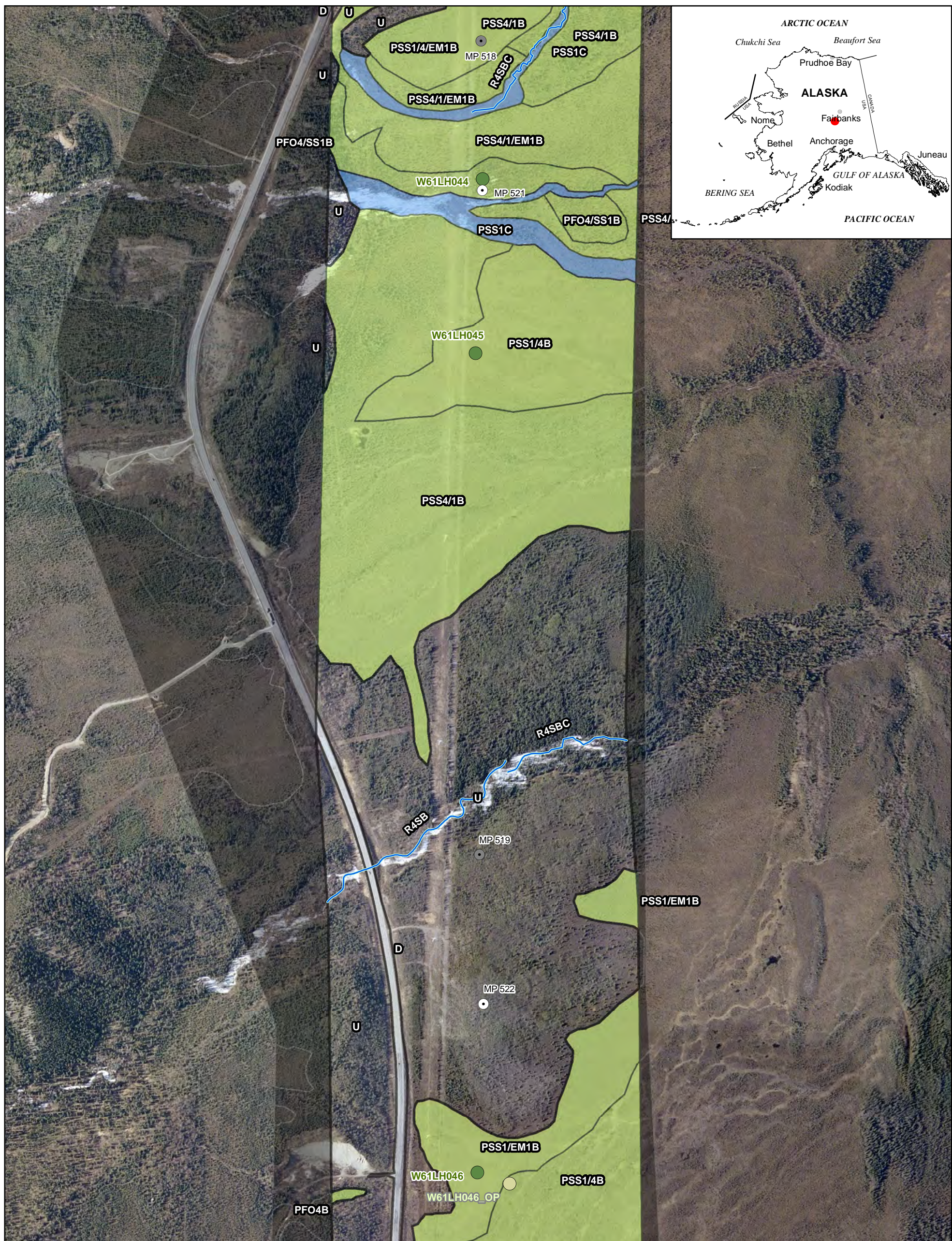
I:\26221163 SCLNG Studies\10 - Geospatial\10.06 - MXD\2014 Reporting\Wetlands\2014_Wetlands_Mapbook.mxd



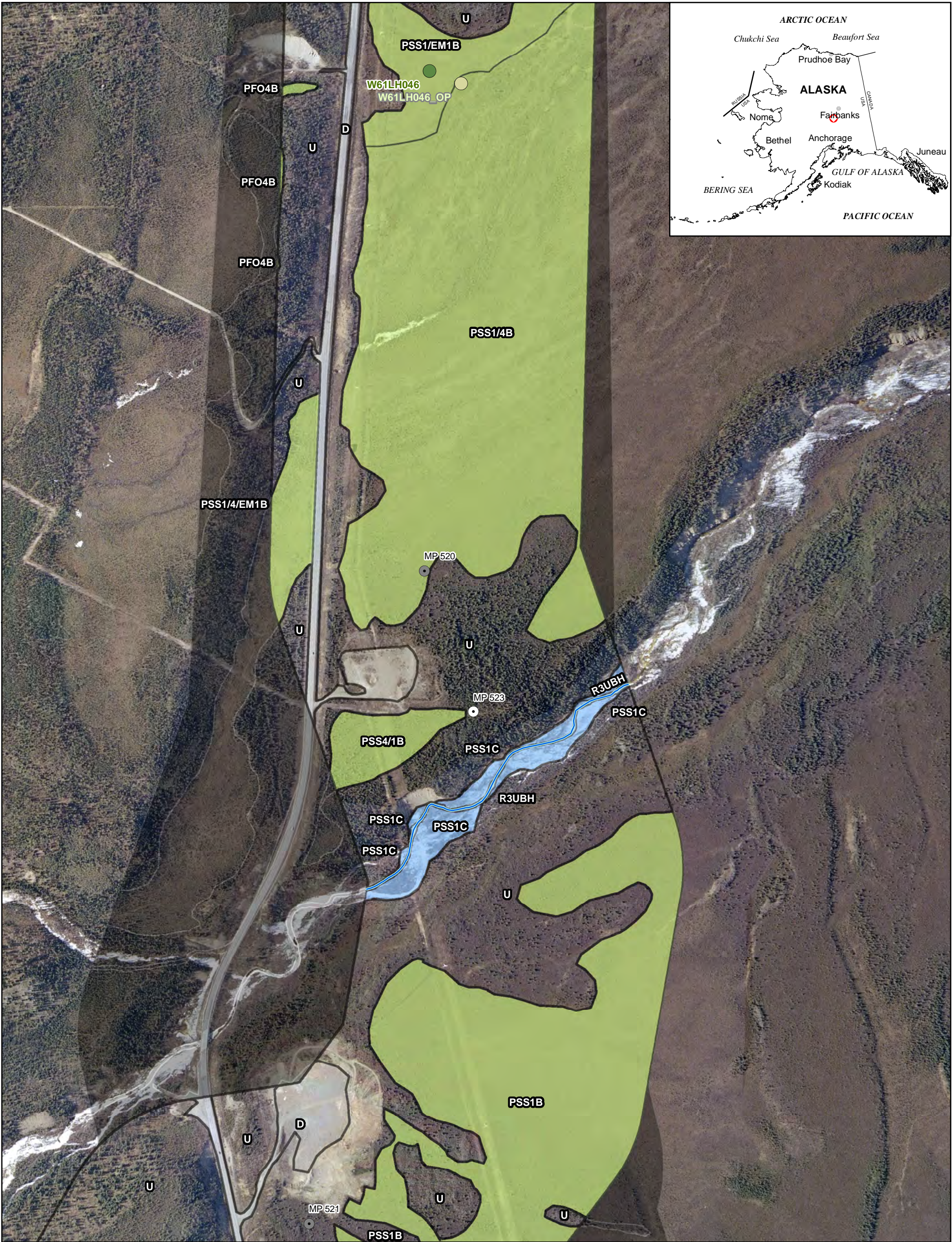
LEGEND

ALASKA LNG
2014 WETLAND MAPPING

NOTES:
 Concept Information - Confidential. Produced by Alaska LNG team. The information used to create this product is based on the collected data on the date of issue; it is considered reliable only at the scale at which the data was created and the scale at which the map was published. This drawing is solely prepared for use by the contractual Alaska LNG team partners and the Alaska LNG team assumes no liability to any other party for any representations contained in these drawings. This map must be printed/viewed at full scale (100%) in order for the scale to remain correct.



ORIG.PAGE SIZE



LEGEND

HGM Class

Flat

Depressional

Slope

Lacustrine Fringe

Riverine

N/A

Mapped Streams

2014 Field Data

Wetland

Vegetation

Observation

Additional Wetlands Mapping

Aerial Imagery Required

Pre-Feed Rev A Mile Post (Current)

Base Route (3/14/2014)

02505007501,000

0100200300

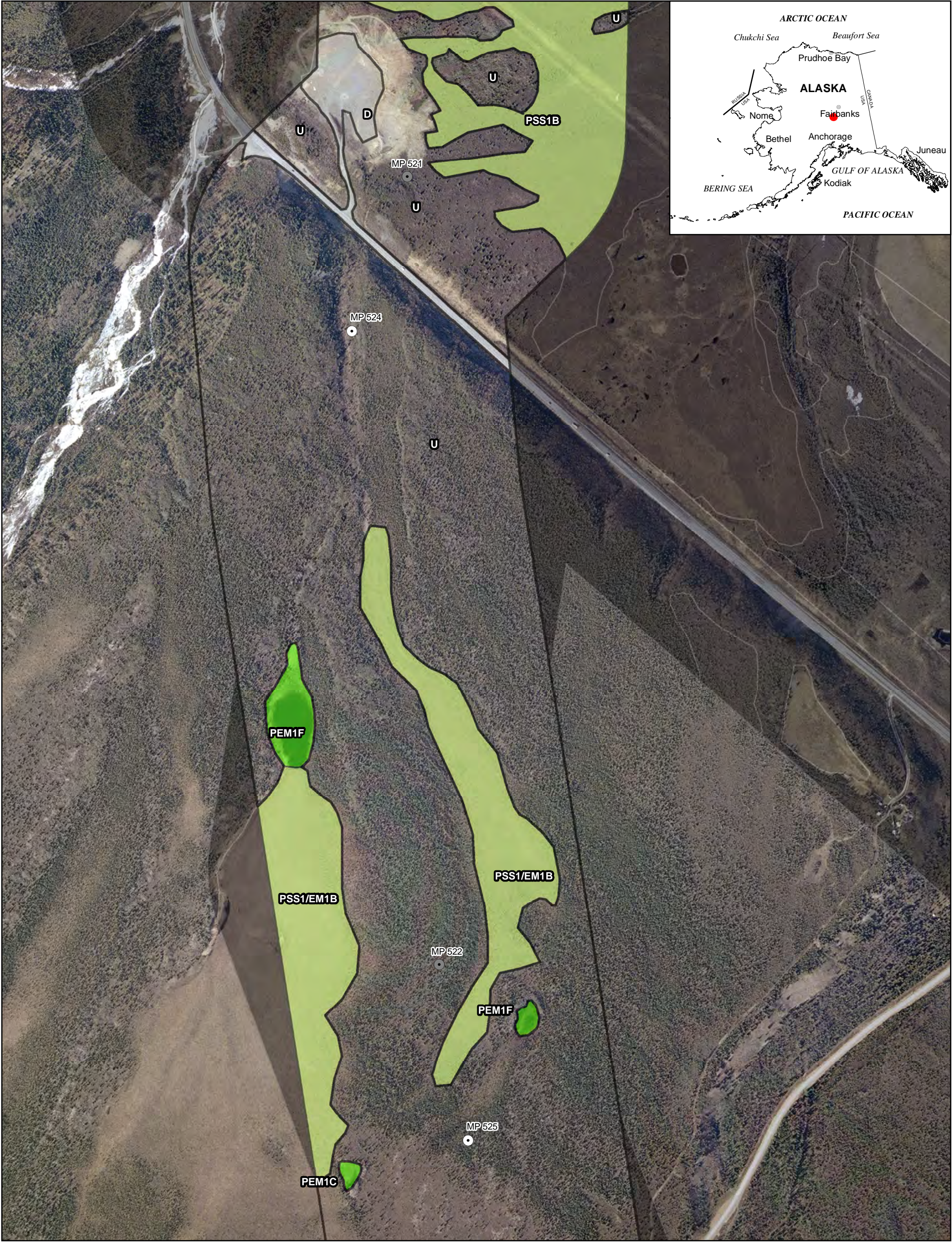
Feet

Meters

N

| | | | | | | | | |
|---|--|---------------|--|------------------------------------|-------------|-----------------|-----------------|------|
| ALASKA LNG | | DRAWN TCS | | ALASKA LNG 2014 WETLAND MAPPING | | | | |
| NOTES: Concept Information - Confidential. Produced by Alaska LNG team. The information used to create this product is based on the collected data on the date of issue; it is considered reliable only at the scale at which the data was created and the scale at which the map was published. This drawing is solely prepared for use by the contractual Alaska LNG team partners and the Alaska LNG team assumes no liability to any other party for any representations contained in these drawings. This map must be printed/viewed at full scale (100%) in order for the scale to remain correct. | | CHECK | | PROJECTION | DATUM | CONTRACTOR NAME | MAP NUMBER | REV. |
| | | DESIGN TCS | | AK 4 | NAD83 | URS ALASKA | 74 of 205 | A |
| | | APPR. | | SCALE | DATE | PROJECT NUMBER | ORIG. PAGE SIZE | |
| | | | | 1:7,200 | 13 Nov 2014 | 26221301 | 11 X 17 | |

I:\26221163 SCLNG Studies\10 - Geospatial\10.06 - MXD\2014 Reporting\Wetlands\2014_Wetlands_Mapbook.mxd



LEGEND

HGM Class

- Flat
- Depressional
- Slope

- Lacustrine Fringe
- Riverine
- N/A
- Mapped Streams

2014 Field Data

- Wetland
- Vegetation
- Observation

- Additional Wetlands Mapping
- Aerial Imagery Required
- Pre-Feed Rev A Mile Post (Current)
- Base Route (3/14/2014)

02505007501,000

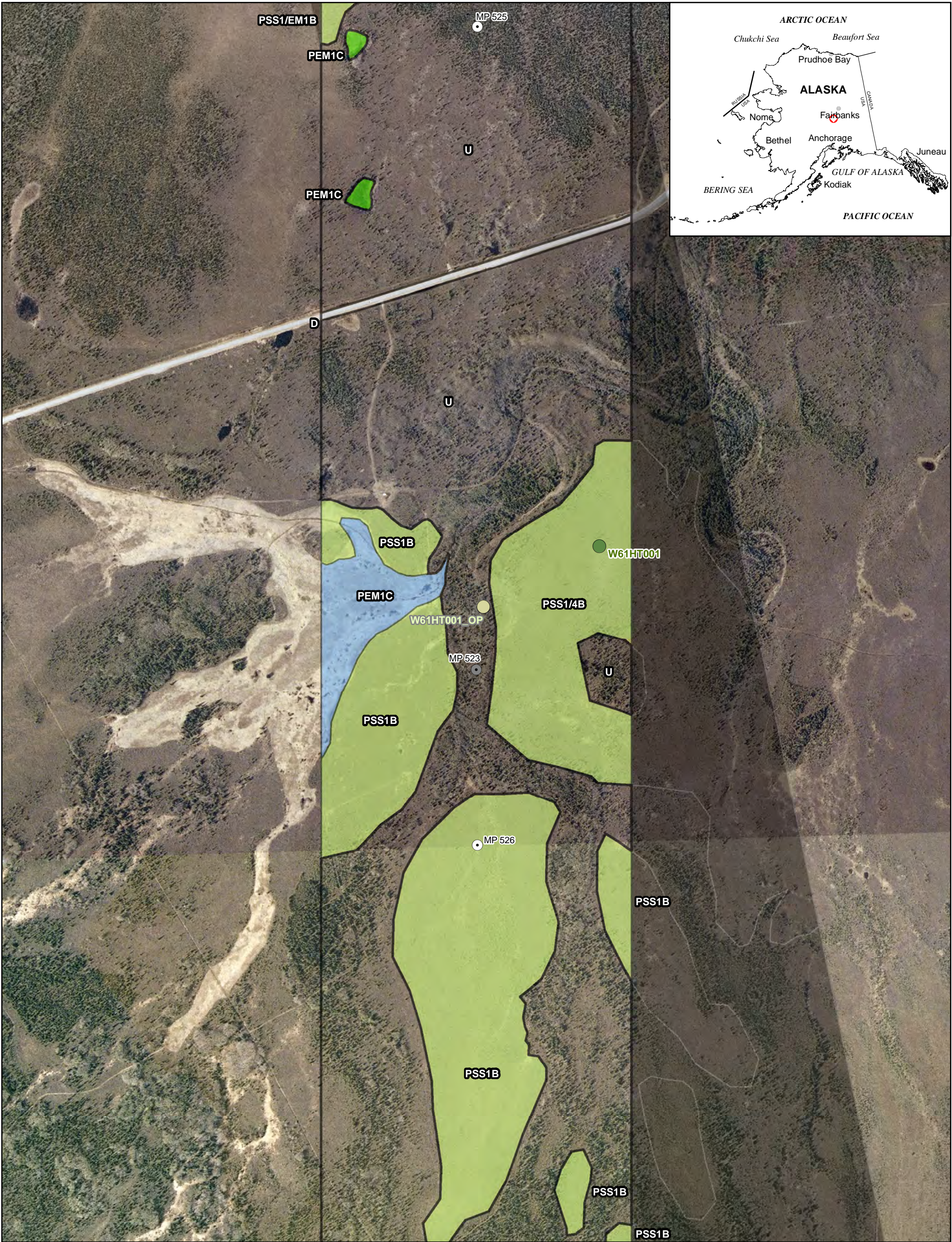
0100200300

FeetMeters

N

| | | | | | | | | | | | | | |
|--|--|--|--|--------------|------------------------------------|------------|-------------|-----------------|-----------------|--|------------|--|------|
| ALASKA LNG | | | | DRAWN TCS | ALASKA LNG 2014 WETLAND MAPPING | | | | | | | | |
| <p>NOTES:</p> <p>Concept Information - Confidential. Produced by Alaska LNG team. The information used to create this product is based on the collected data on the date of issue; it is considered reliable only at the scale at which the data was created and the scale at which the map was published. This drawing is solely prepared for use by the contractual Alaska LNG team partners and the Alaska LNG team assumes no liability to any other party for any representations contained in these drawings. This map must be printed/viewed at full scale (100%) in order for the scale to remain correct.</p> | | | | | CHECK | PROJECTION | DATUM | CONTRACTOR NAME | | | MAP NUMBER | | REV. |
| | | | | | DESIGN TCS | AK 4 | NAD83 | URS ALASKA | | | 75 of 205 | | A |
| | | | | | APPR. | SCALE | DATE | PROJECT NUMBER | ORIG. PAGE SIZE | | | | |
| | | | | | | 1:7,200 | 13 Nov 2014 | 26221301 | 11 X 17 | | | | |

I:\26221163 SCLNG Studies\10 - MXD\2014 Reporting\Wetlands\2014 Wetlands Mapbook.mxd



LEGEND

HGM Class

Flat

Depressional

Slope

Lacustrine Fringe

Riverine

N/A

Mapped Streams

2014 Field Data

Wetland

Vegetation

Observation

Additional Wetlands Mapping

Aerial Imagery Required

Pre-Feed Rev A Mile Post (Current)

Base Route (3/14/2014)

02507501000

0100200300

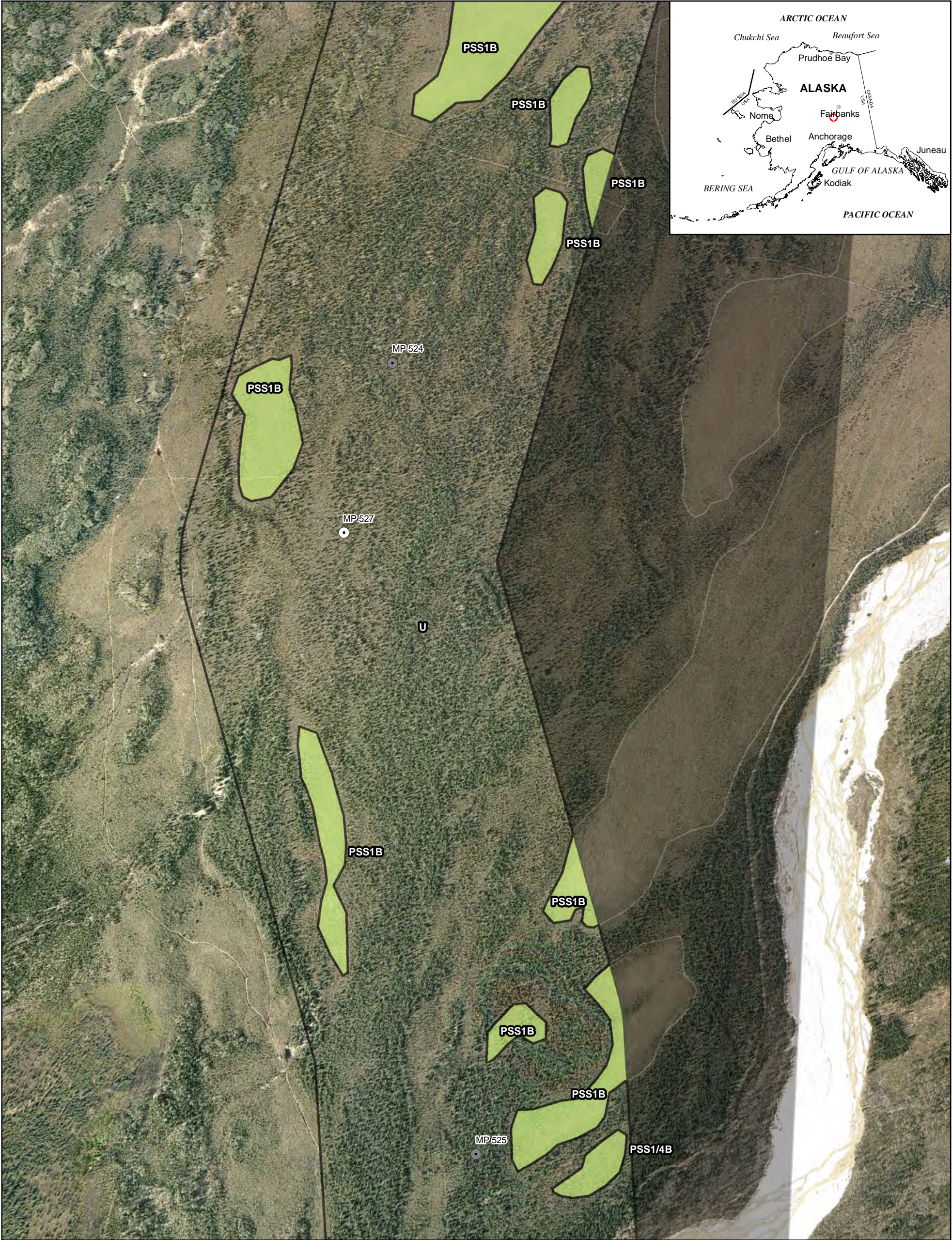
Feet

Meters

N

| | | | | | | |
|---|--|--|------------------------------------|------------|--|------------|
| ALASKA LNG | | | ALASKA LNG 2014 WETLAND MAPPING | | | |
| <div>NOTES: Concept Information - Confidential. Produced by Alaska LNG team. The information used to create this product is based on the collected data on the date of issue; it is considered reliable only at the scale at which the data was created and the scale at which the map was published. This drawing is solely prepared for use by the contractual Alaska LNG team partners and the Alaska LNG team assumes no liability to any other party for any representations contained in these drawings. This map must be printed/viewed at full scale (100%) in order for the scale to remain correct.</div> | | | <div>DRAWN TCS</div> | PROJECTION | | |
| | | | <div>CHECK</div> | AK 4 | | |
| | | | <div>DESIGN TCS</div> | NAD83 | | |
| | | | <div>APPR.</div> | URS ALASKA | | |
| SCALE | | | DATE | | | MAP NUMBER |
| 1:7,200 | | | 13 Nov 2014 | | | 76 of 205 |
| PROJECT NUMBER | | | ORIG. PAGE SIZE | | | REV. |
| 26221301 | | | 11 X 17 | | | A |

I:\26221163 SCLNG Studies\10 - Geospatial\10.06 - MXD\2014 Reporting\Wetlands\2014_Wetlands_Mapbook.mxd



LEGEND

HGM Class

Flat

Depressional

Slope

Lacustrine Fringe

Riverine

N/A

Mapped Streams

2014 Field Data

Wetland

Vegetation

Observation

Additional Wetlands Mapping

Aerial Imagery Required

Pre-Feed Rev A Mile Post (Current)

Base Route (3/14/2014)

02507501,000

0100200300

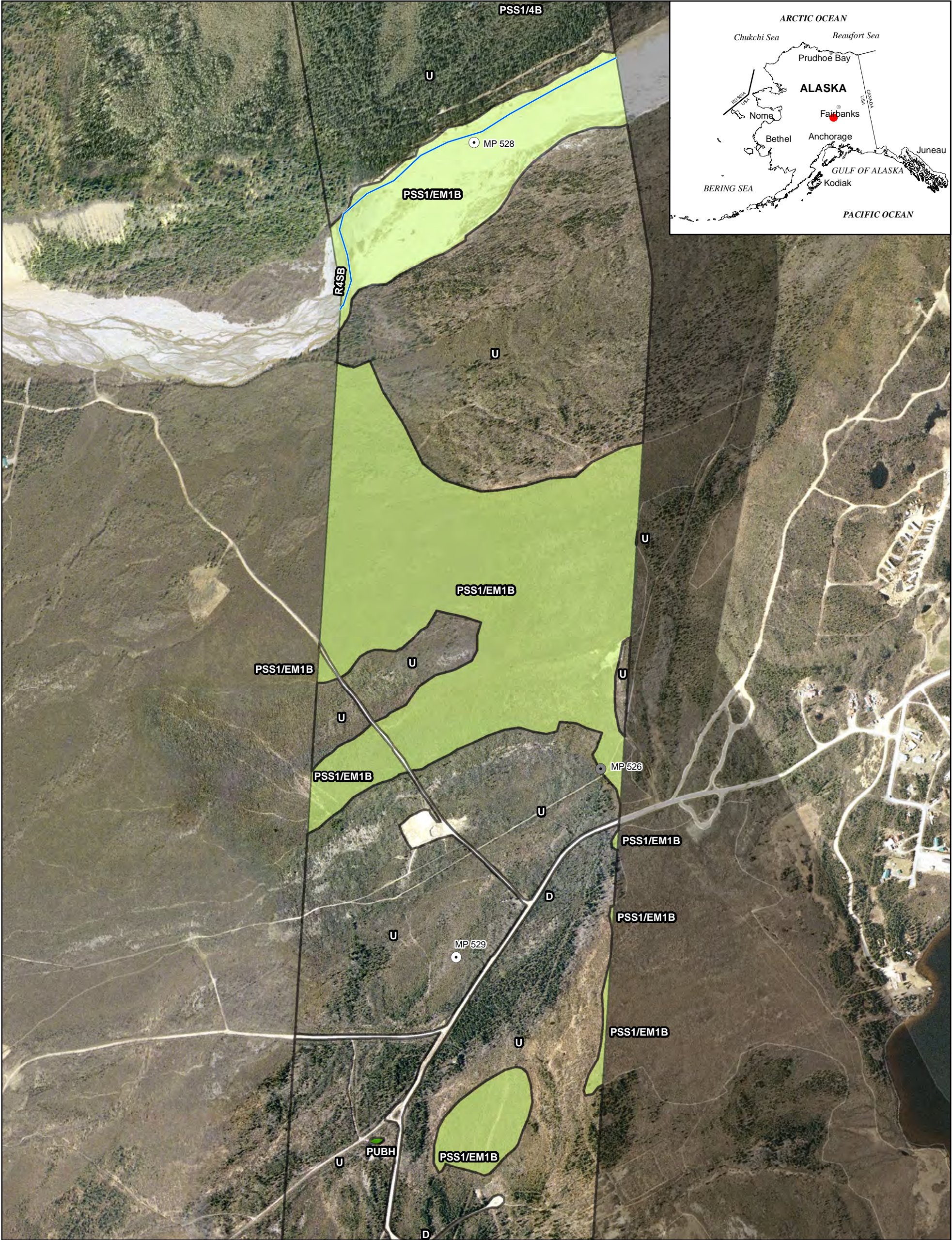
Feet

Meters

N

| | | | | | | | |
|---|--|--|--|------------------------------------|------------|--|--|
| ALASKA LNG | | | | ALASKA LNG 2014 WETLAND MAPPING | | | |
| NOTES: Concept Information - Confidential. Produced by Alaska LNG team. The information used to create this product is based on the collected data on the date of issue; it is considered reliable only at the scale at which the data was created and the scale at which the map was published. This drawing is solely prepared for use by the contractual Alaska LNG team partners and the Alaska LNG team assumes no liability to any other party for any representations contained in these drawings. This map must be printed/viewed at full scale (100%) in order for the scale to remain correct. | | | | DRAWN TCS | PROJECTION | | |
| | | | | CHECK | AK 4 | | |
| | | | | DESIGN TCS | NAD83 | | |
| | | | | APPR. | URS ALASKA | | |
| | | | | SCALE | MAP NUMBER | | |
| | | | | 1:7,200 | 77 of 205 | | |
| | | | | DATE | REV. | | |
| | | | | 13 Nov 2014 | A | | |
| | | | | PROJECT NUMBER | | | |
| | | | | 26221301 | | | |
| | | | | ORIG. PAGE SIZE | | | |
| | | | | 11 X 17 | | | |

I:\26221163 SCLNG Studies\10 - MXD\2014 Reporting\Wetlands\2014_Wetlands_Mapbook.mxd



LEGEND
HGM Class
Flat
Depressional
Slope

Lacustrine Fringe

Riverine

N/A

Mapped Streams

2014 Field Data
Wetland
Vegetation
Observation

Additional Wetlands Mapping

Aerial Imagery Required

Pre-Feed Rev A Mile Post (Current)

Base Route (3/14/2014)

02505007501,000

0100200300

Feet

Meters

N

ALASKA LNG

NOTES:
Concept Information - Confidential. Produced by Alaska LNG team. The information used to create this product is based on the collected data on the date of issue; it is considered reliable only at the scale at which the data was created and the scale at which the map was published. This drawing is solely prepared for use by the contractual Alaska LNG team partners and the Alaska LNG team assumes no liability to any other party for any representations contained in these drawings. This map must be printed/viewed at full scale (100%) in order for the scale to remain correct.

| | | | | | | |
|---------------|--|------------------------------------|-------------|-----------------|-----------------|------|
| DRAWN TCS | | ALASKA LNG 2014 WETLAND MAPPING | | | | |
| CHECK | | PROJECTION | DATUM | CONTRACTOR NAME | MAP NUMBER | REV. |
| DESIGN TCS | | AK 4 | NAD83 | URS ALASKA | 78 of 205 | A |
| APPR. | | SCALE | DATE | PROJECT NUMBER | ORIG. PAGE SIZE | |
| | | 1:7,200 | 13 Nov 2014 | 26221301 | 11 X 17 | |



LEGEND
HGM Class

Flat

Depressional

Slope

Lacustrine Fringe

Riverine

N/A

Mapped Streams

2014 Field Data

Wetland

Vegetation

Observation

Additional Wetlands Mapping

Aerial Imagery Required

Pre-Feed Rev A Mile Post (Current)

Base Route (3/14/2014)

02507501,000

0100200300

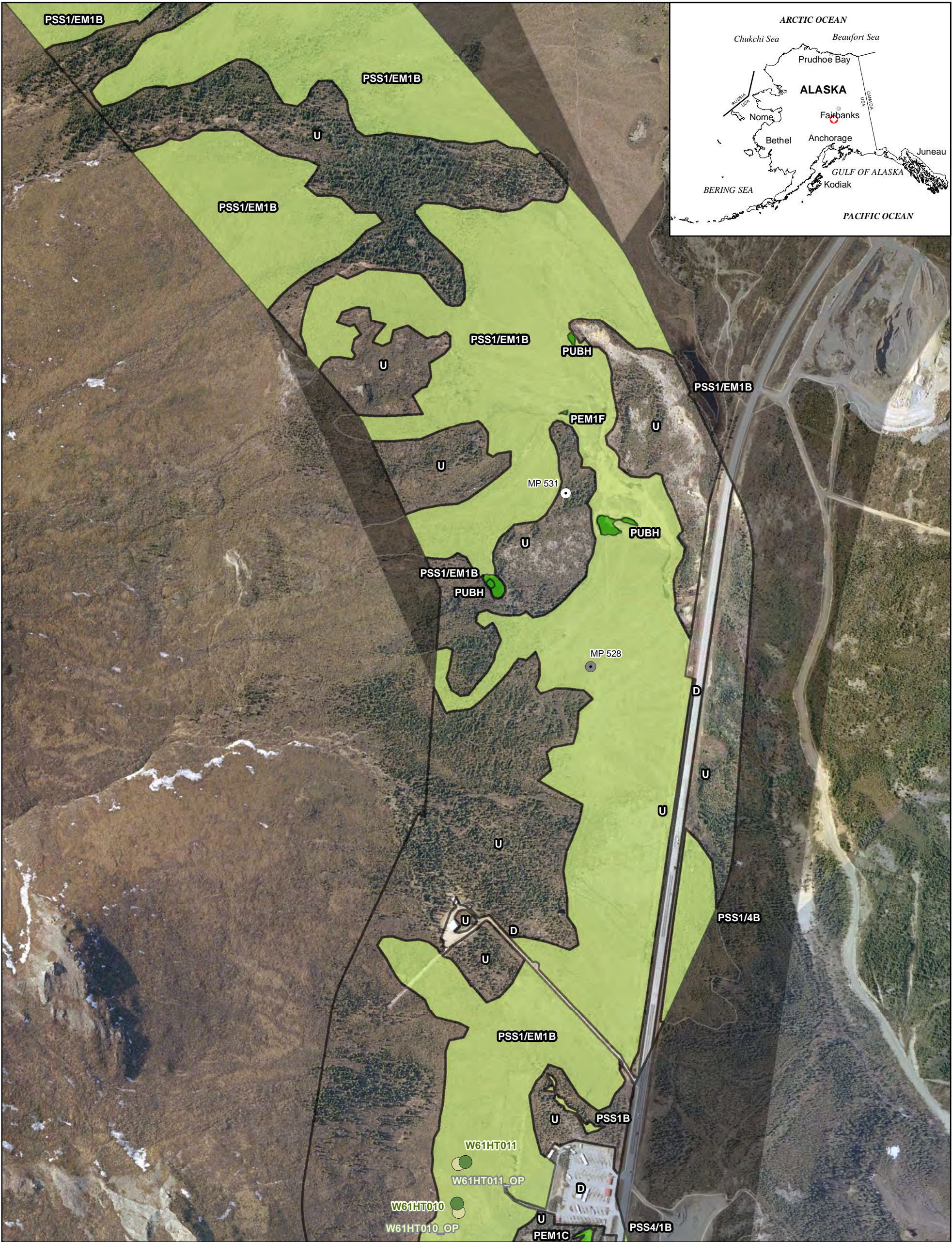
Feet

Meters

ALASKA LNG

NOTES:
Concept Information - Confidential. Produced by Alaska LNG team. The information used to create this product is based on the collected data on the date of issue; it is considered reliable only at the scale at which the data was created and the scale at which the map was published. This drawing is solely prepared for use by the contractual Alaska LNG team partners and the Alaska LNG team assumes no liability to any other party for any representations contained in these drawings. This map must be printed/viewed at full scale (100%) in order for the scale to remain correct.

| | | | | | |
|---------------|--|------------------------------------|-------------|-----------------|------------|
| DRAWN TCS | | ALASKA LNG 2014 WETLAND MAPPING | | | |
| CHECK | | PROJECTION | DATUM | CONTRACTOR NAME | MAP NUMBER |
| DESIGN TCS | | AK 4 | NAD83 | URS ALASKA | 79 of 205 |
| APPR. | | SCALE | DATE | PROJECT NUMBER | REV. |
| | | 1:7,200 | 13 Nov 2014 | 26221301 | A |
| | | | | ORIG.PAGE SIZE | |
| | | | | 11 X 17 | |



LEGEND

HGM Class

- Flat
- Depressional
- Slope

- Lacustrine Fringe
- Riverine
- N/A
- Mapped Streams

2014 Field Data

- Wetland
- Vegetation
- Observation

- Additional Wetlands Mapping
- Aerial Imagery Required
- Pre-Feed Rev A Mile Post (Current)
- Base Route (3/14/2014)

02505007501,000

0100200300

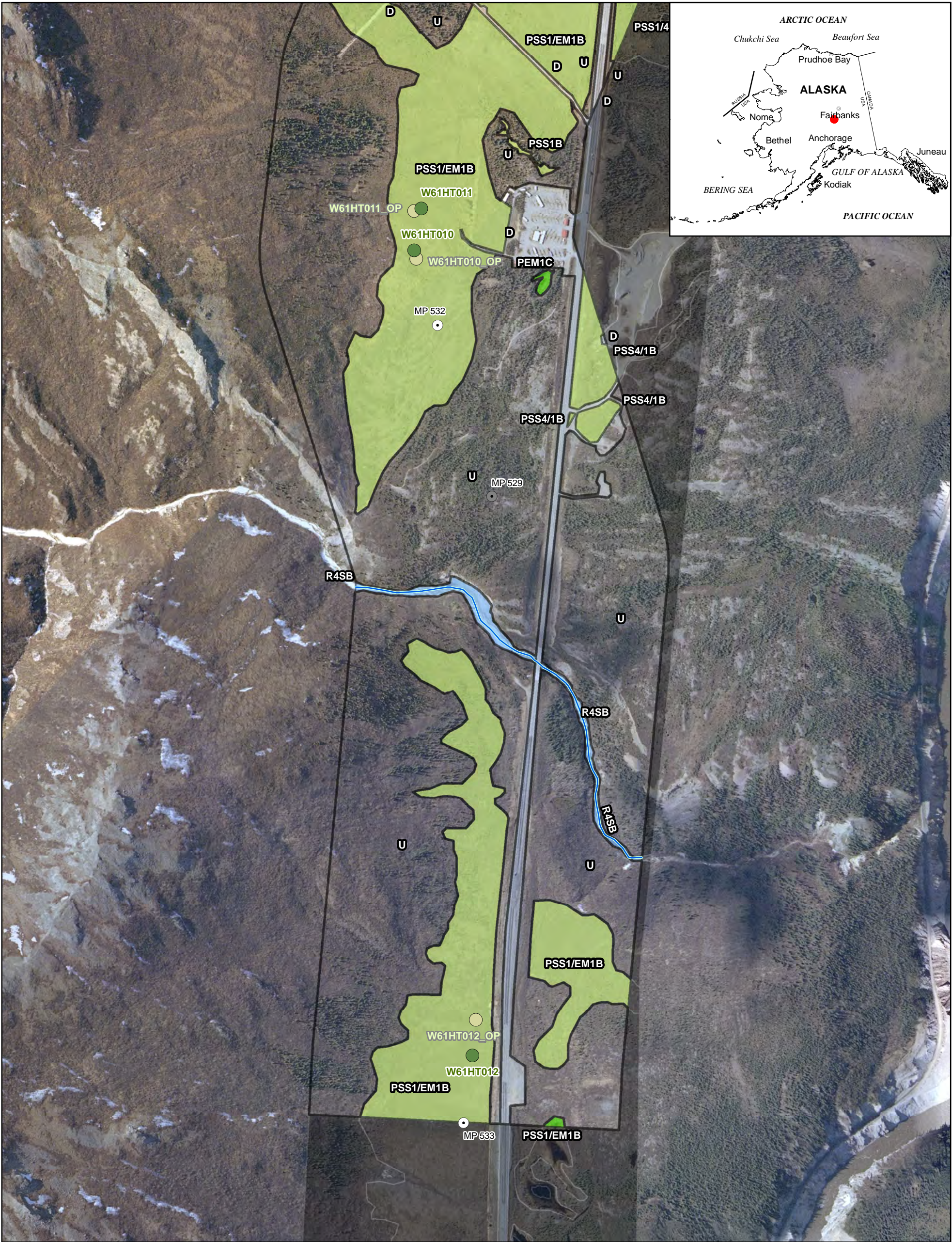
Feet

Meters

ALASKA LNG

NOTES:
Concept Information - Confidential. Produced by Alaska LNG team. The information used to create this product is based on the collected data on the date of issue; it is considered reliable only at the scale at which the data was created and the scale at which the map was published. This drawing is solely prepared for use by the contractual Alaska LNG team partners and the Alaska LNG team assumes no liability to any other party for any representations contained in these drawings. This map must be printed/viewed at full scale (100%) in order for the scale to remain correct.

| | | | | | | |
|---------------|--|------------------------------------|-------------|-----------------|----------------|------|
| DRAWN TCS | | ALASKA LNG 2014 WETLAND MAPPING | | | | |
| CHECK | | PROJECTION | DATUM | CONTRACTOR NAME | MAP NUMBER | REV. |
| DESIGN TCS | | AK 4 | NAD83 | URS ALASKA | 80 of 205 | A |
| APPR. | | SCALE | DATE | PROJECT NUMBER | ORIG.PAGE SIZE | |
| | | 1:7,200 | 13 Nov 2014 | 26221301 | 11 X 17 | |



LEGEND

HGM Class

- Flat
- Depressional
- Slope

- Lacustrine Fringe
- Riverine
- N/A
- Mapped Streams

2014 Field Data

- Wetland
- Vegetation
- Observation

- Additional Wetlands Mapping
- Aerial Imagery Required
- Pre-Feed Rev A Mile Post (Current)
- Base Route (3/14/2014)

02505007501,000

0100200300

FeetMeters

ALASKA LNG

NOTES:
Concept Information - Confidential. Produced by Alaska LNG team. The information used to create this product is based on the collected data on the date of issue; it is considered reliable only at the scale at which the data was created and the scale at which the map was published. This drawing is solely prepared for use by the contractual Alaska LNG team partners and the Alaska LNG team assumes no liability to any other party for any representations contained in these drawings. This map must be printed/viewed at full scale (100%) in order for the scale to remain correct.

| | | | | | |
|---------------|--|------------------------------------|-------------|-----------------|------------|
| DRAWN TCS | | ALASKA LNG 2014 WETLAND MAPPING | | | |
| CHECK | | PROJECTION | DATUM | CONTRACTOR NAME | MAP NUMBER |
| DESIGN TCS | | AK 4 | NAD83 | URS ALASKA | 81 of 205 |
| APPR. | | SCALE | DATE | PROJECT NUMBER | REV. |
| | | 1:7,200 | 13 Nov 2014 | 26221301 | A |
| | | | | ORIG. PAGE SIZE | |
| | | | | 11 X 17 | |

I:\26221163 SCLNG Studies\10 - MXD\2014 Reporting\Wetlands\2014_Wetlands_Mapbook.mxd



LEGEND

HGM Class

Flat

Depressional

Slope

Lacustrine Fringe

Riverine

N/A

Mapped Streams

2014 Field Data

Wetland

Vegetation

Observation

Additional Wetlands Mapping

Aerial Imagery Required

Pre-Feed Rev A Mile Post (Current)

Base Route (3/14/2014)

02505007501,000

0100200300

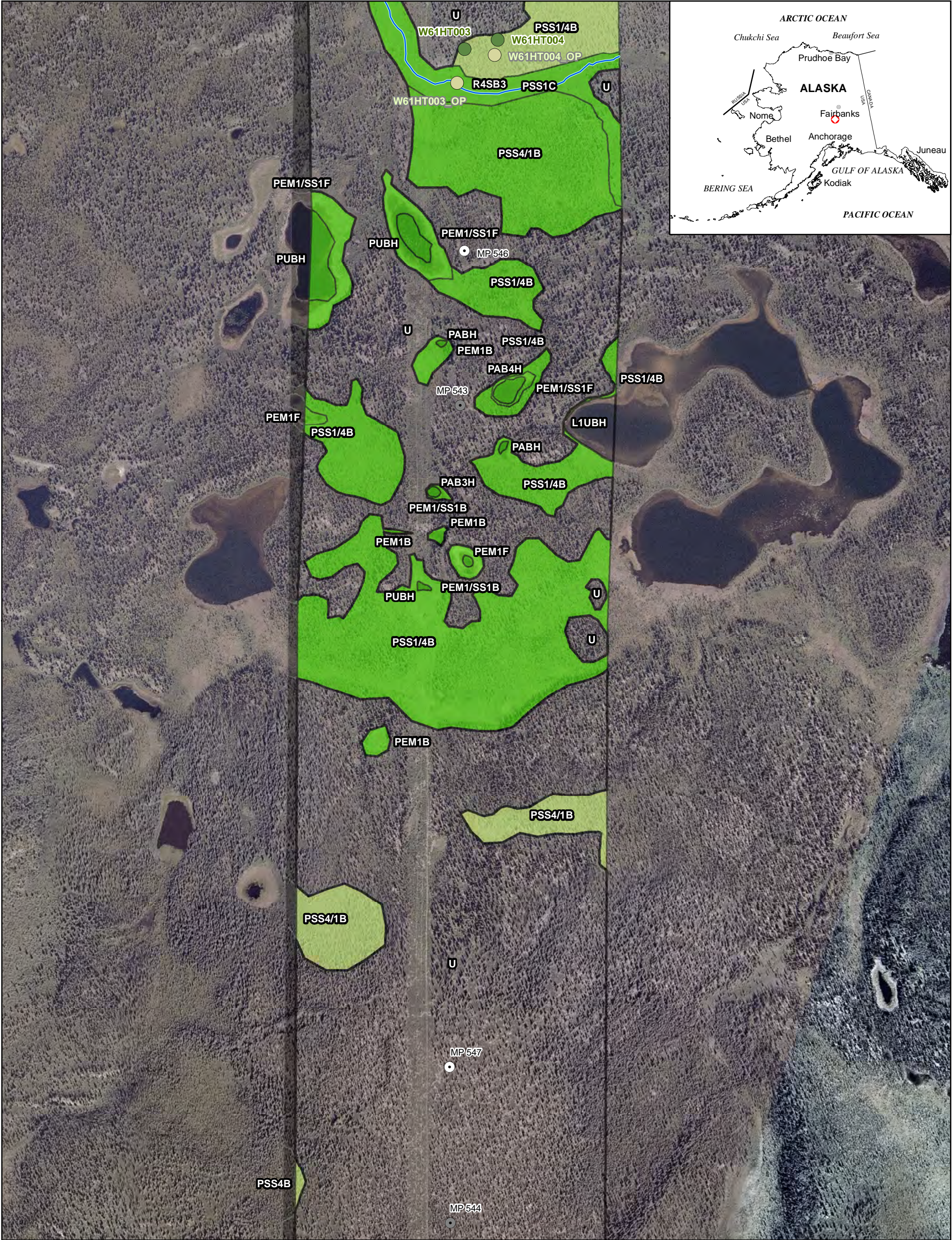
Feet

Meters

N

| | | | | | | | |
|---|--|--|--|------------------------------------|-----------------|--|--|
| ALASKA LNG | | | | ALASKA LNG 2014 WETLAND MAPPING | | | |
| <div>NOTES: Concept Information - Confidential. Produced by Alaska LNG team. The information used to create this product is based on the collected data on the date of issue; it is considered reliable only at the scale at which the data was created and the scale at which the map was published. This drawing is solely prepared for use by the contractual Alaska LNG team partners and the Alaska LNG team assumes no liability to any other party for any representations contained in these drawings. This map must be printed/viewed at full scale (100%) in order for the scale to remain correct.</div> | | | | <div>DRAWN TCS</div> | PROJECTION | | |
| | | | | <div>CHECK</div> | AK 4 | | |
| | | | | <div>DESIGN TCS</div> | NAD83 | | |
| | | | | <div>APPR.</div> | CONTRACTOR NAME | | |
| | | | | | URS ALASKA | | |
| | | | | | MAP NUMBER | | |
| | | | | | 82 of 205 | | |
| | | | | | REV. | | |
| | | | | | A | | |
| | | | | | SCALE | | |
| | | | | | 1:7,200 | | |
| | | | | | DATE | | |
| | | | | | 13 Nov 2014 | | |
| | | | | | PROJECT NUMBER | | |
| | | | | | 26221301 | | |
| | | | | | ORIG.PAGE SIZE | | |
| | | | | | 11 X 17 | | |

I:\26221163 SCLNG Studies\10 - Geospatial\10.06 - MXD\2014 Reporting\Wetlands\2014_Wetlands_Mapbook.mxd



LEGEND

HGM Class

Flat

Depressional

Slope

Lacustrine Fringe

Riverine

N/A

Mapped Streams

2014 Field Data

Wetland

Vegetation

Observation

Additional Wetlands Mapping

Aerial Imagery Required

Pre-Feed Rev A Mile Post (Current)

Base Route (3/14/2014)

0 250 500 750 1,000

0 100 200 300

Feet

Meters

N

ALASKA LNG

NOTES:
Concept Information - Confidential. Produced by Alaska LNG team. The information used to create this product is based on the collected data on the date of issue; it is considered reliable only at the scale at which the data was created and the scale at which the map was published. This drawing is solely prepared for use by the contractual Alaska LNG team partners and the Alaska LNG team assumes no liability to any other party for any representations contained in these drawings. This map must be printed/viewed at full scale (100%) in order for the scale to remain correct.

DRAWN
TCS

CHECK

DESIGN
TCS

APPR.

PROJECTION
AK 4

DATUM
NAD83

SCALE
1:7,200

CONTRACTOR NAME
URS ALASKA

DATE
13 Nov 2014

PROJECT NUMBER
26221301

MAP NUMBER
83 of 205

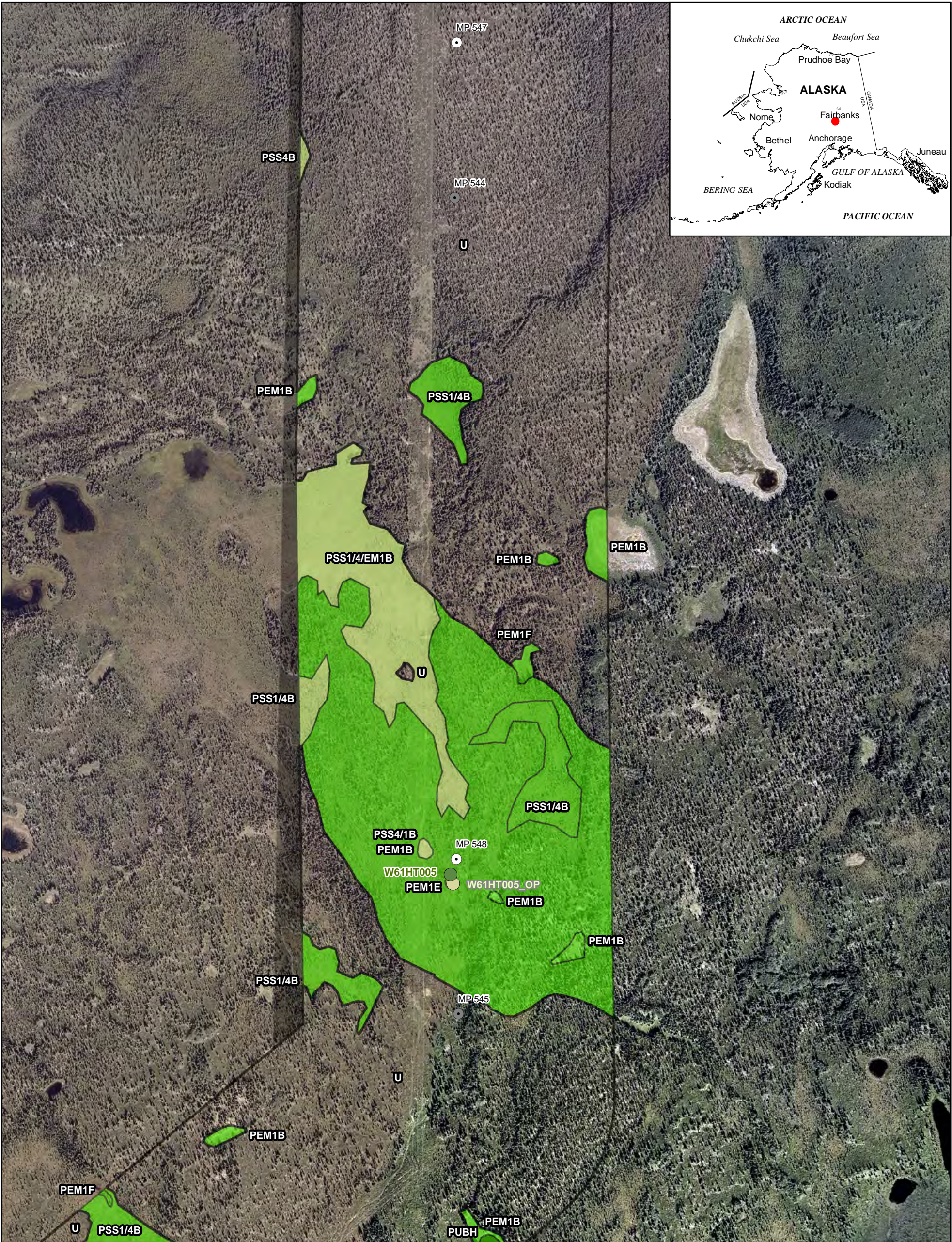
REV.
A

ORIG.PAGE SIZE
11 X 17

ALASKA LNG

2014 WETLAND MAPPING

I:\26221163 SCLNG Studies\10 - Geospatial\10.06 - MXD\2014 Reporting\Wetlands\2014_Wetlands_Mapbook.mxd



LEGEND

HGM Class
Flat
Depressional
Slope

Lacustrine Fringe
Riverine
N/A
Mapped Streams

2014 Field Data
Wetland
Vegetation
Observation

Additional Wetlands Mapping
Aerial Imagery Required
Pre-Feed Rev A Mile Post (Current)
Base Route (3/14/2014)

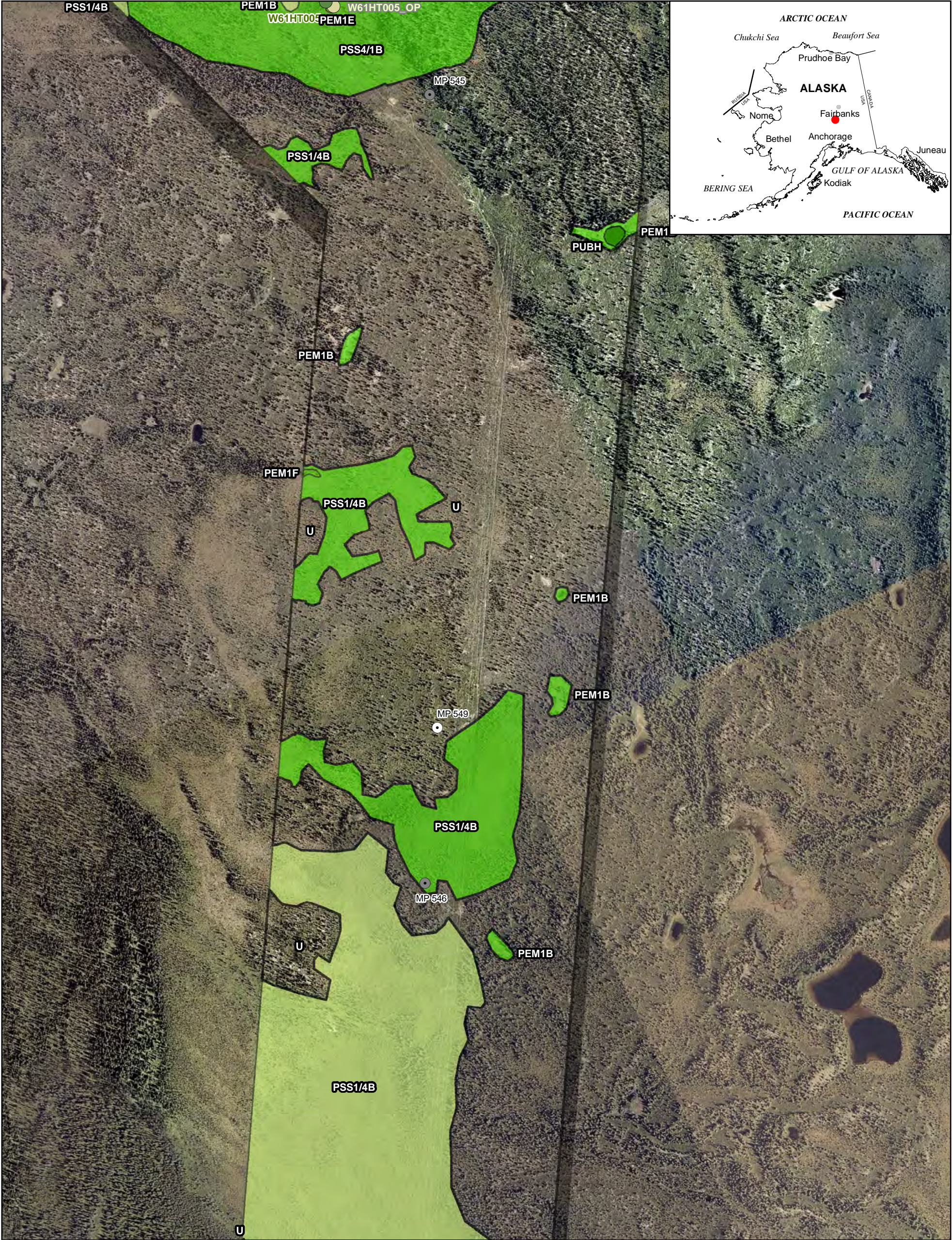
02505007501,000
0100200300

Feet
Meters

N

| | | | | | | | | | |
|---|--|--|---------------|--|------------------------------------|-------------|-----------------|-----------------|------|
| ALASKA LNG | | | DRAWN TCS | | ALASKA LNG 2014 WETLAND MAPPING | | | | |
| NOTES: Concept Information - Confidential. Produced by Alaska LNG team. The information used to create this product is based on the collected data on the date of issue; it is considered reliable only at the scale at which the data was created and the scale at which the map was published. This drawing is solely prepared for use by the contractual Alaska LNG team partners and the Alaska LNG team assumes no liability to any other party for any representations contained in these drawings. This map must be printed/viewed at full scale (100%) in order for the scale to remain correct. | | | CHECK | | PROJECTION | DATUM | CONTRACTOR NAME | MAP NUMBER | REV. |
| | | | DESIGN TCS | | AK 4 | NAD83 | URS ALASKA | 84 of 205 | A |
| | | | APPR. | | SCALE | DATE | PROJECT NUMBER | ORIG. PAGE SIZE | |
| | | | | | 1:7,200 | 13 Nov 2014 | 26221301 | 11 X 17 | |

I:\26221163 SCLNG Studies\10 - Geospatial\10.06 - MXD\2014 Reporting\Wetlands\2014_Wetlands_Mapbook.mxd



LEGEND

HGM Class

Flat

Depressional

Slope

Lacustrine Fringe

Riverine

N/A

Mapped Streams

2014 Field Data

Wetland

Vegetation

Observation

Additional Wetlands Mapping

Aerial Imagery Required

Pre-Feed Rev A Mile Post (Current)

Base Route (3/14/2014)

02505007501,000

0100200300

Feet

Meters

N

ALASKA LNG

NOTES:
Concept Information - Confidential. Produced by Alaska LNG team. The information used to create this product is based on the collected data on the date of issue; it is considered reliable only at the scale at which the data was created and the scale at which the map was published. This drawing is solely prepared for use by the contractual Alaska LNG team partners and the Alaska LNG team assumes no liability to any other party for any representations contained in these drawings. This map must be printed/viewed at full scale (100%) in order for the scale to remain correct.

DRAWN
TCS

CHECK

DESIGN
TCS

APPR.

ALASKA LNG
2014 WETLAND MAPPING

| | | | | |
|------------|-------------|-----------------|-----------------|------|
| PROJECTION | DATUM | CONTRACTOR NAME | MAP NUMBER | REV. |
| AK 4 | NAD83 | URS ALASKA | 85 of 205 | A |
| SCALE | DATE | PROJECT NUMBER | ORIG. PAGE SIZE | |
| 1:7,200 | 13 Nov 2014 | 26221301 | 11 X 17 | |

I:\26221163 SCLNG Studies\10 - MXD\2014 Reporting\Wetlands\2014_Wetlands_Mapbook.mxd