BLM - ALASKA RESOURCES LIBRARY
QL161.E63
An Evaluation of wildlife habitats withi
2 0155 0002 7048 8

AN EVALUATION OF WILDLIFE HABITATS WITHIN THE ALASKA NATURAL GAS PIPELINE CORRIDOR

ACKNOWLEDGEMENTS

The Terrestrial and Aquatic Habitat Evaluation Program was conceived by members of the Interagency Fish and Wildlife Task Force to provide a basis for impact assessment and mitigation relating to the Alaska Natural Gas Pipeline. The input of the following task force members was particularly helpful in designing the habitat evaluation process described in this report: Lew Pamplin, Office of the Federal Inspector, Carl Yanagawa and Jim Glaspell, Alaska Department of Fish and Game, and Ken Chalk and Dr. Dirk Derksen, U.S. Fish and Wildlife Service. Special thanks go to Ken Chalk for his advice and encouragement throughout the study. Financial support was provided by Northwest Alaskan Pipeline Company through reimbursable funding to the U.S. Fish and Wildlife Service.

The assistance of a number of wildlife species specialists was crucial to the habitat evaluation process. Special thanks go to the following individuals for the generous contribution of their time and expertise: Drs. Brina Kessel and Stephen MacDonald, University of Alaska, and Rod King, John Trapp and Tom Rothe, U.S. Fish and Wildlife Service.

Among the study team members, Robin West deserves special recognition for the contribution of original ideas which formed a basis for the habitat evaluation process. Thanks also go to Carl Markon for his assistance in interpreting the habitat maps and for providing supplemental information on habitat type characteristics.

I. OBJECTIVES

The objectives of the first phase of the Gas Pipeline Habitat Evaluation Program were to classify, describe, and delineate the various habitat types which occur along the Alaska Natural Gas Pipeline corridor (Markon 1980). This habitat mapping effort is now complete and the final map overlays with attendant documentation are available for reference at the U.S. Fish and Wildlife Service, Gas Pipeline Office, 1011 East Tudor Road, Anchorage, Alaska. These map products are useful in themselves; however, they do not provide the total information that is needed for project planning and impact analysis.

The second phase of the Habitat Evaluation Program, documented in this report, supplements the habitat maps with information about the wildlife values associated with each habitat type. The specific objectives of this effort are as follows:

1. To develop a quantitative rating system which can be used to determine the overall value of a habitat type to wildlife.

2. To apply this rating system to the habitat type descriptions for the gas pipeline and to derive a numerical value, or range of values, for each habitat type.

3. To do a comparative analysis of the habitat types and rank them according to these numerical values.

The following are fundamental assumptions that formed a basis for our evaluation process:

1. Habitats meeting food, cover and reproductive needs of a greater number of species have greater wildlife value. Therefore, diversity of wildlife species within a habitat type is emphasized in this evaluation process.

2. Actual species abundance within a habitat type was not a factor in this evaluation. However, it is assumed that habitat types with a higher quality rating would support a higher population than habitat types with a lower rating.

3. All species were considered to be of equal importance in this evaluation.

This supplemental data on wildlife habitat values, in combination with the habitat maps, will provide a valuable source of information for project planning and impact analysis. It should be noted that these habitat ratings are general and do not pre-empt the need for on-site inspection of habitats and the use of sound biological judgment. Other wildlife information, such as species distributions, population densities, and special use areas (e.g.

calving grounds), will be needed to provide a more complete picture of wildlife/habitat relationships in the project area.

II. METHODS

A. Evaluation of Habitat Types

As mentioned in the "Objectives" section of this report, our evaluation was directed at supplementing the habitat map data base with wildlife values. Since the mapping criteria used for the gas pipeline project relate primarily to vegetation cover as determined from aerial photography, we felt that the term "cover type" is probably more appropriate than "habitat type". However, we will refer to them as habitat types to be consistent with the terminology used in the mapping phase.

The gas pipeline corridor, a relatively long, narrow study area, traverses several ecologically-distinct regions (ecoregions) along its route through Alaska. These ecoregions determine both animal distributions and habitat type distributions. In addition, the relationship between a given habitat type and species may vary from one ecoregion to another. For purposes of this study, the gas pipeline corridor was divided into four regions based on recognized ecological distinctions. These regions are as follows: 1) Prudhoe Bay to Chandalar Shelf, 2) Chandalar Shelf to Finger Mountain, 3) Finger Mountain to the Fairbanks-North Star Borough boundary, and 4) Fairbanks-North Star Borough boundary to the Canadian border (Figure 1).

The first step in the evaluation process was to determine: 1) the regional distribution of habitat types within the study area, 2) the occurrence and regional distribution of wildlife species within the study area, and 3) the associations between species and habitat types. The regional distribution of habitat types was determined from the habitat map overlays and through consultation with Carl Markon, the photo interpreter. The occurrence and regional distribution of wildlife species within the study, and the associations between species and habitat types, were determined through literature research and through consultation with species experts in various government agencies and the academic community. An effort was made to include all birds and mammals which use the habitats within the study area on a regular basis. The wildlife species associated with each habitat type were listed and grouped according to feeding and reproductive guilds (closely associated ecological niches). This helped in determining similarities and relationships between species during the subsequent evaluation. The species habitat associations and regional distributions were also summarized in matrix form for easier reference (Appendix B).

The next step in the evaluation process was to devise and apply a system for determining the relative value of each habitat type to wildlife. The system used for rating habitat types incorporated species diversity, seasonal use, and habitat quality (the capability of the habitat to provide the life requirements of a species). Species diversity is reflected by the total number of species associated with (supported by) each habitat type. Within

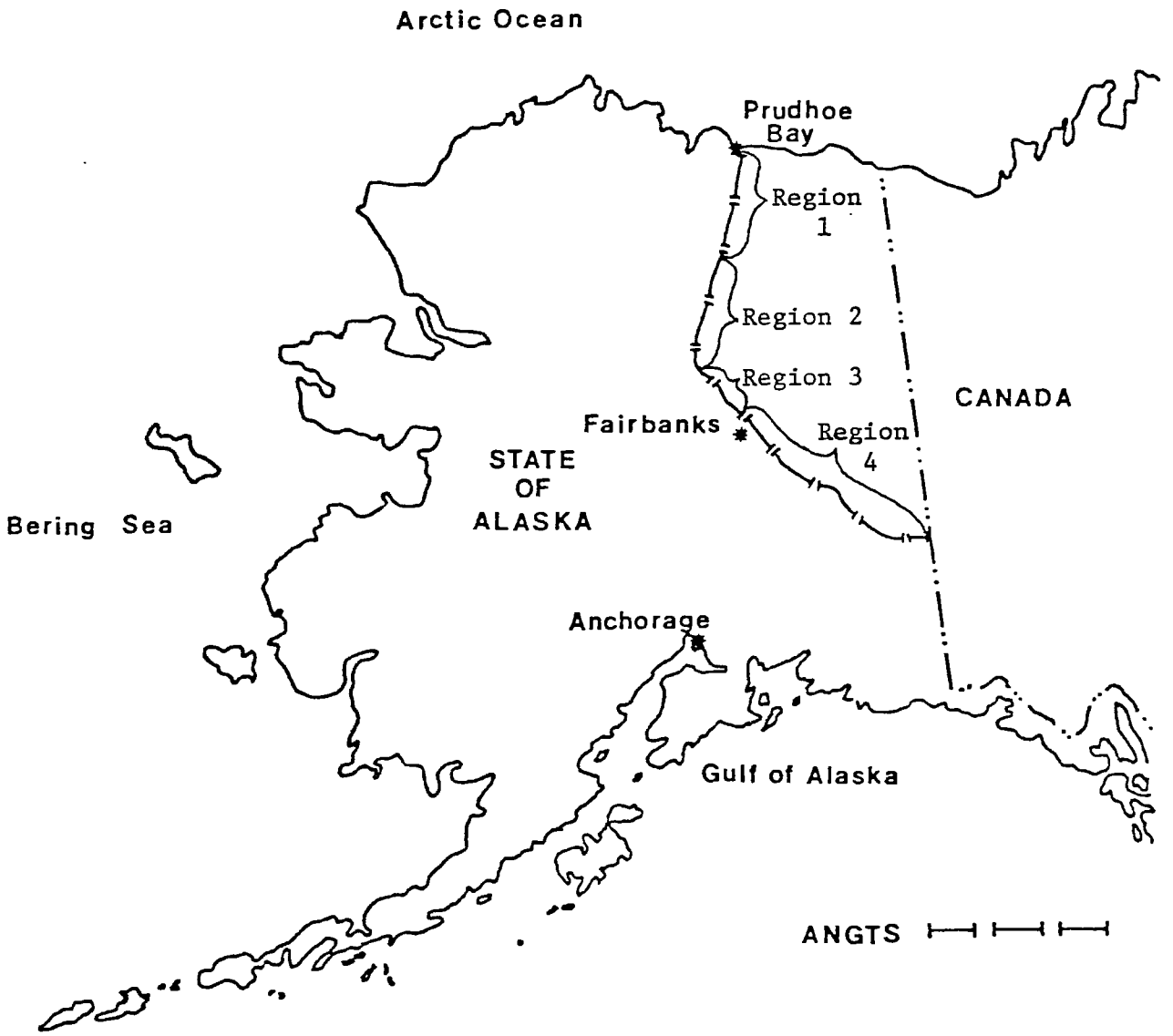

Figure 1. Location of the Alaska Natural Gas Transportation System (ANGTS) showing approximate regional divisions for purposes of this study.

each region, each habitat type was rated on a species by species basis according to the following seasonal use criteria: Spring/Early Summer Food and Cover, Late Summer/Fall Food and Cover, Winter Food and Cover, and Reproduction. For the individual ratings, habitat quality was reflected by the following rating scheme: 3 = High Value, 2 = Medium Value 1 = Low Value, 0 = No Value (not used). Ratings were determined through literature research and through consultation with species experts. The individual ratings for each species and each criteria were summed into an overall score for each habitat type (Appendix B). These overall scores formed a basis for ranking habitat types within each region.

Because the habitat types generally refer to broadly defined vegetation cover types (levels II and III of Viereck and Dyrness 1980), we expected a large degree of diversity to occur from site to site. For example, this might include changes in dominant species, tree heights and canopy cover, understory and topograph - factors important in determining wildlife utilization. In evaluating a habitat type, we considered what we felt were the most stereotypic set of conditions pertaining to each type. Graph A represents a habitat type describing a bell-shaped curve, where the highest portion of the curve reflects the habitat as it most commonly occurs. For most habitat types, it was this area of the curve we considered and evaluated with a single wildlife rating, while the more rare variations within a habitat were ignored. However, several of the habitat types consisted of different subtypes, all of which might occur in similar frequencies. In these cases, it was not possible to think of the habitat in terms of a stereotypic situation and give to it a single wildlife value. Graphs B and C represent two such habitat types, each containing a number of different subtypes. In these habitats, ranges of values were used in evaluating for wildlife to account for this variability. Ranges therefore reflect habitat variation and the resultant changes in value to wildlife. These ranges are indicated in the individual species/habitat ratings and, cumulatively, in the overall habitat type scores (Appendix B).

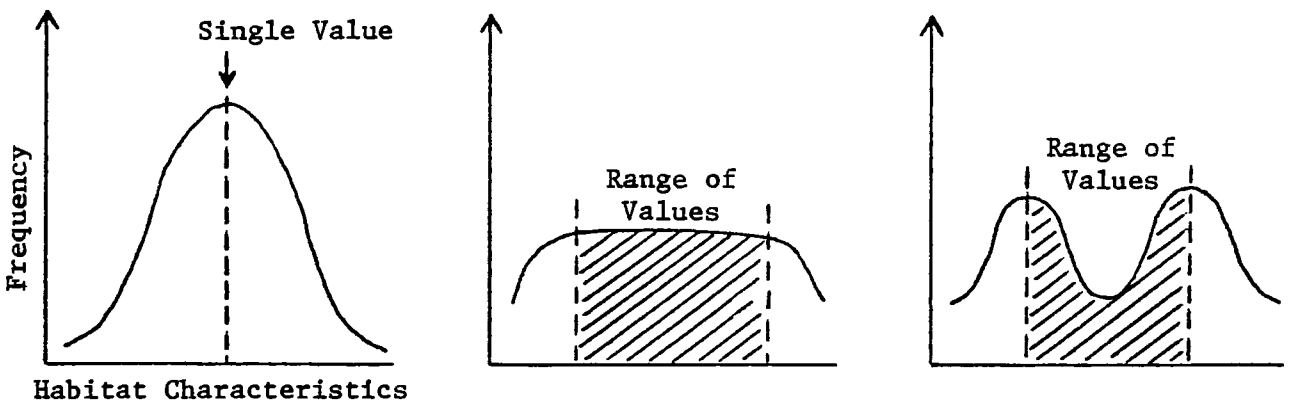

A. B. C.

Confidence levels of High (H), Medium (M), and Low (L), were assigned to ratings for each species within each habitat type (Appendix B). These confidence levels were used to reflect the scorer's level of certainty or uncertainty regarding the life requirements of a species. This focuses attention on those areas where information is currently limited and additional research into a species' habitat requirements is needed.

The habitat evaluation process involved many individual decisions regarding species/habitat ratings. These decisions were made by individual biologists after reviewing all available information. The basis for these decisions was documented in the form of a species summary containing a brief description of its life requirements, together with sources of information and specific comments regarding assumptions made in the evaluation. These species summaries are contained in Appendix A.

B. Interspersion

Although the intrinsic value of a given habitat type is unquestionably important, the interspersion or juxtaposition of habitat types may be equally important to many species. Interspersion is a site-specific, spatial characteristic, and its significance in a given situation depends upon the life requirements of each species. It would be exceedingly complex to deal with interspersion on a species by species basis since the needs of each species vary. For example, interspersion requirements of a highly mobile ungulate or carnivore would differ greatly from those of a more stationary species, such as a microtine rodent.

However, some generalities regarding interspersion can be made. As a general rule, the land/water interface is a valuable area to wildlife. We felt that this was one of the most important interspersion factors. We made the assumption that these areas are enhanced both through direct vegetation changes that occur near water, and through the physical presence and proximity to the water body. To account for the enhanced value of these areas to wildlife, terrestrial habitats were divided into two categories - Upland (U), and Aquatic-related (A). The upland category includes those areas distant from water where the vegetation is not influenced by a water body, and there are no water bodies in close enough proximity to enhance the value of the habitat to wildlife. The aquatic-related category includes the land/water interface itself, as well as terrestrial areas in close proximity to this interface. Due to differences in topography and species mobility, no fixed distance was defined to determine the limits of this aquatic-related area for all species. Pond, lake, river, stream, and riparian shrub habitats were evaluated only under the aquatic-related category. In addition, the habitat type "Bare Ground" consists almost entirely of cutbanks associated with rivers and therefore has been evaluated as an aquatic-related type only. This division of upland and aquatic-related habitat types will provide a basis for future evaluation of water interspersion when applied to the habitat map data base.

C. Limitations

A limitation of the approach used is the inability to evaluate "critical" habitat of species dependent on one or a few habitat types. The maximum number of points allowed to a habitat type for a single species is 21, irrespective of whether that type is the only, or one of a few habitats utilized by the species. Thus the degree of dependence on a habitat type by a species is not a factor in the score a habitat receives. Habitats critical to specialist species, those exploiting relatively few habitat types, are probably not given sufficient consideration in this evaluation process.

Another limitation of this evaluation process is the assumption that all species are of equal importance. From the ecological standpoint, this may be a valid assumption, at least for the purposes of this study. However, it is clear that the assumption of equality between species does not take into account the differential value of species when human use factors are considered.

In future applications, where socio-economic considerations are appropriate, the process could be modified to include a weighting factor for each species. The U.S. Fish and Wildlife Service's Habitat Evaluation Procedures (HEP) provide a mechanism for deriving species weighting factors, or Relative Value Indices (RVI's), based on socio-economic and other criteria (U.S. Fish and Wildlife Service 1980). These RVI values range from 0.0 to 1.0 and are used as multiplicative weighting factors in the HEP methodology. Similarly, RVI's could be incorporated into the evaluation process described herein, i.e. the RVI's could be factored into the species/habitat ratings and the resultant habitat type scores would reflect these relative weights.

D. Data Processing

The habitat evaluation process previously described involved the accumulation and manipulation of a considerable amount of numerical data. The Alaska Information Management Services (AIMS) of the U.S. Fish and Wildlife Service provided computer support for data processing and management. Computerization of the habitat rating system greatly facilitated the habitat evaluation process which was subject to continual update and revision. The computer data management system was designed in such a way that status reports of the evaluation effort could be generated at any time. The final computer output report is contained in Appendix B.

III. RESULTS

Appendix B contains the complete documentation of ratings assigned to each habitat type for individual wildlife species, along with the overall habitat type scores. These habitat type scores are also summarized for each region in Tables 1, 2, 3, and 4. A graphical display of these habitat type scores is also provided in Figures 2, 3, 4, and 5.

TABLE 1. HABITAT TYPE SCORES FOR REGION 1 (Prudhoe Bay to Chandalar Shelf).

HABITAT TYPE NO.	NAME	NUMBER OF SPECIES	GRAND TOTAL UPLAND	GRAND TOTAL AQUATIC
1	SEDGE-GRASS TUNDRA (01-00)	54	272.0- 327.0	452.0- 523.0
2	SEDGE OR SEDGE-SHRUB TUSSOCK TUNDRA (02-01,02-02)	66	462.5- 552.5	597.5- 685.5
3	ALPINE TUNDRA (03-00)	39	403.5- 460.5	423.0- 483.0
4	MAT AND CUSHION TUNDRA (04-00)	43	261.0- 300.0	322.0- 368.0
5	SHRUB TUNDRA (05-00)	41	343.5- 391.5	408.0- 450.0
8	TALL SHRUB-RIPARIAN WILLOW OR MIX (07-01,07-02)	34		447.5- 487.5
10	LOW SHRUB-RIPARIAN WILLOW (09-01)	38		432.0- 480.0
11	LOW SHRUB-RIPARIAN MIX (09-02)	38		416.0- 469.0
12	MUD FLATS OR UNVEGETATED FLOODPLAIN (10-00,15-00)	27		130.0- 175.0
13	REVEGETATED SITES (11-00)	27	132.0- 187.0	165.0- 220.0
23	BARE GROUND (16-00)	16		79.5- 147.5
25	DISTURBED OR DEVELOPED AREAS (18-01 THRU 18-19)	16	67.5- 136.5	74.5- 145.5
30	WET TUNDRA (22-01)	45		394.0- 428.0
31	SEDGE-GRASS MARSH (22-02)	57		569.5- 616.5
32	BRACKISH SEDGE MARSH (22-03)	40		363.0- 392.0
33	POND OR LAKE 0-25% EMERGENT COVER (23-11,24-11)	38		345.0- 408.0
34	POND OR LAKE 25-75% EMERGENT COVER (23-12,24-12)	38		355.0- 419.0

TABLE 1 (CONTINUED). HABITAT TYPE SCORES FOR REGION 1.

HABITAT TYPE NO.	NAME	NUMBER OF SPECIES	GRAND TOTAL UPLAND	GRAND TOTAL AQUATIC
35	POND OR LAKE 75-100% EMERGENT COVER (23-13,24-13)	39		337.0- 382.0
36	POND OR LAKE - NO EMERGENT COVER (23-20,24-20)	32		244.0- 296.0
37	STREAM - BRAIDED, INCISED OR MEANDERING (25-01,25-02,25-03)	16		115.0- 175.0
38	STREAM - BEADED (25-04)	19		167.5- 210.5
39	STREAM - HIGH GRADIENT MOUNTAIN (25-05)	2		14.0- 19.0
40	RIVER - BRAIDED, INCISED OR MEANDERING (26-01,26-02,26-03)	19		126.5- 223.5

TABLE 2. HABITAT TYPE SCORES FOR REGION 2 (Chandalar Shelf to Finger Mountain).

HABITAT TYPE NO.	NAME	NUMBER OF SPECIES	GRAND TOTAL UPLAND	GRAND TOTAL AQUATIC
2	SEDGE OR SEDGE-SHRUB TUSSOCK TUNDRA (02-01,02-02)	73	508.0- 616.0	648.0- 738.0
3	ALPINE TUNDRA (03-00)	44	453.5- 516.5	458.0- 521.0
6	TALL SHRUB-UPLAND WILLOW OR MIX (06-01,06-02)	58	548.0- 641.0	626.0- 724.0
7	TALL SHRUB-UPLAND BURN (06-03)	53	541.5- 652.5	621.5- 723.5
8	TALL SHRUB-RIPARIAN WILLOW OR MIX (07-01,07-02)	69		811.5- 930.0
9	LOW SHRUB-UPLAND WILLOW OR MIX (08-01,08-02)	55	471.0- 555.5	534.5- 622.0
10	LOW SHRUB-RIPARIAN WILLOW (09-01)	67		683.5- 793.5
11	LOW SHRUB-RIPARIAN MIX (09-02)	64		640.5- 747.0
12	MUD FLATS OR UNVEGETATED FLOODPLAIN (10-00,15-00)	30		156.0- 215.0
13	REVEGETATED SITES (11-00)	38	195.0- 275.0	236.5- 312.5
14	CONIFER FOREST-OPEN (12-01)	63	565.5- 771.5	672.0- 884.0
15	CONIFER FOREST-CLOSED (12-02)	41	421.0- 541.5	489.0- 594.0
16	CONIFER FOREST-DWARF (12-03)	44	414.0- 506.0	466.0- 560.0
17	CONIFER FOREST-DWARF/SEDGE-SHRUB TUSSOCK TUNDRA (12-03/02-02)	56	562.0- 664.0	614.0- 707.0
19	DECIDUOUS FOREST-OPEN (13-01)	59	529.0- 680.0	656.5- 824.5
20	DECIDUOUS FOREST-CLOSED (13-02)	39	381.0- 493.0	446.0- 558.5
21	MIXED FOREST-OPEN (14-01)	66	637.5- 833.5	751.0- 965.0

TABLE 2 (CONTINUED). HABITAT TYPE SCORES FOR REGION 2.

HABITAT TYPE NO.	NAME	NUMBER OF SPECIES	GRAND TOTAL UPLAND	GRAND TOTAL AQUATIC
22	MIXED FOREST-CLOSED (14-02)	48	511.0- 656.0	568.5- 712.5
23	BARE GROUND (16-00)	20		90.0- 158.0
25	DISTURBED OR DEVELOPED AREAS (18-01 THRU 18-19)	25	107.5- 215.5	125.0- 233.0
26	FORESTED WETLAND-CONIFER (19-01)	59	559.0- 700.0	602.0- 759.0
27	MIXED SHRUB WETLAND (20-01)	53	486.0- 584.5	565.5- 679.0
28	MIXED SHRUB WETLAND/SEDGE-GRASS MARSH (20-01/22-02)	74		843.5- 993.0
31	SEDGE-GRASS MARSH (22-02)	64		661.5- 739.5
33	POND OR LAKE 0-25% EMERGENT COVER (23-11,24-11)	44		418.0- 519.0
34	POND OR LAKE 25-75% EMERGENT COVER (23-12,24-12)	44		420.0- 529.0
35	POND OR LAKE 75-100% EMERGENT COVER (23-13,24-13)	44		382.0- 491.0
36	POND OR LAKE - NO EMERGENT COVER (23-20,24-20)	39		308.0- 419.0
37	STREAM - BRAIDED, INCISED OR MEANDERING (25-01,25-02,25-03)	29		195.0- 325.0
39	STREAM - HIGH GRADIENT MOUNTAIN (25-05)	8		85.0- 108.0
40	RIVER - BRAIDED, INCISED OR MEANDERING (26-01,26-02,26-03)	33		224.0- 385.0

TABLE 3. HABITAT TYPE SCORES FOR REGION 3 (Finger Mountain to the Fairbanks-North Star Borough boundary).

HABITAT TYPE NO.	NAME	NUMBER OF SPECIES	GRAND TOTAL UPLAND	GRAND TOTAL AQUATIC
2	SEDGE OR SEDGE-SHRUB TUSSOCK TUNDRA (02-01,02-02)	68	449.0- 551.0	600.0- 683.0
3	ALPINE TUNDRA (03-00)	38	406.5- 466.5	412.5- 470.5
6	TALL SHRUB-UPLAND WILLOW OR MIX (06-01,06-02)	66	617.0- 734.0	715.0- 835.0
7	TALL SHRUB-UPLAND BURN (06-03)	62	626.5- 763.5	723.5- 848.5
8	TALL SHRUB-RIPARIAN WILLOW OR MIX (07-01,07-02)	77		897.5-1033.5
9	LOW SHRUB-UPLAND WILLOW OR MIX (08-01,08-02)	57	465.0- 546.5	543.5- 626.0
10	LOW SHRUB-RIPARIAN WILLOW (09-01)	71		706.5- 817.5
12	MUD FLATS OR UNVEGETATED FLOODPLAIN (10-00,15-00)	30		158.0- 216.0
13	REVEGETATED SITES (11-00)	41	202.5- 283.5	243.0- 325.0
14	CONIFER FOREST-OPEN (12-01)	80	721.0- 978.0	851.0-1122.5
15	CONIFER FOREST-CLOSED (12-02)	50	527.0- 659.5	603.0- 731.0
16	CONIFER FOREST-DWARF (12-03)	49	448.5- 541.5	522.0- 618.0
17	CONIFER FOREST-DWARF/SEDGE-SHRUB TUSSOCK TUNDRA (12-03/02-02)	61	593.0- 696.0	672.0- 767.0
18	CONIFER FOREST-BURNED (12-04)	27	247.5- 329.5	273.0- 355.0
19	DECIDUOUS FOREST-OPEN (13-01)	73	667.0- 847.0	810.5-1019.5
20	DECIDUOUS FOREST-CLOSED (13-02)	47	460.0- 590.0	534.0- 671.5
21	MIXED FOREST-OPEN (14-01)	83	827.0-1061.0	964.0-1218.0

TABLE 3 (CONTINUED). HABITAT TYPE SCORES FOR REGION 3.

HABITAT TYPE NO.	NAME	NUMBER OF SPECIES	GRAND TOTAL UPLAND	GRAND TOTAL AQUATIC
22	MIXED FOREST-CLOSED (14-02)	60	659.0- 826.0	725.5- 900.5
23	BARE GROUND (16-00)	20		83.0- 139.0
24	AGRICULTURAL LAND (17-00)	45	303.5- 401.5	344.0- 446.5
25	DISTURBED OR DEVELOPED AREAS (18-01 THRU 18-19)	29	143.5- 257.5	167.0- 277.0
26	FORESTED WETLAND-CONIFER (19-01)	68	635.0- 801.0	684.0- 870.0
27	MIXED SHRUB WETLAND (20-01)	55	509.0- 609.5	590.5- 708.0
28	MIXED SHRUB WETLAND/SEDGE-GRASS MARSH (20-01/22-02)	83		948.5-1105.0
29	MOSS BOG (21-00)	35	225.0- 253.0	278.5- 314.5
31	SEDGE-GRASS MARSH (22-02)	66		691.5- 776.5
33	POND OR LAKE 0-25% EMERGENT COVER (23-11,24-11)	49		465.0- 576.0
34	POND OR LAKE 25-75% EMERGENT COVER (23-12,24-12)	49		463.0- 584.0
3	POND OR LAKE 75-100% EMERGENT COVER (23-13,24-13)	48		412.0- 531.0
36	POND OR LAKE - NO EMERGENT COVER (23-20,24-20)	44		338.0- 462.0
37	STREAM - BRAIDED, INCISED OR MEANDERING (25-01,25-02,25-03)	34		223.0- 372.0
39	STREAM - HIGH GRADIENT MOUNTAIN (25-05)	9		99.0- 123.0
40	RIVER - BRAIDED, INCISED OR MEANDERING (26-01,26-02,26-03)	39		252.0- 447.0

TABLE 4. HABITAT TYPE SCORES FOR REGION 4 (Fairbanks-North Star Borough boundary to the Canadian border).

HABITAT TYPE NO.	NAME	NUMBER OF SPECIES	GRAND TOTAL UPLAND	GRAND TOTAL AQUATIC
2	SEDGE OR SEDGE-SHRUB TUSSOCK TUNDRA (02-01,02-02)	67	438.0- 530.0	581.0- 665.0
3	ALPINE TUNDRA (03-00)	39	434.5- 487.5	444.5- 495.5
6	TALL SHRUB-UPLAND WILLOW OR MIX (06-01,06-02)	67	625.0- 748.0	720.0- 843.0
7	TALL SHRUB-UPLAND BURN (06-03)	63	645.5- 787.5	736.5- 867.5
8	TALL SHRUB-RIPARIAN WILLOW OR MIX (07-01,07-02)	80		942.5-1083.5
9	LOW SHRUB-UPLAND WILLOW OR MIX (08-01,08-02)	59	484.0- 575.5	561.5- 655.0
10	LOW SHRUB-RIPARIAN WILLOW (09-01)	74		744.0- 874.0
12	MUD FLATS OR UNVEGETATED FLOODPLAIN (10-00,15-00)	31		170.0- 234.0
13	REVEGETATED SITES (11-00)	43	218.5- 300.5	258.5- 344.5
14	CONIFER FOREST-OPEN (12-01)	83	752.0-1026.0	882.0-1170.5
15	CONIFER FOREST-CLOSED (12-02)	51	541.0- 677.5	619.0- 749.0
16	CONIFER FOREST-DWARF (12-03)	51	468.5- 566.5	544.0- 643.0
17	CONIFER FOREST-DWARF/SEDGE-SHRUB TUSSOCK TUNDRA (12-03/02-02)	62	598.5- 705.5	679.0- 777.0
18	CONIFER FOREST-BURNED (12-04)	30	287.5- 372.5	314.0- 399.0
19	DECIDUOUS FOREST-OPEN (13-01)	76	695.0- 880.0	838.5-1054.5
20	DECIDUOUS FOREST-CLOSED (13-02)	48	478.0- 608.0	550.0- 686.5
21	MIXED FOREST-OPEN (14-01)	87	870.0-1114.0	1005.0-1269.0

TABLE 4 (CONTINUED). HABITAT TYPE SCORES FOR REGION 4.

HABITAT TYPE NO.	NAME	NUMBER OF SPECIES	GRAND TOTAL UPLAND	GRAND TOTAL AQUATIC
22	MIXED FOREST-CLOSED (14-02)	62	692.5- 862.5	758.5- 936.5
23	BARE GROUND (16-00)	21		88.0- 149.0
24	AGRICULTURAL LAND (17-00)	47	318.5- 420.5	357.0- 463.5
25	DISTURBED OR DEVELOPED AREAS (18-01 THRU 18-19)	30	143.5- 264.5	174.0- 284.0
26	FORESTED WETLAND-CONIFER (19-0[illegible])	69	649.0- 818.0	698.0- 887.0
27	MIXED SHRUB WETLAND (20-01)	56	524.0- 624.0	605.5- 723.0
28	MIXED SHRUB WETLAND/SEDGE-GRASS MARSH (20-01/22-02)	85		968.5-1125.0
31	SEDGE-GRASS MARSH (22-02)	66		688.5- 773.5
33	POND OR LAKE 0-25% EMERGENT COVER (23-11,24-11)	49		461.0- 578.0
34	POND OR LAKE 25-75% EMERGENT COVER (23-12,24-12)	49		461.0- 582.0
35	POND OR LAKE 75-100% EMERGENT COVER (23-13,24-13)	48		404.5- 523.5
36	POND OR LAKE - NO EMERGENT COVER (23-20,24-20)	44		337.0- 461.0
37	STREAM - BRAIDED, INCISED OR MEANDERING (25-01,25-02,25-03)	34		221.0- 370.0
39	STREAM - HIGH GRADIENT MOUNTAIN (25-05)	9		99.0- 123.0
40	RIVER - BRAIDED, INCISED OR MEANDERING (26-01,26-02,26-03)	40		262.0- 463.0

Figure 2. Graphical display of habitat type scores for Region 1. The vertical line represents the range of possible values due to variability within the habitat type. U = Upland and A = Aquatic-related.

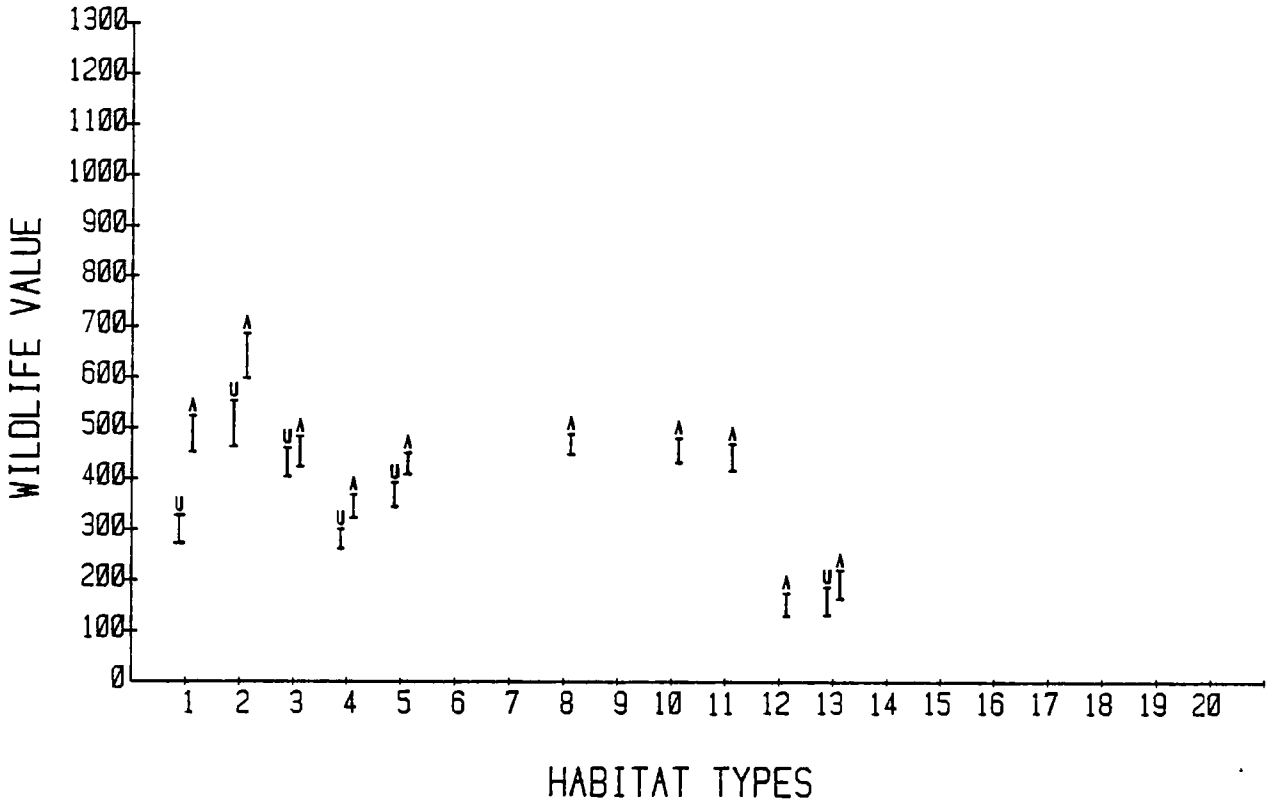

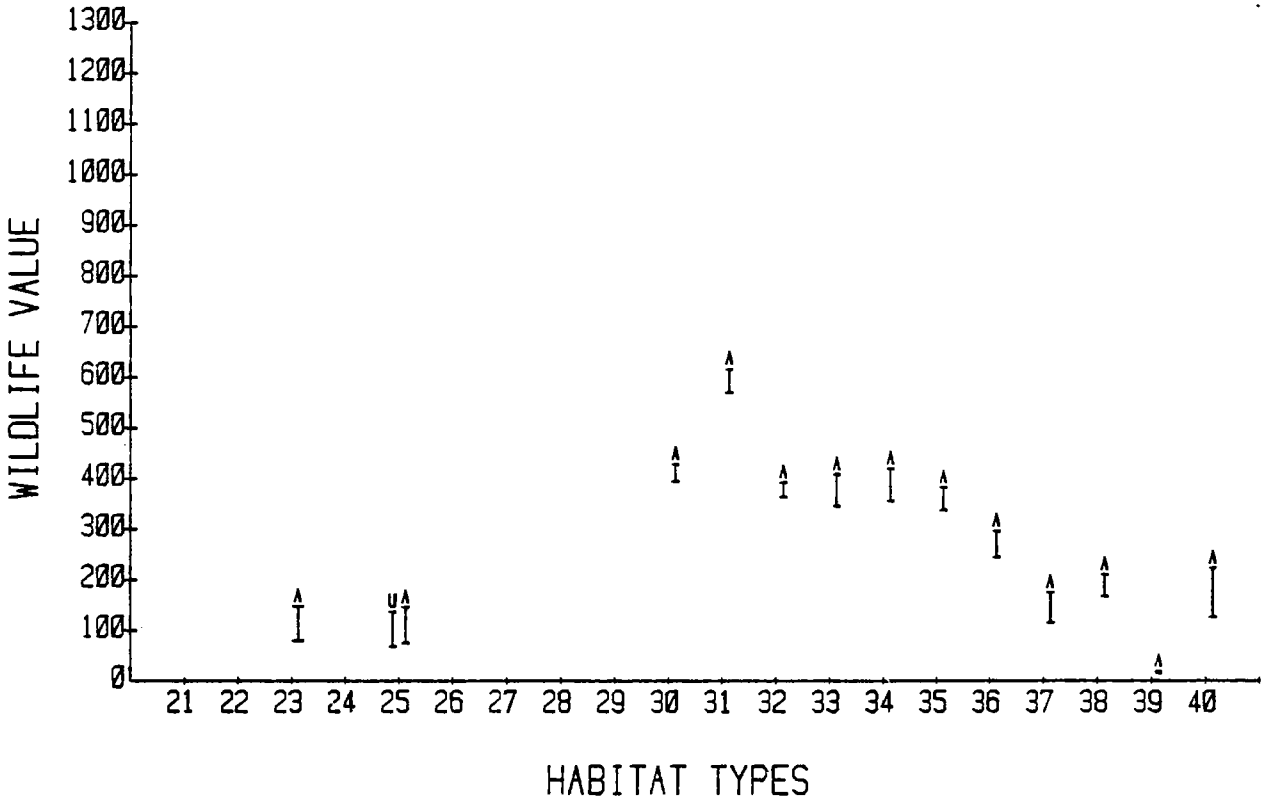

Figure 3. Graphical display of habitat type scores for Region 2. The vertical line represents the range of possible values due to variability within the habitat type. U = Upland and A = Aquatic-related.

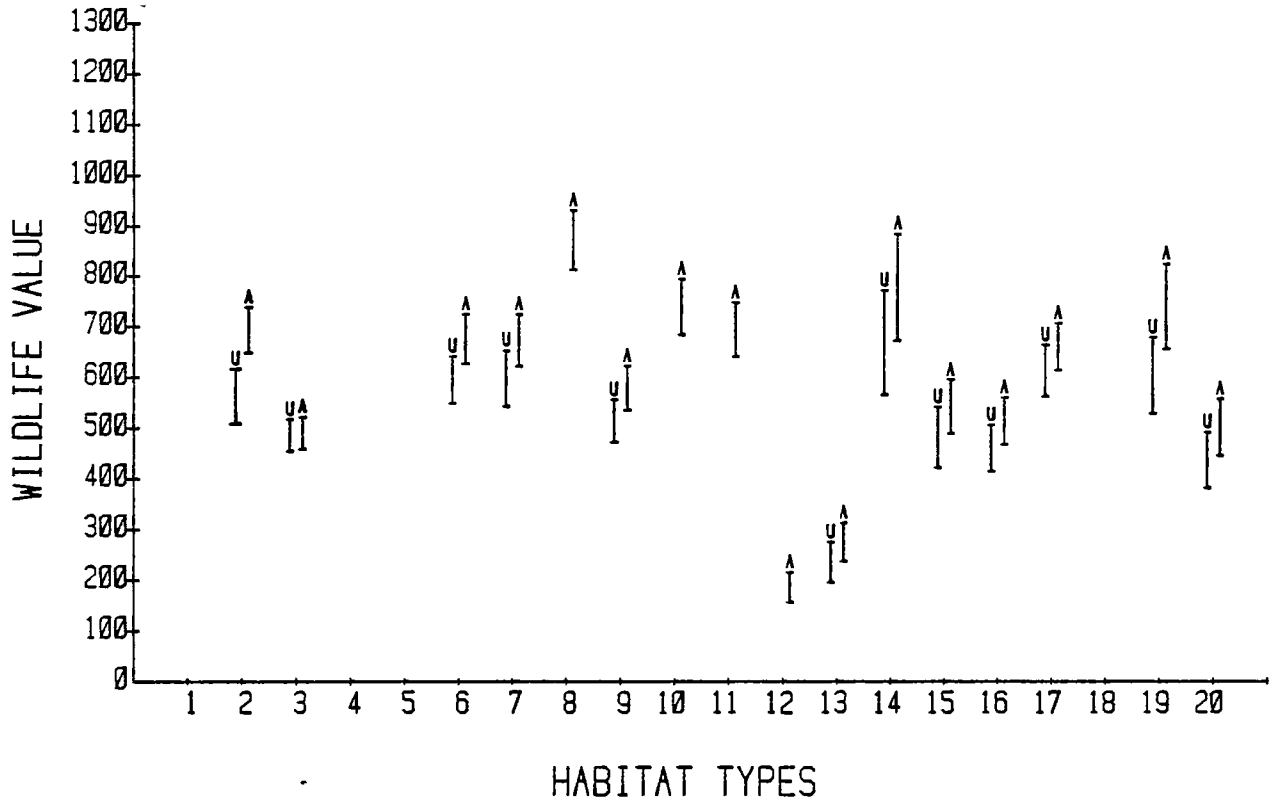

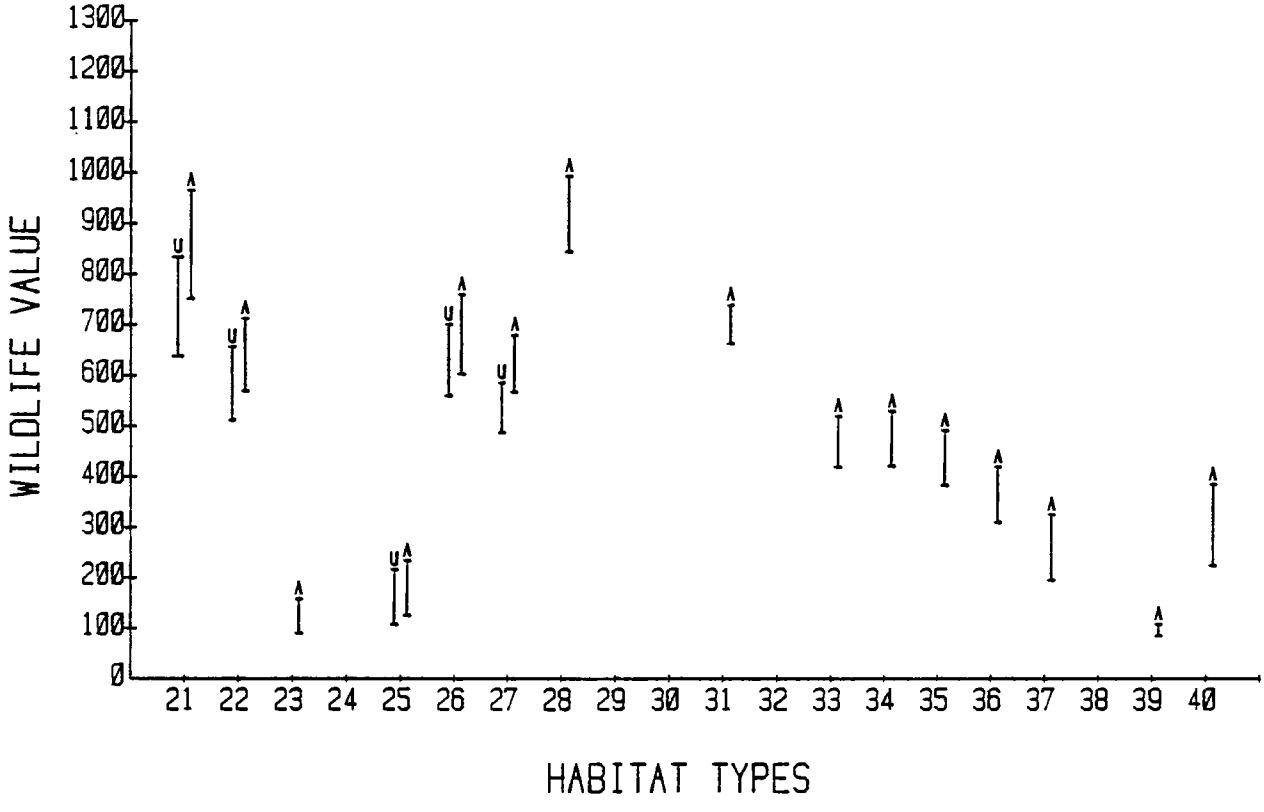

Figure 4. Graphical display of habitat type scores for Region 3. The vertical line represents the range of possible values due to variability within the habitat type. U = Upland and A = Aquatic-related.

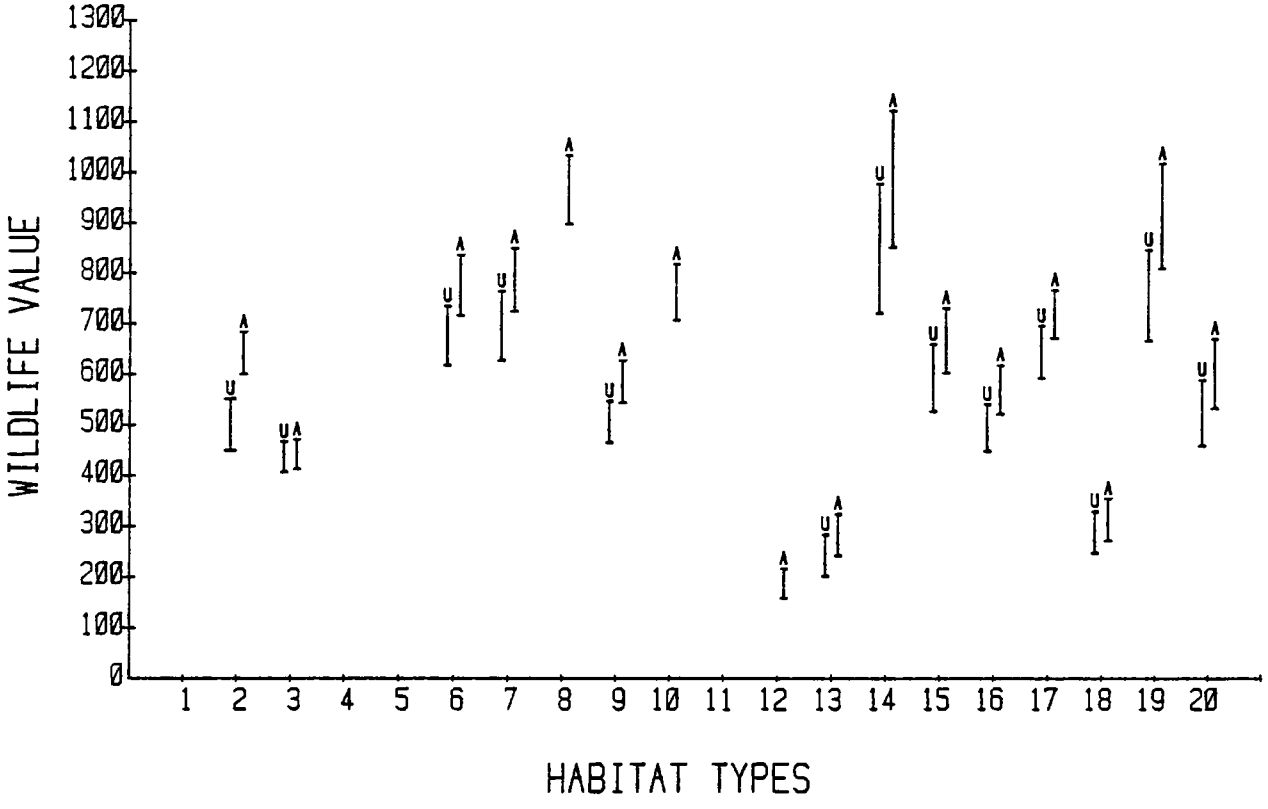

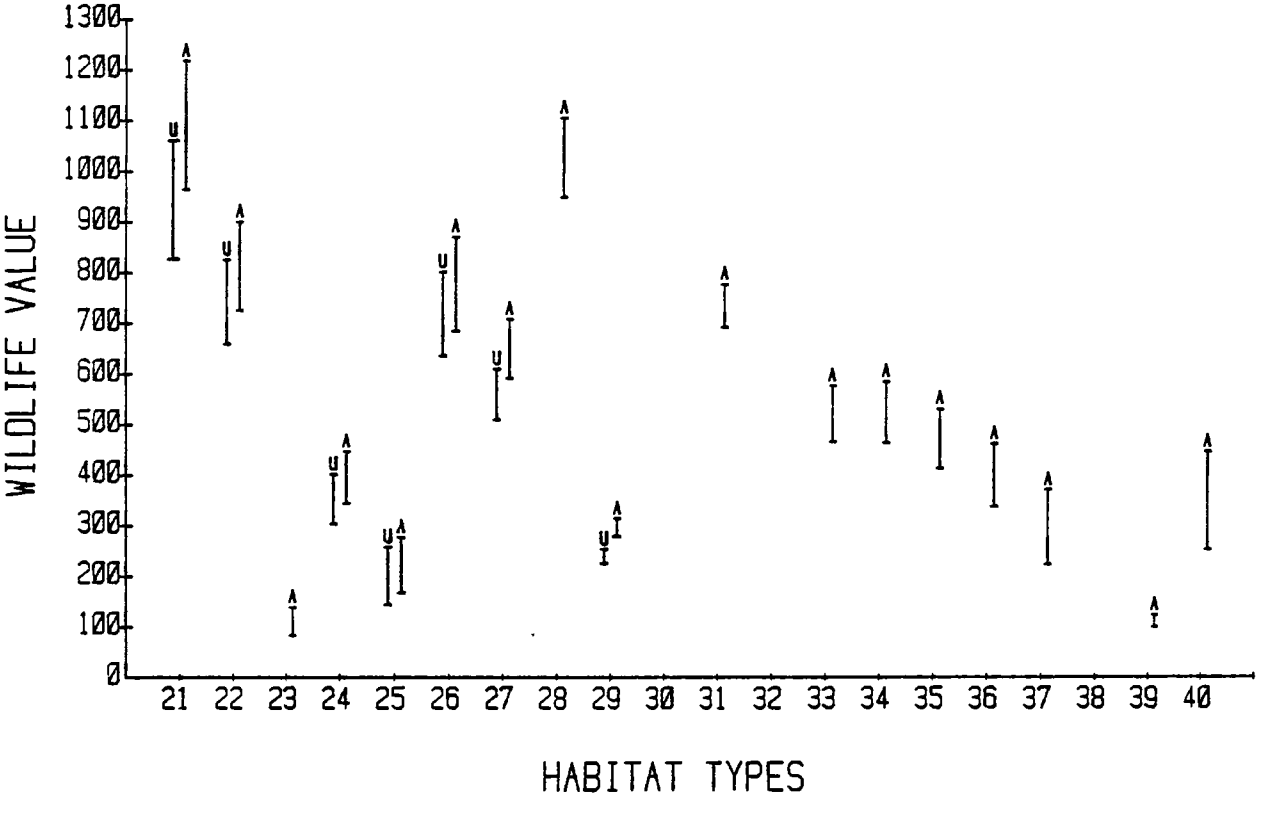

Figure 5. Graphical display of habitat type scores for Region 4. The vertical line represents the range of possible values due to variability within the habitat type. U = Upland and A = Aquatic-related.

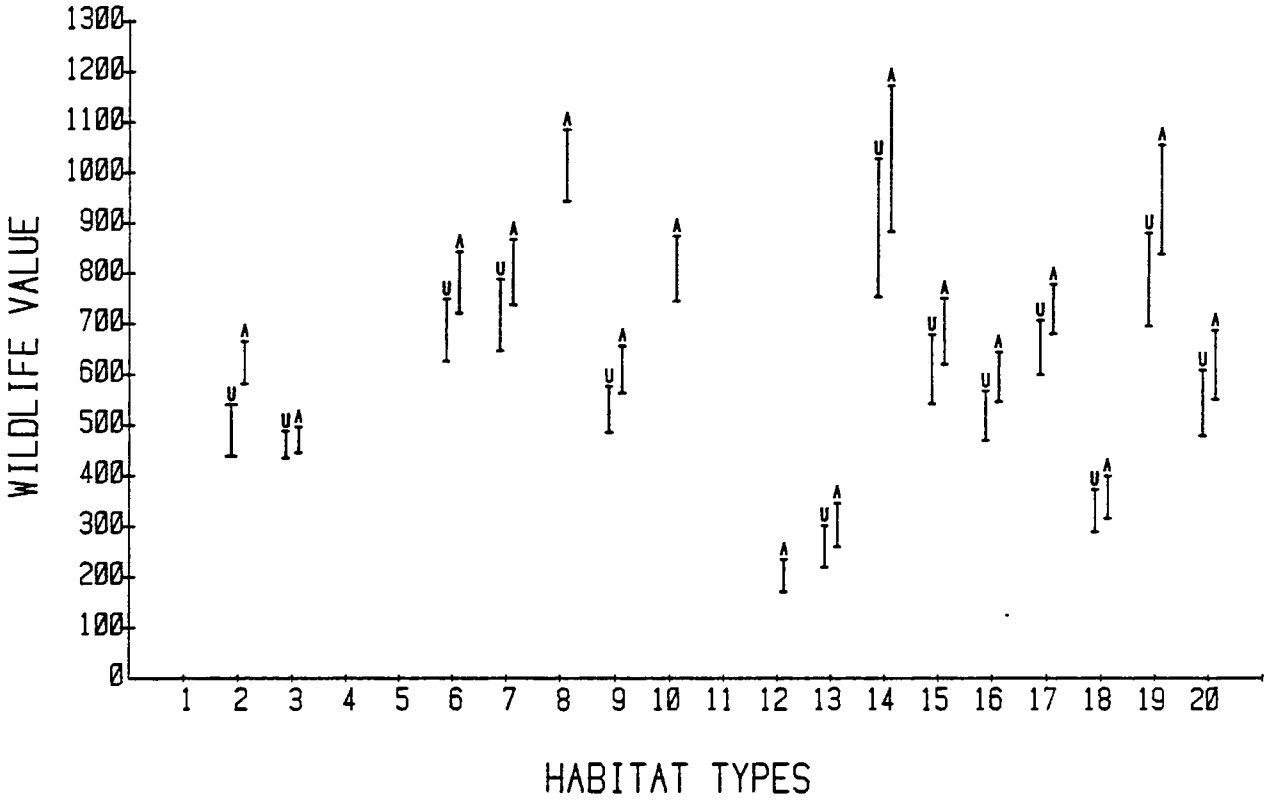

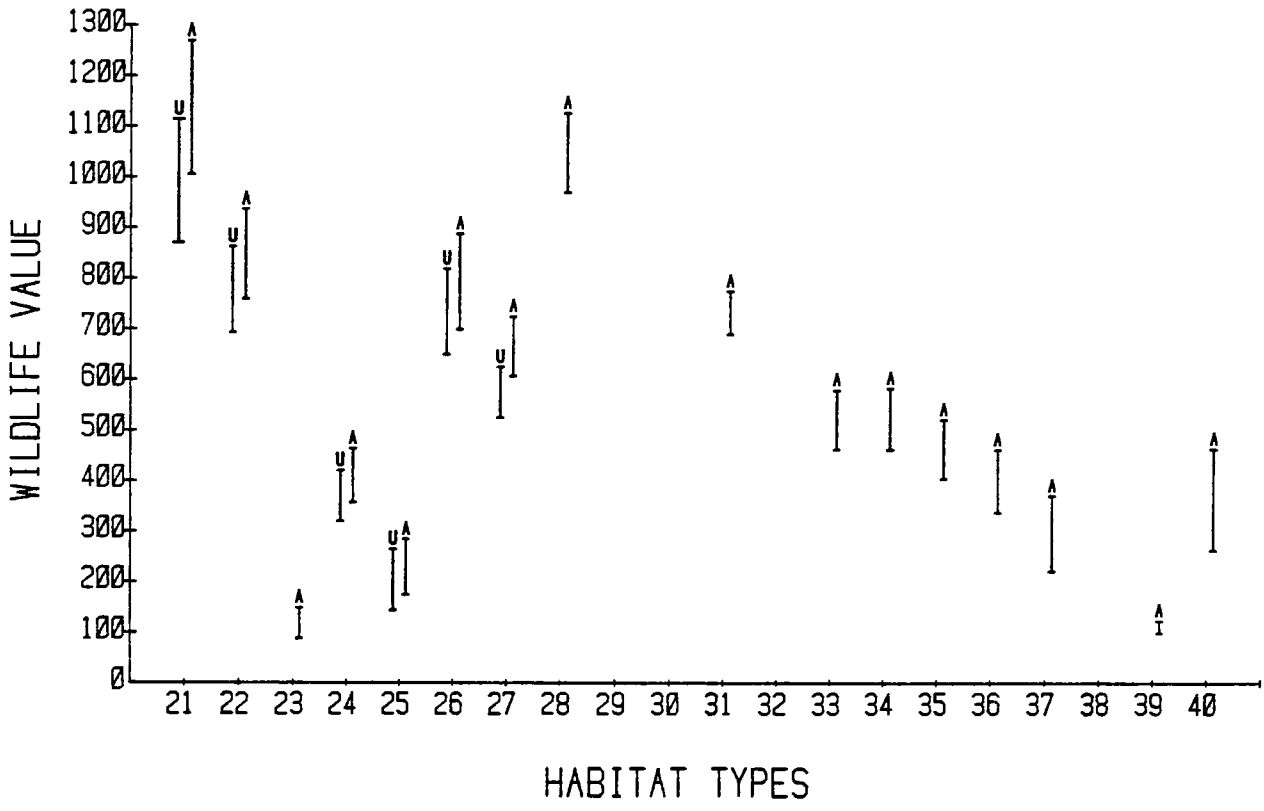

One observation from these results is that scores for all habitat types increase as the regions progress southward, i.e. the habitat types always have a higher score in a higher numbered region. This is undoubtably due in large part to the well-known phenomenon of increasing number of species with decreasing latitude. This observation tends to reinforce the decision to divide the study area into regions, i.e. it would probably have been inappropriate to compare the numerical scores of habitat types from the North Slope to those of the Interior.

The results also appear to indicate that a considerable amount of difference exists between habitat type scores within each region. This observation was tested using the Kruskal-Wallis One-Way Layout, a nonparametric test for comparing samples from two or more populations to determine if the populations are different from each other (Hollander and Wolfe 1973). The samples, in this case, are the low and high values in the range for each habitat type score. In all four regions, the Kruskal-Wallis test easily rejected the null hypothesis that the habitat types are not significantly different with respect to wildlife values ($P < 0.01$).

There is also some indication of grouping or clustering of habitat type scores within each region. This is somewhat apparent from the horizontal alignment of habitat type scores in Figures 2, 3, 4, and 5. This observation was tested using a clustering algorithm which employed a distance function. For each region, the algorithm incremented by tens through the wildlife value scale starting with zero. At each increment, the algorithm counted how many of the habitat type scores (the mid-point of the range) fell within a narrow band on either side of the increment. The width of the band was adjusted for each region to accentuate the clustering, but, in general, was about one-tenth the absolute distance from the lowest to the highest score. Figure 6 shows the result of the cluster analysis for Region 1.

Figure 6. Result of cluster analysis for Region 1. The peaks indicate clustering of habitat type scores around points on the wildlife value scale, and the valleys show the natural dividing points between groups and sub-groups.

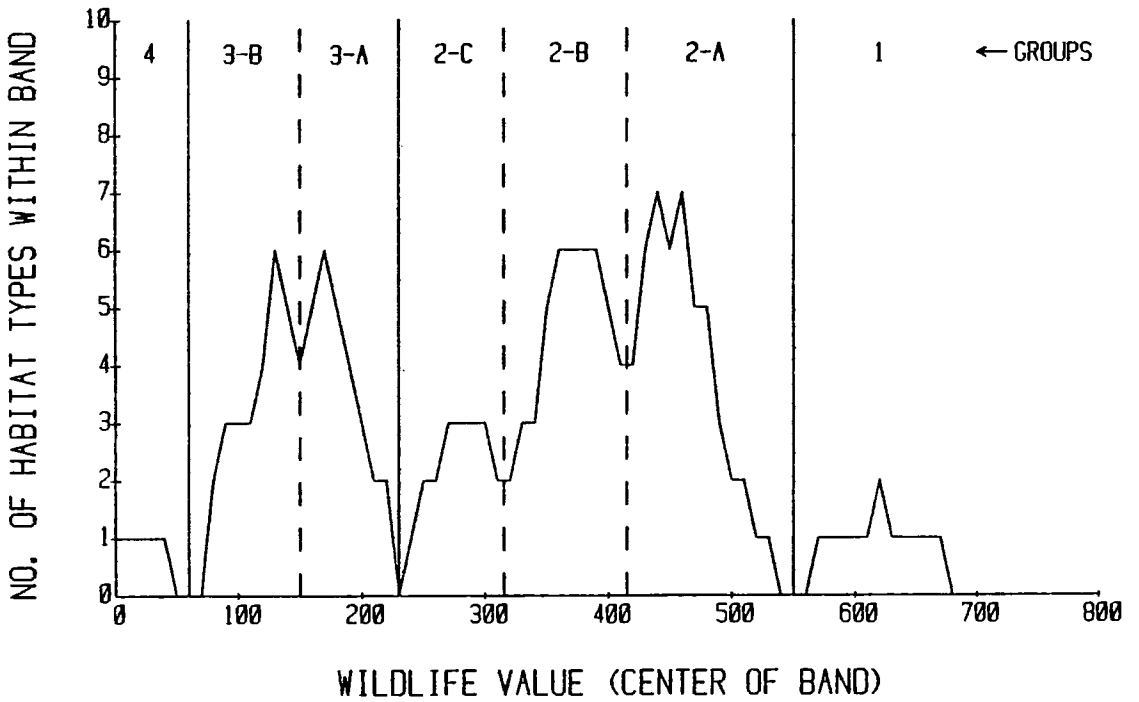

The analysis confirms mathematically that some degree of clustering exists in all four regions and shows the natural dividing points between groups and sub-groups. Figures 7, 8, 9, and 10 show the group and sub-group divisions superimposed on the graphical display of habitat type scores for each region. Tables 5, 6, 7, and 8 provide a listing of habitat types by group and sub-group for each region. It should be noted that, in several cases, the full range of a habitat type score may overlap into an adjacent group or sub-group. This implies that the group affiliation of a habitat type may change depending on the site conditions. For purposes of this study, a habitat type was considered to be in a group or sub-group if the major portion of its range fell within the group boundries. It should also be noted that the analysis does not imply an intrinsic relationship between habitat types occurring in a common group. Rather, the group and sub-group affiliations provide a convenient ranking system for the habitat types which may be more appropriate for planning purposes since the scale of numbers used in the scoring system is arbitrary. The habitat type groupings also provide a means of comparison between regions since, as has been mentioned previously, the magnitude of the scores varies considerably from region to region.

One analysis that was not performed, but would probably be meaningful, is an examination of the habitat type values on a season by season basis using the same procedures described above for the overall habitat type scores. This analysis would probably show that some habitats are more important during one season while others may be more important during another. For instance, a cursory examination of the ratings in Appendix B appears to indicate that the value of some wetland types is at a peak during the growing season but drops off considerably during the winter, whereas certain forest types maintain much of their value through the winter. This analysis, however, is beyond the scope of the present study.

Figure 7. Group and sub-group divisions superimposed on graphical display of habitat type scores for Region 1.

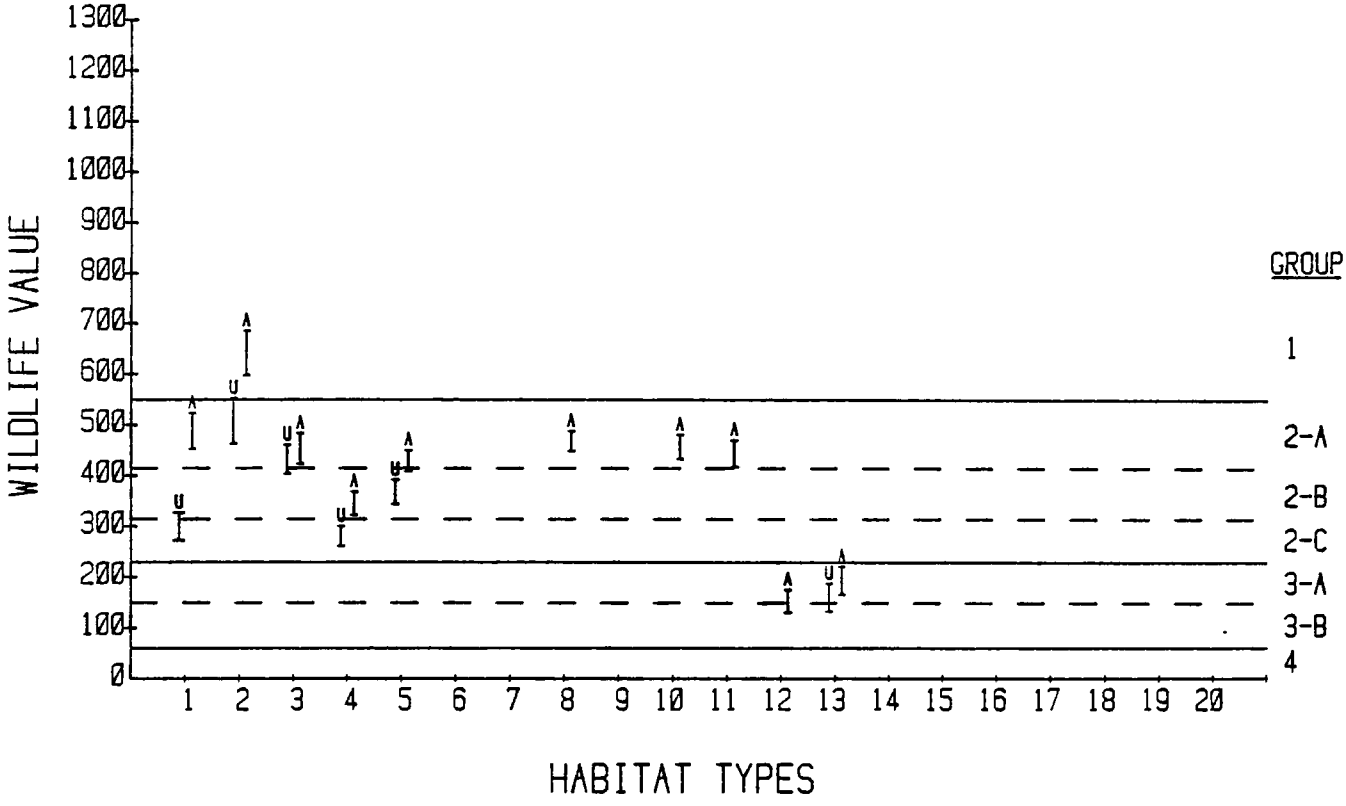

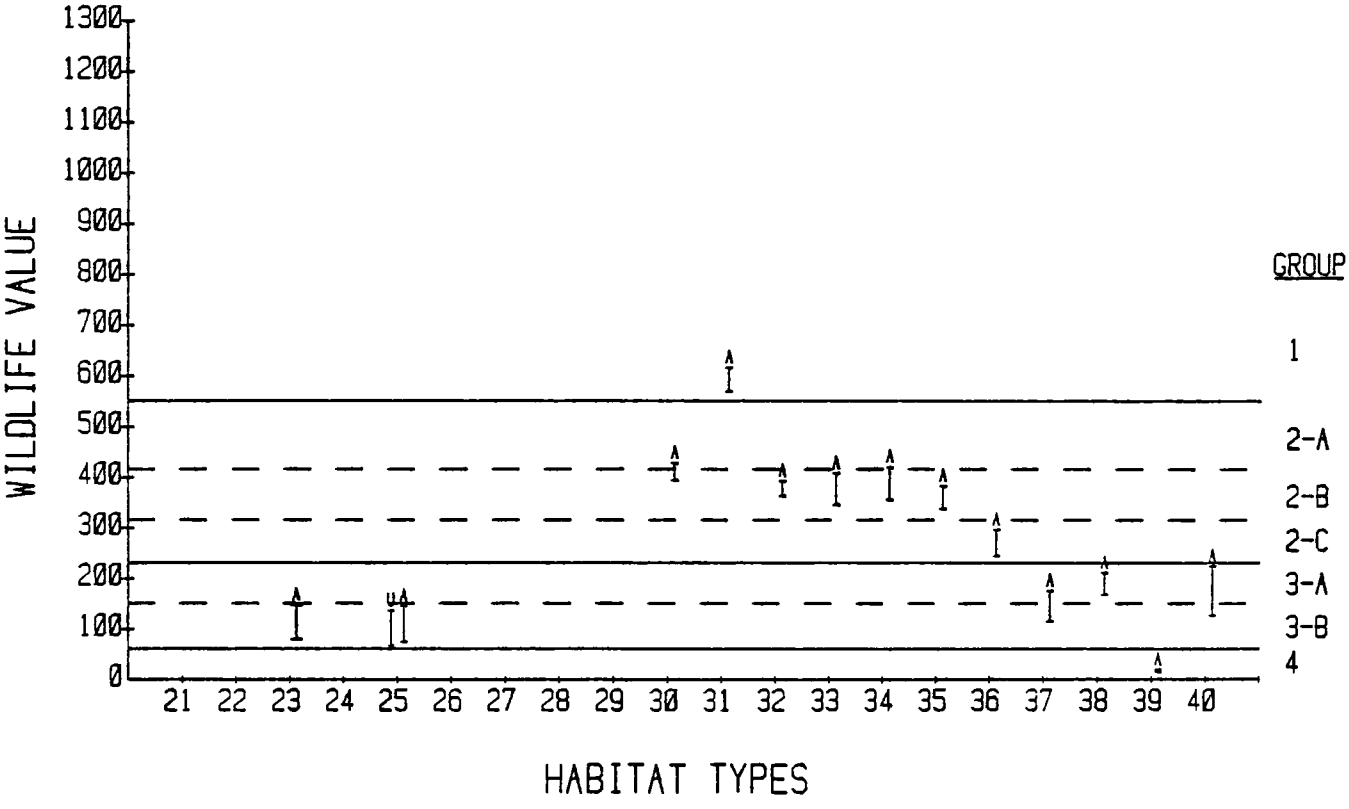

Figure 8. Group and sub-group divisions superimposed on graphical display of habitat type scores for Region 2.

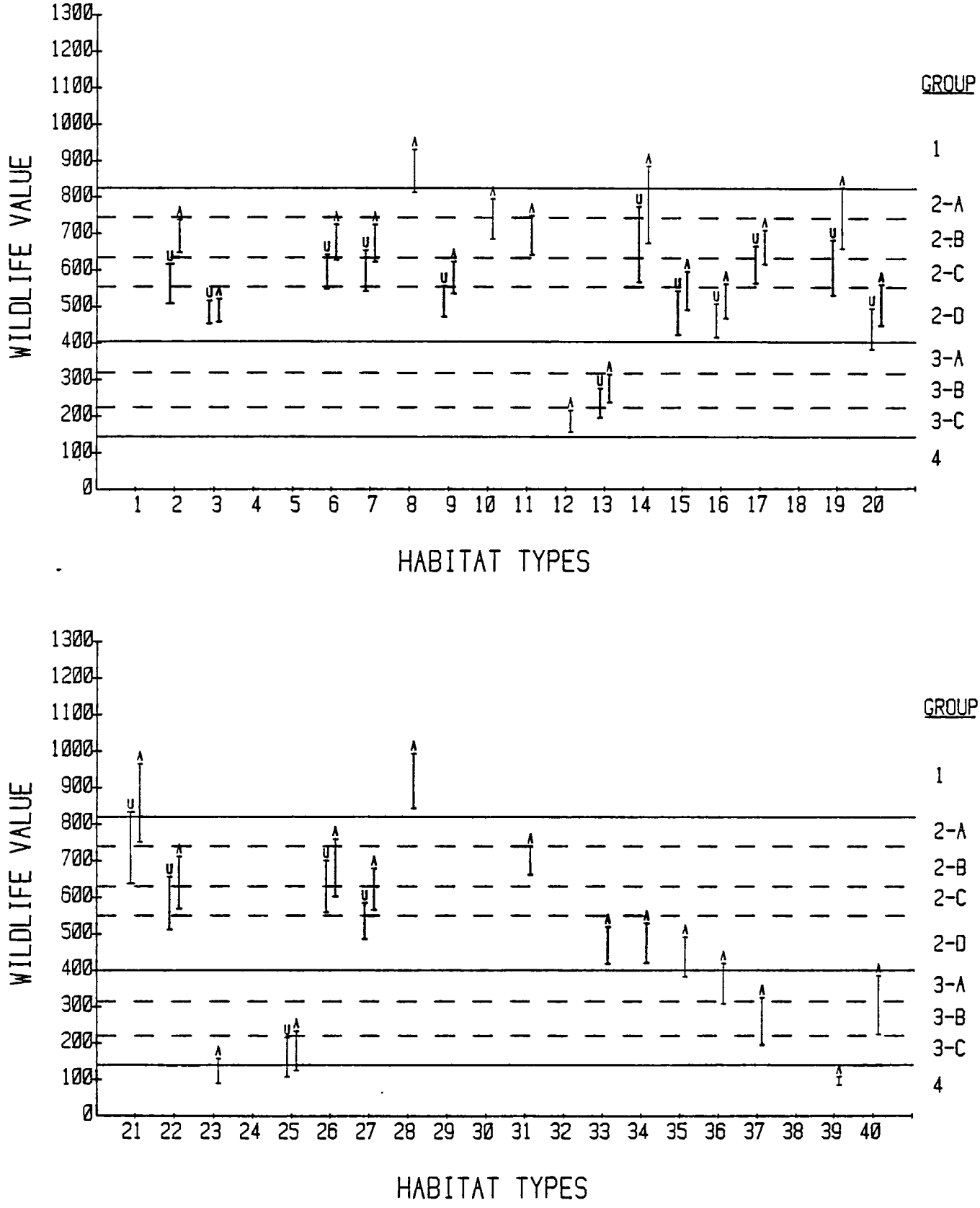

Figure 9. Group and sub-group divisions superimposed on graphical display of habitat type scores for Region 3.

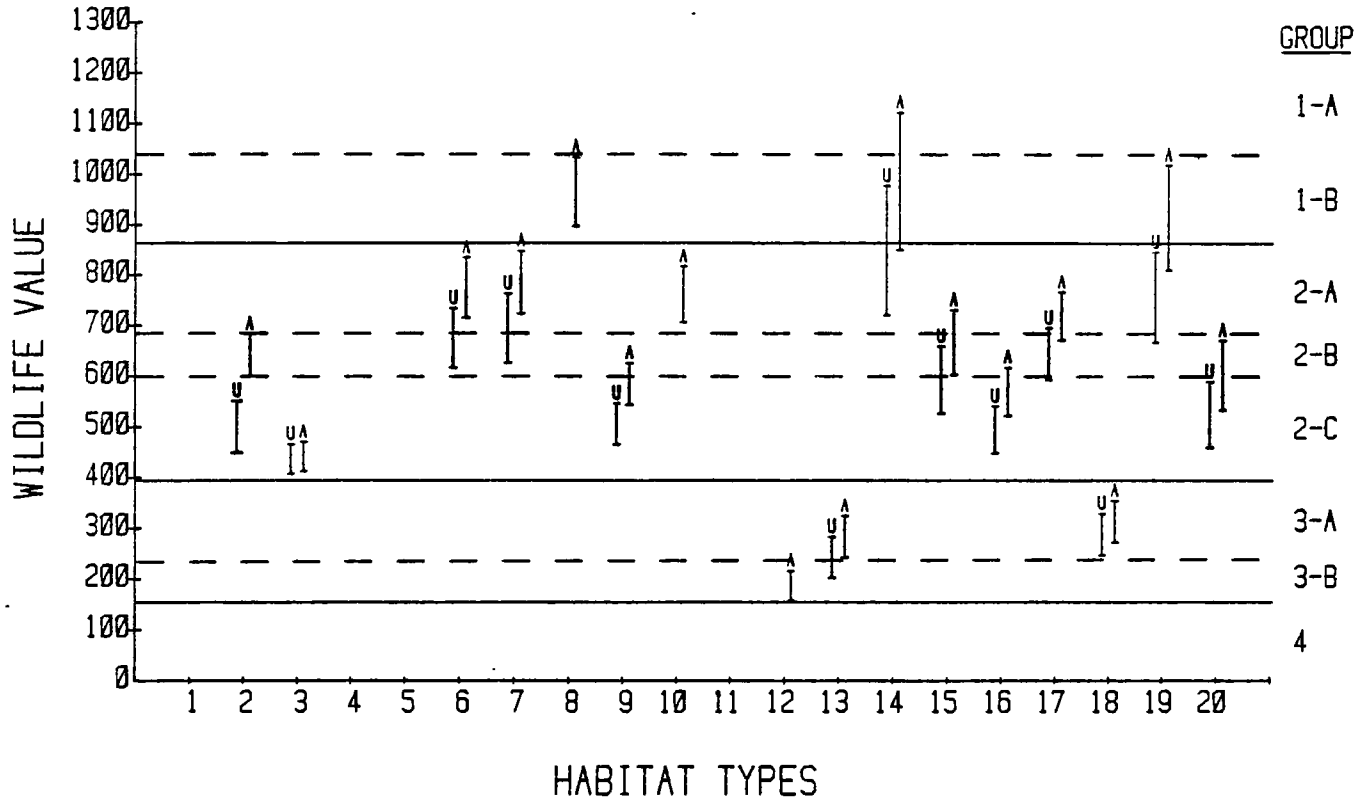

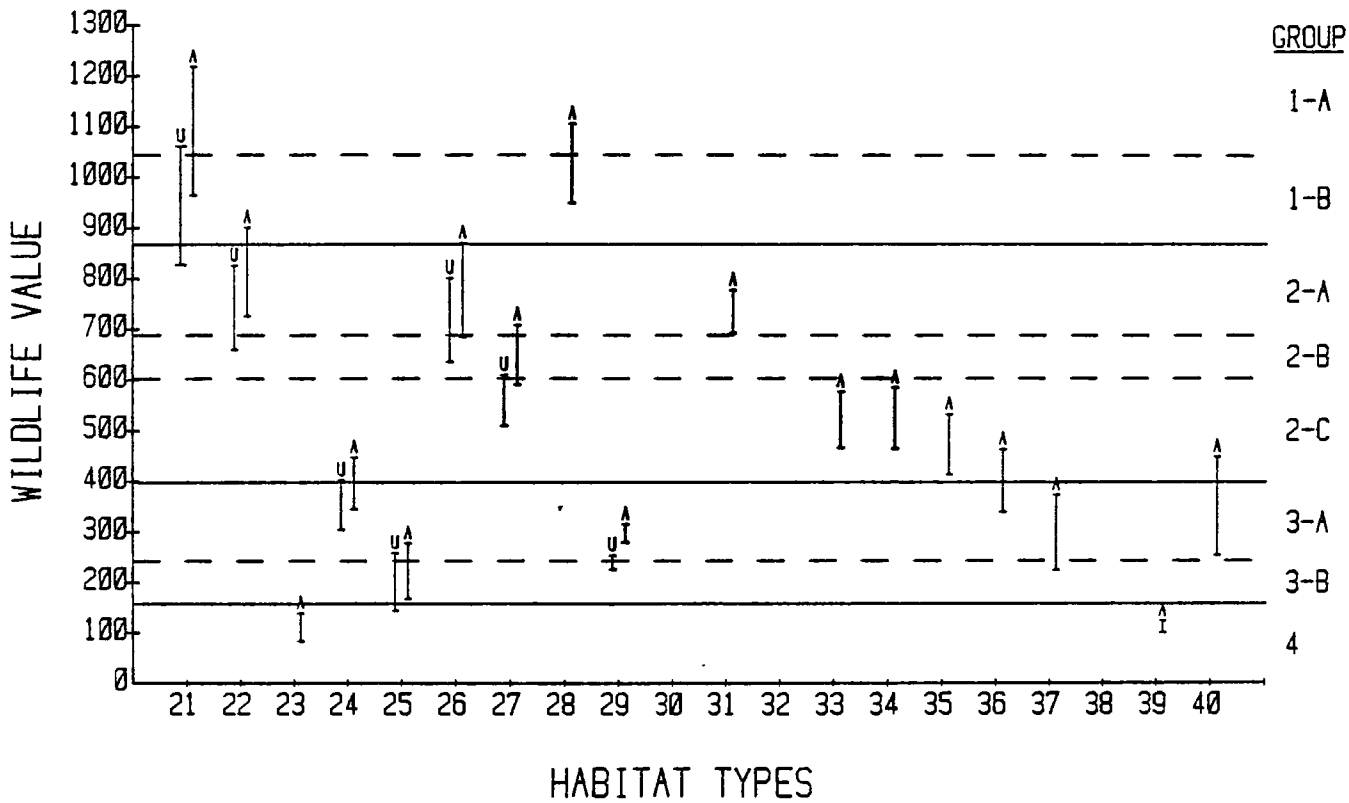

Figure 10. Group and sub-group divisions superimposed on graphical display of habitat type scores for Region 4.

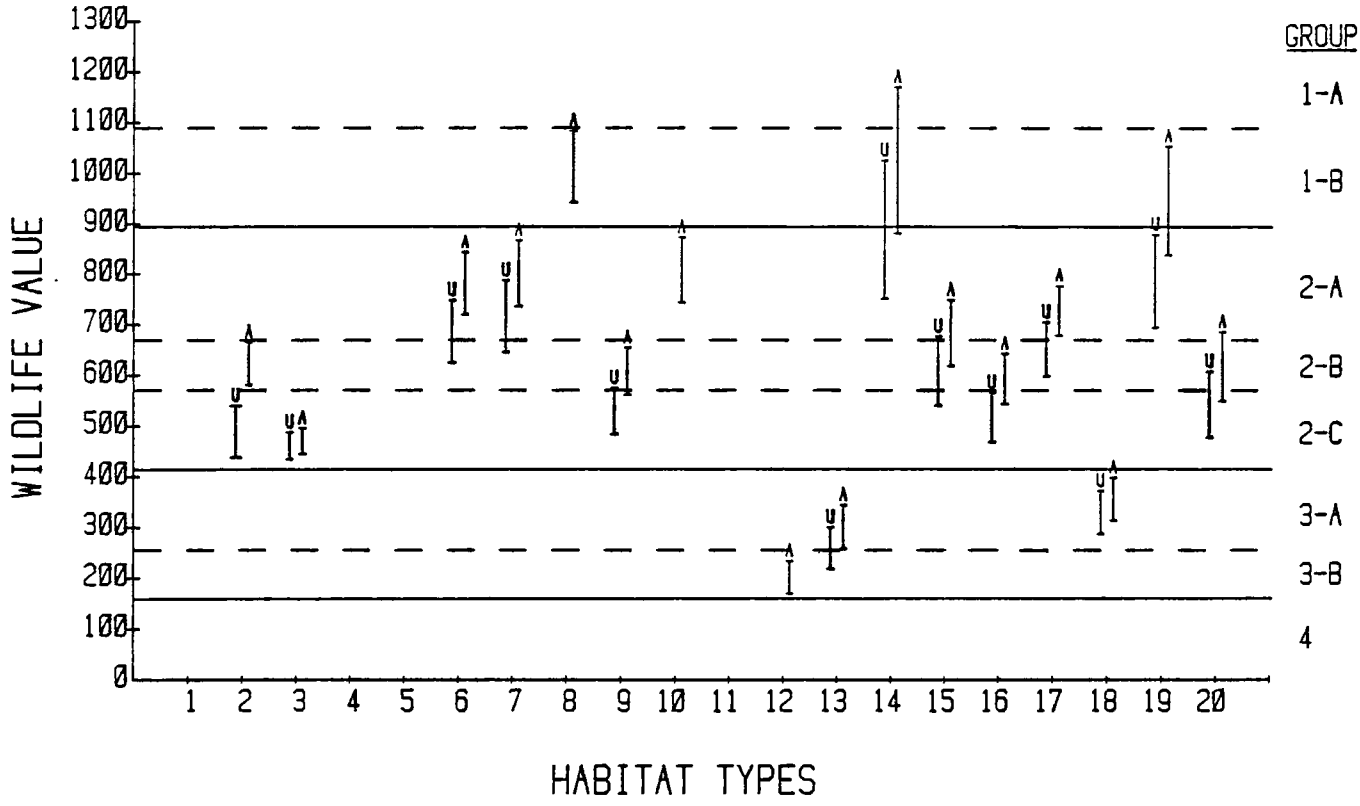

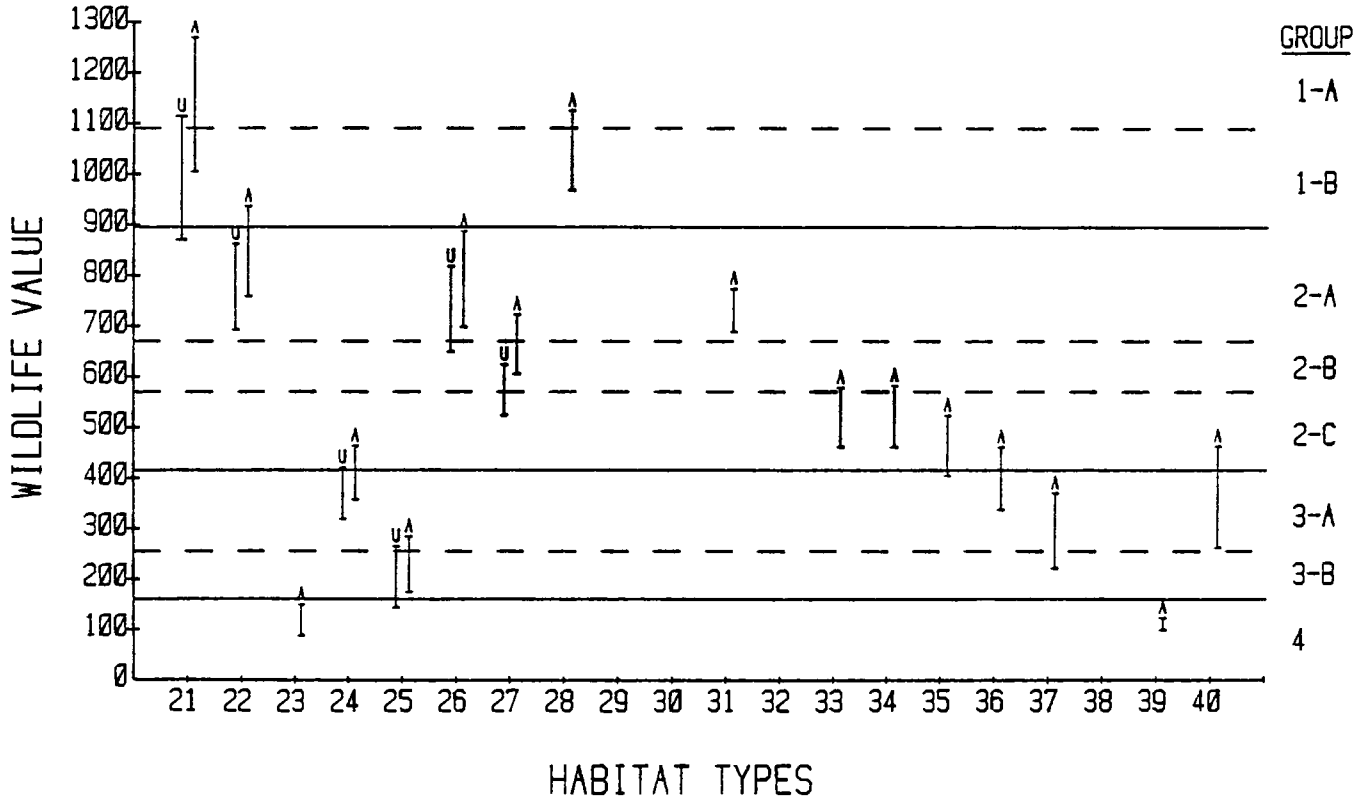

TABLE 5. HABITAT TYPES LISTED BY GROUP AND SUB-GROUP FOR REGION 1.

GROUP 1

2(A)	SEDGE OR SEDGE-SHRUB TUSSOCK TUNDRA	(02-01,02-02)
31(A)	SEDGE-GRASS MARSH	(22-02)

GROUP 2-A

1(A)	SEDGE-GRASS TUNDRA	(01-00)
2(U)	SEDGE OR SEDGE-SHRUB TUSSOCK TUNDRA	(02-01,02-02)
3(U)	ALPINE TUNDRA	(03-00)
3(A)	ALPINE TUNDRA	(03-00)
5(A)	SHRUB TUNDRA	(05-00)
8(A)	TALL SHRUB-RIPARIAN WILLOW OR MIX	(07-01,07-02)
10(A)	LOW SHRUB-RIPARIAN WILLOW	(09-01)
11(A)	LOW SHRUB-RIPARIAN MIX	(09-02)

GROUP 2-B

4(A)	MAT AND CUSHION TUNDRA	(04-00)
5(U)	SHRUB TUNDRA	(05-00)
30(A)	WET TUNDRA	(22-01)
32(A)	BRACKISH SEDGE MARSH	(22-03)
33(A)	POND OR LAKE 0-25% EMERGENT COVER	(23-11,24-11)
34(A)	POND OR LAKE 25-75% EMERGENT COVER	(23-12,24-12)
35(A)	POND OR LAKE 75-100% EMERGENT COVER	(23-13,24-13)

GROUP 2-C

1(U)	SEDGE-GRASS TUNDRA	(01-00)
4(U)	MAT AND CUSHION TUNDRA	(04-00)
36(A)	POND OR LAKE - NO EMERGENT COVER	(23-20,24-20)

GROUP 3-A

12(A)	MUD FLATS OR UNVEGETATED FLOODPLAIN	(10-00,15-00)
13(U)	REVEGETATED SITES	(11-00)
13(A)	REVEGETATED SITES	(11-00)
38(A)	STREAM - BEADED	(25-04)
40(A)	RIVER - BRAIDED, INCISED OR MEANDERING	(26-01,26-02,26-03)

GROUP 3-B

23(A)	BARE GROUND	(16-00)
25(U)	DISTURBED OR DEVELOPED AREAS	(18-01 THRU 18-19)
25(A)	DISTURBED OR DEVELOPED AREAS	(18-01 THRU 18-19)
37(A)	STREAM - BRAIDED, INCISED OR MEANDERING	(25-01,25-02,25-03)

GROUP 4

39(A)	STREAM - HIGH GRADIENT MOUNTAIN	(25-05)

TABLE 6. HABITAT TYPES LISTED BY GROUP AND SUB-GROUP FOR REGION 2.

GROUP 1

8(A)	TALL SHRUB-RIPARIAN WILLOW OR MIX	(07-01,07-02)
21(A)	MIXED FOREST-OPEN	(14-01)
28(A)	MIXED SHRUB WETLAND/SEDGE-GRASS MARSH	(20-01/22-01)

GROUP 2-A

14(A)	CONIFER FOREST-OPEN	(12-01)
19(A)	DECIDUOUS FOREST-OPEN	(13-02)

GROUP 2-B

2(A)	SEDGE OR SEDGE-SHRUB TUSSOCK TUNDRA	(02-01,02-02)
6(A)	TALL SHRUB-UPLAND WILLOW OR MIX	(06-01,06-02)
7(A)	TALL SHRUB-UPLAND BURN	(06-03)
10(A)	LOW SHRUB-RIPARIAN WILLOW	(09-01)
11(A)	LOW SHRUB-RIPARIAN MIX	(09-02)
14(U)	CONIFER FOREST-OPEN	(12-01)
17(A)	CONIFER FOREST-DWARF/SEDGE-SHRUB TUSSOCK TUNDRA	(12-03/02-02)
21(U)	MIXED FOREST-OPEN	(14-01)
22(A)	MIXED FOREST-CLOSED	(14-02)
26(A)	FORESTED WETLAND-CONIFER	(19-01)
31(A)	SEDGE-GRASS MARSH	(22-02)

GROUP 2-C

2(U)	SEDGE OR SEDGE-SHRUB TUSSOCK TUNDRA	(02-01,02-02)
6(U)	TALL SHRUB-UPLAND WILLOW OR MIX	(06-01,06-02)
7(U)	TALL SHRUB-UPLAND BURN	(06-03)
9(A)	LOW SHRUB-UPLAND WILLOW OR MIX	(08-01,08-02)
17(U)	CONIFER FOREST-DWARF/SEDGE-SHRUB TUSSOCK TUNDRA	(12-03/02-02)
19(U)	DECIDUOUS FOREST-OPEN	(13-01)
22(U)	MIXED FOREST-CLOSED	(14-02)
26(U)	FORESTED WETLAND-CONIFER	(19-01)
27(A)	MIXED SHRUB WETLAND	(20-01)
37(A)	STREAM - BRAIDED, INCISED OR MEANDERING	(25-01,25-02,25-03)
40(A)	RIVER - BRAIDED, INCISED OR MEANDERING	(26-01,26-02,26-03)

GROUP 2-D

3(U)	ALPINE TUNDRA	(03-00)
3(A)	ALPINE TUNDRA	(03-00)
9(U)	LOW SHRUB-UPLAND WILLOW OR MIX	(08-01,08-02)
15(U)	CONIFER FOREST-CLOSED	(12-02)
15(A)	CONIFER FOREST-CLOSED	(12-02)
16(U)	CONIFER FOREST-DWARF	(12-03)
16(A)	CONIFER FOREST-DWARF	(12-03)
20(U)	DECIDUOUS FOREST-CLOSED	(13-02)
20(A)	DECIDUOUS FOREST-CLOSED	(13-02)
27(U)	MIXED SHRUB WETLAND	(20-01)
33(A)	POND OR LAKE 0-25% EMERGENT COVER	(23-11,24-11)
34(A)	POND OR LAKE 25-75% EMERGENT COVER	(23-12,24-12)
35(A)	POND OR LAKE 75-100% EMERGENT COVER	(23-13,24-13)

TABLE 6 (CONTINUED).

GROUP 3-A

36(A)	POND OR LAKE - NO EMERGENT COVER	(23-20,24-20)

GROUP 3-B

13(U)	REVEGETATED SITES	(11-00)
13(A)	REVEGETATED SITES	(11-00)
37(A)	STREAM - BRAIDED, INCISED OR MEANDERING	(25-01,25-02,25-03)
40(A)	RIVER - BRAIDED, INCISED OR MEANDERING	(26-01,26-02,26-03)

GROUP 3-C

12(A)	MUD FLATS OR UNVEGETATED FLOODPLAIN	(10-00,15-00)
25(U)	DISTURBED OR DEVELOPED AREAS	(18-01 THRU 18-19)
25(A)	DISTURBED OR DEVELOPED AREAS	(18-01 THRU 18-19)

GROUP 4

23(A)	BARE GROUND	(16-00)
39(A)	STREAM - HIGH GRADIENT MOUNTAIN	(25-05)

TABLE 7. HABITAT TYPES LISTED BY GROUP AND SUB-GROUP FOR REGION 3.

GROUP 1-A

21(A)	MIXED FOREST-OPEN	(14-01)

GROUP 1-B

8(A)	TALL SHRUB-RIPARIAN WILLOW OR MIX	(07-01,07-02)
14(A)	CONIFER FOREST-OPEN	(12-01)
19(A)	DECIDUOUS FOREST-OPEN	(13-01)
21(U)	MIXED FOREST-OPEN	(14-01)
28(A)	MIXED SHRUB WETLAND/SEDGE-GRASS MARSH	(20-01/22-02)

GROUP 2-A

6(A)	TALL SHRUB-UPLAND WILLOW OR MIX	(06-01,06-02)
7(U)	TALL SHRUB-UPLAND BURN	(06-03)
7(A)	TALL SHRUB-UPLAND BURN	(06-03)
10(A)	LOW SHRUB-RIPARIAN WILLOW	(09-01)
14(U)	CONIFER FOREST-OPEN	(12-01)
17(A)	CONIFER FOREST-DWARF/SEDGE-SHRUB TUSSOCK TUNDRA	(12-03/02-02)
19(U)	DECIDUOUS FOREST-OPEN	(13-01)
19(A)	DECIDUOUS FOREST-OPEN	(13-01)
22(U)	MIXED FOREST-CLOSED	(14-02)
22(A)	MIXED FOREST-CLOSED	(14-02)
26(U)	FORESTED WETLAND-CONIFER	(19-01)
26(A)	FORESTED WETLAND-CONIFER	(19-01)
31(A)	SEDGE-GRASS MARSH	(22-02)

GROUP 2-B

2(A)	SEDGE OR SEDGE-SHRUB TUSSOCK TUNDRA	(02-01,02-02)
6(U)	TALL SHRUB-UPLAND WILLOW OR MIX	(06-01,06-02)
15(A)	CONIFER FOREST-CLOSED	(12-02)
17(U)	CONIFER FOREST-DWARF/SEDGE-SHRUB TUSSOCK TUNDRA	(12-03/02-02)
20(A)	DECIDUOUS FOREST-CLOSED	(13-02)
27(A)	MIXED SHRUB WETLAND	(20-01)

GROUP 2-C

2(U)	SEDGE OR SEDGE-SHRUB TUSSOCK TUNDRA	(02-01,02-02)
3(U)	ALPINE TUNDRA	(03-00)
3(A)	ALPINE TUNDRA	(03-00)
9(U)	LOW SHRUB-UPLAND WILLOW OR MIX	(08-01,08-02)
9(A)	LOW SHRUB-UPLAND WILLOW OR MIX	(08-01,08-02)
15(U)	CONIFER FOREST-CLOSED	(12-02)
16(U)	CONIFER FOREST-DWARF	(12-03)
16(A)	CONIFER FOREST-DWARF	(12-03)
20(U)	DECIDUOUS FOREST-CLOSED	(13-02)
24(A)	AGRICULTURAL LAND	(17-00)
27(U)	MIXED SHRUB WETLAND	(20-01)
33(A)	POND OR LAKE 0-25% EMERGENT COVER	(23-11,24-11)
34(A)	POND OR LAKE 25-75% EMERGENT COVER	(23-12,24-12)
35(A)	POND OR LAKE 75-100% EMERGENT COVER	(23-13,24-13)
36(A)	POND OR LAKE - NO EMERGENT COVER	(23-20,24-20)

TABLE 7 (CONTINUED).

GROUP 3-A

13(U)	REVEGETATED SITES	(11-00)
13(A)	REVEGETATED SITES	(11-00)
18(U)	CONIFER FOREST-BURNED	(12-04)
18(A)	CONIFER FOREST-BURNED	(12-04)
24(U)	AGRICULTURAL LAND	(17-00)
29(A)	MOSS BOG	(21-00)
37(A)	STREAM - BRAIDED, INCISED OR MEANDERING	(25-01,25-02,25-03)
40(A)	RIVER - BRAIDED, INCISED OR MEANDERING	(26-01,26-02,26-03)

GROUP 3-B

12(A)	MUD FLATS OR UNVEGETATED FLOODPLAIN	(10-00,15-00)
25(U)	DISTURBED OR DEVELOPED AREAS	(18-01 THRU 18-19)
25(A)	DISTURBED OR DEVELOPED AREAS	(18-01 THRU 18-19)
29(U)	MOSS BOG	(21-00)

GROUP 4

23(A)	BARE GROUND	(16-00)
39(A)	STREAM - HIGH GRADIENT MOUNTAIN	(25-05)

TABLE 8. HABITAT TYPES LISTED BY GROUP AND SUB-GROUP FOR REGION 4.

GROUP 1-A

21(A)	MIXED FOREST-OPEN	(14-01)

GROUP 1-B

8(A)	TALL SHRUB-RIPARIAN WILLOW OR MIX	(07-01,07-02)
14(A)	CONIFER FOREST-OPEN	(12-01)
19(A)	DECIDUOUS FOREST-OPEN	(13-01)
21(U)	MIXED FOREST-OPEN	(14-01)
28(A)	MIXED SHRUB WETLAND/SEDGE-GRASS MARSH	(20-01/22-02)

GROUP 2-A

6(U)	TALL SHRUB-UPLAND WILLOW OR MIX	(06-01,06-02)
6(A)	TALL SHRUB-UPLAND WILLOW OR MIX	(06-01,06-02)
7(U)	TALL SHRUB-UPLAND BURN	(06-03)
7(A)	TALL SHRUB-UPLAND BURN	(06-03)
10(A)	LOW SHRUB-RIPARIAN WILLOW	(09-01)
14(U)	CONIFER FOREST-OPEN	(12-01)
15(A)	CONIFER FOREST-CLOSED	(12-02)
17(A)	CONIFER FOREST-DWARF/SEDGE-SHRUB TUSSOCK TUNDRA	(12-03/02-02)
19(U)	DECIDUOUS FOREST-OPEN	(13-01)
22(U)	MIXED FOREST-CLOSED	(14-02)
22(A)	MIXED FOREST-CLOSED	(14-02)
26(U)	FORESTED WETLAND-CONIFER	(19-01)
26(A)	FORESTED WETLAND-CONIFER	(19-01)
31(A)	SEDGE-GRASS MARSH	(22-02)

GROUP 2-B

2(A)	SEDGE OR SEDGE-SHRUB TUSSOCK TUNDRA	(02-01,02-02)
9(A)	LOW SHRUB-UPLAND WILLOW OR MIX	(08-01,08-02)
15(U)	CONIFER FOREST-CLOSED	(12-02)
16(A)	CONIFER FOREST-DWARF	(12-03)
17(U)	CONIFER FOREST-DWARF/SEDGE-SHRUB TUSSOCK TUNDRA	(12-03/02-02)
20(A)	DECIDUOUS FOREST-CLOSED	(13-02)
27(U)	MIXED SHRUB WETLAND	(20-01)
27(A)	MIXED SHRUB WETLAND	(20-01)

GROUP 2-C

2(U)	SEDGE OR SEDGE-SHRUB TUSSOCK TUNDRA	(02-01,02-02)
3(U)	ALPINE TUNDRA	(03-00)
3(A)	ALPINE TUNDRA	(03-00)
9(U)	LOW SHRUB-UPLAND WILLOW OR MIX	(08-01,08-02)
16(U)	CONIFER FOREST-DWARF	(12-03)
20(U)	DECIDUOUS FOREST-CLOSED	(13-02)
33(A)	POND OR LAKE 0-25% EMERGENT COVER	(23-11,24-11)
34(A)	POND OR LAKE 25-75% EMERGENT COVER	(23-12,24-12)
35(A)	POND OR LAKE 75-100% EMERGENT COVER	(23-13,24-13)

TABLE 8 (CONTINUED).

GROUP 3-A

13(U)	REVEGETATED SITES	(11-00)
13(A)	REVEGETATED SITES	(11-00)
18(U)	CONIFER FOREST-BURNED	(12-04)
18(A)	CONIFER FOREST-BURNED	(12-04)
24(U)	AGRICULTURAL LAND	(17-00)
24(A)	AGRICULTURAL LAND	(17-00)
36(A)	POND OR LAKE - NO EMERGENT COVER	(23-20,24-20)
37(A)	STREAM - BRAIDED, INCISED OR MEANDERING	(25-01,25-02,25-03)
40(A)	RIVER - BRAIDED, INCISED OR MEANDERING	(26-01,26-02,26-03)

GROUP 3-B

12(A)	MUD FLATS OR UNVEGETATED FLOODPLAIN	(10-00,15-00)
25(U)	DISTURBED OR DEVELOPED AREAS	(18-01 THRU 18-19)
25(A)	DISTURBED OR DEVELOPED AREAS	(18-01 THRU 18-19)

GROUP 4

23(A)	BARE GROUND	(16-00)
39(A)	STREAM - HIGH GRADIENT MOUNTAIN	(25-05)

REFERENCES CITED

Hollander, Myles and Douglas A. Wolfe. 1973. Nonparametric Statistical Methods. John Wiley and Sons, New York, N.Y. 503 p.

Markon, Carl J. 1980. Terrestrial and aquatic habitat mapping along the Alaska Natural Gas Pipeline System. U.S. Fish and Wildlife Service, Anchorage, Alaska. 67 p.

U.S. Fish and Wildlife Service. 1980. Habitat Evaluation Procedures (HEP) ESM 102. Division of Ecological Services, Washington, D.C. 130 p.

Viereck, Leslie A. and C.T. Dyrness. 1980. A preliminary classification system for vegetation of Alaska. USDA Forest Service, Pacific Northwest Forest and Range Exp. Station, General Tech. Report PNW-106. 38 p.

APPENDIX A

SPECIES SUMMARIES

COMMON LOON

Food: Fish, molluscs, aquatic insects and vegetation from within the nesting lake are eaten by the Common Loon.

Cover: Common Loons are strongly territorial. They prefer large lakes with some marshy areas. Adults can stay submerged for up to 15 minutes when severely disturbed. Young loons hide near the shore.

Reproduction: Common Loons commonly breed on large, upland lakes in forested regions. Nest sites may be on the shore, on floating mats of vegetation or on top of muskrat houses. Marsh vegetation often provides cover on three sides of the nest.

Special Requirements: No records of Common Loons on the arctic coast were found. They are common on interior lakes and seem to require larger bodies of water; therefore. ponds are not sufficient.

Sources: Munro 1945
Sjolander and Ågren 1972

YELLOW-BILLED LOON

Food: Yellow-billed Loons consume fish and plant material. Young chicks are fed with food gathered in the nesting lake, but feeding flights to lakes up to 5 km away have been observed.

Cover: Large tundra lakes (the majority are between 30 and 50 ha) are preferred. Adults move to the center of open water when disturbed. Adults with young often rest in the marginal growths of *Arctophila fulva*.

Reproduction: Most nests are within 30 cm of water on islets, peninsulas and shoreline. Young are usually brooded on land for the first week after hatching.

Special Requirements: Yellow-billed Loons are found on the arctic coastal plain, but most often at considerable distances from the coast.

Sources: Sjolander and Ågren 1976
Sage 1971

ARCTIC LOON

Food: Adult birds depend primarily on fish in both marine and fresh waters. However frogs, crustaceans, aquatic insects and vegetation are taken regularly. Young are fed with prey gathered in the nest pond.

Cover: Arctic Loons use large bodies of water, usually 0.8 ha or greater. The water depth should be between 30 cm and 1 m for effective chick escape and adult foraging.

Reproduction: Islands are preferred sites for nests. Wet, grassy shores, peninsulas and dry shore are also used. Nests are placed where the birds have easy, quick access to water and are within 1 m of the waters edge. *Carex* and *Arctophila* are the dominant vegetation surrounding nests.

Sources: Davis 1972
Bergman et al. 1977
Bergman and Derksen 1977

RED-THROATED LOON

Food: Red-throated Loons depend almost entirely on fish for their food. Loons nesting at Storkersen Point flew from the brood-rearing pond to the Beaufort Sea to capture fish for their young.

Cover: Small ponds between 0.1 and 0.8 ha are most frequently used by Red-throated Loons. Shallow-water emergents may cover as much as 75% of the nesting pond, but at Storkerson Point the mean cover was less than 50%. Muddy bottoms in open water deeper than 26 cm are necessary for the loon chicks escape behavior.

Reproduction: Red-throated Loons prefer islands for nesting and especially dry knolls in marshy areas of the pond. Nesting platforms are constructed on wet, grassy shores or in a shallow depression on dry shore.

Special Requirements: Red-throated Loons nest within several kilometers of the coast since all feeding is done in sea waters.

Sources: Bergman et al. 1977
Davis 1972
Bergman and Derksen 1977

RED-NECKED GREBE

Food: SES - small fish, insects.
LSF - same as in SES.
W - not a winter resident.

Cover: Red-necked Grebes dive to escape predators.

Reproduction: Their nest are floating mats of vegetation attached to emergent reeds, etc.

Sources: Bent 1963

HORNED GREBE

Food: SES - small fish, insects.
LSF - same as in SES.
W - not a winter resident.

Cover: Horned Grebes dive to escape predators.

Reproduction: Their nests are floating mats of vegetation attached to emergent reeds, etc.

Sources: Bent 1963

WHISTLING SWAN

Food: Whistling Swans eat seeds, stems, and bulbous roots of aquatic plants and some invertebrate material.

Cover: SES - at or near tundra ponds, lakes, and sluggish rivers.
LSF - extensive, shallow, fresh and brackish water.

Reproduction: For nesting, Whistling Swans prefer islands in tundra ponds, or margins of shallow tundra ponds, the main shore of a lake or pond within 20 yards of water, or peninsulas in lakes. The also nest in heath tundra up to 100 yards from water, on dry, elevated sites, or in swampy tundra on a hummock.

Sources: Palmer 1976
Johnsgard 1975
Banko and Mackay 1964
Derksen et al. 1979

Comments: Hummocks or elevated ground within sedge grass marsh and wet tundra types are valuable nest sites. Only slow moving portions of a river are used by Whistling Swans; other portions would receive little or no use.

CANADA GOOSE

Food: Canada Geese eat shoots of grasses and sedges, berries, aquatic plants and seeds. Invertebrate material may be ingested, but only incidentally when it is attached to the plant food.

Cover: Canada Geese are found in a variety of habitats from tundra to open areas within the forest zone. They prefer permanent water nearby.

Reproduction: Nest sites have good visibility, and a firm and fairly dry foundation. Nests are also on small islands and are always near water.

Sources: Gabrielson and Lincoln 1959
Palmer 1976

BRANT

Food: SES - plant material, widgeon grass, eelgrass, sedges, mosses, algae
LSF - sedges, mosses, eelgrass.

Cover: SES - open water (lakes, ponds); nesting cover in wet tundra.
LSF - open water. Broods also may use beaded streams.

Reproduction: Brant nest on small islands or edges of lakes or ponds or in wetland complexes near the coast.

Special Requirements: Brant use wet tundra to nest and feed, but only when it is in proximity to ponds and lakes.

Sources: Derksen 1979
Einarson 1965

WHITE-FRONTED GOOSE

Food: White-fronted Geese eat grasses, sedges, aquatic plants (mostly emergents) and berries, and some invertebrates (mostly spring, early summer).

Cover: In central Alaska, White-fronted Goose habitat are willow and shrub-fringed streams and ponds. They are also found in wet tundra borders of islands of shallow marshes and lakes, and along river banks. They use shoreline or mudflats between feeding bouts on the ponds and lakes.

Reproduction: White-fronted Geese from open forest areas to a few arctic islands. Ground cover, typically, is low-scrub willow or birch, heath tundra, sedges, or grasses. Nests are seldom far from water. Broods occur on water with open areas surrounded by emergent vegetation.

Sources: Gabrielson and Lincoln 1959
Palmer 1976

SNOW GOOSE

Food: Seeds, stems and roots of grasses, sedges, aquatic plants, grains and berries are the common food items of Snow Geese.

Cover: Snow Geese are found in relatively featureless terrain, generally near water.

Reproduction: Snow Geese nest on a barrier island in the Beaufort Sea. The nests are on low tundra hummocks or ridges.

Sources: Palmer 1976
Gabrielson and Lincoln 1959

Comments: Very few snow geese breed in Alaska but they do migrate through portions of the gas pipeline corridor.

MALLARD

Food: Mallards use a variety of invertebrate species, especially in spring and summer. They also feed on the seeds of aquatic plants.

Cover: SES - rivers, lakes, ponds, potholes, reservoirs, or marshes with emergent vegetation.
LSF - large water bodies.

Reproduction: Mallards nest in upland to marsh areas usually on a dry site with vegetation such as willows, aspen, weeds, or grasses approximately 24 inches tall. They prefers to nest in relatively dense, herbaceous cover. Nest distance from water is quite variable.

Special Requirements: Mallards require shallow water feeding. Their diet varies with locality. Pairs prefer shallow marshes. Deep marshes and permanent water used for brooding.

Source: Palmer 1976
Bellrose 1976

PINTAIL

Food: In Alaska, Pintails use a variety of invertebrate species. They also use the roots, shoots, and seeds of a variety of plant material.

Cover: SES - shallow ponds and flooded meadows. Flooded and upland tundra.
LSF - deep, open-water lakes.

Reproduction: Pintails typically nest in open country with many scattered, small bodies of water. Nests are in low or sparse vegetation, usually near water. They generally avoid timbered or brushy areas. In the arctic, they are found in marshy, low country where shallow, freshwater lakes occur, especially in lakes with a dense vegetation growth near shore.

Special Requirements: The Pintails diet varies with locality. When molting or flightless, they are very secretive and hide in stands of dense emergent, aquatic vegetation.

Sources: Johnsgard 1975
Bellrose 1976
Derksen 1978

GREEN-WINGED TEAL

Food: Green-winged Teal prefer to feed on mudflats, or if lacking, in shallow marshes, or temporarily-flooded agricultural lands. They feed on seeds of aquatic plants, and invertebrate material.

Cover: SES - shallow inland waters, or any water where food is available.
LSF - large marshes or lakes.

Reproduction: Green-winged Teal nest in upland sites near water. Dense stands of grass, weeds or brush are present. They prefer areas of herbaceous growth with patches of low or dwarf birch, alder or willow, generally near water. They nest away from forests. In summer-fall, Green-winged Teal are found on any waters where suitable food is available. Broods move to nearby ponds, sloughs, and marshes within a day of hatching.

Sources: Bellrose 1976
Palmer 1976

AMERICAN WIGEON

Food: American Wigeons eat stems and leafy parts of aquatic plants such as pondweeds, sedges, bulrushes, and grasses. They also consume invertebrates.

Cover: SES - marshes having waterways with more or less exposed shorelines. Not commonly associated with small, temporary, water areas.
LSF - large, inland marshes with extensive open water areas and lakes are preferred during molt. Broods frequent open water.

Reproduction: American Wigeons nest on upland sites at varyious distances from water. The nest around lakes or marshy sloughs surrounded by dry sedge meadows. They prefer nesting in wooded or brushy habitats.

Special Requirements: American Wigeon are grazers. They are more terrestrial than most dabblers.

Sources: Bellrose 1976
Palmer 1976

NORTHERN SHOVELER

Food: Northern Shovelers feed in both deep and shallow waters. In deep water, they apparently feed on surface plankton as they feed on lake surfaces devoid of aquatic vegetation. In shallow waters, Shovelers feed on seeds of sedges, spikerush, bulrushes, and pondweeds. They also eat substantial quantities of invertebrates.

Cover: SES - shallow lakes and ponds with extensive mudflats.
LSF - large lakes (molting) with unvegetated shorelines or mud banks.

Reproduction: Open, marshy areas with shallow waterways, abundant aquatic vegetation, and surrounding dry meadows are preferred for nest sites.

Sources: Bellrose 1976
Palmer 1976

CANVASBACK

Food: Primarily Canvasbacks feed on vegetable matter, seeds and tubers. Their invertebrate diets include molluscs and insects. They surface feed during hatches of insects.

Cover: SES - pairs prefer larger and deeper, permanent ponds for feeding, resting, and courting. They use shallower and less enduring ponds for nesting.
LSF - attracted to larger marshes and boreal lakes with considerable submerged and emergent vegetation.

Reproduction: Cancasbacks nest in shallow-water marshes bordered by emergent vegetation. Their nests are over water, sometimes in dense stands of emergent vegetation. Interspersion of emergent plants and water is an important factor in nest site selection.

Sources: Bellrose 1976
Palmer 1976
Johnsgard 1975

GREATER SCAUP

Food: Greater Scaup eat approximately even amounts of plant and animal material.
Note: Literature surveyed indicated varied information on the proportion of animal vs. vegetable matter. May depend upon season and availability, rather than food preference.

Cover: SES - inland ponds, lakes, rivers.

LSF - molt on large, inland, water areas.

Reproduction: Greater Scaup nest in tundra and boreal forest zones. They nest on marshy, lowland tundra or in low forest closely adjacent to tundra. They nest in grassy or herbaceous cover under shrubs less than 0.5 m high.

Special Requirements: Greater Scaup favor lakes or ponds with deep, open-water centers, and emergents around the perimeter.

Sources:
Bellrose 1976
Palmer 1976
Johnsgard 1975
Yocum 1963

LESSER SCAUP

Food: SES - predominantly animal (invertebrate) matter: amphipod crustaceans, molluscs. Plant foods include seeds and vegetative parts of pondweeds, widgeon grass, bulrushes, wild celery.
LSF - same as SES.

Cover: SES - open water of ponds and lakes; freshwater marshes.
LSF - larger, open bodies of water.

Reproduction: Lesser Scaup prefer muskeg ponds in interior Alaska in open closed boreal forest. The nest near grass-margined ponds and lakes, or on islands in the lakes, or on upland sites.

Special Requirements: Lesser Scaup prefer molt on lakes where invertebrates and submerged and floating aquatic plants are abundant.

Sources:
Bellrose 1976
Palmer 1976
Yocum 1963

COMMON GOLDENEYE

Food: Invertebrate matter, crustaceans and insects are the predominant food items of Common Goldeneyes. They also eat seeds and vegetative parts of pondweeds, seeds of pond lilies, and bulrushes.

Cover:
SES - open water of ponds or lakes with weedy margins or shallow stretches of river.
LSF - large, lakes or ponds, or slow moving stretches of rivers in interior Alaska.

Reproduction: Common Goldeneye's nest in natural tree cavities in water areas with marshy shores. They prefer open, hardwood forests near the edges of fields or marshes, and breed almost exclusively in the boreal forests of Alaska.

Special Requirements: Common Goldeneye broods feed farther away from emergent cover than do those of marsh and prairie species or ducks.

Sources:
Bellrose 1976
Palmer 1976
Johnsgard 1975

Comments: Palmer indicates that some nests may be quite a distance from water. Johnsgard notes that the Common Goldeneye is most numerous from Tanana east to the Canadian border. They may breed north to the Brooks Range.

BARROW'S GOLDENEYE

Food: Barrow's Goldeneye's diet is similar to that of the Common Goldeneye.

Cover:
SES - small sloughs of 2-3 acres as well as larger ponds and small lakes. Favored lakes are 5-15 feet deep with a dense growth of submerged, aquatic vegetation. Open water is essential, but uses lakes margined by dense stands of emergent vegetation.
LSF - large water bodies used for molting.

Reproduction: Barrow's Goldeneyes are tree cavity nesters. They nests near bodies of shallow water in the vicinity of wooded country. Deep lakes with barren margins support few breeding birds.

Sources:
Bellrose 1976
Palmer 1976

Comments: The adult males rarely remain on breeding grounds to molt.

BUFFLEHEAD

Food: SES - mostly insects, especially Trichopterans, and other invertebrates.
LSF - primarily invertebrates. Plant food reaches its greatest importance during the fall, when they eat seeds of pondweeds and bulrushes.

Cover: Buffleheads require open water during all seasons. They are found on ponds or lakes with fairly extensive, open water areas, and rarely on the weedy sloughs where surface feeding ducks occur. They prefer water bodies without broad bands of emergents.

Reproduction: Buffleheads are tree cavity nesters. They nest in Flicker-excavated holes. Shallow water for feeding and nearby trees for nesting are features common to all breeding areas. Buffleheads seldom nest any great distance from water, or in dense forest.

Sources: Erskine 1972
Bellrose 1976

Comments: Reproductive value of open forests is high if suitable nest holes are available. If nest sites are unavailable, then even trees near water have little reproductive value.

OLDSQUAW

Food: Oldsquaws feed almost exclusively on invertebrates: crustaceans, gastropods, and insects. They may surface feed during hatches of insects.

Cover: SES - ponds or lakes (tundra). Little emergent cover.
LSF - large lakes with deep, open water.

Reproduction: Oldsquaws nest in a variety of types from tundra to semi-barrens (open terrain with scattered patches of trees). They also nest on islands in tundra ponds or on nearby upland. The nests are a short flight distance from aquatic food. They do not nest in wooded, waterless terrain.

Special Requirements: Oldsquaws are not found far from water.

Sources: Bellrose 1976
Palmer 1976

HARLEQUIN DUCK

Food: Harlequin Ducks feed almost entirely on invertebrate matter: crustaceans, molluscs, and insects.

Cover: SES - small or large, swift-flowing rivers with clean water.
LSF - marine waters. The broods are found on swift-flowing, inland waters.

Reproduction: Nest of Harlequin Ducks are found along rocky shores adjacent to the rapids of turbulent mountain streams in interior Alaska south of the Yukon River. Scattered breeding pairs occur in forested and alpine areas north to the central Brooks Range.

Sources: Bellrose 1976
Palmer 1976

STELLER'S EIDER

Food: Invertebrates are the principle foods of Steller's Eiders.

Cover: SES - coastal waters or tundra ponds.
LSF - same as SES.

Reproduction: Steller's Eiders uses lowland tundra adjacent to the coast. They nest in inland tundra areas with numerous ponds that have elevated margins or are interspersed with dry sites. They nests are in areas of Carex or grassy hummocks, or in some places, on moss-lichen tundra or barren, rocky tundra.

Sources: Bellrose 1976
Palmer 1976

COMMON EIDER

Food: Molluscs and crustaceans are the Common Eider's primary foods. They consume minute quanties of plant food, mostly marine algae.

Cover: SES - areas along the marine coast near nesting habitat, or inland lakes that have thawed.
LSF - marine waters.

Reproduction: Common Eiders nest on islets and shores of ponds and lagoons close to the sea, or on rocky, marine shores with numerous islands. They use open terrain with extensive water areas, or sparsely-wooded islands with barren shores in proximity to marine foods. The nests are in shrubs, herbaceous cover, or driftwood.

Sources: Bellrose 1976
Palmer 1976
Schamel 1977

Comments: In the Prudhoe Bay area, Common Eiders nest almost exclusively on offshore islands.

KING EIDER

Food: King Eiders feed mostly on invertebrates. They eat some plant food such as eelgrass, widgeon grass, and algae.

Cover: SES - marine waters near nesting areas; also inland ponds and lakes.
LSF - marine waters; also large inland ponds and lakes.

Reproduction: Nesting habitat is often a ridge or slope (first snow-free sites); but may also be flat terrain that is vegetated (sedges, grasses, etc.) or else rocky, gravelly, or sandy. They also nest on shores of freshwater ponds on arctic tundra.

Sources: Bellrose 1976
Palmer 1976

SPECTACLED EIDER

Food: Spectacled Eiders feed on molluscs and aquatic insects, and on vegetative parts and seeds of aquatic plants such as pondweeds. In late summer, females and broods eat crowberries.

Cover: SES - marine waters or inland ponds and lakes
LSF - marine waters or larger, inland, water bodies.

Reproduction: Nests of Spectacled Eiders are found where there are many ponds and lakes, on the coastal floodplain from near the sea to inland. The nests are in lowland tundra with small ponds in proximity to salt water. Preferred areas consist of sedge or grass hummocks and slight ridges with tall grass cover. They also nest in drier areas of sedge/moss and moss/lichen ground cover. Nests are on islands and islets as well as ashore. They are located in sedge meadows, peninsulas, and islands adjacent to tundra ponds, 5-10 miles from the coast.

Sources: Bellrose 1976
Palmer 1976

Comments: Spectacled Eiders are shallow-water surface feeders while on the nesting grounds.

WHITE-WINGED SCOTER

Food: Invertebrates, especially molluscs and crustaceans are the main food of White-winged Scoters. They also eat some plant matter.

Cover: SES - marine waters; or ponds, lakes, oxbows, sluggish streams.
LSF - same as SES

Reproduction: White-winged Scoters nest in dense cover in open or closed boreal forest, not necessarily close to water. They also nest on islands and islets in inland water, or near rivers well inland from coast, in treeless or open country with dense, low, ground cover (herbaceous, woody, or mixed).

Sources: Bellrose 1976
Palmer 1976
Johnsgard 1975

Comment: "Oddly enough they (White-winged Scoters) do not orient their nests to water but are usually found hundreds of yards back in the deep woods where, when flushed, they have trouble flying through the trees" (King, In Belrose 1976). Few nests have been found to indicate precise nest site requirements, especially in forested areas, so a wide range evaluation (1-3) was given to indicate that lack of information makes a more precise evaluation difficult.

SURF SCOTER

Food: Surf Scoters' diet is largely molluscs and crustaceans. They eat some plant food, such as pondweeds, eelgrass and widgeon grass.

Cover: SES - marine waters (pre-breeders). Quiet and slow moving waters in forest and semi-barrens.
LSF - marine waters (molting). Inland water bodies for breeding females and young (large lakes).

Reproduction: Surf Scoters nest in a dry place some distance from water in brushy or forested surroundings such as bog ponds and other waters in low lying areas within open forest (lichen-spruce woodland), or in closed or open boreal forest. Nests are some distance from open water, and are well-concealed underneath low-spreading branches of a spruce tree. They prefer freshwater ponds, lakes or rivers with shrubby cover or woodland in vicinity. The nests are infrequent in herbaceous growth.

Sources: Bellrose 1976
Palmer 1976

RED-BREASTED MERGANSER

Food: Fish.

Cover: SES - inland water bodies.
LSF - marine waters or inland water bodies (large lakes or reservoirs).

Reproduction: Red-breasted Mergansers breed on inland, freshwater lakes and streams close to the coast. Deep, rock-lined lakes are favored over tundra ponds. They regularly nest away from trees. Their favored nesting substrate is associated with boulders. They favor islets with herbaceous vegetation over grassy or wooded vegetation.

Source: Bellrose 1976
Palmer 1976

GOSHAWK

Food: Goshawks frequently hunt in ecotones such as along timberline, watercourses, tidal sloughs, roads, edges between shrub thickets and meadows, etc. Their primary prey species are ptarmigan, snowshoe hare, grouse and red squirrels. Additional prey species include passerines, microtines and arctic ground squirrels.

Cover: Vegetative cover is an important component of nesting and hunting habitat for Goshawks, and is provided by trees and shrubs.

Reproduction: Goshawks nest in dense stands of mature coniferous, deciduous and mixed forests. In interior Alaska, nest tree preference is as follows: paper birch, quaking aspen, cottonwoods, and perhaps in conifer trees.

Sources: Gabrielson and Lincoln 1959
McGowan 1975
USFWS 1980

SHARP-SHINNED HAWK

Food: SES - Generally found foraging in forests, riparian areas and dense thickets. Primary prey are passerines (e.g. warblers, sparrows, thrushes, vireos, swallows and juncos), but also consume small mammals (including voles) and insects. Hunts by perching in canopy and striking at birds through underbrush and canopy.
LSF - see above

Cover: Dense coniferous forests, mixed forests and brush provide cover. Sharp-shinned Hawks seldom venture into open areas.

Reproduction: Sharp-shinned Hawks typically nest in medium-sized, white spruce trees which are either alone or within a small cluster (10-15 trees) of white spruce trees within a predominantly paper birch, closed forest. Generally the nest tree is within 300 feet of at least a small stream. Diameter at breast height of nest trees that have been measured ranged from less than one foot to over 2.2 feet.

Sources:
Armstrong 1980
Brown and Amadon 1968
Clark 1981
Godfrey 1966
Jackman and Scott 1975
Jervett et al. 1953
Mueller and Berger 1970
Reynolds and Wight 1978
Roseneau and Bente 1979

RED-TAILED HAWK

Food: SES - Hares are the principal prey, even when their populations are low. Waterfowl, especially Green-winged Teal and Mallard, are second in importance; red squirrels are third; passerines, shorebirds microtines and Spruce Grouse are fourth. They generally hunt in open coniferous or deciduous forest areas that are interspersed with thickets of brush and wetland areas.
LSF - see above.

Cover: Red-tailed Hawks use dead snags and isolated trees as perches.

Reproduction: Nests of Red-tailed Hawks are primarily in open coniferous, deciduous or mixed forests in trees or on cliffs, but rarely in dense forests. In an Alaskan study by Lowe (1978), 86.5% of the observed nests were in white spruce trees, with the balance in cottonwood, quaking aspen and birch trees.

Sources:
Adamcik 1979
Brown and Amadon 1968
Godfrey 1966
Lowe 1978
Luttich et al. 1971
Orians and Kuhlman 1956
Peterson 1972
Schnell 1958

SWAINSON'S HAWK

Food: SES - Feeds mainly on rodents, but also consumes large insects, such as grasshoppers.
LSF - see above.

Cover: Swainson's Hawks are generally found in open country in the vicinity of open forests and shrubs. They are found less commonly in low arctic tundra. They are considered rare in central Alaska.

Reproduction: Nests of Swainson's Hawks are in trees, generally deciduous trees. They sometimes nest on cliffs. Sparse woods or bushes are adequate for nest sites.

Source:
Armstrong 1980
Brown and Amadon 1968
Godfrey 1966
Knopf 1977

ROUGH-LEGGED HAWK

Food: SES - Rough-legged Hawks consume prey apparently in the following order of preference: 1) brown lemming and tundra vole; 2) collared lemming and Alaska vole; 3) ground squirrel, red-backed vole, and passerines, such as Savannah Sparrow; and 4) other passerines, ducks and ptarmigan. They hunt in wet or dry, open areas.
LSF - see above.

Cover: The ideal nest site is protected from the elements by a rock overhanging the nesting ledge. Rough-legged Hawks perch on rocks, trees, poles or even hummocks and bushes.

Reproduction: Nest sites are the limiting factor in arctic populations, where Rough-legged Hawks primarily nest on ledges within river bluffs, rock outcrops or escarpments; they also will nest on a fairly steep slope on top of a rock, or on steep talus. Subarctic populations will also nest in trees. Very few nest south of the Brooks Range.

Sources:
Armstrong 1980
Brown and Amadon 1968
Godfrey 1966
Kuyt 1980
Olgilvie 1976
Roseneau and Bente 1979
Springer 1975
White and Cade 1971

Comments: Suitable nesting habitat can not be exactly related to Markon's habitat types. "Bare Ground" is the most relevant category, and was rated as reproduction habitat but it includes sand dunes, which are unsuitable, with cut banks which may be highly suitable. The suitability of nest sites could only be determined through site-by-site reconnaissance.

GOLDEN EAGLE

Food: Most prey is taken on the ground in open areas, but occasionally, large birds (e.g. geese, cranes) are struck in mid-air. Ground squirrels and snowshoe hares are the primary prey. Marmots, microtines, ptarmigan, and carrion are also consumed, their importance depending on their own availability, as well as the availability of the preferred prey species. Areas with very dense ground cover or closed tree canopies may interfere with the foraging ability of Golden Eagles.

Cover: Nest sites serve as cover.

Reproduction: Golden Eagles primarily nest on cliff ledges, but occasionally nest in the tallest trees in a forest, or on the ground on the crest of a ridge, or on a bluff.

Special Requirements: Human disturbance frequently causes nest failure.

Sources:
Armstrong 1980
Boeker and Ray 1971
Brown and Amadon 1968
Mindell 1981
Murie 1944

BALD EAGLE

Food:
SES - Bald Eagles are opportunistic predators depending primarily upon seasonably and locally abundant fish and waterfowl, supplementd by microtines, hares and carrion. Winter residents that remain in the interior of Alaska are dependent upon spring-fed rivers for the fish and waterfowl that reside there.
LSF - see above

Cover: Bald Eagles tend to perch in large trees which provide some protection during harsh weather, preferring those areas close to an aquatic-based food supply.

Reproduction: Bald Eagles usually build their large nest in the oldest and largest member of the dominant overstory trees adjacent to an aquatic-based food supply. In recent studies in the

interior Kenai Peninsula and in the upper Tanana River basin, 70% and 77%, respectively, of the nests were in cottonwood trees,19% and 1% respectively, were in quaking aspen trees, and 3% and 30% were in large white spruce (and rarely black spruce) trees. In the Tanana basin, 36% of the nests were within 100 m of the forest edge, which was generally a water body, and all were within 600 m of the edge. On the Kenai Peninsula, the average distance of a nest from water was 200 m.

Special Requirements: Human disturbance during incubation period may cause nest abandonment.

Sources: Bangs et al. 1981
Grubb and Hansel 1978
Ritchie 1981

MARSH HAWK

Food: Marsh Hawks are opportunistic predators that primarily consume small mammals, but also take nestling and fledgling passerines, large wounded ducks, crustaceans and insects. Hunting territories are in open country, especially in brackish and freshwater marshes, as well as open mountain ridges.

Cover: During the day, Marsh Hawks generally perch on the ground or on stumps, and only rarely in bushes or trees. During the night, they roost on the ground in open country.

Reproduction: Nests of Marsh Hawks are on dry or wet ground in marshes, commonly among low shrubs or tall herbaceous vegetation rather than in very open sites. Nests have also been found in upland, herbaceous meadows.

Sources: Armstrong 1980
Brown and Amadon 1968
Deubbert and Lokemoen 1977
Errington and Breckenridge 1936

OSPREY

Food: Osprey prey on surface-feeding fish up to 4 pounds in weight. In Alaska, potential prey apparently include lake trout (in spring only), grayling, round whitefish, humpback whitefish, broad whitefish and northern pike.

Cover: No information was found other than that noted under reproduction.

Reproduction: Osprey prefer to nest in isolated, dead or living, large trees with a dead crown, near a water body. When such trees are not available, Osprey may nest on rock pinnacles, cliffs, or on a bush, but generally in close proximity to water.

Sources: Alaska Department of Fish and Game 1978
Beebe 1974
Brown and Amadon 1968
Godfrey 1966

GYRFALCON

Food: Willow Ptarmigan are the primary prey, but Gyrfalcons also feed on microtines, arctic hares, ground squirrels, passerines, waterfowl, and grouse to a limited extent.

Cover: Many nesting cliffs apparently serve as winter roosts, as they are found in locations protected from snow and wind.

Reproduction: Gyrfalcons primarily nest on river bluffs on ledges with overhangs, but also use isolated upland cliffs away from any major river.

Sources: Brown and Amadon 1968
Cade 1960
Kuyt 1980
Platt 1976
Platt and Tull 1979
White and Cade 1971

PEREGRINE FALCON

Food: SES - Major watercourses, fires, lakes and bogs open up forests in interior Alaska and create Peregrine Falcon hunting areas. Peregrine Falcons hunt in open country, especially the shores of lakes and rivers and in marshes where waterfowl and shorebirds occur. They also consume passerines, ptarmigan, and jaegers, as well as some rodents and microtines. Peregrines Falcons prefer to hunt more in marshy, boggy, or wet polygonal areas of the North Slope, than in dry tundra.
LSF - see above.

Cover: Peregrine Falcons roost or rest on rocks or trees on cliffs. Nest sites generally are protected from weather by overhanging brush or ledge.

Reproduction: Generally, nests are on ledges or platform on a vertical face, such as a river bluff or rock outcrop away from a river, but they are also found at the brink of a cliff or

on a "nose" at the break in slope of a steep bluff, or at the base of a rock face above a talus slope.

Sources:

Ambrose 1981
Brown and Amadon 1968
Cade 1960
White and Cade 1971
White and Cade 1975

Comments:

Due to the traditional use of only a limited number of "suitable" territories, aerial and ground reconnaissance is necessary to evaluate Peregrine Falcon habitat. The ratings given to Markon's habitat types represent optimistic potential habitat only, and do not suffice for the evaluation of Peregrine Falcon habitat.

MERLIN

Food:

SES - prey chiefly on small birds, especially those that frequent the ground or low vegetation, e.g. larks. pipits, and small finches. Rarely take ptarmigan, teal-sized birds, small mammals up to the size of small rabbits, and dragonflies.
LSF - see above.

Cover:

Frequently, Merlin are seen in open forests (particularly near tidal marshes and muskegs), moorlands, seashores, marshes, dunes, and grasslands. They seldom hunt in forests, except in large openings within forest. Their ground nests are among dense vegetation. No specific cover requirements were found.

Reproduction:

Merlin nest in trees, on cliff ledges and on the ground. They nest in forests, woodlands, and open country including marshes, dunes and heaths.

Sources:

Armstrong 1980
Brown and Amadon 1968
Godfrey 1966
Hodson 1978
Kuyt 1980
Olgilvie 1976

AMERICAN KESTREL

Food:

SES - primarily consumes large insects, microtines and passerines (esp. sparrows and swallows).

Cover:

No mention of cover requirements was found in the literature so it is assumed that cover value is equal to the reproduction value.

Reproduction: American Kestrels nests in tree cavities or cut banks of streams.

Sources: Armstrong 1980
Brown and Amadon 1968
Godfrey 1966

Comments: Insufficient information was found on food, cover, and reproductive requirements.

SPRUCE GROUSE

Food: The Spruce Grouse depends on spruce needles for its winter food. Leaves, flowers and especially berries are taken through the spring and summer. Sources of grit include streambanks, uprooted trees, gravel roads.

Cover: Upland sites of white spruce-birch or black spruce communities with understories composed predominantly of blueberries, cranberries and grasses are preferred habitats. Extremely open stands or dense stands may be less attractive. Displaying males use open areas with thickets nearby, and molting males may use dense alder thickets. Broods are found in birch stands with dense ground cover.

Reproduction: Nests are located at the base of spruce trees in medium-to medium-open-density, spruce-birch stands.

Sources: Johnsgard 1973
Ellison 1964, 1966, 1971

RUFFED GROUSE

Food: The buds, twigs and catkins of trees, especially aspen, are the most important food items of Ruffed Grouse throughout the winter and remain so in the spring and the fall. When available, more diverse food items, such as leaves, are eaten. In the summer, berries become the primary food source. Insects make up 70% of hatchlings' diets, but after the first week, the young begin to forage for fruits and sedge achenes also.

Cover: Ruffed Grouse habitat is composed of large amounts of middle-aged aspen interspersed with some birch and spruce. During the winter, the grouse may take shelter in conifer stands but still rely on deciduous trees for food. Drumming sites are located within aspen stands with shrub understories. Survival of males decreases with increased density of mature pines. Drumming logs are surrounded with dense vegetation such as alder. Broods are

found in shrub habitats. Adult males and broodless females continue to use forested areas through the summer. Where Ruffed Grouse and Spruce Grouse occur together, the Ruffed Grouse occupy areas of earlier stages of succession.

Reproduction: Nests are most often located at the base of trees with relatively open undergrowth, and open tree canopy cover. Ruffed Grouse prefer to nest in middle-aged stands of mixed forest or in a deciduous forest with few conifers.

Sources: Johnsgard 1973

WILLOW PTARMIGAN

Food: Willow Ptarmigan depend on buds and twigs of willow through the winter. Berries and leaves are added to this diet in the spring, and by summer, so are blueberries, leaves of blueberries and willows, and types of horsetail. Chicks feed upon insects also.

Cover: Shrub areas with few trees, such as burns or disturbed plots within forests, are preferred winter habitat. Male Willow Ptarmigan tend to winter at or above timberline. Open tundra with scattered shrubs is the Willow Ptarmigan's summer habitat. Willows provide escape cover. Ptarmigan are frequently found near marshes and streams. Broods prefer moist areas with a diversity of low vegetation.

Reproduction: Nests are located on the ground with some type of overhanging plant cover present in open areas. Dwarf birch-sedge tundra and tussock tundra are common nesting habitats.

Special Requirements: Willow Ptarmigan breed at 2000-3000 ft in interior Alaska.

Sources: Maher 1959
Weeden 1959, 1964, 1965, 1969

ROCK PTARMIGAN

Food: The Rock Ptarmigan feeds on catkins and buds of birch willow and alder throughout the winter. Leaves and flowers are important food items when they become available in spring and summer. Young ptarmigan have similar food preferences but also take snails and *Lepidoptera* larvae.

Cover: Arctic alpine tundra is the most widespread cover type in Rock Ptarmigan territories. A variety of heaths and grasses with large boulders or rock outcrops is preferred habitat. In late summer, broods are found in high areas on moist slopes where sedges, grasses, forbs and low shrubs predominate. Segregation of sexes occurs in the winter.

Winter cover for females is most often shrubby forest openings, or sometimes riparian willow thickets. Male Rock Ptarmigan winter on shrubby slopes near the breeding grounds at or above timberline.

Reproduction: The nest is a shallow depression in dry, rocky alpine tundra above timberline or, infrequently, in wet tundra. Some overhead protection is usually present.

Sources: Johnsgard 1973
Weeden 1964 1969

WHITE-TAILED PTARMIGAN

Food: During the winter, White-Tailed Ptarmigan feed predominantly on alder catkins and secondarily on willow and birch browse. A diversity of leaves and flowers is added to these food items during spring. The bulbs of Polygonum viviparum are extremely important food items for both juveniles and adults in later summer. Young ptarmigan take invertebrate foods for the first 2 weeks after hatching.

Cover: Mosses, heath and willow are preferred cover for White-tailed Ptarmigan. They are found on steep slopes and ridges where shrubs are sparse and dwarfed when present. These birds are never found in areas where vegetation is taller than themselves or in boggy areas. In the winter and spring they are found in wind-blown areas among spruce-willow communities. Broods are found where vegetation, such as sedges and forbs, is short and where rocks 6 inches or larger cover greater than 50% of the ground.

Reproduction: White-tailed Ptarmigan ground nests are located in a variety of sites but accessibility to brooding areas seems to be of primary importance.

Special Requirements: In Alaska, White-tailed Ptarmigan breed at 500 to 2000 ft. above timberline.

Sources: Johnsgard 1973

SHARP-TAILED GROUSE

Food: Greater than 90% of the Sharp-tailed Grouse's diet consists of berries, leaves, seeds, and buds of alder, willow and birch. They are especially dependent on browse in the winter. In the spring and summer insects increase in importance and young eat insects exclusively for the first few weeks after hatching. Grain is taken by the Sharp-tailed Grouse when available.

Cover: The Sharp-tailed Grouse is often found near water in bogs and marshes or along lakes and rivers because these areas provide suitable vegetative structure. Areas bordering forest clearings are also heavily utilized. The birds seem to prefer a shrub or small tree density of less than 50% in an area with varied plant composition including birch, aspen, blueberry and cranberry. The birds roost on the ground in open grassy spots or in shrubby thickets when the weather is colder, or when the bird's are molting. The courtship "dancing" ground encompasses bare or grassy land with only scattered bushes, often on a hill or rise. Broods are raised in the edge habitats of savannahs. Very young chicks use grasses, mosses and low shrubs as cover. Older chicks use more brushy cover. Dancing grounds, nesting, brood-rearing and winter cover are usually within a one mile area.

Reproduction: Sharp-tailed Grouse nests are located on the ground close to stumps or vegetation clumps. Nesting habitat is similar to cover requirements described above.

Sources: Edminster 1954
Johnsgard 1973

SANDHILL CRANE

Food: The Sandhill Crane is omnivorous and opportunistic, feeding extensively on crowberries, blueberries, sedge worms, eggs and young of waterfowl and ptarmigan, small mammals, snails, insects and fish. Most feeding is done on drier areas of marshes and tundra and often even higher on mountainsides. On the Yukon-Kuskokwim River delta, the Sandhill crane captures microtines in snow-free patches of wet tundra in early summer, feeds more frequently in wet meadows and along pond and slough edges later in the summer and then forages for ripening berries in heath tundra in late summer. They tend to stay within a mile of the nest when feeding.

Cover: The Sandhill Crane is found within a short distance of water and is abundant throughout tamaracks bogs and grassy areas with numerous ponds. Soon after hatching, chicks are led from the nest to higher, drier ground. Adults with chicks can be found in heath tundra, short grass meadows and pond or slough banks lined with Elymus. Shallow water, grassy beaches, islands or peninsulas are used by roosting Sandhill Cranes at night. Large flocks form along river flats before fall migration.

Reproduction: Nests may be placed on knolls of grassy flats, on mounds in muskeg, on ridges of low, wet tundra or on islands in ponds: Marshy sites are preferred. Vegetation such as Arctogrostis, Festuca, Elymus, Carex, Betula, Empetrum and

Sphagnum commonly provide cover for the nest and incubating bird.

Special Requirements: Sandhill Cranes need a combination of a marshy area for nesting and an upland area for feeding. They are usually within 2 miles of open water and are very uncommon far from water.

Sources: Walkinshaw 1949
Brandt 1943

SEMIPALMATED PLOVER

Food: SES - worms, small molluscs, various crustaceans, insects, and mosquito larvae are primary food items. Foraging occurs on beaches, tidal mud flats, estuarine mud flats, and sandy or muddy shores of lakes and rivers, as well as upland meadows.
LSF - see above.

Cover: Semipalmated Plovers rely primarily upon their ability to blend into the background of their environment and do not rely on vegetative cover.

Reproduction: A few nests have been found on alluvial deposits and near mud-bordered brackish pools around lagoons on the arctic coast. It is generally believed that Semipalmated Plovers breed on gravelly or sandy beaches of lakes, ponds, rivers, and sea coast, and glacial moraines. They avoid rocky or stony beaches.

Sources: Armstrong 1980
Bent 1929
Connors and Risebrought 1977
Kessel and Schaller 1960
Sage 1974
Salter et al. 1980

AMERICAN GOLDEN PLOVER

Food: SES - feed on worms in marshes in early spring; also eat beetles, caterpillars, spiders, small molluscs and crustaceans, other insects and crowberries. Feed among low, scanty vegetation and occasionally on sand or mudflats.
LSF - see above.

Cover: American Golden Plovers do not attempt to conceal nests.

ALA[illegible]Y
U[illegible] Department of the Interior

Reproduction: American Golden Plovers nest in dry tundra where the only vegetation is lichens and moss. Nests are near beaches along the arctic coast, where they prefer the high banks of gullies or small streams. They never nest in grass or swampy ground.

Special Requirements: During migration, American Golden Plovers frequent dry hillsides, as well as dry sand and gravel away from marine water.

Sources:
Armstrong 1980
Bent 1929
Brink 1978
Irving 1960
Kessel and Schaller 1960
Sage 1974
Salter et al. 1980

BLACK-BELLIED PLOVER

Food:
SES - marine worms, insects, small molluscs and crustaceans are obtained along the coast on tidal sand and mud flats as well as along lake shores. They also eat some seeds and berries.
LSF - same as SES.

Cover: Nests of Black-bellied Plovers are concealed only by their camouflaged markings, not by any surrounding vegetation.

Reproduction: Nests of Black-bellied Plovers have been found in upland rolling tundra, where they prefer the ridges, and on relatively barren river terraces where only lichens and *Dryas integrifolia* grows. They also breed on dry ridges within wet tundra areas (Armstrong 1980).

Sources:
Armstrong 1980
Bent 1929
Brink 1978
Kessel and Schaller 1960
Salter and Davis 1974

Comments: Migrant Black-bellied Plovers have been seen in tussock-heath tundra, so this habitat may provide food.

SURFBIRD

Food: No information available.

Cover: No information available.

Reproduction: Alpine tundra along rocky ridges where the vegetation is sparse.

Sources: Armstrong 1980
Kessell 1960

Comments: The value given to "Bare Ground" applies to talus slopes only.

RUDDY TURNSTONE

Food: SES - have been observed feeding along edges of shallow ponds, on sand dunes and coastal ridges and sandy or stony beaches, where it turns over stones, clods of earth or debris to find sand fleas, insects and worms.
LSF - same as SES.

Cover: Apparently cover is not important for Ruddy Turnstones.

Reproduction: Nests of Ruddy Turnstone are found in marshy tundras, usually on the little grassy points and islets in the tundra pools. Eggs are generally laid in dry areas, such as mossy ridges.

Sources: Abraham 1975
Armstrong 1980
Bent 1929
Connors and Risebrough 1977
Kessel and Springer 1966
Mickelson 1978

Comments: Juvenile Ruddy Turnstones feed in brackish flood pools and on mud and gravel flats and beaches along the coast during August. Adults feed along ice edge and in flotsam in May and while nesting (if close to coast). More information is needed concerning the food value of non-marine habitats.

SEMIPALMATED SANDPIPER

Food: SES - forage for insects in littoral margins of streams, ponds and brackish lagoons.
LSF - same as SES.

Cover: Nests of Semipalmated Sandpipers in one study were found in areas with 60-100% vegetation cover.

Reproduction: Typically, Semipalmated Sandpipers nest in high-centered polygonal areas, in wet, hummocky tundra and in moist sedge-grass areas. Broods are reared in low-centered polygonal areas or wet sedge-grass areas along streams or near ponds with open water.

Sources: Abraham 1980
Ashkenazie and Safriel 1979 a+b
Brink 1978
Connors and Risebrough 1977
Parmelee et al. 1968
Salter and Davis 1974
Salter et al. 1980
Shields and Peyton 1978

Comments: Semipalmated Sandpipers have been observed in tussock-heath tundra, but reason for the use of that habitat is not clear (Salter et al. 1980).

LEAST SANDPIPER

Food: SES - found feeding on mud bars in marshes. Observed in sedge-grass marsh, dry sedge grass, and lacustrine waters. However, no feeding behavior was mentioned by the observers.
LSF - same as SES.

Cover: No information found.

Reproduction: Least Sandpipers are known to nest in tussock-heath tundra, usually on low moss or cotton grass hummock, in damp to medium-damp areas. Armstrong (1980) states that the Least Sandpiper nests in fresh and brackish sedge-grass marshes, in muskeg, and in wet or dry grassy areas.

Sources: Armstrong 1980
Kessel and Springer 1960
Sage 1974
Salter and Davis 1974
Salter et al. 1980

BAIRD'S SANDPIPER

Food: SES - Mosquito and crane-fly larvae, other insects, amphipods and algae are among the food items of Baird's Sandpiper. In the coastal areas, they forage on zooplankton in shallow, brackish, flood pools. Armstrong (1980) stated that migrants use lakes, ponds, tidal flats, and beaches, which suggests that such habitats provide food.
LSF - same as SES.

Cover: The only mention of cover concerned concealment of nests among grass.

Reproduction: Reports on what is preferred nesting habitat for Baird's Sandpipers include dry tundra with sparse vegetation, relatively moist draws in high alpine valleys, tussock-

heath tundra, and areas in proximity to brackish marshes and lagoons. Nests are generally well hidden among grass and are not on bare, black tundra nor in marshy ground.

Sources:

Armstrong 1980
Bent 1927
Brink 1978
Connors and Risebrough 1977
Kessel and Schaller 1960
Parmelee et al. 1968
Sage 1974
Salter et al. 1980

Comments: Pond evaluations assume that the more emergent vegetation, the shallower the pond.

PECTORAL SANDPIPER

Food:

SES - forage most frequently in wet marshes and along shores of fresh and brackish ponds. Important food items include the insect groups Diptera, Trichoptera and Coleoptera as well as small spiders of the Linyphiidae family (primarily Erigone sp.).
LSF - sames as SES.

Cover: Nests of Pectoral Sandpipers are concealed by continuous cover of graminiforms.

Reproduction: Male courtship territories of Pectoral Sandpipers are generally on higher ground with varying topography (e.g., along a low ridge separating marshy areas or on drier uplands in which there are ponds and marshy basins), but also occur in extensive wet marshes if there are raised mounds within it. The nests are placed in all variants of tundra as long as there is a contiuous cover of grass or sedge and the nest site is relatively well-drained (e.g. tussock-heath tundra, wet sedge meadows atop ridges)

Sources:

Armstrong 1980
Connors and Risebrough 1977
Kessel and Schaller 1960
Parmelee et al. 1968
Pitelka 1959
Salter and Davis 1974
Salter et al. 1980

Comments: Spring migration appears to be eastward along the arctic coast. Fall migration may be overland through passes in the Brooks Range.

DUNLIN

Food: SES - Spring arrivals eat Dipteran larvae in relatively dry tundra. Young brood is reared in wet marshes and wet tundra.
LSF - Fledglings and adults move to the coast or large rivers or lakes where they feed along the gravel shores on Chironomid larvae and Tipulid larvae. Adults move inland to dry uplands for molting and staging, leaving fledgelings on the coast to feed.

Cover: Vegetative cover for nests and broods is generally provided by dense stands of sedges.

Reproduction: Nests have been found in both relatively well-drained tundra and in wet tundra.

Sources:
Abraham 1975
Armstrong 1980
Connors and Risebrough 1977
Conover 1926 in Holmes 1966
Holmes 1966
Mikelson 1978
Salter and Davis 1974
Shields and Peyton 1978

RED KNOT

Food: SES and LSF - no information available.

Cover: No information available.

Reproduction: What little is known suggests that the Red Knot typically nests on gravelly ridges in alpine tundra, but may occasionally nest in wet, hummocky tundra

Sources:
Armstrong 1980
Parmelee et al. 1968

UPLAND SANDPIPER

Food: No information available.

Cover: No information available.

Reproduction: Upland Sandpipers nest on the ground in tussock-heath tundra in the Sheenjek Valley. They are found in dry alpine tundra and in relatively well-drained, tussock-heath tundra where there are scattered spruce trees on which to perch, but no nests have been recorded in those habitats.

Sources: Armstrong 1980
Kessel and Schaller 1960
Kessel and Springer 1966
Salter and Davis 1974

BUFF-BREASTED SANDPIPER

Food: No information was found on feeding behavior of Buff-breasted Sandpipers. However, these birds have been observed in marshy areas and in tundra-lacustrine edges, which may indicate feeding habitats.

Cover: No mention of cover requirements for Buff-breasted Sandpipers was found in the literature, so it is assumed that where there is feeding or nesting habitat there is also adequate cover.

Reproduction: Nests of Buff-breasted Sandpipers have been found in sedge-tussock tundra and in dry tundra with scattered plants. Male courtship displays have been observed in sedge-tussock tundra.

Sources: Armstrong 1980
Brink 1978
Parmelee et al. 1968
Prevett and Barr 1976
Sage 1974
Salter and Davis 1974
Salter et al. 1980

LONG-BILLED DOWITCHER

Food: SES - No information was found on feeding behavior. However, birds without nests were oberved in tussock-heath tundra, wet sedge tundra, sedge grass marsh and tundra-lacustrine edge which may mean that these habitats are sources of food.
LSF - same as SES.

Cover: No mention of cover requirements for Long-billed Dowitchers was found in the literature, so it is assummed that where there is feeding or nesting habitat there is also adequate cover.

Reproduction: Long-billed Dowitchers nests have been found in sedge-grass marsh. They probably also breed in muskeg.

Sources: Armstrong 1980
Connors and Risebrough 1977
Mickelson 1978
Sage 1974
Salter and Davis 1974
Salter et al. 1980

LESSER YELLOWLEGS

Food: Preferred feeding grounds for Lesser Yellowlegs are fresh and brackish marshes containing many shallow pools, shallow ponds, and mud flats. Insects, small crustaceans, and fish and worms are the primary dietary items.

Cover: It appears that closed forests and closed shrublands are avoided by Lesser Yellowlegs, and that the more open habitats containing some standing water and marsh are preferred. In the Tanana Valley, the greatest densities are in low- and medium-height shrublands, but they also occur in lowland forests and black spruce bogs. In the Sheenjek Valley, they frequent marshy lowlands, open shrublands and open forests near shallow ponds.

Reproduction: One nest of a Lesser Yellowleg was reported in a cavity in a fairly dry, lichen-moss rise about 3 feet from a puddle. It was at the edge of damp, tussock-heath tundra and open coniferous forest close to a marshy pond.

Sources:
Armstrong 1980
Bent 1927
Kessel and Schaller 1960
Sage 1974
Salter and Davis 1974
Spindler and Kessel 1981

SOLITARY SANDPIPER

Food: No information available

Cover: Solitary Sandpipers are associated with pond and lake edges, often where the shores are wooded.

Reproduction: Solitary Sandpipers breed in muskegs and marshes, using nests of Robins, thrushes, etc.

Sources:
Armstrong 1980
Salter and Davis 1974

WANDERING TATTLER

Food: Wandering Tattlers forage along gravelly shores of swift streams, and occasionally around tundra pools for snails, craneflies and aquatic insect larvae.

Cover: Wandering Tattlers are found along mountain streams and tundra pools with gravelly or rocky shores.

Reproduction: Nest of Wandering Tattlers are located just above timberline along secluded mountain streams. The nest is

placed among gravel and rocks where there are seepage pools of shallow clear water in which the chicks can forage.

Sources: Armstrong 1980
Dixon 1833
Godfrey 1966
Kessel and Schaller 1960
Sage 1974

SPOTTED SANDPIPER

Food: Inland, Spotted Sandpipers feed along the margins of sandy ponds, sluggish meadow streams, rushing mountain streams and among low vegetation. At the coast, they feed on beaches and on the muddy borders of creeks and inlets. The main food items are aquatic and terrestrial insects.

Cover: The only mention of cover requirements for Spotted Sandpipers was that the nests are concealed in low vegetation.

Reproduction: Spotted Sandpipers probably breed in alluvial deposits near water. They are adaptable in their choice of a nesting site (from arid to well-watered areas) but it is always in proximity to water. Their nests are more or less concealed by low vegetation.

Sources: Bent 1929
Sage 1974
Salter and Davis 1974
Salter et al. 1980

WHIMBREL

Food: SES - No information on feeding habitat was found in the literature, although Whimbrels were observed in open, dwarf scrub and in the tundra-lacustrine edge.
LSF - same as SES.

Cover: No information on cover requirements was found in the literature, and therefore the ratings for cover values are very uncertain.

Reproduction: Nests of Whimbrels have been found in tussock-heath tundra.

Sources: Arctic Institute 1974
Sage 1974
Salter et al. 1980

Comments: Ponds, lakes or streams may be required for secure refuge from mammalian predators.

COMMON SNIPE

Food:

SES - Common Snipe generally feed in the water-saturated soils of herbaceous sedge-grass, and poorly-drained, dwarf coniferous forests, low shrublands, and tall shrublands, and the newly-exposed, mucky areas near ponds, lakes, and meandering rivers and streams. Dry, blanket bogs characterized by sphagnum moss, Labrador tea and other ericaceous shrubs are normally not used.

LSF - same as SES.

Cover:

Tussock-forming plants (sedges and grasses), herb communities and shrub clumps (bog myrtle, dwarf birch, willow, and alder) provide good cover for Common Snipe.

Reproduction:

Common Snipe breed in areas that provide both food and cover, and fairly dry hummocks on which to place a nest (sedge, grass, bog myrtle and dwarf birch are often used). Areas with water deeper than 2 inches (5 cm), or with dry soil are not used. Willow swamps may support the highest breeding densities of Common Snipe in northern Alaska.

Special Requirements:

A highly interspersed situation which could provide the following requirements would be ideal: dry sites and cover for nests, densely vegetated pockets for loafing and escape cover, open mucky areas for feeding, and a wide range of moisture conditions to insure availability of preferred habitat throughout the summer. Common Snipe need water nearby to drink.

Sources:

Tuck 1972

RED PHALAROPE

Food:

SES - Red Phalaropes mainly feed in shallow, sedge-rimmed ponds, and sedge marshes adjacent to ponds. They also use large, well-vegetated basin complexes with areas of open water mixed with *Carex aquatilis*, and *Arctophila fulva*. They consume a variety of prey, including free-swimming invertebrates, benthic organsims, emerging aquatic insects, fairy shrimp, water fleas, midges, spiders, dipteran larvae and adults and plankton.

LSF - same as SES.

Cover:

No mention of cover requirements for Red Phalaropes was found in the literature, so it is therefore assumed that where there is nesting and/or feeding habitat there is also adequate cover.

Reproduction: Red Phalaropes nest only in wet tundra and sedge-grass marsh, primarily near arctic coast but also in the northern foothills.

Sources:
Abraham 1975
Arctic Institute 1974
Bergman et al. 1977
Danks 1971 In Dodson and Egger 1980
Hohn 1968
Howard 1974
Pitelka 1959
Sage 1974
Salter et al. 1980
Wetmore 1925 in Dodson and Egger 1980

NORTHERN PHALAROPE

Food: SES - The most important feeding areas of Northern Phalarope are shallow, sedge-rimmed ponds; the second-most important areas are large, well-vegetated basin complexes with areas of open water mixed with *Carex aquatilis* and *Arctophila fulva*. Northern Phalaropes feed on free-swimming organisms, benthic organisms, emerging aquatic insects, fairy shrimp, and water fleas. Midges and spiders are taken from emergent vegetation.
LSF - same as SES.

Cover: One study found that nests of Northern Phalaropes were in areas with 75-100% vegetative cover.

Reproduction: Northern Phalaropes nest in sedge-grass marsh, tussock-heath tundra and polygonal tundra, in the immediate vicinity of tundra pools.

Sources:
Abraham 1975
Arctic Institute 1974
Hohn 1968
Howard 1974
Kessel and Schaller 1960
Sage 1974
Salter et al. 1980
Shields and Peyton 1978

Comments: Most information for Northern Phalaropes was from the North Slope.

POMARINE JAEGER

Food: SES - breeding birds primarily consume brown lemmings, but also use collared lemmings, tundra voles and marine fish. Non-breeding birds (which is a very large

percentage of the population in low lemming years) primarily consume microtines, shorebirds, ptarmigan, carrion of seals and caribou, bird eggs, marine fish and insects.

LSF - same as SES.

Cover: No mention of cover requirements for Pormarine Jaegers was found in the literature, so it is therefore assumed that where there is nesting and/or feeding habitat there is also adequate cover.

Reproduction: Pormarine Jaegers may nest almost anywhere along the arctic coast but they prefer sedge marsh with some micro-topography for observation points and nest sites (e.g. ridges that rim low-center polygons or sphagnum mounds).

Special Requirements: Pomarine Jaegers are found only in proximity to the arctic coast.

Sources:

Brink 1978
Godfrey 1966
Maher 1974
Pitelka et al. 1955
Sage 1974

Comments: Intertidal areas are a source of food for Pormarie Jaegers. They remain near the arctic coast and, therefore, the ratings of the vegetation types should only apply to those areas close to the coast.

PARASITIC JAEGER

Food:

SES - microtines, insects, marine fish and invertebrates, carrion, passerines, and eggs.

LSF - passerines, juvenile shorebirds and ptarmigan and ducks, microtines, and ripe berries of *Vaccinium uliginosum* and *Rubus chamaemorus*.

Cover: No mention of cover requirements was found in the literature, so it is therefore assumed that where there is nesting and/or feeding habitat there is also adequate cover.

Reproduction: Parisitic Jaegers are known to nest on tussock-heath tundra, polygonal tundra, marshy tundra, sedge-grass marsh, and well-drained terraces along streams. They seem to prefer marshy areas near water with elevated sites for nests, and one or more mounds or a nearby slope for an observation point. Presence of water may be important in areas with well-developed drainage.

Sources: Brink 1978
Maher 1974
Mickelson 1978
Sage 1974
Salter et al. 1980

LONG-TAILED JAEGER

Food: SES - insects, microtines, passerines (especially Lapland Longspurs), and carrion.
LSF - passerines (especially Lapland Longspurs), juvenile shorebirds, microtines, bird eggs, and ripe *Rubus chamaemorus* berries.

Cover: No mention of cover requirements occurred in the literature and it is, therefore, assumed that where there is nesting and/or feeding habitat there is also adequate cover.

Reproduction: Nests from Brooks Range to southern part of the coastal plain. Tussock-heath tundra is the preferred habitat, but also nest on dry, sparsely vegetated ground, low and high center polygons, drained lake basins, marshy river terraces and at the tundra-lacustrine edge.

Sources: Brink 1978
Kessel and Schaller 1960
Maher 1974
Sage 1974
Salter et al. 1980

GLAUCOUS GULL

Food: This gull depends on marine invertebrates for the bulk of its diet after the ice breaks up in mid-June. Before this time, berries from the previous year and microtines are important foods. New berries provide important food later in the season. Eggs, young, and scavenged, adult seabirds are taken regularly, as is any type of carrion. Near-shore coastal waters, bay waters, tide or mud flats, and marshes provide feeding and resting sites during breeding, brood-rearing and migration.

Cover: See below.

Reproduction: Nests are built on cliff ledges or on tundra islands in lakes, on hummocks in marshes, or on sandy islets of ponds, rivers or bays. Glaucous Gulls are early nesters (initiate egg-laying in late May or early June), and they may nest singly or colonially. They are very rare in interior Alaska during the breeding season.

Sources: Mickelson 1977
Gabrielson 1959

HERRING GULL

Food: Herring Gulls are primarily scavengers, but will also take live fish and insects, and will forage for seeds and berries. Migrating birds seem to follow rivers and will rest on ice.

Cover: See below.

Reproduction: Herring Gull nests are placed near water, singly or in colonies, on sand, gravel, gravel fields, cliff ledges, and sometimes, in trees. They are common breeders in interior Alaska.

Sources: Bent 1963
Gabrielson 1959

MEW GULL

Food: Over the summer, fish and marine invertebrates are the most important food source for Mew gulls. Rodents, especially, are taken in early summer and some scavenging is done. During migrations, bay waters are used as feeding and resting sites.

Cover: See below.

Reproduction: Hummocks or islands in tundra ponds and lakes are the most commonly used nest sites. Mew Gulls are found inland on the shores of lakes, ponds, rivers, or streams. Near the coast, they nest throughout wet tundra.

Sources: Strang 1974
Young 1974

BONAPARTE'S GULL

Food: Bonaparte's Gulls are primarily insectivorous and can take insects on the wing or from the surface of water. Small fish and crustaceans are also important. Bonaparte's Gulls are commonly found over marshes.

Cover: See below.

Reproduction: Bonaparte's Gulls'nests are built in spruce trees. They are located in woodlands around lakes, ponds and rivers.

Sources: Bent 1963
Gabrielson 1959

SABINE'S GULL

Food: Coastal waters, bay waters, tide and mud flats, marshes and small tundra ponds are used by Sabine's Gulls to gather zooplankton, small fish, aquatic insects or small crustaceans during breeding and migration. They are often observed feeding among mud flats with behavior characteristic of shorebirds.

Cover: See below.

Reproduction: Sabine's Gulls breed in scattered colonies and seem most abundant in marsh tundra and brackish marshlands. Nests are placed on small islands and margins of tundra ponds.

Sources: Brandt 1943
Mickelson 1977

ARCTIC TERN

Food: The Arctic Tern feeds predominantly on small fish and small aquatic organisms, but before ice breakup, coastal Arctic Terns feed from tundra ponds and other inland waters and often take insects. After the young hatch, fish and amphipods become extremely important and feeding flights increase in frequency. Arctic Terns often steal food from other seabirds.

Cover: Arctic Terns are found throughout Alaska along rivers, ponds and lakes in the lowlands and along the large drainages in the foothills and mountains. They reach their greatest abundances along sand dunes near the sea.

Reproduction: The nest of Arctic Terns is a shallow depression in sand, gravel or moss with little or no vegetative lining. In wet tundra, they will occasionally build a nesting platform. The nests are found near forest or saltwater.

Special Requirement: Arctic Terns prefer close proximity to coastal waters, but an inland body of water which supports small fish or amphipods will support terns also.

Sources: Divoky 1976
Baird 1975
Boekellheids and Divoky 1978

GREAT HORNED OWL

Food: Great Horned Owls' primary prey is snowshoe hares. Their population numbers fluctuate with those of the hares with a 2-3 year lag period. It is not known whether or where the owls migrate during population lows. When the hare populations are low, the owls feed mostly on grouse and ptarmigan. They also feed on small mammals and birds.

Cover: Great Horned Owls prefer dense, forested stands for nesting and hunting. They do hunt over open or shrub areas, such as agricultural fields, but they return to the trees to feed. They are uncommon north of the Brooks Range.

Reproduction: Great Horned Owls usually nest in stick nests against the trunks of large trees. They often use nests of other raptors such as Red-tailed Hawks. The young hatch in February or March, and are fed at the nest by both parents until they fledge.

Sources: Keith et al. 1977
Bent 1961
Pitelka et al. 1955
Orians and Kuhlmar 1956

SNOWY OWL

Food: It is well known that the main food supplies of Snowy Owls are lemmings and small mammals. When lemming populations are low, the Snowy Owls migrate south and feed on hares, ground squirrels, moles, and perhaps, shrews.

Cover: The only cover requirements noted for Snowy Owls concern their nest sites, which are on the barren ground of hummocks, alpine areas, or on cliffs or ledges. They scrape the ground and may line the nest with a few feathers or a bit of moss. They also use the elevated mounds and cliffs as observation posts for hunting.

Reproduction: See above.

Sources: Bent 1961

HAWK OWL

Food: Small mammals, insects, ptarmigan.

Cover: Hawk Owls are diurnal. They hunt along edges of clearings, old burns, and openings in the forest. They prefer open, spruce or open, mixed forests. They usually perch in conspicuous places and hunt by sight.

Reproduction: Hawk Owls nest in the tops of tree stubs, in stick nests of other birds, and sometimes in cavities.

Sources: Meehan 1981
Bent 1961

GREAT GRAY OWL

Food: Great Gray Owls eat hares, microtines, squirrels, and a few small birds and insects.

Cover: Great Gray Owls are primarily found in dense, coniferous or mixed-forest habitats. Little information was found on their cover requirements.

Reproductions: Great Gray Owls nest in large spruce or deciduous trees in stick nests with little lining.

Sources: Bent 1961

SHORT-EARED OWL

Food: Short-eared Owls feed on small mammals, some small birds, and insects.

Cover: Short-eared Owls prefer open habitats such as marshes, agricultural areas, etc. Little information was found on requirements, other than that they nest in scrapes on the ground lined with grasses and reeds.

Reproduction: See above.

Special Requirements: Short-eared Owls are diurnal and quite susceptible to poaching.

Sources: Bent 1961

BOREAL OWL

Food: Small mammals, some insects.

Cover: Boreal Owls usually nest in Flicker cavities in mixed spruce/birch forests. They prefer closed-canopy forests for perching and listening. Occasionally they nest in open forests, but they need closed forests nearby for daytime roosting and for hunting.

Reproduction: Boreal Owls begin nesting in March or April. (See Cover section for more details.)

Special Requirements: Extensive forest removal occurs may adversely affect Boreal Owl populations.

Sources: Meehan 1981

BELTED KINGFISHER

Food: Belted Kingfishers feed on fish primarily. When fish are scarce they eat small, aquatic animals, and terrestrial insects.

Cover: They are found along watercourses, pond and lake shores.

Reporduction: Belted Kingfishers burrow in a sandy, clay, or gravelly bank near water.

Sources: Gabrielson and Lincoln 1959
Bailey 1948

COMMON FLICKER

Food: Invertebrates.

Cover: Common Flickers are found in open forests and scattered woodlands.

Reproduction: Their nest cavities are in open forests, telegraph poles, and fenceposts. They also breed in tall shrubs.

Sources: Spindler and Kessel 1981
Gabrielson and Lincoln 1959

HAIRY WOODPECKER

Food: Invertebrates.

Cover: Hairy Woodpeckers use open to dense, mature woodlands.

Reproduction: They are cavity nesters in mature forests; coniferous, deciduous, or mixed types.

Special Requirements: Minimum diameter at breast height of trees used for nesting by Hairy Woodpeckers is 10 inches.

Sources: Gabrielson and Lincoln 1959
HEP group Ft. Collins Colorado

Comments: I found no information suggesting that woodpeckers prefer habitat types in proximity to water. The critical

requirement for these birds is trees with a minimum diameter at breast height which varies for each species.

DOWNY WOODPECKER

Food: Invertebrates.

Cover: Downy Woodpeckers inhabit the willows and alders of stream bottoms often feeding close to the ground in dense thickets. They are also found in mature forests.

Reproduction: They are cavity nesters in open woodlands.

Special Requirements: Downy Woodpeckers prefer to nest in trees between 7.9-11.8 inches diameter at breast height.

Sources: Gabrielson and Lincoln 1959
Handbook for Ecoregion 2512
Handbook for Ecoregion 2113

BLACK-BACKED THREE-TOED WOODPECKER

Food: Invertebrates.

Cover: Black-backed Three Toed Woodpeckers are found in conifer forests.

Reproductions: They nest in holes in conifer trees.

Sources: Gabrielson and Lincoln 1959

Comments: They are rare in Alaska. Very little information is available on this species in their Alaskan habitats.

NORTHERN THREE-TOED WOODPECKER

Food: Invertebrates.

Cover: Northern Three-toed Woodpeckers are found in conifer forests.

Reproduction: They are cavity nesters in conifer trees.

Sources: Gabrielson and Lincoln 1959

SAY'S PHOEBE

Food: Say's Phoebes hawk for insects from perches.

Cover: Very little information was found on Say's Phoebe's habitat requirements. They prefer open country. They are seldom seen in heavily timbered regions.

Reproduction: Say's Phoebes' nest under bridges, in or about dwellings, in caves, or under shelves of cliffs.

Sources: Gabrielson and Lincoln 1959

Comments: Region 4 is the northernmost extension of Say's Phoebes.

ALDER FLYCATCHER

Food: Alder Flycatchers hawk for insects from perches.

Cover: They prefer dense stands of tall shrubs and frequent alder and willow thickets along streams or extensive thickets of wild rose and other shrubs that grow up along the highways.

Reproduction: Alder Flycatchers nest in the fork of a shrub or bush, near water, 1-6 feet above the ground.

Special Requirements: Alder Flycatchers are rarely found in forest depths. They prefer moist areas with low growth of alders, willows, and other low shrubs. They uses the lower shrub layers for nesting, and the upper layers for perches and foraging.

Sources: Gabrielson and Lincoln 1959
Spindler and Kessel 1981

HAMMOND'S FLYCATCHER

Food: Hammond's Flycatchers hawk for insects from perches in a tree.

Cover: They are found in open, deciduous forests in Alaska, and seem to prefer tall, well-developed aspen, and, secondarily, birch. A major portion of their activity occurs in tree canopy.

Reproduction: Hammond's Flycatchers nest in the small fork of a limb of a medium-sized tree.

Sources: Spindler and Kessel 1981

Comment: Occurs in Alaska only in the southern portion of Region 4.

WESTERN WOOD PEWEE

Food: Western Wood Pewees perche atop dead trees or branches and hawk for insects.

Cover: They prefer open forest areas, or edges of forested areas near open meadows.

Reproduction: Western Wood Pewee's nest in open, wooded areas, especially in areas near water. The nest is placed in the crotch or fork of a tree or most frequently, on a horizontal limb.

Sources: Gabrielson and Lincoln 1959
Spindler and Kessel 1981

Comments: The range of Western Wood Pewees is chiefly north of the Alaska Range.

OLIVE-SIDED FLYCATCHER

Food: Olive-sided Flycatchers Hawk for insects from perches on dead branches in trees.

Cover: They prefer open, woodland areas. Available information suggests that mixed or coniferous forests are preferred, and that burned areas are important.

Reproduction: Nests of Western Wood Pewees are built in trees, often at great heights.

Special Requirements: Fairly-tall, dead trees preferred for perching and hawking.

Sources: Gabrielson and Lincoln 1959
Spindler and Kessel 1981

HORNED LARK

Food: Seeds, insects.

Cover: Horned Larks prefer alpine tundra, and high, dry ridges.

Reproduction: Nests of Horned Larks are on bare ground on high ridges. They nest soon as the snow melts.

Sources: Gabrielson and Lincoln 1959
Armstrong 1980
Drury 1961
Maher 1959

VIOLET-GREEN SWALLOW

Food: Violet-green Swallows take insects taken while on the wing.

Cover: They perch on vegetation to rest and roost in crevices or cavities. They also perch on man-made structures.

Reproduction: Violet-green Swallows nest in tree holes (excavated by woodpeckers), openings in buildings, or in rock crevices. They use bird houses or nest boxes, eaves of buildings, or other openings in man-made structures.

Sources: Pearson 1917
Bent 1942
Gabrielson and Lincoln 1959

TREE SWALLOW

Food: Tree Swallows take insects while on the wing at all times of year.

Cover: They perch on natural or man-made structures to rest, roost in cavities.

Reproduction: Nests of Tree Swallows are in tree cavities, often near human habitations. They use Common Flicker excavations. They inhabit the edge of deciduous or mixed woods in close proximity to a lake or slough. They also nest in nest boxes and buildings. They are dependent on existing cavities.

Sources: Pearson 1917
Bent 1942
Gabrielson and Lincoln 1959

Comments: Gabrielson reports Tree Swallows north to the Brooks Range.

BANK SWALLOW

Food: Bank Swallows eat insects year-round. They feed while flying.

Cover: Bank Swallows may perch on suitable vegetation to rest. They roost in holes excavated in banks, either natural or man-made.

Reproduction: Bank Swallows nest colonially in near-vertical banks of earth, clay and fine gravel, such as natural sites along sea coasts, rivers, and lake shores, or man-made cut banks. Nest burrows are excavated by the birds.

Sources: Pearson 1917
Bent 1942
Gabrielson and Lincoln 1959

Comments: If streams, rivers, ponds or lakes have high banks, they are suitable for nest sites and therefore have reproductive value. If the high banks are absent these types have no reproductive value for these swallows.

BARN SWALLOW

Food: Barn Swallows take insects at all times of year while on the wing.

Cover: They perch on natural or man-made structures to rest, and generally roost in man-made structures.

Reproduction: Barn Swallow's nests in and near man-made structures. Rarely do they nest in caves or on cliffs. They are colonial nesters.

Sources: Pearson 1917
Bent 1942
Gabrielson and Lincoln 1959

Comments: Barn Swallows feed along the borders of wooded areas.

CLIFF SWALLOW

Food: Insects are taken by Cliff Swallows at all times of year while on the wing.

Cover: Cliff Swalls perche on natural or man-made structures to rest.

Reproduction: They nest in or on man-made structures which provide protection from rain and runoff water. They are colonial nesters. Nest site selection factors include: 1) open foraging areas nearby, 2) vertical substrate with overhang for nest attachment, and 3) mud for nest construction.

Sources: Pearson 1917
Bent 1942
Gabrielson and Lincoln 1959

GRAY JAY

Food: Gray Jays are omnivores. They prefer berries insects, and eggs.

Cover: They feed primarily in forest types, especially conifer near rivers and streams, and also in riparian shrub communities.

Reproduction: Gray Jays usually nest in spruce trees, often near rivers and streams. They nest in early April.

Sources: Gabrielson and Lincoln 1959
Matthews 1980
Manuwal 1973

Special Requirements: Gray Jays are year-round residents in Alaska.

COMMON RAVEN

Food: Common Ravens are omnivores. Along the coasts they comb the beaches, eat eggs of nesting seabirds, and feed along salmon streams. Inland, they feed on carrion, insects, and barries.

Cover: They are generalists and have no specific cover requirements other than for nesting.

Reproduction: In region 1, beyond the tree limit, they nest on cliffs. They build huge stick nests 2-3 feet in diameter. In regions 2,3, and 4, they nest in large trees or on cliffs. The young are born in June.

Special Requirements: Common Raven are year-round residents in Alaska.

Sources: Gabrielson and Lincoln 1959

BLACK-CAPPED CHICKADEE

Food: Black-capped Chickadees glean insects from trees. They also eat blueberries and conifer seeds. Insects are gleaned from both conifers and deciduous species.

Cover: Black-capped Chickadees prefer deciduous forests with edges of coniferous trees. They are also found in most shrub communities when feeding, and in the winter.

Reproduction: They nest in holes in dead wood that they excavated themselves. Occasionally, they use previously-excavated cavities.

Special Requirements: Black-capped Chickadees are year-round residents in Alaska.

Sources: Gabrielson and Lincoln 1959
Udvardy 1977

GRAY-HEADED CHICKADEE

Food: Gray-headed Chickadees glean insects from the bark of trees.

Cover: They prefer spruce forests at or near timberline or along the northern tree limit. They are often found along narrow belts of conifer stands along drainages and also in aspen

forests in interior Alaska. They inhabit willow and alder, tall shrub communities, especially in winter.

Reproduction: Gray-headed Chickadees are secondary cavity nesters.

Source: Gabrielson and Lincoln 1959

BOREAL CHICKADEE

Food: Boreal Chickadees glean insects from trees. They eat seeds and fruits in winter.

Cover: They are found in most forest and shrub types, but always in association with spruce trees.

Reproduction: Boreal Chickadees are secondary cavity nesters. They are dependent on cover types where woodpecker holes are found.

Special Requirements: Boreal Chickadees are year-round residents in Alaska.

Sources: Gabrielson and Lincoln 1959
Matthews 1980

BROWN CREEPER

Food: Brown Creepers glean insects (adults, larvae, eggs) from tree bark. In winter, they eat seeds and fruits.

Cover: They are found in conifer, mixed, and deciduous forst types, but prefer forest stands with conifer trees.

Reproduction: Nests of Brown Creepers are most often constructed under the loose bark of a conifer tree.

Special Requirements: Brown Creepers are year-round residents in Alaska.

Sources: Gabrielson and Lincoln 1959
Udvardy 1977

DIPPER

Food: Dippers eat insects, aquatic invertebrates, and small fishes.

Cover: They feed in fast flowing streams in or near mountains, and at lower elevations of streams in winter. They feed in the riffles and in faster waters.

Reproduction: Dippers build a moss nest on a rocky ledge very close to water.

Source: Gabrielson and Lincoln 1959

AMERICAN ROBIN

Food: SES - overwintered fruits (blueberries, cranberries), insects
LSF - insects, fruits
W - not a winter resident

Cover: Robins use a wide range of habitats in interior Alaska. They show an obvious preference for aspen forests, and select against closed spruce or birch forests with a dense understory but a lack of fruit-producing shrubs. They prefer areas with a high, spatial heterogeneity of trees.

Reproduction: Robin nests are made of mud and grass, and are found in low trees or shrubs.

Sources: Spindler and Kessel 1981
Gabrielson and Lincoln 1959

VARIED THRUSH

Food: SES - overwintered fruits (blueberry, cranberry), insects
LSF - insects, fruit
W - not a winter resident

Cover: In interior Alaska, Varied Thrushes prefer shaded, moist, mixed, forest-habitats with dense understories, but tree canopy is not necessarily a requirement for them. They select against edge habitats.

Reproduction: Varied Thrush mud and grass nests are usually in spruce trees 6-20 feet above the ground, but they also nest in deciduous trees or willows.

Sources: Spindler and Kessel 1981
Bent 1963
Gabrielson and Lincoln 1959
Kessel and Schaller 1960

HERMIT THRUSH

Food: Hermit Thrush are ground foragers.
SES - overwintered fruits (blueberry, crowberry); insects
LSF - insects, fruits.
W - not a winter resident.

Cover: Hermit Thrushes select for mature, dense, deciduous forests in interior Alaska. They prefer edges of internal forest openings and aspen trees. In contrast to their preferences in the lower 48 states, they avoid white spruce habitats.

Reproduction: Hermit Thrushes are ground nesters.

Sources: Spindler and Kessel 1981
Gabrielson and Lincoln 1959
Bent 1964

SWAINSON'S THRUSH

Food: (same as for Robin)

Cover: In the Interior, Swanson's Thrushes prefer mixed forests because of the "juxtaposition of the 2 tree, life forms" (Spindler and Kessel 1981).

Reproduction: Swainson's Thrushes nest in brushes or small trees, usually nearwater. Their nests are made of moss and bar.

Sources: Spindler and Kessel 1981
Gabrielson and Lincoln 1959
Bent 1964

GRAY-CHEEKED THRUSH

Food: Gray-cheeked Thrushes are ground foragers.

SES - overwintered fruits (blueberry, crowberry); insects
LSF - insects, fruits.
W - not a winter resident

Cover: On the North Slope, Gray-cheeked Thrushes use the taller willow and alder habitats. In interior Alaska, they prefer stunted spruce trees. In Region 3, they prefer tall shrub mixed with deciduous forests along along streams. In Region 4, their highest nesting densities are in mixed, open forests. They do not nest in deciduous forests. They occur in limited densities in tall and low shrub thickets. They also occur in black spruce bogs and dwarf forests.

Reproduction: On the North Slope, Gray-cheeked Thrushes nest in low shrubs or on the ground.

Sources: Gabrielson and Lincoln 1959
Spindler and Kessel 1981
Bent 1964
Matthews 1980

WHEATEAR

Food: Wheatears eat insects, seeds, and fruits.

Cover: Wheatears are usually found in long, bare ridges; in rocky, talus areas, or along rock outcrops. In the Sheenjek Valley area, they were found only in alpine areas with talus, above 4000 ft. They were not common there (Kessel and Schaller 1960).

Reproduction: Nest of Wheatears are among rocks and are composed of grasses and feathers.

Sources: Bent 1964
Gabrielson and Lincoln 1959
Kessel and Schaller 1960

TOWNSEND'S SOLITAIRE

Food: Fruits and insects.

Cover: Townsend's Solitaires are usually found at, or near, timberline in interior Alaska.

Reproduction: They nest on the ground, often along stream banks. Their nest is made of sticks and pine needles.

Sources: Gabrielson and Lincoln 1959
Bent 1964

RUBY-CROWNED KINGLET

Food: SES - food is almost entirely insects, spiders, etc. that are gleaned from the twigs and foliage of conifer trees. A small amount of fruit and seeds are sometimes taken.
LSF - smae as SES.

Cover: Ruby-crowned Kinglets prefer open stands with short trees and high tree heterogeneity. Their territories occur on mixed forest, scattered woodland, and dwarf trees, and on all but the most dense conifer stands. Most of their activity is in coniferous stands in the tree layer.

Reproduction: Nests of Ruby-crowned Kinglets are usually located in conifers 20 to 60 feet from the ground. Females stay close to nest.

Sources: Gabrielson and Lincoln 1959
Spindler and Kessel 1980

Comments: Variation in the broadly-defined conifer and mixed forest habitat types required the use of a range of values for many of the ratings.

YELLOW WAGTAIL

Food: Mostly insects; some fruit (crowberries, blueberries).

Cover: Yellow Wagtails are associated with riparian willow stands. They are also found in tussock tundra adjacent to riparian shrubs.

Reproduction: Nests of Yellow Wagtails are in tundra areas with "some vertical relief" (Wright 1979) such as tussocks or small banks, or adjacent to riparian shrubs.

Sources: Maher 1959
Wright 1979
Gabrielson and Lincoln 1959

WATER PIPIT

Food: Insects.

Cover: Water Pipits are usually found above timberline (3500-4000 feet) in dry, windswept areas with prostrate shrubs and talus patches. Drury (1961) noted that Water Pipits on Bylot Island, Northwest Territories, were closely correlated with the most mesophytic vegetation, but the island lacked talus slopes.

Reproduction: Reports of nest locations conflicted. Some said Water Pipits nested only above timberline; others said nests were also on dry ridges of foothills. However, the conditions of alpine and dry ridge areas may be structurally similar.

Sources: Drury 1961
Gabrielson and Lincoln 1959
Armstrong 1980
Kessler and Schaller 1960
Matthews 1980

BOHEMIAN WAXWING

Food: Fruits (mountain ash, cranberries, blueberries, crowberries); insects (is also a flycatcher).

Cover: Bohemian Waxwings are non-breeders in Region 4. Their habitat preferences are not clear, but they appear to favor open habitats with a high, spatial heterogeneity and high coverages of dwarf shrubs. Most of their activities are in the tree layer.

Reproduction: Bohemian Waxwings nest in conifers in muskeg.

Sources: Spindler and Kessel 1981
Armstrong 1980

NORTHERN SHRIKE

Food: Small birds, small mammals, insects.

Cover: Semi-open or open country with lookout posts is preferred by Northern Shrikes. They also use willow-bordered streams, or perch alone on the tip of a tree or on a hill or fence.

Reproduction: Northern Shrikes nest in deciduous vegetation (cottonwood or alder).

Sources: Gabrielson and Lincoln 1959

ORANGE-CROWNED WARBLER

Food: Insects.

Cover: Orange-crowned Warblers prefer willow shrubs, but nest in all but the coniferous habitats. They avoid spruce and thin-leaf alder, and most of their activities are in the tree layer.

Reproduction: Orange-crowned Warblers construct nests in tall shrubs or low deciduous trees.

Sources: Spindler and Kessel 1981
Udvardy 1977

YELLOW WARBLER

Food: SES - insects, caterpillars, spiders, etc.
LSF - same as SES.

Cover: Yellow Warblers prefer tall shrub thickets, especially willow. They avoid closed forests. Most of their activity occurs in the tall shrub layer. They do not use low shrub layer much. Presence of water is very important; they are most abundant in lowland, riparian types.

Reproduction: Yellow Warblers nest in the fork of small trees or brush, not too high above ground.

Comments: Ranges were used in rating most habitats to account for variation in types (e.g. species composition of shrub layer).

Sources: Gabrielson and Lincoln 1959
Spindler and Kessel 1980

YELLOW-RUMPED WARBLER

Food: SES - catches flies from perches in the tops of small trees or from dead branches, acting like miniature flycatcher. Also gleans insects, caterpillars, spiders, etc. from foiliage and branches.
LSF - feeds on wild fruit more often than other warblers.
W - Not a winter resident.

Cover: Yellow-rumped Warblers favor forest habitats and dense tree foliage. They occur in most forest types but, especially in deciduous and mixed habitats. They favor mature deciduous forests of birch or aspen. Possibly, they avoid white spruce.

Reproduction: Normally, Yellow-rumped Warblers nest in the tree layer.

Comments: Ranges used in some forest habitat ratings account for variation in conifer/deciduous mixture and openness of stands in these broadly-defined types.

Sources: Gabrielson and Lincoln 1959
Spindler and Kessel 1981

TOWNSEND'S WARBLER

Food: SES - insects, caterpillars, spiders, etc. gleaned mostly from conifer foliage.
LSF - same as SES.
W - Not a winter resident.

Cover: Townsends Warblers prefer white spruce. Their presence is restricted to mature coniferous or mixed forest habitats with large white spruce trees. Paper birch is also used in a mixed forest situation. Almost all their activities are in the tree layer.

Reproduction: Nests of Townsends Warblers are sometimes high above the ground on a horizontal limb.

Sources: Gabrielson and Lincoln 1959
Spindler and Kessel 1980

BLACKPOLL WARBLER

Food: SES - insects, caterpillars, spiders, etc.
LSF - same as SES.
W - Not a winter resident.

Cover: Blackpoll Warblers favor low conifers, especially black spruce. Most frequently, they are seen in and about the thickets of willow and alder that are interspersed with black spruce.

Reproduction: Generally Blackpoll Warblers build their nests in small, evergreen trees fairly close to the ground. Occasionally, they nest on the ground under or near a coniferous tree.

Comments: Blackpoll Warblers use open, coniferous or tall, shrub habitats.

Sources: Gabrielson and Lincoln 1959
Peterson 1961
Kessel (personal communication)

NORTHERN WATERTHRUSH

Foods: Insects.

Cover: Northern Waterthrushes are restricted to riparian shrub vegetation along streams and lakes where they spend most of their time on the ground, under the canopy of willows and alder.

Reproduction: Their nests are on the ground under shrubs or moss.

Sources: Armstrong 1980
Gabrielson and Lincoln 1959

WILSON'S WARBLER

Food: Invertebrates.

Cover: Wilsons Warblers prefer thickets along woodland streams, moist tangles, low shrubs, willows, or alders. They are common in willow thickets and deciduous shrubbery, or thickets in cuts and burns growing up in shrubs and second growth alders, poplars, or other trees at the edge of woods. They prefer streamside growth and alpine willow thickets in the mountains.

Reproduction: Wilson's Warblers nest in shrub thickets, especially along watercourses.

Sources: Gabrielson and Lincoln 1959

RUSTY BLACKBIRD

Food: Insects, weed seeds, grains.

Cover: In region 4, Rusty Blackbirds favor open habitats near water with tall shrubs. In region 1, they also prefer edges of ponds or streams with adjacent shrubs and a few trees.

Reproduction: Rusty Blackbirds nest in conifers or willow or alder shrubs, near water.

Sources: Spindler and Kessel 1981
Kessel and Schaller 1960
Armstrong 1980
Gabrielson and Lincoln 1959

PINE GROSBEAK

Food: Buds and fruits of trees; mountain ash and blueberry fruits. Insects in the summer.

Cover: Pine Grosbeaks prefer coniferous forests, and tall shrub habitats in the winter.

Reproduction: Pine Grosbeaks nest in the lower branches of coniferous trees, 6-8 feet above the ground.

Sources: Kessel and Schaller 1960
Gabrielson and Lincoln 1950

GRAY-CROWNED ROSY FINCH

Food: SES - seeds, insects.
LSF - insects, seeds; a few berries.

Cover: Gray-crowned Rosy Finches are found above timberline where they prefer dry, lichen-covered, rocky areas.

Reproduction: They nest in high-elevation, rocky areas.

Special Requirements: Gray-Crouwned Rosy Finches feed on, and near late melting snow fields.

Sources: Mathews 1980
Garielson and Lincoln 1950
Kessel and Schaller 1960

REDPOLL (COMMON AND HOARY)

Food: SES - seeds of birch, alder; insects as they become available.
LSF - insects; seeds.
W - seeds of birch and willow.

Cover: Interior. In summer, redpolls prefer habitats with sparse tree canopies and dense brush. They are predominantly ground-brush foragers. The non-breeding birds and winter flocks forage in forested areas, also. They prefer deciduous, woody plants. There is some evidence that redpolls use areas frequented by fire.
Region 1. Redpolls are most common in riparian willow habitats in alpine valleys.

Reproduction: Region 1. Riparian willow areas are important nest sites for redpolls in region one. They usually nest in the shrub canopy.
Regions 2,3,4. In the Interior, redpoll nests have been found on the ground as well as high in trees.

Sources: Spindler and Kessel 1981
Spindler 1976
Wright 1979
Maher 1959
Kessel and Schaller 1960

WHITE-WINGED CROSSBILL

Food: Seeds of conifer trees. Some buds, a few berries.

Cover: White-winged Crossbills are non-breeders in Region 4. They have a strong preference for white spruce stands with large, tall trees and a thick canopy. Most of their activities are in the tree canopies of white spruce stands.

Reproduction: White-winged Crossbills may nest at anytime during the year. Their nests are in conifer trees. Few nests have been located in Alaska.

Sources: Spindler and Kessel 1981
Armstrong 1980
Godfrey 1966
Gabrielson and Lincoln 1959

SAVANNAH SPARROW

Food: seeds, insects.

Cover: Interior. Savannah Sparrows show an obvious preference for open habitats (shrub thickets) with dense foliage in the low shrub layer. On the Seward Peninsula, they are common in meadows that have some deciduous shrub cover at and above timberline.
Region 1. Savannah Sparrows prefer areas with dwarf shrubs and sedges, and damp areas with low brush or tussocks.

Reproduction: Nests of Savannah Sparrows are mostly in dwarf shrub-sedge tundra of uplands.

Sources: Spindler and Kesser 1981
Maher 1959
Wright 1959
Kessel and Schaller 1960

DARK-EYED JUNCO

Food: Dark-eyed Juncos are ground foragers.
SES - seeds, insects.
LSF - insects, weed seeds, some blueberry and crowberry fruits.
W - not a winter resident in the Interior.

Cover: Dark-eyed Juncos occur in more vegetation types than any other species in interior Alaska. Statistical tests on large vegetation plots did not yield any preference or avoidance patterns for them, but test of smaller subplots showed a preference for sites with a high spatial heterogeneity of trees (Spindler and Kessel 1981). They do not prefer edges or openings as much as they apparently do futher east.

Reproduction: Dark-eyed Juncos nest on the ground.

Sources: Spindler and Kessel 1981
Gabrielson and Lincoln 1959
Kessel and Schaller 1960

TREE SPARROW

Food: SES - seeds, beetles, ants, caterpillers, grasshoppers.
LSF - insects, seeds; some blueberries and crowberries.
W - not a winter resident.

Cover: Interior. Tree Sparrows prefer open habitats with shrub thickets. There is no evidence of any plant species preference, but most of their activity is in willows.
Region 1. Tree Sparrows are not common in Region 1. When present, they are associated with willows 2 feet or more in height, riparian shrubs, or willow/shrub tundra. None occur in upland areas. On the Sheenjek River, they were very common. There they used dwarf shrub habitats and preferred valley bottoms to higher altitudes.

Reproduction: Tree Sparrows nest on the ground in or near low (willow) brush.

Sources: Spindler and Kessel 1981
Armstrong 1980

Wright 1979
Maher 1959
Mathews 1980
Kessel and Schaller 1960

CHIPPING SPARROW

Food: seeds, insects.

Cover: Chipping Sparrows use openings and edges of woodlands, and second-growth, mixed stands less than 5-7 inches tall. They require grasses or sedges for seed production and are thus associated with open areas. They may prefer habitats near marshes or water.

Reproduction: Chipping Sparrows nest in deciduous or coniferous trees, or in shrub or vines 3-10 feet from the ground

Sources: Armstrong 1980
Kessel (personal communication)

WHITE-CROWNED SPARROW

Food: White-crowned Sparrows feed in brush patches on seeds and some berries. They eat insects when available, especially mosquitos.

Cover: Interior. White-crowned Sparrows favor open habitats (shrub thickets) and avoid deciduous forests and tall shrub habitats.
Region 1. They are uncommon nesters, found only in riparian shrub habitats.

Reproduction: White-crowned Sparrows nest on the ground in a grass clump or under a low shrub.

Sources: Spindler and Kessel 1981
Armstrong 1980
Maher 1959
Gabrielson and Lincoln 1959

FOX SPARROW

Food: Fox Sparrows eat weed seeds, some fruit, in and close to willows and alder. They also eat insects.

Cover: Fox Sparrows prefer tall shrub thickets with dense understory. They respond positively to forb ground cover, but avoid closed forests, dense foliage or stems in the tree layer, or large stems (Spindler and Kessel 1981). They sing from tops of trees and forage low in the canopy or on the ground.

Reproduction: Fox Sparrows nest on the ground under shrubs or in low trees or shrubs. No nests have been located in closed, deciduous forests.

Sources: Spindler and Kessel 1981
Gabrielson and Lincoln 1959
Armstrong 1980

LINCOLN'S SPARROW

Food: Seeds, insects, fruits.

Cover: Lincoln's Sparrows prefer open habitats near water with a sedge-grass understory and a dense cover of shrubs.

Sources: Spindler and Kessel 1981

LAPLAND LONGSPUR

Food: SES - seeds of sedges, grasses, willows. They switch to insects as they become abundant. Food of the young is almost exclusively insects. Craneflies are the most important food item at Barrow.

LSF - Insects, bark to seeds as insects become scarce.
W - not winter residents.

Cover: Lapland Longspurs are found in all except the wettest and driest tundra types during the spring, summer, and fall seasons. They are found above timberline in interior Alaska areas, but not in timbered areas or places with dense shrub.

Reproduction: Nests of Lapland Longspurs have been described by many authors. In general, they nest on the ground on slopes where the snow melts earliest. They pefer some sort of overchanging vegetation or tussocks to shelter the nests.

Special Requirements: A disturbance study suggested that aircraft, generators, camp noises, and human presence can disrupt nesting activities.

Sources: Gallerp 1974
Byrne 1980
Drury 1961
Seastedt 1976
Maher 1959
Armstrong 1980
Sutton and Marmaler 1955
Wright 1979

SNOW BUNTING

Food: Snow Bunting fees primarily on seeds. They also eat, and feed insects to their nestings.

Cover: Snow Buntings are found in high talus slopes and *Dryas* mats.

Reproduction: Snow Buntings nest almost exclusively on rocks, but on Bylot Island, Northwest Territories, where rocky areas were not common, they nested in steep ravines, overhanging creek banks and barren ridges (Drury 1961).

Special Requirements: Snow Buntings are early migrators. They use areas along roads or on exposed surfaces where the snow melts earliest.

Sources: Drury 1961
Hessel 1972

MASKED SHREW

Food: Insects form 65-70% of the masked shrew's diet.

Cover: Masked shrews prefer sites with dense, lowshrubs, tall grass, abundant litter, and standing water in close proximity. They occur in mixed, deciduous, tall-shrub thickets, shrub birch bog (Delta Jct), dwarf shrub-graminoid, meadow, deciduous forest. Seem to prefer moist to wet substrate, avoid sites with bare ground in large amounts and correlated with leaves, stumps, decayed logs, and herbaceous vegetation.

Reproduction: Masked shrews use logs, rocks, and stumps for burrowing and nesting sites.

Sources: MacDonald 1980
Benfield 1974

DUSKY SHREW

Food: Dusky shrews feed upon insects.

Cover: For cover they use wet sites with dense, low- and medium-height shrub cover in areas with some microrelief near water in the form of marshes and streams. They seem to favor riparian willow communities, mossy forest, horsetail-riparian zones, and sphagnum bogs. They occur in alpine tundra if adjacent to water. They also prefer a deep litter layer.

Reproduction: Nest sites of the dusky shrew are often in decayed deadfall.

Sources: MacDonald 1980
Benfield 1974

ARCTIC SHREW

Food: Arctic shrews eat insects.

Cover: They favor sites with dense, low shrubs. Arctic shrews often occur on edges of sphagnum bogs and marshes and shrub zones. They favor a slightly drier habitat than most other shrews with a thick litter layer.

Reproduction: Little is known about the arctic shrew's reproductive requirements. They perhaps require micro-habitat relief or a deadfall, or rock, etc. for burrow and nest sites.

PYGMY SHREW

Food: Pymy shrews eat insects. They are often attracted to rivers/streams where there is an abundance of insects and a thick litter layer.

Cover: Pygmy shrews favor dense, shrubby sites in wet or moist areas for cover. They are common in wet, sphagnum habitats, dwarf shrubs, graminoid meadows, or river/forest ecotones.

Reproduction: An adequate winter snow cover is necessary for winter feeding.

Special Requirements: Shrews show a readiness to enter water when pursued.

PIKA

Food: Pikas eat grasses, sedges, and herbaceous plants. They gather and dig grasses, etc. and store them in "haystacks" which they feed upon during the winter.

Cover: Pikas are limited to talus slopes in alpine areas. Population densities are higher on patches of smaller slides, as the perimeter and food availability on the perimeter determines density. Slopes with rocks of different sizes are optimum. There are minimum and maximum rock sizes that are best for pikas. Slide depth may also affect the population densities. Deeper slides offer more habitat.

Reproduction: There are no specific requirements.

Sources: Burt and Grossenheider 1976
Bunnel and Johnson 1974

SNOWSHOE HARE

Food:

SES - snowshoe hares use herbaceous vegetation such as leaves, grass, and horsetail.

LSF - during this time they browse from willow, birch, and aspen.

W - snowshoe hares feed upon spruce twigs and needles; willow, aspen, birch browse; blueberry, Labrador tea, and rose twigs.

Cover: The most important aspects of snowshoe hare habitat are browse availability and dense cover for protection from predators. Hares use day beds (forms) in dense clumps of low spruce or willow or under rocks. In winter, they prefer areas under branches bent by snow (qali).

Reproduction: Cover requirements for reproduction are the same as those for day beds.

Sources: Trapp 1962
Keither et al. 1977
Bulchis 1980

WOODCHUCK

Food:
SES - Woodchucks eat bark and twigs during the spring and early summer.
LSF - They eat forbs (clover, alfalfa, buttercups, dandelions, asters, goldenrod) at this time of year.
W - Woodchucks hibernate during the winter.

Cover:
SES - fields, agricultural land, rolling hills, micro-relief with den sites - woods, well-drained, relief or micro-relief, stumps, boulders.
LSF - same as SES.

Reproduction: Reproductions requirements are satisfied by food and cover requirements.

Sources: Manville and Young 1965
Benfield 1974

ALASKA MARMOT
HOARY MARMOT

Food:
SES - grasses, sedges, and forbs .
LSF - same as SES.
W - none. They hibernate.

Cover: Marmots prefer areas with large boulders or rock outcroppings, a vantage point in proximity to foraging areas above treeline. They are most common at high elevations and are frequent in talus slopes beyond tree line.

Reproduction: These marmots prefer well protected den sites amongst large boulders.

ARCTIC GROUND SQUIRREL

Food:
SES - plants, grasses, seeds, roots, leaves of forbs and grasses, and carrion. Very broad diet. Generally feed in early succession vegetation.
W - None (hibernate).

Cover: Arctic ground squirrels require loose soils on well-drained sites with low permafrost levels (for burrowing). They prefer rocks for protection from excavating predators and to aid in burrowing. They are found on slopes or ridgetops that provide vantage point in proximity to 9 food source. Willow, dwarf birch, and alder provide cover and food.

Reproduction: Reproduction requirements are satisfied by food and cover requirements.

Special Requirements: Arctic ground squirrels hibernate. They require den sites with some snow cover, or a deep burrow system.

Sources: Bee and Hall 1956
Armstrong and Halpin 1980
Mayer 953

RED SQUIRREL

Food: Red squirrels feed on seeds of white and black spruce, preferably white spruce. They rely on an open water source. Fungi and berries are eaten when cone crops fail.

Cover: Red squirrels require coniferous trees with dense cover to provide nest sites at the base, and in cavities and midden sites. Deadfall provides midden and burrow sites.

Reproduction: Reproduction requirements are satisfied by food and cover needs.

Special Requirements: In case of cone failure or overpopulation, red squirrels inhabit deciduous forests.

Sources: Streubel 1968
Brink and Dean 1966
Nodler 1973
Kemp and Keith 1970
Byrne 1980

NORTHERN FLYING SQUIRREL

Food: Fungi, lichens, nuts, white spruce seeds, fruits, leaves, and carrion.

Cover: The presence of cavities exacavated by other species is critical for northern flying squirrels, especially in winter. In forest types, deciduous stands may be inhabited only if in proximity to conifers.

Reproduction: Northern flying squirrels nest in cavities excavated by other species. They also construct nests on conifer branches occasionally.

Comments: Most of the information obtained for northern flying squirrels was from studies in the lower, contiguous, 48 states and Canada, and may not be applicable to flying squirrels in Alaska.

Sources: Weigl 1978
Brink and Dean 1966
Barfield 1974
Mowrey (personal communication)

BEAVER

Food:
SES - Aspen and willow (*Salix alaskensis*) 1-10 cm in diameter are preferred foods. High poplar and willow density usually yields a high beaver density.
LSF - same as SES.
W - cuttings of aspen and willow.

Cover:
SES - beavers use 3 types of lodges - bank, dam, and island that are constructed of mud, grasses, and sticks.
LSF - same as SES.
W - beavers need water of sufficient depth (>30") to prevent "freeze-up" of food cache. Snow cover on ice limits ice depth. Cold, dry winters can severely reduce beaver populations.

Reproduction: Kits remain with parents for 2 years (until 2nd spring). Colonies rarely exceed 12 beaver. They copulate in water. No special requirements were noted, other than those listed above.

Special Requirements: Sinuous streams with changing channels provide the best beaver habitat. Fire occurrence can substitute for sinuosity along stable channels.

Sources: Hakala 1952
Boyce 1974
Bulchis 1980

NORTHERN RED-BACKED VOLE

Food:
SES - primarily berry plants: blueberries, cranberries, crowberries. Also some lichens and moss.
LSF - berries and mosses (92% fruits in the fall).

Cover: Northern red-backed voles are habitat generalists, but they are weakly tied to communities with an abundance of low,

woody vegetation. They favor sites with a dense cover of dwarf birch. They are also abundant also in black spruce bogs in mixed and deciduous forests, and in tall shrub habitats. Their presence is positively correlated with the amount of litter, dwarf shrub and grass/sedge cover, and microtopographic relief. They avoid sites with extensive bare ground or forb cover.

Reproduction: Northern red-backed voles reproduce in burrows, and therefore, require a low permafrost level.

Special Requirements: In years when fruits are not available, they rely on fungi for food.

MEADOW VOLE

Food: Grasses and some sedges.

Cover: Meadow voles prefer treeless sites with dense grass/sedge cover. They are most frequent in early successional stages such as recent burns. Sometimes they occur on birch sites that have a high graminoid cover. they are often found in relatively moist conditions and their presence is positively correlated with dense tall grass, standing water, and tall forbs. They avoid extensive ground cover of moss, lichen, dwarf shrub, litter, or exposed soil.

Reproduction: No information found.

Sources: West 1979
MacDonald 1980

TUNDRA VOLE

Food: SES - grasses (primarily) and sedges.
LSF - grasses (primarily) and sedges.
W - basal portions of grasses, sedges.

Cover: Tundra voles usually occur in moist to moderately moist, grass or sedge/grass-dominated sites. They do occur in wet, marshy flats if microrelief is available, or if polygons are present. High densities have also been reported on recently burned sites, and on river floodplains (early successional stages). They are associated with thin-leaved alder, sedges, white spruce, and bedstraw. They inhabit wet tundra in northern Alaska and occur up to 2000 feet in the Brooks Range.

Reproduction: Micro-relief within habitats provides optimal burrowing conditions.

Special Requirements: Tundra voles may migrate to wet habitats in early to mid-July as moisture decreases.

Sources: Pitelka 1957
Rausch 1950
West 1979
MacDonald 1980
Kreibs and Wingate 1976

LONG-TAILED VOLE

Food: Grasses (primarily) and sedges.

Cover: Long-tailed voles occur from sea level to 9000 feet. They are common in isolated, grassy plots in forests, and adjacent to alpine streams and along banks. They have also been reported from alpine tundra, rock fields, open, dry grasslands, forest edges, and marshes.

Reproduction: No information was found.

Sources: Banfield 1974

YELLOW-CHEEKED VOLE

Food: Yellow-cheeked voles eat sedges, horsetail, fireweed, willow, bearberry, cranberries, and blueberries. Grasses are also important.

Cover:
SES - yellow-cheeked voles are found in successional stages, and prefer burns. They are also found in dense, black spruce forests. They require locally undulating terrain for burrowing, and hummocks are important.
LSF - same as SES.
W - yellow-cheeked voles need moderate snow cover for insulation, but not so deep as to remain in spring.

Reproduction: Moderate snow cover is optimum for winter breeding, and normal seasonal, spring thaw for initiation of spring breeding. Hummocks are needed for burrowing and nest sites.

Special Requirements: This species may be restricted to recently burned sites in interior Alaska.

Sources: Pengilly 1980
West 1979

SINGING VOLE

Food:

SES - grasses, mosses, and some sedges.
LSF - same as SES.
W - basal portions of grasses.

Cover:

SES - Singing voles are mostly found in well-drained habitats along streambanks or floodplains. They are associated with willow, shrub species with a moss/sedge/grass understory, and are found at elevations at treeline or above.
LSF - same as SES.
W - same as SES.

Reproduction:

If above requirements are satisfied, reproductive requirements are probably also met.

Special Requirements:

Singing voles are especially tolerant of heavy snowfall and the resulting late snowmelt.

Sources:

Pitelka 1957
Brink 1974
MacDonald 1980
West 1979
Armstrong and Halpin 1980

MUSKRAT

Food:

SES - horsetail, bulrushes, cattails.
LSF - grasses, sedges.
W - same as above with willow, birch, aspen browse.

Cover:

In SES, muskrats require open water and vegetation for construction of houses. In LSF, they need vegetation to construct winter houses and areas for feeding stations. In the winter, they need water that does not freeze to the bottom.

Reproduction:

Muskrat young are born in houses or river bank dens. Constant water levels provide better conditions for reproduction than fluctuating levels.

Special Requirements:

Muskrats use bank dens when they are available; they prefer them in summer.

Sources:

Butler 1940
Dannell 1978
Errington 1963
Sather 1958

BROWN LEMMING

Food: SES - blades and stems of grasses and sedges. Also forage on mosses, but do not prefer them.
LSF - same as SES.
W - Basal portions of grasses and sedges.

Cover: North Slope - Region 1. Brown lemmings prefer areas dominated by moist to wet sedge/grass tussock tundra. Their habitat is marshes. Polygonal sites are especially important to them in winter. Microrelief such as polygonal thoughs on open flats, as is important.
Interior - In regions 2,3, and 4 - open early successional and alpine tundra areas are preferred by brown lemmings.

Reproduction: Reproductive requirements are satisfied by the food and cover conditons.

Special Requirements: Snow depth is important in influencing winter survival. Moderate snow depth provides insulation in winter and also melts early enough so that vegetation greens up in spring.

Sources:
Thompson 1955
MacLean et al. 1974
Bee and Hall 1956
Brink 1978
Melchior 1972
Pitelka 1957
West 1979

NORTHERN BOG LEMMING

Food: Norhern bog lemmings eat mosses spp., and perhaps also feed upon graminoids.

Cover: They prefer open, wetter sites with an abundance of herbaceous and woody ground cover. Northern bog lemmings occur in shrub/birch bogs, wet black spruce forests, recent burns, and other wetlands. They perhaps also occur on floodplains and other low elevation habitats near permanent water.

Sources:
West 1979
MacDonald 1980

COLLARED LEMMING

Food: Collared lemmings eat grasses and sedges, tubers, shrub leaves, and bark.

Cover: They prefer drier areas. Microrelief is necessary for burrowing, and they are often associated with cottongrass.

Reproduction: No information found.

Sources: Pitelka 1957
Brink 1978
Guthrie 1968

MEADOW JUMPING MOUSE

Food: SES - grasses and sedges.

Cover: SES - Meadow jumping mice prefer sites near water with dense, medium or tall shrubs, grass/sedge vegetation, and tall forbs. They seek out well-drained sites in shrubs of forest communities for hibernation sites.

Reproduction: No information was found.

Special Requirements: Meadow jumping mice hibernate from early September to May below frostline in well- drained, permafrost-free soil.

Sources: MacDonald 1980

PORCUPINE

Food: S - green leaves of forbs, shrubs, and trees. May favor foliage of aspen and birch.
W - Region 1: bark of willows and alders
Regions 2,3, & 4: bark of spruce (preferably white spruce) and birch. Prefer large, fast growing trees with large, open crowns and large branches.

Cover: Region 1: Porcupines prefer tall alder and willow shrub communities.
Regions 2,3,and 4: - coniferous and deciduous forest stands. They may venture from forest and tall shrub communities to forage in adjacent open communities during the summer. They use dens, particularly in winter, as escape cover and shelter from the elements, and will use natural cavities formed in deadwood, or by boulders, brush piles, etc.

Sources: Harder 1979
Banfield 1974
Bromley 1977
Bee and Hall 1956

COYOTE

Food: Coyotes feed mostly on small mammals and carrion. They eat mice, voles, hares, and ground squirrels, as well as nesting birds, berries, and some green vegetation. In developed areas, they also feed on poultry, goats, and other domestic livestock.

Cover: Coyotes occur in most vegetation types south of the Brooks Range along the gasline corridor, but are more common in open or semi-open habitats. They are not common north of the Yukon River.

Reproduction: Coyote dens are often enlarged burrows of marmots or foxes. The den is dug in sandy soils and the entrance may be concealed by over-hanging shrubs or trees. Breeding is in January or February. The pups are whelped in late April or May, and remain with the parents in the den or at rendezvous sites at least through the fall.

Special Requirements: Like other canids, coyotes adapt to human presence and can become serious problems around field camps. The development of the gasline should not have adverse, long-term effects on the coyote populations if artificial food sources are eliminated.

Sources:

Benfield 1974
Douglass et al. 1980
Murie 1944
Beckoff 1978

WOLF

Food: The primary prey species of wolves are moose and caribou. They also take Dall's sheep when they are available. During seasons when caribou or moose are scarce, wolves feed on beaver, marmots, ground squirrels, snowshoe hares, and (to a lesser extent), mice and voles.

Cover: Wolves require cover for denning, rendezvous sites, and hunting. For dens, they prefer sites that are well-drained, elevated, and have sandy soils and moderate slopes. Dens are usually on southern aspects, and some authors report proximity to water as an important criterion in den site selection. Wolves use abandoned fox burrows, beaver lodges, tree roots, or dig their own dens.

After wolf pups leave the den at 8 to 10 weeks of age, they are left at rendezvous sites while the adults are hunting. These sites are open areas (grass meadows, river bars, etc.) surrounded by a dense cover of shrubs or trees near open water. Several rendezvous sites are used from the time the dens are abandoned until late September when the pups start hunting with the adults.

OHSCIY KYI YICIOLS YUOLUIADIY PHO GKNUDNA5 ¶OI;d location-and-ambush is a common method and, in those typeY of hunts, vegetative or topographic cover is required for the ambush.

Reproduction: (See Cover Requirements section).

Special Requirements: Disturbance of wolves near or in dens can cause den abandonment. Wolves that adjust to human presence may develop dependence on artificial food sources that are less nutritious than their natural prey. Habituation to humans also increases their susceptibility to poaching.

Source: Mech 1970
Pengilly and Konkel 1980
Miller 1975
Murie 1944

ARCTIC FOX

Food: The primary prey species of Arctic foxes along the gas pipeline corridor are lemmings and other small mammals. They also eat a variety of other foods including birds and bird eggs, insects, fish, sea mammal and caribou carcasses, berries, and herbaceous plants.

Cover: Vegetative cover requirements for Arctic foxes are limited. Soil and topographic characteristics seem to be more important. Their den sites are usually in well-drained, sun-exposed areas on elevated mounds (> 1 m in height), terraces, river banks, or sides of valleys. Stable, fine, sand or silt soils with the deepest possible permafrost layer are preferred. Solifluction areas are avoided.

Reproduction: (See Cover Requirements section).

Special Requirements: Arctic fox populations fluctuate with their prey cycles. The magnitude of these fluctuations may be reduced if the foxes use garbage dumps or other human-related food sources to supplement their winter diet when prey populations are low.

Around settlements or camps where foxes are not hunted or trapped, they may become quite tame. Arctic foxes are subject to rabies infections, especially during cold months, so their presence near human settlements in winter could pose some health problems.

Sources: Chesemore 1967
Chesemore 1969
Shea 1980
McPherson 1969

RED FOX

Food: Red foxes are opportunistic omnivores. Their primary foods are microtines and ground squirrels. They eat snowshoe hares, birds, bird eggs, carrion of big game, herbaceous plants, and blueberries.

Cover: Red foxes prefer open and semi-open habitats such as agricultural fields, natural clearings, lake or river edges, or alpine areas. They avoid dense, forested habitats.

Reproduction: Red fox dens are located in areas with sandy or gravelly soil on knolls near brush cover. They may use the same den for several years, enlarging it each year.

Sources: Benfield 1974
Murie 1944

BLACK BEAR

Food:
SES - horsetail, grasses and sedges, over-wintered fruits of cranberry and crowberry, forbs and herbaceous plants, carrion.
LSF - blueberries, crowberries, cranberries, rose hips, insects, carrion.
W - hibernates.

Cover: Black bears are widely distributed in most forested vegetation types along the gasline corridor. The most important types are black spruce/larch, black spruce, deciduous, or mixed forests with fruit-producing shrubs in the understory. White spruce stands with alder or willow/moss understories are less valuable than the other types. Older burns with fruit-producing shrubs are also good black bear habitat, if adequate cover is available. Tall shrub habitats in riparian areas are especially important in spring, as are most riparian zones, meadows and marshes. Dwarf shrub types at high elevations can be important in the fall. Black bear dens are located in large tree cavities, under tree roots, in natural cavities, caves, etc.

Reproduction: Black bear cubs are born in the winter dens in February or March. They are dependent on the female for 1 to 2 years after birth. Juveniles are particularly vulnerable to poaching or shooting when they are first separated from the females.

Sources: Hatler 1972
Lloyd and Keith 1980

GRIZZLY BEAR

Food:

SES - grasses, sedges, horsetail, roots of sweetvetch and oxytrope, over-wintered fruits of bearberry, willow catkins, carrion, caribou, and Dall's sheep.
LSF - blueberries, crowberries, cranberies, soapberries, bearberries, ground squirrels, marmots, carrion.
W - hibernates.

Cover:

Descriptions of specific cover requirements for grizzlies were not found. They generally prefer riparian areas in spring and early summer, presumably for the green, herbaceous vegetation. They frequent open, alpine habitats in fall, feeding on berries and ground squirrels. Den sites in Region 1 were described by Reynolds (1979). They occur on all terrains but are in areas of snowdrift deposition. The depth to permafrost was an important factor in den site selection in the eastern Brooks Range. In interior Alaska, the only den site descriptions found were given by Pearson (1975) for dens in the Kluane Mountains of the Yukon Territory. The dens had slopes of 30-40 degrees with deep snow cover and shrubs or stunted trees to support the roofs. None were on north-facing slopes.

Reproduction:

Cubs are born in the dens in February or March. They remain with the female for 2 years.

Special Requirements:

Grizzlies are probably most susceptible to disturbance in the winter. If vehicle traffic or explosions cause them to vacate their dens, they may not survive.
Since they are opportunistic feeders, they readily learn to forage in open dumps and to "mooch" for handouts. The threat to humans is obvious, and often, an offending bear is destroyed.

Sources:

Reynolds 1979
Pearson 1975

MARTEN

Food:

Marten eat lemmings and microtines, a few hares and squirrels, grouse and ptarmigan in the winter, and berries in the fall. They search the edges of openings and rockslides for prey.

Cover:

Marten prefer dense, climax spruce stands (30 percent canopy cover). They will travel through openings greater than 100 m wide, but they do not hunt in them. They use smaller openings in the summer and fall if food and cover are available.

Reproduction: Young are born in April in nests in hollow trees, log cavities, or rock piles.

Sources: Lensink et al. 1955
Marshall 1951
Murie 1961
Burt and Grossenheider 1976

ERMINE

Food: Ermine prey on voles and mice, and prefer meadow voles. Meadow jumping mice may be preyed on more in winter when they are taken from their hibernacular sites. Occasionally, ermine take birds.

Cover: Cover types with topographic relief, rockslides, stream banks, and floodplains, lake shores, shrub cover, and abundant prey provide cover for ermine. They occur in both forested and open habitats, but seem to prefer open areas. They are rare in very wet, sedge and grass meadows in the Arctic.

Reproduction: Shelter for young, such as fallen logs, shrubs, rocks, etc. are essential for ermine reproduction.

Special Requirements: In boreal forest habitats where least weasel and ermine are sympatric, least weasels appear to inhabit the more heavily forested types, while ermine use the grassland bogs and shrubby habitats. Ermine make seasonal movements to areas where small mammal are most dense.

Sources: Bee and Hall 1956
Northcott 1971
Banfield 1974
Simms 1978
Vernam 1980

LEAST WEASEL

Food: Least weasel eat mice and voles. In region 1, tundra voles may be preferred. In regions 2,3, and 4, red-backed voles theymay be preferred in boreal forest habitats (See Special Requirements under ermine)

Cover: In region 1, ermine prefer damp meadows and shrub habitats wherever microtine densities are greatest. In regions 2,3, and 4, they may favor forested sites, as they might be excluded from open habitats by ermine within the boreal forest.

Reproduction: Ermine require protective shelter of deadfall, boulders, shrubs, etc. for den sites.

Sources: Northsott 1971
Benfield 1974
Vernam 1980
Simms 1978

MINK

Food: Mink feed primarily on fish, aquatic invertebrates, and small mammals, but they are opportunistic omnivores and will feed on whatever is available.

Cover: Mink are limited to riparian areas near streams, rivers, lakes, or ponds. The occasionally will cross upland areas in route to other riparian zones or in search of food during lows in prey population numbers. In winter, they require some protection from the elements, and will use runways under ice or snow for travel. They also use natal dens in winter.

Reproduction: Natal dens are located in abandoned or appropriated muskrat, beaver, or squirrel dens, or in natural crevices above summer high water levels.

Sources: Bulchis 1980
Harbo 1958

WOLVERINE

Food: SES - Omnivore: berries, carrion, ungulates if present, small mammals, insect larvae, birds eggs, marmots, squirrels, larger birds (ptarmigan), cached meat.
LSF - same as SES.

Cover: In winter, wolverines use snow tunnels, usually located where snow drifts in small drainages. They also require cover for natal dens, food caches, and escape from predators (bears or wolves).

Reproduction: Woverines use natal dens.

Sources: De Jong 1975
Rausch and Pearson 1972
Magoun 1979
Magoun (personal communication)

Comments: Presence of an ungulate population during some part of the year is critical, as is the presence of buffer species such as ground squirrels, lemmings, or snowshoe hares.

RIVER OTTER

Food: River otters feed on aquatic life (fish, crustaceans, invertebrates), small mammals, birds, and bird eggs.

Cover: River otters are mostly restricted to areas around bodies of water, rivers, or streams, but they are occasionally seen in upland areas during prey population lows or seasonal movements. They require access to open water in winter for feeding and travel. River otters have one to several dens in their territories, located in muskrat or beaver houses, stumps, or hollow root systems. They 'groom' themselves by rolling in dirt in open, sandy places, they make slides along water banks, and have sprainting areas (latrines).

Reproduction: Pups are whelped in dens (described in cover section) near water with adequate, year-round, food supplies.

Sources: Lourie 1980

LYNX

Food: Primarily snowshoe hare. When abundant, microtines supplement this diet during the snow-free season. Carrion, waterfowl, and passerines are occasionally utilized.

Cover: Lynx are found in habitat types that support the highest densities of snowshoe hares. The following habitats were suggested as preferred by one or more sources:
- Open deciduous or conifer forests (not mixed forest)
- Regenerating forest types (i.e. burns with associated shrub cover)
- Shrub riparian zones
- Open bogs
- Alpine scrub

Reproduction: Cover for kittens is essential, and is provided by natural shelters ledges, windfalls, tangles, or boulders. An abundant food supply is required to support kittens.

Source: Saunders 1961
Ernest 1977
Parker 1980

MOOSE

Food: SES - Aquatic and marsh plants, pre-floral forbs (e.g. *Epilobium* sp. and *Lupinus* sp.) and the leaves and young shoots of willow and paper birch are the preferred forage, with some use of aspen, cottonwood and alder leaves.

LSF - Prefloral forbs and browse of willow and paper birch are most important, with some use of aspen, cottonwood and alder.
W - Glacial and riparian willow stands are the key winter food, with some use of low growing species, particularly lowbush cranberry and foliose lichens.

Cover: Cover in the form of tall shrub thickets and forests are used by moose for nesting, traveling and for concealment from predators. Closed coniferous stands also provide a refuge from deep snow in late winter, often providing more browse than adjacent, open areas.

Reproduction: Wet, marshy lowlands consisting of open areas highly interspersed with dense stands of shrubs and trees appear to be preferred calving grounds, However, this preference may be a result of the greater visibility of calving moose in these open areas. Moose may also calve in forest and shrub areas.

Specail Requirements: Areas with a high degree of interspersion among the different vegetation and aquatic types are generally more valuable than extensive areas of one type of vegetation.

Sources: Shea 1980

CARIBOU

Food:
SES - willow, dwarf birch, lichens.
LSF - sedges and grasses in moist areas, willow, dwarf birch, and occasional ericads and forbs.
W - lichens, sedges, and willow.

Cover:
SES - cover is not entirely relevant for evaluation for caribou. At this time of year caribou are mostly in calving grounds or en route to summer range. They favor windblown areas.
LSF - caribou use windblown areas, snowpatches, glaciers, and aufeis.
W - during winter caribou use areas of low snow depth less than 20 inches. Windblown areas exposed food source are sought by caribou.

Reproduction: Caribou spring calving areas are traditional. Rut occurs in the fall, normally above tree line, but at lower elevations of alpine areas, often near winter range.

Special Requirements: Migratory routes, calving areas, rutting areas, and winter and summer range of caribou are determined in part or entirely by traditional use. Their habit use therefore must be evaluated for those areas which are shown to be traditionally used

Sources: Hemming and Pegau 1970
Skoog 1968
Armstrong and Halpin 1980

BISON

Food: Bison eat primarily sedges and grasses.

Cover: SES - They use riverbars immediately below glaciers for cover.
LSF - same as SES.
W - Bison are found in windswept areas exposing grasses and sedges. They are also found along river floodplains and riverbars.

Reproduction: Bison breeding grounds are traditional.

Sources: Griffin and Alexander 1969
Burris and McKnight 1973
Reynolds et al. 1978

DALL'S SHEEP

Food: General - Grasses and sedges
SES - Lower slopes - early green vegetation

W - Snow-free areas - windblown ridges and steep slopes often south-facing slopes, higher elevations

Cover: Escape terrain - Sheep use cliffs, deep canyons, rock outcroppings, and steep slopes for escape cove.
Foraging areas - They use open grasslands for foraging.

Reproduction: Lambing areas are determined by traditional use, as a result no reproductive value was was given for this species.

Special Requirements: Sheep lambing, rutting and foraging range are most often determined by traditional use.

Sources: Nichols 1977
Summerfield 1974
Watson et al. 1973
Hoefs 1975

BIRDS

Abraham, K.F. 1975. Waterbirds and oil-contaminated ponds at Point Storkersen, Alaska. M.S. thesis. Iowa State Univ. Ames, IA. 39 pp.

Adamcik, R.S., A.W. Todd, and L.B. Keith. 1979. Demographic - dietary responses of Red-tailed Hawks during a snowshoe hare fluctuation. Can. Field-Nat. 93: 16-27.

Alaska Dept. of Fish and Game. 1978. Alaska's Fisheries Atlas. Vol. II.

Ambrose, R.E. 1981. Prey of Peregrine Falcon (Falco peregrinus anatum and F. p. tundrius) in Alaska and habitat importance according to prey preference. Paper presented at the Symposium and Workshop on Raptor Management and Biology in Alaska and Western Canada, Feb. 17-20, 1981. Anchorage, AK.

Arctic Inst. of North America. 1974. The Alaskan arctic coast. A background study of available knowledge. U.S. Army Corps of Eng. Anchorage, AK. 551 p.

Armstrong, R. 1980. A guide to the birds of Alaska. Alaska Northwest Publishing Co. Anchorage, AK. 309 pp.

Ashkenazie, S., and U.N. Safriel. 1979a. Time-energy budget of the Semipalmated Sandpiper(Calidris pusilla) at Barrow, Alaska. Ecology 60(4): 783-799.

Ashkenazie, S., and U.N. Safriel. 1979b. Breeding cycle and behavior of the Semipalmated Sandpiper at Barrow, Alaska. Auk 96: 56-67.

Bangs, E.M., T.N. Bailey, and V.D. Berns. 1981. Ecology of nesting Bald Eagles on the Kenai National Wildlife Refuge, Alaska. Paper presented at the Symposium and Workshop on Raptor Management and Biology in Alaska and Western Canada, Feb. 17-20, 1981. Anchorage, AK.

Bailey, A. M. 1948. Birds of arctic Alaska. Colorado Museum of Natural History. Denver. Popular series. No 8. 317 pp.

Baird, P. 1978. Comparative ecology of Arctic and Aleutian Terns. Pacific Seabird Group Bull. 5(1): 45-46 (Abstract).

Baird, P.A. and R.A. Moe. 1978. The breeding biology and feeding ecology of marine birds in the Sitkalidale Strait, Kodiak Island, 1977. In Environmental assessment of the Alaskan continental shelf. Annual reports of principal investigators. 3: 313-524.

Banko, W.E., and R.H. Mackay. 1964. Our native swans. In Linduska. Waterfowl tomorrow. Government printing office. Washington, D.C. pp. 155-164.

Beebe, F.L. 1974. Field studies of the Falconiformes of British Columbia (vultures, eagles, hawks,and falcons). Brit. Col. Prov. Mus. Occas. Pap. 17. 163 pp.

Bellrose, F.C. 1976. Ducks, geese and swans of North Ameria. Stackpole Books. Harrisburg, PA. 544 pp.

Bent, A.C. 1927. Life histories of North American shore birds. Part I. Dover Publications, Inc. New York, N.Y. 412 pp.

------ 1942. Life histories of North American flycatchers, larks, swallows, and their allies. Dover Publications, Inc. New York, N.Y. 622 pp.

------ 1961. Life histories of North American birds of prey. Part II. Dover Publications, Inc. New York, N.Y. 482 pp.

------ 1963. Life histories of North American diving birds. Dover Publications, Inc. New York, N.Y. 295 pp.

------ 1963. Life histories of North American gulls and terns. Dover Publications, Inc. New York, N.Y. 337 pp.

------ 1964. Life histories of North American thrushes, kinglets, and their allies. Dover Publications, Inc. New, York, N.Y. 503 pp.

Bergman, R.D. and D.V. Derksen. 1977. Observations on Arctic and Red-throated Loons at Storkersen Point, Alaska. Arctic 30:41-51.

Bergman, R.D. et al. 1977. Waterbirds and their wetland resources in relation to oil development at Storkersen Point, Alaska. U.S. Fish and Wildl. Ser. Resour. Publ. 129-138 pp.

Boekelheide, R.J. and G.J. Divoky 1978. The role of sea-ice for Arctic Terns breeding on an arctic Alaska barrier island. Pac. Seabird Group Bull. 5(1): 52 (Abstract).

Boeker, E.L., and T.D. Ray. 1971. Golden Eagle population studies in the Southwest. Condor 73: 463-467.

Boise C.M. 1977. Breeding biology of the lesser Sandhill Crane, Grus canadensis canadensis (L.), on the Yukon-Kuskokwim Delta, Alaska. M.S. thesis. U. of AK. Fairbanks, AK. 79 pp.

Brandt, H. 1943. Alaska bird trails. The Bird Research Foundation. Cleveland, Ohio. 464 pp.

Brink, K. L. 1978. The effects of the trans-Alaska oil pipeline on breeding bird and microtine rodent populations at Franklin Bluffs, Alaska. M.S. thesis. U. of Montana. 108 pp.

Brown, L. and D. Amadon. 1968. Eagles, hawks and falcons of the world. Vol. I and II. McGraw-Hill Book Co. New York, N.Y. 945 pp.

Cade, T.J. 1960. Ecology of the Peregrine and Gyrfalcon in Alaska. Zool. 63(3): 151-290.

Clark, R.G. 1981. Sharp-shinned Hawks in Alaska. Paper presented at the Symposium and Workshop on Raptor Management and Biology in Alaska and Western Canada, Feb. 17-20, 1981, Anchorage, Alaska.

Connors, P., and R.W. Risebrough. 1977. Shorebird dependence on arctic and littoral habitats. In Environmental assessment of the Alaskan continental shelf. Annual reports of principal investigators. 2: 402-524.

Conover, H.B. 1926. Game birds of the Hooper Bay region, Alaska. Auk 43: 303-318.

Danks, H.V. 1971. A note on the early season food of arctic migrants. Can. Field-Nat. 85: 71-72.

Davis, R.A. 1972. A comparative study of the use of habitat by Arctic Loons and Red-throated Loons. Ph.D. thesis. Univ. of Western Ontario, Canada. 296 pp.

Derksen, D.V. et al. 1979. Waterbird and wetland habitat studies. In P. Lent, ed., Studies of selected wildlife and fish and their use of habitats on and adjacent to NPR-A 1977-1978. NPR-A 105(c)3: 229-311.

Derksen, D.V., M.W. Weller, and W.D. Eldridge. 1979. Distributional ecology of geese molting near Fishhawk Lake National Petroleum Reserve-Alaska. In R.L. Jarvis and J.C. Bartonek (eds.), Management and biology of Pacific Flyway Geese: 189-207.

Deubbert, H.F., and J.T. Lokemoen. 1977. Upland nesting of American Bitterns, Marsh Hawks and Short-eared Owls. Prairie Nat. 9(3): 33-40.

Dodson, S.I., and D.L. Egger. 1980. Selective feeding of Red Phalaropes on zooplankton of arctic ponds. Ecology 61: 755-763.

Divoky, G. 1978. The distribution, abundance and feeding ecology of birds associated with pack ice. Environmental assessment of the Alaskan continental shelf. Annual reports of principal investigators. 2: 167-509.

Dixon, J.S. 1933. Nesting of the Wandering Tattler. Condor 35: 173-179.

Drury, W.H., Jr. 1961. Studies of the breeding biology of Horned Larks, Water Pipit, Lapland Longspur, and Snow Bunting on Bylot Island, Northwest Territories, Canada. Bird-banding 32(1): 1-47.

Edminster, F.C. 1954. American game birds of field and forest. Castle Books. New York, N.Y. 490 pp.

Einarsen, A.S. 1965. Black Brant: Sea goose of the Pacific coast. Univ. Wash. Press. Seattle, WA. 142 pp.

Ellison, L.N. 1964. Game Bird Report, Vol. VI. Ann. Proj. Seg. Rpt. Federal Aid in Wildlife Restoration Project W-6-R-5 and 6. Work Plan I. Alaska Dept. of Fish and Game. Juneau, AK. pp. 12-27.

------ 1966. Seasonal foods, and chemical analysis of winter diet of Alaskan Spruce Grouse. J. Wildl. Mgmt. 30: 729-735.

------ 1971. Territoriality in Alaskan Spruce Grouse. Auk 88(3): 652-664.

Errington, P.L., and W.J. Breckenridge. 1936. Food habits of Marsh Hawks in the glaciated prairie region of northcentral United States. Am. Midl. Nat. 17(5): 831-848.

Erskine, A.J. 1972. Buffleheads. Can. Wildl. Serv. Monogr. Ser. 4: 240 pp.

Erskine, A. 1977. Birds of boreal Canada. Can. Wildl. Serv. Rep. Ser. No. 41. Ottawa, Ont.

Gabrielson, I. and F. Lincoln. 1959. The birds of Alaska. Stackpole Books. Harrisburg, PA. Wildl. Mgmt. Institute. Washington, D.C. 922 pp.

Godfrey, W.E. 1966. The birds of Canada. Natl. Mus. of Can. Bull. No. 203. Biol. Ser. No. 73. 428 pp.

Grubb, T.G. and R.J. Hensel. 1978. Food habits of nesting Bald Eagles on Kodiak Island, Alaska. Murrelet 59(2): 70-72.

Hodson, K. 1978. Prey utilized by Merlins nesting in shortgrass prairies of southern Alberta. Can. Field-Nat. 92(1): 76-77.

Hohn, E.O. 1968. Some observations on the breeding of Northern Pharlaropes at Scammon Bay, Alaska. Auk 85: 316-317.

Holmes, R.T. 1966. Breeding ecology and annual cycle adaptations of the Red-backed Sandpiper (Calidris alpina) in northern Alaska. Condor 68(1): 3-46.

Howard, R.L. 1974. Aquatic invertebrate-waterbird relationships on Alaska's arctic coastal plain. M.S. thesis. Iowa State Univ. Ames., IA. 49 pp.

Hussell, D. 1972. Factors affecting clutch size in arctic passerines. Ecol. Monogr. 42(3): 317-364.

Jackman, S.M., and J.M. Scott. 1975. Literature review of twenty-three select birds of the Pacific Northwest. U.S. For. Serv. Region 6. 382 pp.

Jewett, S.G. 1953. Birds of Washington state. Univ. Wash. Press. Seattle. 767 pp.

Johnsgard, P.A. 1973. Grouse and quail of North America. Univ. of Nebraska. Lincoln. 553 pp.

Johnsgard, P.A. 1975. Waterfowl of North America. Indiana Univ. Press. Bloomington. 575 pp.

Keith, L.B., et al. 1977. An analysis of predation during a cyclic fluctuation of snowshoe hares. In T.J. Peterle, ed. XIII Int. Congr. Game Biol: 151-175.

Kessel, B. and G. Schaller. 1960. Birds of the upper Sheenjek Valley, northeastern Alaska. U. of AK. Biol. Pap. No. 4. 59 pp.

Kessel, B. and H. Springer. 1966. Recent data on status of some interior Alaska birds. Condor 68: 185-195.

Kessel, B. and D. Gibson. 1978. Status and distribution of Alaska birds. Cooper Ornithological Society. Allen Press, Inc. Lawrence, KS. 100 pp.

Kuyt, E. 1980. Distribution and breeding biology of raptors in the Thelon River area, Northwest Territories, 1957-1969. Can. Field-Nat. 94(2): 121-130.

Lowe, C. 1978. Certain life history aspects of the Red-tailed Hawk in central Oklahoma and interior Alaska. M.S. thesis. U. of AK. Fairbanks, AK. 91 pp.

Luttich, S. et al. 1970. Ecology of Red-tailed Hawk predation in Alberta. Ecology 51(2): 190-203.

Maher, W.J. 1959. Habitat distribution of birds breeding along the upper Kaotak River, northern Alaska. Condor 61(5): 351-368.

Maher, W.J. 1974. Ecology of Pomarine, Parastic, and Long-tailed Jaegers in northern Alaska. Pacific Coast Avifuana, No. 37.

Manuwal, D.A. 1973. Bird populations of the Noatak Basin. In S.B. Young. ed. The environment of the Noatak River basin, Alaska. Contributions from the Center for Northern Studies. No. 1: 252-325.

Manuwal, D.A. 1978. Avian diversity and habitat selection in the Noatak Valley, Brooks Range, Alaska. Murrelet 59(2): 42-58.

Matthews, P. 1980. Birds In N. Farquhar and J. Schubert. eds. Ray Mountains, central Alaska: Environmental analysis and resources statement. Middlebury College Press. Middlebury, Vt. pp. 245-298.

McGowan, Jerry D. 1975. Distribution, density and productivity of Goshawks in interior Alaska. Alaska Dept. of Fish and Game. Fed. Aid in Wild. Restor. Project Rep., W-17-3, W-17-4, W-17-5, W-17-6, Job 10.6 R.

McKnight, D.E. 1962. A population study of waterfowl on the Tetlin-Northway area of interior Alaska. M.S. thesis. Wash. State Univ.

Mickelson, P. 1977. Avian community ecology at two sites on Espenberg Peninsula in Kotzebue Sound, Alaska. Environmental assessment of the Alaskan continental shelf. Annual reports of principal investigators. 5: 1-74.

Mickelson, P.G. 1978. Avian community ecology at two sites on Espenberg Peninsula in Kotzebue Sound, Alaska. Final report for contract No. 03-5-022-56 by the Institute of Arctic Biology. U. of AK. Fairbanks.

Mindell, D. 1981. Distribution and abundance of nesting raptors in southwestern Alaska. Paper presented at the Symposium and Workshop on Raptor Management and Biology in Alaska and Western Canada, Feb. 17-20, 1981, Anchorage, Alaska.

Mueller, H.C., and D.D. Berger. 1970. Prey preferences in the Sharp-shinned Hawk; the roles of sex, experience, and motivation. Auk 87: 452-457.

Munro, J.A. 1945. Observations of the loon in the Caribou Parklands, British Columbia. Auk 62: 38-49.

Murie A. 1944. The wolves of Mt. McKinley. Fauna of the national parks of the United States. Fauna Series No. 5: 222-230.

Orians, G., and F. Kuhlman. 1956. Red-tailed Hawk and Horned Owl populations in Wisconsin. Condor 58: 371-385.

Palmer, R.S. 1976. Handbook of North American birds. Vol. II, part 1: Waterfowl. Yale University Press. New Haven. 521 pp.

-------- 1976. Handbook of North American birds. Vol III, part 2: Waterfowl. Yale University Press. New Haven. 560 pp.

Parmelee, D.F., D.W. Greiner, and W.D. Graul. 1968. Summer schedule and breeding biology of the White-rumped Sandpiper in the central Canadian Arctic. Wilson Bull. 80(1): 5-29.

Pearson, T.G. (ed.). 1917. Birds of America. Doubleday and Co., Inc. Garden City, N.Y. Part I and Part II. 560 pp.

Peterson, L.R. 1972. Biology of raptors in southern Wisconsin. Wisconsin Dept. Natural Resources. P-R Proj. Rep. W-141-R7. 8 pp.

Peterson, R.T. 1961. Field guide to the western birds. Houghton Mifflin Co. Boston. 309 pp.

Pitelka, F.A. 1959. Numbers, breeding schedule, and territoriality in Pectoral Sandpipers of northern Alaska. Condor 61: 233-264.

Pitelka, F.A., P.Q. Tomich, and G.W. Treichel. 1955. Ecological relations of jaegers and owls as lemming predators near Barrow, Alaska. Ecol. Monogro. 25: 85-117.

Platt, J.B. 1976. Gyrfalcon nest site selection and winter activity in the western Canadian arctic. Can. Field-Nat. 90(3): 338-345.

Prevett, J.P., and J.F. Barr. 1976. Lek behavior of the Buff-breasted Sandpiper. Wilson Bull. 88(3): 500-503.

Reynolds, R.T., and H.M. Wight. 1978. Distribution, density, and productivity of Accipiter hawks breeding in Oregon. Wilson Bull. 90(2): 182-196.

Ritchie, B. 1981. Interior Alaska Bald Eagle biology - the Tanana River population. Paper presented at the Symposium and Workshop on Raptor Management and Biology in Alaska and Western Canada, Feb. 17-20, 1981, Anchorage, Alaska.

Roseneau, D.G., and P.J. Bente. 1979. A raptor survey of the proposed Northwest Alaskan Pipeline Company gas pipeline route: the U.S.-Canada border to Prudhoe Bay, Alaska. A final report. Administered by Fluor Northwest, Inc. Contract No. 468075-9-K010. Work order No. 2.

Sage, Bryan S. 1971. A study of white-billed divers in arctic Alaska. Br. Birds 64: 519-528.

Sage, B. 1974. Ecological distribution of birds in the Atigun and Sagavanirktok River Valleys, arctic Alaska. Can. Field-Nat. 88(3)

Salomonseu, F. 1968. The moult migration. Wildfowl 19: 5-24.

Salter, R., and R.A. Davis. 1974. Surveys of terrestrial bird populations in Alaska, Yukon Territory, Northwest Territories and northern Alberta, May, June, July, 1972. Arctic Gas Biol. Rep. Sevr. 12: 36-384.

Salter, R.E., et al. 1980. Distribution and abundance of birds on the arctic coastal plain of northern Yukon and adjacent Northwest Territories, 1971-1976. Can. Field-Nat. 94(3): 219-239.

Samuel, D.E. 1971. The breeding biology of Barn and Cliff Swallows in West Virginia. Wilson Bull. 83(3): 284-301.

Schamel, D. 1977. Breeding of the Common Eider (Somateria mollissima) on the Beaufort Sea coast of Alaska. Condor 70: 478-485.

Schnell, G.D. 1958. Differential habitat utilization by wintering Rough-legged and Red-tailed Hawks. Condor 70: 373-377.

Seastedt, T.R. 1976. Territory size and composition in Lapland Longspurs (Calcarius lapponicus) in arctic Alaska. Unpubl. M.S. thesis. U. of AK. Fairbanks. 99 pp.

Shields, G.F., and L.J. Peyton. 1978. Avian community ecology of the Akulik-Inglutalik River Delta, Norton Bay, Alaska. Institute of arctic biology, U. of AK. Fairbanks. 90 pp.

Sjölander, S. and G. Ågren 1976. Reproductive behavior of the Yellow-billed Loon, Gavia adamsii. Condor 78: 454-463.

Sjölander, S. and G. Ågren. 1972. Reproductive behavior of the Common Loon. Wilson Bull. 84: 296-308.

Spindler, M. A. and B. Kessel. 1977. Wetland bird populations in the Upper Tanana River Valley, Alaska. Report prepared for Northwest Alaska Pipeline Company, Dec. 1977. U. of AK. Fairbanks. 71 pp.

Spindler, M.A. and Brina Kessel. 1981. Avian populations and habitat preferences in interior Alaska taiga. SYESIS 13. (In press).

Springer, A.M. 1975. Observations on the summer diet of Rough-legged Hawks from Alaska. Condor 77 (3): 338-339.

Strang, C.A. 1974. Glaucous, Mew and Sabine's Gulls in western Alaska. Unpubl. Rep.

Sutton, G.M. and D.F. Parmelee. 1954. Nesting of the Snow Bunting on Baffin Island. Wilson Bull. 66(3): 158-179.

Sutton, G.M. and D.F. Parmelee. 1955. Summer activities of the Lapland Longspur on Baffin Island. Wilson Bull. 67(2): 110-127.

Theberge, J.B. 1976. Bird populations in the Kluane Mountains, southwest Yukon, with special inference to vegetation and fire. Can. J. Zool. 54: 1346-1356.

Tuck, L. M. 1972. The snipes: a study of the genus Capella. Can. Wildl. Serv. Monogr. Ser. No. 5. 429 pp.

Udvardy, M. 1977. Audubon society field guide to North American birds (Western Region). Alfred A. Knopf, Inc. New York, N.Y. 855 pp.

U.S. Fish and Wildlife Service. 1980. Terrestrial habitat evaluation criteria handbook-Alaska. Div. of Ecological Services. Anchorage, AK.

Walkinshaw, L.H. 1949. The Sandhill Cranes. Cranbrook Institute of Science. Bulletin No. 29. 202 pp.

Weeden, R.B. 1964. Spatial separation of sexes in Rock and Willow Ptarmigan in winter. Auk 81: 534-541.

-------- 1965. Grouse and ptarmigan in Alaska - their ecology and management. Alaska Dept. of Fish and Game. Juneau. 110 pp.

-------- 1969. Foods of Rock and Willow Ptarmigan in central Alaska with comments on interspecific competion. Auk 86: 271-281.

Wetmore, A. 1925. Food of American phalaropes, avocets, and stilts. U.S. Dept. Agric. Bull. 1359: 1-20.

White, C.M., and T.J. Cade. 1971. Cliff-nesting raptors and ravens along the Colville River in arctic Alaska. Cornell lab. of ornithology. The living bird. pp. 107-150.

White, C.M. and T.J. Cade. 1975. Raptor studies along the proposed Susitna powerline corridors, oil pipline and in the Yukon and Colville River regions of Alaska. Combined report to U.S. Fish and Wildlife Service, Bureau of Land Management, National Park Service and the American Museum of Natural History. 28 pp.

Wright, J.M. 1979. Reindeer grazing in relation to bird nesting on the northern Seward Peninsula. M.S. thesis. U. of AK. Fairbanks. 109 pp.

Yocom, C.F. 1963. Birds of the Tetlin Lake, Tok Junction and Northway Area, Alaska. Murrelet 44(1): 1-7.

Young, S.B., ed. The environment of the Noatak River Basin, Alaska. Center for Northern Studies. No. 1. 584 pp.

MAMMALS

Armstrong, B. and L. Halpin. 1980. Mammals In Farquhar, N. and J. Schubert eds. Ray Mountains, central Alaska: Environmental analysis and resources statement. Middlebury College Press. Middlebury, Vt. pp. 203-244.

Banfield, A. 1974. The mammals of Canada. Univ. of Toronto Press. Toronto, Can. 438 pp.

Barbour, R.W. and W.H. Davis. 1969. Bats of America. The Univ. Press of Kentucky.

Beckoff, M. 1978. Coyotes: biology, behavior, and management. Academic Press Inc. New York, N.Y.

Bee, J.W. and E.R. Hall. 1956. Mammals of northern Alaska. Univ. of Kansas. Mus. Nat. Hist. Misc Publ. No 8. 309 pp.

Brink, C.H. and F.C. Dean 1966. Spruce seed as a food of red squirrels and flying squirrels in interior Alaska. J. Wildl. Mgmt. 30(3): 503-512.

Bromley, D. 1977. The porcupine in Alaska. In Wildl. Notebook Ser. Alaska Dept. of Fish and Game. Juneau, Alaska.

Bunnell, S.D. and D.R. Johnson. 1974. Physical factors affecting pika density and dispersal. J. Mammal. 55(4): 866-869.

Burris, O.E. and D. McKnight. 1973. Game transplants in Alaska. Alaska Dept. of Fish and Game Wildl. Tech. Bull. No. 4. 57 pp.

Burt, W. and R. Grossenheider. 1976. A field guide to the mammals. Houghton Mifflin Co. Boston. 289 pp.

Butler, L. 1940. A quantitative study of muskrat food. Can. Field-Nat. 54:37-40.

Dannell, K. 1978. Intra- and interannual changes in habitat selection by the muskrat. J. Wildl. Mgmt. 42(3): 540-549.

Dannell, K. 1978. Population dynamics of the muskrat in a shallow Swedish lake. J. Anim. Ecol. 47: 697-709.

Douglass, R. et al. 1980. Assessment of the knowledge of potential effects of the northwest Alaskan pipeline project on mammals: literature review and agency input. LGL Ecological Research Associates, Inc. Fairbanks, AK. 150 pp.

Errington, P. 1963. Muskrat populations. Iowa State Univ. Press. Ames, IA. 665 pp.

Fuller, T. and L. Keith. 1980. Summer ranges, cover-type use, and denning of black bears near Fort McMurray, Alberta. Can. Field-Nat. 94(1): 80-83.

Griffin, W.H. and J. Alexander. 1969. Bison and elk studies. Alaska Dept. of Fish and Game Rep. 10(2): 1-22.

Guthries, R.D. 1968. Paleoecology of a late Pleistocene small mammal community from interior Alaska. Arctic 21(4): 223-244.

Hakala, J. 1952. The life history and general ecology of the beaver (Castor canadensis Kuhl) in interior Alaska. Unpubl. M.S. thesis. U. of AK. Fairbanks, AK. 182 pp.

Harbo, J.J. 1958. An investigation of mink in interior and southeastern Alaska. Unpubl. M.S. thesis. U of AK. Fairbanks, AK. 108 pp.

Harder, L.D. 1979. Winter feeding by porcupines in montane forests of southwestern Alberta. Can. Field-Nat. 93(4): 405-410.

Hatler, D.F. 1972. Food habits of black bears in interior Alaska. Can. Field-Nat. 86:17-31.

Hemming J.E., and R.E. Pegau. 1970. Caribou project annual segment report. Alaska Dept. of Fish and Game. Fed. Aid Wildl. Rpt. W-17-1 and W-17-2, Jobs 2 & 6 and 3.1R, 3 and 2R, and 3.3R. Juneau, AK. 42 pp.

Hoefs, M.E.G. 1975. Ecological investigations of Dall sheep (Ovis dalli dalli, Nelson) and their habitat on sheep maintenance, Kluane Nat. Park, Yukon Territory, Canada. Ph.D. dissertation, Univ. British Columbia.

Keith, L.B. et al. 1977. An analysis of predation during a cyclic fluctuation of snowshoe hares. In T.J. Peterle, ed. XIII. Int. Congr. Game Biol.: 151-175.

Kemp, G. A. and L. B. Keith. 1970. Dynamics and regulation of red squirrel populations. Ecology 51: 563-779.

Krebs, C.J. 1964. The lemming cycle at Baker Lake Northwest Territories during 1959-62. Arct. Inst. N. Am. Tech. Pap. 15.

Krebs, C.J. and I. Wongate, 1976. Small mammal communities of the Kluane Lake Region, Yukon Territory. Can. Field-Nat.90(4): 379-389.

Lensink, C.J., R.D. Skoog, and J.L. Burkley. 1955. Food habits of marten in interior Alaska and their signficance. J. Wildl. Mgmt. 19(3): 364-368.

McDonald, Steve. 1980. Habitats of small mammals and birds: evaluating the effects of agricultural development in the Delta Junction area, Alaska. U. of AK. Museum. Fairbanks, AK. 72 pp.

MacLean, S.F., Jr. et al. 1974. Population cycles in arctic lemmings, winter reproduction and predation by weasels. Arct. Alp. Res. 6(1): 1-12.

Magoun, A. 1979. Studies of wolverines on and adjacent to NPR-A. In P. Lent, ed. Studies of selected wildlife and fish and their use of habitats on and adjacent to NPR-A. 1977-78. NPR-A 105(c)3: 89-128.

Marshall, W. 1951. Pine marten as a forest product. J. For. 49(12): 899-905.

Maye, G. O. 1963. Small mammal habitat preferences at Ogoturub Creek Valley, northwestern Alaska. M.S. thesis. U. of AK. Fairbanks, AK.

Mayer, W.V.E. 1953. A preliminary study of the Barrow ground squirrel, Citelius parryi barrowonnensis. J. Mammal. 34: 334-345.

Mech, L.D. 1970. The wolf. Natural History Press. Garden City, N.Y. 384 pp.

Melchori, H.R. 1972. Summer herbivory by the brown lemming at Barrow, Alaska. In S. Bowen, ed. Proceedings of the 1972 Tundra Biome Symposium, Lake Wilderness Ctr. Univ. of Wash. pp. 136-138.

Miller, D.R. 1975. Wolf-caribou-human interactions on the taiga of northcentral Canada during winter. In E. Klinghammer, ed. The behavior and ecology of wolves. Garland STPM Press. New York, N.Y. pp. 93-116.

Murie, A. 1944. The wolves of Mount McKinley. Fauna of the Nat. Parks of the U.S. Series. No. 5. 238 pp.

Nodler, F. A. 1973. Food habits, vocalization and territoriality of Alaskan red squirrels (Tamiasciurus hudsonicus). M.S. thesis. U. of AK. Fairbanks, AK.

Northcott, T.M. 1971. Winter predation of Mustela erminea in northern Canada. Arctic 24(2): 141-143.

Pearson, A. 1975. The northern interior grizzly bear Ursus arctos L. Can. Wildl. Serv. Rep. Ser. No. 34. Ottowa, Can. 86 pp.

Pitelka, F. A. 1957. Some characteristics of microtine cycles in the Arctic. In H.P. Hansen, ed., Arctic Biology. 18th Annual Biology Collegium, April 19-20, 1957.

Rausch, R.A. and A.M. Pearson. 1972. Wolverine in Alaska and the Yukon. J. Wildl. Mgmt. 36(2): 249-268.

Reynolds, H.W., R.M. Hansen and D.G. Peden. 1978. Diets of the Slave River lowland bison herd, Northwest Territories, Canada. J. Wildl. Mgmt. 42(3): 581-590.

Reynolds, H.V. 1979. Population biology, movements distribution, and habitat utilization of a grizzly bear population in NPR-A. In P. Lent, ed., Studies of selected wildlife and fish and their use of habitats on and adjacent to NPR-A 1977-1978. NPR-A 105(c)3: 129-182.

Sather, J.H. 1958. Biology of the Great Plains muskrat in Nebraska. Wildl. Monogr. 2. 35 pp.

Simms, D.A. 1979. North American weasels: resource utilization and distribution. Can. J. Zool. 57: 504-520.

Skoog, R.O. 1968. Ecology of the caribou (Rangifer tarandus Granfi) in Alaska. Ph.D. thesis. Univ. of CA. Berkeley, Ca. 699 pp.

Skoog R.O. 1978. Petition for review to remove the Canada lynx in Alaska from Appendix II. On file at Alaska Dept. of Fish and Game. Fairbanks, AK. 31 pp.

Struebel, D.P. 1968. Food storage and related behavior of red squirrels (Tamiasciurus hudsonicus) in interior Alaska. M.S. thesis. U. of AK. Fairbanks, AK. 56 pp.

Summerfield, B.L. 1974. Population dynamics and seasonal movement patterns of Dall sheep in the Atigun Canyon area, Brooks Range, Alaska. M.S. thesis. U. of AK. Fairbanks, AK.

Thompson, D. Q. 1955. The role of food and cover in population fluctuations of the brown lemming at Point Barrow, Alaska. Trans. N. Am. Wildl. Conf. 20: 166-176.

Trapp, G.R. 1967. Snowshoe hares in Alaska. Home range and ecology during an early population increase. M.S. thesis. U. of AK. Fairbanks, AK. 137.pp

U.S. Fish and Wildlife Service. 1980. Terrestrial habitat evaluation criteria handbook-Alaska. Div. of Ecological Services. Anchorage, Ak.

Van Zyll de Jong, C.G. 1975. The distribution and abundance of the wolverine (Gulo gulo) in Canada. Can. Field-Nat. 89(4): 431-437.

Vernam, D. 1980. A habitat management plan for least weasel (Mustela rivalis) and ermine (M. erminea) in the western arboretum. U. of AK. Unpubl. report. 17 pp.

Weigl, P.D. 1978. Resource overlap, interspecific interactions, and the distribution of the flying squirrel, Glaucomys volans and G. sabrinus. Am. Midl. Nat. 100(1): 83-96.

West, S.D. 1979. Habitat responses of microtine rodents to central Alaska forest succession. Univ. of CA. Berkeley, CA. Ph.D dissertation. 115 pp.

Yeager, L.E. 1950. Implications of some harvest and habitat factors of pine marten management. Tran. N. Am. Wildl. Conf. 15: 319-334.

APPENDIX B

COMPUTER OUTPUT REPORT

HABITAT TYPES

NO.	NAME	MARKON CLASSIFICATIONS	REGIONS
1	SEDGE-GRASS TUNDRA	01-00	1
2	SEDGE OR SEDGE-SHRUB TUSSOCK TUNDRA	02-01,02-02	1,2,3,4
3	ALPINE TUNDRA	03-00	1,2,3,4
4	MAT AND CUSHION TUNDRA	04-00	1
5	SHRUB TUNDRA	05-00	1
6	TALL SHRUB-UPLAND WILLOW OR MIX	06-01,06-02	2,3,4
7	TALL SHRUB-UPLAND BURN	06-03	2,3,4
8	TALL SHRUB-RIPARIAN WILLOW OR MIX	07-01,07-02	1,2,3,4
9	LOW SHRUB-UPLAND WILLOW OR MIX	08-01,08-02	2,3,4
10	LOW SHRUB-RIPARIAN WILLOW	09-01	1,2,3,4
11	LOW SHRUB-RIPARIAN MIX	09-02	1,2
12	MUD FLATS OR UNVEGETATED FLOODPLAIN	10-00,15-00	1,2,3,4
13	REVEGETATED SITES	11-00	1,2,3,4
14	CONIFER FOREST-OPEN	12-01	2,3,4
15	CONIFER FOREST-CLOSED	12-02	2,3,4
16	CONIFER FOREST-DWARF	12-03	2,3,4
17	CONIFER FOREST-DWARF/SEDGE-SHRUB TUSSOCK TUNDRA	12-03/02-02	2,3,4
18	CONIFER FOREST-BURNED	12-04	3,4
19	DECIDUOUS FOREST-OPEN	13-01	2,3,4
20	DECIDUOUS FOREST-CLOSED	13-02	2,3,4
21	MIXED FOREST-OPEN	14-01	2,3,4
22	MIXED FOREST-CLOSED	14-02	2,3,4
23	BARE GROUND	16-00	1,2,3,4
24	AGRICULTURAL LAND	17-00	3,4
25	DISTURBED OR DEVELOPED AREAS	18-01 THRU 18-19	1,2,3,4
26	FORESTED WETLAND-CONIFER	19-01	2,3,4
27	MIXED SHRUB WETLAND	20-01	2,3,4
28	MIXED SHRUB WETLAND/SEDGE-GRASS MARSH	20-01/22-02	2,3,4
29	MOSS BOG	21-00	3
30	WET TUNDRA	22-01	1
31	SEDGE-GRASS MARSH	22-02	1,2,3,4
32	BRACKISH SEDGE MARSH	22-03	1
33	POND OR LAKE 0-25% EMERGENT COVER	23-11,24-11	1,2,3,4
34	POND OR LAKE 25-75% EMERGENT COVER	23-12,24-12	1,2,3,4
35	POND OR LAKE 75-100% EMERGENT COVER	23-13,24-13	1,2,3,4
36	POND OR LAKE - NO EMERGENT COVER	23-20,24-20	1,2,3,4
37	STREAM - BRAIDED, INCISED OR MEANDERING	25-01,25-02,25-03	1,2,3,4
38	STREAM - BEADED	25-04	1
39	STREAM - HIGH GRADIENT MOUNTAIN	25-05	1,2,3,4
40	RIVER - BRAIDED, INCISED OR MEANDERING	26-01,26-02,26-03	1,2,3,4

NO.	SPECIES NAME	REGIONS	HABITAT TYPES	PAGE: 1
			1 2 3 4	
			1234567890123456789012345678901234567890	
1	COMMON LOON	2,3,4	.....XXXX...X	
2	YELLOW-BILLED LOON	1	.....XXXX....	
3	ARCTIC LOON	1,2,3,4	.....XXXX.X..	
4	RED-THROATED LOON	1	.....XXXX.X..	
5	RED-NECKED GREBE	2,3,4	.....XXXX....	
6	HORNED GREBE	2,3,4	.....XXXX....	
7	WHISTLING SWAN	1	X..X.....X.....XXXXXXX.X.X	
8	CANADA GOOSE	1,2,3,4	XX.XX.....XX.....X..XXXXXXXXXXX.X	
9	BRANT	1	XX.XX.....XXXXXXX.X..	
10	WHITE-FRONTED GOOSE	1,2,3,4	XX.XX....XXXX.....X..XX.XXXXXXXXX.X	
			1 2 3 4	
			1234567890123456789012345678901234567890	
11	SNOW GOOSE	1	XX.XX.....XX.....XXXXXXXXX.X	
12	MALLARD	2,3,4	.X.....XXX.....X..XX..X.XXXXX..X	
13	PINTAIL	1,2,3,4	.....X.....X..XX.XXXXXXXXX.X	
14	GREEN-WINGED TEAL	2,3,4	.X.....X.....X..XXX.X.XXXXX..X	
15	AMERICAN WIGEON	2,3,4	.....X.....X..X.XXXXX..X	
16	NORTHERN SHOVELER	2,3,4	.....X.....X..X.XXXXX..X	
17	CANVASBACK	3,4	.....XX.X.XXXX...X	
18	GREATER SCAUP	2,3,4	XX.....X....X.X.....X.X.XXXX...X	
19	LESSER SCAUP	2,3,4	.....X....X.X.....X.X.XXXX...X	
20	COMMON GOLDENEYE	2,3,4	.....XX.....X....X....X.XXXXX..X	
			1 2 3 4	
			1234567890123456789012345678901234567890	
21	BARROW'S GOLDENEYE	3,4	.....XX.....X....X....X.XXXXX..X	
22	BUFFLEHEAD	3,4	.....X....X.X....X..X...XXXXX..X	
23	OLDSQUAW	1	XX.....XXXXXXX.X.X	
24	HARLEQUIN DUCK	3,4	.....XXX.....X.XX	
25	STELLER'S EIDER	1	X.....XXXXXXX....	
26	COMMON EIDER	1	X.....XXXXXXX....	
27	KING EIDER	1	X.....XXXXXXX....	
28	SPECTACLED EIDER	1	X.....XXXXXXX....	
29	WHITE-WINGED SCOTER	2,3,4	.....XXX..XX...XXXX...XXX..X.XXXXX..X	
30	SURF SCOTER	2,3,4	.....XXX..XX...XXXX...XXXX.X.XXXXX..X	
			1 2 3 4	
			1234567890123456789012345678901234567890	
31	RED-BREASTED MERGANSER	1,2,3,4	.....X.XX..X....X.X....XX.....XXXXXXXX	
32	GOSHAWK	2,3,4	.....X.XXXX..XXXX.XXXX.....X.....	
33	SHARP-SHINNED HAWK	2,3,4	.....XXXXXX..XX...XXXX.....X.....	
34	RED-TAILED HAWK	2,3,4	.XX..XXX.....XX.X.X.XX..X..X.....	
35	SWAINSON'S HAWK	2,3,4	.XX..XXX.....X..X.X.X..X.....	
36	ROUGH-LEGGED HAWK	1,2,3,4	XXXXXXXXXXX.....X.X..XXXX.....	
37	GOLDEN EAGLE	1,2,3,4	.XXX.X.XXXXX....X.....X..X..X.....	
38	NORTHERN BALD EAGLE	2,3,4	.....XX...XX.....XXXXX..X	
39	MARSH HAWK	2,3,4	XXX.....XX.....X.....X..XX.XXX.....	
40	OSPREY	3,4	.....XX...XX.X.....XXXXX..X	

NO.	SPECIES NAME	REGIONS	HABITAT TYPES
			1 2 3 4
			1234567890123456789012345678901234567890
41	GYRFALCON	1,2	XXX XX.XXXX.....X.....X.....XXXXXXX....
42	PEREGRINE FALCON	1,2,3,4	XXXXXXXXXXXX....X.....X..X.X.XXXXXXXX..X
43	MERLIN	2,3,4	..X..XXXXXX..XXXXXXXXX....XX..X.....
44	AMERICAN KESTREL	2,3,4	.....XXX....XX..X.X.X..XXX.X.....
45	SPRUCE GROUSE	2,3,4	.....X.XXX...XX.X...XX...X.....
46	RUFFED GROUSE	3,4	.....XXXXX..XX....XXXX.X..X.....
47	WILLOW PTARMIGAN	1,2,3,4	.XX..XXXXXX....XX.....X.....
48	ROCK PTARMIGAN	1,2,3,4	.XX.....XXX.....X.....
49	WHITE-TAILED PTARMIGAN	4	..X.....XX.....X.....
50	SHARP-TAILED GROUSE	3,4	.....XXX.....X...X..X..X.....
			1 2 3 4
			1234567890123456789012345678901234567890
51	SANDHILL CRANE	1,2,3,4	XX.X.....X.....X..XXXXXXXXXXX.X
52	SEMIPALMATED PLOVER	1,2,3,4	.....X.....X....X..XXXXXXX..X
53	AMERICAN GOLDEN PLOVER	1,2	.XXX.....XX.....
54	BLACK-BELLIED PLOVER	1,2,3,4	.X.X.....X.....XXX.....
55	SURFBIRD	3,4	..X.....X.....
56	RUDDY TURNSTONE	1	XX.....XXXXXXX....
57	SEMIPALMATED SANDPIPER	1,2,3,4	X.....X.....XXXXXXXX.X
58	LEAST SANDPIPER	1,2,3,4	XX.....X.XXX..X..
59	BAIRD'S SANDPIPER	1,2	XXXX.....X.XXXXXXXX.X
60	PECTORAL SANDPIPER	1,2,3,4	XX.XX.....X.XXXXXXX.X..
			1 2 3 4
			1234567890123456789012345678901234567890
61	DUNLIN	1	XX.X.....X.....XXXXXXX...X
62	KNOT	1	.XX.....
63	UPLAND SANDPIPER	2,3,4	.XX.....
64	BUFF-BREASTED SANDPIPER	1	XX.X.....X.....XXXXXX.....
65	LONG-BILLED DOWITCHER	1,2,3,4	XX.....X.XX.XXXX....
66	LESSER YELLOWLEGS	2,3,4	.....XX....X.....XX...X.XXX.....
67	SOLITARY SANDPIPER	3,4	.....X.X.....XX.X.XXXX....
68	WANDERING TATTLER	2,3,4	.....X.....X.
69	SPOTTED SANDPIPER	1,2,3,4	.....X.....X....X..X.XXXXX.XX
70	WHIMBREL	1,2	XXXX.....X.....X.....
			1 2 3 4
			1234567890123456789012345678901234567890
71	COMMON SNIPE	1,2,3,4	XX...X.XXXXX....X.....X.XXXXXX.XXX.XX.X
72	RED PHALAROPE	1	XX.....XXXXXX.....
73	NORTHERN PHALAROPE	1,2,3,4	XX.....XXXXXX..X..
74	POMARINE JAEGER	1	XX.X.....X.....XXX.....
75	PARASITIC JAEGER	1	XX.XX...XXX.....XXXX.....
76	LONG-TAILED JAEGER	1	XXXXX.....X.....XXXXXXX....
77	GLAUCOUS GULL	1	XXXXX..X.XXX.....X.X....XXXXXXX..X
78	HERRING GULL	2,3,4	XX.XX.....X.....X.X.X.X.XXXXXX.X
79	MEW GULL	1,2,3,4	XX.XX.....X.....XXX.XXXXXXXXX..X
80	BONAPARTE'S GULL	2,3,4	.....XX...X.XXXX...X

NO.	SPECIES NAME	REGIONS	HABITAT TYPES
			1 2 3 4
			1234567890123456789012345678901234567890
81	SABINE'S GULL	1	XX.XX.....XXXXXXXXX.X
82	ARCTIC TERN	1,2,3,4	X.....X.....XXXXXXXXX.X
83	GREAT HORNED OWL	2,3,4	XXX..XXXXXX.XXXXX.XXXX.X.XXX.....
84	SNOWY OWL	1,2,3,4	XXX..XXXXXX.X...X....,XXXXXXXXX.....
85	HAWK OWL	2,3,4	.....XXX..X.X....X.....
86	GREAT GRAY OWL	3,4	.....XX...X.XX...X.....
87	SHORT-EARED OWL	1,2,3,4	XXX..XXXXXX.X...X.....XXXXXXXXX.....
88	BOREAL OWL	3,4	.....XX.....XX...X.....
89	BELTED KINGFISHER	2,3,4	.....X.X...X....X.X..X.X.....XXXXX..X
90	COMMON FLICKER	3,4	.....XXX.....X...XXXXX.....
			1 2 3 4
			1234567890123456789012345678901234567890
91	HAIRY WOODPECKER	2,3,4	.....XXX.XXXXX...X.....
92	DOWNY WOODPECKER	3,4	.....XXX.....XXXXXXXXX...X.X.....
93	BLACK-BACKED THREE-TOED WOODPECKER	4	.....XXX.X..XX...X.....
94	NORTHERN THREE-TOED WOODPECKER	2,3,4	.....XXX.X.XXX...X.....
95	SAY'S PHOEBE	3,4	.X.....XXX.....X.....XX..X.....
96	ALDER FLYCATCHER	3,4	.X...XXXXX.....X.....X..X.....
97	HAMMOND'S FLYCATCHER	4	.....X.....XXXXX.....X.....
98	WESTERN WOOD PEWEE	3,4	.....XXXXXXXXX...X.X.....
99	OLIVE-SIDED FLYCATCHER	3,4	.....XXXXX..XX...X.XX.....
100	HORNED LARK	2,3,4	XXX.....X.....XX.....
			1 2 3 4
			1234567890123456789012345678901234567890
101	VIOLET-GREEN SWALLOW	3,4	.X...XXXXX...X..X.X.X..XXXXXX.X.XXXXX..X
102	TREE SWALLOW	2,3,4	.....XXXXXX.....X.XX.XX..X..X.XXXXX..X
103	BANK SWALLOW	1,2,3,4	.X.....X.XX.....XXXX...XX.XXXX....
104	BARN SWALLOW	2,3,4	.X.....X....X...XXX.....X.XXXX....
105	CLIFF SWALLOW	3,4	.X.....X.X.....XXX..X..X.XXXXX..X
106	GRAY JAY	2,3,4	.....X.X.....XXXX...XX...X.....
107	COMMON RAVEN	1,2,3,4	XXXXXXXXXXX.XXXXXXX.XX.XXXXXXXX.....
108	BLACK-CAPPED CHICKADEE	3,4	.....XXX.....X.XXXXXXX...X.X.....
109	GRAY-HEADED CHICKADEE	1,2,3,4	.....XXX.....X.XXXXXXX...X.....
110	BOREAL CHICKADEE	2,3,4	.....XXX.....XXXXXXXXX...X.....
			1 2 3 4
			1234567890123456789012345678901234567890
111	BROWN CREEPER	3,4	.....XX..XXXXX.....
112	DIPPER	2,3,4	.....X.XX
113	AMERICAN ROBIN	2,3,4	.X...XXXXXX.XXX.X.XXXX.XXX.X.....
114	VARIED THRUSH	2,3,4	.....X.....XX.X.XXXX.....
115	HERMIT THRUSH	4	.....X.X.....
116	SWAINSON'S THRUSH	2,3,4	.....X.XX..XX...XXXX....XX.....
117	GRAY-CHEEKED THRUSH	1,2,3,4	.X..XXXXXXX..XX.X.XXXX...XXX.....
118	WHEATEAR	1,2	.XX.X.....
119	TOWNSEND'S SOLITAIRE	2,3,4	.....X.X.X..X.....X.....
120	RUBY-CROWNED KINGLET	2,3,4	.....XXX....XX...X.....

NO.	SPECIES NAME	REGIONS	HABITAT TYPES
			1 2 3 4
			1234567890123456789012345678901234567890
121	YELLOW WAGTAIL	1,2	.X.XX...XXX.....X.....XX.XX.....
122	WATER PIPIT	1,2,3,4	.XX.....
123	BOHEMIAN WAXWING	2,3,4	.....XXX.....X.XX.X.X....XXX.....
124	NORTHERN SHRIKE	1,2,3,4	.X.XXXXXXXX.....X.....X..XX.....
125	ORANGE-CROWNED WARBLER	2,3,4	.....XXXXXX.....XXXX.....X.....
126	YELLOW WARBLER	2,3,4	.....XXXXXX..X....X.X.....XX.....
127	YELLOW-RUMPED WARBLER	1,2,3,4	.....XX...XXXX...X.....
128	TOWNSEND'S WARBLER	3,4	.....XX....XX.....
129	BLACKPOLL WARBLER	2,3,4	....XXX.....XXXXX..XX...X.X.....
130	NORTHERN WATERTHRUSH	2,3,4	.....XXXXXX.....XX.....
			1 2 3 4
			1234567890123456789012345678901234567890
131	WILSON'S WARBLER	2,3,4	.....XXXXXX.....X.XXXX.....X.....
132	RUSTY BLACKBIRD	1,2,3,4	.X..X..X.XX..X.X.XX.X..X.XXX..X.....
133	PINE GROSBEAK	2,3,4	.....XXX.....XXXXXXXXX...X.....
134	GRAY-CROWNED ROSY FINCH	1,2,3,4	..X.....X.....
135	REDPOLL (COMMON AND HOARY)	1,2,3,4	.X.XXXXXXXX.....X.X.X.....X.....X.....
136	WHITE-WINGED CROSSBILL	2,3,4	.....XX.....XX...X.....
137	SAVANNAH SPARROW	1,2,3,4	XX.XXXXXXXXX.....X..XX.XX.....
138	DARK-EYED JUNCO	2,3,4	.X...XXXXXX.XXXXXXXXXX..XXXX.....
139	TREE SPARROW	2,3,4	.X..XXXXXXX.X..XX.....XX.....
140	CHIPPING SPARROW	4	.....XXXXX..XX.XX.X.X.....XX.....
			1 2 3 4
			1234567890123456789012345678901234567890
141	WHITE-CROWNED SPARROW	1,2,3,4	XX..XXXXXXX..X..XX.....X..XXX.....
142	FOX SPARROW	2,3,4	.....XXXXXX..X.XXXX.X.....XX.....
143	LINCOLN'S SPARROW	3,4	.....XXXXXX.X.....X.....XX.....
144	LAPLAND LONGSPUR	1,2,3,4	XXXXX.....X...X.....XXX.XX.....
145	SNOW BUNTING	1,2,3,4	XXXXX.....XX.....X.....
146	MASKED SHREW	1,2,3,4	XXXXXXXXXXX.XXXXX.XXXX.X.XXXXXX.....
147	DUSKY SHREW	2,3,4	.X...XXXXXX.XXXXX.XXXX.XXXXXX.X.....
148	ARCTIC SHREW	1,2,3	XXXXXXXXXXX.XX..X.XXXX...XXXX.X.....
149	PYGMY SHREW	2,3,4	.X...XXXXXX.XXXXX.XXXX...XXX..X.....
150	COLLARED PIKA	3,4	..X.....
			1 2 3 4
			1234567890123456789012345678901234567890
151	SNOWSHOE HARE	1,2,3,4	.X.XXXXXXX.XXXXX.XXXX.X.XXXX.....
152	WOODCHUCK	3,4	.....X...X.....X.X..XX.....
153	ALASKA MARMOT	1,2	..X.....
154	HOARY MARMOT	3,4	..X.....
155	ARCTIC GROUND SQUIRREL	1,2,3,4	.XXX.....XX.....XXX.....
156	RED SQUIRREL	2,3,4	.....XXXX.XXXX...X.....
157	NORTHERN FLYING SQUIRREL	3,4	.....XX...XXXX.....
158	BEAVER	2,3,4	.....X.XX.....XXXXX....X..X.XXXXX.XX
159	NORTHERN RED-BACKED VOLE	1,2,3,4	.XXXXXXXXXX.XXXXXXXXX.XXXXXX.X.....
160	MEADOW VOLE	2,3,4	.X...XXXXXX.X.....XXXXX..X.....

NO.	SPECIES NAME	REGIONS	HABITAT TYPES
			1 2 3 4
			12345678901234567890123456789012345678 90
161	TUNDRA VOLE	1,2,3,4	XXXX..X.....X...X.X.X..XXXXX.XXX.....
162	LONG-TAILED VOLE	4	..X..XXXXXX.XX..XXX.X..XXXXX..X.....
163	YELLOW-CHEEKED VOLE	2,3,4	.....XXXXX..XXXX.XX.XX.....
164	SINGING VOLE	1,2	.XX.X..XXXX.X.....
165	MUSKRAT	2,3,4	.....X.XX.....XXXXX....X..X.XXXXX.XX
166	BROWN LEMMING	1,2,3,4	XXXXX.....X..XX.....XXX.XXX.....
167	NORTHERN BOG LEMMING	2,3,4	.....X.XX....XX.....XXXX.X.....
168	COLLARED LEMMING	1,2	XXXXX.....X.....X.....
169	MEADOW JUMPING MOUSE	3,4	.....XXXXX..X.....X.X..XX.XX..X.....
170	PORCUPINE	1,2,3,4	.....XXXXXX..XXXX.XXXX.X.X.....
			1 2 3 4
			12345678901234567890123456789012345678 90
171	COYOTE	2,3,4	.X...XXXXXXXXX.XXXXXXX.XXXXX.....
172	WOLF	1,2,3,4	XXXXXXXXXXXXXXXX.XXXX...X.X.XXX.....
173	ARCTIC FOX	1,2	XXXXX..XXXXXX...X.....X.X.X.....
174	RED FOX	1,2,3,4	XXXXXXXXXXXXXX.XXXXXXXXXX.XX.X.....
175	BLACK BEAR	2,3,4	.XX..XXXXXXXXXXXXXXXXX.XXXX.X.....
176	GRIZZLY BEAR	1,2,3,4	XXXXXXXXXXXXXXXXXXXXXX..XXXX.X.....
177	MARTEN	2,3,4	.....XX.....XXXX...XX...X.....
178	ERMINE	1,2,3,4	XXX.XXXXXXX.XXXXXXXXXXXXXXXX.X.....
179	LEAST WEASEL	1,2,3,4	XXX.XXXXXXX.XXXX..XX.X.....X..XX.....
180	MINK	2,3,4	.X...XXX.XXX.X.X..X.X..X.XXXX.X.XXXXX.XX
			1 2 3 4
			12345678901234567890123456789012345678 90
181	WOLVERINE	1,2,3,4	XXXXXXXXXXX..X.X..X.X....X..X.....
182	RIVER OTTER	2,3,4	.....X.XXX.X....X.X.....X....XX.XX.XX
183	LYNX	1,2,3,4	.X..XXXXXXX..XXXX.XXXX...XXX.....
184	MOOSE	1,2,3,4	XXX.XXXXXXX.XXXXX.XXXX...XXXXXXXXX.....
185	CARIBOU	1,2,3,4	XXXXX...XXXXXX.XX...X....XXX.XXX.....
186	BISON	4	.....X.X.XXX....X.X..X.....X
187	DALL'S SHEEP	1,2,3,4	..X.....

* UPLAND = U
* AQUATIC = A

NO.	SPECIES NAME		CONF. LEVEL H,M,L	SPRING EARLY SUMMER FOOD	SPRING EARLY SUMMER COVER	LATE SUMMER FALL FOOD	LATE SUMMER FALL COVER	WINTER FOOD	WINTER COVER	REPR.	TOTAL
7	WHISTLING SWAN	U	M	1.0	0.0	1.0	0.0	0.0	0.0	2.0	4.0
	REGIONS 1	A	M	2.0	0.0	2.0	0.0	0.0	0.0	3.0	7.0
8	CANADA GOOSE	U	M	1.0	0.0	1.0	0.0	0.0	0.0	0.0	2.0
	REGIONS 1,2,3,4	A	M	3.0	1.0	3.0	1.0	0.0	0.0	3.0	11.0
9	BRANT	U	H	1.0	0.0	1.0	0.0	0.0	0.0	2.0	4.0
	REGIONS 1	A	H	3.0	2.0-3.0	3.0	0.0	0.0	0.0	2.0-3.0	10.0-12.0
10	WHITE-FRONTED GOOSE	U	H	0.0	0.0	0.0	0.0	0.0	0.0	0.0	0.0
	REGIONS 1,2,3,4	A	H	3.0	1.0	3.0	1.0	0.0	0.0	3.0	11.0
11	SNOW GOOSE	U	M	0.0	0.0	0.0	0.0	0.0	0.0	0.0	0.0
	REGIONS 1	A	M	3.0	1.0	3.0	1.0	0.0	0.0	3.0	11.0
23	OLDSQUAW	U	H	0.0	0.0	0.0	0.0	0.0	0.0	0.0	0.0
	REGIONS 1	A	H	0.0	0.0	0.0	0.0	0.0	0.0	3.0	3.0
25	STELLER'S EIDER	U	M	0.0	0.0	0.0	0.0	0.0	0.0	0.0	0.0
	REGIONS 1	A	M	1.0	1.0	0.0	0.0	0.0	0.0	1.0-2.0	3.0- 4.0
26	COMMON EIDER	U	M	0.0	0.0	0.0	0.0	0.0	0.0	0.0	0.0
	REGIONS 1	A	M	1.0	1.0	0.0	0.0	0.0	0.0	1.0-2.0	3.0- 4.0
27	KING EIDER	U	H	0.0	0.0	0.0	0.0	0.0	0.0	0.0	0.0
	REGIONS 1	A	H	1.0	2.0	1.0-2.0	1.0-2.0	0.0	0.0	3.0	8.0-10.0
28	SPECTACLED EIDER	U	H	0.0	0.0	0.0	0.0	0.0	0.0	1.0	1.0
	REGIONS 1	A	H	0.0	2.0	2.0-3.0	1.0-2.0	0.0	0.0	3.0	8.0-10.0
36	ROUGH-LEGGED HAWK	U	L	3.0	0.0	3.0	0.0	0.0	0.0	0.0	6.0
	REGIONS 1,2,3,4	A	L	3.0	0.0	3.0	0.0	0.0	0.0	0.0	6.0
41	GYRFALCON	U	L	1.0	0.0	1.0	0.0	0.0	0.0	0.0	2.0
	REGIONS 1,2	A	L	1.0	0.0	1.0	0.0	0.0	0.0	0.0	2.0
42	PEREGRINE FALCON	U	M	1.0	0.0	1.0	0.0	0.0	0.0	0.0	2.0
	REGIONS 1,2,3,4	A	M	2.0	0.0	2.0	0.0	0.0	0.0	0.0	4.0
51	SANDHILL CRANE	U	H	2.0-3.0	1.0	2.0-3.0	1.0-2.0	0.0	0.0	0.0-1.0	6.0-10.0
	REGIONS 1,2,3,4	A	H	2.0-3.0	2.0-3.0	2.0-3.0	2.0-3.0	0.0	0.0	2.0-3.0	10.0-15.0

* UPLAND = U
* AQUATIC = A

NO.	SPECIES NAME		CONF. LEVEL H,M,L	SPRING EARLY SUMMER FOOD	SPRING EARLY SUMMER COVER	LATE SUMMER FALL FOOD	LATE SUMMER FALL COVER	WINTER FOOD	WINTER COVER	REPR.	TOTAL
56	RUDDY TURNSTONE	U	L	0.0	0.0	0.0	0.0	0.0	0.0	0.0	0.0
	REGIONS 1	A	L	0.0	2.0	0.0	2.0	0.0	0.0	2.0	6.0
57	SEMIPALMATED SANDPIPER	U	L	0.0	0.0	0.0	0.0	0.0	0.0	2.0	2.0
	REGIONS 1,2,3,4	A	L	0.0	0.0	0.0	0.0	0.0	0.0	3.0	3.0
58	LEAST SANDPIPER	U	L	0.0	0.0	0.0	0.0	0.0	0.0	0.0	0.0
	REGIONS 1,2,3,4	A	L	2.0	2.0	2.0	2.0	0.0	0.0	0.0	8.0
59	BAIRD'S SANDPIPER	U	L	0.0	1.0	0.0	1.0	0.0	0.0	1.0	3.0
	REGIONS 1,2	A	L	1.0	2.0	1.0	2.0	0.0	0.0	2.0	8.0
60	PECTORAL SANDPIPER	U	L	0.0	1.0	0.0	1.0	0.0	0.0	1.0-2.0	3.0- 4.0
	REGIONS 1,2,3,4	A	M	2.0-3.0	3.0	2.0-3.0	3.0	0.0	0.0	2.0-3.0	12.0-15.0
61	DUNLIN	U	M	0.0	0.0	0.0	0.0	0.0	0.0	0.0	0.0
	REGIONS 1	A	M	2.0-3.0	3.0	0.0	0.0	0.0	0.0	3.0	8.0- 9.0
64	BUFF-BREASTED SANDPIPER	U	L	1.0	3.0	1.0	3.0	0.0	0.0	0.0	8.0
	REGIONS 1	A	L	2.0	3.0	2.0	3.0	0.0	0.0	0.0	10.0
65	LONG-BILLED DOWITCHER	U	L	0.0	0.0	0.0	0.0	0.0	0.0	0.0	0.0
	REGIONS 1,2,3,4	A	L	2.0	3.0	2.0	3.0	0.0	0.0	0.0	10.0
70	WHIMBREL	U	L	0.0	0.0	0.0	0.0	0.0	0.0	0.0	0.0
	REGIONS 1,2	A	L	2.0	2.0	2.0	2.0	0.0	0.0	0.0	8.0
71	COMMON SNIPE	U	H	2.0	3.0	2.0	3.0	0.0	0.0	3.0	13.0
	REGIONS 1,2,3,4	A	H	3.0	3.0	3.0	3.0	0.0	0.0	3.0	15.0
72	RED PHALAROPE	U	M	0.0	0.0	0.0	0.0	0.0	0.0	0.0	0.0
	REGIONS 1	A	M	2.0	2.0	2.0	2.0	0.0	0.0	2.0	10.0
73	NORTHERN PHALAROPE	U	M	0.0	0.0	0.0	0.0	0.0	0.0	0.0	0.0
	REGIONS 1,2,3,4	A	M	3.0	3.0	3.0	3.0	0.0	0.0	3.0	15.0
74	POMARINE JAEGER	U	H	3.0	3.0	3.0	3.0	0.0	0.0	1.0	13.0
	REGIONS 1	A	H	3.0	3.0	3.0	3.0	0.0	0.0	3.0	15.0
75	PARASITIC JAEGER	U	H	3.0	3.0	3.0	3.0	0.0	0.0	2.0	14.0
	REGIONS 1	A	H	3.0	3.0	3.0	3.0	0.0	0.0	3.0	15.0

* UPLAND = U
* AQUATIC = A

NO.	SPECIES NAME		CONF. LEVEL H,M,L	SPRING EARLY SUMMER FOOD	SPRING EARLY SUMMER COVER	LATE SUMMER FALL FOOD	LATE SUMMER FALL COVER	WINTER FOOD	WINTER COVER	REPR.	TOTAL
76	LONG-TAILED JAEGER	U	H	3.0	3.0	3.0	3.0	0.0	0.0	0.0	12.0
	REGIONS 1	A	H	3.0	3.0	3.0	3.0	0.0	0.0	0.0	12.0
77	GLAUCOUS GULL	U	M	1.0-2.0	1.0	1.0	1.0	0.0	0.0	0.0-1.0	4.0- 6.0
	REGIONS 1	A	M	2.0-3.0	2.0-3.0	1.0-2.0	1.0-2.0	0.0	0.0	2.0-3.0	8.0-13.0
79	MEW GULL	U	M	2.0	2.0	1.0	1.0	0.0	0.0	2.0-3.0	8.0- 9.0
	REGIONS 1,2,3,4	A	M	3.0	3.0	2.0	2.0	0.0	0.0	3.0	13.0
81	SABINE'S GULL	U	M	1.0	1.0	1.0	1.0	0.0	0.0	1.0	5.0
	REGIONS 1	A	H	1.0-2.0	1.0-2.0	1.0	1.0	0.0	0.0	3.0	7.0- 9.0
82	ARCTIC TERN	U	M	0.0-1.0	0.0	0.0	0.0	0.0	0.0	0.0-1.0	0.0- 2.0
	REGIONS 1,2,3,4	A	M	1.0-2.0	1.0-2.0	0.0-1.0	0.0-1.0	0.0	0.0	1.0-2.0	3.0- 8.0
84	SNOWY OWL	U	M	1.0-2.0	1.0	1.0-2.0	1.0	1.0-2.0	1.0	1.0	7.0-10.0
	REGIONS 1,2,3,4	A	M	1.0-2.0	1.0	1.0-2.0	1.0	1.0-2.0	1.0	1.0	7.0-10.0
87	SHORT-EARED OWL	U	L	1.0-2.0	1.0	1.0-2.0	1.0	1.0	1.0	1.0-2.0	7.0-10.0
	REGIONS 1,2,3,4	A	L	1.0-2.0	1.0	1.0-2.0	1.0	1.0	1.0	1.0-2.0	7.0-10.0
107	COMMON RAVEN	U	M	1.0	0.0	2.0	0.0	1.0	0.0	0.0	4.0
	REGIONS 1,2,3,4	A	M	1.0	0.0	2.0	0.0	1.0	0.0	0.0	4.0
137	SAVANNAH SPARROW	U	H	3.0	2.0	3.0	2.0	0.0	0.0	1.0	11.0
	REGIONS 1,2,3,4	A	H	3.0	2.0	3.0	2.0	0.0	0.0	1.0	11.0
141	WHITE-CROWNED SPARROW	U	H	2.0-3.0	1.0-2.0	2.0-3.0	1.0-2.0	0.0	0.0	2.0-3.0	8.0-13.0
	REGIONS 1,2,3,4	A	H	3.0	1.0-2.0	3.0	1.0-2.0	0.0	0.0	2.0	10.0-12.0
144	LAPLAND LONGSPUR	U	M	2.0-3.0	2.0	2.0-3.0	2.0	0.0	0.0	2.0	10.0-12.0
	REGIONS 1,2,3,4	A	M	2.0-3.0	2.0	2.0-3.0	2.0	0.0	0.0	2.0	10.0-12.0
145	SNOW BUNTING	U	M	2.0	1.0	2.0	1.0	0.0	0.0	1.0	7.0
	REGIONS 1,2,3,4	A	M	3.0	1.0	3.0	1.0	0.0	0.0	1.0	9.0
146	MASKED SHREW	U	M	1.0	1.0	1.0	1.0	1.0	1.0	1.0	7.0
	REGIONS 1,2,3,4	A	M	1.0	2.0	1.0	2.0	1.0	2.0	1.0	10.0
148	ARCTIC SHREW	U	L	2.0	1.0	2.0	1.0	2.0	1.0	2.0	11.0
	REGIONS 1,2,3	A	L	2.0	2.0	2.0	2.0	2.0	2.0	2.0	14.0

* UPLAND = U
* AQUATIC = A

NO.	SPECIES NAME		CONF. LEVEL H,M,L	SPRING EARLY SUMMER FOOD	SPRING EARLY SUMMER COVER	LATE SUMMER FALL FOOD	LATE SUMMER FALL COVER	WINTER FOOD	WINTER COVER	REPR.	TOTAL
161	TUNDRA VOLE	U	M	3.0	2.0-3.0	3.0	2.0-3.0	3.0	2.0-3.0	2.0-3.0	17.0-21.0
	REGIONS 1,2,3,4	A	M	3.0	2.0-3.0	3.0	2.0-3.0	3.0	2.0-3.0	2.0-3.0	17.0-21.0
166	BROWN LEMMING	U	M	3.0	2.0-3.0	3.0	2.0-3.0	3.0	2.0-3.0	2.0-3.0	17.0-21.0
	REGIONS 1,2,3,4	A	M	3.0	2.0-3.0	3.0	2.0-3.0	3.0	2.0-3.0	2.0-3.0	17.0-21.0
168	COLLARED LEMMING	U	L	2.0	0.0-1.0	2.0	0.0-1.0	2.0	0.0-1.0	0.0-1.0	6.0-10.0
	REGIONS 1,2	A	L	2.0	0.0-1.0	2.0	0.0-1.0	2.0	0.0-1.0	0.0-1.0	6.0-10.0
172	WOLF	U	H	1.0	1.0	1.0	1.0	1.0	1.0	1.0	7.0
	REGIONS 1,2,3,4	A	H	1.0	1.0	1.0	1.0	1.0	1.0	1.0	7.0
173	ARCTIC FOX	U	M	1.0-2.0	1.0	1.0-2.0	1.0	1.0-2.0	0.0	1.0	6.0- 9.0
	REGIONS 1,2	A	M	1.0-2.0	0.5	1.0-2.0	1.0	1.0-2.0	0.0	0.5	5.0- 8.0
174	RED FOX	U	L	1.0-2.0	1.0	1.0-2.0	1.0	1.0	1.0	0.0-1.0	6.0- 9.0
	REGIONS 1,2,3,4	A	L	1.0-2.0	1.0	1.0-2.0	1.0	1.0	1.0	0.0-1.0	6.0- 9.0
176	GRIZZLY BEAR	U	H	2.0-3.0	1.0	1.0-3.0	1.0	0.0	0.0	1.0	6.0- 9.0
	REGIONS 1,2,3,4	A	H	2.0-3.0	1.0	1.0-3.0	1.0	0.0	0.0	1.0	6.0- 9.0
178	ERMINE	U	M	1.0	0.0-1.0	1.0	0.0-1.0	1.0	0.0-1.0	0.0-1.0	3.0- 7.0
	REGIONS 1,2,3,4	A	M	1.0	0.0-1.0	1.0	0.0-1.0	1.0	0.0-1.0	0.0-1.0	3.0- 7.0
179	LEAST WEASEL	U	L	1.0	0.0	1.0	0.0-1.0	1.0	0.0-1.0	0.0-1.0	3.0- 6.0
	REGIONS 1,2,3,4	A	L	1.0	0.0	1.0	0.0-1.0	1.0	0.0-1.0	0.0-1.0	3.0- 6.0
181	WOLVERINE	U	M	0.0	0.0	0.0	0.0	2.0-3.0	2.0	0.0-1.0	4.0- 6.0
	REGIONS 1,2,3,4	A	M	0.0	0.0	0.0	0.0	2.0-3.0	2.0	0.0-1.0	4.0- 6.0
184	MOOSE	U	L	1.0	0.0	1.0	0.0	0.0	0.0	0.0-1.0	2.0- 3.0
	REGIONS 1,2,3,4	A	L	1.0	0.0	1.0	0.0	0.0	0.0	0.0-1.0	2.0- 3.0
185	CARIBOU	U	H	1.0	2.0	2.0	0.0-1.0	3.0	3.0	0.0	11.0-12.0
	REGIONS 1,2,3,4	A	H	1.0	2.0	2.0	0.0-1.0	3.0	3.0	0.0	11.0-12.0

TOTAL NUMBER OF SPECIES = 54

GRAND TOTAL UPLAND = 272.0- 327.0
GRAND TOTAL AQUATIC = 452.0- 523.0

HABITAT: 2 SEDGE OR SEDGE-SHRUB TUSSOCK TUNDRA 02-01,02-02 REGION: 1 PAGE: 1

* UPLAND = U
* AQUATIC = A

NO.	SPECIES NAME		CONF. LEVEL H,M,L	SPRING EARLY SUMMER FOOD	SPRING EARLY SUMMER COVER	LATE SUMMER FALL FOOD	LATE SUMMER FALL COVER	WINTER FOOD	WINTER COVER	REPR.	TOTAL
8	CANADA GOOSE	U	M	1.0	0.0	1.0	0.0	0.0	0.0	0.0	2.0
	REGIONS 1,2,3,4	A	M	3.0	1.0	3.0	1.0	0.0	0.0	3.0	11.0
9	BRANT	U	H	1.0	0.0	1.0	0.0	0.0	0.0	1.0	3.0
	REGIONS 1	A	H	1.5-2.5	2.0	1.0-2.0	0.0	0.0	0.0	2.0	6.5- 8.5
10	WHITE-FRONTED GOOSE	U	M	0.0	0.0	0.0	0.0	0.0	0.0	0.0	0.0
	REGIONS 1,2,3,4	A	M	2.0-3.0	1.0	2.0-3.0	1.0	0.0	0.0	3.0	9.0-11.0
11	SNOW GOOSE	U	M	0.0	0.0	0.0	0.0	0.0	0.0	0.0	0.0
	REGIONS 1	A	M	3.0	1.0	3.0	1.0	0.0	0.0	3.0	11.0
23	OLDSQUAW	U	H	0.0	0.0	0.0	0.0	0.0	0.0	0.0	0.0
	REGIONS 1	A	H	0.0	1.0	0.0	0.0	0.0	0.0	3.0	4.0
36	ROUGH-LEGGED HAWK	U	L	3.0	0.0	3.0	0.0	0.0	0.0	0.0	6.0
	REGIONS 1,2,3,4	A	L	3.0	0.0	3.0	0.0	0.0	0.0	0.0	6.0
37	GOLDEN EAGLE	U	M	1.0	0.0	1.0	0.0	0.0	0.0	0.0	2.0
	REGIONS 1,2,3,4	A	M	1.0	0.0	1.0	0.0	0.0	0.0	0.0	2.0
41	GYRFALCON	U	L	1.0	0.0	1.0	0.0	0.0	0.0	0.0	2.0
	REGIONS 1,2	A	L	1.0	0.0	1.0	0.0	0.0	0.0	0.0	2.0
42	PEREGRINE FALCON	U	M	1.0	0.0	1.0	0.0	0.0	0.0	0.0	2.0
	REGIONS 1,2,3,4	A	M	2.0	0.0	2.0	0.0	0.0	0.0	0.0	4.0
47	WILLOW PTARMIGAN	U	M	2.0-3.0	2.0-3.0	2.0-3.0	2.0-3.0	2.0-3.0	2.0-3.0	2.0-3.0	14.0-21.0
	REGIONS 1,2,3,4	A	M	2.0-3.0	2.0-3.0	2.0-3.0	2.0-3.0	2.0-3.0	2.0-3.0	2.0-3.0	14.0-21.0
48	ROCK PTARMIGAN	U	M	2.0-3.0	1.0-3.0	2.0-3.0	1.0-3.0	1.0-3.0	1.0-3.0	1.0	9.0-19.0
	REGIONS 1,2,3,4	A	M	2.0-3.0	1.0-3.0	2.0-3.0	1.0-3.0	1.0-3.0	1.0-3.0	1.0	9.0-19.0
51	SANDHILL CRANE	U	H	2.0-3.0	1.0	2.0-3.0	1.0-2.0	0.0	0.0	0.0-1.0	6.0-10.0
	REGIONS 1,2,3,4	A	H	3.0	2.0-3.0	2.0-3.0	2.0-3.0	0.0	0.0	2.0-3.0	11.0-15.0
53	AMERICAN GOLDEN PLOVER	U	L	2.0	2.0	2.0	2.0	0.0	0.0	2.0	10.0
	REGIONS 1,2	A	L	2.0	2.0	2.0	2.0	0.0	0.0	2.0	10.0
54	BLACK-BELLIED PLOVER	U	L	1.0	2.0	1.0	2.0	0.0	0.0	1.0	7.0
	REGIONS 1,2,3,4	A	L	1.0	2.0	1.0	2.0	0.0	0.0	1.0	7.0

* UPLAND = U
* AQUATIC = A

NO.	SPECIES NAME		CONF. LEVEL H,M,L	SPRING EARLY SUMMER FOOD	SPRING EARLY SUMMER COVER	LATE SUMMER FALL FOOD	LATE SUMMER FALL COVER	WINTER FOOD	WINTER COVER	REPR.	TOTAL
56	RUDDY TURNSTONE	U	L	0.0	0.0	0.0	0.0	0.0	0.0	0.0	0.0
	REGIONS 1	A	L	0.0	2.0	0.0	2.0	0.0	0.0	2.0	6.0
58	LEAST SANDPIPER	U	M	0.0	0.0	0.0	0.0	0.0	0.0	3.0	3.0
	REGIONS 1,2,3,4	A	M	0.0	0.0	0.0	0.0	0.0	0.0	3.0	3.0
59	BAIRD'S SANDPIPER	U	L	0.0	2.0	0.0	2.0	0.0	0.0	2.0	6.0
	REGIONS 1,2	A	L	0.0	2.0	0.0	2.0	0.0	0.0	3.0	7.0
60	PECTORAL SANDPIPER	U	L	0.0	1.0	0.0	1.0	0.0	0.0	1.0-2.0	3.0- 4.0
	REGIONS 1,2,3,4	A	M	2.0	3.0	2.0	3.0	0.0	0.0	3.0	13.0
61	DUNLIN	U	L	0.0	0.0	0.0	0.0	0.0	0.0	0.0	0.0
	REGIONS 1	A	L	1.0-2.0	3.0	0.0	0.0	0.0	0.0	3.0	7.0- 8.0
62	KNOT	U	L	1.0	1.0	1.0	1.0	0.0	0.0	1.0	5.0
	REGIONS 1	A	L	1.0	1.0	1.0	1.0	0.0	0.0	1.0	5.0
64	BUFF-BREASTED SANDPIPER	U	L	0.0	0.0	0.0	0.0	0.0	0.0	3.0	3.0
	REGIONS 1	A	L	0.0	0.0	0.0	0.0	0.0	0.0	3.0	3.0
65	LONG-BILLED DOWITCHER	U	L	0.0	0.0	0.0	0.0	0.0	0.0	0.0	0.0
	REGIONS 1,2,3,4	A	L	3.0	3.0	3.0	3.0	0.0	0.0	0.0	12.0
70	WHIMBREL	U	L	1.0	2.0	1.0	2.0	0.0	0.0	0.0	6.0
	REGIONS 1,2	A	L	2.0	3.0	2.0	3.0	0.0	0.0	3.0	13.0
71	COMMON SNIPE	U	M	2.0	3.0	2.0	3.0	0.0	0.0	3.0	13.0
	REGIONS 1,2,3,4	A	M	2.0	3.0	2.0	3.0	0.0	0.0	3.0	13.0
72	RED PHALAROPE	U	M	0.0	0.0	0.0	0.0	0.0	0.0	0.0	0.0
	REGIONS 1	A	M	1.0	1.0	1.0	1.0	0.0	0.0	0.0	4.0
73	NORTHERN PHALAROPE	U	M	0.0	0.0	0.0	0.0	0.0	0.0	0.0	0.0
	REGIONS 1,2,3,4	A	M	0.0	0.0	0.0	0.0	0.0	0.0	3.0	3.0
74	POMARINE JAEGER	U	H	3.0	3.0	3.0	3.0	0.0	0.0	1.0	13.0
	REGIONS 1	A	H	3.0	3.0	3.0	3.0	0.0	0.0	2.0	14.0
75	PARASITIC JAEGER	U	H	3.0	3.0	3.0	3.0	0.0	0.0	2.0	14.0
	REGIONS 1	A	H	3.0	3.0	3.0	3.0	0.0	0.0	3.0	15.0

HABITAT: 2 SEDGE OR SEDGE-SHRUB TUSSOCK TUNDRA 02-01,02-02 REGION: 1 PAGE: 3

* UPLAND = U
* AQUATIC = A

NO.	SPECIES NAME		CONF. LEVEL H,M,L	SPRING EARLY SUMMER FOOD	SPRING EARLY SUMMER COVER	LATE SUMMER FALL FOOD	LATE SUMMER FALL COVER	WINTER FOOD	WINTER COVER	REPR.	TOTAL
76	LONG-TAILED JAEGER	U	H	3.0	3.0	3.0	3.0	0.0	0.0	3.0	15.0
	REGIONS 1	A	H	3.0	3.0	3.0	3.0	0.0	0.0	3.0	15.0
77	GLAUCOUS GULL	U	M	1.0-2.0	1.0	1.0	1.0	0.0	0.0	0.0-1.0	4.0- 6.0
	REGIONS 1	A	M	2.0-3.0	2.0	1.0-2.0	1.0-2.0	0.0	0.0	1.0-2.0	7.0-11.0
79	MEW GULL	U	M	1.0-2.0	1.0-2.0	1.0	1.0	0.0	0.0	1.0	5.0- 7.0
	REGIONS 1,2,3,4	A	M	2.0-3.0	2.0-3.0	2.0	2.0	0.0	0.0	2.0-3.0	10.0-13.0
81	SABINE'S GULL	U	M	1.0	1.0	1.0	1.0	0.0	0.0	1.0	5.0
	REGIONS 1	A	M	1.0-2.0	1.0-2.0	1.0	1.0	0.0	0.0	2.0-3.0	6.0- 9.0
84	SNOWY OWL	U	M	2.0-3.0	1.0-2.0	2.0-3.0	1.0-2.0	2.0	1.0-2.0	1.0-2.0	10.0-16.0
	REGIONS 1,2,3,4	A	M	2.0-3.0	1.0-2.0	2.0-3.0	1.0-2.0	2.0	1.0-2.0	1.0-2.0	10.0-16.0
87	SHORT-EARED OWL	U	L	2.0-3.0	1.0-2.0	2.0-3.0	1.0-2.0	2.0	1.0	1.0-2.0	10.0-15.0
	REGIONS 1,2,3,4	A	L	2.0-3.0	1.0	2.0-3.0	1.0	2.0	1.0	1.0	10.0-12.0
103	BANK SWALLOW	U	M	1.0-2.0	1.0	1.0-2.0	1.0	0.0	0.0	0.0	4.0- 6.0
	REGIONS 1,2,3,4	A	M	2.0	1.0	2.0	1.0	0.0	0.0	0.0	6.0
107	COMMON RAVEN	U	M	1.0	0.0	2.0	0.0	1.0	0.0	0.0	4.0
	REGIONS 1,2,3,4	A	M	1.0	0.0	2.0	0.0	1.0	0.0	0.0	4.0
117	GRAY-CHEEKED THRUSH	U	M	1.0-2.0	1.0-2.0	2.0-3.0	1.0-2.0	0.0	0.0	1.0	6.0-10.0
	REGIONS 1,2,3,4	A	M	2.5	1.0-2.0	3.0	1.0-2.0	0.0	0.0	1.5	9.0-11.0
118	WHEATEAR	U	H	2.0	2.0	2.0-3.0	2.0	0.0	0.0	1.0	9.0-10.0
	REGIONS 1,2	A	H	3.0	1.0	2.0-3.0	1.0	0.0	0.0	1.0	8.0- 9.0
121	YELLOW WAGTAIL	U	H	2.0	2.0	2.0	2.0	0.0	0.0	2.0	10.0
	REGIONS 1,2	A	H	3.0	2.0	2.0	2.0	0.0	0.0	2.0-3.0	11.0-12.0
122	WATER PIPIT	U	H	3.0	1.0-2.0	2.0	1.0-2.0	0.0	0.0	1.0	8.0-10.0
	REGIONS 1,2,3,4	A	H	3.0	1.0	3.0	1.0	0.0	0.0	1.0	9.0
124	NORTHERN SHRIKE	U	L	1.0	0.0	1.0	0.0	1.0	0.0	0.0	3.0
	REGIONS 1,2,3,4	A	L	1.0	0.0	1.0	0.0	1.0	0.0	0.0	3.0
132	RUSTY BLACKBIRD	U	H	0.0	0.0	0.0	0.0	0.0	0.0	0.0	0.0
	REGIONS 1,2,3,4	A	H	2.0	1.0	2.0	1.0	0.0	0.0	1.0	7.0

* UPLAND = U
* AQUATIC = A

NO.	SPECIES NAME		CONF. LEVEL H,M,L	SPRING EARLY SUMMER FOOD	SPRING EARLY SUMMER COVER	LATE SUMMER FALL FOOD	LATE SUMMER FALL COVER	WINTER FOOD	WINTER COVER	REPR.	TOTAL
135	REDPOLL (COMMON AND HOARY)	U	H	2.0	1.0-2.0	2.0	1.0-2.0	0.0	0.0	1.0	7.0- 9.0
	REGIONS 1,2,3,4	A	H	3.0	1.0-2.0	3.0	1.0-2.0	0.0	0.0	1.0	9.0-11.0
137	SAVANNAH SPARROW	U	H	2.0-3.0	2.0-3.0	3.0	2.0-3.0	0.0	0.0	2.0-3.0	11.0-15.0
	REGIONS 1,2,3,4	A	H	3.0	2.0-3.0	3.0	2.0-3.0	0.0	0.0	2.0-3.0	12.0-15.0
141	WHITE-CROWNED SPARROW	U	H	2.0-3.0	2.0-3.0	2.0-3.0	2.0-3.0	0.0	0.0	2.0-3.0	10.0-15.0
	REGIONS 1,2,3,4	A	H	3.0	2.0-3.0	3.0	2.0-3.0	0.0	0.0	2.0-3.0	12.0-15.0
144	LAPLAND LONGSPUR	U	M	2.0-3.0	2.0-3.0	2.0-3.0	2.0-3.0	0.0	0.0	2.0-3.0	10.0-15.0
	REGIONS 1,2,3,4	A	M	3.0	2.0-3.0	3.0	2.0-3.0	0.0	0.0	2.0-3.0	12.0-15.0
145	SNOW BUNTING	U	M	2.0	1.0-2.0	2.0	1.0-2.0	0.0	0.0	2.0	8.0-10.0
	REGIONS 1,2,3,4	A	M	3.0	1.0-2.0	3.0	1.0-2.0	0.0	0.0	2.0	10.0-12.0
146	MASKED SHREW	U	M	1.0	1.0	1.0	1.0	1.0	1.0	1.0	7.0
	REGIONS 1,2,3,4	A	M	1.0	2.0	1.0	2.0	1.0	2.0	1.0	10.0
148	ARCTIC SHREW	U	L	2.0	1.0	2.0	1.0	2.0	1.0	2.0	11.0
	REGIONS 1,2,3	A	L	2.0	2.0	2.0	2.0	2.0	2.0	2.0	14.0
151	SNOWSHOE HARE	U	H	2.0-3.0	1.0-2.0	2.0-3.0	1.0-2.0	1.0-2.0	1.0	1.0-2.0	9.0-15.0
	REGIONS 1,2,3,4	A	H	2.0-3.0	1.0-2.0	2.0-3.0	1.0-2.0	1.0-2.0	1.0	1.0-2.0	9.0-15.0
155	ARCTIC GROUND SQUIRREL	U	H	1.0	1.0	1.0	1.0	0.0	1.0	1.0	6.0
	REGIONS 1,2,3,4	A	H	1.0	1.0	1.0	1.0	0.0	1.0	1.0	6.0
159	NORTHERN RED-BACKED VOLE	U	M	2.0	2.0	2.0	2.0	2.0	2.0	2.0	14.0
	REGIONS 1,2,3,4	A	M	2.0	2.0	2.0	2.0	2.0	2.0	2.0	14.0
161	TUNDRA VOLE	U	M	2.5	3.0	2.5	3.0	2.5	3.0	3.0	19.5
	REGIONS 1,2,3,4	A	M	3.0	3.0	3.0	3.0	3.0	3.0	3.0	21.0
164	SINGING VOLE	U	M	1.0	1.0	1.0	1.0	1.0	1.0	1.0	7.0
	REGIONS 1,2	A	M	1.0	1.0	1.0	1.0	1.0	1.0	1.0	7.0
166	BROWN LEMMING	U	M	2.0	3.0	2.0	3.0	2.0	3.0	3.0	18.0
	REGIONS 1,2,3,4	A	M	2.0	3.0	2.0	3.0	2.0	3.0	3.0	18.0
168	COLLARED LEMMING	U	L	2.0	2.0	2.0	2.0	2.0	2.0	2.0	14.0
	REGIONS 1,2	A	L	2.0	2.0	2.0	2.0	2.0	2.0	2.0	14.0

* UPLAND = U
* AQUATIC = A

NO.	SPECIES NAME		CONF. LEVEL H,M,L	SPRING EARLY SUMMER FOOD	SPRING EARLY SUMMER COVER	LATE SUMMER FALL FOOD	LATE SUMMER FALL COVER	WINTER FOOD	WINTER COVER	REPR.	TOTAL
172	WOLF	U	H	1.0-2.0	1.0	1.0-2.0	1.0	1.0-2.0	1.0	2.0	8.0-11.0
	REGIONS 1,2,3,4	A	H	1.0-2.0	1.0	1.0-2.0	1.0	1.0-2.0	1.0	2.0-3.0	8.0-12.0
173	ARCTIC FOX	U	M	2.0-3.0	2.0-3.0	2.0-3.0	2.0-3.0	2.0-3.0	2.0	1.0	13.0-18.0
	REGIONS 1,2	A	M	2.0-3.0	2.0-3.0	2.0-3.0	2.0-3.0	2.0-3.0	2.0	1.0	13.0-18.0
174	RED FOX	U	L	2.0-3.0	1.0-2.0	2.0-3.0	1.0-2.0	1.0-3.0	1.0-2.0	1.0	9.0-16.0
	REGIONS 1,2,3,4	A	L	2.0-3.0	1.0-2.0	2.0-3.0	1.0-2.0	1.0-3.0	1.0-2.0	1.0	9.0-16.0
176	GRIZZLY BEAR	U	H	2.0-3.0	2.0	1.0-3.0	1.0	0.0	1.0-2.0	2.0	9.0-13.0
	REGIONS 1,2,3,4	A	H	2.0-3.0	2.0	1.0-3.0	1.0	0.0	1.0-2.0	2.0	9.0-13.0
178	ERMINE	U	M	2.0	1.0	2.0	1.0	2.0	1.0	1.0	10.0
	REGIONS 1,2,3,4	A	M	2.0	1.0	2.0	1.0	2.0	1.0	1.0	10.0
179	LEAST WEASEL	U	L	2.0	1.0	2.0	1.0	2.0	1.0	1.0	10.0
	REGIONS 1,2,3,4	A	L	2.0	1.0	2.0	1.0	2.0	1.0	1.0	10.0
181	WOLVERINE	U	M	1.5	1.0	1.5	1.0	1.5	1.0	1.5	9.0
	REGIONS 1,2,3,4	A	M	1.5	1.0	1.5	1.0	1.5	1.0	1.5	9.0
183	LYNX	U	H	1.0	1.0	1.0	1.0	1.0	1.0	0.0	6.0
	REGIONS 1,2,3,4	A	H	1.0	1.0	1.0	1.0	1.0	1.0	0.0	6.0
184	MOOSE	U	L	1.0	0.0	1.0	0.0	0.0	0.0	0.0-1.0	2.0- 3.0
	REGIONS 1,2,3,4	A	L	1.5	0.0	1.5	0.0	0.0	0.0	0.0-1.0	3.0- 4.0
185	CARIBOU	U	H	3.0	2.0	2.0	2.0	2.0	2.0	0.0	13.0
	REGIONS 1,2,3,4	A	H	3.0	2.0	2.0	2.0	2.0	2.0	0.0	13.0

TOTAL NUMBER OF SPECIES = 66

GRAND TOTAL UPLAND = 462.5- 552.5
GRAND TOTAL AQUATIC = 597.5- 685.5

* UPLAND = U
* AQUATIC = A

NO.	SPECIES NAME		CONF. LEVEL H,M,L	SPRING EARLY SUMMER FOOD	SPRING EARLY SUMMER COVER	LATE SUMMER FALL FOOD	LATE SUMMER FALL COVER	WINTER FOOD	WINTER COVER	REPR.	TOTAL
36	ROUGH-LEGGED HAWK	U	L	2.0	0.0	2.0	0.0	0.0	0.0	0.0	4.0
	REGIONS 1,2,3,4	A	L	2.0	0.0	2.0	0.0	0.0	0.0	0.0	4.0
37	GOLDEN EAGLE	U	M	3.0	0.0-3.0	3.0	0.0-3.0	0.0	0.0	0.0	6.0-12.0
	REGIONS 1,2,3,4	A	M	3.0	0.0-3.0	3.0	0.0-3.0	0.0	0.0	0.0	6.0-12.0
41	GYRFALCON	U	L	1.0	0.0	1.0	0.0	0.0	0.0	0.0	2.0
	REGIONS 1,2	A	L	1.0	0.0	1.0	0.0	0.0	0.0	0.0	2.0
42	PEREGRINE FALCON	U	M	1.0	0.0-1.0	1.0	0.0-1.0	0.0	0.0	0.0	2.0- 4.0
	REGIONS 1,2,3,4	A	M	1.0	0.0-1.0	1.0	0.0-1.0	0.0	0.0	0.0	2.0- 4.0
47	WILLOW PTARMIGAN	U	H	3.0	3.0	3.0	3.0	3.0	3.0	3.0	21.0
	REGIONS 1,2,3,4	A	H	3.0	3.0	3.0	3.0	3.0	3.0	3.0	21.0
48	ROCK PTARMIGAN	U	H	3.0	3.0	3.0	3.0	3.0	3.0	3.0	21.0
	REGIONS 1,2,3,4	A	H	3.0	3.0	3.0	3.0	3.0	3.0	3.0	21.0
53	AMERICAN GOLDEN PLOVER	U	L	3.0	3.0	3.0	3.0	0.0	0.0	3.0	15.0
	REGIONS 1,2	A	L	3.0	3.0	3.0	3.0	0.0	0.0	3.0	15.0
59	BAIRD'S SANDPIPER	U	L	0.0	2.0	0.0	2.0	0.0	0.0	2.0	6.0
	REGIONS 1,2	A	L	0.0	3.0	0.0	3.0	0.0	0.0	3.0	9.0
62	KNOT	U	L	1.0	1.0	1.0	1.0	0.0	0.0	3.0	7.0
	REGIONS 1	A	L	3.0	3.0	3.0	3.0	0.0	0.0	3.0	15.0
70	WHIMBREL	U	L	0.0	0.0	0.0	0.0	0.0	0.0	0.0	0.0
	REGIONS 1,2	A	L	0.0	0.0	0.0	0.0	0.0	0.0	0.0	0.0
76	LONG-TAILED JAEGER	U	M	1.0	1.0	1.0	1.0	0.0	0.0	1.0	5.0
	REGIONS 1	A	M	2.0-3.0	2.0	2.0-3.0	2.0	0.0	0.0	1.0	9.0-11.0
77	GLAUCOUS GULL	U	M	1.0	1.0	1.0	1.0	0.0	0.0	0.0-1.0	4.0- 5.0
	REGIONS 1	A	M	2.0-3.0	2.0-3.0	2.0	2.0	0.0	0.0	1.0-2.0	9.0-12.0
84	SNOWY OWL	U	M	2.0-3.0	3.0	2.0-3.0	3.0	1.0-2.0	2.0-3.0	3.0	16.0-20.0
	REGIONS 1,2,3,4	A	M	2.0-3.0	3.0	2.0-3.0	3.0	1.0-2.0	2.0-3.0	3.0	16.0-20.0
87	SHORT-EARED OWL	U	L	2.0	1.0	2.0	1.0	1.0	1.0	1.0-2.0	9.0-10.0
	REGIONS 1,2,3,4	A	L	2.0	1.0	2.0	1.0	1.0	1.0	1.0-2.0	9.0-10.0

* UPLAND = U
* AQUATIC = A

NO.	SPECIES NAME		CONF. LEVEL H,M,L	SPRING EARLY SUMMER FOOD	SPRING EARLY SUMMER COVER	LATE SUMMER FALL FOOD	LATE SUMMER FALL COVER	WINTER FOOD	WINTER COVER	REPR.	TOTAL
107	COMMON RAVEN	U	M	1.0	0.0	2.0	0.0	1.0	0.0	0.0	4.0
	REGIONS 1,2,3,4	A	M	1.0	0.0	2.0	0.0	1.0	0.0	0.0	4.0
118	WHEATEAR	U	H	2.0-3.0	3.0	3.0	3.0	0.0	0.0	3.0	14.0-15.0
	REGIONS 1,2	A	H	3.0	2.0	3.0	2.0	0.0	0.0	2.5	12.5
122	WATER PIPIT	U	H	3.0	3.0	2.0-3.0	3.0	0.0	0.0	3.0	14.0-15.0
	REGIONS 1,2,3,4	A	H	3.0	2.5	3.0	2.5	0.0	0.0	2.0	13.0
134	GRAY-CROWNED ROSY FINCH	U	M	2.0-3.0	3.0	2.0-3.0	3.0	0.0	0.0	3.0	13.0-15.0
	REGIONS 1,2,3,4	A	M	3.0	2.0-3.0	3.0	2.0-3.0	0.0	0.0	2.0-3.0	12.0-15.0
144	LAPLAND LONGSPUR	U	M	2.0-3.0	1.0	2.0-3.0	1.0	0.0	0.0	1.0	7.0- 9.0
	REGIONS 1,2,3,4	A	M	2.0-3.0	1.0	2.0-3.0	1.0	0.0	0.0	1.0	7.0- 9.0
145	SNOW BUNTING	U	H	3.0	3.0	3.0	3.0	0.0	0.0	3.0	15.0
	REGIONS 1,2,3,4	A	H	3.0	3.0	3.0	3.0	0.0	0.0	3.0	15.0
146	MASKED SHREW	U	M	1.0	0.0-1.0	1.0	0.0-1.0	1.0	0.0-1.0	0.0-1.0	3.0- 7.0
	REGIONS 1,2,3,4	A	M	1.0	1.0-2.0	1.0	1.0-2.0	1.0	0.0-1.0	1.0	6.0- 9.0
148	ARCTIC SHREW	U	L	1.0-2.0	1.0-2.0	1.0-2.0	1.0-2.0	1.0-2.0	1.0-2.0	1.0-2.0	7.0-14.0
	REGIONS 1,2,3	A	L	1.0-2.0	1.0-2.0	1.0-2.0	1.0-2.0	1.0-2.0	1.0-2.0	1.0-2.0	7.0-14.0
153	ALASKA MARMOT	U	H	3.0	3.0	3.0	3.0	0.0	3.0	3.0	18.0
	REGIONS 1,2	A	H	3.0	3.0	3.0	3.0	0.0	3.0	3.0	18.0
155	ARCTIC GROUND SQUIRREL	U	H	3.0	3.0	3.0	3.0	0.0	3.0	3.0	18.0
	REGIONS 1,2,3,4	A	H	3.0	3.0	3.0	3.0	0.0	3.0	3.0	18.0
159	NORTHERN RED-BACKED VOLE	U	M	2.0-3.0	1.0-2.0	2.0-3.0	1.0-2.0	2.0-3.0	1.0-2.0	2.0	11.0-17.0
	REGIONS 1,2,3,4	A	M	2.0-3.0	1.0-2.0	2.0-3.0	1.0-2.0	2.0-3.0	1.0-2.0	2.0	11.0-17.0
161	TUNDRA VOLE	U	M	1.0	1.0	1.0	1.0	1.0	1.0	1.0	7.0
	REGIONS 1,2,3,4	A	M	1.0	1.0	1.0	1.0	1.0	1.0	1.0	7.0
164	SINGING VOLE	U	M	2.0	3.0	2.0	3.0	2.0	3.0	3.0	18.0
	REGIONS 1,2	A	M	2.0	3.0	2.0	3.0	2.0	3.0	3.0	18.0
166	BROWN LEMMING	U	M	1.0	1.0	1.0	1.0	1.0	1.0	1.0	7.0
	REGIONS 1,2,3,4	A	M	1.0	1.0	1.0	1.0	1.0	1.0	1.0	7.0

* UPLAND = U
* AQUATIC = A

NO.	SPECIES NAME		CONF. LEVEL H,M,L	SPRING EARLY SUMMER FOOD	SPRING EARLY SUMMER COVER	LATE SUMMER FALL FOOD	LATE SUMMER FALL COVER	WINTER FOOD	WINTER COVER	REPR.	TOTAL
168	COLLARED LEMMING	U	L	2.0	2.0	2.0	2.0	2.0	2.0	2.0	14.0
	REGIONS 1,2	A	L	2.0	2.0	2.0	2.0	2.0	2.0	2.0	14.0
172	WOLF	U	H	1.0	1.0	1.0	1.0	1.0	1.0	1.0-2.0	7.0- 8.0
	REGIONS 1,2,3,4	A	H	1.0	1.0	1.0	1.0	1.0	1.0	1.0-2.0	7.0- 8.0
173	ARCTIC FOX	U	M	1.0-2.0	3.0	1.0-2.0	2.0-3.0	1.0	1.0-2.0	2.0-3.0	11.0-16.0
	REGIONS 1,2	A	M	1.0-2.0	3.0	1.0-2.0	2.0-3.0	1.0	1.0-2.0	2.0-3.0	11.0-16.0
174	RED FOX	U	L	2.0-3.0	1.0-2.0	2.0-3.0	1.0-2.0	1.0	1.0-2.0	3.0	11.0-16.0
	REGIONS 1,2,3,4	A	L	2.0-3.0	1.0-2.0	2.0-3.0	1.0-2.0	1.0	1.0-2.0	3.0	11.0-16.0
176	GRIZZLY BEAR	U	H	1.0	2.0	1.0-3.0	1.0	0.0	3.0	2.0-3.0	10.0-13.0
	REGIONS 1,2,3,4	A	H	2.0	2.0	1.0-3.0	1.0	0.0	2.0-3.0	2.0-3.0	10.0-14.0
178	ERMINE	U	M	1.0-2.0	3.0	1.0-2.0	3.0	1.0-2.0	3.0	2.0	14.0-17.0
	REGIONS 1,2,3,4	A	M	1.0-2.0	3.0	1.0-2.0	3.0	1.0-2.0	3.0	2.0	14.0-17.0
179	LEAST WEASEL	U	L	1.0-2.0	3.0	1.0-2.0	3.0	1.0-2.0	3.0	2.0	14.0-17.0
	REGIONS 1,2,3,4	A	L	1.0-2.0	3.0	1.0-2.0	3.0	1.0-2.0	3.0	2.0	14.0-17.0
181	WOLVERINE	U	M	2.0	2.0	2.0	2.0	1.5	3.0	3.0	15.5
	REGIONS 1,2,3,4	A	M	2.0	2.0	2.0	2.0	1.5	3.0	3.0	15.5
184	MOOSE	U	M	1.0	0.0	1.0	0.0	0.0	0.0	0.0	2.0
	REGIONS 1,2,3,4	A	M	1.0	0.0	1.0	0.0	0.0	0.0	0.0	2.0
185	CARIBOU	U	H	2.0	3.0	3.0	3.0	1.0	1.0	0.0	13.0
	REGIONS 1,2,3,4	A	H	2.0	3.0	3.0	3.0	1.0	1.0	0.0	13.0
187	DALL'S SHEEP	U	M	3.0	3.0	3.0	3.0	3.0	3.0	0.0	18.0
	REGIONS 1,2,3,4	A	M	3.0	3.0	3.0	3.0	3.0	3.0	0.0	18.0

TOTAL NUMBER OF SPECIES = 39

GRAND TOTAL UPLAND = 403.5- 460.5
GRAND TOTAL AQUATIC = 423.0- 483.0

* UPLAND = U
* AQUATIC = A

NO.	SPECIES NAME		CONF. LEVEL H,M,L	SPRING EARLY SUMMER FOOD	SPRING EARLY SUMMER COVER	LATE SUMMER FALL FOOD	LATE SUMMER FALL COVER	WINTER FOOD	WINTER COVER	REPR.	TOTAL
7	WHISTLING SWAN	U	M	1.0	0.0	1.0	0.0	0.0	0.0	2.0	4.0
	REGIONS 1	A	M	2.0	0.0	2.0	0.0	0.0	0.0	3.0	7.0
8	CANADA GOOSE	U	L	1.0	0.0	1.0	0.0	0.0	0.0	0.0	2.0
	REGIONS 1,2,3,4	A	L	3.0	1.0	3.0	1.0	0.0	0.0	3.0	11.0
9	BRANT	U	H	1.0	0.0	1.0	0.0	0.0	0.0	0.0	2.0
	REGIONS 1	A	H	1.0-2.0	1.0	1.0	0.0	0.0	0.0	1.0	4.0- 5.0
10	WHITE-FRONTED GOOSE	U	M	0.0	0.0	0.0	0.0	0.0	0.0	0.0	0.0
	REGIONS 1,2,3,4	A	M	3.0	1.0	3.0	1.0	0.0	0.0	0.0	8.0
11	SNOW GOOSE	U	M	0.0	0.0	0.0	0.0	0.0	0.0	0.0	0.0
	REGIONS 1	A	M	1.0-2.0	1.0	1.0-2.0	1.0	0.0	0.0	0.0	4.0- 6.0
36	ROUGH-LEGGED HAWK	U	L	2.0	0.0	2.0	0.0	0.0	0.0	0.0	4.0
	REGIONS 1,2,3,4	A	L	2.0	0.0	2.0	0.0	0.0	0.0	0.0	4.0
37	GOLDEN EAGLE	U	M	2.0	0.0	2.0	0.0	0.0	0.0	0.0	4.0
	REGIONS 1,2,3,4	A	M	2.0	0.0	2.0	0.0	0.0	0.0	0.0	4.0
42	PEREGRINE FALCON	U	M	1.0	0.0	1.0	0.0	0.0	0.0	0.0	2.0
	REGIONS 1,2,3,4	A	M	1.0	0.0	1.0	0.0	0.0	0.0	0.0	2.0
51	SANDHILL CRANE	U	H	2.0-3.0	1.0	1.0-2.0	1.0	0.0	0.0	0.0-1.0	5.0- 8.0
	REGIONS 1,2,3,4	A	H	3.0	2.0-3.0	2.0-3.0	2.0-3.0	0.0	0.0	2.0-3.0	11.0-15.0
53	AMERICAN GOLDEN PLOVER	U	L	3.0	3.0	3.0	3.0	0.0	0.0	3.0	15.0
	REGIONS 1,2	A	L	3.0	3.0	3.0	3.0	0.0	0.0	3.0	15.0
54	BLACK-BELLIED PLOVER	U	L	1.0	2.0	1.0	2.0	0.0	0.0	3.0	9.0
	REGIONS 1,2,3,4	A	L	1.0	2.0	1.0	2.0	0.0	0.0	3.0	9.0
59	BAIRD'S SANDPIPER	U	L	0.0	2.0	0.0	2.0	0.0	0.0	2.0	6.0
	REGIONS 1,2	A	L	0.0	3.0	0.0	3.0	0.0	0.0	3.0	9.0
60	PECTORAL SANDPIPER	U	M	0.0	0.0	0.0	0.0	0.0	0.0	1.0-2.0	1.0- 2.0
	REGIONS 1,2,3,4	A	M	0.0	0.0	0.0	0.0	0.0	0.0	3.0	3.0
61	DUNLIN	U	M	0.0	0.0	0.0	0.0	0.0	0.0	0.0	0.0
	REGIONS 1	A	M	2.0-3.0	1.0	0.0	0.0	0.0	0.0	0.0	3.0- 4.0

* UPLAND = U
* AQUATIC = A

NO.	SPECIES NAME		CONF. LEVEL H,M,L	SPRING EARLY SUMMER FOOD	SPRING EARLY SUMMER COVER	LATE SUMMER FALL FOOD	LATE SUMMER FALL COVER	WINTER FOOD	WINTER COVER	REPR.	TOTAL
64	BUFF-BREASTED SANDPIPER	U	L	0.0	0.0	0.0	0.0	0.0	0.0	3.0	3.0
	REGIONS 1	A	L	0.0	0.0	0.0	0.0	0.0	0.0	3.0	3.0
70	WHIMBREL	U	L	0.0	0.0	0.0	0.0	0.0	0.0	0.0	0.0
	REGIONS 1,2	A	L	0.0	0.0	0.0	0.0	0.0	0.0	0.0	0.0
74	POMARINE JAEGER	U	H	1.0	1.0	1.0	1.0	0.0	0.0	0.0	4.0
	REGIONS 1	A	H	1.0	1.0	1.0	1.0	0.0	0.0	0.0	4.0
75	PARASITIC JAEGER	U	H	0.0	0.0	0.0	0.0	0.0	0.0	0.0	0.0
	REGIONS 1	A	H	0.0	0.0	0.0	0.0	0.0	0.0	0.0	0.0
76	LONG-TAILED JAEGER	U	M	2.0	2.0	2.0	2.0	0.0	0.0	3.0	11.0
	REGIONS 1	A	M	2.0	2.0	2.0	2.0	0.0	0.0	3.0	11.0
77	GLAUCOUS GULL	U	M	1.0-2.0	1.0-2.0	1.0-2.0	1.0-2.0	0.0	0.0	1.0	5.0- 9.0
	REGIONS 1	A	M	2.0-3.0	2.0-3.0	2.0-3.0	2.0-3.0	0.0	0.0	2.0-3.0	10.0-15.0
79	MEW GULL	U	M	1.0-2.0	1.0-2.0	1.0	1.0	0.0	0.0	1.0	5.0- 7.0
	REGIONS 1,2,3,4	A	M	2.0-3.0	2.0-3.0	2.0	2.0	0.0	0.0	2.0-3.0	10.0-13.0
81	SABINE'S GULL	U	M	1.0	1.0	1.0	1.0	0.0	0.0	1.0	5.0
	REGIONS 1	A	H	1.0-2.0	1.0-2.0	1.0	1.0	0.0	0.0	3.0	7.0- 9.0
107	COMMON RAVEN	U	M	1.0	0.0	2.0	0.0	1.0	0.0	0.0	4.0
	REGIONS 1,2,3,4	A	M	1.0	0.0	2.0	0.0	1.0	0.0	0.0	4.0
121	YELLOW WAGTAIL	U	H	1.0-2.0	2.0	1.0	2.0	0.0	0.0	1.0	7.0- 8.0
	REGIONS 1,2	A	H	3.0	2.0	2.0	2.0	0.0	0.0	1.0-2.0	10.0-11.0
124	NORTHERN SHRIKE	U	L	1.0	0.0	1.0	0.0	1.0	0.0	0.0	3.0
	REGIONS 1,2,3,4	A	L	1.0	0.0	1.0	0.0	1.0	0.0	0.0	3.0
135	REDPOLL (COMMON AND HOARY)	U	M	1.0-2.0	1.0	1.0	1.0	0.0	0.0	1.0	5.0- 6.0
	REGIONS 1,2,3,4	A	M	2.0	1.0	2.0	1.0	0.0	0.0	1.0	7.0
137	SAVANNAH SPARROW	U	H	2.0	2.0-3.0	2.0	2.0-3.0	0.0	0.0	2.0-3.0	10.0-13.0
	REGIONS 1,2,3,4	A	H	2.5	2.0-3.0	2.5	2.0-3.0	0.0	0.0	2.0-3.0	11.0-14.0
144	LAPLAND LONGSPUR	U	M	2.0-3.0	2.0	2.0-3.0	2.0	0.0	0.0	2.0	10.0-12.0
	REGIONS 1,2,3,4	A	M	2.0-3.0	2.0	2.0-3.0	2.0	0.0	0.0	2.0	10.0-12.0

* UPLAND = U
* AQUATIC = A

NO.	SPECIES NAME		CONF. LEVEL H,M,L	SPRING EARLY SUMMER FOOD	SPRING EARLY SUMMER COVER	LATE SUMMER FALL FOOD	LATE SUMMER FALL COVER	WINTER FOOD	WINTER COVER	REPR.	TOTAL
145	SNOW BUNTING	U	M	2.0	1.0-2.0	2.0	1.0-2.0	0.0	0.0	1.0-2.0	7.0-10.0
	REGIONS 1,2,3,4	A	M	2.0	1.0-2.0	2.0	1.0-2.0	0.0	0.0	1.0-2.0	7.0-10.0
146	MASKED SHREW	U	M	1.0	0.0-1.0	1.0	0.0-1.0	1.0	0.0-1.0	0.0-1.0	3.0- 7.0
	REGIONS 1,2,3,4	A	M	1.0	1.0-2.0	1.0	1.0-2.0	1.0	0.0-1.0	1.0	6.0- 9.0
148	ARCTIC SHREW	U	L	1.0	1.0	1.0	1.0	1.0	1.0	1.0	7.0
	REGIONS 1,2,3	A	L	1.0	1.0	1.0	1.0	1.0	1.0	1.0	7.0
151	SNOWSHOE HARE	U	H	2.0	2.0-3.0	2.0	2.0-3.0	1.0-2.0	1.0	1.0-2.0	11.0-15.0
	REGIONS 1,2,3,4	A	H	2.0	2.0-3.0	2.0	2.0-3.0	1.0-2.0	1.0	1.0-2.0	11.0-15.0
155	ARCTIC GROUND SQUIRREL	U	H	2.0	2.0	2.0	2.0	0.0	2.0	2.0	12.0
	REGIONS 1,2,3,4	A	H	2.0	2.0	2.0	2.0	0.0	2.0	2.0	12.0
159	NORTHERN RED-BACKED VOLE	U	M	2.0	2.0	2.0	2.0	2.0	2.0	2.0	14.0
	REGIONS 1,2,3,4	A	M	2.0	2.0	2.0	2.0	2.0	2.0	2.0	14.0
161	TUNDRA VOLE	U	M	1.0	1.0	1.0	1.0	1.0	1.0	1.0	7.0
	REGIONS 1,2,3,4	A	M	1.0	1.0	1.0	1.0	1.0	1.0	1.0	7.0
166	BROWN LEMMING	U	M	1.0	1.0	1.0	1.0	1.0	1.0	1.0	7.0
	REGIONS 1,2,3,4	A	M	1.0	1.0	1.0	1.0	1.0	1.0	1.0	7.0
168	COLLARED LEMMING	U	L	2.0	2.0	2.0	2.0	2.0	2.0	2.0	14.0
	REGIONS 1,2	A	L	2.0	2.0	2.0	2.0	2.0	2.0	2.0	14.0
172	WOLF	U	H	1.0-2.0	1.0	1.0-2.0	1.0	1.0	1.0	1.0	7.0- 9.0
	REGIONS 1,2,3,4	A	H	1.0-2.0	1.0	1.0-2.0	1.0	1.0	1.0	1.0-2.0	7.0-10.0
173	ARCTIC FOX	U	M	2.0	2.0-3.0	2.0	2.0-3.0	2.0-3.0	2.0	2.0	14.0-17.0
	REGIONS 1,2	A	M	2.0	2.0-3.0	2.0	2.0-3.0	2.0-3.0	2.0	2.0	14.0-17.0
174	RED FOX	U	L	1.0-2.0	1.0	1.0-2.0	1.0	1.0-2.0	2.0	1.0	8.0-11.0
	REGIONS 1,2,3,4	A	L	1.0-2.0	1.0	1.0-2.0	1.0	1.0-2.0	2.0	1.0	8.0-11.0
176	GRIZZLY BEAR	U	H	2.0-3.0	2.0	2.0-3.0	2.0	0.0	1.0	1.0-2.0	10.0-13.0
	REGIONS 1,2,3,4	A	H	2.0-3.0	2.0	2.0-3.0	2.0	0.0	1.0	1.0-2.0	10.0-13.0
181	WOLVERINE	U	M	1.0	1.0	1.0	1.0	1.0	1.0	1.0	7.0
	REGIONS 1,2,3,4	A	M	1.0	1.0	1.0	1.0	1.0	1.0	1.0	7.0

* UPLAND = U
* AQUATIC = A

NO.	SPECIES NAME		CONF. LEVEL H,M,L	SPRING EARLY SUMMER FOOD	SPRING EARLY SUMMER COVER	LATE SUMMER FALL FOOD	LATE SUMMER FALL COVER	WINTER FOOD	WINTER COVER	REPR.	TOTAL
185	CARIBOU	U	H	1.0	1.0	2.0	1.0	1.0	1.0	0.0	7.0
	REGIONS 1,2,3,4	A	H	1.0	1.0	2.0	1.0	1.0	1.0	0.0	7.0

TOTAL NUMBER OF SPECIES = 43

GRAND TOTAL UPLAND = 261.0- 300.0
GRAND TOTAL AQUATIC = 322.0- 368.0

* UPLAND = U
* AQUATIC = A

NO.	SPECIES NAME		CONF. LEVEL H,M,L	SPRING EARLY SUMMER FOOD	SPRING EARLY SUMMER COVER	LATE SUMMER FALL FOOD	LATE SUMMER FALL COVER	WINTER FOOD	WINTER COVER	REPR.	TOTAL
8	CANADA GOOSE	U	L	1.0	0.0	1.0	0.0	0.0	0.0	0.0	2.0
	REGIONS 1,2,3,4	A	L	2.0	1.0	2.0	1.0	0.0	0.0	2.0	8.0
9	BRANT	U	H	1.0	0.0	1.0	0.0	0.0	0.0	0.0	2.0
	REGIONS 1	A	H	1.0	1.0	1.0	0.0	0.0	0.0	1.0	4.0
10	WHITE-FRONTED GOOSE	U	M	0.0	0.0	0.0	0.0	0.0	0.0	0.0	0.0
	REGIONS 1,2,3,4	A	M	1.0-2.0	1.0	1.0-2.0	1.0	0.0	0.0	2.0	6.0- 8.0
11	SNOW GOOSE	U	M	0.0	0.0	0.0	0.0	0.0	0.0	0.0	0.0
	REGIONS 1	A	M	0.0	1.0	0.0	1.0	0.0	0.0	0.0	2.0
36	ROUGH-LEGGED HAWK	U	L	3.0	0.0	3.0	0.0	0.0	0.0	0.0	6.0
	REGIONS 1,2,3,4	A	L	3.0	0.0	3.0	0.0	0.0	0.0	0.0	6.0
41	GYRFALCON	U	L	1.0	0.0	1.0	0.0	0.0	0.0	0.0	2.0
	REGIONS 1,2	A	L	1.0	0.0	1.0	0.0	0.0	0.0	0.0	2.0
42	PEREGRINE FALCON	U	M	1.0	0.0	1.0	0.0	0.0	0.0	0.0	2.0
	REGIONS 1,2,3,4	A	M	1.0	0.0	1.0	0.0	0.0	0.0	0.0	2.0
60	PECTORAL SANDPIPER	U	L	0.0	1.0	0.0	1.0	0.0	0.0	0.0	2.0
	REGIONS 1,2,3,4	A	L	2.0	3.0	2.0	3.0	0.0	0.0	0.0-1.0	10.0-11.0
75	PARASITIC JAEGER	U	H	2.0	3.0	3.0	3.0	0.0	0.0	0.0	11.0
	REGIONS 1	A	H	2.0	3.0	3.0	3.0	0.0	0.0	0.0	11.0
76	LONG-TAILED JAEGER	U	M	2.0	2.0	2.0	2.0	0.0	0.0	0.0	8.0
	REGIONS 1	A	M	2.0	2.0	2.0	2.0	0.0	0.0	0.0	8.0
77	GLAUCOUS GULL	U	M	0.0-1.0	0.0-1.0	0.0-1.0	0.0-1.0	0.0	0.0	0.0-1.0	0.0- 5.0
	REGIONS 1	A	M	1.0-2.0	1.0-2.0	1.0	1.0	0.0	0.0	1.0	5.0- 7.0
79	MEW GULL	U	M	1.0-2.0	1.0-2.0	1.0	1.0	0.0	0.0	1.0	5.0- 7.0
	REGIONS 1,2,3,4	A	M	2.0-3.0	2.0-3.0	2.0	2.0	0.0	0.0	2.0-3.0	10.0-13.0
81	SABINE'S GULL	U	M	1.0	1.0	1.0	1.0	0.0	0.0	1.0	5.0
	REGIONS 1	A	M	1.0	1.0	1.0	1.0	0.0	0.0	2.0	6.0
107	COMMON RAVEN	U	M	1.0	0.0	2.0	0.0	1.0	0.0	0.0	4.0
	REGIONS 1,2,3,4	A	M	1.0	0.0	2.0	0.0	1.0	0.0	0.0	4.0

* UPLAND = U
* AQUATIC = A

NO.	SPECIES NAME		CONF. LEVEL H,M,L	SPRING EARLY SUMMER FOOD	SPRING EARLY SUMMER COVER	LATE SUMMER FALL FOOD	LATE SUMMER FALL COVER	WINTER FOOD	WINTER COVER	REPR.	TOTAL
117	GRAY-CHEEKED THRUSH	U	M	2.0	2.0	2.0-3.0	2.0	0.0	0.0	1.0	9.0-10.0
	REGIONS 1,2,3,4	A	M	2.0	2.0	2.0-3.0	2.0	0.0	0.0	1.0	9.0-10.0
118	WHEATEAR	U	H	1.0-2.0	2.0	2.0	2.0	0.0	0.0	1.0	8.0- 9.0
	REGIONS 1,2	A	H	3.0	2.0	2.0	2.0	0.0	0.0	1.0	10.0
121	YELLOW WAGTAIL	U	H	1.0-2.0	2.0	1.0	2.0	0.0	0.0	1.0	7.0- 8.0
	REGIONS 1,2	A	H	3.0	2.0	2.0	2.0	0.0	0.0	2.0	11.0
124	NORTHERN SHRIKE	U	L	2.0	1.0	2.0	1.0	2.0	1.0	0.0	9.0
	REGIONS 1,2,3,4	A	L	2.0	1.0	2.0	1.0	2.0	1.0	0.0	9.0
132	RUSTY BLACKBIRD	U	H	0.0	0.0	0.0	0.0	0.0	0.0	0.0	0.0
	REGIONS 1,2,3,4	A	H	2.0	1.0	2.0	1.0	0.0	0.0	1.0	7.0
135	REDPOLL (COMMON AND HOARY)	U	M	2.0	2.0-3.0	2.0-3.0	2.0-3.0	0.0	0.0	2.0-3.0	10.0-14.0
	REGIONS 1,2,3,4	A	M	3.0	2.0-3.0	3.0	2.0-3.0	0.0	0.0	2.0-3.0	12.0-15.0
137	SAVANNAH SPARROW	U	H	2.0-3.0	3.0	2.0-3.0	3.0	0.0	0.0	2.0-3.0	12.0-15.0
	REGIONS 1,2,3,4	A	H	3.0	3.0	3.0	3.0	0.0	0.0	3.0	15.0
141	WHITE-CROWNED SPARROW	U	H	2.0-3.0	3.0	2.0-3.0	3.0	0.0	0.0	2.0-3.0	12.0-15.0
	REGIONS 1,2,3,4	A	H	3.0	3.0	3.0	3.0	0.0	0.0	3.0	15.0
144	LAPLAND LONGSPUR	U	M	2.0-3.0	2.0	2.0-3.0	2.0	0.0	0.0	2.0	10.0-12.0
	REGIONS 1,2,3,4	A	M	2.0-3.0	2.0	2.0-3.0	2.0	0.0	0.0	2.0	10.0-12.0
145	SNOW BUNTING	U	M	2.0	1.0-2.0	2.0	1.0-2.0	0.0	0.0	1.0-2.0	7.0-10.0
	REGIONS 1,2,3,4	A	M	2.0	1.0-2.0	2.0	1.0-2.0	0.0	0.0	1.0-2.0	7.0-10.0
146	MASKED SHREW	U	M	2.0	2.0	2.0	2.0	2.0	2.0	2.0	14.0
	REGIONS 1,2,3,4	A	M	2.0	3.0	2.0	3.0	2.0	3.0	2.0	17.0
148	ARCTIC SHREW	U	L	2.5	2.5	2.5	2.5	2.5	2.5	2.5	17.5
	REGIONS 1,2,3	A	L	2.5	3.0	2.5	3.0	2.5	3.0	2.5	19.0
151	SNOWSHOE HARE	U	H	1.0-2.0	3.0	2.0-3.0	3.0	1.0-2.0	2.0	2.0	14.0-17.0
	REGIONS 1,2,3,4	A	H	2.0	3.0	2.0-3.0	3.0	1.0-2.0	2.0	2.0-3.0	15.0-18.0
159	NORTHERN RED-BACKED VOLE	U	M	3.0	2.5	3.0	2.5	3.0	2.5	2.5	19.0
	REGIONS 1,2,3,4	A	M	3.0	2.5	3.0	2.5	3.0	2.5	2.5	19.0

* UPLAND = U
* AQUATIC = A

NO.	SPECIES NAME		CONF. LEVEL H,M,L	SPRING EARLY SUMMER FOOD	SPRING EARLY SUMMER COVER	LATE SUMMER FALL FOOD	LATE SUMMER FALL COVER	WINTER FOOD	WINTER COVER	REPR.	TOTAL
164	SINGING VOLE	U	M	1.0	2.0-3.0	1.0	2.0-3.0	1.0	2.0-3.0	2.0	11.0-14.0
	REGIONS 1,2	A	M	2.0	2.0-3.0	2.0	2.0-3.0	2.0	2.0-3.0	2.0	14.0-17.0
166	BROWN LEMMING	U	M	1.0	1.0	1.0	1.0	1.0	1.0	1.0	7.0
	REGIONS 1,2,3,4	A	M	1.0	1.0	1.0	1.0	1.0	1.0	1.0	7.0
168	COLLARED LEMMING	U	L	1.0	1.0	1.0	1.0	1.0	1.0	1.0	7.0
	REGIONS 1,2	A	L	1.0	1.0	1.0	1.0	1.0	1.0	1.0	7.0
172	WOLF	U	H	1.0-2.0	1.0	1.0-2.0	1.0	1.0-2.0	1.0	2.0-3.0	8.0-12.0
	REGIONS 1,2,3,4	A	H	1.0-2.0	1.0-2.0	1.0-2.0	1.0-2.0	1.0-2.0	1.0	2.0-3.0	8.0-14.0
173	ARCTIC FOX	U	M	2.0	2.0-3.0	2.0	2.0-3.0	2.0-3.0	2.0-3.0	2.0	14.0-18.0
	REGIONS 1,2	A	M	2.0	2.0-3.0	2.0	2.0-3.0	2.0-3.0	2.0-3.0	2.0	14.0-18.0
174	RED FOX	U	L	2.0-3.0	2.0	2.0-3.0	2.0	2.0-3.0	2.0-3.0	3.0	15.0-19.0
	REGIONS 1,2,3,4	A	L	2.0-3.0	2.0	2.0-3.0	2.0	2.0-3.0	2.0-3.0	3.0	15.0-19.0
176	GRIZZLY BEAR	U	H	1.0-2.0	2.0	3.0	2.0	0.0	2.0	2.0	12.0-13.0
	REGIONS 1,2,3,4	A	H	1.0-2.0	2.0	3.0	2.0	0.0	2.0	2.0	12.0-13.0
178	ERMINE	U	M	2.0	3.0	2.0	3.0	2.0	3.0	3.0	18.0
	REGIONS 1,2,3,4	A	M	2.0	3.0	2.0	3.0	2.0	3.0	3.0	18.0
179	LEAST WEASEL	U	L	2.0	3.0	2.0	3.0	2.0	3.0	3.0	18.0
	REGIONS 1,2,3,4	A	L	2.0	3.0	2.0	3.0	2.0	3.0	3.0	18.0
181	WOLVERINE	U	M	2.0	2.0	2.0	2.0	2.0	2.0	1.0	13.0
	REGIONS 1,2,3,4	A	M	2.0	2.0	2.0	2.0	2.0	2.0	1.0	13.0
183	LYNX	U	H	2.0	2.0	2.0	2.0	2.0	2.0	0.0-1.0	12.0-13.0
	REGIONS 1,2,3,4	A	H	2.0	2.0	2.0	2.0	2.0	2.0	0.0-1.0	12.0-13.0
184	MOOSE	U	M	1.0-2.0	0.0	1.0-2.0	0.0	0.0-1.0	0.0	0.0	2.0- 5.0
	REGIONS 1,2,3,4	A	M	1.0-2.0	0.0	1.0-2.0	0.0	0.0-1.0	0.0	0.0	2.0- 5.0
185	CARIBOU	U	H	2.0	1.0	2.0	1.0	2.0	1.0	0.0	9.0
	REGIONS 1,2,3,4	A	H	2.0	1.0	2.0	1.0	2.0	1.0	0.0	9.0

TOTAL NUMBER OF SPECIES = 41

GRAND TOTAL UPLAND = 343.5- 391.5
GRAND TOTAL AQUATIC = 408.0- 450.0

* UPLAND = U
* AQUATIC = A

NO.	SPECIES NAME		CONF. LEVEL H,M,L	SPRING EARLY SUMMER FOOD	SPRING EARLY SUMMER COVER	LATE SUMMER FALL FOOD	LATE SUMMER FALL COVER	WINTER FOOD	WINTER COVER	REPR.	TOTAL
31	RED-BREASTED MERGANSER	U									
	REGIONS 1,2,3,4	A	M	0.0	0.0	0.0	0.0	0.0	0.0	1.0-2.0	1.0- 2.0
36	ROUGH-LEGGED HAWK	U									
	REGIONS 1,2,3,4	A	L	1.0	0.0	1.0	0.0	0.0	0.0	0.0	2.0
37	GOLDEN EAGLE	U									
	REGIONS 1,2,3,4	A	M	2.0-3.0	0.0	2.0-3.0	0.0	0.0	0.0	0.0	4.0- 6.0
41	GYRFALCON	U									
	REGIONS 1,2	A	H	3.0	0.0	3.0	0.0	3.0	0.0	0.0	9.0
42	PEREGRINE FALCON	U									
	REGIONS 1,2,3,4	A	M	1.0	0.0	1.0	0.0	0.0	0.0	0.0	2.0
47	WILLOW PTARMIGAN	U									
	REGIONS 1,2,3,4	A	H	1.0-2.0	1.0-2.0	2.0-3.0	3.0	2.0	1.0	1.0	11.0-14.0
71	COMMON SNIPE	U									
	REGIONS 1,2,3,4	A	M	3.0	3.0	3.0	3.0	0.0	0.0	3.0	15.0
77	GLAUCOUS GULL	U									
	REGIONS 1	A	M	2.0	2.0	2.0	2.0	0.0	0.0	1.0	9.0
84	SNOWY OWL	U									
	REGIONS 1,2,3,4	A	M	2.0-3.0	1.0-2.0	2.0-3.0	1.0-2.0	2.0-3.0	1.0-3.0	1.0-2.0	10.0-18.0
87	SHORT-EARED OWL	U									
	REGIONS 1,2,3,4	A	L	3.0	1.0-2.0	3.0	1.0-2.0	3.0	1.0-2.0	1.0	13.0-16.0
103	BANK SWALLOW	U									
	REGIONS 1,2,3,4	A	L	1.0	3.0	1.0	3.0	0.0	0.0	0.0	8.0
107	COMMON RAVEN	U									
	REGIONS 1,2,3,4	A	M	2.0	1.0-3.0	2.0	1.0-3.0	2.0	1.0-3.0	0.0	9.0-15.0
109	GRAY-HEADED CHICKADEE	U									
	REGIONS 1,2,3,4	A	L	3.0	3.0	3.0	3.0	0.0	0.0	3.0	15.0
117	GRAY-CHEEKED THRUSH	U									
	REGIONS 1,2,3,4	A	L	3.0	3.0	2.0-3.0	3.0	0.0	0.0	3.0	14.0-15.0

* UPLAND = U
* AQUATIC = A

NO.	SPECIES NAME		CONF. LEVEL H,M,L	SPRING EARLY SUMMER FOOD	SPRING EARLY SUMMER COVER	LATE SUMMER FALL FOOD	LATE SUMMER FALL COVER	WINTER FOOD	WINTER COVER	REPR.	TOTAL
124	NORTHERN SHRIKE	U									
	REGIONS 1,2,3,4	A	L	3.0	3.0	3.0	3.0	3.0	3.0	3.0	21.0
132	RUSTY BLACKBIRD	U									
	REGIONS 1,2,3,4	A	H	3.0	3.0	2.0-3.0	3.0	0.0	0.0	3.0	14.0-15.0
135	REDPOLL (COMMON AND HOARY)	U									
	REGIONS 1,2,3,4	A	H	2.0-3.0	3.0	2.0-3.0	3.0	0.0	0.0	3.0	13.0-15.0
137	SAVANNAH SPARROW	U									
	REGIONS 1,2,3,4	A	M	3.0	3.0	3.0	3.0	0.0	0.0	3.0	15.0
141	WHITE-CROWNED SPARROW	U									
	REGIONS 1,2,3,4	A	H	3.0	2.0	3.0	2.0	0.0	0.0	2.5	12.5
146	MASKED SHREW	U									
	REGIONS 1,2,3,4	A	M	1.0	2.0	1.0	2.0	1.0	2.0	1.0	10.0
148	ARCTIC SHREW	U									
	REGIONS 1,2,3	A	L	1.0	1.0	1.0	1.0	1.0	1.0	1.0	7.0
151	SNOWSHOE HARE	U									
	REGIONS 1,2,3,4	A	H	3.0	3.0	3.0	3.0	3.0	3.0	3.0	21.0
159	NORTHERN RED-BACKED VOLE	U									
	REGIONS 1,2,3,4	A	M	2.0	3.0	2.0	3.0	2.0	3.0	2.0	17.0
164	SINGING VOLE	U									
	REGIONS 1,2	A	M	3.0	3.0	3.0	3.0	3.0	3.0	3.0	21.0
170	PORCUPINE	U									
	REGIONS 1,2,3,4	A	M	3.0	3.0	3.0	3.0	3.0	3.0	3.0	21.0
172	WOLF	U									
	REGIONS 1,2,3,4	A	H	3.0	3.0	3.0	3.0	3.0	3.0	2.0-3.0	20.0-21.0
173	ARCTIC FOX	U									
	REGIONS 1,2	A	M	3.0	2.0-3.0	3.0	2.0-3.0	3.0	3.0	2.0	18.0-20.0
174	RED FOX	U									
	REGIONS 1,2,3,4	A	L	3.0	3.0	3.0	3.0	3.0	3.0	2.0-3.0	20.0-21.0

* UPLAND = U
* AQUATIC = A

NO.	SPECIES NAME		CONF. LEVEL H,M,L	SPRING EARLY SUMMER FOOD	SPRING EARLY SUMMER COVER	LATE SUMMER FALL FOOD	LATE SUMMER FALL COVER	WINTER FOOD	WINTER COVER	REPR.	TOTAL
176	GRIZZLY BEAR	U									
	REGIONS 1,2,3,4	A	H	3.0	3.0	2.0-3.0	3.0	0.0	1.0	2.0-3.0	14.0-16.0
178	ERMINE	U									
	REGIONS 1,2,3,4	A	M	1.0-2.0	2.0	1.0-2.0	2.0	1.0-2.0	2.0	1.5	10.5-13.5
179	LEAST WEASEL	U									
	REGIONS 1,2,3,4	A	L	1.0-2.0	2.0	1.0-2.0	2.0	1.0-2.0	2.0	1.5	10.5-13.5
181	WOLVERINE	U									
	REGIONS 1,2,3,4	A	M	3.0	3.0	3.0	3.0	3.0	2.0	2.0-3.0	19.0-20.0
183	LYNX	U									
	REGIONS 1,2,3,4	A	H	3.0	3.0	3.0	3.0	3.0	3.0	3.0	21.0
184	MOOSE	U									
	REGIONS 1,2,3,4	A	H	3.0	3.0	3.0	3.0	3.0	2.0	3.0	20.0

TOTAL NUMBER OF SPECIES = 34

GRAND TOTAL AQUATIC = 447.5- 487.5

HABITAT: 10 LOW SHRUB-RIPARIAN WILLOW 09-01 REGION: 1 PAGE: 1

* UPLAND = U
* AQUATIC = A

NO.	SPECIES NAME		CONF. LEVEL H,M,L	SPRING EARLY SUMMER FOOD	SPRING EARLY SUMMER COVER	LATE SUMMER FALL FOOD	LATE SUMMER FALL COVER	WINTER FOOD	WINTER COVER	REPR.	TOTAL
10	WHITE-FRONTED GOOSE	U									
	REGIONS 1,2,3,4	A	M	1.0	1.0	1.0	1.0	0.0	0.0	1.0	5.0
31	RED-BREASTED MERGANSER	U									
	REGIONS 1,2,3,4	A	M	0.0	0.0	0.0	0.0	0.0	0.0	1.0-2.0	1.0- 2.0
36	ROUGH-LEGGED HAWK	U									
	REGIONS 1,2,3,4	A	L	2.0	0.0	2.0	0.0	0.0	0.0	0.0	4.0
37	GOLDEN EAGLE	U									
	REGIONS 1,2,3,4	A	M	2.0-3.0	0.0	2.0-3.0	0.0	0.0	0.0	0.0	4.0- 6.0
41	GYRFALCON	U									
	REGIONS 1,2	A	H	3.0	0.0	3.0	0.0	3.0	0.0	0.0	9.0
42	PEREGRINE FALCON	U									
	REGIONS 1,2,3,4	A	M	1.0	0.0	1.0	0.0	0.0	0.0	0.0	2.0
47	WILLOW PTARMIGAN	U									
	REGIONS 1,2,3,4	A	H	2.0-3.0	2.0-3.0	2.0-3.0	3.0	3.0	3.0	2.0	17.0-20.0
48	ROCK PTARMIGAN	U									
	REGIONS 1,2,3,4	A	M	0.0	0.0	0.0	0.0	3.0	3.0	0.0	6.0
71	COMMON SNIPE	U									
	REGIONS 1,2,3,4	A	M	3.0	3.0	3.0	3.0	0.0	0.0	3.0	15.0
75	PARASITIC JAEGER	U									
	REGIONS 1	A	M	1.0	1.0	1.0	1.0	0.0	0.0	0.0	4.0
77	GLAUCOUS GULL	U									
	REGIONS 1	A	M	2.0	2.0	2.0	2.0	0.0	0.0	1.0	9.0
84	SNOWY OWL	U									
	REGIONS 1,2,3,4	A	M	2.0-3.0	1.0	2.0-3.0	1.0	2.0	1.0	1.0	10.0-12.0
87	SHORT-EARED OWL	U									
	REGIONS 1,2,3,4	A	L	2.0-3.0	2.0	2.0-3.0	2.0	3.0	2.0	1.0	14.0-16.0
103	BANK SWALLOW	U									
	REGIONS 1,2,3,4	A	L	2.0	3.0	2.0	3.0	0.0	0.0	0.0	10.0

* UPLAND = U
* AQUATIC = A

NO.	SPECIES NAME		CONF. LEVEL H,M,L	SPRING EARLY SUMMER FOOD	SPRING EARLY SUMMER COVER	LATE SUMMER FALL FOOD	LATE SUMMER FALL COVER	WINTER FOOD	WINTER COVER	REPR.	TOTAL
107	COMMON RAVEN	U									
	REGIONS 1,2,3,4	A	M	2.0	1.0	2.0	1.0	2.0	1.0	0.0	9.0
117	GRAY-CHEEKED THRUSH	U									
	REGIONS 1,2,3,4	A	M	3.0	1.0-2.0	1.0-2.0	1.0-2.0	0.0	0.0	1.0	7.0-10.0
121	YELLOW WAGTAIL	U									
	REGIONS 1,2	A	M	3.0	2.0-3.0	2.0-3.0	2.0-3.0	0.0	0.0	3.0	12.0-15.0
124	NORTHERN SHRIKE	U									
	REGIONS 1,2,3,4	A	L	3.0	3.0	3.0	3.0	3.0	3.0	3.0	21.0
132	RUSTY BLACKBIRD	U									
	REGIONS 1,2,3,4	A	H	3.0	1.0-2.0	2.0-3.0	1.0-2.0	0.0	0.0	2.0	9.0-12.0
135	REDPOLL (COMMON AND HOARY)	U									
	REGIONS 1,2,3,4	A	H	2.0-3.0	2.0-3.0	2.0-3.0	2.0-3.0	0.0	0.0	2.0-3.0	10.0-15.0
137	SAVANNAH SPARROW	U									
	REGIONS 1,2,3,4	A	M	3.0	2.0-3.0	3.0	2.0-3.0	0.0	0.0	3.0	13.0-15.0
141	WHITE-CROWNED SPARROW	U									
	REGIONS 1,2,3,4	A	H	3.0	3.0	3.0	3.0	0.0	0.0	3.0	15.0
146	MASKED SHREW	U									
	REGIONS 1,2,3,4	A	M	1.0	2.0	1.0	2.0	1.0	2.0	1.5	10.5
148	ARCTIC SHREW	U									
	REGIONS 1,2,3	A	L	1.0	1.5	1.0	1.5	1.0	1.5	1.0	8.5
151	SNOWSHOE HARE	U									
	REGIONS 1,2,3,4	A	H	3.0	3.0	3.0	3.0	3.0	3.0	3.0	21.0
159	NORTHERN RED-BACKED VOLE	U									
	REGIONS 1,2,3,4	A	M	1.0	3.0	1.0	3.0	1.0	3.0	2.0	14.0
164	SINGING VOLE	U									
	REGIONS 1,2	A	M	3.0	3.0	3.0	3.0	3.0	3.0	3.0	21.0
170	PORCUPINE	U									
	REGIONS 1,2,3,4	A	M	2.0	2.0	2.0	2.0	2.0	2.0	2.0	14.0

* UPLAND = U
* AQUATIC = A

NO.	SPECIES NAME		CONF. LEVEL H,M,L	SPRING EARLY SUMMER FOOD	SPRING EARLY SUMMER COVER	LATE SUMMER FALL FOOD	LATE SUMMER FALL COVER	WINTER FOOD	WINTER COVER	REPR.	TOTAL
172	WOLF	U									
	REGIONS 1,2,3,4	A	H	2.0-3.0	1.0-3.0	2.0-3.0	1.0-3.0	2.0-3.0	1.0-2.0	2.0-3.0	11.0-20.0
173	ARCTIC FOX	U									
	REGIONS 1,2	A	M	2.0-3.0	2.0	2.0-3.0	2.0	2.0-3.0	2.0-3.0	2.0	14.0-18.0
174	RED FOX	U									
	REGIONS 1,2,3,4	A	L	3.0	2.0-3.0	3.0	2.0-3.0	2.0-3.0	1.0-2.0	2.0-3.0	15.0-20.0
176	GRIZZLY BEAR	U									
	REGIONS 1,2,3,4	A	H	3.0	1.0	3.0	1.0	0.0	1.0	2.0	11.0
178	ERMINE	U									
	REGIONS 1,2,3,4	A	M	2.0	3.0	2.0	3.0	2.0	3.0	2.5	17.5
179	LEAST WEASEL	U									
	REGIONS 1,2,3,4	A	L	2.0	3.0	2.0	3.0	2.0	3.0	2.5	17.5
181	WOLVERINE	U									
	REGIONS 1,2,3,4	A	M	3.0	3.0	3.0	3.0	3.0	2.0-3.0	2.0-3.0	19.0-21.0
183	LYNX	U									
	REGIONS 1,2,3,4	A	H	2.0	2.0	2.0	2.0	2.0	2.0	2.0	14.0
184	MOOSE	U									
	REGIONS 1,2,3,4	A	H	2.0	1.0	2.0	1.0	1.0	0.0	2.0	9.0
185	CARIBOU	U									
	REGIONS 1,2,3,4	A	H	2.0	1.0-2.0	3.0	1.0-2.0	1.0	1.0	0.0	9.0-11.0

TOTAL NUMBER OF SPECIES = 38

GRAND TOTAL AQUATIC = 432.0- 480.0

HABITAT: 11 LOW SHRUB-RIPARIAN MIX 09-02 REGION: 1 PAGE: 1

* UPLAND = U
* AQUATIC = A

NO.	SPECIES NAME		CONF. LEVEL H,M,L	SPRING EARLY SUMMER FOOD	SPRING EARLY SUMMER COVER	LATE SUMMER FALL FOOD	LATE SUMMER FALL COVER	WINTER FOOD	WINTER COVER	REPR.	TOTAL
10	WHITE-FRONTED GOOSE	U									
	REGIONS 1,2,3,4	A	M	1.0	1.0	1.0	1.0	0.0	0.0	1.0	5.0
31	RED-BREASTED MERGANSER	U									
	REGIONS 1,2,3,4	A	M	0.0	0.0	0.0	0.0	0.0	0.0	1.0-2.0	1.0- 2.0
36	ROUGH-LEGGED HAWK	U									
	REGIONS 1,2,3,4	A	L	2.0	0.0	2.0	0.0	0.0	0.0	0.0	4.0
37	GOLDEN EAGLE	U									
	REGIONS 1,2,3,4	A	M	2.0-3.0	0.0	2.0-3.0	0.0	0.0	0.0	0.0	4.0- 6.0
41	GYRFALCON	U									
	REGIONS 1,2	A	H	2.0-3.0	0.0	2.0-3.0	0.0	2.0-3.0	0.0	0.0	6.0- 9.0
42	PEREGRINE FALCON	U									
	REGIONS 1,2,3,4	A	M	1.0	0.0	1.0	0.0	0.0	0.0	0.0	2.0
47	WILLOW PTARMIGAN	U									
	REGIONS 1,2,3,4	A	M	2.0	2.0	2.0-3.0	3.0	1.0-2.0	2.0	2.0	14.0-16.0
48	ROCK PTARMIGAN	U									
	REGIONS 1,2,3,4	A	M	0.0	0.0	0.0	0.0	3.0	3.0	0.0	6.0
71	COMMON SNIPE	U									
	REGIONS 1,2,3,4	A	M	3.0	3.0	3.0	3.0	0.0	0.0	2.0	14.0
75	PARASITIC JAEGER	U									
	REGIONS 1	A	M	1.0	1.0	1.0	1.0	0.0	0.0	0.0	4.0
77	GLAUCOUS GULL	U									
	REGIONS 1	A	M	2.0	2.0	2.0	2.0	0.0	0.0	1.0	9.0
84	SNOWY OWL	U									
	REGIONS 1,2,3,4	A	M	2.0-3.0	1.0	2.0-3.0	1.0	2.0	1.0	1.0	10.0-12.0
87	SHORT-EARED OWL	U									
	REGIONS 1,2,3,4	A	L	2.0-3.0	2.0	2.0-3.0	2.0	2.0-3.0	2.0	1.0	13.0-16.0
103	BANK SWALLOW	U									
	REGIONS 1,2,3,4	A	L	2.0	3.0	2.0	3.0	0.0	0.0	0.0	10.0

* UPLAND = U
* AQUATIC = A

NO.	SPECIES NAME		CONF. LEVEL H,M,L	SPRING EARLY SUMMER FOOD	SPRING EARLY SUMMER COVER	LATE SUMMER FALL FOOD	LATE SUMMER FALL COVER	WINTER FOOD	WINTER COVER	REPR.	TOTAL
107	COMMON RAVEN	U									
	REGIONS 1,2,3,4	A	M	2.0	1.0	2.0	1.0	2.0	1.0	0.0	9.0
117	GRAY-CHEEKED THRUSH	U									
	REGIONS 1,2,3,4	A	M	3.0	1.0-2.0	1.0-2.0	1.0-2.0	0.0	0.0	1.0	7.0-10.0
121	YELLOW WAGTAIL	U									
	REGIONS 1,2	A	M	3.0	2.0-3.0	2.0-3.0	2.0-3.0	0.0	0.0	3.0	12.0-15.0
124	NORTHERN SHRIKE	U									
	REGIONS 1,2,3,4	A	L	3.0	3.0	3.0	3.0	3.0	3.0	3.0	21.0
132	RUSTY BLACKBIRD	U									
	REGIONS 1,2,3,4	A	H	3.0	1.0-2.0	2.0-3.0	1.0-2.0	0.0	0.0	2.0	9.0-12.0
135	REDPOLL (COMMON AND HOARY)	U									
	REGIONS 1,2,3,4	A	H	3.0	2.0-3.0	3.0	2.0-3.0	0.0	0.0	2.0-3.0	12.0-15.0
137	SAVANNAH SPARROW	U									
	REGIONS 1,2,3,4	A	M	3.0	2.0-3.0	3.0	2.0-3.0	0.0	0.0	3.0	13.0-15.0
141	WHITE-CROWNED SPARROW	U									
	REGIONS 1,2,3,4	A	H	3.0	3.0	3.0	3.0	0.0	0.0	3.0	15.0
146	MASKED SHREW	U									
	REGIONS 1,2,3,4	A	M	1.0	2.0	1.0	2.0	1.0	2.0	1.5	10.5
148	ARCTIC SHREW	U									
	REGIONS 1,2,3	A	L	1.0	1.5	1.0	1.5	1.0	1.5	1.0	8.5
151	SNOWSHOE HARE	U									
	REGIONS 1,2,3,4	A	H	3.0	3.0	3.0	3.0	3.0	2.0	3.0	20.0
159	NORTHERN RED-BACKED VOLE	U									
	REGIONS 1,2,3,4	A	M	1.0	3.0	1.0	3.0	1.0	3.0	2.0	14.0
164	SINGING VOLE	U									
	REGIONS 1,2	A	M	3.0	3.0	3.0	3.0	3.0	3.0	3.0	21.0
170	PORCUPINE	U									
	REGIONS 1,2,3,4	A	M	2.0	2.0	2.0	2.0	2.0	2.0	2.0	14.0

* UPLAND = U
* AQUATIC = A

NO.	SPECIES NAME		CONF. LEVEL H,M,L	SPRING EARLY SUMMER FOOD	SPRING EARLY SUMMER COVER	LATE SUMMER FALL FOOD	LATE SUMMER FALL COVER	WINTER FOOD	WINTER COVER	REPR.	TOTAL
172	WOLF	U									
	REGIONS 1,2,3,4	A	H	1.0-3.0	1.0-3.0	1.0-3.0	1.0-3.0	2.0-3.0	1.0-2.0	2.0-3.0	9.0-20.0
173	ARCTIC FOX	U									
	REGIONS 1,2	A	M	2.0-3.0	2.0	2.0-3.0	2.0	2.0-3.0	2.0-3.0	2.0	14.0-18.0
174	RED FOX	U									
	REGIONS 1,2,3,4	A	L	3.0	2.0-3.0	3.0	2.0-3.0	2.0-3.0	1.0-2.0	2.0-3.0	15.0-20.0
176	GRIZZLY BEAR	U									
	REGIONS 1,2,3,4	A	H	3.0	1.0	3.0	1.0	0.0	1.0	2.0	11.0
178	ERMINE	U									
	REGIONS 1,2,3,4	A	M	2.0	3.0	2.0	3.0	2.0	3.0	2.5	17.5
179	LEAST WEASEL	U									
	REGIONS 1,2,3,4	A	L	2.0	3.0	2.0	3.0	2.0	3.0	2.5	17.5
181	WOLVERINE	U									
	REGIONS 1,2,3,4	A	M	3.0	3.0	3.0	3.0	3.0	2.0-3.0	2.0-3.0	19.0-21.0
183	LYNX	U									
	REGIONS 1,2,3,4	A	H	2.0	2.0	2.0	2.0	2.0	2.0	2.0	14.0
184	MOOSE	U									
	REGIONS 1,2,3,4	A	H	1.0-2.0	0.0	1.0-2.0	0.0	0.0	0.0	0.0	2.0- 4.0
185	CARIBOU	U									
	REGIONS 1,2,3,4	A	H	2.0	1.0-2.0	3.0	1.0-2.0	1.0	1.0	0.0	9.0-11.0

TOTAL NUMBER OF SPECIES = 38

GRAND TOTAL AQUATIC = 416.0- 469.0

* UPLAND = U
* AQUATIC = A

NO.	SPECIES NAME		CONF. LEVEL H,M,L	SPRING EARLY SUMMER FOOD	SPRING EARLY SUMMER COVER	LATE SUMMER FALL FOOD	LATE SUMMER FALL COVER	WINTER FOOD	WINTER COVER	REPR.	TOTAL
7	WHISTLING SWAN	U									
	REGIONS 1	A	M	0.0	1.0	0.0	1.0	0.0	0.0	0.0	2.0
8	CANADA GOOSE	U									
	REGIONS 1,2,3,4	A	H	0.0	1.0	0.0	1.0	0.0	0.0	0.0	2.0
10	WHITE-FRONTED GOOSE	U									
	REGIONS 1,2,3,4	A	H	0.0	1.0	0.0	1.0	0.0	0.0	0.0	2.0
11	SNOW GOOSE	U									
	REGIONS 1	A	M	0.0	1.0	0.0	1.0	0.0	0.0	0.0	2.0
13	PINTAIL	U									
	REGIONS 1,2,3,4	A	H	0.0	3.0	0.0	0.0	0.0	0.0	0.0	3.0
37	GOLDEN EAGLE	U									
	REGIONS 1,2,3,4	A	M	0.0-2.0	0.0	0.0-2.0	0.0	0.0	0.0	0.0	0.0- 4.0
42	PEREGRINE FALCON	U									
	REGIONS 1,2,3,4	A	M	1.0	0.0	1.0	0.0	0.0	0.0	0.0	2.0
52	SEMIPALMATED PLOVER	U									
	REGIONS 1,2,3,4	A	M	0.0-3.0	3.0	0.0-3.0	3.0	0.0	0.0	0.0-3.0	6.0-15.0
54	BLACK-BELLIED PLOVER	U									
	REGIONS 1,2,3,4	A	L	1.0-3.0	2.0	1.0-3.0	2.0	0.0	0.0	0.0-2.0	6.0-12.0
57	SEMIPALMATED SANDPIPER	U									
	REGIONS 1,2,3,4	A	M	3.0	3.0	3.0	3.0	0.0	0.0	0.0	12.0
61	DUNLIN	U									
	REGIONS 1	A	M	0.0	0.0	2.0-3.0	0.0	0.0	0.0	0.0	2.0- 3.0
64	BUFF-BREASTED SANDPIPER	U									
	REGIONS 1	A	L	2.0	0.0	2.0	0.0	0.0	0.0	0.0	4.0
69	SPOTTED SANDPIPER	U									
	REGIONS 1,2,3,4	A	L	3.0	2.0	3.0	2.0	0.0	0.0	3.0	13.0
71	COMMON SNIPE	U									
	REGIONS 1,2,3,4	A	M	3.0	0.0	3.0	0.0	0.0	0.0	0.0	6.0

* UPLAND = U
* AQUATIC = A

NO.	SPECIES NAME		CONF. LEVEL H,M,L	SPRING EARLY SUMMER FOOD	SPRING EARLY SUMMER COVER	LATE SUMMER FALL FOOD	LATE SUMMER FALL COVER	WINTER FOOD	WINTER COVER	REPR.	TOTAL
74	POMARINE JAEGER	U									
	REGIONS 1	A	L	1.0	1.0	1.0	1.0	0.0	0.0	0.0	4.0
76	LONG-TAILED JAEGER	U									
	REGIONS 1	A	M	1.0	1.0	1.0	1.0	0.0	0.0	2.0	6.0
77	GLAUCOUS GULL	U									
	REGIONS 1	A	M	1.0-2.0	2.0-3.0	2.0-3.0	2.0-3.0	0.0	0.0	2.0-3.0	9.0-14.0
79	MEW GULL	U									
	REGIONS 1,2,3,4	A	M	1.0-2.0	2.0-3.0	2.0-3.0	2.0-3.0	0.0	0.0	2.0-3.0	9.0-14.0
82	ARCTIC TERN	U									
	REGIONS 1,2,3,4	A	M	1.0-2.0	2.0-3.0	0.0-1.0	2.0-3.0	0.0	0.0	2.0-3.0	7.0-12.0
137	SAVANNAH SPARROW	U									
	REGIONS 1,2,3,4	A	H	1.0	0.0	1.0	0.0	0.0	0.0	0.0	2.0
145	SNOW BUNTING	U									
	REGIONS 1,2,3,4	A	M	1.0	0.0	1.0	0.0	0.0	0.0	2.0	4.0
155	ARCTIC GROUND SQUIRREL	U									
	REGIONS 1,2,3,4	A	H	0.0	2.0-3.0	0.0	2.0-3.0	0.0	2.0	1.0-2.0	7.0-10.0
172	WOLF	U									
	REGIONS 1,2,3,4	A	H	1.0	0.0	1.0	0.0	1.0	0.0	1.0	4.0
173	ARCTIC FOX	U									
	REGIONS 1,2	A	M	1.0-2.0	0.0	1.0-2.0	0.0	1.0-2.0	0.0	0.0	3.0- 6.0
174	RED FOX	U									
	REGIONS 1,2,3,4	A	L	1.0	0.0	1.0	0.0	0.0	0.0	1.0	3.0
176	GRIZZLY BEAR	U									
	REGIONS 1,2,3,4	A	H	1.0	1.0	2.0	1.0	0.0	0.0	0.0	5.0
185	CARIBOU	U									
	REGIONS 1,2,3,4	A	H	0.0-1.0	2.0	0.0-1.0	2.0	1.0-2.0	0.0-1.0	0.0	5.0- 9.0

TOTAL NUMBER OF SPECIES = 27

GRAND TOTAL AQUATIC = 130.0- 175.0

* UPLAND = U
* AQUATIC = A

NO.	SPECIES NAME		CONF. LEVEL H,M,L	SPRING EARLY SUMMER FOOD	SPRING EARLY SUMMER COVER	LATE SUMMER FALL FOOD	LATE SUMMER FALL COVER	WINTER FOOD	WINTER COVER	REPR.	TOTAL
8	CANADA GOOSE	U	M	0.0	0.0	0.0	0.0	0.0	0.0	0.0	0.0
	REGIONS 1,2,3,4	A	M	1.0-2.0	1.0	1.0-2.0	1.0	0.0	0.0	1.0-2.0	5.0- 8.0
10	WHITE-FRONTED GOOSE	U	M	0.0	0.0	0.0	0.0	0.0	0.0	0.0	0.0
	REGIONS 1,2,3,4	A	M	2.0	1.0	2.0	1.0	0.0	0.0	2.0	8.0
11	SNOW GOOSE	U	M	0.0	0.0	0.0	0.0	0.0	0.0	0.0	0.0
	REGIONS 1	A	M	1.0-2.0	1.0	1.0-2.0	1.0	0.0	0.0	0.0	4.0- 6.0
51	SANDHILL CRANE	U	L	1.0-2.0	0.0	1.0-2.0	1.0-2.0	0.0	0.0	0.0-1.0	3.0- 7.0
	REGIONS 1,2,3,4	A	L	2.0	0.0	2.0-3.0	2.0-3.0	0.0	0.0	1.0-2.0	7.0-10.0
84	SNOWY OWL	U	M	1.0-2.0	1.0-2.0	1.0-2.0	1.0-2.0	1.0	1.0	1.0-2.0	7.0-12.0
	REGIONS 1,2,3,4	A	M	1.0-2.0	1.0-2.0	1.0-2.0	1.0-2.0	1.0	1.0	1.0-2.0	7.0-12.0
87	SHORT-EARED OWL	U	L	1.0-2.0	1.0	1.0-2.0	1.0	1.0	1.0	1.0-2.0	7.0-10.0
	REGIONS 1,2,3,4	A	L	1.0-2.0	1.0	1.0-2.0	1.0	1.0	1.0	1.0-2.0	7.0-10.0
107	COMMON RAVEN	U	M	1.0-2.0	0.0	1.0-2.0	0.0	1.0-2.0	0.0	0.0	3.0- 6.0
	REGIONS 1,2,3,4	A	M	1.0-2.0	0.0	1.0-2.0	0.0	1.0-2.0	0.0	0.0	3.0- 6.0
137	SAVANNAH SPARROW	U	H	1.0	0.0-1.0	1.0-2.0	0.0-1.0	0.0	0.0	0.5	2.5- 5.5
	REGIONS 1,2,3,4	A	H	1.0	0.0-1.0	1.0-2.0	0.0-1.0	0.0	0.0	0.5	2.5- 5.5
144	LAPLAND LONGSPUR	U	M	1.0	0.5	1.0-2.0	0.5	0.0	0.0	0.5	3.5- 4.5
	REGIONS 1,2,3,4	A	M	1.0-2.0	0.5	1.0-2.0	0.5	0.0	0.0	0.5	3.5- 5.5
145	SNOW BUNTING	U	M	1.0	0.5	1.0-2.0	0.5	0.0	0.0	0.0	3.0- 4.0
	REGIONS 1,2,3,4	A	M	1.0	0.5	1.0-2.0	0.5	0.0	0.0	0.0	3.0- 4.0
146	MASKED SHREW	U	M	1.0-2.0	1.0-2.0	1.0-2.0	1.0-2.0	1.0-2.0	1.0-2.0	1.0-2.0	7.0-14.0
	REGIONS 1,2,3,4	A	M	1.0-2.0	1.0-2.0	1.0-2.0	1.0-2.0	1.0-2.0	1.0-2.0	1.0-2.0	7.0-14.0
148	ARCTIC SHREW	U	L	1.0-2.0	1.0	1.0-2.0	1.0	1.0-2.0	1.0	1.0	7.0-10.0
	REGIONS 1,2,3	A	L	2.0	1.0	2.0	1.0	2.0	1.0	1.0	10.0
151	SNOWSHOE HARE	U	H	1.0-2.0	1.0	1.0-2.0	1.0	0.0	0.0	0.0	4.0- 6.0
	REGIONS 1,2,3,4	A	H	2.0	1.0	2.0	1.0	0.0	0.0	0.0	6.0
155	ARCTIC GROUND SQUIRREL	U	H	2.0	2.0	3.0	2.0	0.0	2.0	2.0	13.0
	REGIONS 1,2,3,4	A	H	2.0	2.0	3.0	2.0	0.0	2.0	2.0	13.0

* UPLAND = U
* AQUATIC = A

NO.	SPECIES NAME		CONF. LEVEL H,M,L	SPRING EARLY SUMMER FOOD	SPRING EARLY SUMMER COVER	LATE SUMMER FALL FOOD	LATE SUMMER FALL COVER	WINTER FOOD	WINTER COVER	REPR.	TOTAL
159	NORTHERN RED-BACKED VOLE	U	M	1.0	1.0	1.0	1.0	1.0	1.0	1.0	7.0
	REGIONS 1,2,3,4	A	M	1.0	1.0	1.0	1.0	1.0	1.0	1.0	7.0
161	TUNDRA VOLE	U	M	3.0	1.0	3.0	1.0	3.0	1.0	1.0	13.0
	REGIONS 1,2,3,4	A	M	3.0	1.0	3.0	1.0	3.0	1.0	1.0	13.0
164	SINGING VOLE	U	M	1.0	1.0	1.0	1.0	1.0	1.0	1.0	7.0
	REGIONS 1,2	A	M	1.0	2.0	1.0	2.0	1.0	2.0	2.0	11.0
166	BROWN LEMMING	U	M	2.0	0.0-1.0	2.0	0.0-1.0	2.0	0.0-1.0	0.0-1.0	6.0-10.0
	REGIONS 1,2,3,4	A	M	2.0	0.0-1.0	2.0	0.0-1.0	2.0	0.0-1.0	0.0-1.0	6.0-10.0
168	COLLARED LEMMING	U	L	2.0	1.0	2.0	1.0	2.0	1.0	1.0	10.0
	REGIONS 1,2	A	L	2.0	1.0	2.0	1.0	2.0	1.0	1.0	10.0
172	WOLF	U	H	0.0	0.0	0.0	0.0	1.0	0.0	0.0	1.0
	REGIONS 1,2,3,4	A	H	1.0	0.0	1.0	0.0	1.0	0.0	1.0	4.0
173	ARCTIC FOX	U	M	1.0-2.0	0.0	1.0-2.0	0.0	1.0	0.0	1.0	4.0- 6.0
	REGIONS 1,2	A	M	1.0-2.0	0.0	1.0-2.0	0.0	1.0	0.0	1.0	4.0- 6.0
174	RED FOX	U	L	1.0	0.0	1.0	0.0	0.0	0.0	1.0	3.0
	REGIONS 1,2,3,4	A	L	1.0	0.0	1.0	0.0	0.0	0.0	1.0	3.0
176	GRIZZLY BEAR	U	H	1.0-2.0	0.0	1.0	0.0	0.0	0.0-1.0	0.0	2.0- 4.0
	REGIONS 1,2,3,4	A	H	1.0-2.0	0.0	1.0	0.0	0.0	0.0-1.0	0.0	2.0- 4.0
178	ERMINE	U	M	2.0	0.0-1.0	2.0	0.0-1.0	2.0	0.0-1.0	0.0-1.0	6.0-10.0
	REGIONS 1,2,3,4	A	M	2.0	0.0-1.0	2.0	0.0-1.0	2.0	0.0-1.0	0.0-1.0	6.0-10.0
179	LEAST WEASEL	U	L	2.0	0.0-1.0	2.0	0.0-1.0	2.0	0.0-1.0	0.0-1.0	6.0-10.0
	REGIONS 1,2,3,4	A	L	2.0	0.0-1.0	2.0	0.0-1.0	2.0	0.0-1.0	0.0-1.0	6.0-10.0
184	MOOSE	U	L	1.0-2.0	0.0	1.0	0.0	0.0	0.0	0.0	2.0- 3.0
	REGIONS 1,2,3,4	A	L	1.0-2.0	0.0	1.0	0.0	0.0	0.0	0.0	2.0- 3.0
185	CARIBOU	U	H	0.0-1.0	1.0-2.0	1.0	1.0-2.0	1.0-3.0	1.0-2.0	0.0	5.0-11.0
	REGIONS 1,2,3,4	A	H	0.0-1.0	1.0-2.0	1.0	1.0-2.0	1.0-3.0	1.0-2.0	0.0	5.0-11.0

TOTAL NUMBER OF SPECIES = 27

GRAND TOTAL UPLAND = 132.0- 187.0
GRAND TOTAL AQUATIC = 165.0- 220.0

* UPLAND = U
* AQUATIC = A

NO.	SPECIES NAME		CONF. LEVEL H,M,L	SPRING EARLY SUMMER FOOD	SPRING EARLY SUMMER COVER	LATE SUMMER FALL FOOD	LATE SUMMER FALL COVER	WINTER FOOD	WINTER COVER	REPR.	TOTAL
36	ROUGH-LEGGED HAWK	U									
	REGIONS 1,2,3,4	A	L	0.0	3.0	0.0	3.0	0.0	0.0	3.0	9.0
37	GOLDEN EAGLE	U									
	REGIONS 1,2,3,4	A	M	0.0	0.0-3.0	0.0	0.0-3.0	0.0	0.0	0.0-3.0	0.0- 9.0
41	GYRFALCON	U									
	REGIONS 1,2	A	L	0.0	0.0-3.0	0.0	0.0-3.0	0.0	0.0-3.0	0.0-3.0	0.0-12.0
42	PEREGRINE FALCON	U									
	REGIONS 1,2,3,4	A	M	0.0	0.0-3.0	0.0	0.0-3.0	0.0	0.0	0.0-3.0	0.0- 9.0
52	SEMIPALMATED PLOVER	U									
	REGIONS 1,2,3,4	A	M	0.0-3.0	0.0-3.0	0.0-3.0	0.0-3.0	0.0	0.0	0.0-3.0	0.0-15.0
69	SPOTTED SANDPIPER	U									
	REGIONS 1,2,3,4	A	L	1.0	2.0	1.0	2.0	0.0	0.0	0.0-1.0	6.0- 7.0
77	GLAUCOUS GULL	U									
	REGIONS 1	A	M	1.0	1.0-2.0	1.0	1.0-2.0	0.0	0.0	1.0	5.0- 7.0
84	SNOWY OWL	U									
	REGIONS 1,2,3,4	A	M	1.0	1.0	1.0	1.0	1.0	1.0	1.0	7.0
87	SHORT-EARED OWL	U									
	REGIONS 1,2,3,4	A	L	1.0	1.0	1.0	1.0	1.0	1.0	1.0	7.0
103	BANK SWALLOW	U									
	REGIONS 1,2,3,4	A	M	2.0	0.0	2.0	0.0	0.0	0.0	1.0-3.0	5.0- 7.0
144	LAPLAND LONGSPUR	U									
	REGIONS 1,2,3,4	A	M	0.5	0.5	0.5	0.0	0.0	0.0	0.0	1.5
155	ARCTIC GROUND SQUIRREL	U									
	REGIONS 1,2,3,4	A	H	0.0	1.0-3.0	0.0	1.0-3.0	0.0	1.0-3.0	1.0-2.0	4.0-11.0
173	ARCTIC FOX	U									
	REGIONS 1,2	A	M	1.0-2.0	2.0	1.0-2.0	2.0	1.0-2.0	2.0-3.0	3.0	12.0-16.0
174	RED FOX	U									
	REGIONS 1,2,3,4	A	L	1.0-2.0	1.0-3.0	1.0-2.0	1.0-3.0	1.0	1.0-2.0	3.0	9.0-16.0

* UPLAND = U
* AQUATIC = A

NO.	SPECIES NAME		CONF. LEVEL H,M,L	SPRING EARLY SUMMER FOOD	SPRING EARLY SUMMER COVER	LATE SUMMER FALL FOOD	LATE SUMMER FALL COVER	WINTER FOOD	WINTER COVER	REPR.	TOTAL
176	GRIZZLY BEAR	U									
	REGIONS 1,2,3,4	A	H	1.0	0.0	1.0	0.0	0.0	1.0	0.0	3.0
178	ERMINE	U									
	REGIONS 1,2,3,4	A	M	1.0	2.0	1.0	2.0	1.0	2.0	2.0	11.0

TOTAL NUMBER OF SPECIES = 16

GRAND TOTAL AQUATIC = 79.5- 147.5

* UPLAND = U
* AQUATIC = A

NO.	SPECIES NAME		CONF. LEVEL H,M,L	SPRING EARLY SUMMER FOOD	SPRING EARLY SUMMER COVER	LATE SUMMER FALL FOOD	LATE SUMMER FALL COVER	WINTER FOOD	WINTER COVER	REPR.	TOTAL
36	ROUGH-LEGGED HAWK	U	L	1.0	0.0	1.0	0.0	0.0	0.0	0.0	2.0
	REGIONS 1,2,3,4	A	L	1.0	0.0	1.0	0.0	0.0	0.0	0.0	2.0
77	GLAUCOUS GULL	U	M	1.0-2.0	1.0-2.0	1.0-2.0	1.0-2.0	0.0	0.0	0.0-1.0	4.0- 9.0
	REGIONS 1	A	M	2.0-3.0	2.0-3.0	2.0-3.0	2.0-3.0	0.0	0.0	1.0	9.0-13.0
79	MEW GULL	U	M	1.0	1.0	1.0	1.0	0.0	0.0	1.0	5.0
	REGIONS 1,2,3,4	A	M	1.0-2.0	1.0-2.0	1.0	1.0	0.0	0.0	1.0-2.0	5.0- 8.0
84	SNOWY OWL	U	M	0.0-1.0	1.0	0.0-1.0	1.0	0.0-1.0	1.0	1.0-2.0	4.0- 8.0
	REGIONS 1,2,3,4	A	M	0.0-1.0	1.0	0.0-1.0	1.0	0.0-1.0	1.0	1.0-2.0	4.0- 8.0
87	SHORT-EARED OWL	U	L	1.0	0.0	1.0	0.0	1.0	0.0	1.0	4.0
	REGIONS 1,2,3,4	A	L	1.0	0.0	1.0	0.0	1.0	0.0	1.0	4.0
103	BANK SWALLOW	U	H	1.0	2.5	1.0	2.0	0.0	0.0	1.0-3.0	7.5- 9.5
	REGIONS 1,2,3,4	A	H	2.0	2.5	2.0	2.0	0.0	0.0	1.0-3.0	9.5-11.5
107	COMMON RAVEN	U	M	3.0	3.0	3.0	3.0	3.0	3.0	2.0	20.0
	REGIONS 1,2,3,4	A	M	3.0	3.0	3.0	3.0	3.0	3.0	2.0	20.0
144	LAPLAND LONGSPUR	U	M	0.5	0.0	0.5	0.0	0.0	0.0	0.0	1.0
	REGIONS 1,2,3,4	A	M	0.5	0.0	0.5	0.0	0.0	0.0	0.0	1.0
145	SNOW BUNTING	U	M	0.5	0.0	0.5	0.0	0.0	0.0	0.0	1.0
	REGIONS 1,2,3,4	A	M	0.5	0.0	0.5	0.0	0.0	0.0	0.0	1.0
155	ARCTIC GROUND SQUIRREL	U	H	0.0-2.0	0.0-2.0	0.0-2.0	0.0-2.0	0.0	0.0-2.0	0.0-2.0	0.0-12.0
	REGIONS 1,2,3,4	A	H	0.0-2.0	0.0-2.0	0.0-2.0	0.0-2.0	0.0	0.0-2.0	0.0-2.0	0.0-12.0
159	NORTHERN RED-BACKED VOLE	U	M	0.0-1.0	0.0-1.0	0.0-1.0	0.0-1.0	0.0-1.0	0.0-1.0	0.0-1.0	0.0- 7.0
	REGIONS 1,2,3,4	A	M	0.0-1.0	0.0-1.0	0.0-1.0	0.0-1.0	0.0-1.0	0.0-1.0	0.0-1.0	0.0- 7.0
161	TUNDRA VOLE	U	M	0.0-2.0	0.0-2.0	0.0-2.0	0.0-2.0	0.0-2.0	0.0-2.0	0.0-2.0	0.0-14.0
	REGIONS 1,2,3,4	A	M	0.0-2.0	0.0-2.0	0.0-2.0	0.0-2.0	0.0-2.0	0.0-2.0	0.0-2.0	0.0-14.0
168	COLLARED LEMMING	U	L	0.0-1.0	0.0-1.0	0.0-1.0	0.0-1.0	0.0-1.0	0.0-1.0	0.0-1.0	0.0- 7.0
	REGIONS 1,2	A	L	0.0-1.0	0.0-1.0	0.0-1.0	0.0-1.0	0.0-1.0	0.0-1.0	0.0-1.0	0.0- 7.0
173	ARCTIC FOX	U	M	1.0-3.0	1.0-2.0	1.0-3.0	1.0-2.0	1.0-3.0	1.0	1.0-3.0	7.0-17.0
	REGIONS 1,2	A	M	1.0-3.0	1.0-2.0	1.0-3.0	1.0-2.0	1.0-3.0	1.0	1.0-3.0	7.0-17.0

* UPLAND = U
* AQUATIC = A

NO.	SPECIES NAME		CONF. LEVEL	SPRING EARLY SUMMER FOOD	SPRING EARLY SUMMER COVER	LATE SUMMER FALL FOOD	LATE SUMMER FALL COVER	WINTER FOOD	WINTER COVER	REPR.	TOTAL
			H,M,L								
174	RED FOX	U	L	1.0	1.0	1.0	1.0	1.0	1.0	2.0-3.0	8.0- 9.0
	REGIONS 1,2,3,4	A	L	1.0	1.0	1.0	1.0	1.0	1.0	2.0-3.0	8.0- 9.0
178	ERMINE	U	M	0.0-1.0	1.0-2.0	0.0-1.0	1.0-2.0	0.0-1.0	1.0-2.0	1.0-2.0	4.0-11.0
	REGIONS 1,2,3,4	A	M	0.0-1.0	1.0-2.0	0.0-1.0	1.0-2.0	0.0-1.0	1.0-2.0	1.0-2.0	4.0-11.0

TOTAL NUMBER OF SPECIES = 16

GRAND TOTAL UPLAND = 67.5- 136.5
GRAND TOTAL AQUATIC = 74.5--145.5

* UPLAND = U
* AQUATIC = A

NO.	SPECIES NAME		CONF. LEVEL H,M,L	SPRING EARLY SUMMER FOOD	SPRING EARLY SUMMER COVER	LATE SUMMER FALL FOOD	LATE SUMMER FALL COVER	WINTER FOOD	WINTER COVER	REPR.	TOTAL
7	WHISTLING SWAN	U									
	REGIONS 1	A	M	3.0	2.0	3.0	2.0	0.0	0.0	3.0	13.0
8	CANADA GOOSE	U									
	REGIONS 1,2,3,4	A	H	3.0	1.0	3.0	1.0	0.0	0.0	3.0	11.0
9	BRANT	U									
	REGIONS 1	A	H	3.0	2.0-3.0	3.0	0.0	0.0	0.0	3.0	11.0-12.0
10	WHITE-FRONTED GOOSE	U									
	REGIONS 1,2,3,4	A	M	3.0	2.0	3.0	2.0	0.0	0.0	3.0	13.0
11	SNOW GOOSE	U									
	REGIONS 1	A	M	3.0	3.0	3.0	3.0	0.0	0.0	3.0	15.0
13	PINTAIL	U									
	REGIONS 1,2,3,4	A	M	3.0	3.0	1.0-2.0	1.0-2.0	0.0	0.0	1.0-2.0	9.0-12.0
23	OLDSQUAW	U									
	REGIONS 1	A	H	1.0-2.0	1.0-2.0	0.0	0.0	0.0	0.0	3.0	5.0- 7.0
25	STELLER'S EIDER	U									
	REGIONS 1	A	M	1.0	1.0	0.0	0.0	0.0	0.0	1.0-2.0	3.0- 4.0
26	COMMON EIDER	U									
	REGIONS 1	A	M	1.0	1.0	0.0	0.0	0.0	0.0	1.0-2.0	3.0- 4.0
27	KING EIDER	U									
	REGIONS 1	A	H	1.0	2.0	1.0-2.0	1.0-2.0	0.0	0.0	3.0	8.0-10.0
28	SPECTACLED EIDER	U									
	REGIONS 1	A	H	0.0	2.0	2.0-3.0	1.0-2.0	0.0	0.0	3.0	8.0-10.0
36	ROUGH-LEGGED HAWK	U									
	REGIONS 1,2,3,4	A	M	3.0	0.0	3.0	0.0	0.0	0.0	0.0	6.0
41	GYRFALCON	U									
	REGIONS 1,2	A	L	1.0	0.0	1.0	0.0	0.0	0.0	0.0	2.0
42	PEREGRINE FALCON	U									
	REGIONS 1,2,3,4	A	M	2.0	0.0	2.0	0.0	0.0	0.0	0.0	4.0

* UPLAND = U
* AQUATIC = A

NO.	SPECIES NAME		CONF. LEVEL H,M,L	SPRING EARLY SUMMER FOOD	SPRING EARLY SUMMER COVER	LATE SUMMER FALL FOOD	LATE SUMMER FALL COVER	WINTER FOOD	WINTER COVER	REPR.	TOTAL
51	SANDHILL CRANE	U									
	REGIONS 1,2,3,4	A	H	3.0	2.0-3.0	2.0-3.0	2.0-3.0	0.0	0.0	3.0	12.0-15.0
54	BLACK-BELLIED PLOVER	U									
	REGIONS 1,2,3,4	A	L	1.0	2.0	1.0	2.0	0.0	0.0	2.0	8.0
56	RUDDY TURNSTONE	U									
	REGIONS 1	A	L	0.0	2.0	0.0	2.0	0.0	0.0	2.0	6.0
57	SEMIPALMATED SANDPIPER	U									
	REGIONS 1,2,3,4	A	M	3.0	3.0	3.0	3.0	0.0	0.0	1.0-2.0	13.0-14.0
59	BAIRD'S SANDPIPER	U									
	REGIONS 1,2	A	L	0.0	2.0	0.0	2.0	0.0	0.0	1.0	5.0
60	PECTORAL SANDPIPER	U									
	REGIONS 1,2,3,4	A	L	2.0-3.0	3.0	2.0-3.0	3.0	0.0	0.0	2.0-3.0	12.0-15.0
61	DUNLIN	U									
	REGIONS 1	A	M	3.0	3.0	0.0	0.0	0.0	0.0	3.0	9.0
64	BUFF-BREASTED SANDPIPER	U									
	REGIONS 1	A	L	3.0	3.0	3.0	3.0	0.0	0.0	0.0	12.0
65	LONG-BILLED DOWITCHER	U									
	REGIONS 1,2,3,4	A	L	2.0	3.0	2.0	3.0	0.0	0.0	2.0	12.0
71	COMMON SNIPE	U									
	REGIONS 1,2,3,4	A	H	3.0	3.0	3.0	3.0	0.0	0.0	0.0	12.0
72	RED PHALAROPE	U									
	REGIONS 1	A	H	3.0	3.0	3.0	3.0	0.0	0.0	3.0	15.0
73	NORTHERN PHALAROPE	U									
	REGIONS 1,2,3,4	A	M	2.0	2.0	2.0	2.0	0.0	0.0	3.0	11.0
74	POMARINE JAEGER	U									
	REGIONS 1	A	H	2.0	2.0	2.0	2.0	0.0	0.0	3.0	11.0
75	PARASITIC JAEGER	U									
	REGIONS 1	A	M	2.0	2.0	2.0	2.0	0.0	0.0	3.0	11.0

* UPLAND = U
* AQUATIC = A

NO.	SPECIES NAME		CONF. LEVEL H,M,L	SPRING EARLY SUMMER FOOD	SPRING EARLY SUMMER COVER	LATE SUMMER FALL FOOD	LATE SUMMER FALL COVER	WINTER FOOD	WINTER COVER	REPR.	TOTAL
76	LONG-TAILED JAEGER	U									
	REGIONS 1	A	M	2.0	2.0	2.0	2.0	0.0	0.0	2.0	10.0
77	GLAUCOUS GULL	U									
	REGIONS 1	A	M	2.0-3.0	3.0	2.0-3.0	3.0	0.0	0.0	3.0	13.0-15.0
79	MEW GULL	U									
	REGIONS 1,2,3,4	A	M	2.0-3.0	2.0-3.0	1.0-2.0	1.0-2.0	0.0	0.0	3.0	9.0-13.0
81	SABINE'S GULL	U									
	REGIONS 1	A	H	1.0-2.0	1.0-2.0	1.0-2.0	0.0	0.0	0.0	3.0	6.0- 9.0
82	ARCTIC TERN	U									
	REGIONS 1,2,3,4	A	H	3.0	3.0	1.0-2.0	3.0	0.0	0.0	3.0	13.0-14.0
84	SNOWY OWL	U									
	REGIONS 1,2,3,4	A	M	1.0-2.0	0.0	1.0-2.0	0.0	1.0	0.0	0.0	3.0- 5.0
87	SHORT-EARED OWL	U									
	REGIONS 1,2,3,4	A	L	1.0	0.0	1.0	0.0	1.0	0.0	0.0	3.0
103	BANK SWALLOW	U									
	REGIONS 1,2,3,4	A	H	3.0	1.0	3.0	1.0	0.0	0.0	0.0	8.0
107	COMMON RAVEN	U									
	REGIONS 1,2,3,4	A	M	1.0	0.0	1.0	0.0	1.0	0.0	0.0	3.0
121	YELLOW WAGTAIL	U									
	REGIONS 1,2	A	H	3.0	1.0	2.0-3.0	1.0	0.0	0.0	1.0	8.0- 9.0
137	SAVANNAH SPARROW	U									
	REGIONS 1,2,3,4	A	H	1.0-2.0	0.0	1.0-2.0	0.0	0.0	0.0	0.5	2.5- 4.5
146	MASKED SHREW	U									
	REGIONS 1,2,3,4	A	M	1.0	2.0	1.0	2.0	1.0	2.0	1.5	10.5
161	TUNDRA VOLE	U									
	REGIONS 1,2,3,4	A	M	3.0	1.0	3.0	1.0	3.0	1.0	2.0	14.0
166	BROWN LEMMING	U									
	REGIONS 1,2,3,4	A	M	1.0	1.0	3.0	2.0	1.0	1.0	1.0	10.0

* UPLAND = U
* AQUATIC = A

NO.	SPECIES NAME		CONF. LEVEL H,M,L	SPRING EARLY SUMMER FOOD	SPRING EARLY SUMMER COVER	LATE SUMMER FALL FOOD	LATE SUMMER FALL COVER	WINTER FOOD	WINTER COVER	REPR.	TOTAL
172	WOLF	U									
.	REGIONS 1,2,3,4	A	H	1.0	1.0	1.0	1.0	1.0	0.0	1.0	6.0
184	MOOSE	U									
	REGIONS 1,2,3,4	A	L	2.0	0.0	0.0	0.0	0.0	0.0	0.0	2.0
185	CARIBOU	U									
	REGIONS 1,2,3,4	A	H	0.0	2.0	3.0	2.0	3.0	3.0	0.0	13.0

TOTAL NUMBER OF SPECIES = 45

GRAND TOTAL AQUATIC = 394.0- 428.0

* UPLAND = U
* AQUATIC = A

NO.	SPECIES NAME		CONF. LEVEL H,M,L	SPRING EARLY SUMMER FOOD	SPRING EARLY SUMMER COVER	LATE SUMMER FALL FOOD	LATE SUMMER FALL COVER	WINTER FOOD	WINTER COVER	REPR.	TOTAL
7	WHISTLING SWAN	U									
	REGIONS 1	A	M	3.0	3.0	3.0	3.0	0.0	0.0	3.0	15.0
8	CANADA GOOSE	U									
	REGIONS 1,2,3,4	A	M	3.0	2.0	3.0	2.0	0.0	0.0	3.0	13.0
9	BRANT	U									
	REGIONS 1	A	H	3.0	2.0-3.0	3.0	0.0	0.0	0.0	2.0-3.0	10.0-12.0
10	WHITE-FRONTED GOOSE	U									
	REGIONS 1,2,3,4	A	M	3.0	2.0-3.0	3.0	2.0-3.0	0.0	0.0	3.0	13.0-15.0
11	SNOW GOOSE	U									
	REGIONS 1	A	M	3.0	3.0	3.0	3.0	0.0	0.0	0.0	12.0
13	PINTAIL	U									
	REGIONS 1,2,3,4	A	M	3.0	3.0	2.0-3.0	2.0-3.0	0.0	0.0	3.0	13.0-15.0
23	OLDSQUAW	U									
	REGIONS 1	A	H	1.0	1.0	1.0	0.0	0.0	0.0	3.0	6.0
25	STELLER'S EIDER	U									
	REGIONS 1	A	M	1.0	1.0	0.0	0.0	0.0	0.0	1.0	3.0
26	COMMON EIDER	U									
	REGIONS 1	A	M	1.0	1.0	0.0	0.0	0.0	0.0	1.0-2.0	3.0- 4.0
27	KING EIDER	U									
	REGIONS 1	A	H	2.0	0.0	2.0	0.0	0.0	0.0	2.0-3.0	6.0- 7.0
28	SPECTACLED EIDER	U									
	REGIONS 1	A	H	2.0	0.0	2.0	0.0	0.0	0.0	2.0-3.0	6.0- 7.0
36	ROUGH-LEGGED HAWK	U									
	REGIONS 1,2,3,4	A	M	3.0	0.0	3.0	0.0	0.0	0.0	0.0	6.0
41	GYRFALCON	U									
	REGIONS 1,2	A	H	1.0	0.0	1.0	0.0	0.0	0.0	0.0	2.0
42	PEREGRINE FALCON	U									
	REGIONS 1,2,3,4	A	M	3.0	0.0	3.0	0.0	0.0	0.0	0.0	6.0

* UPLAND = U
* AQUATIC = A

NO.	SPECIES NAME		CONF. LEVEL H,M,L	SPRING EARLY SUMMER FOOD	SPRING EARLY SUMMER COVER	LATE SUMMER FALL FOOD	LATE SUMMER FALL COVER	WINTER FOOD	WINTER COVER	REPR.	TOTAL
51	SANDHILL CRANE	U									
	REGIONS 1,2,3,4	A	H	2.0-3.0	2.0-3.0	2.0-3.0	2.0-3.0	0.0	0.0	3.0	11.0-15.0
52	SEMIPALMATED PLOVER	U									
	REGIONS 1,2,3,4	A	M	3.0	3.0	3.0	3.0	0.0	0.0	3.0	15.0
53	AMERICAN GOLDEN PLOVER	U									
	REGIONS 1,2	A	L	2.0	2.0	2.0	2.0	0.0	0.0	0.0	8.0
54	BLACK-BELLIED PLOVER	U									
	REGIONS 1,2,3,4	A	L	3.0	3.0	3.0	3.0	0.0	0.0	1.0	13.0
56	RUDDY TURNSTONE	U									
	REGIONS 1	A	L	3.0	3.0	0.0	0.0	0.0	0.0	3.0	9.0
57	SEMIPALMATED SANDPIPER	U									
	REGIONS 1,2,3,4	A	M	3.0	3.0	3.0	3.0	0.0	0.0	3.0	15.0
58	LEAST SANDPIPER	U									
	REGIONS 1,2,3,4	A	L	3.0	3.0	3.0	3.0	0.0	0.0	3.0	15.0
59	BAIRD'S SANDPIPER	U									
	REGIONS 1,2	A	L	3.0	3.0	3.0	3.0	0.0	0.0	1.0	13.0
60	PECTORAL SANDPIPER	U									
	REGIONS 1,2,3,4	A	H	3.0	3.0	3.0	3.0	0.0	0.0	1.0-2.0	13.0-14.0
61	DUNLIN	U									
	REGIONS 1	A	M	3.0	3.0	0.0	0.0	0.0	0.0	3.0	9.0
64	BUFF-BREASTED SANDPIPER	U									
	REGIONS 1	A	L	3.0	3.0	3.0	3.0	0.0	0.0	0.0	12.0
65	LONG-BILLED DOWITCHER	U									
	REGIONS 1,2,3,4	A	L	3.0	3.0	3.0	3.0	0.0	0.0	3.0	15.0
69	SPOTTED SANDPIPER	U									
	REGIONS 1,2,3,4	A	L	3.0	3.0	3.0	3.0	0.0	0.0	3.0	15.0
71	COMMON SNIPE	U									
	REGIONS 1,2,3,4	A	H	3.0	3.0	3.0	3.0	0.0	0.0	3.0	15.0

* UPLAND = U
* AQUATIC = A

NO.	SPECIES NAME		CONF. LEVEL H,M,L	SPRING EARLY SUMMER FOOD	SPRING EARLY SUMMER COVER	LATE SUMMER FALL FOOD	LATE SUMMER FALL COVER	WINTER FOOD	WINTER COVER	REPR.	TOTAL
72	RED PHALAROPE	U									
	REGIONS 1	A	H	3.0	3.0	3.0	3.0	0.0	0.0	3.0	15.0
73	NORTHERN PHALAROPE	U									
	REGIONS 1,2,3,4	A	H	3.0	3.0	3.0	3.0	0.0	0.0	3.0	15.0
74	POMARINE JAEGER	U									
	REGIONS 1	A	H	3.0	3.0	3.0	3.0	0.0	0.0	3.0	15.0
75	PARASITIC JAEGER	U									
	REGIONS 1	A	H	3.0	3.0	3.0	3.0	0.0	0.0	3.0	15.0
76	LONG-TAILED JAEGER	U									
	REGIONS 1	A	H	3.0	3.0	3.0	3.0	0.0	0.0	3.0	15.0
77	GLAUCOUS GULL	U									
	REGIONS 1	A	M	2.0-3.0	3.0	3.0	3.0	0.0	0.0	3.0	14.0-15.0
79	MEW GULL	U									
	REGIONS 1,2,3,4	A	M	2.0-3.0	2.0-3.0	1.0-2.0	1.0-2.0	0.0	0.0	3.0	9.0-13.0
81	SABINE'S GULL	U									
	REGIONS 1	A	H	2.0-3.0	1.0-2.0	2.0-3.0	1.0-2.0	0.0	0.0	3.0	9.0-13.0
82	ARCTIC TERN	U									
	REGIONS 1,2,3,4	A	M	2.0-3.0	2.0-3.0	1.0	2.0-3.0	0.0	0.0	2.0-3.0	9.0-13.0
84	SNOWY OWL	U									
	REGIONS 1,2,3,4	A	M	1.0-2.0	0.0	1.0-2.0	0.0	1.0-2.0	0.0	0.0	3.0- 6.0
87	SHORT-EARED OWL	U									
	REGIONS 1,2,3,4	A	L	2.0-3.0	1.0	2.0-3.0	1.0	2.0	1.0	1.0	10.0-12.0
103	BANK SWALLOW	U									
	REGIONS 1,2,3,4	A	M	3.0	1.0	3.0	1.0	0.0	0.0	0.0	8.0
107	COMMON RAVEN	U									
	REGIONS 1,2,3,4	A	M	1.0	0.0	1.0	0.0	1.0	0.0	0.0	3.0
121	YELLOW WAGTAIL	U									
	REGIONS 1,2	A	H	3.0	1.0	2.0-3.0	1.0	0.0	0.0	1.0	8.0- 9.0

* UPLAND = U
* AQUATIC = A

NO.	SPECIES NAME		CONF. LEVEL H,M,L	SPRING EARLY SUMMER FOOD	SPRING EARLY SUMMER COVER	LATE SUMMER FALL FOOD	LATE SUMMER FALL COVER	WINTER FOOD	WINTER COVER	REPR.	TOTAL
132	RUSTY BLACKBIRD	U									
	REGIONS 1,2,3,4	A	H	3.0	1.0	2.0-3.0	1.0	0.0	0.0	1.0	8.0- 9.0
135	REDPOLL (COMMON AND HOARY)	U									
	REGIONS 1,2,3,4	A	M	1.0-2.0	0.0	1.0-2.0	0.0	0.0	0.0	0.5	2.5- 4.5
137	SAVANNAH SPARROW	U									
	REGIONS 1,2,3,4	A	H	1.0	0.5	1.0	0.5	0.0	0.0	0.0	3.0
146	MASKED SHREW	U									
	REGIONS 1,2,3,4	A	M	3.0	2.0	2.0	2.0	1.0	1.0	2.0	13.0
148	ARCTIC SHREW	U									
	REGIONS 1,2,3	A	L	2.0	3.0	2.0	3.0	2.0	3.0	3.0	18.0
159	NORTHERN RED-BACKED VOLE	U									
	REGIONS 1,2,3,4	A	M	1.0	1.0	1.0	1.0	1.0	1.0	1.0	7.0
161	TUNDRA VOLE	U									
	REGIONS 1,2,3,4	A	M	3.0	1.0	3.0	1.0	3.0	1.0	2.0	14.0
166	BROWN LEMMING	U									
	REGIONS 1,2,3,4	A	M	3.0	1.0-2.0	3.0	1.0-2.0	3.0	1.0-2.0	1.0-2.0	13.0-17.0
172	WOLF	U									
	REGIONS 1,2,3,4	A	H	2.0	0.0	2.0	0.0	1.0	0.0	0.0	5.0
174	RED FOX	U									
	REGIONS 1,2,3,4	A	L	1.0-2.0	0.0	1.0-2.0	0.0	1.0-2.0	0.0	0.0	3.0- 6.0
176	GRIZZLY BEAR	U									
	REGIONS 1,2,3,4	A	H	3.0	1.0	1.0-2.0	1.0	0.0	0.0	1.0	7.0- 8.0
178	ERMINE	U									
	REGIONS 1,2,3,4	A	M	3.0	1.5	3.0	1.5	3.0	1.0	1.5	14.5
179	LEAST WEASEL	U									
	REGIONS 1,2,3,4	A	L	3.0	1.5	3.0	1.5	3.0	1.0	1.5	14.5
184	MOOSE	U									
	REGIONS 1,2,3,4	A	L	2.0	0.0	0.0	0.0	0.0	0.0	0.0	2.0

* UPLAND = U
* AQUATIC = A

NO.	SPECIES NAME		CONF. LEVEL	SPRING EARLY SUMMER FOOD	SPRING EARLY SUMMER COVER	LATE SUMMER FALL FOOD	LATE SUMMER FALL COVER	WINTER FOOD	WINTER COVER	REPR.	TOTAL
185	CARIBOU	U									
	REGIONS 1,2,3,4	A	H	0.0	0.0-1.0	1.0	0.0-1.0	2.0	2.0-3.0	0.0	5.0- 8.0

TOTAL NUMBER OF SPECIES = 57

GRAND TOTAL AQUATIC = 569.5- 616.5

* UPLAND = U
* AQUATIC = A

NO.	SPECIES NAME		CONF. LEVEL H,M,L	SPRING EARLY SUMMER FOOD	SPRING EARLY SUMMER COVER	LATE SUMMER FALL FOOD	LATE SUMMER FALL COVER	WINTER FOOD	WINTER COVER	REPR.	TOTAL
7	WHISTLING SWAN	U									
	REGIONS 1	A	M	1.0	1.0	3.0	3.0	0.0	0.0	1.0	9.0
8	CANADA GOOSE	U									
	REGIONS 1,2,3,4	A	L	2.0	2.0	2.0	2.0	0.0	0.0	2.0	10.0
9	BRANT	U									
	REGIONS 1	A	H	3.0	2.0-3.0	3.0	0.0	0.0	0.0	2.0-3.0	10.0-12.0
10	WHITE-FRONTED GOOSE	U									
	REGIONS 1,2,3,4	A	M	3.0	2.0	3.0	2.0	0.0	0.0	3.0	13.0
11	SNOW GOOSE	U									
	REGIONS 1	A	M	3.0	3.0	3.0	3.0	0.0	0.0	3.0	15.0
13	PINTAIL	U									
	REGIONS 1,2,3,4	A	L	2.0-3.0	2.0-3.0	2.0-3.0	2.0-3.0	0.0	0.0	2.0-3.0	10.0-15.0
23	OLDSQUAW	U									
	REGIONS 1	A	H	1.0-2.0	1.0-2.0	0.0	0.0	0.0	0.0	1.0-2.0	3.0- 6.0
25	STELLER'S EIDER	U									
	REGIONS 1	A	M	1.0	1.0	0.0	0.0	0.0	0.0	2.0	4.0
26	COMMON EIDER	U									
	REGIONS 1	A	M	1.0	1.0	0.0	0.0	0.0	0.0	1.0-2.0	3.0- 4.0
27	KING EIDER	U									
	REGIONS 1	A	M	1.0	0.0	1.0	0.0	0.0	0.0	1.0	3.0
28	SPECTACLED EIDER	U									
	REGIONS 1	A	M	1.0	0.0	1.0	0.0	0.0	0.0	1.0-2.0	3.0- 4.0
41	GYRFALCON	U									
	REGIONS 1,2	A	H	1.0	0.0	1.0	0.0	0.0	0.0	0.0	2.0
42	PEREGRINE FALCON	U									
	REGIONS 1,2,3,4	A	M	3.0	0.0	3.0	0.0	0.0	0.0	0.0	6.0
51	SANDHILL CRANE	U									
	REGIONS 1,2,3,4	A	H	2.0-3.0	3.0	1.0-2.0	2.0-3.0	0.0	0.0	2.0-3.0	10.0-14.0

* UPLAND = U
* AQUATIC = A

NO.	SPECIES NAME		CONF. LEVEL H,M,L	SPRING EARLY SUMMER FOOD	SPRING EARLY SUMMER COVER	LATE SUMMER FALL FOOD	LATE SUMMER FALL COVER	WINTER FOOD	WINTER COVER	REPR.	TOTAL
52	SEMIPALMATED PLOVER	U									
	REGIONS 1,2,3,4	A	M	3.0	3.0	3.0	3.0	0.0	0.0	3.0	15.0
53	AMERICAN GOLDEN PLOVER	U									
	REGIONS 1,2	A	L	2.0	2.0	2.0	2.0	0.0	0.0	0.0	8.0
54	BLACK-BELLIED PLOVER	U									
	REGIONS 1,2,3,4	A	L	3.0	3.0	3.0	3.0	0.0	0.0	1.0	13.0
56	RUDDY TURNSTONE	U									
	REGIONS 1	A	L	3.0	3.0	3.0	3.0	0.0	0.0	0.0	12.0
57	SEMIPALMATED SANDPIPER	U									
	REGIONS 1,2,3,4	A	H	3.0	3.0	3.0	3.0	0.0	0.0	0.0	12.0
59	BAIRD'S SANDPIPER	U									
	REGIONS 1,2	A	L	3.0	3.0	3.0	3.0	0.0	0.0	0.0	12.0
60	PECTORAL SANDPIPER	U									
	REGIONS 1,2,3,4	A	H	3.0	3.0	3.0	3.0	0.0	0.0	0.0	12.0
61	DUNLIN	U									
	REGIONS 1	A	M	3.0	3.0	2.0	3.0	0.0	0.0	0.0	11.0
64	BUFF-BREASTED SANDPIPER	U									
	REGIONS 1	A	L	3.0	3.0	3.0	3.0	0.0	0.0	0.0	12.0
72	RED PHALAROPE	U									
	REGIONS 1	A	H	3.0	3.0	3.0	3.0	0.0	0.0	0.0	12.0
73	NORTHERN PHALAROPE	U									
	REGIONS 1,2,3,4	A	H	3.0	3.0	3.0	3.0	0.0	0.0	0.0	12.0
75	PARASITIC JAEGER	U									
	REGIONS 1	A	H	3.0	3.0	3.0	3.0	0.0	0.0	0.0	12.0
76	LONG-TAILED JAEGER	U									
	REGIONS 1	A	H	2.0	2.0	3.0	3.0	0.0	0.0	0.0	10.0
77	GLAUCOUS GULL	U									
	REGIONS 1	A	H	3.0	3.0	3.0	3.0	0.0	0.0	3.0	15.0

* UPLAND = U
* AQUATIC = A

NO.	SPECIES NAME		CONF. LEVEL H,M,L	SPRING EARLY SUMMER FOOD	SPRING EARLY SUMMER COVER	LATE SUMMER FALL FOOD	LATE SUMMER FALL COVER	WINTER FOOD	WINTER COVER	REPR.	TOTAL
79	MEW GULL	U									
	REGIONS 1,2,3,4	A	H	2.0-3.0	2.0-3.0	3.0	3.0	0.0	0.0	3.0	13.0-15.0
81	SABINE'S GULL	U									
	REGIONS 1	A	H	2.0-3.0	2.0-3.0	3.0	3.0	0.0	0.0	3.0	13.0-15.0
82	ARCTIC TERN	U									
	REGIONS 1,2,3,4	A	M	2.0-3.0	2.0-3.0	2.0-3.0	2.0-3.0	0.0	0.0	2.0-3.0	10.0-15.0
84	SNOWY OWL	U									
	REGIONS 1,2,3,4	A	M	1.0	0.0	1.0	0.0	1.0	0.0	0.0	3.0
87	SHORT-EARED OWL	U									
	REGIONS 1,2,3,4	A	L	1.0	0.0	1.0	0.0	1.0	0.0	1.0	4.0
107	COMMON RAVEN	U									
	REGIONS 1,2,3,4	A	M	1.0	0.0	1.0	0.0	1.0	0.0	0.0	3.0
161	TUNDRA VOLE	U									
	REGIONS 1,2,3,4	A	M	3.0	1.0	3.0	1.0	3.0	1.0	2.0	14.0
166	BROWN LEMMING	U									
	REGIONS 1,2,3,4	A	M	3.0	1.0-2.0	3.0	1.0-2.0	3.0	1.0-2.0	1.0-2.0	13.0-17.0
172	WOLF	U									
	REGIONS 1,2,3,4	A	H	1.0	0.0	1.0	0.0	1.0	0.0	0.0	3.0
179	LEAST WEASEL	U									
	REGIONS 1,2,3,4	A	L	1.0	1.0	1.0	1.0	1.0	1.0	1.0	7.0
184	MOOSE	U									
	REGIONS 1,2,3,4	A	M	1.0	0.0	0.0	0.0	0.0	0.0	0.0	1.0
185	CARIBOU	U									
	REGIONS 1,2,3,4	A	H	0.0	2.0	1.0	2.0	2.0	3.0	0.0	10.0

TOTAL NUMBER OF SPECIES = 40

GRAND TOTAL AQUATIC = 363.0- 392.0

HABITAT: 33 POND OR LAKE 0-25% EMERGENT COVER 23-11,24-11 REGION: 1 PAGE: 1

* UPLAND = U
* AQUATIC = A

NO.	SPECIES NAME		CONF. LEVEL H,M,L	SPRING EARLY SUMMER FOOD	SPRING EARLY SUMMER COVER	LATE SUMMER FALL FOOD	LATE SUMMER FALL COVER	WINTER FOOD	WINTER COVER	REPR.	TOTAL
2	YELLOW-BILLED LOON	U									
	REGIONS 1	A	M	3.0	3.0	3.0	3.0	0.0	0.0	3.0	15.0
3	ARCTIC LOON	U									
	REGIONS 1,2,3,4	A	H	3.0	3.0	3.0	3.0	0.0	0.0	3.0	15.0
4	RED-THROATED LOON	U									
	REGIONS 1	A	H	0.0	2.0-3.0	0.0	3.0	0.0	0.0	3.0	8.0- 9.0
7	WHISTLING SWAN	U									
	REGIONS 1	A	M	2.0	3.0	2.0	3.0	0.0	0.0	2.0-3.0	12.0-13.0
8	CANADA GOOSE	U									
	REGIONS 1,2,3,4	A	M	1.0-2.0	3.0	1.0-2.0	3.0	0.0	0.0	0.0-3.0	8.0-13.0
9	BRANT	U									
	REGIONS 1	A	H	0.0	2.0	0.0	3.0	0.0	0.0	1.0-3.0	6.0- 8.0
10	WHITE-FRONTED GOOSE	U									
	REGIONS 1,2,3,4	A	M	3.0	3.0	3.0	3.0	0.0	0.0	1.0	13.0
11	SNOW GOOSE	U									
	REGIONS 1	A	M	3.0	3.0	3.0	3.0	0.0	0.0	0.0	12.0
13	PINTAIL	U									
	REGIONS 1,2,3,4	A	M	2.0-3.0	2.0-3.0	1.0-3.0	1.0-3.0	0.0	0.0	1.0	7.0-13.0
23	OLDSQUAW	U									
	REGIONS 1	A	H	3.0	3.0	3.0	3.0	0.0	0.0	1.0-3.0	13.0-15.0
25	STELLER'S EIDER	U									
	REGIONS 1	A	M	1.0-2.0	1.0-2.0	0.0	0.0	0.0	0.0	1.0	3.0- 5.0
26	COMMON EIDER	U									
	REGIONS 1	A	M	1.0	1.0	0.0	0.0	0.0	0.0	1.0	3.0
27	KING EIDER	U									
	REGIONS 1	A	H	2.0-3.0	2.0-3.0	2.0-3.0	2.0-3.0	0.0	0.0	2.0-3.0	10.0-15.0
28	SPECTACLED EIDER	U									
	REGIONS 1	A	H	3.0	3.0	2.0-3.0	2.0-3.0	0.0	0.0	2.0-3.0	12.0-15.0

* UPLAND = U
* AQUATIC = A

NO.	SPECIES NAME		CONF. LEVEL H,M,L	SPRING EARLY SUMMER FOOD	SPRING EARLY SUMMER COVER	LATE SUMMER FALL FOOD	LATE SUMMER FALL COVER	WINTER FOOD	WINTER COVER	REPR.	TOTAL
31	RED-BREASTED MERGANSER	U									
	REGIONS 1,2,3,4	A	M	1.0-3.0	1.0-3.0	1.0-3.0	1.0-3.0	0.0	0.0	1.0-3.0	5.0-15.0
41	GYRFALCON	U									
	REGIONS 1,2	A	H	1.0	0.0	1.0	0.0	0.0	0.0	0.0	2.0
42	PEREGRINE FALCON	U									
	REGIONS 1,2,3,4	A	M	3.0	0.0	3.0	0.0	0.0	0.0	0.0	6.0
51	SANDHILL CRANE	U									
	REGIONS 1,2,3,4	A	M	1.0-2.0	3.0	1.0-2.0	3.0	0.0	0.0	1.0-2.0	9.0-12.0
52	SEMIPALMATED PLOVER	U									
	REGIONS 1,2,3,4	A	M	3.0	3.0	3.0	3.0	0.0	0.0	3.0	15.0
56	RUDDY TURNSTONE	U									
	REGIONS 1	A	L	2.0	2.0	0.0	0.0	0.0	0.0	0.0	4.0
57	SEMIPALMATED SANDPIPER	U									
	REGIONS 1,2,3,4	A	M	3.0	3.0	3.0	3.0	0.0	0.0	0.0	12.0
58	LEAST SANDPIPER	U									
	REGIONS 1,2,3,4	A	L	2.0	2.0	2.0	2.0	0.0	0.0	0.0	8.0
59	BAIRD'S SANDPIPER	U									
	REGIONS 1,2	A	L	1.0-2.0	1.0-2.0	1.0-2.0	1.0-2.0	0.0	0.0	0.0	4.0- 8.0
60	PECTORAL SANDPIPER	U									
	REGIONS 1,2,3,4	A	H	3.0	3.0	3.0	3.0	0.0	0.0	0.0	12.0
61	DUNLIN	U									
	REGIONS 1	A	M	1.0-2.0	1.0	1.0-3.0	1.0	0.0	0.0	0.0	4.0- 7.0
64	BUFF-BREASTED SANDPIPER	U									
	REGIONS 1	A	L	3.0	3.0	3.0	3.0	0.0	0.0	0.0	12.0
65	LONG-BILLED DOWITCHER	U									
	REGIONS 1,2,3,4	A	L	3.0	3.0	3.0	3.0	0.0	0.0	0.0	12.0
69	SPOTTED SANDPIPER	U									
	REGIONS 1,2,3,4	A	L	3.0	2.0	3.0	2.0	0.0	0.0	3.0	13.0

* UPLAND = U
* AQUATIC = A

NO.	SPECIES NAME		CONF. LEVEL H,M,L	SPRING EARLY SUMMER FOOD	SPRING EARLY SUMMER COVER	LATE SUMMER FALL FOOD	LATE SUMMER FALL COVER	WINTER FOOD	WINTER COVER	REPR.	TOTAL
71	COMMON SNIPE	U									
	REGIONS 1,2,3,4	A	M	3.0	1.0	3.0	1.0	0.0	0.0	0.0	8.0
72	RED PHALAROPE	U									
	REGIONS 1	A	H	2.0-3.0	2.0-3.0	2.0-3.0	2.0-3.0	0.0	0.0	2.0-3.0	10.0-15.0
73	NORTHERN PHALAROPE	U									
	REGIONS 1,2,3,4	A	M	2.0	2.0	2.0	2.0	0.0	0.0	0.0	8.0
76	LONG-TAILED JAEGER	U									
	REGIONS 1	A	H	2.0	2.0	2.0	2.0	0.0	0.0	0.0	8.0
77	GLAUCOUS GULL	U									
	REGIONS 1	A	H	2.0-3.0	3.0	3.0	3.0	0.0	0.0	3.0	14.0-15.0
79	MEW GULL	U									
	REGIONS 1,2,3,4	A	H	1.0-2.0	1.0-2.0	2.0-3.0	2.0-3.0	0.0	0.0	2.0-3.0	8.0-13.0
81	SABINE'S GULL	U									
	REGIONS 1	A	H	1.0-2.0	1.0-2.0	3.0	3.0	0.0	0.0	3.0	11.0-13.0
82	ARCTIC TERN	U									
	REGIONS 1,2,3,4	A	M	3.0	3.0	3.0	3.0	0.0	0.0	3.0	15.0
103	BANK SWALLOW	U									
	REGIONS 1,2,3,4	A	M	3.0	0.0	3.0	0.0	0.0	0.0	0.0-3.0	6.0- 9.0
184	MOOSE	U									
	REGIONS 1,2,3,4	A	M	2.0	0.0	0.0	0.0	0.0	0.0	0.0	2.0

TOTAL NUMBER OF SPECIES = 38

GRAND TOTAL AQUATIC = 345.0- 408.0

HABITAT: 34 POND OR LAKE 25-75% EMERGENT COVER 23-12,24-12 REGION: 1 PAGE: 1

* UPLAND = U
* AQUATIC = A

NO.	SPECIES NAME		CONF. LEVEL H,M,L	SPRING EARLY SUMMER FOOD	SPRING EARLY SUMMER COVER	LATE SUMMER FALL FOOD	LATE SUMMER FALL COVER	WINTER FOOD	WINTER COVER	REPR.	TOTAL
2	YELLOW-BILLED LOON	U									
	REGIONS 1	A	M	2.0-3.0	2.0-3.0	2.0-3.0	3.0	0.0	0.0	2.0-3.0	11.0-15.0
3	ARCTIC LOON	U									
	REGIONS 1,2,3,4	A	H	2.0-3.0	2.0-3.0	2.0-3.0	2.0-3.0	0.0	0.0	2.0-3.0	10.0-15.0
4	RED-THROATED LOON	U									
	REGIONS 1	A	H	0.0	2.0-3.0	0.0	3.0	0.0	0.0	3.0	8.0- 9.0
7	WHISTLING SWAN	U									
	REGIONS 1	A	M	3.0	3.0	3.0	3.0	0.0	0.0	2.0-3.0	14.0-15.0
8	CANADA GOOSE	U									
	REGIONS 1,2,3,4	A	M	2.0	3.0	2.0	3.0	0.0	0.0	0.0-3.0	10.0-13.0
9	BRANT	U									
	REGIONS 1	A	H	1.0	2.0	0.0	2.0-3.0	0.0	0.0	1.0-3.0	6.0- 9.0
10	WHITE-FRONTED GOOSE	U									
	REGIONS 1,2,3,4	A	M	3.0	3.0	3.0	3.0	0.0	0.0	2.0	14.0
11	SNOW GOOSE	U									
	REGIONS 1	A	M	3.0	3.0	3.0	3.0	0.0	0.0	0.0	12.0
13	PINTAIL	U									
	REGIONS 1,2,3,4	A	M	2.0-3.0	2.0-3.0	1.0-3.0	1.0-3.0	0.0	0.0	1.0	7.0-13.0
23	OLDSQUAW	U									
	REGIONS 1	A	H	3.0	2.0-3.0	3.0	2.0-3.0	0.0	0.0	1.0-3.0	11.0-15.0
25	STELLER'S EIDER	U									
	REGIONS 1	A	M	1.0-2.0	1.0-2.0	0.0	0.0	0.0	0.0	1.0	3.0- 5.0
26	COMMON EIDER	U									
	REGIONS 1	A	M	1.0	1.0	0.0	0.0	0.0	0.0	1.0	3.0
27	KING EIDER	U									
	REGIONS 1	A	H	2.0-3.0	2.0-3.0	2.0-3.0	2.0-3.0	0.0	0.0	2.0-3.0	10.0-15.0
28	SPECTACLED EIDER	U									
	REGIONS 1	A	H	2.0	2.0	2.0-3.0	2.0-3.0	0.0	0.0	1.0-2.0	9.0-12.0

* UPLAND = U
* AQUATIC = A

NO.	SPECIES NAME		CONF. LEVEL H,M,L	SPRING EARLY SUMMER FOOD	SPRING EARLY SUMMER COVER	LATE SUMMER FALL FOOD	LATE SUMMER FALL COVER	WINTER FOOD	WINTER COVER	REPR.	TOTAL
31	RED-BREASTED MERGANSER	U									
	REGIONS 1,2,3,4	A	M	1.0-3.0	1.0-3.0	1.0-3.0	1.0-3.0	0.0	0.0	1.0-3.0	5.0-15.0
41	GYRFALCON	U									
	REGIONS 1,2	A	H	1.0	0.0	1.0	0.0	0.0	0.0	0.0	2.0
42	PEREGRINE FALCON	U									
	REGIONS 1,2,3,4	A	M	3.0	0.0	3.0	0.0	0.0	0.0	0.0	6.0
51	SANDHILL CRANE	U									
	REGIONS 1,2,3,4	A	M	1.0-2.0	3.0	1.0-2.0	3.0	0.0	0.0	1.0-2.0	9.0-12.0
52	SEMIPALMATED PLOVER	U									
	REGIONS 1,2,3,4	A	M	3.0	3.0	3.0	3.0	0.0	0.0	0.0	12.0
56	RUDDY TURNSTONE	U									
	REGIONS 1	A	L	2.0	2.0	0.0	0.0	0.0	0.0	0.0	4.0
57	SEMIPALMATED SANDPIPER	U									
	REGIONS 1,2,3,4	A	M	3.0	3.0	3.0	3.0	0.0	0.0	0.0	12.0
58	LEAST SANDPIPER	U									
	REGIONS 1,2,3,4	A	L	2.0	2.0	2.0	2.0	0.0	0.0	0.0	8.0
59	BAIRD'S SANDPIPER	U									
	REGIONS 1,2	A	L	3.0	3.0	3.0	3.0	0.0	0.0	0.0	12.0
60	PECTORAL SANDPIPER	U									
	REGIONS 1,2,3,4	A	H	3.0	3.0	3.0	3.0	0.0	0.0	0.0	12.0
61	DUNLIN	U									
	REGIONS 1	A	M	2.0	2.0	1.0-3.0	2.0	0.0	0.0	0.0	7.0- 9.0
64	BUFF-BREASTED SANDPIPER	U									
	REGIONS 1	A	L	3.0	3.0	3.0	3.0	0.0	0.0	0.0	12.0
65	LONG-BILLED DOWITCHER	U									
	REGIONS 1,2,3,4	A	L	3.0	3.0	3.0	3.0	0.0	0.0	0.0	12.0
69	SPOTTED SANDPIPER	U									
	REGIONS 1,2,3,4	A	L	3.0	3.0	3.0	3.0	0.0	0.0	3.0	15.0

* UPLAND = U
* AQUATIC = A

NO.	SPECIES NAME		CONF. LEVEL H,M,L	SPRING EARLY SUMMER FOOD	SPRING EARLY SUMMER COVER	LATE SUMMER FALL FOOD	LATE SUMMER FALL COVER	WINTER FOOD	WINTER COVER	REPR.	TOTAL
71	COMMON SNIPE	U									
	REGIONS 1,2,3,4	A	M	3.0	1.0	3.0	1.0	0.0	0.0	0.0	8.0
72	RED PHALAROPE	U									
	REGIONS 1	A	H	3.0	3.0	3.0	3.0	0.0	0.0	3.0	15.0
73	NORTHERN PHALAROPE	U									
	REGIONS 1,2,3,4	A	H	3.0	3.0	3.0	3.0	0.0	0.0	0.0	12.0
76	LONG-TAILED JAEGER	U									
	REGIONS 1	A	H	2.0	2.0	2.0	2.0	0.0	0.0	0.0	8.0
77	GLAUCOUS GULL	U									
	REGIONS 1	A	H	2.0-3.0	3.0	3.0	3.0	0.0	0.0	3.0	14.0-15.0
79	MEW GULL	U									
	REGIONS 1,2,3,4	A	H	1.0-2.0	1.0-2.0	2.0-3.0	2.0-3.0	0.0	0.0	2.0-3.0	8.0-13.0
81	SABINE'S GULL	U									
	REGIONS 1	A	H	1.0-2.0	1.0-2.0	3.0	3.0	0.0	0.0	3.0	11.0-13.0
82	ARCTIC TERN	U									
	REGIONS 1,2,3,4	A	M	3.0	3.0	3.0	3.0	0.0	0.0	3.0	15.0
103	BANK SWALLOW	U									
	REGIONS 1,2,3,4	A	M	3.0	0.0	3.0	0.0	0.0	0.0	0.0-3.0	6.0- 9.0
184	MOOSE	U									
	REGIONS 1,2,3,4	A	M	2.0-3.0	0.0	0.0	0.0	0.0	0.0	0.0	2.0- 3.0

TOTAL NUMBER OF SPECIES = 38

GRAND TOTAL AQUATIC = 355.0- 419.0

HABITAT: 35 POND OR LAKE 75-100% EMERGENT COVER 23-13,24-13 REGION: 1 PAGE: 1

* UPLAND = U
* AQUATIC = A

NO.	SPECIES NAME		CONF. LEVEL H,M,L	SPRING EARLY SUMMER FOOD	SPRING EARLY SUMMER COVER	LATE SUMMER FALL FOOD	LATE SUMMER FALL COVER	WINTER FOOD	WINTER COVER	REPR.	TOTAL
2	YELLOW-BILLED LOON	U									
	REGIONS 1	A	M	1.0	1.0	1.0	1.0	0.0	0.0	1.0	5.0
3	ARCTIC LOON	U									
	REGIONS 1,2,3,4	A	H	0.0-1.0	0.0-1.0	0.0-1.0	0.0-1.0	0.0	0.0	0.0-1.0	0.0- 5.0
4	RED-THROATED LOON	U									
	REGIONS 1	A	M	0.0	1.0-2.0	0.0	1.0-2.0	0.0	0.0	1.0-2.0	3.0- 6.0
7	WHISTLING SWAN	U									
	REGIONS 1	A	M	3.0	3.0	3.0	3.0	0.0	0.0	2.0-3.0	14.0-15.0
8	CANADA GOOSE	U									
	REGIONS 1,2,3,4	A	M	3.0	2.0	3.0	2.0	0.0	0.0	0.0-3.0	10.0-13.0
9	BRANT	U									
	REGIONS 1	A	H	1.0-2.0	2.0	0.0	1.0	0.0	0.0	1.0-3.0	5.0- 8.0
10	WHITE-FRONTED GOOSE	U									
	REGIONS 1,2,3,4	A	M	3.0	3.0	3.0	3.0	0.0	0.0	3.0	15.0
11	SNOW GOOSE	U									
	REGIONS 1	A	M	3.0	3.0	3.0	3.0	0.0	0.0	0.0	12.0
13	PINTAIL	U									
	REGIONS 1,2,3,4	A	M	2.0-3.0	2.0-3.0	1.0-3.0	1.0-3.0	0.0	0.0	0.0	6.0-12.0
23	OLDSQUAW	U									
	REGIONS 1	A	H	1.0-2.0	1.0-2.0	1.0-2.0	1.0-2.0	0.0	0.0	1.0-3.0	5.0-11.0
25	STELLER'S EIDER	U									
	REGIONS 1	A	M	1.0	1.0	0.0	0.0	0.0	0.0	1.0	3.0
26	COMMON EIDER	U									
	REGIONS 1	A	M	1.0	1.0	0.0	0.0	0.0	0.0	1.0	3.0
27	KING EIDER	U									
	REGIONS 1	A	H	1.0-2.0	1.0-2.0	1.0	1.0	0.0	0.0	1.0	5.0- 7.0
28	SPECTACLED EIDER	U									
	REGIONS 1	A	H	1.0	1.0	1.0	1.0	0.0	0.0	1.0	5.0

* UPLAND = U
* AQUATIC = A

NO.	SPECIES NAME		CONF. LEVEL H,M,L	SPRING EARLY SUMMER FOOD	SPRING EARLY SUMMER COVER	LATE SUMMER FALL FOOD	LATE SUMMER FALL COVER	WINTER FOOD	WINTER COVER	REPR.	TOTAL
31	RED-BREASTED MERGANSER	U									
	REGIONS 1,2,3,4	A	M	1.0	1.0	1.0	1.0	0.0	0.0	1.0	5.0
41	GYRFALCON	U									
	REGIONS 1,2	A	H	1.0	0.0	1.0	0.0	0.0	0.0	0.0	2.0
42	PEREGRINE FALCON	U									
	REGIONS 1,2,3,4	A	M	3.0	0.0	3.0	0.0	0.0	0.0	0.0	6.0
51	SANDHILL CRANE	U									
	REGIONS 1,2,3,4	A	M	1.0-2.0	3.0	1.0-2.0	3.0	0.0	0.0	1.0-2.0	9.0-12.0
52	SEMIPALMATED PLOVER	U									
	REGIONS 1,2,3,4	A	M	3.0	3.0	3.0	3.0	0.0	0.0	0.0	12.0
56	RUDDY TURNSTONE	U									
	REGIONS 1	A	L	2.0	2.0	0.0	0.0	0.0	0.0	0.0	4.0
57	SEMIPALMATED SANDPIPER	U									
	REGIONS 1,2,3,4	A	M	3.0	3.0	3.0	3.0	0.0	0.0	0.0	12.0
58	LEAST SANDPIPER	U									
	REGIONS 1,2,3,4	A	L	2.0	2.0	2.0	2.0	0.0	0.0	0.0	8.0
59	BAIRD'S SANDPIPER	U									
	REGIONS 1,2	A	L	3.0	3.0	3.0	3.0	0.0	0.0	0.0	12.0
60	PECTORAL SANDPIPER	U									
	REGIONS 1,2,3,4	A	H	3.0	3.0	3.0	3.0	0.0	0.0	0.0	12.0
61	DUNLIN	U									
	REGIONS 1	A	M	3.0	3.0	1.0-3.0	3.0	0.0	0.0	0.0	10.0-12.0
64	BUFF-BREASTED SANDPIPER	U									
	REGIONS 1	A	L	3.0	3.0	3.0	3.0	0.0	0.0	0.0	12.0
65	LONG-BILLED DOWITCHER	U									
	REGIONS 1,2,3,4	A	L	3.0	3.0	3.0	3.0	0.0	0.0	0.0	12.0
69	SPOTTED SANDPIPER	U									
	REGIONS 1,2,3,4	A	L	3.0	3.0	3.0	3.0	0.0	0.0	3.0	15.0

* UPLAND = U
* AQUATIC = A

NO.	SPECIES NAME		CONF. LEVEL H,M,L	SPRING EARLY SUMMER FOOD	SPRING EARLY SUMMER COVER	LATE SUMMER FALL FOOD	LATE SUMMER FALL COVER	WINTER FOOD	WINTER COVER	REPR.	TOTAL
70	WHIMBREL	U									
	REGIONS 1,2	A	M	3.0	3.0	3.0	3.0	0.0	0.0	0.0	12.0
71	COMMON SNIPE	U									
	REGIONS 1,2,3,4	A	M	3.0	1.0	3.0	1.0	0.0	0.0	0.0	8.0
72	RED PHALAROPE	U									
	REGIONS 1	A	H	3.0	3.0	3.0	3.0	0.0	0.0	3.0	15.0
73	NORTHERN PHALAROPE	U									
	REGIONS 1,2,3,4	A	H	3.0	3.0	3.0	3.0	0.0	0.0	3.0	15.0
76	LONG-TAILED JAEGER	U									
	REGIONS 1	A	H	2.0	2.0	2.0	2.0	0.0	0.0	0.0	8.0
77	GLAUCOUS GULL	U									
	REGIONS 1	A	H	2.0-3.0	3.0	3.0	3.0	0.0	0.0	3.0	14.0-15.0
79	MEW GULL	U									
	REGIONS 1,2,3,4	A	H	1.0-2.0	1.0-2.0	2.0-3.0	2.0-3.0	0.0	0.0	2.0-3.0	8.0-13.0
81	SABINE'S GULL	U									
	REGIONS 1	A	H	1.0-2.0	1.0-2.0	3.0	3.0	0.0	0.0	3.0	11.0-13.0
82	ARCTIC TERN	U									
	REGIONS 1,2,3,4	A	M	3.0	3.0	3.0	3.0	0.0	0.0	3.0	15.0
103	BANK SWALLOW	U									
	REGIONS 1,2,3,4	A	M	3.0	0.0	3.0	0.0	0.0	0.0	0.0-3.0	6.0- 9.0
184	MOOSE	U									
	REGIONS 1,2,3,4	A	M	3.0	0.0	0.0	0.0	0.0	0.0	0.0	3.0

TOTAL NUMBER OF SPECIES = 39

GRAND TOTAL AQUATIC = 337.0- 382.0

HABITAT: 36 POND OR LAKE - NO EMERGENT COVER 23-20,24-20 REGION: 1 PAGE: 1

* UPLAND = U
* AQUATIC = A

NO.	SPECIES NAME		CONF. LEVEL H,M,L	SPRING EARLY SUMMER FOOD	SPRING EARLY SUMMER COVER	LATE SUMMER FALL FOOD	LATE SUMMER FALL COVER	WINTER FOOD	WINTER COVER	REPR.	TOTAL
2	YELLOW-BILLED LOON	U									
	REGIONS 1	A	M	3.0	3.0	3.0	1.0-2.0	0.0	0.0	2.0-3.0	12.0-14.0
3	ARCTIC LOON	U									
	REGIONS 1,2,3,4	A	H	3.0	3.0	3.0	3.0	0.0	0.0	3.0	15.0
4	RED-THROATED LOON	U									
	REGIONS 1	A	H	0.0	2.0-3.0	0.0	3.0	0.0	0.0	3.0	8.0- 9.0
7	WHISTLING SWAN	U									
	REGIONS 1	A	M	2.0	2.0	2.0	2.0	0.0	0.0	2.0	10.0
8	CANADA GOOSE	U									
	REGIONS 1,2,3,4	A	M	0.0	3.0	0.0	3.0	0.0	0.0	0.0-3.0	6.0- 9.0
9	BRANT	U									
	REGIONS 1	A	H	0.0	2.0	0.0	3.0	0.0	0.0	1.0-3.0	6.0- 8.0
10	WHITE-FRONTED GOOSE	U									
	REGIONS 1,2,3,4	A	M	1.0-2.0	1.0	1.0-2.0	1.0	0.0	0.0	1.0	5.0- 7.0
11	SNOW GOOSE	U									
	REGIONS 1	A	M	3.0	3.0	3.0	3.0	0.0	0.0	0.0	12.0
13	PINTAIL	U									
	REGIONS 1,2,3,4	A	M	3.0	1.0-3.0	1.0	1.0	0.0	0.0	1.0	7.0- 9.0
23	OLDSQUAW	U									
	REGIONS 1	A	H	3.0	3.0	3.0	3.0	0.0	0.0	1.0-3.0	13.0-15.0
25	STELLER'S EIDER	U									
	REGIONS 1	A	M	1.0-2.0	1.0-2.0	0.0	0.0	0.0	0.0	1.0	3.0- 5.0
26	COMMON EIDER	U									
	REGIONS 1	A	M	1.0	1.0	0.0	0.0	0.0	0.0	1.0	3.0
27	KING EIDER	U									
	REGIONS 1	A	H	2.0-3.0	2.0-3.0	2.0-3.0	2.0-3.0	0.0	0.0	2.0-3.0	10.0-15.0
28	SPECTACLED EIDER	U									
	REGIONS 1	A	H	3.0	3.0	2.0-3.0	2.0-3.0	0.0	0.0	2.0-3.0	12.0-15.0

HABITAT: 36 POND OR LAKE - NO EMERGENT COVER 23-20,24-20 REGION: 1 PAGE: 2

* UPLAND = U
* AQUATIC = A

NO.	SPECIES NAME		CONF. LEVEL H,M,L	SPRING EARLY SUMMER FOOD	SPRING EARLY SUMMER COVER	LATE SUMMER FALL FOOD	LATE SUMMER FALL COVER	WINTER FOOD	WINTER COVER	REPR.	TOTAL
31	RED-BREASTED MERGANSER	U									
	REGIONS 1,2,3,4	A	M	1.0-3.0	1.0-3.0	1.0-3.0	1.0-3.0	0.0	0.0	1.0-3.0	5.0-15.0
41	GYRFALCON	U									
	REGIONS 1,2	A	H	1.0	0.0	1.0	0.0	0.0	0.0	0.0	2.0
42	PEREGRINE FALCON	U									
	REGIONS 1,2,3,4	A	M	2.0	0.0	2.0	0.0	0.0	0.0	0.0	4.0
51	SANDHILL CRANE	U									
	REGIONS 1,2,3,4	A	M	1.0-2.0	3.0	1.0-2.0	3.0	0.0	0.0	1.0-2.0	9.0-12.0
52	SEMIPALMATED PLOVER	U									
	REGIONS 1,2,3,4	A	M	3.0	3.0	3.0	3.0	0.0	0.0	3.0	15.0
56	RUDDY TURNSTONE	U									
	REGIONS 1	A	L	2.0	2.0	0.0	0.0	0.0	0.0	0.0	4.0
57	SEMIPALMATED SANDPIPER	U									
	REGIONS 1,2,3,4	A	M	3.0	3.0	3.0	3.0	0.0	0.0	0.0	12.0
59	BAIRD'S SANDPIPER	U									
	REGIONS 1,2	A	L	1.0	1.0	1.0	1.0	0.0	0.0	0.0	4.0
60	PECTORAL SANDPIPER	U									
	REGIONS 1,2,3,4	A	L	1.0-2.0	0.0	1.0-2.0	0.0	0.0	0.0	0.0	2.0- 4.0
61	DUNLIN	U									
	REGIONS 1	A	M	0.0	0.0	1.0-3.0	0.0	0.0	0.0	0.0	1.0- 3.0
65	LONG-BILLED DOWITCHER	U									
	REGIONS 1,2,3,4	A	L	1.0	0.0	1.0	0.0	0.0	0.0	0.0	2.0
69	SPOTTED SANDPIPER	U									
	REGIONS 1,2,3,4	A	M	2.0	0.0	2.0	0.0	0.0	0.0	0.0	4.0
76	LONG-TAILED JAEGER	U									
	REGIONS 1	A	H	1.0	1.0	1.0	1.0	0.0	0.0	0.0	4.0
77	GLAUCOUS GULL	U									
	REGIONS 1	A	H	2.0-3.0	3.0	3.0	3.0	0.0	0.0	3.0	14.0-15.0

NO.	SPECIES NAME	* UPLAND = U * AQUATIC = A	CONF. LEVEL H,M,L	SPRING EARLY SUMMER FOOD	SPRING EARLY SUMMER COVER	LATE SUMMER FALL FOOD	LATE SUMMER FALL COVER	WINTER FOOD	WINTER COVER	REPR.	TOTAL
79	MEW GULL	U									
	REGIONS 1,2,3,4	A	H	1.0-2.0	1.0-2.0	2.0-3.0	2.0-3.0	0.0	0.0	2.0-3.0	8.0-13.0
81	SABINE'S GULL	U									
	REGIONS 1	A	H	1.0-2.0	1.0-2.0	3.0	3.0	0.0	0.0	3.0	11.0-13.0
82	ARCTIC TERN	U									
	REGIONS 1,2,3,4	A	M	3.0	3.0	3.0	3.0	0.0	0.0	3.0	15.0
103	BANK SWALLOW	U									
	REGIONS 1,2,3,4	A	M	3.0	0.0	3.0	0.0	0.0	0.0	0.0-3.0	6.0- 9.0

TOTAL NUMBER OF SPECIES = 32

GRAND TOTAL AQUATIC = 244.0- 296.0

* UPLAND = U
* AQUATIC = A

NO.	SPECIES NAME		CONF. LEVEL H,M,L	SPRING EARLY SUMMER FOOD	SPRING EARLY SUMMER COVER	LATE SUMMER FALL FOOD	LATE SUMMER FALL COVER	WINTER FOOD	WINTER COVER	REPR.	TOTAL
8	CANADA GOOSE	U									
	REGIONS 1,2,3,4	A	M	1.0-3.0	1.0-3.0	1.0-3.0	1.0-3.0	0.0	0.0	1.0-3.0	5.0-15.0
10	WHITE-FRONTED GOOSE	U									
	REGIONS 1,2,3,4	A	L	1.0-3.0	2.0-3.0	1.0-3.0	2.0-3.0	0.0	0.0	2.0	8.0-14.0
11	SNOW GOOSE	U									
	REGIONS 1	A	M	1.0-3.0	1.0-3.0	1.0-3.0	1.0-3.0	0.0	0.0	1.0-3.0	5.0-15.0
13	PINTAIL	U									
	REGIONS 1,2,3,4	A	M	1.0	1.0	1.0	1.0	0.0	0.0	1.0	5.0
31	RED-BREASTED MERGANSER	U									
	REGIONS 1,2,3,4	A	M	1.0-2.0	1.0-2.0	1.0-2.0	1.0	0.0	0.0	1.0-2.0	5.0- 9.0
42	PEREGRINE FALCON	U									
	REGIONS 1,2,3,4	A	M	1.0	0.0	1.0	0.0	0.0	0.0	0.0	2.0
51	SANDHILL CRANE	U									
	REGIONS 1,2,3,4	A	M	1.0-2.0	1.0-2.0	1.0-2.0	1.0-2.0	0.0	0.0	1.0	5.0- 9.0
52	SEMIPALMATED PLOVER	U									
	REGIONS 1,2,3,4	A	M	3.0	3.0	3.0	3.0	0.0	0.0	1.0-3.0	13.0-15.0
57	SEMIPALMATED SANDPIPER	U									
	REGIONS 1,2,3,4	A	M	3.0	3.0	3.0	3.0	0.0	0.0	0.0	12.0
59	BAIRD'S SANDPIPER	U									
	REGIONS 1,2	A	L	1.0	1.0	1.0	1.0	0.0	0.0	0.0	4.0
69	SPOTTED SANDPIPER	U									
	REGIONS 1,2,3,4	A	L	3.0	3.0	3.0	3.0	0.0	0.0	3.0	15.0
71	COMMON SNIPE	U									
	REGIONS 1,2,3,4	A	M	1.0-3.0	0.0	1.0-3.0	0.0	0.0	0.0	0.0	2.0- 6.0
77	GLAUCOUS GULL	U									
	REGIONS 1	A	H	1.0-2.0	1.0-2.0	2.0-3.0	2.0-3.0	0.0	0.0	2.0-3.0	8.0-13.0
79	MEW GULL	U									
	REGIONS 1,2,3,4	A	H	1.0-2.0	1.0-2.0	2.0-3.0	2.0-3.0	0.0	0.0	2.0-3.0	8.0-13.0

* UPLAND = U
* AQUATIC = A

NO.	SPECIES NAME		CONF. LEVEL H,M,L	SPRING EARLY SUMMER FOOD	SPRING EARLY SUMMER COVER	LATE SUMMER FALL FOOD	LATE SUMMER FALL COVER	WINTER FOOD	WINTER COVER	REPR.	TOTAL
81	SABINE'S GULL	U									
	REGIONS 1	A	H	1.0-2.0	1.0-2.0	2.0-3.0	2.0-3.0	0.0	0.0	2.0-3.0	8.0-13.0
82	ARCTIC TERN	U									
	REGIONS 1,2,3,4	A	M	2.0-3.0	2.0-3.0	2.0-3.0	2.0-3.0	0.0	0.0	2.0-3.0	10.0-15.0

TOTAL NUMBER OF SPECIES = 16

GRAND TOTAL AQUATIC = 115.0- 175.0

* UPLAND = U
* AQUATIC = A

NO.	SPECIES NAME		CONF. LEVEL H,M,L	SPRING EARLY SUMMER FOOD	SPRING EARLY SUMMER COVER	LATE SUMMER FALL FOOD	LATE SUMMER FALL COVER	WINTER FOOD	WINTER COVER	REPR.	TOTAL
3	ARCTIC LOON	U									
	REGIONS 1,2,3,4	A	H	1.0-2.0	1.0-2.0	1.0-2.0	1.0-2.0	0.0	0.0	1.0-2.0	5.0-10.0
4	RED-THROATED LOON	U									
	REGIONS 1	A	M	0.0	1.0-2.0	0.0	1.0-2.0	0.0	0.0	1.0-2.0	3.0- 6.0
7	WHISTLING SWAN	U									
	REGIONS 1	A	M	3.0	3.0	3.0	3.0	0.0	0.0	2.0-3.0	14.0-15.0
8	CANADA GOOSE	U									
	REGIONS 1,2,3,4	A	M	2.0	2.0	2.0	2.0	0.0	0.0	0.0	8.0
9	BRANT	U									
	REGIONS 1	A	H	1.0	1.0-3.0	1.0	2.0-3.0	0.0	0.0	0.0	5.0- 8.0
10	WHITE-FRONTED GOOSE	U									
	REGIONS 1,2,3,4	A	L	1.0-3.0	2.0-3.0	1.0-3.0	2.0-3.0	0.0	0.0	2.0	8.0-14.0
11	SNOW GOOSE	U									
	REGIONS 1	A	M	2.0	3.0	2.0	3.0	0.0	0.0	0.0	10.0
13	PINTAIL	U									
	REGIONS 1,2,3,4	A	M	3.0	3.0	2.0	2.0	0.0	0.0	0.0	10.0
23	OLDSQUAW	U									
	REGIONS 1	A	M	2.0-3.0	2.0-3.0	1.5-2.5	1.0-2.0	0.0	0.0	1.0-3.0	7.5-13.5
31	RED-BREASTED MERGANSER	U									
	REGIONS 1,2,3,4	A	M	1.0-2.0	1.0-2.0	1.0-2.0	1.0-2.0	0.0	0.0	1.0-2.0	5.0-10.0
51	SANDHILL CRANE	U									
	REGIONS 1,2,3,4	A	M	1.0-2.0	2.0-3.0	1.0-2.0	2.0-3.0	0.0	0.0	1.0-2.0	7.0-12.0
57	SEMIPALMATED SANDPIPER	U									
	REGIONS 1,2,3,4	A	M	3.0	3.0	3.0	3.0	0.0	0.0	0.0	12.0
58	LEAST SANDPIPER	U									
	REGIONS 1,2,3,4	A	L	1.0-2.0	1.0-2.0	1.0-2.0	1.0-2.0	0.0	0.0	0.0	4.0- 8.0
59	BAIRD'S SANDPIPER	U									
	REGIONS 1,2	A	L	3.0	3.0	3.0	3.0	0.0	0.0	0.0	12.0

* UPLAND = U
* AQUATIC = A

NO.	SPECIES NAME		CONF. LEVEL H,M,L	SPRING EARLY SUMMER FOOD	SPRING EARLY SUMMER COVER	LATE SUMMER FALL FOOD	LATE SUMMER FALL COVER	WINTER FOOD	WINTER COVER	REPR.	TOTAL
60	PECTORAL SANDPIPER	U									
	REGIONS 1,2,3,4	A	H	3.0	3.0	3.0	3.0	0.0	0.0	0.0	12.0
71	COMMON SNIPE	U									
	REGIONS 1,2,3,4	A	M	3.0	1.0	3.0	1.0	0.0	0.0	0.0	8.0
73	NORTHERN PHALAROPE	U									
	REGIONS 1,2,3,4	A	M	3.0	3.0	3.0	3.0	0.0	0.0	2.0	14.0
81	SABINE'S GULL	U									
	REGIONS 1	A	H	1.0-2.0	1.0-2.0	2.0-3.0	2.0-3.0	0.0	0.0	2.0-3.0	8.0-13.0
82	ARCTIC TERN	U									
	REGIONS 1,2,3,4	A	M	3.0	3.0	3.0	3.0	0.0	0.0	3.0	15.0

TOTAL NUMBER OF SPECIES = 19

GRAND TOTAL AQUATIC = 167.5- 210.5

HABITAT: 39 STREAM - HIGH GRADIENT MOUNTAIN 25-05 REGION: 1 PAGE: 1

* UPLAND = U
* AQUATIC = A

NO.	SPECIES NAME		CONF. LEVEL	SPRING EARLY SUMMER FOOD	SPRING EARLY SUMMER COVER	LATE SUMMER FALL FOOD	LATE SUMMER FALL COVER	WINTER FOOD	WINTER COVER	REPR.	TOTAL
			H,M,L								
31	RED-BREASTED MERGANSER	U									
	REGIONS 1,2,3,4	A	M	1.0-2.0	1.0-2.0	1.0-2.0	1.0-2.0	0.0	0.0	1.0-2.0	5.0-10.0
69	SPOTTED SANDPIPER	U									
	REGIONS 1,2,3,4	A	L	2.0	2.0	2.0	2.0	0.0	0.0	1.0	9.0

TOTAL NUMBER OF SPECIES = 2

GRAND TOTAL AQUATIC = 14.0- 19.0

* UPLAND = U
* AQUATIC = A

NO.	SPECIES NAME		CONF. LEVEL H,M,L	SPRING EARLY SUMMER FOOD	SPRING EARLY SUMMER COVER	LATE SUMMER FALL FOOD	LATE SUMMER FALL COVER	WINTER FOOD	WINTER COVER	REPR.	TOTAL
7	WHISTLING SWAN	U									
	REGIONS 1	A	M	1.0-3.0	1.0-3.0	1.0-3.0	1.0-3.0	0.0	0.0	1.0-3.0	5.0-15.0
8	CANADA GOOSE	U									
	REGIONS 1,2,3,4	A	M	1.0-3.0	1.0-3.0	1.0-3.0	1.0-3.0	0.0	0.0	1.0-3.0	5.0-15.0
10	WHITE-FRONTED GOOSE	U									
	REGIONS 1,2,3,4	A	L	1.0-3.0	2.0-3.0	1.0-3.0	2.0-3.0	0.0	0.0	2.0	8.0-14.0
11	SNOW GOOSE	U									
	REGIONS 1	A	M	1.0-3.0	1.0-3.0	1.0-3.0	1.0-3.0	0.0	0.0	1.0-3.0	5.0-15.0
13	PINTAIL	U									
	REGIONS 1,2,3,4	A	M	1.0	1.0	1.0	1.0	0.0	0.0	1.0	5.0
23	OLDSQUAW	U									
	REGIONS 1	A	M	2.0-3.0	2.0-3.0	1.5-2.5	1.0-2.0	0.0	0.0	1.0-3.0	7.5-13.5
31	RED-BREASTED MERGANSER	U									
	REGIONS 1,2,3,4	A	L	1.0-3.0	1.0-3.0	1.0-3.0	1.0-3.0	0.0	0.0	1.0-3.0	5.0-15.0
42	PEREGRINE FALCON	U									
	REGIONS 1,2,3,4	A	M	0.0	0.0-3.0	0.0	0.0-3.0	0.0	0.0	0.0-3.0	0.0- 9.0
51	SANDHILL CRANE	U									
	REGIONS 1,2,3,4	A	M	1.0-2.0	2.0-3.0	1.0-2.0	2.0-3.0	0.0	0.0	1.0	7.0-11.0
52	SEMIPALMATED PLOVER	U									
	REGIONS 1,2,3,4	A	M	0.0-3.0	0.0-3.0	0.0-3.0	0.0-3.0	0.0	0.0	1.0-3.0	1.0-15.0
57	SEMIPALMATED SANDPIPER	U									
	REGIONS 1,2,3,4	A	L	3.0	3.0	3.0	3.0	0.0	0.0	0.0	12.0
59	BAIRD'S SANDPIPER	U									
	REGIONS 1,2	A	L	1.0	1.0	1.0	1.0	0.0	0.0	0.0	4.0
61	DUNLIN	U									
	REGIONS 1	A	M	0.0	0.0	1.0-3.0	0.0	0.0	0.0	0.0	1.0- 3.0
69	SPOTTED SANDPIPER	U									
	REGIONS 1,2,3,4	A	L	3.0	3.0	3.0	3.0	0.0	0.0	3.0	15.0

* UPLAND = U
* AQUATIC = A

NO.	SPECIES NAME		CONF. LEVEL H,M,L	SPRING EARLY SUMMER FOOD	SPRING EARLY SUMMER COVER	LATE SUMMER FALL FOOD	LATE SUMMER FALL COVER	WINTER FOOD	WINTER COVER	REPR.	TOTAL
71	COMMON SNIPE	U									
	REGIONS 1,2,3,4	A	M	0.0-3.0	0.0	0.0-3.0	0.0	0.0	0.0	0.0	0.0- 6.0
77	GLAUCOUS GULL	U									
	REGIONS 1	A	H	2.0-3.0	3.0	3.0	3.0	0.0	0.0	3.0	14.0-15.0
79	MEW GULL	U									
	REGIONS 1,2,3,4	A	H	1.0-2.0	1.0-2.0	2.0-3.0	2.0-3.0	0.0	0.0	3.0	9.0-13.0
81	SABINE'S GULL	U									
	REGIONS 1	A	H	1.0-2.0	1.0-2.0	2.0-3.0	2.0-3.0	0.0	0.0	2.0-3.0	8.0-13.0
82	ARCTIC TERN	U									
	REGIONS 1,2,3,4	A	M	3.0	3.0	3.0	3.0	0.0	0.0	3.0	15.0

TOTAL NUMBER OF SPECIES = 19

GRAND TOTAL AQUATIC = 126.5- 223.5

* UPLAND = U
* AQUATIC = A

NO.	SPECIES NAME		CONF. LEVEL H,M,L	SPRING EARLY SUMMER FOOD	SPRING EARLY SUMMER COVER	LATE SUMMER FALL FOOD	LATE SUMMER FALL COVER	WINTER FOOD	WINTER COVER	REPR.	TOTAL
8	CANADA GOOSE	U	M	1.0	0.0	1.0	0.0	0.0	0.0	0.0	2.0
	REGIONS 1,2,3,4	A	M	3.0	1.0	3.0	1.0	0.0	0.0	3.0	11.0
10	WHITE-FRONTED GOOSE	U	M	0.0	0.0	0.0	0.0	0.0	0.0	0.0	0.0
	REGIONS 1,2,3,4	A	M	2.0-3.0	1.0	2.0-3.0	1.0	0.0	0.0	3.0	9.0-11.0
12	MALLARD	U	M	0.0	0.0	0.0	0.0	0.0	0.0	1.0-2.0	1.0- 2.0
	REGIONS 2,3,4	A	M	1.0	0.0	0.0	0.0	0.0	0.0	3.0	4.0
14	GREEN-WINGED TEAL	U	M	0.5	0.5	0.0	0.0	0.0	0.0	0.5-1.5	1.5- 2.5
	REGIONS 2,3,4	A	M	1.0-2.0	1.0-2.0	0.0	0.0	0.0	0.0	2.0-3.0	4.0- 7.0
18	GREATER SCAUP	U	M	0.0	0.0	0.0	0.0	0.0	0.0	0.0	0.0
	REGIONS 2,3,4	A	M	1.0	1.0-2.0	1.0	1.0	0.0	0.0	3.0	7.0- 8.0
34	RED-TAILED HAWK	U	L	1.0	0.0	1.0	0.0	0.0	0.0	0.0	2.0
	REGIONS 2,3,4	A	L	1.0	0.0	1.0	0.0	0.0	0.0	0.0	2.0
35	SWAINSON'S HAWK	U	L	1.0	0.0	1.0	0.0	0.0	0.0	0.0	2.0
	REGIONS 2,3,4	A	L	1.0	0.0	1.0	0.0	0.0	0.0	0.0	2.0
36	ROUGH-LEGGED HAWK	U	L	3.0	0.0	3.0	0.0	0.0	0.0	0.0	6.0
	REGIONS 1,2,3,4	A	L	3.0	0.0	3.0	0.0	0.0	0.0	0.0	6.0
37	GOLDEN EAGLE	U	M	1.0	0.0	1.0	0.0	0.0	0.0	0.0	2.0
	REGIONS 1,2,3,4	A	M	1.0	0.0	1.0	0.0	0.0	0.0	0.0	2.0
39	MARSH HAWK	U	L	2.0	3.0	2.0	3.0	0.0	0.0	0.0	10.0
	REGIONS 2,3,4	A	L	2.0	3.0	2.0	3.0	0.0	0.0	2.0	12.0
41	GYRFALCON	U	L	1.0	0.0	1.0	0.0	0.0	0.0	0.0	2.0
	REGIONS 1,2	A	L	1.0	0.0	1.0	0.0	0.0	0.0	0.0	2.0
42	PEREGRINE FALCON	U	M	1.0	0.0	1.0	0.0	0.0	0.0	0.0	2.0
	REGIONS 1,2,3,4	A	M	2.0	0.0	2.0	0.0	0.0	0.0	0.0	4.0
47	WILLOW PTARMIGAN	U	M	2.0-3.0	2.0-3.0	2.0-3.0	2.0-3.0	2.0-3.0	2.0-3.0	2.0-3.0	14.0-21.0
	REGIONS 1,2,3,4	A	M	2.0-3.0	2.0-3.0	2.0-3.0	2.0-3.0	2.0-3.0	2.0-3.0	2.0-3.0	14.0-21.0
48	ROCK PTARMIGAN	U	M	2.0-3.0	1.0-3.0	2.0-3.0	1.0-3.0	1.0-3.0	1.0-3.0	1.0	9.0-19.0
	REGIONS 1,2,3,4	A	M	2.0-3.0	1.0-3.0	2.0-3.0	1.0-3.0	1.0-3.0	1.0-3.0	1.0	9.0-19.0

* UPLAND = U
* AQUATIC = A

NO.	SPECIES NAME		CONF. LEVEL H,M,L	SPRING EARLY SUMMER FOOD	SPRING EARLY SUMMER COVER	LATE SUMMER FALL FOOD	LATE SUMMER FALL COVER	WINTER FOOD	WINTER COVER	REPR.	TOTAL
51	SANDHILL CRANE	U	H	2.0-3.0	1.0	2.0-3.0	1.0-2.0	0.0	0.0	0.0-1.0	6.0-10.0
	REGIONS 1,2,3,4	A	H	3.0	2.0-3.0	2.0-3.0	2.0-3.0	0.0	0.0	2.0-3.0	11.0-15.0
53	AMERICAN GOLDEN PLOVER	U	L	2.0	2.0	2.0	2.0	0.0	0.0	2.0	10.0
	REGIONS 1,2	A	L	2.0	2.0	2.0	2.0	0.0	0.0	2.0	10.0
54	BLACK-BELLIED PLOVER	U	L	1.0	2.0	1.0	2.0	0.0	0.0	0.0	6.0
	REGIONS 1,2,3,4	A	L	1.0	2.0	1.0	2.0	0.0	0.0	0.0	6.0
58	LEAST SANDPIPER	U	M	0.0	0.0	0.0	0.0	0.0	0.0	3.0	3.0
	REGIONS 1,2,3,4	A	M	0.0	0.0	0.0	0.0	0.0	0.0	3.0	3.0
59	BAIRD'S SANDPIPER	U	L	0.0	2.0	0.0	2.0	0.0	0.0	2.0	6.0
	REGIONS 1,2	A	L	0.0	2.0	0.0	2.0	0.0	0.0	3.0	7.0
60	PECTORAL SANDPIPER	U	L	0.0	1.0	0.0	1.0	0.0	0.0	1.0-2.0	3.0- 4.0
	REGIONS 1,2,3,4	A	M	2.0	3.0	2.0	3.0	0.0	0.0	3.0	13.0
63	UPLAND SANDPIPER	U	L	3.0	3.0	3.0	3.0	0.0	0.0	0.0	12.0
	REGIONS 2,3,4	A	L	3.0	3.0	3.0	3.0	0.0	0.0	3.0	15.0
65	LONG-BILLED DOWITCHER	U	L	0.0	0.0	0.0	0.0	0.0	0.0	0.0	0.0
	REGIONS 1,2,3,4	A	L	3.0	3.0	3.0	3.0	0.0	0.0	0.0	12.0
70	WHIMBREL	U	M	0.0	0.0	0.0	0.0	0.0	0.0	0.0	0.0
	REGIONS 1,2	A	L	0.0	0.0	0.0	0.0	0.0	0.0	3.0	3.0
71	COMMON SNIPE	U	M	2.0	3.0	2.0	3.0	0.0	0.0	3.0	13.0
	REGIONS 1,2,3,4	A	M	2.0	3.0	2.0	3.0	0.0	0.0	3.0	13.0
73	NORTHERN PHALAROPE	U	M	0.0	0.0	0.0	0.0	0.0	0.0	0.0	0.0
	REGIONS 1,2,3,4	A	M	0.0	0.0	0.0	0.0	0.0	0.0	3.0	3.0
78	HERRING GULL	U	L	1.0-2.0	1.0-2.0	1.0-2.0	1.0-2.0	0.0	0.0	1.0	5.0- 9.0
	REGIONS 2,3,4	A	L	2.0	2.0	2.0	2.0	0.0	0.0	2.0	10.0
79	MEW GULL	U	M	1.0-2.0	1.0-2.0	1.0	1.0	0.0	0.0	1.0	5.0- 7.0
	REGIONS 1,2,3,4	A	M	2.0-3.0	2.0-3.0	2.0	2.0	0.0	0.0	2.0	10.0-12.0
83	GREAT HORNED OWL	U	M	2.0-3.0	0.5	2.0-3.0	0.5	1.0-2.0	0.0	0.5	6.5- 9.5
	REGIONS 2,3,4	A	M	2.0-3.0	0.5	2.0-3.0	0.5	1.0-2.0	0.0	0.5	6.5- 9.5

* UPLAND = U
* AQUATIC = A

NO.	SPECIES NAME		CONF. LEVEL H,M,L	SPRING EARLY SUMMER FOOD	SPRING EARLY SUMMER COVER	LATE SUMMER FALL FOOD	LATE SUMMER FALL COVER	WINTER FOOD	WINTER COVER	REPR.	TOTAL
84	SNOWY OWL	U	M	1.0-2.0	1.0	1.0-2.0	1.0	1.0-2.0	1.0	1.0-2.0	7.0-11.0
	REGIONS 1,2,3,4	A	M	1.0-2.0	1.0	1.0-2.0	1.0	1.0-2.0	1.0	1.0-2.0	7.0-11.0
87	SHORT-EARED OWL	U	L	2.0-3.0	1.0-2.0	2.0-3.0	1.0-2.0	2.0	1.0	1.0-2.0	10.0-15.0
	REGIONS 1,2,3,4	A	L	2.0-3.0	1.0	2.0-3.0	1.0	2.0	1.0	1.0	10.0-12.0
100	HORNED LARK	U	M	2.0-3.0	2.0	2.0-3.0	2.0	0.0	0.0	1.0-3.0	9.0-13.0
	REGIONS 2,3,4	A	M	2.0-3.0	2.0	2.0-3.0	2.0	0.0	0.0	1.0-3.0	9.0-13.0
103	BANK SWALLOW	U	M	1.0-2.0	1.0	1.0-2.0	1.0	0.0	0.0	0.0	4.0- 6.0
	REGIONS 1,2,3,4	A	M	2.0	1.0	2.0	1.0	0.0	0.0	0.0	6.0
104	BARN SWALLOW	U	M	2.0-3.0	1.0	2.0-3.0	1.0	0.0	0.0	0.0	6.0- 8.0
	REGIONS 2,3,4	A	M	3.0	1.0	3.0	1.0	0.0	0.0	0.0	8.0
107	COMMON RAVEN	U	M	1.0-2.0	0.0	2.0	0.0	1.0	0.0	0.0	4.0- 5.0
	REGIONS 1,2,3,4	A	M	1.0-2.0	0.0	2.0	0.0	1.0	0.0	0.0	4.0- 5.0
113	AMERICAN ROBIN	U	H	1.0	1.0-2.0	1.0-2.0	1.0-2.0	0.0	0.0	1.0	5.0- 8.0
	REGIONS 2,3,4	A	H	2.0	1.0-2.0	2.0	1.0-2.0	0.0	0.0	1.5	7.5- 9.5
117	GRAY-CHEEKED THRUSH	U	L	1.0	1.0	1.0-2.0	1.0	0.0	0.0	1.0	5.0- 6.0
	REGIONS 1,2,3,4	A	L	2.0	1.0	2.0	1.0	0.0	0.0	1.5	7.5
118	WHEATEAR	U	H	2.0	2.0	2.0-3.0	2.0	0.0	0.0	1.0	9.0-10.0
	REGIONS 1,2	A	H	3.0	1.0	2.0-3.0	1.0	0.0	0.0	1.0	8.0- 9.0
121	YELLOW WAGTAIL	U	H	2.0	2.0	2.0	2.0	0.0	0.0	2.0	10.0
	REGIONS 1,2	A	H	3.0	2.0	2.0	2.0	0.0	0.0	2.0-3.0	11.0-12.0
122	WATER PIPIT	U	H	2.0	1.0-2.0	2.0	1.0-2.0	0.0	0.0	1.0	7.0- 9.0
	REGIONS 1,2,3,4	A	H	3.0	1.0	3.0	1.0	0.0	0.0	1.0	9.0
124	NORTHERN SHRIKE	U	L	1.0	0.0	1.0	0.0	1.0	0.0	0.0	3.0
	REGIONS 1,2,3,4	A	L	1.0	0.0	1.0	0.0	1.0	0.0	0.0	3.0
132	RUSTY BLACKBIRD	U	H	0.0	0.0	0.0	0.0	0.0	0.0	0.0	0.0
	REGIONS 1,2,3,4	A	H	2.0	1.0	2.0	1.0	0.0	0.0	1.0	7.0
135	REDPOLL (COMMON AND HOARY)	U	M	1.0-2.0	1.0	1.0-2.0	1.0	0.0	0.0	1.0	5.0- 7.0
	REGIONS 1,2,3,4	A	M	2.0-3.0	1.0	2.0-3.0	1.0	0.0	0.0	1.0	7.0- 9.0

* UPLAND = U
* AQUATIC = A

NO.	SPECIES NAME		CONF. LEVEL H,M,L	SPRING EARLY SUMMER FOOD	SPRING EARLY SUMMER COVER	LATE SUMMER FALL FOOD	LATE SUMMER FALL COVER	WINTER FOOD	WINTER COVER	REPR.	TOTAL
137	SAVANNAH SPARROW	U	H	2.0-3.0	2.0	3.0	2.0	0.0	0.0	2.0	11.0-12.0
	REGIONS 1,2,3,4	A	H	3.0	2.0	3.0	2.0	0.0	0.0	2.5	12.5
138	DARK-EYED JUNCO	U	M	1.0-2.0	1.0-2.0	1.0-3.0	1.0-2.0	0.0	0.0	2.0	6.0-11.0
	REGIONS 2,3,4	A	M	2.0-3.0	1.0-2.0	2.0-3.0	1.0-2.0	0.0	0.0	2.0	8.0-12.0
139	TREE SPARROW	U	M	2.0-3.0	1.0-1.5	2.0-3.0	1.0-1.5	0.0	0.0	1.0	7.0-10.0
	REGIONS 2,3,4	A	M	3.0	1.0-1.5	3.0	1.0-1.5	0.0	0.0	1.0-2.0	9.0-11.0
141	WHITE-CROWNED SPARROW	U	H	2.0-3.0	2.0-3.0	2.0-3.0	2.0-3.0	0.0	0.0	2.0-3.0	10.0-15.0
	REGIONS 1,2,3,4	A	H	3.0	2.0-3.0	3.0	2.0-3.0	0.0	0.0	2.0-3.0	12.0-15.0
144	LAPLAND LONGSPUR	U	M	2.0-3.0	2.0-3.0	2.0-3.0	2.0-3.0	0.0	0.0	2.0-3.0	10.0-15.0
	REGIONS 1,2,3,4	A	M	3.0	2.0-3.0	3.0	2.0-3.0	0.0	0.0	2.0-3.0	12.0-15.0
145	SNOW BUNTING	U	L	2.0	1.0-2.0	2.0	1.0-2.0	0.0	0.0	2.0	8.0-10.0
	REGIONS 1,2,3,4	A	L	3.0	1.0-2.0	3.0	1.0-2.0	0.0	0.0	2.0	10.0-12.0
146	MASKED SHREW	U	M	1.0	1.0	1.0	1.0	1.0	1.0	1.0	7.0
	REGIONS 1,2,3,4	A	M	1.0	2.0	1.0	2.0	1.0	2.0	1.0	10.0
147	DUSKY SHREW	U	M	1.0	1.0	1.0	1.0	1.0	1.0	1.0	7.0
	REGIONS 2,3,4	A	M	1.0	2.0	1.0	2.0	1.0	2.0	1.5	10.5
148	ARCTIC SHREW	U	L	2.0	1.0	2.0	1.0	2.0	1.0	2.0	11.0
	REGIONS 1,2,3	A	L	2.0	2.0	2.0	2.0	2.0	2.0	2.0	14.0
149	PYGMY SHREW	U	M	1.0	2.0	1.0	2.0	1.0	2.0	1.0	10.0
	REGIONS 2,3,4	A	M	2.0	2.0	2.0	2.0	2.0	2.0	2.0	14.0
151	SNOWSHOE HARE	U	H	2.0	1.0	2.0	1.0	1.0	1.0	1.0	9.0
	REGIONS 1,2,3,4	A	H	2.0	1.0	2.0	1.0	1.0	1.0	1.0	9.0
155	ARCTIC GROUND SQUIRREL	U	H	1.0	1.0	1.0	1.0	0.0	1.0	1.0	6.0
	REGIONS 1,2,3,4	A	H	1.0	1.0	1.0	1.0	0.0	1.0	1.0	6.0
159	NORTHERN RED-BACKED VOLE	U	M	2.0	2.0	2.0	2.0	2.0	2.0	2.0	14.0
	REGIONS 1,2,3,4	A	M	2.0	2.0	2.0	2.0	2.0	2.0	2.0	14.0
160	MEADOW VOLE	U	M	2.0	2.0	2.0	2.0	2.0	2.0	2.0	14.0
	REGIONS 2,3,4	A	M	3.0	2.0	3.0	2.0	3.0	2.0	2.0	17.0

* UPLAND = U
* AQUATIC = A

NO.	SPECIES NAME		CONF. LEVEL H,M,L	SPRING EARLY SUMMER FOOD	SPRING EARLY SUMMER COVER	LATE SUMMER FALL FOOD	LATE SUMMER FALL COVER	WINTER FOOD	WINTER COVER	REPR.	TOTAL
161	TUNDRA VOLE	U	M	2.5	3.0	2.5	3.0	2.5	3.0	3.0	19.5
	REGIONS 1,2,3,4	A	M	3.0	3.0	3.0	3.0	3.0	3.0	3.0	21.0
164	SINGING VOLE	U	M	1.0	1.0	1.0	1.0	1.0	1.0	1.0	7.0
	REGIONS 1,2	A	M	1.0	1.0	1.0	1.0	1.0	1.0	1.0	7.0
166	BROWN LEMMING	U	M	2.0	3.0	2.0	3.0	2.0	3.0	3.0	18.0
	REGIONS 1,2,3,4	A	M	2.0	3.0	2.0	3.0	2.0	3.0	3.0	18.0
168	COLLARED LEMMING	U	L	2.0	2.0	2.0	2.0	2.0	2.0	2.0	14.0
	REGIONS 1,2	A	L	2.0	2.0	2.0	2.0	2.0	2.0	2.0	14.0
171	COYOTE	U	L	2.0-3.0	1.0-2.0	2.0-3.0	1.0-2.0	1.0-3.0	1.0-2.0	1.0	9.0-16.0
	REGIONS 2,3,4	A	L	2.0-3.0	1.0-2.0	2.0-3.0	1.0-2.0	1.0-3.0	1.0-2.0	1.0	9.0-16.0
172	WOLF	U	H	1.0-2.0	1.0	1.0-2.0	1.0	1.0-2.0	1.0	1.0	7.0-10.0
	REGIONS 1,2,3,4	A	H	1.0-2.0	1.0	1.0-2.0	1.0	1.0-2.0	1.0	1.0-2.0	7.0-11.0
173	ARCTIC FOX	U	M	2.0-3.0	2.0-3.0	2.0-3.0	2.0-3.0	2.0-3.0	2.0	1.0	13.0-18.0
	REGIONS 1,2	A	M	2.0-3.0	2.0-3.0	2.0-3.0	2.0-3.0	2.0-3.0	2.0	1.0	13.0-18.0
174	RED FOX	U	L	2.0-3.0	1.0	2.0-3.0	1.0	1.0-2.0	1.0	1.0	9.0-12.0
	REGIONS 1,2,3,4	A	L	2.0-3.0	1.0	2.0-3.0	1.0	1.0-2.0	1.0	1.0	9.0-12.0
175	BLACK BEAR	U	H	2.0-3.0	1.0-2.0	2.0-3.0	1.0-2.0	0.0	0.5	2.0	8.5-12.5
	REGIONS 2,3,4	A	H	3.0	1.0-2.0	2.0-3.0	1.0-2.0	0.0	0.5	2.0	9.5-12.5
176	GRIZZLY BEAR	U	H	2.0-3.0	1.0	1.0-3.0	1.0	0.0	1.0-2.0	2.0	8.0-12.0
	REGIONS 1,2,3,4	A	H	2.0-3.0	1.0	1.0-3.0	1.0	0.0	1.0-2.0	2.0	8.0-12.0
178	ERMINE	U	M	2.0	1.0	2.0	1.0	2.0	1.0	1.0	10.0
	REGIONS 1,2,3,4	A	M	2.0	1.0	2.0	1.0	2.0	1.0	1.0	10.0
179	LEAST WEASEL	U	L	2.0	1.0	2.0	1.0	2.0	1.0	1.0	10.0
	REGIONS 1,2,3,4	A	L	2.0	1.0	2.0	1.0	2.0	1.0	1.0	10.0
180	MINK	U	M	0.5	0.0	0.5	0.0	1.0	0.0	0.0	2.0
	REGIONS 2,3,4	A	M	2.0	1.0	2.0	1.0	1.0	1.0	1.0	9.0
181	WOLVERINE	U	M	1.5	1.0	1.5	1.0	1.5	1.0	1.5	9.0
	REGIONS 1,2,3,4	A	M	1.5	1.0	1.5	1.0	1.5	1.0	1.5	9.0

* UPLAND = U
* AQUATIC = A

NO.	SPECIES NAME		CONF. LEVEL H,M,L	SPRING EARLY SUMMER FOOD	SPRING EARLY SUMMER COVER	LATE SUMMER FALL FOOD	LATE SUMMER FALL COVER	WINTER FOOD	WINTER COVER	REPR.	TOTAL
183	LYNX	U	H	1.0	1.0	1.0	1.0	1.0	1.0	0.0	6.0
	REGIONS 1,2,3,4	A	H	1.0	1.0	1.0	1.0	1.0	1.0	0.0	6.0
184	MOOSE	U	L	1.0	0.0	1.0	0.0	0.0	0.0	0.0-1.0	2.0- 3.0
	REGIONS 1,2,3,4	A	L	1.5	0.0	1.5	0.0	0.0	0.0	0.0-1.0	3.0- 4.0
185	CARIBOU	U	H	3.0	2.0	2.0	2.0	2.0	2.0	0.0	13.0
	REGIONS 1,2,3,4	A	H	3.0	2.0	2.0	2.0	2.0	2.0	0.0	13.0

TOTAL NUMBER OF SPECIES = 73

GRAND TOTAL UPLAND = 508.0- 616.0
GRAND TOTAL AQUATIC = 648.0- 738.0

HABITAT: 3 ALPINE TUNDRA 03-00 REGION: 2 PAGE: 1

* UPLAND = U
* AQUATIC = A

NO.	SPECIES NAME		CONF. LEVEL H,M,L	SPRING EARLY SUMMER FOOD	SPRING EARLY SUMMER COVER	LATE SUMMER FALL FOOD	LATE SUMMER FALL COVER	WINTER FOOD	WINTER COVER	REPR.	TOTAL
34	RED-TAILED HAWK	U	L	1.0	0.0	1.0	0.0	0.0	0.0	0.0	2.0
	REGIONS 2,3,4	A	L	1.0	0.0	1.0	0.0	0.0	0.0	0.0	2.0
35	SWAINSON'S HAWK	U	L	1.0	0.0	1.0	0.0	0.0	0.0	0.0	2.0
	REGIONS 2,3,4	A	L	1.0	0.0	1.0	0.0	0.0	0.0	0.0	2.0
36	ROUGH-LEGGED HAWK	U	L	2.0	0.0	2.0	0.0	0.0	0.0	0.0	4.0
	REGIONS 1,2,3,4	A	L	2.0	0.0	2.0	0.0	0.0	0.0	0.0	4.0
37	GOLDEN EAGLE	U	M	3.0	0.0-3.0	3.0	0.0-3.0	0.0	0.0	0.0	6.0-12.0
	REGIONS 1,2,3,4	A	M	3.0	0.0-3.0	3.0	0.0-3.0	0.0	0.0	0.0	6.0-12.0
39	MARSH HAWK	U	L	2.0	2.0	2.0	2.0	0.0	0.0	0.0-1.0	8.0- 9.0
	REGIONS 2,3,4	A	L	2.0	2.0	2.0	2.0	0.0	0.0	1.0	9.0
41	GYRFALCON	U	L	1.0	0.0	1.0	0.0	0.0	0.0	0.0	2.0
	REGIONS 1,2	A	L	1.0	0.0	1.0	0.0	0.0	0.0	0.0	2.0
42	PEREGRINE FALCON	U	M	1.0	0.0-1.0	1.0	0.0-1.0	0.0	0.0	0.0	2.0- 4.0
	REGIONS 1,2,3,4	A	M	1.0	0.0-1.0	1.0	0.0-1.0	0.0	0.0	0.0	2.0- 4.0
43	MERLIN	U	L	2.0-3.0	1.0	2.0-3.0	1.0	0.0	0.0	3.0	9.0-11.0
	REGIONS 2,3,4	A	L	2.0-3.0	1.0	2.0-3.0	1.0	0.0	0.0	3.0	9.0-11.0
47	WILLOW PTARMIGAN	U	H	3.0	3.0	3.0	3.0	3.0	3.0	3.0	21.0
	REGIONS 1,2,3,4	A	H	3.0	3.0	3.0	3.0	3.0	3.0	3.0	21.0
48	ROCK PTARMIGAN	U	H	3.0	3.0	3.0	3.0	3.0	3.0	3.0	21.0
	REGIONS 1,2,3,4	A	H	3.0	3.0	3.0	3.0	3.0	3.0	3.0	21.0
53	AMERICAN GOLDEN PLOVER	U	L	3.0	3.0	3.0	3.0	0.0	0.0	3.0	15.0
	REGIONS 1,2	A	L	3.0	3.0	3.0	3.0	0.0	0.0	3.0	15.0
59	BAIRD'S SANDPIPER	U	L	0.0	2.0	0.0	2.0	0.0	0.0	2.0	6.0
	REGIONS 1,2	A	L	0.0	3.0	0.0	3.0	0.0	0.0	3.0	9.0
63	UPLAND SANDPIPER	U	L	3.0	3.0	3.0	3.0	0.0	0.0	3.0	15.0
	REGIONS 2,3,4	A	L	3.0	3.0	3.0	3.0	0.0	0.0	3.0	15.0
70	WHIMBREL	U	L	0.0	0.0	0.0	0.0	0.0	0.0	0.0	0.0
	REGIONS 1,2	A	L	0.0	0.0	0.0	0.0	0.0	0.0	0.0	0.0

* UPLAND = U
* AQUATIC = A

NO.	SPECIES NAME		CONF. LEVEL H,M,L	SPRING EARLY SUMMER FOOD	SPRING EARLY SUMMER COVER	LATE SUMMER FALL FOOD	LATE SUMMER FALL COVER	WINTER FOOD	WINTER COVER	REPR.	TOTAL
83	GREAT HORNED OWL	U	M	1.0-2.0	0.5	1.0-2.0	0.5	0.0	0.0	0.5	3.5- 5.5
	REGIONS 2,3,4	A	M	1.0-2.0	0.5	1.0-2.0	0.5	0.0	0.0	0.5	3.5- 5.5
84	SNOWY OWL	U	M	2.0-3.0	3.0	2.0-3.0	3.0	1.0-2.0	2.0-3.0	3.0	16.0-20.0
	REGIONS 1,2,3,4	A	M	2.0-3.0	3.0	2.0-3.0	3.0	1.0-2.0	2.0-3.0	3.0	16.0-20.0
87	SHORT-EARED OWL	U	L	2.0	1.0	2.0	1.0	1.0	1.0	1.0-2.0	9.0-10.0
	REGIONS 1,2,3,4	A	L	2.0	1.0	2.0	1.0	1.0	1.0	1.0-2.0	9.0-10.0
100	HORNED LARK	U	M	3.0	3.0	3.0	3.0	0.0	0.0	3.0	15.0
	REGIONS 2,3,4	A	M	3.0	3.0	3.0	3.0	0.0	0.0	3.0	15.0
107	COMMON RAVEN	U	M	1.0-2.0	0.0	2.0	0.0	1.0	0.0	0.0	4.0- 5.0
	REGIONS 1,2,3,4	A	M	1.0-2.0	0.0	2.0	0.0	1.0	0.0	0.0	4.0- 5.0
118	WHEATEAR	U	H	2.0-3.0	3.0	3.0	3.0	0.0	0.0	3.0	14.0-15.0
	REGIONS 1,2	A	H	3.0	2.0	3.0	2.0	0.0	0.0	2.5	12.5
122	WATER PIPIT	U	H	2.0-3.0	3.0	2.0-3.0	3.0	0.0	0.0	3.0	13.0-15.0
	REGIONS 1,2,3,4	A	H	3.0	2.5	3.0	2.5	0.0	0.0	2.0	13.0
134	GRAY-CROWNED ROSY FINCH	U	M	2.0-3.0	3.0	2.0-3.0	3.0	0.0	0.0	3.0	13.0-15.0
	REGIONS 1,2,3,4	A	M	3.0	2.0-3.0	3.0	2.0-3.0	0.0	0.0	2.0-3.0	12.0-15.0
144	LAPLAND LONGSPUR	U	M	2.0	1.0-2.0	2.0	1.0-2.0	0.0	0.0	2.0	8.0-10.0
	REGIONS 1,2,3,4	A	M	2.0-3.0	1.0-2.0	2.0-3.0	1.0-2.0	0.0	0.0	2.0	8.0-12.0
145	SNOW BUNTING	U	H	3.0	3.0	3.0	3.0	0.0	0.0	3.0	15.0
	REGIONS 1,2,3,4	A	H	3.0	3.0	3.0	3.0	0.0	0.0	3.0	15.0
146	MASKED SHREW	U	M	1.0	0.0-1.0	1.0	0.0-1.0	1.0	0.0-1.0	0.0-1.0	3.0- 7.0
	REGIONS 1,2,3,4	A	M	1.0	1.0-2.0	1.0	1.0-2.0	1.0	0.0-1.0	1.0	6.0- 9.0
148	ARCTIC SHREW	U	L	1.0-2.0	1.0-2.0	1.0-2.0	1.0-2.0	1.0-2.0	1.0-2.0	1.0-2.0	7.0-14.0
	REGIONS 1,2,3	A	L	1.0-2.0	1.0-2.0	1.0-2.0	1.0-2.0	1.0-2.0	1.0-2.0	1.0-2.0	7.0-14.0
153	ALASKA MARMOT	U	H	3.0	3.0	3.0	3.0	0.0	3.0	3.0	18.0
	REGIONS 1,2	A	H	3.0	3.0	3.0	3.0	0.0	3.0	3.0	18.0
155	ARCTIC GROUND SQUIRREL	U	H	3.0	3.0	3.0	3.0	0.0	3.0	3.0	18.0
	REGIONS 1,2,3,4	A	H	3.0	3.0	3.0	3.0	0.0	3.0	3.0	18.0

* UPLAND = U
* AQUATIC = A

NO.	SPECIES NAME		CONF. LEVEL H,M,L	SPRING EARLY SUMMER FOOD	SPRING EARLY SUMMER COVER	LATE SUMMER FALL FOOD	LATE SUMMER FALL COVER	WINTER FOOD	WINTER COVER	REPR.	TOTAL
159	NORTHERN RED-BACKED VOLE	U	M	2.0-3.0	1.0-2.0	2.0-3.0	1.0-2.0	2.0-3.0	1.0-2.0	2.0	11.0-17.0
	REGIONS 1,2,3,4	A	M	2.0-3.0	1.0-2.0	2.0-3.0	1.0-2.0	2.0-3.0	1.0-2.0	2.0	11.0-17.0
161	TUNDRA VOLE	U	M	1.0	1.0	1.0	1.0	1.0	1.0	1.0	7.0
	REGIONS 1,2,3,4	A	M	1.0	1.0	1.0	1.0	1.0	1.0	1.0	7.0
164	SINGING VOLE	U	M	2.0	3.0	2.0	3.0	2.0	3.0	3.0	18.0
	REGIONS 1,2	A	M	2.0	3.0	2.0	3.0	2.0	3.0	3.0	18.0
166	BROWN LEMMING	U	M	2.0	2.0	2.0	2.0	2.0	2.0	2.0	14.0
	REGIONS 1,2,3,4	A	M	2.0	2.0	2.0	2.0	2.0	2.0	2.0	14.0
168	COLLARED LEMMING	U	L	2.0	2.0	2.0	2.0	2.0	2.0	2.0	14.0
	REGIONS 1,2	A	L	2.0	2.0	2.0	2.0	2.0	2.0	2.0	14.0
172	WOLF	U	H	1.0	1.0	1.0	1.0	1.0	1.0	1.0-2.0	7.0- 8.0
	REGIONS 1,2,3,4	A	H	1.0	1.0	1.0	1.0	1.0	1.0	1.0-2.0	7.0- 8.0
173	ARCTIC FOX	U	M	1.0-2.0	3.0	1.0-2.0	2.0-3.0	1.0	1.0-2.0	2.0-3.0	11.0-16.0
	REGIONS 1,2	A	M	1.0-2.0	3.0	1.0-2.0	2.0-3.0	1.0	1.0-2.0	2.0-3.0	11.0-16.0
174	RED FOX	U	L	2.0-3.0	1.0-2.0	2.0-3.0	1.0-2.0	1.0	1.0-2.0	2.0	10.0-15.0
	REGIONS 1,2,3,4	A	L	2.0-3.0	1.0-2.0	2.0-3.0	1.0-2.0	1.0	1.0-2.0	2.0	10.0-15.0
175	BLACK BEAR	U	H	1.0	1.0	1.0-2.0	1.0	0.0	0.5	1.0	5.5- 6.5
	REGIONS 2,3,4	A	H	1.0-2.0	1.0	1.0-2.0	1.0	0.0	0.5	1.0	5.5- 7.5
176	GRIZZLY BEAR	U	H	1.0	1.0	2.0-3.0	1.0	0.0	3.0	2.0-3.0	10.0-12.0
	REGIONS 1,2,3,4	A	H	2.0	1.0	2.0-3.0	1.0	0.0	2.0-3.0	2.0-3.0	10.0-13.0
178	ERMINE	U	M	1.0-2.0	3.0	1.0-2.0	3.0	1.0-2.0	3.0	2.0	14.0-17.0
	REGIONS 1,2,3,4	A	M	1.0-2.0	3.0	1.0-2.0	3.0	1.0-2.0	3.0	2.0	14.0-17.0
179	LEAST WEASEL	U	L	1.0-2.0	3.0	1.0-2.0	3.0	1.0-2.0	3.0	2.0	14.0-17.0
	REGIONS 1,2,3,4	A	L	1.0-2.0	3.0	1.0-2.0	3.0	1.0-2.0	3.0	2.0	14.0-17.0
181	WOLVERINE	U	M	2.0	2.0	2.0	2.0	1.5	3.0	3.0	15.5
	REGIONS 1,2,3,4	A	M	2.0	2.0	2.0	2.0	1.5	3.0	3.0	15.5
184	MOOSE	U	M	1.0	0.0	1.0	0.0	0.0	0.0	0.0	2.0
	REGIONS 1,2,3,4	A	M	1.0	0.0	1.0	0.0	0.0	0.0	0.0	2.0

* UPLAND = U
* AQUATIC = A

NO.	SPECIES NAME		CONF. LEVEL H,M,L	SPRING EARLY SUMMER FOOD	SPRING EARLY SUMMER COVER	LATE SUMMER FALL FOOD	LATE SUMMER FALL COVER	WINTER FOOD	WINTER COVER	REPR.	TOTAL
185	CARIBOU	U	H	2.0	3.0	3.0	3.0	1.0	1.0	0.0	13.0
	REGIONS 1,2,3,4	A	H	2.0	3.0	3.0	3.0	1.0	1.0	0.0	13.0
187	DALL'S SHEEP	U	M	3.0	3.0	3.0	3.0	3.0	3.0	0.0	18.0
	REGIONS 1,2,3,4	A	M	3.0	3.0	3.0	3.0	3.0	3.0	0.0	18.0

TOTAL NUMBER OF SPECIES = 44

GRAND TOTAL UPLAND = 453.5- 516.5
GRAND TOTAL AQUATIC = 458.0- 521.0

* UPLAND = U
* AQUATIC = A

NO.	SPECIES NAME		CONF. LEVEL H,M,L	SPRING EARLY SUMMER FOOD	SPRING EARLY SUMMER COVER	LATE SUMMER FALL FOOD	LATE SUMMER FALL COVER	WINTER FOOD	WINTER COVER	REPR.	TOTAL
32	GOSHAWK	U	M	3.0	1.0	3.0	1.0	3.0	1.0	0.0	12.0
	REGIONS 2,3,4	A	M	3.0	1.0	3.0	1.0	3.0	1.0	0.0	12.0
33	SHARP-SHINNED HAWK	U	L	1.0	1.0	1.0	1.0	0.0	0.0	0.0	4.0
	REGIONS 2,3,4	A	L	1.0	1.0	1.0	1.0	0.0	0.0	0.0	4.0
34	RED-TAILED HAWK	U	M	3.0	1.0	3.0	1.0	0.0	0.0	0.0	8.0
	REGIONS 2,3,4	A	M	3.0	1.0	3.0	1.0	0.0	0.0	0.0	8.0
35	SWAINSON'S HAWK	U	L	2.0	2.0	2.0	2.0	0.0	0.0	2.0	10.0
	REGIONS 2,3,4	A	L	2.0	2.0	2.0	2.0	0.0	0.0	2.0	10.0
36	ROUGH-LEGGED HAWK	U	L	1.0	0.0	1.0	0.0	0.0	0.0	0.0	2.0
	REGIONS 1,2,3,4	A	L	1.0	0.0	1.0	0.0	0.0	0.0	0.0	2.0
37	GOLDEN EAGLE	U	M	2.0-3.0	0.0	2.0-3.0	0.0	0.0	0.0	0.0	4.0- 6.0
	REGIONS 1,2,3,4	A	M	2.0-3.0	0.0	2.0-3.0	0.0	0.0	0.0	0.0	4.0- 6.0
41	GYRFALCON	U	H	3.0	0.0	3.0	0.0	0.0	0.0	0.0	6.0
	REGIONS 1,2	A	H	3.0	0.0	3.0	0.0	0.0	0.0	0.0	6.0
42	PEREGRINE FALCON	U	M	1.0	0.0	1.0	0.0	0.0	0.0	0.0	2.0
	REGIONS 1,2,3,4	A	M	1.0	0.0	1.0	0.0	0.0	0.0	0.0	2.0
43	MERLIN	U	L	3.0	3.0	3.0	3.0	0.0	0.0	0.0	12.0
	REGIONS 2,3,4	A	L	3.0	3.0	3.0	3.0	0.0	0.0	0.0	12.0
44	AMERICAN KESTREL	U	L	3.0	1.0	3.0	1.0	0.0	0.0	0.0	8.0
	REGIONS 2,3,4	A	L	3.0	1.0	3.0	1.0	0.0	0.0	0.0	8.0
45	SPRUCE GROUSE	U	M	0.0	0.0	2.0-3.0	2.0-3.0	0.0	0.0	0.0	4.0- 6.0
	REGIONS 2,3,4	A	M	0.0	0.0	2.0-3.0	2.0-3.0	0.0	0.0	0.0	4.0- 6.0
47	WILLOW PTARMIGAN	U	M	2.0-3.0	1.0-2.0	2.0-3.0	2.0-3.0	2.0-3.0	1.0-2.0	1.0	11.0-17.0
	REGIONS 1,2,3,4	A	M	2.0-3.0	1.0-2.0	2.0-3.0	2.0-3.0	2.0-3.0	1.0-2.0	1.0	11.0-17.0
71	COMMON SNIPE	U	M	1.0	3.0	1.0	3.0	0.0	0.0	1.0	9.0
	REGIONS 1,2,3,4	A	M	1.0-2.0	3.0	1.0-2.0	3.0	0.0	0.0	1.0	9.0-11.0
83	GREAT HORNED OWL	U	M	2.0-3.0	1.0	2.0-3.0	1.0	2.0-3.0	0.0	1.0	9.0-12.0
	REGIONS 2,3,4	A	M	2.0-3.0	1.0	2.0-3.0	1.0	2.0-3.0	0.0	1.0	9.0-12.0

NO.	SPECIES NAME	* UPLAND = U * AQUATIC = A	CONF. LEVEL H,M,L	SPRING EARLY SUMMER FOOD	SPRING EARLY SUMMER COVER	LATE SUMMER FALL FOOD	LATE SUMMER FALL COVER	WINTER FOOD	WINTER COVER	REPR.	TOTAL
84	SNOWY OWL	U	M	2.0-3.0	1.0-2.0	2.0-3.0	1.0-2.0	3.0	1.0-2.0	1.0-2.0	11.0-17.0
	REGIONS 1,2,3,4	A	M	2.0-3.0	1.0-2.0	2.0-3.0	1.0-2.0	3.0	1.0-2.0	1.0-2.0	11.0-17.0
87	SHORT-EARED OWL	U	L	2.0-3.0	1.0-2.0	2.0	1.0-2.0	2.0-3.0	1.0-2.0	1.0-2.0	10.0-16.0
	REGIONS 1,2,3,4	A	L	2.0-3.0	1.0-2.0	2.0	1.0-2.0	2.0-3.0	1.0-2.0	1.0-2.0	10.0-16.0
102	TREE SWALLOW	U	L	0.0	0.0	0.0	0.0	0.0	0.0	0.0	0.0
	REGIONS 2,3,4	A	L	1.0	1.0	1.0	1.0	0.0	0.0	0.0	4.0
106	GRAY JAY	U	L	1.0	1.0	1.0	1.0	1.0	1.0	0.0	6.0
	REGIONS 2,3,4	A	L	1.0	1.0	1.0	1.0	1.0	1.0	0.0	6.0
107	COMMON RAVEN	U	M	1.0	1.0-3.0	1.0	1.0-3.0	1.0	1.0-3.0	0.0	6.0-12.0
	REGIONS 1,2,3,4	A	M	1.0	1.0-3.0	1.0	1.0-3.0	1.0	1.0-3.0	0.0	6.0-12.0
109	GRAY-HEADED CHICKADEE	U	L	2.0-3.0	1.0	2.0-3.0	1.0	3.0	2.0-3.0	1.0	12.0-15.0
	REGIONS 1,2,3,4	A	L	2.0-3.0	1.0	2.0-3.0	1.0	3.0	2.0-3.0	1.0	12.0-15.0
110	BOREAL CHICKADEE	U	L	2.0-3.0	1.0	2.0-3.0	1.0	2.0	1.0	1.0	10.0-12.0
	REGIONS 2,3,4	A	L	2.0-3.0	1.0	2.0-3.0	1.0	2.0	1.0	1.0	10.0-12.0
113	AMERICAN ROBIN	U	H	1.0-2.0	2.0	1.0-2.0	2.0	0.0	0.0	1.0-2.0	7.0-10.0
	REGIONS 2,3,4	A	H	2.0-3.0	2.0	2.0-3.0	2.0	0.0	0.0	2.0	10.0-12.0
117	GRAY-CHEEKED THRUSH	U	L	1.0	1.0-2.0	1.0-2.0	1.0-2.0	0.0	0.0	1.0	5.0- 8.0
	REGIONS 1,2,3,4	A	L	3.0	3.0	2.0-3.0	3.0	0.0	0.0	3.0	14.0-15.0
123	BOHEMIAN WAXWING	U	L	3.0	2.0	1.0-2.0	2.0	0.0	0.0	1.0	9.0-10.0
	REGIONS 2,3,4	A	L	3.0	2.0	2.0	2.0	0.0	0.0	1.0	10.0
124	NORTHERN SHRIKE	U	L	2.0	2.0	2.0	2.0	2.0	2.0	3.0	15.0
	REGIONS 1,2,3,4	A	L	2.0	2.0	2.0	2.0	2.0	2.0	3.0	15.0
125	ORANGE-CROWNED WARBLER	U	M	2.0-3.0	2.0-3.0	2.0-3.0	2.0-3.0	0.0	0.0	2.0-3.0	10.0-15.0
	REGIONS 2,3,4	A	M	3.0	2.0-3.0	3.0	2.0-3.0	0.0	0.0	3.0	13.0-15.0
126	YELLOW WARBLER	U	H	1.0-2.0	1.0-2.0	1.0-2.0	1.0-2.0	0.0	0.0	1.0-2.0	5.0-10.0
	REGIONS 2,3,4	A	H	2.0-3.0	2.0-3.0	2.0-3.0	2.0-3.0	0.0	0.0	2.0-3.0	10.0-15.0
129	BLACKPOLL WARBLER	U	L	2.0-3.0	2.0-3.0	2.0-3.0	2.0-3.0	0.0	0.0	2.0-3.0	10.0-15.0
	REGIONS 2,3,4	A	L	2.0-3.0	2.0-3.0	2.0-3.0	2.0-3.0	0.0	0.0	2.0-3.0	10.0-15.0

* UPLAND = U
* AQUATIC = A

NO.	SPECIES NAME		CONF. LEVEL H,M,L	SPRING EARLY SUMMER FOOD	SPRING EARLY SUMMER COVER	LATE SUMMER FALL FOOD	LATE SUMMER FALL COVER	WINTER FOOD	WINTER COVER	REPR.	TOTAL
130	NORTHERN WATERTHRUSH	U	M	0.0	0.0	0.0	0.0	0.0	0.0	0.0	0.0
	REGIONS 2,3,4	A	M	1.0-2.0	1.0-2.0	1.0-2.0	1.0-2.0	0.0	0.0	1.0	5.0- 9.0
131	WILSON'S WARBLER	U	M	1.0	1.0	1.0	1.0	0.0	0.0	1.0	5.0
	REGIONS 2,3,4	A	M	3.0	3.0	3.0	3.0	0.0	0.0	3.0	15.0
133	PINE GROSBEAK	U	L	2.0-3.0	2.0	2.0	2.0	2.0	2.0	1.0-2.0	13.0-15.0
	REGIONS 2,3,4	A	L	3.0	2.0	3.0	2.0	2.0	2.0	1.0-2.0	15.0-16.0
135	REDPOLL (COMMON AND HOARY)	U	H	2.0	3.0	1.0-2.0	3.0	1.0-3.0	2.0	2.0	14.0-17.0
	REGIONS 1,2,3,4	A	H	2.0-3.0	.0	2.0-3.0	3.0	1.0-3.0	2.0	3.0	16.0-20.0
137	SAVANNAH SPARROW	U	M	1.0-2.0	3.0	1.0-2.0	3.0	0.0	0.0	2.0	10.0-12.0
	REGIONS 1,2,3,4	A	M	3.0	3.0	3.0	3.0	0.0	0.0	3.0	15.0
138	DARK-EYED JUNCO	U	M	2.0	2.0	2.0	2.0	0.0	0.0	2.0-3.0	10.0-11.0
	REGIONS 2,3,4	A	M	2.0-3.0	2.0	2.0-3.0	2.0	0.0	0.0	2.0-3.0	10.0-13.0
139	TREE SPARROW	U	M	2.0	3.0	2.0-3.0	3.0	0.0	0.0	2.0	12.0-13.0
	REGIONS 2,3,4	A	M	2.0-3.0	3.0	2.0-3.0	3.0	0.0	0.0	3.0	13.0-15.0
141	WHITE-CROWNED SPARROW	U	H	2.0	2.0	2.0	2.0	0.0	0.0	2.0	10.0
	REGIONS 1,2,3,4	A	H	2.0	2.0	2.0	2.0	0.0	0.0	2.0	10.0
142	FOX SPARROW	U	H	2.0	3.0	2.0	3.0	0.0	0.0	2.0-3.0	12.0-13.0
	REGIONS 2,3,4	A	H	2.0	3.0	2.0	3.0	0.0	0.0	2.0-3.0	12.0-13.0
146	MASKED SHREW	U	M	3.0	2.0	3.0	2.0	3.0	2.0	2.0	17.0
	REGIONS 1,2,3,4	A	M	3.0	3.0	3.0	3.0	3.0	3.0	3.0	21.0
147	DUSKY SHREW	U	M	2.0	2.0	2.0	2.0	2.0	2.0	2.0	14.0
	REGIONS 2,3,4	A	M	2.0	3.0	2.0	3.0	2.0	3.0	3.0	18.0
148	ARCTIC SHREW	U	L	2.0	1.0	2.0	1.0	2.0	1.0	1.0	10.0
	REGIONS 1,2,3	A	L	2.0	2.0	2.0	2.0	2.0	2.0	2.0	14.0
149	PYGMY SHREW	U	M	1.0	1.0	1.0	1.0	1.0	1.0	1.0	7.0
	REGIONS 2,3,4	A	M	2.0	1.0	2.0	1.0	2.0	1.0	1.0	10.0
151	SNOWSHOE HARE	U	H	2.0	2.0-3.0	2.0	2.0-3.0	3.0	2.0	2.0-3.0	15.0-18.0
	REGIONS 1,2,3,4	A	H	2.0	2.0-3.0	2.0	2.0-3.0	3.0	2.0	2.0-3.0	15.0-18.0

* UPLAND = U
* AQUATIC = A

NO.	SPECIES NAME		CONF. LEVEL H,M,L	SPRING EARLY SUMMER FOOD	SPRING EARLY SUMMER COVER	LATE SUMMER FALL FOOD	LATE SUMMER FALL COVER	WINTER FOOD	WINTER COVER	REPR.	TOTAL
159	NORTHERN RED-BACKED VOLE	U	M	2.0	2.0	2.0	2.0	2.0	2.0	2.0	14.0
	REGIONS 1,2,3,4	A	M	2.0	2.0	2.0	2.0	2.0	2.0	2.0	14.0
160	MEADOW VOLE	U	M	1.0	1.0	1.0	1.0	1.0	1.0	1.0	7.0
	REGIONS 2,3,4	A	M	2.0	1.0	2.0	1.0	2.0	1.0	1.0	10.0
163	YELLOW-CHEEKED VOLE	U	M	1.0-2.0	2.0	1.0-2.0	2.0	1.0-2.0	2.0	1.0-2.0	10.0-14.0
	REGIONS 2,3,4	A	M	1.0-2.0	2.0	1.0-2.0	2.0	1.0-2.0	2.0	1.0-2.0	10.0-14.0
170	PORCUPINE	U	M	1.0	1.0	1.0	1.0	0.0	0.0	0.0-1.0	4.0- 5.0
	REGIONS 1,2,3,4	A	M	1.0	1.0	1.0	1.0	0.0	0.0	0.0-1.0	4.0- 5.0
171	COYOTE	U	L	2.0	3.0	2.0	3.0	2.0-3.0	3.0	2.0-3.0	17.0-19.0
	REGIONS 2,3,4	A	L	2.0	3.0	2.0	3.0	2.0-3.0	3.0	2.0-3.0	17.0-19.0
172	WOLF	U	H	2.0-3.0	2.0	2.0-3.0	2.0	3.0	3.0	2.0	16.0-18.0
	REGIONS 1,2,3,4	A	H	2.0-3.0	2.0-3.0	2.0-3.0	2.0-3.0	3.0	3.0	2.0-3.0	16.0-21.0
174	RED FOX	U	L	2.0	3.0	2.0	3.0	2.0-3.0	3.0	2.0-3.0	17.0-19.0
	REGIONS 1,2,3,4	A	L	2.0	3.0	2.0	3.0	2.0-3.0	3.0	2.0-3.0	17.0-19.0
175	BLACK BEAR	U	H	1.0	2.0	2.0-3.0	2.0	0.0	1.0	1.0	9.0-10.0
	REGIONS 2,3,4	A	H	1.0-2.0	2.0	2.0-3.0	2.0	0.0	1.0	1.0	9.0-11.0
176	GRIZZLY BEAR	U	H	1.0-2.0	3.0	1.0-3.0	2.0-3.0	0.0	2.0	1.0-2.0	10.0-15.0
	REGIONS 1,2,3,4	A	H	1.0-2.0	3.0	1.0-3.0	2.0-3.0	0.0	2.0	1.0-2.0	10.0-15.0
177	MARTEN	U	H	2.0-3.0	1.0-2.0	2.0-3.0	1.0-2.0	2.0-3.0	1.0	1.0	10.0-15.0
	REGIONS 2,3,4	A	H	2.0-3.0	1.0-2.0	2.0-3.0	1.0-2.0	2.0-3.0	1.0	1.0	10.0-15.0
178	ERMINE	U	M	1.0	2.0	1.0	2.0	1.0	2.0	1.5	10.5
	REGIONS 1,2,3,4	A	M	1.0	2.0	1.0	2.0	1.0	2.0	1.5	10.5
179	LEAST WEASEL	U	L	1.0	2.0	1.0	2.0	1.0	2.0	1.5	10.5
	REGIONS 1,2,3,4	A	L	1.0	2.0	1.0	2.0	1.0	2.0	1.5	10.5
180	MINK	U	M	0.5	0.0	0.5	0.0	1.0	0.0	0.0	2.0
	REGIONS 2,3,4	A	M	2.0	2.0	2.0	2.0	2.0	1.0	1.0-2.0	12.0-13.0
181	WOLVERINE	U	M	2.0	2.0	2.0	2.0	1.0	1.0	1.0	11.0
	REGIONS 1,2,3,4	A	M	2.0	2.0	2.0	2.0	1.0	1.0	1.0	11.0

* UPLAND = U
* AQUATIC = A

NO.	SPECIES NAME		CONF. LEVEL H,M,L	SPRING EARLY SUMMER FOOD	SPRING EARLY SUMMER COVER	LATE SUMMER FALL FOOD	LATE SUMMER FALL COVER	WINTER FOOD	WINTER COVER	REPR.	TOTAL
183	LYNX	U	H	2.0	2.0	2.0	2.0	2.0	2.0	2.0	14.0
	REGIONS 1,2,3,4	A	H	2.0	2.0	2.0	2.0	2.0	2.0	2.0	14.0
184	MOOSE	U	H	3.0	3.0	3.0	3.0	3.0	2.0	3.0	20.0
	REGIONS 1,2,3,4	A	H	3.0	3.0	3.0	3.0	3.0	2.0	3.0	20.0

TOTAL NUMBER OF SPECIES = 58

GRAND TOTAL UPLAND = 548.0- 641.0
GRAND TOTAL AQUATIC = 626.0- 724.0

* UPLAND = U
* AQUATIC = A

NO.	SPECIES NAME		CONF. LEVEL H,M,L	SPRING EARLY SUMMER FOOD	SPRING EARLY SUMMER COVER	LATE SUMMER FALL FOOD	LATE SUMMER FALL COVER	WINTER FOOD	WINTER COVER	REPR.	TOTAL
33	SHARP-SHINNED HAWK	U	L	1.0	1.0	1.0	1.0	0.0	0.0	0.0	4.0
	REGIONS 2,3,4	A	L	1.0	1.0	1.0	1.0	0.0	0.0	0.0	4.0
34	RED-TAILED HAWK	U	M	3.0	1.0	3.0	1.0	0.0	0.0	0.0	8.0
	REGIONS 2,3,4	A	M	3.0	1.0	3.0	1.0	0.0	0.0	0.0	8.0
35	SWAINSON'S HAWK	U	L	2.0	2.0	2.0	2.0	0.0	0.0	2.0	10.0
	REGIONS 2,3,4	A	L	2.0	2.0	2.0	2.0	0.0	0.0	2.0	10.0
36	ROUGH-LEGGED HAWK	U	L	2.0	0.0	2.0	0.0	0.0	0.0	0.0	4.0
	REGIONS 1,2,3,4	A	L	2.0	0.0	2.0	0.0	0.0	0.0	0.0	4.0
42	PEREGRINE FALCON	U	M	1.0	0.0	1.0	0.0	0.0	0.0	0.0	2.0
	REGIONS 1,2,3,4	A	M	1.0	0.0	1.0	0.0	0.0	0.0	0.0	2.0
43	MERLIN	U	L	3.0	3.0	3.0	3.0	0.0	0.0	0.0	12.0
	REGIONS 2,3,4	A	L	3.0	3.0	3.0	3.0	0.0	0.0	0.0	12.0
44	AMERICAN KESTREL	U	L	2.0-3.0	0.0	2.0-3.0	0.0	0.0	0.0	0.0	4.0- 6.0
	REGIONS 2,3,4	A	L	2.0-3.0	0.0	2.0-3.0	0.0	0.0	0.0	0.0	4.0- 6.0
47	WILLOW PTARMIGAN	U	M	2.0-3.0	2.0-3.0	1.0	1.0	3.0	3.0	1.0	13.0-15.0
	REGIONS 1,2,3,4	A	M	2.0-3.0	2.0-3.0	1.0	1.0	3.0	3.0	1.0	13.0-15.0
83	GREAT HORNED OWL	U	M	2.0-3.0	1.0	2.0-3.0	1.0	2.0-3.0	0.0	1.0	9.0-12.0
	REGIONS 2,3,4	A	M	2.0-3.0	1.0	2.0-3.0	1.0	2.0-3.0	0.0	1.0	9.0-12.0
84	SNOWY OWL	U	M	2.0-3.0	1.0-2.0	2.0-3.0	1.0-2.0	3.0	1.0-2.0	1.0-2.0	11.0-17.0
	REGIONS 1,2,3,4	A	M	2.0-3.0	1.0-2.0	2.0-3.0	1.0-2.0	3.0	1.0-2.0	1.0-2.0	11.0-17.0
87	SHORT-EARED OWL	U	L	2.0-3.0	1.0-2.0	2.0-3.0	1.0-2.0	2.0-3.0	1.0-2.0	1.0-2.0	10.0-17.0
	REGIONS 1,2,3,4	A	L	2.0-3.0	1.0-2.0	2.0-3.0	1.0-2.0	2.0-3.0	1.0-2.0	1.0-2.0	10.0-17.0
102	TREE SWALLOW	U	L	0.0	0.0	0.0	0.0	0.0	0.0	0.0	0.0
	REGIONS 2,3,4	A	L	1.0	1.0	1.0	1.0	0.0	0.0	0.0	4.0
107	COMMON RAVEN	U	M	2.0	1.0-3.0	2.0	1.0-3.0	2.0	1.0-3.0	0.0	9.0-15.0
	REGIONS 1,2,3,4	A	M	2.0	1.0-3.0	2.0	1.0-3.0	2.0	1.0-3.0	0.0	9.0-15.0
109	GRAY-HEADED CHICKADEE	U	L	2.0-3.0	1.0	2.0-3.0	1.0	3.0	2.0-3.0	1.0	12.0-15.0
	REGIONS 1,2,3,4	A	L	2.0-3.0	1.0	2.0-3.0	1.0	3.0	2.0-3.0	1.0	12.0-15.0

* UPLAND = U
* AQUATIC = A

NO.	SPECIES NAME		CONF. LEVEL H,M,L	SPRING EARLY SUMMER FOOD	SPRING EARLY SUMMER COVER	LATE SUMMER - FALL FOOD	LATE SUMMER - FALL COVER	WINTER FOOD	WINTER COVER	REPR.	TOTAL
110	BOREAL CHICKADEE	U	L	2.0-3.0	1.0	2.0-3.0	1.0	2.0	1.0	1.0	10.0-12.0
	REGIONS 2,3,4	A	L	2.0-3.0	1.0	2.0-3.0	1.0	2.0	1.0	1.0	10.0-12.0
113	AMERICAN ROBIN	U	H	1.0-2.0	2.0	1.0-2.0	2.0	0.0	0.0	1.0-2.0	7.0-10.0
	REGIONS 2,3,4	A	H	2.0-3.0	2.0	2.0-3.0	2.0	0.0	0.0	2.0	10.0-12.0
117	GRAY-CHEEKED THRUSH	U	L	1.0	1.0-2.0	1.0-2.0	1.0-2.0	0.0	0.0	1.0	5.0- 8.0
	REGIONS 1,2,3,4	A	L	3.0	3.0	2.0-3.0	3.0	0.0	0.0	3.0	14.0-15.0
123	BOHEMIAN WAXWING	U	L	2.0-3.0	2.0	2.0-3.0	2.0	0.0	0.0	1.0	9.0-11.0
	REGIONS 2,3,4	A	L	3.0	2.0	2.0-3.0	2.0	0.0	0.0	1.0	10.0-11.0
124	NORTHERN SHRIKE	U	L	3.0	3.0	3.0	3.0	3.0	3.0	3.0	21.0
	REGIONS 1,2,3,4	A	L	3.0	3.0	3.0	3.0	3.0	3.0	3.0	21.0
125	ORANGE-CROWNED WARBLER	U	M	2.0-3.0	2.0-3.0	2.0-3.0	2.0-3.0	0.0	0.0	2.0-3.0	10.0-15.0
	REGIONS 2,3,4	A	M	3.0	2.0-3.0	3.0	2.0-3.0	0.0	0.0	3.0	13.0-15.0
126	YELLOW WARBLER	U	H	1.0-2.0	1.0-2.0	1.0-2.0	1.0-2.0	0.0	0.0	1.0-2.0	5.0-10.0
	REGIONS 2,3,4	A	H	2.0-3.0	2.0-3.0	2.0-3.0	2.0-3.0	0.0	0.0	2.0-3.0	10.0-15.0
129	BLACKPOLL WARBLER	U	L	2.0-3.0	2.0-3.0	2.0-3.0	2.0-3.0	0.0	0.0	2.0-3.0	10.0-15.0
	REGIONS 2,3,4	A	L	2.0-3.0	2.0-3.0	2.0-3.0	2.0-3.0	0.0	0.0	2.0-3.0	10.0-15.0
130	NORTHERN WATERTHRUSH	U	M	0.0	0.0	0.0	0.0	0.0	0.0	0.0	0.0
	REGIONS 2,3,4	A	M	1.0-2.0	1.0-2.0	1.0-2.0	1.0-2.0	0.0	0.0	1.0	5.0- 9.0
131	WILSON'S WARBLER	U	M	1.0-2.0	1.0-2.0	1.0-2.0	1.0-2.0	0.0	0.0	1.0-2.0	5.0-10.0
	REGIONS 2,3,4	A	M	3.0	3.0	3.0	3.0	0.0	0.0	3.0	15.0
133	PINE GROSBEAK	U	L	2.0-3.0	2.0	2.0	2.0	2.0	2.0	1.0-2.0	13.0-15.0
	REGIONS 2,3,4	A	L	2.0-3.0	2.0	2.0-3.0	2.0	1.0-2.0	2.0	2.0	13.0-16.0
135	REDPOLL (COMMON AND HOARY)	U	H	2.0	3.0	1.0-2.0	3.0	1.0-3.0	2.0	2.0	14.0-17.0
	REGIONS 1,2,3,4	A	H	2.0-3.0	3.0	2.0-3.0	3.0	1.0-3.0	2.0	3.0	16.0-20.0
137	SAVANNAH SPARROW	U	M	1.0-2.0	3.0	1.0-2.0	3.0	0.0	0.0	2.0	10.0-12.0
	REGIONS 1,2,3,4	A	M	3.0	3.0	3.0	3.0	0.0	0.0	3.0	15.0
138	DARK-EYED JUNCO	U	M	2.0	2.0	2.0-3.0	2.0	0.0	0.0	2.0-3.0	10.0-12.0
	REGIONS 2,3,4	A	M	2.0-3.0	2.0	2.0-3.0	2.0	0.0	0.0	2.0-3.0	10.0-13.0

* UPLAND = U
* AQUATIC = A

NO.	SPECIES NAME		CONF. LEVEL H,M,L	SPRING EARLY SUMMER FOOD	SPRING EARLY SUMMER COVER	LATE SUMMER FALL FOOD	LATE SUMMER FALL COVER	WINTER FOOD	WINTER COVER	REPR.	TOTAL
139	TREE SPARROW	U	M	2.0	3.0	2.0-3.0	3.0	0.0	0.0	2.0	12.0-13.0
	REGIONS 2,3,4	A	M	2.0-3.0	3.0	3.0	3.0	0.0	0.0	3.0	14.0-15.0
141	WHITE-CROWNED SPARROW	U	H	2.0	2.0	2.0	2.0	0.0	0.0	0.0	8.0
	REGIONS 1,2,3,4	A	H	2.0	2.0	2.0	2.0	0.0	0.0	2.0	10.0
142	FOX SPARROW	U	H	2.0	3.0	2.0	3.0	0.0	0.0	2.0-3.0	12.0-13.0
	REGIONS 2,3,4	A	H	2.0	3.0	2.0	3.0	0.0	0.0	2.0-3.0	12.0-13.0
146	MASKED SHREW	U	M	1.0-2.0	2.0	1.0-2.0	2.0	1.0-2.0	2.0	1.0-2.0	10.0-14.0
	REGIONS 1,2,3,4	A	M	2.0-3.0	2.0	2.0-3.0	2.0	2.0-3.0	2.0	2.0-3.0	14.0-18.0
147	DUSKY SHREW	U	M	1.0	2.0	1.0	2.0	1.0	2.0	1.0-2.0	10.0-11.0
	REGIONS 2,3,4	A	M	1.0	3.0	1.0	3.0	1.0	3.0	2.0	14.0
148	ARCTIC SHREW	U	L	2.0	1.0	2.0	1.0	2.0	1.0	1.0	10.0
	REGIONS 1,2,3	A	L	2.0	2.0	2.0	2.0	2.0	2.0	2.0	14.0
149	PYGMY SHREW	U	M	1.0	1.0	1.0	1.0	1.0	1.0	1.0	7.0
	REGIONS 2,3,4	A	M	1.0	2.0	1.0	2.0	1.0	2.0	1.0	10.0
151	SNOWSHOE HARE	U	H	2.0-3.0	2.0-3.0	2.0-3.0	2.0-3.0	3.0	2.0-3.0	2.0-3.0	15.0-21.0
	REGIONS 1,2,3,4	A	H	2.0-3.0	2.0-3.0	2.0-3.0	2.0-3.0	3.0	2.0-3.0	2.0-3.0	15.0-21.0
159	NORTHERN RED-BACKED VOLE	U	M	2.0	3.0	2.0	3.0	2.0	3.0	2.0	17.0
	REGIONS 1,2,3,4	A	M	2.0	3.0	2.0	3.0	2.0	3.0	2.0	17.0
160	MEADOW VOLE	U	M	2.0-3.0	2.0-3.0	2.0-3.0	2.0-3.0	2.0-3.0	2.0-3.0	2.0-3.0	14.0-21.0
	REGIONS 2,3,4	A	M	3.0	2.0-3.0	3.0	2.0-3.0	3.0	2.0-3.0	2.0	17.0-20.0
161	TUNDRA VOLE	U	M	3.0	2.0	3.0	2.0	3.0	2.0	3.0	18.0
	REGIONS 1,2,3,4	A	M	3.0	2.0	3.0	2.0	3.0	2.0	3.0	18.0
163	YELLOW-CHEEKED VOLE	U	M	3.0	3.0	3.0	3.0	3.0	3.0	3.0	21.0
	REGIONS 2,3,4	A	M	3.0	3.0	3.0	3.0	3.0	3.0	3.0	21.0
170	PORCUPINE	U	M	1.0	1.0	1.0	1.0	0.0	0.0	0.0-1.0	4.0- 5.0
	REGIONS 1,2,3,4	A	M	1.0	1.0	1.0	1.0	0.0	0.0	0.0-1.0	4.0- 5.0
171	COYOTE	U	L	2.0	3.0	2.0	3.0	2.0-3.0	3.0	2.0-3.0	17.0-19.0
	REGIONS 2,3,4	A	L	2.0	3.0	2.0	3.0	2.0-3.0	3.0	2.0-3.0	17.0-19.0

* UPLAND = U
* AQUATIC = A

NO.	SPECIES NAME		CONF. LEVEL H,M,L	SPRING EARLY SUMMER FOOD	SPRING EARLY SUMMER COVER	LATE SUMMER FALL FOOD	LATE SUMMER FALL COVER	WINTER FOOD	WINTER COVER	REPR.	TOTAL
172	WOLF	U	H	2.0-3.0	2.0	2.0-3.0	2.0	2.0-3.0	2.0-3.0	2.0	14.0-18.0
	REGIONS 1,2,3,4	A	H	2.0-3.0	2.0-3.0	2.0-3.0	2.0-3.0	2.0-3.0	2.0-3.0	2.0-3.0	14.0-21.0
174	RED FOX	U	L	2.0-3.0	3.0	2.0-3.0	3.0	2.0-3.0	3.0	2.0-3.0	17.0-21.0
	REGIONS 1,2,3,4	A	L	2.0-3.0	3.0	2.0-3.0	3.0	2.0-3.0	3.0	2.0-3.0	17.0-21.0
175	BLACK BEAR	U	H	1.0-2.0	2.0	2.0-3.0	2.0	0.0	1.0	1.0	9.0-11.0
	REGIONS 2,3,4	A	H	1.0-2.0	2.0	3.0	2.0	0.0	1.0	1.0	10.0-11.0
176	GRIZZLY BEAR	U	H	2.0-3.0	3.0	2.0-3.0	2.0-3.0	0.0	2.0	1.0-2.0	12.0-16.0
	REGIONS 1,2,3,4	A	H	2.0-3.0	3.0	2.0-3.0	2.0-3.0	0.0	2.0	1.0-2.0	12.0-16.0
177	MARTEN	U	H	2.0-3.0	1.0-2.0	2.0-3.0	1.0-2.0	1.0-3.0	1.0	1.0	9.0-15.0
	REGIONS 2,3,4	A	H	2.0-3.0	1.0-2.0	2.0-3.0	1.0-2.0	1.0-3.0	1.0	1.0	9.0-15.0
178	ERMINE	U	M	3.0	2.0	3.0	2.0	3.0	2.0	2.0	17.0
	REGIONS 1,2,3,4	A	M	3.0	2.0	3.0	2.0	3.0	2.0	2.0	17.0
179	LEAST WEASEL	U	L	3.0	2.0	3.0	2.0	3.0	2.0	2.0	17.0
	REGIONS 1,2,3,4	A	L	3.0	2.0	3.0	2.0	3.0	2.0	2.0	17.0
180	MINK	U	M	0.5	0.0	0.5	0.0	1.0	0.0	0.0	2.0
	REGIONS 2,3,4	A	M	2.0	2.0	2.0	2.0	2.0	1.0	1.0-2.0	12.0-13.0
181	WOLVERINE	U	M	1.5	1.5	1.5	1.5	1.5	1.0	1.0	9.5
	REGIONS 1,2,3,4	A	M	1.5	1.5	1.5	1.5	1.5	1.0	1.0	9.5
183	LYNX	U	H	3.0	3.0	3.0	3.0	3.0	3.0	3.0	21.0
	REGIONS 1,2,3,4	A	H	3.0	3.0	3.0	3.0	3.0	3.0	3.0	21.0
184	MOOSE	U	L	1.0	0.0	1.0	0.0	0.0	0.0	0.0	2.0
	REGIONS 1,2,3,4	A	L	1.0	0.0	1.0	0.0	0.0	0.0	0.0	2.0

TOTAL NUMBER OF SPECIES = 53

GRAND TOTAL UPLAND = 541.5- 652.5
GRAND TOTAL AQUATIC = 621.5- 723.5

* UPLAND = U
* AQUATIC = A

NO.	SPECIES NAME		CONF. LEVEL H,M,L	SPRING EARLY SUMMER FOOD	SPRING EARLY SUMMER COVER	LATE SUMMER FALL FOOD	LATE SUMMER FALL COVER	WINTER FOOD	WINTER COVER	REPR.	TOTAL
31	RED-BREASTED MERGANSER	U									
	REGIONS 1,2,3,4	A	M	0.0	0.0	0.0	0.0	0.0	0.0	1.0-2.0	1.0- 2.0
32	GOSHAWK	U									
	REGIONS 2,3,4	A	M	3.0	1.0	3.0	1.0	3.0	1.0	0.0	12.0
33	SHARP-SHINNED HAWK	U									
	REGIONS 2,3,4	A	L	2.0	1.0	2.0	1.0	0.0	0.0	0.0	6.0
34	RED-TAILED HAWK	U									
	REGIONS 2,3,4	A	M	3.0	1.0	3.0	1.0	0.0	0.0	0.0	8.0
35	SWAINSON'S HAWK	U									
	REGIONS 2,3,4	A	L	2.0	2.0	2.0	2.0	0.0	0.0	2.0	10.0
36	ROUGH-LEGGED HAWK	U									
	REGIONS 1,2,3,4	A	L	1.0	0.0	1.0	0.0	0.0	0.0	0.0	2.0
37	GOLDEN EAGLE	U									
	REGIONS 1,2,3,4	A	M	2.0-3.0	0.0	2.0-3.0	0.0	0.0	0.0	0.0	4.0- 6.0
41	GYRFALCON	U									
	REGIONS 1,2	A	H	3.0	0.0	3.0	0.0	3.0	0.0	0.0	9.0
42	PEREGRINE FALCON	U									
	REGIONS 1,2,3,4	A	M	1.0	0.0	1.0	0.0	0.0	0.0	0.0	2.0
43	MERLIN	U									
	REGIONS 2,3,4	A	L	3.0	3.0	3.0	3.0	0.0	0.0	0.0	12.0
44	AMERICAN KESTREL	U									
	REGIONS 2,3,4	A	L	3.0	1.0	3.0	1.0	0.0	0.0	0.0	8.0
45	SPRUCE GROUSE	U									
	REGIONS 2,3,4	A	M	0.0	0.0	2.0-3.0	2.0-3.0	0.0	0.0	0.0	4.0- 6.0
47	WILLOW PTARMIGAN	U									
	REGIONS 1,2,3,4	A	H	1.0-2.0	1.0-2.0	2.0-3.0	3.0	2.0	1.0	1.0	11.0-14.0
71	COMMON SNIPE	U									
	REGIONS 1,2,3,4	A	M	3.0	3.0	3.0	3.0	0.0	0.0	3.0	15.0

* UPLAND = U
* AQUATIC = A

NO.	SPECIES NAME		CONF. LEVEL H,M,L	SPRING EARLY SUMMER FOOD	SPRING EARLY SUMMER COVER	LATE SUMMER FALL FOOD	LATE SUMMER FALL COVER	WINTER FOOD	WINTER COVER	REPR.	TOTAL
83	GREAT HORNED OWL	U									
	REGIONS 2,3,4	A	M	2.0-3.0	1.0	2.0-3.0	1.0	2.0-3.0	1.0	1.0	10.0-13.0
84	SNOWY OWL	U									
	REGIONS 1,2,3,4	A	M	2.0-3.0	1.0-2.0	2.0-3.0	1.0-2.0	2.0-3.0	1.0-3.0	1.0-2.0	10.0-18.0
87	SHORT-EARED OWL	U									
	REGIONS 1,2,3,4	A	L	2.0-3.0	1.0-2.0	2.0-3.0	1.0-2.0	3.0	1.0-2.0	1.0	11.0-16.0
89	BELTED KINGFISHER	U									
	REGIONS 2,3,4	A	L	2.0-3.0	2.0-3.0	2.0-3.0	2.0-3.0	0.0	0.0	0.0	8.0-12.0
102	TREE SWALLOW	U									
	REGIONS 2,3,4	A	L	2.0	2.0	2.0	2.0	0.0	0.0	0.0	8.0
103	BANK SWALLOW	U									
	REGIONS 1,2,3,4	A	L	1.0	3.0	1.0	3.0	0.0	0.0	0.0	8.0
106	GRAY JAY	U									
	REGIONS 2,3,4	A	L	2.5	1.0	2.5	1.0	2.5	1.0	0.0	10.5
107	COMMON RAVEN	U									
	REGIONS 1,2,3,4	A	M	2.0	1.0-3.0	2.0	1.0-3.0	2.0	1.0-3.0	0.0	9.0-15.0
109	GRAY-HEADED CHICKADEE	U									
	REGIONS 1,2,3,4	A	L	3.0	1.0	3.0	1.0	3.0	1.0-2.0	1.0	13.0-14.0
110	BOREAL CHICKADEE	U									
	REGIONS 2,3,4	A	L	3.0	1.0	3.0	1.0	2.0	1.0	1.0	12.0
113	AMERICAN ROBIN	U									
	REGIONS 2,3,4	A	H	2.0-3.0	2.0-3.0	2.0-3.0	2.0-3.0	0.0	0.0	2.0-3.0	10.0-15.0
114	VARIED THRUSH	U									
	REGIONS 2,3,4	A	H	3.0	2.0-3.0	2.5	2.0-3.0	0.0	0.0	2.0-3.0	11.5-14.5
116	SWAINSON'S THRUSH	U									
	REGIONS 2,3,4	A	H	3.0	2.0-2.5	2.5	2.0-2.5	0.0	0.0	2.0	11.5-12.5
117	GRAY-CHEEKED THRUSH	U									
	REGIONS 1,2,3,4	A	L	3.0	2.0-3.0	2.0-2.5	2.0-3.0	0.0	0.0	3.0	12.0-14.5

* UPLAND = U
* AQUATIC = A

NO.	SPECIES NAME		CONF. LEVEL H,M,L	SPRING EARLY SUMMER FOOD	SPRING EARLY SUMMER COVER	LATE SUMMER FALL FOOD	LATE SUMMER FALL COVER	WINTER FOOD	WINTER COVER	REPR.	TOTAL
123	BOHEMIAN WAXWING	U									
	REGIONS 2,3,4	A	L	3.0	2.0	2.0	2.0	0.0	0.0	1.0	10.0
124	NORTHERN SHRIKE	U									
	REGIONS 1,2,3,4	A	L	3.0	3.0	3.0	3.0	3.0	3.0	3.0	21.0
125	ORANGE-CROWNED WARBLER	U									
	REGIONS 2,3,4	A	M	3.0	2.0-3.0	3.0	2.0-3.0	0.0	0.0	3.0	13.0-15.0
126	YELLOW WARBLER	U									
	REGIONS 2,3,4	A	H	2.0-3.0	2.0-3.0	2.0-3.0	2.0-3.0	0.0	0.0	2.0-3.0	10.0-15.0
129	BLACKPOLL WARBLER	U									
	REGIONS 2,3,4	A	L	2.0-3.0	2.0-3.0	2.0-3.0	2.0-3.0	0.0	0.0	2.0-3.0	10.0-15.0
130	NORTHERN WATERTHRUSH	U									
	REGIONS 2,3,4	A	H	3.0	3.0	3.0	3.0	0.0	0.0	3.0	15.0
131	WILSON'S WARBLER	U									
	REGIONS 2,3,4	A	M	3.0	3.0	3.0	3.0	0.0	0.0	3.0	15.0
132	RUSTY BLACKBIRD	U									
	REGIONS 1,2,3,4	A	H	3.0	3.0	2.0-3.0	3.0	0.0	0.0	3.0	14.0-15.0
133	PINE GROSBEAK	U									
	REGIONS 2,3,4	A	L	2.0-3.0	2.0	2.0-3.0	2.0	2.0	2.0	1.0-2.0	13.0-16.0
135	REDPOLL (COMMON AND HOARY)	U									
	REGIONS 1,2,3,4	A	H	2.0-3.0	3.0	2.0-3.0	3.0	2.0-3.0	2.0	3.0	17.0-20.0
137	SAVANNAH SPARROW	U									
	REGIONS 1,2,3,4	A	M	3.0	2.0-3.0	3.0	2.0-3.0	0.0	0.0	2.0-3.0	12.0-15.0
138	DARK-EYED JUNCO	U									
	REGIONS 2,3,4	A	M	2.0-3.0	2.0	2.0-3.0	2.0	0.0	0.0	2.0-3.0	10.0-13.0
139	TREE SPARROW	U									
	REGIONS 2,3,4	A	M	3.0	3.0	3.0	3.0	0.0	0.0	3.0	15.0
141	WHITE-CROWNED SPARROW	U									
	REGIONS 1,2,3,4	A	H	3.0	2.0	3.0	2.0	0.0	0.0	2.5	12.5

* UPLAND = U
* AQUATIC = A

NO.	SPECIES NAME		CONF. LEVEL	SPRING EARLY SUMMER FOOD	SPRING EARLY SUMMER COVER	LATE SUMMER FALL FOOD	LATE SUMMER FALL COVER	WINTER FOOD	WINTER COVER	REPR.	TOTAL
142	FOX SPARROW	U									
	REGIONS 2,3,4	A	H	3.0	3.0	3.0	3.0	0.0	0.0	3.0	15.0
146	MASKED SHREW	U									
	REGIONS 1,2,3,4	A	M	1.0	2.0	1.0	2.0	1.0	2.0	1.0	10.0
147	DUSKY SHREW	U									
	REGIONS 2,3,4	A	M	1.0	2.0	1.0	2.0	1.0	2.0	1.0	10.0
148	ARCTIC SHREW	U									
	REGIONS 1,2,3	A	L	1.0	1.0	1.0	1.0	1.0	1.0	1.0	7.0
149	PYGMY SHREW	U									
	REGIONS 2,3,4	A	M	2.0	1.0	2.0	1.0	2.0	1.0	1.0	10.0
151	SNOWSHOE HARE	U									
	REGIONS 1,2,3,4	A	H	3.0	2.0-3.0	3.0	2.0-3.0	3.0	2.0	2.0-3.0	17.0-20.0
158	BEAVER	U									
	REGIONS 2,3,4	A	H	2.0-3.0	2.0	2.0-3.0	2.0	2.0-3.0	1.0	2.0	13.0-16.0
159	NORTHERN RED-BACKED VOLE	U									
	REGIONS 1,2,3,4	A	M	1.0	3.0	1.0	3.0	1.0	3.0	2.0	14.0
160	MEADOW VOLE	U									
	REGIONS 2,3,4	A	M	2.0	1.0	2.0	1.0	2.0	1.0	1.0	10.0
163	YELLOW-CHEEKED VOLE	U									
	REGIONS 2,3,4	A	M	3.0	2.0	3.0	2.0	3.0	2.0	2.5	17.5
164	SINGING VOLE	U									
	REGIONS 1,2	A	M	3.0	3.0	3.0	3.0	3.0	3.0	3.0	21.0
165	MUSKRAT	U									
	REGIONS 2,3,4	A	H	2.0-3.0	2.0	2.0-3.0	2.0	2.0-3.0	1.0	2.0	13.0-16.0
167	NORTHERN BOG LEMMING	U									
	REGIONS 2,3,4	A	M	1.0	1.0	1.0	1.0	1.0	1.0	1.0	7.0
170	PORCUPINE	U									
	REGIONS 1,2,3,4	A	M	1.5	1.5	1.5	1.5	0.0	0.0	0.0-1.0	6.0- 7.0

* UPLAND = U
* AQUATIC = A

NO.	SPECIES NAME		CONF. LEVEL H,M,L	SPRING EARLY SUMMER FOOD	SPRING EARLY SUMMER COVER	LATE SUMMER FALL FOOD	LATE SUMMER FALL COVER	WINTER FOOD	WINTER COVER	REPR.	TOTAL
171	COYOTE	U									
	REGIONS 2,3,4	A	L	3.0	3.0	3.0	3.0	3.0	3.0	2.0-3.0	20.0-21.0
172	WOLF	U									
	REGIONS 1,2,3,4	A	H	3.0	2.0-3.0	3.0	2.0-3.0	3.0	3.0	2.0-3.0	18.0-21.0
173	ARCTIC FOX	U									
	REGIONS 1,2	A	M	3.0	2.0-3.0	3.0	2.0-3.0	3.0	3.0	2.0	18.0-20.0
174	RED FOX	U									
	REGIONS 1,2,3,4	A	L	3.0	3.0	3.0	3.0	3.0	3.0	2.0-3.0	20.0-21.0
175	BLACK BEAR	U									
	REGIONS 2,3,4	A	H	3.0	1.0-2.0	2.0-3.0	1.0-2.0	0.0	1.0	2.0	10.0-13.0
176	GRIZZLY BEAR	U									
	REGIONS 1,2,3,4	A	H	3.0	3.0	2.0-3.0	2.0-3.0	0.0	1.0	2.0-3.0	13.0-16.0
178	ERMINE	U									
	REGIONS 1,2,3,4	A	M	1.0-2.0	2.0	1.0-2.0	2.0	1.0-2.0	2.0	1.5	10.5-13.5
179	LEAST WEASEL	U									
	REGIONS 1,2,3,4	A	L	1.0-2.0	2.0	1.0-2.0	2.0	1.0-2.0	2.0	1.5	10.5-13.5
180	MINK	U									
	REGIONS 2,3,4	A	M	2.0-3.0	2.0-3.0	2.0-3.0	2.0-3.0	2.0-3.0	2.0-3.0	2.0-3.0	14.0-21.0
181	WOLVERINE	U									
	REGIONS 1,2,3,4	A	M	3.0	3.0	3.0	3.0	3.0	2.0	2.0-3.0	19.0-20.0
182	RIVER OTTER	U									
	REGIONS 2,3,4	A	H	2.0-3.0	2.0-3.0	2.0-3.0	2.0-3.0	1.0-3.0	1.0-3.0	1.0-3.0	11.0-21.0
183	LYNX	U									
	REGIONS 1,2,3,4	A	H	3.0	3.0	3.0	3.0	3.0	3.0	3.0	21.0
184	MOOSE	U									
	REGIONS 1,2,3,4	A	H	3.0	3.0	3.0	3.0	3.0	2.0	3.0	20.0

TOTAL NUMBER OF SPECIES = 69

GRAND TOTAL AQUATIC = 811.5- 930.0

* UPLAND = U
* AQUATIC = A

NO.	SPECIES NAME		CONF. LEVEL H,M,L	SPRING EARLY SUMMER FOOD	SPRING EARLY SUMMER COVER	LATE SUMMER FALL FOOD	LATE SUMMER FALL COVER	WINTER FOOD	WINTER COVER	REPR.	TOTAL
29	WHITE-WINGED SCOTER	U	H	0.0	1.0	0.0	0.0	0.0	0.0	1.5-2.5	2.5- 3.5
	REGIONS 2,3,4	A	H	0.0	1.0	0.0	0.0	0.0	0.0	2.0-3.0	3.0- 4.0
30	SURF SCOTER	U	H	0.0	1.0	0.0	0.0	0.0	0.0	1.5-2.5	2.5- 3.5
	REGIONS 2,3,4	A	H	0.0	1.0	0.0	0.0	0.0	0.0	2.0-3.0	3.0- 4.0
32	GOSHAWK	U	M	3.0	0.0	3.0	0.0	3.0	0.0	0.0	9.0
	REGIONS 2,3,4	A	M	3.0	0.0	3.0	0.0	3.0	0.0	0.0	9.0
33	SHARP-SHINNED HAWK	U	L	1.0	1.0	1.0	1.0	0.0	0.0	0.0	4.0
	REGIONS 2,3,4	A	L	1.0	1.0	1.0	1.0	0.0	0.0	0.0	4.0
36	ROUGH-LEGGED HAWK	U	L	2.0	0.0	2.0	0.0	0.0	0.0	0.0	4.0
	REGIONS 1,2,3,4	A	L	2.0	0.0	2.0	0.0	0.0	0.0	0.0	4.0
37	GOLDEN EAGLE	U	M	2.0-3.0	0.0	2.0-3.0	0.0	0.0	0.0	0.0	4.0- 6.0
	REGIONS 1,2,3,4	A	M	2.0-3.0	0.0	2.0-3.0	0.0	0.0	0.0	0.0	4.0- 6.0
41	GYRFALCON	U	H	3.0	0.0	3.0	0.0	3.0	0.0	0.0	9.0
	REGIONS 1,2	A	H	3.0	0.0	3.0	0.0	3.0	0.0	0.0	9.0
42	PEREGRINE FALCON	U	M	1.0	0.0	1.0	0.0	0.0	0.0	0.0	2.0
	REGIONS 1,2,3,4	A	M	1.0	0.0	1.0	0.0	0.0	0.0	0.0	2.0
43	MERLIN	U	L	3.0	3.0	3.0	3.0	0.0	0.0	0.0	12.0
	REGIONS 2,3,4	A	L	3.0	3.0	3.0	3.0	0.0	0.0	0.0	12.0
45	SPRUCE GROUSE	U	M	0.0	0.0	2.0-3.0	2.0-3.0	0.0	0.0	0.0	4.0- 6.0
	REGIONS 2,3,4	A	M	0.0	0.0	2.0-3.0	2.0-3.0	0.0	0.0	0.0	4.0- 6.0
47	WILLOW PTARMIGAN	U	H	2.0-3.0	2.0-3.0	2.0-3.0	3.0	3.0	3.0	2.0	17.0-20.0
	REGIONS 1,2,3,4	A	H	2.0-3.0	2.0-3.0	2.0-3.0	3.0	3.0	3.0	2.0	17.0-20.0
48	ROCK PTARMIGAN	U	M	0.0	0.0	0.0	0.0	2.0-3.0	2.0-3.0	0.0	4.0- 6.0
	REGIONS 1,2,3,4	A	M	0.0	0.0	0.0	0.0	2.0-3.0	2.0-3.0	0.0	4.0- 6.0
71	COMMON SNIPE	U	M	1.0	3.0	1.0	3.0	0.0	0.0	2.0	10.0
	REGIONS 1,2,3,4	A	M	1.0-2.0	3.0	1.0-2.0	3.0	0.0	0.0	3.0	11.0-13.0
83	GREAT HORNED OWL	U	M	2.0	0.5	2.0	0.5	2.0	0.0	0.5	7.5
	REGIONS 2,3,4	A	M	2.0	0.5	2.0	0.5	2.0	0.0	0.5	7.5

* UPLAND = U
* AQUATIC = A

NO.	SPECIES NAME		CONF. LEVEL H,M,L	SPRING EARLY SUMMER FOOD	SPRING EARLY SUMMER COVER	LATE SUMMER FALL FOOD	LATE SUMMER FALL COVER	WINTER FOOD	WINTER COVER	REPR.	TOTAL
84	SNOWY OWL	U	M	2.0-3.0	1.0-2.0	2.0-3.0	1.0-2.0	2.0	1.0	1.0-2.0	10.0-15.0
	REGIONS 1,2,3,4	A	M	2.0-3.0	1.0-2.0	2.0-3.0	1.0-2.0	2.0	1.0	1.0-2.0	10.0-15.0
87	SHORT-EARED OWL	U	L	2.0-3.0	2.0-3.0	2.0-3.0	2.0-3.0	2.0-3.0	1.0	1.0-2.0	12.0-18.0
	REGIONS 1,2,3,4	A	L	2.0-3.0	2.0-3.0	2.0-3.0	2.0-3.0	2.0-3.0	1.0	1.0-2.0	12.0-18.0
102	TREE SWALLOW	U	L	1.0	0.0	1.0	0.0	0.0	0.0	0.0	2.0
	REGIONS 2,3,4	A	L	2.0	1.0	2.0	1.0	0.0	0.0	0.0	6.0
107	COMMON RAVEN	U	M	1.0	1.0	1.0	1.0	1.0	1.0	0.0	6.0
	REGIONS 1,2,3,4	A	M	1.0	1.0	1.0	1.0	1.0	1.0	0.0	6.0
113	AMERICAN ROBIN	U	H	1.0	1.0-2.0	1.0-2.0	1.0-2.0	0.0	0.0	1.0	5.0- 8.0
	REGIONS 2,3,4	A	H	2.0	1.0-2.0	2.0	1.0-2.0	0.0	0.0	1.0	7.0- 9.0
117	GRAY-CHEEKED THRUSH	U	M	1.0	1.0-2.0	1.0-2.0	1.0-2.0	0.0	0.0	1.0	5.0- 8.0
	REGIONS 1,2,3,4	A	M	3.0	1.0-2.0	1.0-2.0	1.0-2.0	0.0	0.0	1.0	7.0-10.0
121	YELLOW WAGTAIL	U	H	1.0-2.0	2.0	1.0	2.0	0.0	0.0	1.0	7.0- 8.0
	REGIONS 1,2	A	H	3.0	2.0	2.0	2.0	0.0	0.0	2.0	11.0
124	NORTHERN SHRIKE	U	L	2.0	2.0	2.0	2.0	2.0	2.0	2.0	14.0
	REGIONS 1,2,3,4	A	L	2.0	2.0	2.0	2.0	2.0	2.0	2.0	14.0
125	ORANGE-CROWNED WARBLER	U	M	2.0-3.0	1.0-2.0	2.0-3.0	1.0-2.0	0.0	0.0	2.0	8.0-12.0
	REGIONS 2,3,4	A	M	2.0-3.0	1.0-2.0	2.0-3.0	1.0-2.0	0.0	0.0	2.0	8.0-12.0
126	YELLOW WARBLER	U	H	0.0-1.0	0.0-1.0	0.0-1.0	0.0-1.0	0.0	0.0	0.0-1.0	0.0- 5.0
	REGIONS 2,3,4	A	H	0.5-1.5	0.5-1.5	0.5-1.5	0.5-1.5	0.0	0.0	0.5-1.5	2.5- 7.5
130	NORTHERN WATERTHRUSH	U	M	0.0	0.0	0.0	0.0	0.0	0.0	0.0	0.0
	REGIONS 2,3,4	A	M	1.0-2.0	1.0-2.0	1.0-2.0	1.0-2.0	0.0	0.0	1.0	5.0- 9.0
131	WILSON'S WARBLER	U	M	1.0	1.0	1.0	1.0	0.0	0.0	1.0	5.0
	REGIONS 2,3,4	A	M	3.0	3.0	3.0	3.0	0.0	0.0	3.0	15.0
134	GRAY-CROWNED ROSY FINCH	U	M	2.0-3.0	2.0-3.0	2.0-3.0	2.0-3.0	0.0	0.0	2.0-3.0	10.0-15.0
	REGIONS 1,2,3,4	A	M	3.0	2.0-3.0	3.0	2.0-3.0	0.0	0.0	2.0-3.0	12.0-15.0
135	REDPOLL (COMMON AND HOARY)	U	H	2.0	1.0-2.0	2.0	1.0-2.0	0.0	0.0	1.0	7.0- 9.0
	REGIONS 1,2,3,4	A	H	2.0	2.0	2.0	2.0	1.0	1.0	1.0-2.0	11.0-12.0

* UPLAND = U
* AQUATIC = A

NO.	SPECIES NAME		CONF. LEVEL H,M,L	SPRING EARLY SUMMER FOOD	SPRING EARLY SUMMER COVER	LATE SUMMER FALL FOOD	LATE SUMMER FALL COVER	WINTER FOOD	WINTER COVER	REPR.	TOTAL
137	SAVANNAH SPARROW	U	M	2.0	2.0-3.0	2.0	2.0-3.0	0.0	0.0	2.0	10.0-12.0
	REGIONS 1,2,3,4	A	M	3.0	2.0-3.0	3.0	2.0-3.0	0.0	0.0	3.0	13.0-15.0
138	DARK-EYED JUNCO	U	M	1.0-2.0	1.0-2.0	2.0-3.0	1.0-2.0	0.0	0.0	1.0-2.0	6.0-11.0
	REGIONS 2,3,4	A	M	1.0-2.0	1.0-2.0	2.0-3.0	1.0-2.0	0.0	0.0	1.0-2.0	6.0-11.0
139	TREE SPARROW	U	M	2.0	2.0-3.0	2.0	2.0-3.0	0.0	0.0	2.0	10.0-12.0
	REGIONS 2,3,4	A	M	2.0-3.0	2.0-3.0	2.0-3.0	2.0-3.0	0.0	0.0	2.0-3.0	10.0-15.0
141	WHITE-CROWNED SPARROW	U	H	2.0-3.0	3.0	2.0-3.0	3.0	0.0	0.0	2.0-3.0	12.0-15.0
	REGIONS 1,2,3,4	A	H	3.0	3.0	3.0	3.0	0.0	0.0	3.0	15.0
142	FOX SPARROW	U	H	2.0	2.0	2.0	2.0	0.0	0.0	1.0-2.0	9.0-10.0
	REGIONS 2,3,4	A	H	2.0	2.0	2.0	2.0	0.0	0.0	1.0-2.0	9.0-10.0
146	MASKED SHREW	U	M	2.0	2.0	2.0	2.0	2.0	2.0	2.0	14.0
	REGIONS 1,2,3,4	A	M	2.0	3.0	2.0	3.0	2.0	3.0	2.0	17.0
147	DUSKY SHREW	U	M	1.5	2.0	1.5	2.0	1.5	2.0	1.5	12.0
	REGIONS 2,3,4	A	M	2.0	3.0	2.0	3.0	2.0	3.0	3.0	18.0
148	ARCTIC SHREW	U	L	1.5	2.0	1.5	2.0	1.5	2.0	1.5	12.0
	REGIONS 1,2,3	A	L	2.0	2.0	2.0	2.0	2.0	2.0	2.0	14.0
149	PYGMY SHREW	U	M	1.0	1.0	1.0	1.0	1.0	1.0	1.0	7.0
	REGIONS 2,3,4	A	M	1.0	2.0	1.0	2.0	1.0	2.0	1.0	10.0
151	SNOWSHOE HARE	U	H	2.0	1.0-2.0	2.0	1.0-2.0	1.0-2.0	1.0	2.0	10.0-13.0
	REGIONS 1,2,3,4	A	H	2.0	1.0-2.0	2.0	1.0-2.0	1.0-2.0	1.0	2.0	10.0-13.0
159	NORTHERN RED-BACKED VOLE	U	M	2.0	3.0	2.0	3.0	2.0	3.0	3.0	18.0
	REGIONS 1,2,3,4	A	M	2.0	3.0	2.0	3.0	2.0	3.0	3.0	18.0
160	MEADOW VOLE	U	M	1.0	1.0	1.0	1.0	1.0	1.0	1.0	7.0
	REGIONS 2,3,4	A	M	2.0	1.0	2.0	1.0	2.0	1.0	1.0	10.0
163	YELLOW-CHEEKED VOLE	U	M	2.0	2.0	2.0	2.0	3.0	2.0	3.0	16.0
	REGIONS 2,3,4	A	M	2.0	2.0	2.0	2.0	3.0	2.0	3.0	16.0
164	SINGING VOLE	U	M	1.0	2.0	1.0	2.0	1.0	2.0	2.0	11.0
	REGIONS 1,2	A	M	1.0	2.0	1.0	2.0	1.0	2.0	2.0	11.0

* UPLAND = U
* AQUATIC = A

NO.	SPECIES NAME		CONF. LEVEL H,M,L	SPRING EARLY SUMMER FOOD	SPRING EARLY SUMMER COVER	LATE SUMMER FALL FOOD	LATE SUMMER FALL COVER	WINTER FOOD	WINTER COVER	REPR.	TOTAL
170	PORCUPINE	U	M	0.5	0.5	0.5	0.5	0.0	0.0	0.0-0.5	2.0- 2.5
	REGIONS 1,2,3,4	A	M	0.5	0.5	0.5	0.5	0.0	0.0	0.0-0.5	2.0- 2.5
171	COYOTE	U	L	2.0-3.0	2.0-3.0	2.0-3.0	2.0-3.0	2.0	1.0-2.0	2.0-3.0	13.0-19.0
	REGIONS 2,3,4	A	L	2.0-3.0	2.0-3.0	2.0-3.0	2.0-3.0	2.0	1.0-2.0	2.0-3.0	13.0-19.0
172	WOLF	U	H	2.0-3.0	1.0	2.0-3.0	1.0	2.0	1.0	1.0-2.0	10.0-13.0
	REGIONS 1,2,3,4	A	H	2.0-3.0	1.0-2.0	2.0-3.0	1.0-2.0	2.0-3.0	1.0-2.0	2.0-3.0	11.0-18.0
173	ARCTIC FOX	U	M	2.0-3.0	2.0	2.0-3.0	2.0	2.0	2.0	3.0	15.0-17.0
	REGIONS 1,2	A	M	2.0-3.0	2.0	2.0-3.0	2.0	2.0	2.0	3.0	15.0-17.0
174	RED FOX	U	L	2.0-3.0	2.0-3.0	2.0-3.0	2.0-3.0	2.0	1.0-2.0	2.0-3.0	13.0-19.0
	REGIONS 1,2,3,4	A	L	2.0-3.0	2.0-3.0	2.0-3.0	2.0-3.0	2.0	1.0-2.0	2.0-3.0	13.0-19.0
175	BLACK BEAR	U	H	1.0-2.0	1.0	2.0-3.0	1.0	0.0	1.0	1.0	7.0- 9.0
	REGIONS 2,3,4	A	H	1.0-2.0	1.0	2.0-3.0	1.0	0.0	1.0	1.0	7.0- 9.0
176	GRIZZLY BEAR	U	H	1.0-2.0	1.0	1.0-2.0	1.0	0.0	2.0-3.0	2.0-3.0	8.0-12.0
	REGIONS 1,2,3,4	A	H	2.0	1.0	2.0	1.0	0.0	2.0-3.0	2.0-3.0	10.0-12.0
178	ERMINE	U	M	2.0	2.0	2.0	2.0	2.0	2.0	2.0	14.0
	REGIONS 1,2,3,4	A	M	2.0	2.0	2.0	2.0	2.0	2.0	2.0	14.0
179	LEAST WEASEL	U	L	2.0	2.0	2.0	2.0	2.0	2.0	2.0	14.0
	REGIONS 1,2,3,4	A	L	2.0	2.0	2.0	2.0	2.0	2.0	2.0	14.0
181	WOLVERINE	U	M	1.5	1.5	1.5	1.5	1.5	1.0	1.0	9.5
	REGIONS 1,2,3,4	A	M	1.5	1.5	1.5	1.5	1.5	1.0	1.0	9.5
183	LYNX	U	H	1.5	1.5	1.5	1.5	1.5	1.5	1.0	10.0
	REGIONS 1,2,3,4	A	H	1.5	1.5	1.5	1.5	1.5	1.5	1.0	10.0
184	MOOSE	U	H	2.0	1.0	2.0	1.0	1.0	0.0	2.0	9.0
	REGIONS 1,2,3,4	A	H	2.0	1.0	2.0	1.0	1.0	0.0	2.0	9.0
185	CARIBOU	U	H	2.0	2.0	2.0	2.0	1.0	1.0	0.0	10.0
	REGIONS 1,2,3,4	A	H	2.0	2.0	2.0	2.0	1.0	1.0	0.0	10.0

TOTAL NUMBER OF SPECIES = 55

GRAND TOTAL UPLAND = 471.0- 555.5
GRAND TOTAL AQUATIC = 534.5- 622.0

* UPLAND = U
* AQUATIC = A

NO.	SPECIES NAME		CONF. LEVEL H,M,L	SPRING EARLY SUMMER FOOD	SPRING EARLY SUMMER COVER	LATE SUMMER FALL FOOD	LATE SUMMER FALL COVER	WINTER FOOD	WINTER COVER	REPR.	TOTAL
10	WHITE-FRONTED GOOSE	U									
	REGIONS 1,2,3,4	A	M	2.0	1.0-2.0	2.0	1.0-2.0	0.0	0.0	2.0-3.0	8.0-11.0
12	MALLARD	U									
	REGIONS 2,3,4	A	M	1.0	2.0	0.0	0.0	0.0	0.0	2.0	5.0
29	WHITE-WINGED SCOTER	U									
	REGIONS 2,3,4	A	M	0.0	1.0	0.0	0.0	0.0	0.0	1.5-2.5	2.5- 3.5
30	SURF SCOTER	U									
	REGIONS 2,3,4	A	M	0.0	1.0	0.0	0.0	0.0	0.0	1.5-2.5	2.5- 3.5
31	RED-BREASTED MERGANSER	U									
	REGIONS 1,2,3,4	A	M	0.0	0.0	0.0	0.0	0.0	0.0	1.0-2.0	1.0- 2.0
32	GOSHAWK	U									
	REGIONS 2,3,4	A	M	3.0	0.0	3.0	0.0	3.0	0.0	0.0	9.0
33	SHARP-SHINNED HAWK	U									
	REGIONS 2,3,4	A	L	2.0	1.0	2.0	1.0	0.0	0.0	0.0	6.0
36	ROUGH-LEGGED HAWK	U									
	REGIONS 1,2,3,4	A	L	2.0	0.0	2.0	0.0	0.0	0.0	0.0	4.0
37	GOLDEN EAGLE	U									
	REGIONS 1,2,3,4	A	M	2.0-3.0	0.0	2.0-3.0	0.0	0.0	0.0	0.0	4.0- 6.0
39	MARSH HAWK	U									
	REGIONS 2,3,4	A	L	2.0	2.0	2.0	2.0	0.0	0.0	0.0	8.0
41	GYRFALCON	U									
	REGIONS 1,2	A	H	3.0	0.0	3.0	0.0	3.0	0.0	0.0	9.0
42	PEREGRINE FALCON	U									
	REGIONS 1,2,3,4	A	M	1.0	0.0	1.0	0.0	0.0	0.0	0.0	2.0
43	MERLIN	U									
	REGIONS 2,3,4	A	L	3.0	3.0	3.0	3.0	0.0	0.0	0.0	12.0
45	SPRUCE GROUSE	U									
	REGIONS 2,3,4	A	M	0.0	0.0	2.0-3.0	2.0-3.0	0.0	0.0	0.0	4.0- 6.0

* UPLAND = U
* AQUATIC = A

NO.	SPECIES NAME		CONF. LEVEL H,M,L	SPRING EARLY SUMMER FOOD	SPRING EARLY SUMMER COVER	LATE SUMMER FALL FOOD	LATE SUMMER FALL COVER	WINTER FOOD	WINTER COVER	REPR.	TOTAL
47	WILLOW PTARMIGAN	U									
	REGIONS 1,2,3,4	A	H	2.0-3.0	2.0-3.0	2.0-3.0	3.0	3.0	3.0	2.0	17.0-20.0
48	ROCK PTARMIGAN	U									
	REGIONS 1,2,3,4	A	M	0.0	0.0	0.0	0.0	3.0	3.0	0.0	6.0
66	LESSER YELLOWLEGS	U									
	REGIONS 2,3,4	A	L	3.0	3.0	3.0	3.0	0.0	0.0	3.0	15.0
71	COMMON SNIPE	U									
	REGIONS 1,2,3,4	A	M	3.0	3.0	3.0	3.0	0.0	0.0	3.0	15.0
83	GREAT HORNED OWL	U									
	REGIONS 2,3,4	A	M	2.0-3.0	0.5	2.0-3.0	0.5	1.0	0.0	0.5	6.5- 8.5
84	SNOWY OWL	U									
	REGIONS 1,2,3,4	A	M	2.0-3.0	1.0	2.0-3.0	1.0	2.0	1.0	1.0	10.0-12.0
87	SHORT-EARED OWL	U									
	REGIONS 1,2,3,4	A	L	2.0-3.0	2.0	2.0-3.0	2.0	2.0-3.0	2.0	1.0	13.0-16.0
89	BELTED KINGFISHER	U									
	REGIONS 2,3,4	A	L	1.0-3.0	1.0-2.0	1.0-3.0	1.0-2.0	0.0	0.0	0.0	4.0-10.0
102	TREE SWALLOW	U									
	REGIONS 2,3,4	A	L	2.0	1.0	2.0	1.0	0.0	0.0	0.0	6.0
103	BANK SWALLOW	U									
	REGIONS 1,2,3,4	A	L	2.0	3.0	2.0	3.0	0.0	0.0	0.0	10.0
107	COMMON RAVEN	U									
	REGIONS 1,2,3,4	A	M	2.0	1.0	2.0	1.0	2.0	1.0	0.0	9.0
113	AMERICAN ROBIN	U									
	REGIONS 2,3,4	A	H	2.0	1.0-2.0	1.0-2.0	1.0-2.0	0.0	0.0	1.0-2.0	6.0-10.0
116	SWAINSON'S THRUSH	U									
	REGIONS 2,3,4	A	H	3.0	1.0-2.0	2.0	1.0-2.0	0.0	0.0	1.0-2.0	8.0-11.0
117	GRAY-CHEEKED THRUSH	U									
	REGIONS 1,2,3,4	A	M	3.0	1.0-2.0	1.0-2.0	1.0-2.0	0.0	0.0	1.0	7.0-10.0

* UPLAND = U
* AQUATIC = A

NO.	SPECIES NAME		CONF. LEVEL H,M,L	SPRING EARLY SUMMER FOOD	SPRING EARLY SUMMER COVER	LATE SUMMER FALL FOOD	LATE SUMMER FALL COVER	WINTER FOOD	WINTER COVER	REPR.	TOTAL
121	YELLOW WAGTAIL	U									
	REGIONS 1,2	A	M	3.0	2.0-3.0	2.0-3.0	2.0-3.0	0.0	0.0	3.0	12.0-15.0
124	NORTHERN SHRIKE	U									
	REGIONS 1,2,3,4	A	L	3.0	3.0	3.0	3.0	3.0	3.0	3.0	21.0
125	ORANGE-CROWNED WARBLER	U									
	REGIONS 2,3,4	A	M	3.0	1.0-2.0	3.0	1.0-2.0	0.0	0.0	2.0	10.0-12.0
126	YELLOW WARBLER	U									
	REGIONS 2,3,4	A	H	1.0-2.0	1.0-2.0	1.0-2.0	1.0-2.0	0.0	0.0	1.0-2.0	5.0-10.0
130	NORTHERN WATERTHRUSH	U									
	REGIONS 2,3,4	A	H	3.0	3.0	3.0	3.0	0.0	0.0	3.0	15.0
131	WILSON'S WARBLER	U									
	REGIONS 2,3,4	A	M	3.0	3.0	3.0	3.0	0.0	0.0	3.0	15.0
132	RUSTY BLACKBIRD	U									
	REGIONS 1,2,3,4	A	H	3.0	1.0-2.0	2.0-3.0	1.0-2.0	0.0	0.0	1.0-2.0	8.0-12.0
135	REDPOLL (COMMON AND HOARY)	U									
	REGIONS 1,2,3,4	A	H	2.0	2.0	2.0	2.0	1.0	1.0	1.0-2.0	11.0-12.0
137	SAVANNAH SPARROW	U									
	REGIONS 1,2,3,4	A	M	3.0	2.0-3.0	3.0	2.0-3.0	0.0	0.0	3.0	13.0-15.0
138	DARK-EYED JUNCO	U									
	REGIONS 2,3,4	A	M	1.0-2.0	1.0-2.0	2.0-3.0	1.0-2.0	0.0	0.0	1.0-2.0	6.0-11.0
141	WHITE-CROWNED SPARROW	U									
	REGIONS 1,2,3,4	A	H	3.0	3.0	3.0	3.0	0.0	0.0	3.0	15.0
142	FOX SPARROW	U									
	REGIONS 2,3,4	A	H	3.0	2.0	3.0	2.0	0.0	0.0	1.0-2.0	11.0-12.0
146	MASKED SHREW	U									
	REGIONS 1,2,3,4	A	M	1.0	2.0	1.0	2.0	1.0	2.0	1.5	10.5
147	DUSKY SHREW	U									
	REGIONS 2,3,4	A	M	1.0	2.0	1.0	2.0	1.0	2.0	1.5	10.5

NO.	SPECIES NAME	* UPLAND = U * AQUATIC = A	CONF. LEVEL H,M,L	SPRING EARLY SUMMER FOOD	SPRING EARLY SUMMER COVER	LATE SUMMER FALL FOOD	LATE SUMMER FALL COVER	WINTER FOOD	WINTER COVER	REPR.	TOTAL
148	ARCTIC SHREW	U									
	REGIONS 1,2,3	A	L	1.0	1.5	1.0	1.5	1.0	1.5	1.0	8.5
149	PYGMY SHREW	U									
	REGIONS 2,3,4	A	M	1.0	2.0	1.0	2.0	1.0	2.0	1.0	10.0
151	SNOWSHOE HARE	U									
	REGIONS 1,2,3,4	A	H	2.0-3.0	1.0-2.0	2.0-3.0	1.0-2.0	1.0-2.0	1.0	2.0	10.0-15.0
158	BEAVER	U									
	REGIONS 2,3,4	A	H	2.0-3.0	2.0	2.0-3.0	2.0	2.0-3.0	1.0	2.0	13.0-16.0
159	NORTHERN RED-BACKED VOLE	U									
	REGIONS 1,2,3,4	A	M	1.0	3.0	1.0	3.0	1.0	3.0	2.0	14.0
160	MEADOW VOLE	U									
	REGIONS 2,3,4	A	M	2.0	1.0	2.0	1.0	2.0	1.0	2.0	11.0
163	YELLOW-CHEEKED VOLE	U									
	REGIONS 2,3,4	A	M	3.0	2.0	3.0	2.0	3.0	2.0	2.5	17.5
164	SINGING VOLE	U									
	REGIONS 1,2	A	M	3.0	3.0	3.0	3.0	3.0	3.0	3.0	21.0
165	MUSKRAT	U									
	REGIONS 2,3,4	A	H	2.0-3.0	2.0	2.0-3.0	2.0	2.0-3.0	1.0	2.0	13.0-16.0
167	NORTHERN BOG LEMMING	U									
	REGIONS 2,3,4	A	M	1.0	1.0	1.0	1.0	1.0	1.0	1.0	7.0
170	PORCUPINE	U									
	REGIONS 1,2,3,4	A	M	1.0	1.0	1.0	1.0	0.0	0.0	0.0-1.0	4.0- 5.0
171	COYOTE	U									
	REGIONS 2,3,4	A	L	3.0	2.0-3.0	3.0	2.0-3.0	2.0-3.0	1.0-2.0	2.0-3.0	15.0-20.0
172	WOLF	U									
	REGIONS 1,2,3,4	A	H	2.0-3.0	1.0	2.0-3.0	1.0	2.0-3.0	1.0-2.0	2.0-3.0	11.0-16.0
173	ARCTIC FOX	U									
	REGIONS 1,2	A	M	2.0-3.0	2.0	2.0-3.0	2.0	2.0-3.0	2.0-3.0	2.0	14.0-18.0

* UPLAND = U
* AQUATIC = A

NO.	SPECIES NAME		CONF. LEVEL H,M,L	SPRING EARLY SUMMER FOOD	SPRING EARLY SUMMER COVER	LATE SUMMER FALL FOOD	LATE SUMMER FALL COVER	WINTER FOOD	WINTER COVER	REPR.	TOTAL
174	RED FOX	U									
	REGIONS 1,2,3,4	A	L	3.0	2.0-3.0	3.0	2.0-3.0	2.0-3.0	1.0-2.0	2.0-3.0	15.0-20.0
175	BLACK BEAR	U									
	REGIONS 2,3,4	A	H	3.0	1.0	2.0	1.0	0.0	1.0	1.0	9.0
176	GRIZZLY BEAR	U									
	REGIONS 1,2,3,4	A	H	3.0	1.0	3.0	1.0	0.0	1.0	2.0	11.0
178	ERMINE	U									
	REGIONS 1,2,3,4	A	M	2.0	3.0	2.0	3.0	2.0	3.0	2.5	17.5
179	LEAST WEASEL	U									
	REGIONS 1,2,3,4	A	L	2.0	3.0	2.0	3.0	2.0	3.0	2.5	17.5
180	MINK	U									
	REGIONS 2,3,4	A	M	2.0-3.0	2.0	2.0-3.0	2.0	2.0-3.0	1.0-2.0	1.0	12.0-16.0
181	WOLVERINE	U									
	REGIONS 1,2,3,4	A	M	3.0	3.0	3.0	3.0	3.0	2.0-3.0	2.0-3.0	19.0-21.0
182	RIVER OTTER	U									
	REGIONS 2,3,4	A	H	2.0-3.0	1.0-3.0	2.0-3.0	1.0-3.0	1.0-3.0	1.0-3.0	1.0-3.0	9.0-21.0
183	LYNX	U									
	REGIONS 1,2,3,4	A	H	2.0	2.0	2.0	2.0	2.0	2.0	2.0	14.0
184	MOOSE	U									
	REGIONS 1,2,3,4	A	H	2.0	1.0	2.0	1.0	1.0	0.0	2.0	9.0
185	CARIBOU	U									
	REGIONS 1,2,3,4	A	H	2.0	1.0-2.0	3.0	1.0-2.0	1.0	1.0	0.0	9.0-11.0

TOTAL NUMBER OF SPECIES = 67

GRAND TOTAL AQUATIC = 683.5- 793.5

HABITAT: 11 LOW SHRUB-RIPARIAN MIX 09-02 REGION: 2 PAGE: 1

* UPLAND = U
* AQUATIC = A

NO.	SPECIES NAME		CONF. LEVEL H,M,L	SPRING EARLY SUMMER FOOD	SPRING EARLY SUMMER COVER	LATE SUMMER FALL FOOD	LATE SUMMER FALL COVER	WINTER FOOD	WINTER COVER	REPR.	TOTAL
10	WHITE-FRONTED GOOSE	U									
	REGIONS 1,2,3,4	A	M	2.0	1.0-2.0	2.0	1.0-2.0	0.0	0.0	2.0-3.0	8.0-11.0
12	MALLARD	U									
	REGIONS 2,3,4	A	M	1.0	2.0	0.0	0.0	0.0	0.0	2.0-3.0	5.0- 6.0
29	WHITE-WINGED SCOTER	U									
	REGIONS 2,3,4	A	M	0.0	1.0	0.0	0.0	0.0	0.0	1.5-2.5	2.5- 3.5
30	SURF SCOTER	U									
	REGIONS 2,3,4	A	M	0.0	1.0	0.0	0.0	0.0	0.0	1.5-2.5	2.5- 3.5
31	RED-BREASTED MERGANSER	U									
	REGIONS 1,2,3,4	A	M	0.0	0.0	0.0	0.0	0.0	0.0	1.0-2.0	1.0- 2.0
32	GOSHAWK	U									
	REGIONS 2,3,4	A	M	3.0	0.0	3.0	0.0	3.0	0.0	0.0	9.0
33	SHARP-SHINNED HAWK	U									
	REGIONS 2,3,4	A	L	2.0	1.0	2.0	1.0	0.0	0.0	0.0	6.0
36	ROUGH-LEGGED HAWK	U									
	REGIONS 1,2,3,4	A	L	2.0	0.0	2.0	0.0	0.0	0.0	0.0	4.0
37	GOLDEN EAGLE	U									
	REGIONS 1,2,3,4	A	M	2.0-3.0	0.0	2.0-3.0	0.0	0.0	0.0	0.0	4.0- 6.0
39	MARSH HAWK	U									
	REGIONS 2,3,4	A	L	2.0	2.0	2.0	2.0	0.0	0.0	0.0	8.0
41	GYRFALCON	U									
	REGIONS 1,2	A	H	2.0-3.0	0.0	2.0-3.0	0.0	2.0-3.0	0.0	0.0	6.0- 9.0
42	PEREGRINE FALCON	U									
	REGIONS 1,2,3,4	A	M	1.0	0.0	1.0	0.0	0.0	0.0	0.0	2.0
43	MERLIN	U									
	REGIONS 2,3,4	A	L	3.0	3.0	3.0	3.0	0.0	0.0	0.0	12.0
47	WILLOW PTARMIGAN	U									
	REGIONS 1,2,3,4	A	M	2.0	2.0	2.0-3.0	3.0	1.0-2.0	2.0	2.0	14.0-16.0

* UPLAND = U
* AQUATIC = A

NO.	SPECIES NAME		CONF. LEVEL H,M,L	SPRING EARLY SUMMER FOOD	SPRING EARLY SUMMER COVER	LATE SUMMER FALL FOOD	LATE SUMMER FALL COVER	WINTER FOOD	WINTER COVER	REPR.	TOTAL
48	ROCK PTARMIGAN	U									
	REGIONS 1,2,3,4	A	M	0.0	0.0	0.0	0.0	3.0	3.0	0.0	6.0
66	LESSER YELLOWLEGS	U									
	REGIONS 2,3,4	A	L	3.0	3.0	3.0	3.0	0.0	0.0	3.0	15.0
71	COMMON SNIPE	U									
	REGIONS 1,2,3,4	A	M	3.0	3.0	3.0	3.0	0.0	0.0	2.0	14.0
83	GREAT HORNED OWL	U									
	REGIONS 2,3,4	A	M	2.0	0.5	2.0	0.5	1.0	0.0	0.5	6.5
84	SNOWY OWL	U									
	REGIONS 1,2,3,4	A	M	2.0-3.0	1.0	2.0-3.0	1.0	2.0	1.0	1.0	10.0-12.0
87	SHORT-EARED OWL	U									
	REGIONS 1,2,3,4	A	L	2.0-3.0	2.0	2.0-3.0	2.0	2.0-3.0	2.0	1.0	13.0-16.0
102	TREE SWALLOW	U									
	REGIONS 2,3,4	A	L	2.0	1.0	2.0	1.0	0.0	0.0	0.0	6.0
103	BANK SWALLOW	U									
	REGIONS 1,2,3,4	A	L	2.0	3.0	2.0	3.0	0.0	0.0	0.0	10.0
107	COMMON RAVEN	U									
	REGIONS 1,2,3,4	A	M	2.0	1.0	2.0	1.0	2.0	1.0	0.0	9.0
113	AMERICAN ROBIN	U									
	REGIONS 2,3,4	A	H	2.0	1.0-2.0	1.0-2.0	1.0-2.0	0.0	0.0	1.0-2.0	6.0-10.0
116	SWAINSON'S THRUSH	U									
	REGIONS 2,3,4	A	H	3.0	1.0-2.0	2.0	1.0-2.0	0.0	0.0	1.0-2.0	8.0-11.0
117	GRAY-CHEEKED THRUSH	U									
	REGIONS 1,2,3,4	A	M	3.0	1.0-2.0	1.0-2.0	1.0-2.0	0.0	0.0	1.0	7.0-10.0
121	YELLOW WAGTAIL	U									
	REGIONS 1,2	A	M	3.0	2.0-3.0	2.0-3.0	2.0-3.0	0.0	0.0	3.0	12.0-15.0
124	NORTHERN SHRIKE	U									
	REGIONS 1,2,3,4	A	L	3.0	3.0	3.0	3.0	3.0	3.0	3.0	21.0

* UPLAND = U
* AQUATIC = A

NO.	SPECIES NAME		CONF. LEVEL H,M,L	SPRING EARLY SUMMER FOOD	SPRING EARLY SUMMER COVER	LATE SUMMER FALL FOOD	LATE SUMMER FALL COVER	WINTER FOOD	WINTER COVER	REPR.	TOTAL
125	ORANGE-CROWNED WARBLER	U									
	REGIONS 2,3,4	A	M	3.0	1.0-2.0	3.0	1.0-2.0	0.0	0.0	2.0	10.0-12.0
126	YELLOW WARBLER	U									
	REGIONS 2,3,4	A	H	0.5-1.5	0.5-1.5	0.5-1.5	0.5-1.5	0.0	0.0	0.5-1.5	2.5- 7.5
130	NORTHERN WATERTHRUSH	U									
	REGIONS 2,3,4	A	H	3.0	3.0	3.0	3.0	0.0	0.0	3.0	15.0
131	WILSON'S WARBLER	U									
	REGIONS 2,3,4	A	M	3.0	3.0	3.0	3.0	0.0	0.0	3.0	15.0
132	RUSTY BLACKBIRD	U									
	REGIONS 1,2,3,4	A	H	3.0	1.0-2.0	2.0-3.0	1.0-2.0	0.0	0.0	1.0-2.0	8.0-12.0
135	REDPOLL (COMMON AND HOARY)	U									
	REGIONS 1,2,3,4	A	H	3.0	2.0	3.0	2.0	1.0	1.0	1.0-2.0	13.0-14.0
137	SAVANNAH SPARROW	U									
	REGIONS 1,2,3,4	A	M	3.0	2.0-3.0	3.0	2.0-3.0	0.0	0.0	3.0	13.0-15.0
138	DARK-EYED JUNCO	U									
	REGIONS 2,3,4	A	M	1.0-2.0	1.0-2.0	1.0-2.0	1.0-2.0	0.0	0.0	2.0-3.0	6.0-11.0
141	WHITE-CROWNED SPARROW	U									
	REGIONS 1,2,3,4	A	H	3.0	3.0	3.0	3.0	0.0	0.0	3.0	15.0
142	FOX SPARROW	U									
	REGIONS 2,3,4	A	H	3.0	2.0	3.0	2.0	0.0	0.0	1.0-2.0	11.0-12.0
146	MASKED SHREW	U									
	REGIONS 1,2,3,4	A	M	1.0	2.0	1.0	2.0	1.0	2.0	1.5	10.5
147	DUSKY SHREW	U									
	REGIONS 2,3,4	A	M	1.0	2.0	1.0	2.0	1.0	2.0	1.5	10.5
148	ARCTIC SHREW	U									
	REGIONS 1,2,3	A	L	1.0	1.5	1.0	1.5	1.0	1.5	1.0	8.5
149	PYGMY SHREW	U									
	REGIONS 2,3,4	A	M	1.0	2.0	1.0	2.0	1.0	2.0	1.0	10.0

* UPLAND = U
* AQUATIC = A

NO.	SPECIES NAME		CONF. LEVEL H,M,L	SPRING EARLY SUMMER FOOD	SPRING EARLY SUMMER COVER	LATE SUMMER FALL FOOD	LATE SUMMER FALL COVER	WINTER FOOD	WINTER COVER	HEPR.	TOTAL
151	SNOWSHOE HARE	U									
	REGIONS 1,2,3,4	A	H	2.0-3.0	1.0-2.0	2.0-3.0	1.0-2.0	1.0-2.0	1.0	1.0	9.0-14.0
158	BEAVER	U									
	REGIONS 2,3,4	A	H	2.0-3.0	2.0	2.0-3.0	2.0	2.0-3.0	1.0	2.0	13.0-16.0
159	NORTHERN RED-BACKED VOLE	U									
	REGIONS 1,2,3,4	A	M	1.0	3.0	1.0	3.0	1.0	3.0	2.0	14.0
160	MEADOW VOLE	U									
	REGIONS 2,3,4	A	M	2.0	1.0	2.0	1.0	2.0	1.0	2.0	11.0
164	SINGING VOLE	U									
	REGIONS 1,2	A	M	3.0	3.0	3.0	3.0	3.0	3.0	3.0	21.0
165	MUSKRAT	U									
	REGIONS 2,3,4	A	H	2.0-3.0	2.0	2.0-3.0	2.0	2.0-3.0	1.0	2.0	13.0-16.0
167	NORTHERN BOG LEMMING	U									
	REGIONS 2,3,4	A	M	1.0	1.0	1.0	1.0	1.0	1.0	1.0	7.0
170	PORCUPINE	U									
	REGIONS 1,2,3,4	A	M	1.0	1.0	1.0	1.0	0.0	0.0	0.0-1.0	4.0- 5.0
171	COYOTE	U									
	REGIONS 2,3,4	A	L	3.0	2.0-3.0	3.0	2.0-3.0	2.0-3.0	1.0-2.0	2.0-3.0	15.0-20.0
172	WOLF	U									
	REGIONS 1,2,3,4	A	H	1.0-3.0	1.0	1.0-3.0	1.0	2.0-3.0	1.0-2.0	2.0-3.0	9.0-16.0
173	ARCTIC FOX	U									
	REGIONS 1,2	A	M	2.0-3.0	2.0	2.0-3.0	2.0	2.0-3.0	2.0-3.0	2.0	14.0-18.0
174	RED FOX	U									
	REGIONS 1,2,3,4	A	L	3.0	2.0-3.0	3.0	2.0-3.0	2.0-3.0	1.0-2.0	2.0-3.0	15.0-20.0
175	BLACK BEAR	U									
	REGIONS 2,3,4	A	H	3.0	1.0	2.0	1.0	0.0	1.0	1.0	9.0
176	GRIZZLY BEAR	U									
	REGIONS 1,2,3,4	A	H	3.0	1.0	3.0	1.0	0.0	1.0	2.0	11.0

* UPLAND = U
* AQUATIC = A

NO.	SPECIES NAME		CONF. LEVEL H,M,L	SPRING EARLY SUMMER FOOD	SPRING EARLY SUMMER COVER	LATE SUMMER FALL FOOD	LATE SUMMER FALL COVER	WINTER FOOD	WINTER COVER	REPR.	TOTAL
178	ERMINE	U									
	REGIONS 1,2,3,4	A	M	2.0	3.0	2.0	3.0	2.0	3.0	2.5	17.5
179	LEAST WEASEL	U									
	REGIONS 1,2,3,4	A	L	2.0	3.0	2.0	3.0	2.0	3.0	2.5	17.5
180	MINK	U									
	REGIONS 2,3,4	A	M	2.0-3.0	2.0	2.0-3.0	2.0	2.0-3.0	1.0-2.0	1.0	12.0-16.0
181	WOLVERINE	U									
	REGIONS 1,2,3,4	A	M	3.0	3.0	3.0	3.0	3.0	2.0-3.0	2.0-3.0	19.0-21.0
182	RIVER OTTER	U									
	REGIONS 2,3,4	A	H	2.0-3.0	1.0-3.0	2.0-3.0	1.0-3.0	1.0-3.0	1.0-3.0	1.0-3.0	9.0-21.0
183	LYNX	U									
	REGIONS 1,2,3,4	A	H	2.0	2.0	2.0	2.0	2.0	2.0	2.0	14.0
184	MOOSE	U									
	REGIONS 1,2,3,4	A	H	1.0-2.0	0.0	1.0-2.0	0.0	0.0	0.0	0.0	2.0- 4.0
185	CARIBOU	U									
	REGIONS 1,2,3,4	A	H	2.0	1.0-2.0	3.0	1.0-2.0	1.0	1.0	0.0	9.0-11.0

TOTAL NUMBER OF SPECIES = 64

GRAND TOTAL AQUATIC = 640.5- 747.5

HABITAT: 12 MUD FLATS OR UNVEGETATED FLOODPLAIN 10-00,15-00 REGION: 2 PAGE: 1

* UPLAND = U
* AQUATIC = A

NO.	SPECIES NAME		CONF. LEVEL H,M,L	SPRING EARLY SUMMER FOOD	SPRING EARLY SUMMER COVER	LATE SUMMER FALL FOOD	LATE SUMMER FALL COVER	WINTER FOOD	WINTER COVER	REPR.	TOTAL
8	CANADA GOOSE	U									
	REGIONS 1,2,3,4	A	H	0.0	1.0	0.0	1.0	0.0	0.0	0.0	2.0
10	WHITE-FRONTED GOOSE	U									
	REGIONS 1,2,3,4	A	H	0.0	1.0	0.0	1.0	0.0	0.0	0.0	2.0
12	MALLARD	U									
	REGIONS 2,3,4	A	H	0.0	1.0	0.0	0.0	0.0	0.0	0.0	1.0
13	PINTAIL	U									
	REGIONS 1,2,3,4	A	H	0.0	3.0	0.0	0.0	0.0	0.0	0.0	3.0
14	GREEN-WINGED TEAL	U									
	REGIONS 2,3,4	A	H	3.0	1.0	3.0	1.0	0.0	0.0	0.0	8.0
15	AMERICAN WIGEON	U									
	REGIONS 2,3,4	A	M	0.0	1.0	0.0	1.0	0.0	0.0	0.0	2.0
16	NORTHERN SHOVELER	U									
	REGIONS 2,3,4	A	H	1.0-2.0	2.0-3.0	1.0	2.0-3.0	0.0	0.0	0.0	6.0- 9.0
37	GOLDEN EAGLE	U									
	REGIONS 1,2,3,4	A	M	0.0-2.0	0.0	0.0-2.0	0.0	0.0	0.0	0.0	0.0- 4.0
42	PEREGRINE FALCON	U									
	REGIONS 1,2,3,4	A	M	1.0	0.0	1.0	0.0	0.0	0.0	0.0	2.0
52	SEMIPALMATED PLOVER	U									
	REGIONS 1,2,3,4	A	M	0.0-3.0	3.0	0.0-3.0	3.0	0.0	0.0	0.0-3.0	6.0-15.0
54	BLACK-BELLIED PLOVER	U									
	REGIONS 1,2,3,4	A	L	1.0-3.0	2.0	1.0-3.0	2.0	0.0	0.0	0.0	6.0-10.0
57	SEMIPALMATED SANDPIPER	U									
	REGIONS 1,2,3,4	A	M	3.0	3.0	3.0	3.0	0.0	0.0	0.0	12.0
68	WANDERING TATTLER	U									
	REGIONS 2,3,4	A	L	1.0-3.0	3.0	1.0-3.0	3.0	0.0	0.0	1.0-3.0	9.0-15.0
69	SPOTTED SANDPIPER	U									
	REGIONS 1,2,3,4	A	L	3.0	2.0	3.0	2.0	0.0	0.0	3.0	13.0

* UPLAND = U
* AQUATIC = A

NO.	SPECIES NAME		CONF. LEVEL H,M,L	SPRING EARLY SUMMER FOOD	SPRING EARLY SUMMER COVER	LATE SUMMER FALL FOOD	LATE SUMMER FALL COVER	WINTER FOOD	WINTER COVER	REPR.	TOTAL
71	COMMON SNIPE	U									
	REGIONS 1,2,3,4	A	M	3.0	0.0	3.0	0.0	0.0	0.0	0.0	6.0
78	HERRING GULL	U									
	REGIONS 2,3,4	A	L	2.0	2.0-3.0	2.0-3.0	2.0-3.0	0.0	0.0	2.0-3.0	10.0-14.0
79	MEW GULL	U									
	REGIONS 1,2,3,4	A	M	1.0-2.0	2.0-3.0	2.0-3.0	2.0-3.0	0.0	0.0	2.0-3.0	9.0-14.0
82	ARCTIC TERN	U									
	REGIONS 1,2,3,4	A	M	1.0-2.0	2.0-3.0	0.0-1.0	2.0-3.0	0.0	0.0	2.0-3.0	7.0-12.0
137	SAVANNAH SPARROW	U									
	REGIONS 1,2,3,4	A	H	1.0	0.0	1.0	0.0	0.0	0.0	0.0	2.0
145	SNOW BUNTING	U									
	REGIONS 1,2,3,4	A	M	1.0	0.0	1.0	0.0	0.0	0.0	2.0	4.0
155	ARCTIC GROUND SQUIRREL	U									
	REGIONS 1,2,3,4	A	H	0.0	2.0-3.0	0.0	2.0-3.0	0.0	2.0	1.0-2.0	7.0-10.0
171	COYOTE	U									
	REGIONS 2,3,4	A	L	1.0	0.0	1.0	0.0	0.0	0.0	1.0	3.0
172	WOLF	U									
	REGIONS 1,2,3,4	A	H	1.0	0.0	1.0	0.0	1.0	0.0	1.0	4.0
173	ARCTIC FOX	U									
	REGIONS 1,2	A	M	1.0-2.0	0.0	1.0-2.0	0.0	1.0-2.0	0.0	0.0	3.0- 6.0
174	RED FOX	U									
	REGIONS 1,2,3,4	A	L	1.0	0.0	1.0	0.0	0.0	0.0	1.0	3.0
175	BLACK BEAR	U									
	REGIONS 2,3,4	A	H	1.0	0.0	0.0	0.0	0.0	0.0	0.0	1.0
176	GRIZZLY BEAR	U									
	REGIONS 1,2,3,4	A	H	1.0	1.0	1.0	1.0	0.0	0.0	0.0	4.0
180	MINK	U									
	REGIONS 2,3,4	A	M	2.0	1.0	2.0	1.0	1.0-2.0	1.0	1.0-3.0	9.0-12.0

* UPLAND = U
* AQUATIC = A

NO.	SPECIES NAME		CONF. LEVEL H,M,L	SPRING EARLY SUMMER FOOD	SPRING EARLY SUMMER COVER	LATE SUMMER FALL FOOD	LATE SUMMER FALL COVER	WINTER FOOD	WINTER COVER	REPR.	TOTAL
182	RIVER OTTER	U									
	REGIONS 2,3,4	A	H	1.0-2.0	1.0-2.0	1.0-2.0	1.0-2.0	1.0-2.0	1.0-2.0	1.0	7.0-13.0
185	CARIBOU	U									
	REGIONS 1,2,3,4	A	H	0.0-1.0	2.0	0.0-1.0	2.0	1.0-2.0	0.0-1.0	0.0	5.0- 9.0

TOTAL NUMBER OF SPECIES = 30

GRAND TOTAL AQUATIC = 156.0- 215.0

* UPLAND = U
* AQUATIC = A

NO.	SPECIES NAME		CONF. LEVEL H,M,L	SPRING EARLY SUMMER FOOD	SPRING EARLY SUMMER COVER	LATE SUMMER FALL FOOD	LATE SUMMER FALL COVER	WINTER FOOD	WINTER COVER	REPR.	TOTAL
8	CANADA GOOSE	U	M	0.0	0.0	0.0	0.0	0.0	0.0	0.0	0.0
	REGIONS 1,2,3,4	A	M	1.0-2.0	1.0	1.0-2.0	1.0	0.0	0.0	1.0-2.0	5.0- 8.0
10	WHITE-FRONTED GOOSE	U	M	0.0	0.0	0.0	0.0	0.0	0.0	0.0	0.0
	REGIONS 1,2,3,4	A	M	2.0	1.0	2.0	1.0	0.0	0.0	2.0	8.0
20	COMMON GOLDENEYE	U	H	0.0	0.0	0.0	0.0	0.0	0.0	1.0	1.0
	REGIONS 2,3,4	A	H	0.0	1.0	0.0	0.0	0.0	0.0	3.0	4.0
44	AMERICAN KESTREL	U	L	1.0	0.0	1.0	0.0	0.0	0.0	0.0	2.0
	REGIONS 2,3,4	A	L	1.0	0.0	1.0	0.0	0.0	0.0	0.0	2.0
51	SANDHILL CRANE	U	L	1.0-2.0	0.0	1.0-2.0	1.0-2.0	0.0	0.0	0.0-1.0	3.0- 7.0
	REGIONS 1,2,3,4	A	L	2.0	1.0-2.0	2.0-3.0	2.0-3.0	0.0	0.0	1.0-2.0	8.0-12.0
83	GREAT HORNED OWL	U	M	1.0	0.0	1.0	0.0	0.0	0.0	0.0	2.0
	REGIONS 2,3,4	A	M	1.0	0.0	1.0	0.0	0.0	0.0	0.0	2.0
84	SNOWY OWL	U	M	1.0-2.0	1.0-2.0	1.0-2.0	1.0-2.0	1.0	1.0	1.0-2.0	7.0-12.0
	REGIONS 1,2,3,4	A	M	1.0-2.0	1.0-2.0	1.0-2.0	1.0-2.0	1.0	1.0	1.0-2.0	7.0-12.0
87	SHORT-EARED OWL	U	L	1.0-2.0	1.0	1.0-2.0	1.0	1.0	1.0	1.0-2.0	7.0-10.0
	REGIONS 1,2,3,4	A	L	1.0-2.0	1.0	1.0-2.0	1.0	1.0	1.0	1.0-2.0	7.0-10.0
100	HORNED LARK	U	M	1.0-3.0	1.0-3.0	1.0-3.0	1.0-3.0	0.0	0.0	1.0	5.0-13.0
	REGIONS 2,3,4	A	M	1.0-3.0	1.0-3.0	1.0-3.0	1.0-3.0	0.0	0.0	1.0	5.0-13.0
107	COMMON RAVEN	U	M	1.0-2.0	0.0	1.0-2.0	0.0	1.0-2.0	0.0	0.0	3.0- 6.0
	REGIONS 1,2,3,4	A	M	1.0-2.0	0.0	1.0-2.0	0.0	1.0-2.0	0.0	0.0	3.0- 6.0
113	AMERICAN ROBIN	U	H	1.0	1.0	1.0	1.0	0.0	0.0	0.0	4.0
	REGIONS 2,3,4	A	H	1.5	1.0	1.5	1.0	0.0	0.0	0.5	5.5
137	SAVANNAH SPARROW	U	H	1.0	0.0-1.0	1.0-2.0	0.0-1.0	0.0	0.0	0.5	2.5- 5.5
	REGIONS 1,2,3,4	A	H	1.0	0.0-1.0	1.0-2.0	0.0-1.0	0.0	0.0	0.5	2.5- 5.5
138	DARK-EYED JUNCO	U	M	1.0	1.0	2.0	1.0	0.0	0.0	0.5	5.5
	REGIONS 2,3,4	A	M	1.0-2.0	1.0	2.0	1.0	0.0	0.0	0.5	5.5- 6.5
144	LAPLAND LONGSPUR	U	M	1.0	0.5	1.0-2.0	0.5	0.0	0.0	0.5	3.5- 4.5
	REGIONS 1,2,3,4	A	M	1.0-2.0	0.5	1.0-2.0	0.5	0.0	0.0	0.5	3.5- 5.5

* UPLAND = U
* AQUATIC = A

NO.	SPECIES NAME		CONF. LEVEL H,M,L	SPRING EARLY SUMMER FOOD	SPRING EARLY SUMMER COVER	LATE SUMMER FALL FOOD	LATE SUMMER FALL COVER	WINTER FOOD	WINTER COVER	REPR.	TOTAL
145	SNOW BUNTING	U	M	1.0	0.5	1.0-2.0	0.5	0.0	0.0	0.0	3.0- 4.0
	REGIONS 1,2,3,4	A	M	1.0	0.5	1.0-2.0	0.5	0.0	0.0	0.0	3.0- 4.0
146	MASKED SHREW	U	M	1.0-2.0	1.0-2.0	1.0-2.0	1.0-2.0	1.0-2.0	1.0-2.0	1.0-2.0	7.0-14.0
	REGIONS 1,2,3,4	A	M	1.0-2.0	1.0-2.0	1.0-2.0	1.0-2.0	1.0-2.0	1.0-2.0	1.0-2.0	7.0-14.0
147	DUSKY SHREW	U	M	1.0-2.0	1.0-2.0	1.0-2.0	1.0-2.0	1.0-2.0	1.0-2.0	1.0-2.0	7.0-14.0
	REGIONS 2,3,4	A	M	1.0-2.0	1.0-2.0	1.0-2.0	1.0-2.0	1.0-2.0	1.0-2.0	1.0-2.0	7.0-14.0
148	ARCTIC SHREW	U	L	1.0-2.0	1.0	1.0-2.0	1.0	1.0-2.0	1.0	1.0	7.0-10.0
	REGIONS 1,2,3	A	L	2.0	1.0	2.0	1.0	2.0	1.0	1.0	10.0
149	PYGMY SHREW	U	M	1.0-2.0	1.0	1.0-2.0	1.0	1.0-2.0	1.0	1.0-2.0	7.0-11.0
	REGIONS 2,3,4	A	M	2.0	2.0	2.0	2.0	2.0	2.0	2.0	14.0
151	SNOWSHOE HARE	U	H	1.0-2.0	1.0	1.0-2.0	1.0	0.0	0.0	0.0	4.0- 6.0
	REGIONS 1,2,3,4	A	H	2.0	1.0	2.0	1.0	0.0	0.0	0.0	6.0
155	ARCTIC GROUND SQUIRREL	U	H	2.0	2.0	3.0	2.0	0.0	2.0	2.0	13.0
	REGIONS 1,2,3,4	A	H	2.0	2.0	3.0	2.0	0.0	2.0	2.0	13.0
159	NORTHERN RED-BACKED VOLE	U	M	1.0	1.0	1.0	1.0	1.0	1.0	1.0	7.0
	REGIONS 1,2,3,4	A	M	1.0	1.0	1.0	1.0	1.0	1.0	1.0	7.0
160	MEADOW VOLE	U	M	2.0	2.0	2.0	2.0	2.0	2.0	2.0	14.0
	REGIONS 2,3,4	A	M	2.0	2.0	2.0	2.0	2.0	2.0	2.0	14.0
161	TUNDRA VOLE	U	M	3.0	1.0	3.0	1.0	3.0	1.0	1.0	13.0
	REGIONS 1,2,3,4	A	M	3.0	1.0	3.0	1.0	3.0	1.0	1.0	13.0
163	YELLOW-CHEEKED VOLE	U	M	2.0	1.0-2.0	2.0	1.0-2.0	2.0	1.0-2.0	1.0-2.0	10.0-14.0
	REGIONS 2,3,4	A	M	2.0	1.0-2.0	2.0	1.0-2.0	2.0	1.0-2.0	1.0-2.0	10.0-14.0
164	SINGING VOLE	U	M	1.0	1.0	1.0	1.0	1.0	1.0	1.0	7.0
	REGIONS 1,2	A	M	1.0	2.0	1.0	2.0	1.0	2.0	2.0	11.0
166	BROWN LEMMING	U	M	2.0	0.0-1.0	2.0	0.0-1.0	2.0	0.0-1.0	0.0-1.0	6.0-10.0
	REGIONS 1,2,3,4	A	M	2.0	0.0-1.0	2.0	0.0-1.0	2.0	0.0-1.0	0.0-1.0	6.0-10.0
168	COLLARED LEMMING	U	L	2.0	1.0	2.0	1.0	2.0	1.0	1.0	10.0
	REGIONS 1,2	A	L	2.0	1.0	2.0	1.0	2.0	1.0	1.0	10.0

* UPLAND = U
* AQUATIC = A

NO.	SPECIES NAME		CONF. LEVEL H,M,L	SPRING EARLY SUMMER FOOD	SPRING EARLY SUMMER COVER	LATE SUMMER FALL FOOD	LATE SUMMER FALL COVER	WINTER FOOD	WINTER COVER	REPR.	TOTAL
171	COYOTE	U	L	1.0	0.0	1.0	0.0	0.0	0.0	1.0	3.0
	REGIONS 2,3,4	A	L	1.0	0.0	1.0	0.0	0.0	0.0	1.0	3.0
172	WOLF	U	H	0.0	0.0	0.0	0.0	1.0	0.0	0.0	1.0
	REGIONS 1,2,3,4	A	H	1.0	0.0	1.0	0.0	1.0	0.0	1.0	4.0
173	ARCTIC FOX	U	M	1.0-2.0	0.0	1.0-2.0	0.0	1.0	0.0	1.0	4.0- 6.0
	REGIONS 1,2	A	M	1.0-2.0	0.0	1.0-2.0	0.0	1.0	0.0	1.0	4.0- 6.0
174	RED FOX	U	L	1.0	0.0	1.0	0.0	0.0	0.0	1.0	3.0
	REGIONS 1,2,3,4	A	L	1.0	0.0	1.0	0.0	0.0	0.0	1.0	3.0
175	BLACK BEAR	U	H	1.0-3.0	0.0	1.0	0.0	0.0	0.0	0.5	2.5- 4.5
	REGIONS 2,3,4	A	H	1.0-3.0	0.0	1.0	0.0	0.0	0.0	0.5	2.5- 4.5
176	GRIZZLY BEAR	U	H	1.0-2.0	0.0	1.0	0.0	0.0	0.0-1.0	0.0	2.0- 4.0
	REGIONS 1,2,3,4	A	H	1.0-2.0	0.0	1.0	0.0	0.0	0.0-1.0	0.0	2.0- 4.0
178	ERMINE	U	M	2.0	0.0-1.0	2.0	0.0-1.0	2.0	0.0-1.0	0.0-1.0	6.0-10.0
	REGIONS 1,2,3,4	A	M	2.0	0.0-1.0	2.0	0.0-1.0	2.0	0.0-1.0	0.0-1.0	6.0-10.0
179	LEAST WEASEL	U	L	2.0	0.0-1.0	2.0	0.0-1.0	2.0	0.0-1.0	0.0-1.0	6.0-10.0
	REGIONS 1,2,3,4	A	L	2.0	0.0-1.0	2.0	0.0-1.0	2.0	0.0-1.0	0.0-1.0	6.0-10.0
184	MOOSE	U	L	1.0-2.0	0.0	1.0	0.0	0.0	0.0	0.0	2.0- 3.0
	REGIONS 1,2,3,4	A	L	1.0-2.0	0.0	1.0	0.0	0.0	0.0	0.0	2.0- 3.0
185	CARIBOU	U	H	0.0-1.0	1.0-2.0	1.0	1.0-2.0	1.0-3.0	1.0-2.0	0.0	5.0-11.0
	REGIONS 1,2,3,4	A	H	0.0-1.0	1.0-2.0	1.0	1.0-2.0	1.0-3.0	1.0-2.0	0.0	5.0-11.0

TOTAL NUMBER OF SPECIES = 38

GRAND TOTAL UPLAND = 195.0- 275.0
GRAND TOTAL AQUATIC = 236.5- 312.5

* UPLAND = U
* AQUATIC = A

NO.	SPECIES NAME		CONF. LEVEL H,M,L	SPRING EARLY SUMMER FOOD	SPRING EARLY SUMMER COVER	LATE SUMMER FALL FOOD	LATE SUMMER FALL COVER	WINTER FOOD	WINTER COVER	REPR.	TOTAL
18	GREATER SCAUP	U	M	0.0	0.0	0.0	0.0	0.0	0.0	0.0	0.0
	REGIONS 2,3,4	A	M	0.0	1.0	0.0	0.0	0.0	0.0	2.0-3.0	3.0- 4.0
19	LESSER SCAUP	U	M	0.0	0.0	0.0	0.0	0.0	0.0	0.0	0.0
	REGIONS 2,3,4	A	M	1.0	1.0	0.0	0.0	0.0	0.0	2.0-3.0	4.0- 5.0
20	COMMON GOLDENEYE	U	H	0.0	0.0	0.0	0.0	0.0	0.0	1.0	1.0
	REGIONS 2,3,4	A	H	0.0	1.0	0.0	0.0	0.0	0.0	3.0	4.0
29	WHITE-WINGED SCOTER	U	H	0.0	1.0	0.0	0.0	0.0	0.0	1.0-3.0	2.0- 4.0
	REGIONS 2,3,4	A	H	0.0	1.0	0.0	0.0	0.0	0.0	2.0-3.0	3.0- 4.0
30	SURF SCOTER	U	H	0.0	1.0	0.0	0.0	0.0	0.0	1.0-3.0	2.0- 4.0
	REGIONS 2,3,4	A	H	0.0	1.0	0.0	0.0	0.0	0.0	2.0-3.0	3.0- 4.0
31	RED-BREASTED MERGANSER	U	M	0.0	0.0	0.0	0.0	0.0	0.0	0.0	0.0
	REGIONS 1,2,3,4	A	M	0.0	0.0	0.0	0.0	0.0	0.0	1.0-2.0	1.0- 2.0
32	GOSHAWK	U	M	3.0	3.0	3.0	3.0	3.0	3.0	1.0	19.0
	REGIONS 2,3,4	A	M	3.0	3.0	3.0	3.0	3.0	3.0	1.0	19.0
33	SHARP-SHINNED HAWK	U	L	1.0	1.0	1.0	1.0	0.0	0.0	1.0	5.0
	REGIONS 2,3,4	A	L	1.0	1.0	1.0	1.0	0.0	0.0	1.0	5.0
34	RED-TAILED HAWK	U	M	3.0	3.0	3.0	3.0	0.0	0.0	3.0	15.0
	REGIONS 2,3,4	A	M	3.0	3.0	3.0	3.0	0.0	0.0	3.0	15.0
35	SWAINSON'S HAWK	U	L	2.0	2.0	2.0	2.0	0.0	0.0	2.0	10.0
	REGIONS 2,3,4	A	L	2.0	2.0	2.0	2.0	0.0	0.0	2.0	10.0
38	NORTHERN BALD EAGLE	U	M	0.0	0.0	0.0	0.0	0.0	0.0	0.0	0.0
	REGIONS 2,3,4	A	M	0.0-1.0	1.0	0.0-1.0	1.0	0.0-1.0	1.0	1.0	4.0- 7.0
43	MERLIN	U	L	1.0-2.0	3.0	1.0-2.0	3.0	0.0	0.0	3.0	11.0-13.0
	REGIONS 2,3,4	A	L	1.0-2.0	3.0	1.0-2.0	3.0	0.0	0.0	3.0	11.0-13.0
44	AMERICAN KESTREL	U	L	2.0	3.0	2.0	3.0	0.0	0.0	3.0	13.0
	REGIONS 2,3,4	A	L	2.0	3.0	2.0	3.0	0.0	0.0	3.0	13.0
45	SPRUCE GROUSE	U	H	3.0	3.0	3.0	3.0	3.0	3.0	3.0	21.0
	REGIONS 2,3,4	A	H	3.0	3.0	3.0	3.0	3.0	3.0	3.0	21.0

* UPLAND = U
* AQUATIC = A

NO.	SPECIES NAME		CONF. LEVEL	SPRING EARLY SUMMER FOOD	SPRING EARLY SUMMER COVER	LATE SUMMER FALL FOOD	LATE SUMMER FALL COVER	WINTER FOOD	WINTER COVER	REPR.	TOTAL
			H,M,L								
83	GREAT HORNED OWL	U	M	2.0-3.0	1.0-3.0	2.0-3.0	1.0-3.0	2.0-3.0	1.0-2.0	1.0-2.0	10.0-19.0
	REGIONS 2,3,4	A	M	2.0-3.0	1.0-3.0	2.0-3.0	1.0-3.0	2.0-3.0	1.0-2.0	1.0-2.0	10.0-19.0
85	HAWK OWL	U	M	2.0-3.0	2.0-3.0	2.0-3.0	2.0-3.0	3.0	2.0-3.0	2.0-3.0	15.0-21.0
	REGIONS 2,3,4	A	M	2.0-3.0	2.0-3.0	2.0-3.0	2.0-3.0	3.0	2.0-3.0	2.0-3.0	15.0-21.0
89	BELTED KINGFISHER	U	L	0.0	0.0	0.0	0.0	0.0	0.0	0.0	0.0
	REGIONS 2,3,4	A	L	2.0-3.0	2.0-3.0	2.0-3.0	2.0-3.0	0.0	0.0	0.0	8.0-12.0
91	HAIRY WOODPECKER	U	L	3.0	1.0-3.0	3.0	1.0-3.0	3.0	1.0-3.0	0.0-3.0	12.0-21.0
	REGIONS 2,3,4	A	L	3.0	1.0-3.0	3.0	1.0-3.0	3.0	1.0-3.0	0.0-3.0	12.0-21.0
94	NORTHERN THREE-TOED WOODPECKER	U	L	3.0	2.0-3.0	3.0	2.0-3.0	3.0	2.0-3.0	0.0-3.0	15.0-21.0
	REGIONS 2,3,4	A	L	3.0	2.0-3.0	3.0	2.0-3.0	3.0	2.0-3.0	0.0-3.0	15.0-21.0
104	BARN SWALLOW	U	M	1.0	0.0	1.0	0.0	0.0	0.0	0.0	2.0
	REGIONS 2,3,4	A	M	2.0	0.0	2.0	0.0	0.0	0.0	0.0	4.0
106	GRAY JAY	U	L	2.5	2.5	2.5	2.5	2.5	2.5	2.5	17.5
	REGIONS 2,3,4	A	L	3.0	3.0	3.0	3.0	3.0	3.0	3.0	21.0
107	COMMON RAVEN	U	M	2.0	3.0	2.0	3.0	2.0	3.0	1.0-3.0	16.0-18.0
	REGIONS 1,2,3,4	A	M	2.0	3.0	2.0	3.0	2.0	3.0	1.0-3.0	16.0-18.0
109	GRAY-HEADED CHICKADEE	U	L	2.0-3.0	2.0-3.0	2.0-3.0	2.0-3.0	2.0-3.0	1.0-3.0	0.0	11.0-18.0
	REGIONS 1,2,3,4	A	L	2.0-3.0	2.0-3.0	2.0-3.0	2.0-3.0	2.0-3.0	1.0-3.0	2.0-3.0	13.0-21.0
110	BOREAL CHICKADEE	U	L	3.0	3.0	3.0	3.0	2.0-3.0	2.0-3.0	2.0-3.0	18.0-21.0
	REGIONS 2,3,4	A	L	3.0	3.0	3.0	3.0	2.0-3.0	2.0-3.0	2.0-3.0	18.0-21.0
113	AMERICAN ROBIN	U	H	2.5	2.0-3.0	2.5	2.0-3.0	0.0	0.0	2.0	11.0-13.0
	REGIONS 2,3,4	A	H	3.0	2.0-3.0	3.0	2.0-3.0	0.0	0.0	2.0-3.0	12.0-15.0
114	VARIED THRUSH	U	H	1.0-3.0	1.0-3.0	1.0-3.0	1.0-3.0	0.0	0.0	1.0-3.0	5.0-15.0
	REGIONS 2,3,4	A	H	2.0-3.0	2.0-3.0	2.0-3.0	2.0-3.0	0.0	0.0	1.0-3.0	9.0-15.0
116	SWAINSON'S THRUSH	U	H	1.0-2.0	1.0-2.0	1.0-2.0	1.0-2.0	0.0	0.0	1.0-2.0	5.0-10.0
	REGIONS 2,3,4	A	H	2.5	2.5	2.0	2.5	0.0	0.0	2.0	11.5
117	GRAY-CHEEKED THRUSH	U	M	2.0	2.0	2.5	2.0	0.0	0.0	2.0	10.5
	REGIONS 1,2,3,4	A	M	3.0	2.5	3.0	2.5	0.0	0.0	2.5	13.5

* UPLAND = U
* AQUATIC = A

NO.	SPECIES NAME		CONF. LEVEL H,M,L	SPRING EARLY SUMMER FOOD	SPRING EARLY SUMMER COVER	LATE SUMMER FALL FOOD	LATE SUMMER FALL COVER	WINTER FOOD	WINTER COVER	REPR.	TOTAL
83	GREAT HORNED OWL	U	M	2.0-3.0	1.0-3.0	2.0-3.0	1.0-3.0	2.0-3.0	1.0-2.0	1.0-2.0	10.0-19.0
	REGIONS 2,3,4	A	M	2.0-3.0	1.0-3.0	2.0-3.0	1.0-3.0	2.0-3.0	1.0-2.0	1.0-2.0	10.0-19.0
85	HAWK OWL	U	M	2.0-3.0	2.0-3.0	2.0-3.0	2.0-3.0	3.0	2.0-3.0	2.0-3.0	15.0-21.0
	REGIONS 2,3,4	A	M	2.0-3.0	2.0-3.0	2.0-3.0	2.0-3.0	3.0	2.0-3.0	2.0-3.0	15.0-21.0
89	BELTED KINGFISHER	U	L	0.0	0.0	0.0	0.0	0.0	0.0	0.0	0.0
	REGIONS 2,3,4	A	L	2.0-3.0	2.0-3.0	2.0-3.0	2.0-3.0	0.0	0.0	0.0	8.0-12.0
91	HAIRY WOODPECKER	U	L	3.0	1.0-3.0	3.0	1.0-3.0	3.0	1.0-3.0	0.0-3.0	12.0-21.0
	REGIONS 2,3,4	A	L	3.0	1.0-3.0	3.0	1.0-3.0	3.0	1.0-3.0	0.0-3.0	12.0-21.0
94	NORTHERN THREE-TOED WOODPECKER	U	L	3.0	2.0-3.0	3.0	2.0-3.0	3.0	2.0-3.0	0.0-3.0	15.0-21.0
	REGIONS 2,3,4	A	L	3.0	2.0-3.0	3.0	2.0-3.0	3.0	2.0-3.0	0.0-3.0	15.0-21.0
104	BARN SWALLOW	U	M	1.0	0.0	1.0	0.0	0.0	0.0	0.0	2.0
	REGIONS 2,3,4	A	M	2.0	0.0	2.0	0.0	0.0	0.0	0.0	4.0
106	GRAY JAY	U	L	2.5	2.5	2.5	2.5	2.5	2.5	2.5	17.5
	REGIONS 2,3,4	A	L	3.0	3.0	3.0	3.0	3.0	3.0	3.0	21.0
107	COMMON RAVEN	U	M	2.0	3.0	2.0	3.0	2.0	3.0	1.0-3.0	16.0-18.0
	REGIONS 1,2,3,4	A	M	2.0	3.0	2.0	3.0	2.0	3.0	1.0-3.0	16.0-18.0
109	GRAY-HEADED CHICKADEE	U	L	2.0-3.0	2.0-3.0	2.0-3.0	2.0-3.0	2.0-3.0	1.0-3.0	0.0	11.0-18.0
	REGIONS 1,2,3,4	A	L	2.0-3.0	2.0-3.0	2.0-3.0	2.0-3.0	2.0-3.0	1.0-3.0	2.0-3.0	13.0-21.0
110	BOREAL CHICKADEE	U	L	3.0	3.0	3.0	3.0	2.0-3.0	2.0-3.0	2.0-3.0	18.0-21.0
	REGIONS 2,3,4	A	L	3.0	3.0	3.0	3.0	2.0-3.0	2.0-3.0	2.0-3.0	18.0-21.0
113	AMERICAN ROBIN	U	H	2.5	2.0-3.0	2.5	2.0-3.0	0.0	0.0	2.0	11.0-13.0
	REGIONS 2,3,4	A	H	3.0	2.0-3.0	3.0	2.0-3.0	0.0	0.0	2.0-3.0	12.0-15.0
114	VARIED THRUSH	U	H	1.0-3.0	1.0-3.0	1.0-3.0	1.0-3.0	0.0	0.0	1.0-3.0	5.0-15.0
	REGIONS 2,3,4	A	H	2.0-3.0	2.0-3.0	2.0-3.0	2.0-3.0	0.0	0.0	1.0-3.0	9.0-15.0
116	SWAINSON'S THRUSH	U	H	1.0-2.0	1.0-2.0	1.0-2.0	1.0-2.0	0.0	0.0	1.0-2.0	5.0-10.0
	REGIONS 2,3,4	A	H	2.5	2.5	2.0	2.5	0.0	0.0	2.0	11.5
117	GRAY-CHEEKED THRUSH	U	M	2.0	2.0	2.5	2.0	0.0	0.0	2.0	10.5
	REGIONS 1,2,3,4	A	M	3.0	2.5	3.0	2.5	0.0	0.0	2.5	13.5

* UPLAND = U
* AQUATIC = A

NO.	SPECIES NAME		CONF. LEVEL H,M,L	SPRING EARLY SUMMER FOOD	SPRING EARLY SUMMER COVER	LATE SUMMER FALL FOOD	LATE SUMMER FALL COVER	WINTER FOOD	WINTER COVER	REPR.	TOTAL
119	TOWNSEND'S SOLITAIRE	U	L	2.0-3.0	1.0-3.0	2.0-3.0	1.0-3.0	0.0	0.0	2.0	8.0-14.0
	REGIONS 2,3,4	A	L	3.0	1.0-3.0	2.5	1.0-3.0	0.0	0.0	2.0-3.0	9.5-14.5
120	RUBY-CROWNED KINGLET	U	H	2.0-3.0	2.0-3.0	2.0-3.0	2.0-3.0	0.0	0.0	2.0-3.0	10.0-15.0
	REGIONS 2,3,4	A	H	2.0-3.0	2.0-3.0	2.0-3.0	2.0-3.0	0.0	0.0	2.0-3.0	10.0-15.0
123	BOHEMIAN WAXWING	U	L	2.0-3.0	2.0-3.0	3.0	2.0-3.0	0.0	0.0	2.0	11.0-14.0
	REGIONS 2,3,4	A	L	3.0	3.0	3.0	3.0	0.0	0.0	3.0	15.0
126	YELLOW WARBLER	U	H	1.0-2.0	1.0-2.0	1.0-2.0	1.0-2.0	0.0	0.0	1.0-2.0	5.0-10.0
	REGIONS 2,3,4	A	H	2.0-3.0	2.0-3.0	2.0-3.0	2.0-3.0	0.0	0.0	2.0-3.0	10.0-15.0
127	YELLOW-RUMPED WARBLER	U	M	0.5-1.5	0.5-1.5	0.5-1.5	0.5-1.5	0.0	0.0	0.5-1.5	2.5- 7.5
	REGIONS 1,2,3,4	A	M	0.5-1.5	0.5-1.5	0.5-1.5	0.5-1.5	0.0	0.0	0.5-1.5	2.5- 7.5
129	BLACKPOLL WARBLER	U	L	2.0-3.0	2.0-3.0	2.0-3.0	2.0-3.0	0.0	0.0	2.0-3.0	10.0-15.0
	REGIONS 2,3,4	A	L	2.0-3.0	2.0-3.0	2.0-3.0	2.0-3.0	0.0	0.0	2.0-3.0	10.0-15.0
132	RUSTY BLACKBIRD	U	H	1.0	2.0	1.0	2.0	0.0	0.0	1.0	7.0
	REGIONS 1,2,3,4	A	H	3.0	2.0-3.0	2.0-3.0	2.0-3.0	0.0	0.0	2.0-3.0	11.0-15.0
133	PINE GROSBEAK	U	L	2.0-3.0	2.0	2.0-3.0	2.0	2.0-3.0	2.0	2.0-3.0	14.0-18.0
	REGIONS 2,3,4	A	L	2.0-3.0	2.0	2.0-3.0	2.0	2.0-3.0	2.0	2.0-3.0	14.0-18.0
136	WHITE-WINGED CROSSBILL	U	M	1.0-3.0	1.0-2.0	1.0-3.0	1.0-2.0	1.0-2.0	1.0-2.0	1.0-2.0	7.0-16.0
	REGIONS 2,3,4	A	M	1.0-3.0	1.0-2.0	1.0-3.0	1.0-2.0	1.0-2.0	1.0-2.0	1.0-2.0	7.0-16.0
138	DARK-EYED JUNCO	U	M	1.0-3.0	1.0-3.0	2.0-3.0	1.0-3.0	0.0	0.0	2.0-3.0	7.0-15.0
	REGIONS 2,3,4	A	M	2.0-3.0	1.0-3.0	2.0-3.0	1.0-3.0	0.0	0.0	2.0-3.0	8.0-15.0
141	WHITE-CROWNED SPARROW	U	M	1.0-2.0	1.0-2.0	1.0-2.0	1.0-2.0	0.0	0.0	1.0-2.0	5.0-10.0
	REGIONS 1,2,3,4	A	M	2.0	1.0-2.0	2.0	1.0-2.0	0.0	0.0	1.0-2.0	7.0-10.0
142	FOX SPARROW	U	M	1.0-2.0	2.0	1.0-2.0	2.0	0.0	0.0	1.0-2.0	7.0-10.0
	REGIONS 2,3,4	A	M	1.0-3.0	2.0	1.0-3.0	2.0	0.0	0.0	1.0-2.0	7.0-12.0
146	MASKED SHREW	U	M	1.0	1.0	1.0	1.0	1.0	1.0	1.0	7.0
	REGIONS 1,2,3,4	A	M	2.0	2.0	2.0	2.0	2.0	2.0	2.0	14.0
147	DUSKY SHREW	U	M	1.0-2.0	1.0-2.0	1.0-2.0	1.0-2.0	1.0-2.0	1.0-2.0	1.0-2.0	7.0-14.0
	REGIONS 2,3,4	A	M	1.0-2.0	2.0-3.0	1.0-2.0	2.0-3.0	1.0-2.0	2.0-3.0	2.0-3.0	11.0-18.0

* UPLAND = U
* AQUATIC = A

NO.	SPECIES NAME		CONF. LEVEL H,M,L	SPRING EARLY SUMMER FOOD	SPRING EARLY SUMMER COVER	LATE SUMMER FALL FOOD	LATE SUMMER FALL COVER	WINTER FOOD	WINTER COVER	REPR.	TOTAL
148	ARCTIC SHREW	U	L	1.0	1.0	1.0	1.0	1.0	1.0	1.0	7.0
	REGIONS 1,2,3	A	L	1.0	2.0	1.0	2.0	1.0	2.0	1.0	10.0
149	PYGMY SHREW	U	M	1.0	1.0	1.0	1.0	1.0	1.0	1.0	7.0
	REGIONS 2,3,4	A	M	1.0	2.0	1.0	2.0	1.0	2.0	1.0	10.0
151	SNOWSHOE HARE	U	H	2.0-3.0	1.0-3.0	2.0-3.0	1.0-3.0	2.0	1.0-3.0	2.0-3.0	11.0-20.0
	REGIONS 1,2,3,4	A	H	3.0	2.0-3.0	3.0	2.0-3.0	2.0-3.0	2.0-3.0	2.0-3.0	16.0-21.0
156	RED SQUIRREL	U	H	1.0-2.0	2.0	1.0-2.0	2.0	1.0-2.0	2.0	1.0-2.0	10.0-14.0
	REGIONS 2,3,4	A	H	1.0-2.0	2.0	1.0-2.0	2.0	1.0-2.0	2.0	1.0-2.0	10.0-14.0
159	NORTHERN RED-BACKED VOLE	U	M	1.0-2.0	2.0	1.0-2.0	2.0	1.0-2.0	2.0	2.0	11.0-14.0
	REGIONS 1,2,3,4	A	M	1.0-2.0	2.0	1.0-2.0	2.0	1.0-2.0	2.0	2.0	11.0-14.0
163	YELLOW-CHEEKED VOLE	U	M	2.0	2.0-3.0	2.0	2.0-3.0	1.0	2.0-3.0	2.0	13.0-16.0
	REGIONS 2,3,4	A	M	3.0	3.0	3.0	3.0	2.0	3.0	3.0	20.0
170	PORCUPINE	U	M	1.0-2.0	1.0-2.0	1.0-2.0	1.0-2.0	3.0	3.0	2.0	12.0-16.0
	REGIONS 1,2,3,4	A	M	1.0-2.0	1.0-2.0	1.0-2.0	1.0-2.0	3.0	3.0	2.0	12.0-16.0
171	COYOTE	U	L	2.0-3.0	2.0-3.0	2.0-3.0	2.0-3.0	2.0-3.0	1.0-2.0	2.0-3.0	13.0-20.0
	REGIONS 2,3,4	A	L	2.0-3.0	2.0-3.0	2.0-3.0	2.0-3.0	2.0-3.0	1.0-2.0	2.0-3.0	13.0-20.0
172	WOLF	U	H	1.0-3.0	1.0-2.0	1.0-3.0	1.0-2.0	2.0	1.0-2.0	2.0	9.0-16.0
	REGIONS 1,2,3,4	A	H	1.0-3.0	1.0-3.0	1.0-3.0	1.0-3.0	2.0	1.0-2.0	2.0-3.0	9.0-19.0
174	RED FOX	U	L	2.0-3.0	2.0-3.0	2.0-3.0	2.0-3.0	2.0-3.0	1.0-2.0	2.0-3.0	13.0-20.0
	REGIONS 1,2,3,4	A	L	2.0-3.0	2.0-3.0	2.0-3.0	2.0-3.0	2.0-3.0	1.0-2.0	2.0-3.0	13.0-20.0
175	BLACK BEAR	U	H	1.0-2.0	1.0-3.0	2.0-3.0	1.0-3.0	0.0	1.0-3.0	1.0-3.0	7.0-17.0
	REGIONS 2,3,4	A	H	1.0-3.0	1.0-3.0	2.0-3.0	1.0-3.0	0.0	1.0-3.0	1.0-3.0	7.0-18.0
176	GRIZZLY BEAR	U	H	1.0-2.0	1.0-2.0	2.0-3.0	1.0-2.0	0.0	1.0-3.0	1.0-2.0	7.0-14.0
	REGIONS 1,2,3,4	A	H	2.0	1.0-2.0	2.0-3.0	1.0-2.0	0.0	1.0-3.0	1.0-2.0	8.0-14.0
177	MARTEN	U	H	2.0-3.0	1.0-2.0	2.0-3.0	1.0-2.0	2.0-3.0	1.0-2.0	1.0-2.0	10.0-17.0
	REGIONS 2,3,4	A	H	2.0-3.0	1.0-2.0	2.0-3.0	1.0-2.0	2.0-3.0	1.0-2.0	1.0-2.0	10.0-17.0
178	ERMINE	U	M	1.0	2.0	1.0	2.0	1.0	1.0	2.0	10.0
	REGIONS 1,2,3,4	A	M	1.0	2.0	1.0	2.0	1.0	1.0	2.0	10.0

* UPLAND = U
* AQUATIC = A

NO.	SPECIES NAME		CONF. LEVEL H,M,L	SPRING EARLY SUMMER FOOD	SPRING EARLY SUMMER COVER	LATE SUMMER FALL FOOD	LATE SUMMER FALL COVER	WINTER FOOD	WINTER COVER	REPR.	TOTAL
179	LEAST WEASEL	U	L	1.0	2.0	1.0	2.0	1.0	1.0	2.0	10.0
	REGIONS 1,2,3,4	A	L	1.0	2.0	1.0	2.0	1.0	1.0	2.0	10.0
180	MINK	U	M	1.0-2.0	1.0	1.0-2.0	1.0	1.0	0.0-1.0	0.0	5.0- 8.0
	REGIONS 2,3,4	A	M	2.0	1.0-3.0	2.0	1.0-3.0	2.0	1.0-3.0	1.0-3.0	10.0-18.0
181	WOLVERINE	U	M	1.5	2.0	1.5	2.0	2.0	2.0	2.0	13.0
	REGIONS 1,2,3,4	A	M	1.5	2.0	1.5	2.0	2.0	2.0	2.0	13.0
182	RIVER OTTER	U	H	1.0	1.0	1.0	1.0	1.0	1.0	1.0	7.0
	REGIONS 2,3,4	A	H	2.0	2.0-3.0	2.0	2.0-3.0	2.0-3.0	2.0-3.0	2.0-3.0	14.0-19.0
183	LYNX	U	H	2.0	2.0	2.0	2.0	2.0	2.0	2.0-3.0	14.0-15.0
	REGIONS 1,2,3,4	A	H	2.0	2.0	2.0	2.0	2.0	2.0	2.0-3.0	14.0-15.0
184	MOOSE	U	M	2.0	3.0	2.0	3.0	2.0	2.0	2.0	16.0
	REGIONS 1,2,3,4	A	M	2.0	3.0	2.0	3.0	2.0	2.0	2.0	16.0
185	CARIBOU	U	H	0.0-1.0	0.0-1.0	0.0-1.0	0.0-1.0	3.0	3.0	0.0	6.0-10.0
	REGIONS 1,2,3,4	A	H	0.0-1.0	0.0-1.0	0.0-1.0	0.0-1.0	3.0	3.0	0.0	6.0-10.0

TOTAL NUMBER OF SPECIES = 63

GRAND TOTAL UPLAND = 565.5- 771.5
GRAND TOTAL AQUATIC = 672.0- 884.0

* UPLAND = U
* AQUATIC = A

NO.	SPECIES NAME		CONF. LEVEL H,M,L	SPRING EARLY SUMMER FOOD	SPRING EARLY SUMMER COVER	LATE SUMMER FALL FOOD	LATE SUMMER FALL COVER	WINTER FOOD	WINTER COVER	REPR.	TOTAL
29	WHITE-WINGED SCOTER	U	H	0.0	1.0	0.0	0.0	0.0	0.0	1.0-3.0	2.0- 4.0
	REGIONS 2,3,4	A	H	0.0	1.0	0.0	0.0	0.0	0.0	1.0-3.0	2.0- 4.0
30	SURF SCOTER	U	H	0.0	1.0	0.0	0.0	0.0	0.0	1.0-3.0	2.0- 4.0
	REGIONS 2,3,4	A	H	0.0	1.0	0.0	0.0	0.0	0.0	1.0-3.0	2.0- 4.0
32	GOSHAWK	U	M	3.0	3.0	3.0	3.0	3.0	3.0	1.0	19.0
	REGIONS 2,3,4	A	M	3.0	3.0	3.0	3.0	3.0	3.0	1.0	19.0
33	SHARP-SHINNED HAWK	U	L	1.0	1.0	1.0	1.0	0.0	0.0	1.0	5.0
	REGIONS 2,3,4	A	L	1.0	1.0	1.0	1.0	0.0	0.0	1.0	5.0
34	RED-TAILED HAWK	U	M	2.0-3.0	2.0-3.0	2.0-3.0	2.0-3.0	0.0	0.0	2.0-3.0	10.0-15.0
	REGIONS 2,3,4	A	M	2.0-3.0	2.0-3.0	2.0-3.0	2.0-3.0	0.0	0.0	2.0-3.0	10.0-15.0
38	NORTHERN BALD EAGLE	U	M	0.0	0.0	0.0	0.0	0.0	0.0	0.0	0.0
	REGIONS 2,3,4	A	M	0.0-1.0	2.0	0.0-1.0	2.0	0.0-1.0	2.0	1.0-2.0	7.0-11.0
43	MERLIN	U	L	0.5	3.0	0.5	3.0	0.0	0.0	1.0	8.0
	REGIONS 2,3,4	A	L	0.5	3.0	0.5	3.0	0.0	0.0	1.0	8.0
45	SPRUCE GROUSE	U	H	1.0-3.0	1.0-3.0	2.0	2.0	3.0	3.0	2.0	14.0-18.0
	REGIONS 2,3,4	A	H	1.0-3.0	1.0-3.0	2.0	2.0	3.0	3.0	2.0	14.0-18.0
83	GREAT HORNED OWL	U	M	3.0	3.0	3.0	3.0	3.0	3.0	3.0	21.0
	REGIONS 2,3,4	A	M	3.0	3.0	3.0	3.0	3.0	3.0	3.0	21.0
85	HAWK OWL	U	M	2.0	2.0-3.0	2.0-3.0	2.0	2.0	3.0	2.0-3.0	15.0-18.0
	REGIONS 2,3,4	A	M	2.0	2.0-3.0	2.0-3.0	2.0	2.0	3.0	2.0-3.0	15.0-18.0
91	HAIRY WOODPECKER	U	L	3.0	1.0-3.0	3.0	1.0-3.0	3.0	1.0-3.0	0.0-2.0	12.0-20.0
	REGIONS 2,3,4	A	L	3.0	1.0-3.0	3.0	1.0-3.0	3.0	1.0-3.0	0.0-2.0	12.0-20.0
94	NORTHERN THREE-TOED WOODPECKER	U	L	3.0	2.0-3.0	3.0	2.0-3.0	3.0	2.0-3.0	0.0-3.0	15.0-21.0
	REGIONS 2,3,4	A	L	3.0	2.0-3.0	3.0	2.0-3.0	3.0	2.0-3.0	0.0-3.0	15.0-21.0
106	GRAY JAY	U	L	2.5	2.5	2.5	2.5	2.5	2.5	2.5	17.5
	REGIONS 2,3,4	A	L	3.0	3.0	3.0	3.0	3.0	3.0	3.0	21.0
107	COMMON RAVEN	U	M	0.0	3.0	0.0	3.0	0.0	3.0	1.0-3.0	10.0-12.0
	REGIONS 1,2,3,4	A	M	0.0	3.0	0.0	3.0	0.0	3.0	1.0-3.0	10.0-12.0

* UPLAND = U
* AQUATIC = A

NO.	SPECIES NAME		CONF. LEVEL H,M,L	SPRING EARLY SUMMER FOOD	SPRING EARLY SUMMER COVER	LATE SUMMER FALL FOOD	LATE SUMMER FALL COVER	WINTER FOOD	WINTER COVER	REPR.	TOTAL
110	BOREAL CHICKADEE	U	L	3.0	3.0	3.0	3.0	3.0	3.0	2.0-3.0	20.0-21.0
	REGIONS 2,3,4	A	L	3.0	3.0	3.0	3.0	3.0	3.0	2.0-3.0	20.0-21.0
113	AMERICAN ROBIN	U	H	2.0-3.0	2.0	1.0-3.0	2.0	0.0	0.0	2.0-3.0	9.0-13.0
	REGIONS 2,3,4	A	H	2.5-3.0	2.5	2.0-3.0	2.5	0.0	0.0	2.0-3.0	11.5-14.0
114	VARIED THRUSH	U	H	1.0-3.0	2.0	2.0-3.0	2.0	0.0	0.0	1.0-2.0	8.0-12.0
	REGIONS 2,3,4	A	H	3.0	3.0	2.0-3.0	3.0	0.0	0.0	3.0	14.0-15.0
116	SWAINSON'S THRUSH	U	H	1.0-3.0	2.0	1.0-3.0	2.0	0.0	0.0	1.0-2.0	7.0-12.0
	REGIONS 2,3,4	A	H	3.0	2.5	3.0	2.5	0.0	0.0	2.5	13.5
117	GRAY-CHEEKED THRUSH	U	L	2.0-3.0	2.0-3.0	2.0-3.0	2.0-3.0	0.0	0.0	2.0-3.0	10.0-15.0
	REGIONS 1,2,3,4	A	L	3.0	2.0-3.0	2.0-3.0	2.0-3.0	0.0	0.0	2.0-3.0	11.0-15.0
120	RUBY-CROWNED KINGLET	U	H	0.0-2.5	0.0-2.5	0.0-2.5	0.0-2.5	0.0	0.0	0.0-2.5	0.0-12.5
	REGIONS 2,3,4	A	H	0.0-2.5	0.0-2.5	0.0-2.5	0.0-2.5	0.0	0.0	0.0-2.5	0.0-12.5
127	YELLOW-RUMPED WARBLER	U	M	1.0-2.0	1.0-2.0	1.0-2.0	1.0-2.0	0.0	0.0	1.0-2.0	5.0-10.0
	REGIONS 1,2,3,4	A	M	1.0-2.0	1.0-2.0	1.0-2.0	1.0-2.0	0.0	0.0	1.0-2.0	5.0-10.0
129	BLACKPOLL WARBLER	U	L	1.0-2.0	1.0-2.0	1.0-2.0	1.0-2.0	0.0	0.0	1.0-2.0	5.0-10.0
	REGIONS 2,3,4	A	L	1.0-2.0	1.0-2.0	1.0-2.0	1.0-2.0	0.0	0.0	1.0-2.0	5.0-10.0
133	PINE GROSBEAK	U	M	2.0-3.0	3.0	2.0-3.0	3.0	2.0-3.0	3.0	3.0	18.0-21.0
	REGIONS 2,3,4	A	M	2.0-3.0	3.0	2.0-3.0	3.0	2.0-3.0	3.0	3.0	18.0-21.0
136	WHITE-WINGED CROSSBILL	U	M	2.0-3.0	3.0	2.0-3.0	3.0	2.0-3.0	3.0	3.0	18.0-21.0
	REGIONS 2,3,4	A	M	2.0-3.0	3.0	2.0-3.0	3.0	2.0-3.0	3.0	3.0	18.0-21.0
138	DARK-EYED JUNCO	U	M	1.0-3.0	2.0-3.0	2.0-3.0	2.0-3.0	0.0	0.0	2.0-3.0	9.0-15.0
	REGIONS 2,3,4	A	M	3.0	3.0	3.0	3.0	0.0	0.0	3.0	15.0
146	MASKED SHREW	U	M	1.0	1.0	1.0	1.0	1.0	1.0	1.0	7.0
	REGIONS 1,2,3,4	A	M	1.0	2.0	1.0	2.0	1.0	2.0	1.0	10.0
147	DUSKY SHREW	U	M	1.0	1.0	1.0	1.0	1.0	1.0	1.0	7.0
	REGIONS 2,3,4	A	M	1.0	2.0	1.0	2.0	1.0	2.0	2.0	11.0
149	PYGMY SHREW	U	M	0.0	0.0	0.0	0.0	0.0	0.0	0.0	0.0
	REGIONS 2,3,4	A	M	2.0	2.0	2.0	2.0	2.0	2.0	2.0	14.0

* UPLAND = U
* AQUATIC = A

NO.	SPECIES NAME		CONF. LEVEL H,M,L	SPRING EARLY SUMMER FOOD	SPRING EARLY SUMMER COVER	LATE SUMMER FALL FOOD	LATE SUMMER FALL COVER	WINTER FOOD	WINTER COVER	REPR.	TOTAL
151	SNOWSHOE HARE	U	H	2.0-3.0	2.0-3.0	2.0-3.0	2.0-3.0	1.0-3.0	2.0-3.0	2.0-3.0	13.0-21.0
	REGIONS 1,2,3,4	A	H	3.0	3.0	3.0	3.0	2.0-3.0	3.0	3.0	20.0-21.0
156	RED SQUIRREL	U	H	2.0-3.0	3.0	2.0-3.0	3.0	2.0-3.0	3.0	2.0-3.0	17.0-21.0
	REGIONS 2,3,4	A	H	2.0-3.0	3.0	2.0-3.0	3.0	2.0-3.0	3.0	2.0-3.0	17.0-21.0
159	NORTHERN RED-BACKED VOLE	U	M	1.0-2.0	1.0-2.0	1.0-2.0	1.0-2.0	1.0-2.0	1.0-2.0	1.0-2.0	7.0-14.0
	REGIONS 1,2,3,4	A	M	1.0-2.0	1.0-2.0	1.0-2.0	1.0-2.0	1.0-2.0	1.0-2.0	1.0-2.0	7.0-14.0
163	YELLOW-CHEEKED VOLE	U	M	1.0	1.0	1.0	1.0	1.0	1.0	1.0	7.0
	REGIONS 2,3,4	A	M	2.0	2.0	2.0	2.0	2.0	2.0	2.0	14.0
170	PORCUPINE	U	M	1.0-2.0	1.0-2.0	1.0-2.0	1.0-2.0	2.5	2.5	2.0	11.0-15.0
	REGIONS 1,2,3,4	A	M	1.0-2.0	1.0-2.0	1.0-2.0	1.0-2.0	2.5	2.5	2.0	11.0-15.0
172	WOLF	U	H	1.0-2.0	2.0	1.0-2.0	2.0	2.0	2.0-3.0	2.0	12.0-15.0
	REGIONS 1,2,3,4	A	H	1.0-2.0	2.0-3.0	1.0-2.0	2.0-3.0	2.0	2.0-3.0	2.0-3.0	12.0-18.0
175	BLACK BEAR	U	H	2.0-3.0	3.0	2.0-3.0	3.0	0.0	3.0	3.0	16.0-18.0
	REGIONS 2,3,4	A	H	2.0-3.0	3.0	2.0-3.0	3.0	0.0	3.0	3.0	16.0-18.0
176	GRIZZLY BEAR	U	H	1.0-2.0	2.0	1.0-3.0	3.0	0.0	1.0	1.0-2.0	9.0-13.0
	REGIONS 1,2,3,4	A	H	1.0-3.0	2.0	1.0-3.0	3.0	0.0	1.0	1.5-2.5	9.5-14.5
177	MARTEN	U	H	3.0	3.0	3.0	3.0	3.0	3.0	3.0	21.0
	REGIONS 2,3,4	A	H	3.0	3.0	3.0	3.0	3.0	3.0	3.0	21.0
178	ERMINE	U	M	0.0-1.0	2.0	0.0-1.0	2.0	0.0-1.0	0.5	1.0	5.5- 8.5
	REGIONS 1,2,3,4	A	M	0.0-1.0	2.0	0.0-1.0	2.0	0.0-1.0	0.5	1.0	5.5- 8.5
179	LEAST WEASEL	U	L	1.0	2.0	1.0	2.0	1.0	1.0	1.0	9.0
	REGIONS 1,2,3,4	A	L	1.0	2.0	1.0	2.0	1.0	1.0	1.0	9.0
183	LYNX	U	H	1.0	1.0	1.0	1.0	1.0	1.0	2.0	8.0
	REGIONS 1,2,3,4	A	H	1.0	1.0	1.0	1.0	1.0	1.0	2.0	8.0
184	MOOSE	U	M	1.0	3.0	1.0	3.0	1.0	3.0	0.0	12.0
	REGIONS 1,2,3,4	A	M	1.0	3.0	1.0	3.0	1.0	3.0	0.0	12.0

TOTAL NUMBER OF SPECIES = 41

GRAND TOTAL UPLAND = 421.0- 541.5
GRAND TOTAL AQUATIC = 489.0- 594.0

* UPLAND = U
* AQUATIC = A

NO.	SPECIES NAME		CONF. LEVEL H,M,L	SPRING EARLY SUMMER FOOD	SPRING EARLY SUMMER COVER	LATE SUMMER FALL FOOD	LATE SUMMER FALL COVER	WINTER FOOD	WINTER COVER	REPR.	TOTAL
32	GOSHAWK	U	M	1.0	0.0	1.0	1.0	1.0	1.0	0.0	5.0
	REGIONS 2,3,4	A	M	1.0	0.0	1.0	1.0	1.0	1.0	0.0	5.0
43	MERLIN	U	L	2.0	3.0	2.0	3.0	0.0	0.0	3.0	13.0
	REGIONS 2,3,4	A	L	2.0	3.0	2.0	3.0	0.0	0.0	3.0	13.0
47	WILLOW PTARMIGAN	U	H	1.0-2.0	3.0	2.0	2.0	2.0	2.0	2.0-3.0	14.0-16.0
	REGIONS 1,2,3,4	A	H	1.0-2.0	3.0	2.0	2.0	2.0	2.0	2.0-3.0	14.0-16.0
66	LESSER YELLOWLEGS	U	L	1.0	1.0	1.0	1.0	0.0	0.0	1.0	5.0
	REGIONS 2,3,4	A	L	3.0	3.0	3.0	3.0	0.0	0.0	3.0	15.0
83	GREAT HORNED OWL	U	M	2.0-3.0	1.0	2.0-3.0	1.0	2.0	0.0	0.5	8.5-10.5
	REGIONS 2,3,4	A	M	2.0-3.0	1.0	2.0-3.0	1.0	2.0	0.0	0.5	8.5-10.5
85	HAWK OWL	U	M	2.0-3.0	2.0	2.0-3.0	2.0	2.0-3.0	2.0	2.0	14.0-17.0
	REGIONS 2,3,4	A	M	2.0-3.0	2.0	2.0-3.0	2.0	2.0-3.0	2.0	2.0	14.0-17.0
91	HAIRY WOODPECKER	U	L	3.0	1.0	3.0	1.0	3.0	1.0	0.0	12.0
	REGIONS 2,3,4	A	L	3.0	1.0	3.0	1.0	3.0	1.0	0.0	12.0
94	NORTHERN THREE-TOED WOODPECKER	U	L	3.0	2.0	3.0	2.0	3.0	2.0	0.0	15.0
	REGIONS 2,3,4	A	L	3.0	2.0	3.0	2.0	3.0	2.0	0.0	15.0
106	GRAY JAY	U	L	1.5	1.5	1.5	1.5	1.5	1.5	1.0	10.0
	REGIONS 2,3,4	A	L	2.0	2.0	2.0	2.0	2.0	2.0	1.5	13.5
107	COMMON RAVEN	U	M	2.0	3.0	2.0	3.0	2.0	3.0	0.0	15.0
	REGIONS 1,2,3,4	A	M	2.0	3.0	2.0	3.0	2.0	3.0	0.0	15.0
109	GRAY-HEADED CHICKADEE	U	L	1.0-2.0	1.0-2.0	1.0-2.0	1.0-2.0	1.0-2.0	1.0	1.0-2.0	7.0-13.0
	REGIONS 1,2,3,4	A	L	1.0-2.0	1.0-2.0	1.0-2.0	1.0-2.0	1.0-2.0	1.0	1.0-2.0	7.0-13.0
110	BOREAL CHICKADEE	U	L	2.0-3.0	1.0-2.0	2.0-3.0	1.0-2.0	1.0-2.0	1.0	1.0	9.0-14.0
	REGIONS 2,3,4	A	L	2.0-3.0	1.0-2.0	2.0-3.0	1.0-2.0	1.0-2.0	1.0	1.0	9.0-14.0
119	TOWNSEND'S SOLITAIRE	U	L	2.0-3.0	1.0-3.0	2.0-3.0	1.0-3.0	0.0	0.0	2.0	8.0-14.0
	REGIONS 2,3,4	A	L	3.0	1.0-3.0	2.5	1.0-3.0	0.0	0.0	2.0-3.0	9.5-14.5
120	RUBY-CROWNED KINGLET	U	M	1.0-2.0	0.0-1.0	1.0-2.0	0.0-1.0	0.0	0.0	0.0-1.0	2.0- 7.0
	REGIONS 2,3,4	A	M	1.0-2.0	0.0-1.0	1.0-2.0	0.0-1.0	0.0	0.0	0.0-1.0	2.0- 7.0

* UPLAND = U
* AQUATIC = A

NO.	SPECIES NAME		CONF. LEVEL H,M,L	SPRING EARLY SUMMER FOOD	SPRING EARLY SUMMER COVER	LATE SUMMER FALL FOOD	LATE SUMMER FALL COVER	WINTER FOOD	WINTER COVER	REPR.	TOTAL
123	BOHEMIAN WAXWING	U	L	2.0-3.0	2.0-3.0	2.0-3.0	2.0-3.0	0.0	0.0	2.0-3.0	10.0-15.0
	REGIONS 2,3,4	A	L	3.0	3.0	2.0-3.0	3.0	0.0	0.0	2.0-3.0	13.0-15.0
129	BLACKPOLL WARBLER	U	L	2.0-3.0	2.0-3.0	2.0-3.0	2.0-3.0	0.0	0.0	2.0-3.0	10.0-15.0
	REGIONS 2,3,4	A	L	2.0-3.0	2.0-3.0	2.0-3.0	2.0-3.0	0.0	0.0	2.0-3.0	10.0-15.0
132	RUSTY BLACKBIRD	U	H	0.0	0.0	0.0	0.0	0.0	0.0	0.0	0.0
	REGIONS 1,2,3,4	A	H	3.0	2.0-3.0	3.0	2.0-3.0	0.0	0.0	2.0-3.0	12.0-15.0
133	PINE GROSBEAK	U	L	2.0	2.0	2.0	2.0	1.0-2.0	1.0-2.0	2.0	12.0-14.0
	REGIONS 2,3,4	A	L	2.0-3.0	2.0	2.0-3.0	2.0	2.0	1.0-2.0	2.0	13.0-16.0
138	DARK-EYED JUNCO	U	M	2.0-3.0	1.0-3.0	2.0-3.0	1.0-3.0	0.0	0.0	1.0-3.0	7.0-15.0
	REGIONS 2,3,4	A	M	3.0	1.0-3.0	0.0	1.0-3.0	0.0	0.0	1.0-3.0	6.0-12.0
139	TREE SPARROW	U	M	1.0-2.0	1.0-2.0	1.0-2.0	1.0-2.0	0.0	0.0	1.0-2.0	5.0-10.0
	REGIONS 2,3,4	A	M	2.0	1.0-2.0	2.0	1.0-2.0	0.0	0.0	1.0-2.0	7.0-10.0
142	FOX SPARROW	U	H	1.0-2.0	1.0-2.0	1.0-2.0	1.0-2.0	0.0	0.0	1.0-2.0	5.0-10.0
	REGIONS 2,3,4	A	H	1.0-3.0	1.0-2.0	1.0-3.0	1.0-2.0	0.0	0.0	1.0-2.0	5.0-12.0
146	MASKED SHREW	U	M	1.0	1.0	1.0	1.0	1.0	1.0	1.0	7.0
	REGIONS 1,2,3,4	A	M	1.0	2.0	1.0	2.0	1.0	2.0	1.0	10.0
147	DUSKY SHREW	U	M	2.0	2.0	2.0	2.0	2.0	2.0	2.0	14.0
	REGIONS 2,3,4	A	M	2.0	3.0	2.0	3.0	2.0	3.0	3.0	18.0
149	PYGMY SHREW	U	M	1.0	2.0	1.0	2.0	1.0	2.0	1.0	10.0
	REGIONS 2,3,4	A	M	2.0	2.0	2.0	2.0	2.0	2.0	2.0	14.0
151	SNOWSHOE HARE	U	M	2.0-3.0	2.0	2.0-3.0	2.0	1.0-2.0	1.0-2.0	1.0-2.0	11.0-16.0
	REGIONS 1,2,3,4	A	M	2.0-3.0	2.0	2.0-3.0	2.0	1.0-2.0	1.0-2.0	1.0-2.0	11.0-16.0
156	RED SQUIRREL	U	H	1.0	1.0	1.0	1.0	1.0	1.0	1.0	7.0
	REGIONS 2,3,4	A	H	1.0	1.0	1.0	1.0	1.0	1.0	1.0	7.0
159	NORTHERN RED-BACKED VOLE	U	M	2.0	2.0	2.0	2.0	2.0	2.0	2.0	14.0
	REGIONS 1,2,3,4	A	M	2.0	2.0	2.0	2.0	2.0	2.0	2.0	14.0
163	YELLOW-CHEEKED VOLE	U	M	2.0	2.0	2.0	2.0	3.0	2.0	2.0	15.0
	REGIONS 2,3,4	A	M	2.0	2.0	2.0	2.0	3.0	2.0	2.0	15.0

* UPLAND = U
* AQUATIC = A

NO.	SPECIES NAME		CONF. LEVEL H,M,L	SPRING EARLY SUMMER FOOD	SPRING EARLY SUMMER COVER	LATE SUMMER FALL FOOD	LATE SUMMER FALL COVER	WINTER FOOD	WINTER COVER	REPR.	TOTAL
166	BROWN LEMMING	U	M	2.0	2.0	2.0	2.0	2.0	2.0	2.0	14.0
	REGIONS 1,2,3,4	A	M	2.0	2.0	2.0	2.0	2.0	2.0	2.0	14.0
167	NORTHERN BOG LEMMING	U	M	1.0-2.0	1.0	1.0-2.0	1.0	1.0-2.0	1.0	1.0	7.0-10.0
	REGIONS 2,3,4	A	M	1.0-2.0	2.0	1.0-2.0	2.0	1.0-2.0	2.0	2.0	11.0-14.0
170	PORCUPINE	U	M	0.5	0.5	0.5	0.5	1.0	1.0	0.5	4.5
	REGIONS 1,2,3,4	A	M	0.5	0.5	0.5	0.5	1.0	1.0	0.5	4.5
171	COYOTE	U	L	1.0-2.0	2.0	1.0-2.0	2.0	2.0	1.0	2.0-3.0	11.0-14.0
	REGIONS 2,3,4	A	L	1.0-2.0	2.0	1.0-2.0	2.0	2.0	1.0	2.0-3.0	11.0-14.0
172	WOLF	U	H	1.0-2.0	1.0	1.0-2.0	1.0	1.0	1.0	1.0-2.0	7.0-10.0
	REGIONS 1,2,3,4	A	H	1.0-2.0	1.0	1.0-2.0	1.0	1.0	1.0	1.0-2.0	7.0-10.0
174	RED FOX	U	L	1.0-2.0	2.0	1.0-2.0	2.0	2.0	1.0	2.0-3.0	11.0-14.0
	REGIONS 1,2,3,4	A	L	1.0-2.0	2.0	1.0-2.0	2.0	2.0	1.0	2.0-3.0	11.0-14.0
175	BLACK BEAR	U	H	1.0-2.0	1.0	2.0-3.0	1.0	0.0	1.0	1.0	7.0- 9.0
	REGIONS 2,3,4	A	H	1.0-3.0	1.0	2.0-3.0	1.0	0.0	1.0	1.0	7.0-10.0
176	GRIZZLY BEAR	U	H	2.0	1.0-2.0	2.0-3.0	1.0-2.0	0.0	1.0-2.0	1.0-2.0	8.0-13.0
	REGIONS 1,2,3,4	A	H	2.0-3.0	1.0-2.0	2.0-3.0	1.0-2.0	0.0	1.0-2.0	1.0-2.0	8.0-14.0
177	MARTEN	U	H	2.0-3.0	1.0-2.0	2.0-3.0	1.0-2.0	2.0	1.0	1.0	10.0-14.0
	REGIONS 2,3,4	A	H	2.0-3.0	1.0-2.0	2.0-3.0	1.0-2.0	2.0	1.0	1.0	10.0-14.0
178	ERMINE	U	M	2.0	2.0	2.0	2.0	2.0	2.0	2.0	14.0
	REGIONS 1,2,3,4	A	M	2.0	2.0	2.0	2.0	2.0	2.0	2.0	14.0
179	LEAST WEASEL	U	L	2.0	2.0	2.0	2.0	2.0	2.0	2.0	14.0
	REGIONS 1,2,3,4	A	L	2.0	2.0	2.0	2.0	2.0	2.0	2.0	14.0
180	MINK	U	M	1.0-2.0	1.0	1.0-2.0	1.0	1.0	0.0-1.0	0.0	5.0- 8.0
	REGIONS 2,3,4	A	M	2.0	1.0-2.0	2.0	1.0-2.0	2.0	1.0-2.0	1.0-3.0	10.0-15.0
181	WOLVERINE	U	M	2.0	2.0	2.0	2.0	1.0	2.0	1.0	12.0
	REGIONS 1,2,3,4	A	M	2.0	2.0	2.0	2.0	1.0	2.0	1.0	12.0
183	LYNX	U	H	2.0	2.0	2.0	2.0	2.0	2.0	2.0	14.0
	REGIONS 1,2,3,4	A	H	2.0	2.0	2.0	2.0	2.0	2.0	2.0	14.0

* UPLAND = U
* AQUATIC = A

NO.	SPECIES NAME		CONF. LEVEL	SPRING EARLY SUMMER FOOD	SPRING EARLY SUMMER COVER	LATE SUMMER FALL FOOD	LATE SUMMER FALL COVER	WINTER FOOD	WINTER COVER	REPR.	TOTAL
			H,M,L								
184	MOOSE	U	L	1.0	1.0	1.0	1.0	1.0	1.0	1.0	7.0
	REGIONS 1,2,3,4	A	L	1.0	1.0	1.0	1.0	1.0	1.0	1.0	7.0
185	CARIBOU	U	H	1.0	0.0-1.0	1.0	0.0-1.0	1.0	1.0	0.0	4.0- 6.0
	REGIONS 1,2,3,4	A	H	1.0	0.0-1.0	1.0	0.0-1.0	1.0	1.0	0.0	4.0- 6.0

TOTAL NUMBER OF SPECIES = 44

GRAND TOTAL UPLAND = 414.0- 506.0
GRAND TOTAL AQUATIC = 466.0- 560.0

* UPLAND = U
* AQUATIC = A

NO.	SPECIES NAME		CONF. LEVEL H,M,L	SPRING EARLY SUMMER FOOD	SPRING EARLY SUMMER COVER	LATE SUMMER FALL FOOD	LATE SUMMER FALL COVER	WINTER FOOD	WINTER COVER	REPR.	TOTAL
32	GOSHAWK	U	M	1.0	0.0	1.0	0.0	1.0	0.0	0.0	3.0
	REGIONS 2,3,4	A	M	1.0	0.0	1.0	0.0	1.0	0.0	0.0	3.0
34	RED-TAILED HAWK	U	M	3.0	3.0	3.0	3.0	0.0	0.0	0.0	12.0
	REGIONS 2,3,4	A	M	3.0	3.0	3.0	3.0	0.0	0.0	0.0	12.0
35	SWAINSON'S HAWK	U	L	2.0	1.0	2.0	1.0	0.0	0.0	1.0	7.0
	REGIONS 2,3,4	A	L	2.0	1.0	2.0	1.0	0.0	0.0	1.0	7.0
37	GOLDEN EAGLE	U	M	1.0	0.0	1.0	0.0	0.0	0.0	0.0	2.0
	REGIONS 1,2,3,4	A	M	1.0	0.0	1.0	0.0	0.0	0.0	0.0	2.0
39	MARSH HAWK	U	L	2.0	2.0	2.0	2.0	0.0	0.0	0.0	8.0
	REGIONS 2,3,4	A	L	2.0	2.0	2.0	2.0	0.0	0.0	2.0	10.0
41	GYRFALCON	U	L	1.0	0.0	1.0	0.0	1.0	0.0-1.0	0.0	3.0- 4.0
	REGIONS 1,2	A	L	1.0	0.0	1.0	0.0	1.0	0.0-1.0	0.0	3.0- 4.0
42	PEREGRINE FALCON	U	M	2.0	0.0	2.0	0.0	0.0	0.0	0.0	4.0
	REGIONS 1,2,3,4	A	M	2.0	0.0	2.0	0.0	0.0	0.0	0.0	4.0
43	MERLIN	U	L	2.0	3.0	2.0	3.0	0.0	0.0	3.0	13.0
	REGIONS 2,3,4	A	L	2.0	3.0	2.0	3.0	0.0	0.0	3.0	13.0
44	AMERICAN KESTREL	U	L	2.0	2.0	2.0	2.0	0.0	0.0	2.0	10.0
	REGIONS 2,3,4	A	L	2.0	2.0	2.0	2.0	0.0	0.0	2.0	10.0
45	SPRUCE GROUSE	U	M	1.0-2.0	1.0-2.0	3.0	3.0	1.0	1.0	1.0-2.0	11.0-14.0
	REGIONS 2,3,4	A	M	1.0-2.0	1.0-2.0	3.0	3.0	1.0	1.0	1.0-2.0	11.0-14.0
47	WILLOW PTARMIGAN	U	M	1.0-2.0	2.0-3.0	2.0-3.0	2.0-3.0	1.0-2.0	2.0-3.0	3.0	13.0-19.0
	REGIONS 1,2,3,4	A	M	1.0-2.0	2.0-3.0	2.0-3.0	2.0-3.0	1.0-2.0	2.0-3.0	3.0	13.0-19.0
48	ROCK PTARMIGAN	U	L	0.0	0.0	0.0	0.0	1.0-2.0	1.0-2.0	0.0	2.0- 4.0
	REGIONS 1,2,3,4	A	L	0.0	0.0	0.0	0.0	1.0-2.0	1.0-2.0	0.0	2.0- 4.0
71	COMMON SNIPE	U	M	3.0	3.0	3.0	3.0	0.0	0.0	2.0	14.0
	REGIONS 1,2,3,4	A	M	3.0	3.0	3.0	3.0	0.0	0.0	2.0	14.0
83	GREAT HORNED OWL	U	M	2.0-3.0	1.0	2.0-3.0	1.0	2.0	0.0	0.5	8.5-10.5
	REGIONS 2,3,4	A	M	2.0-3.0	1.0	2.0-3.0	1.0	2.0	0.0	0.5	8.5-10.5

* UPLAND = U
* AQUATIC = A

NO.	SPECIES NAME		CONF. LEVEL H,M,L	SPRING EARLY SUMMER FOOD	SPRING EARLY SUMMER COVER	LATE SUMMER FALL FOOD	LATE SUMMER FALL COVER	WINTER FOOD	WINTER COVER	REPR.	TOTAL
84	SNOWY OWL	U	M	2.0-3.0	1.0-2.0	2.0-3.0	1.0-2.0	2.0-3.0	1.0-2.0	1.0-2.0	10.0-17.0
	REGIONS 1,2,3,4	A	M	2.0-3.0	1.0-2.0	2.0-3.0	1.0-2.0	2.0-3.0	1.0-2.0	1.0-2.0	10.0-17.0
87	SHORT-EARED OWL	U	L	2.0-3.0	1.0	2.0-3.0	1.0	2.0-3.0	1.0	1.0	10.0-13.0
	REGIONS 1,2,3,4	A	L	2.0-3.0	1.0	2.0-3.0	1.0	2.0-3.0	1.0	1.0	10.0-13.0
106	GRAY JAY	U	L	1.5	1.5	1.5	1.5	1.5	1.5	1.0	10.0
	REGIONS 2,3,4	A	L	2.0	2.0	2.0	2.0	2.0	2.0	1.5	13.5
107	COMMON RAVEN	U	M	2.0	3.0	2.0	3.0	2.0	3.0	0.0	15.0
	REGIONS 1,2,3,4	A	M	2.0	3.0	2.0	3.0	2.0	3.0	0.0	15.0
109	GRAY-HEADED CHICKADEE	U	L	1.0-2.0	1.0-2.0	1.0-2.0	1.0-2.0	1.0-2.0	1.0	1.0-2.0	7.0-13.0
	REGIONS 1,2,3,4	A	L	1.0-2.0	1.0-2.0	1.0-2.0	1.0-2.0	1.0-2.0	1.0	1.0-2.0	7.0-13.0
110	BOREAL CHICKADEE	U	L	2.0-3.0	1.0-2.0	2.0-3.0	1.0-2.0	1.0-2.0	1.0	1.0	9.0-14.0
	REGIONS 2,3,4	A	L	2.0-3.0	1.0-2.0	2.0-3.0	1.0-2.0	1.0-2.0	1.0	1.0	9.0-14.0
113	AMERICAN ROBIN	U	H	2.0	2.5	2.0-3.0	2.5	0.0	0.0	2.5	11.5-12.5
	REGIONS 2,3,4	A	H	3.0	2.5	2.0-3.0	2.5	0.0	0.0	2.5	12.5-13.5
114	VARIED THRUSH	U	H	1.0-2.0	1.0	2.0-3.0	1.0	0.0	0.0	1.0	6.0- 8.0
	REGIONS 2,3,4	A	H	2.5	1.0	2.0-3.0	1.0	0.0	0.0	1.0	7.5- 8.5
117	GRAY-CHEEKED THRUSH	U	M	2.5	2.0	3.0	2.0	0.0	0.0	2.5	12.0
	REGIONS 1,2,3,4	A	M	3.0	2.5	3.0	2.5	0.0	0.0	3.0	14.0
123	BOHEMIAN WAXWING	U	L	2.0-3.0	2.0-3.0	3.0	2.0-3.0	0.0	0.0	2.0	11.0-14.0
	REGIONS 2,3,4	A	L	3.0	3.0	3.0	3.0	0.0	0.0	3.0	15.0
124	NORTHERN SHRIKE	U	L	3.0	3.0	3.0	3.0	3.0	3.0	3.0	21.0
	REGIONS 1,2,3,4	A	L	3.0	3.0	3.0	3.0	3.0	3.0	3.0	21.0
129	BLACKPOLL WARBLER	U	L	2.0-3.0	2.0-3.0	2.0-3.0	2.0-3.0	0.0	0.0	2.0-3.0	10.0-15.0
	REGIONS 2,3,4	A	L	2.0-3.0	2.0-3.0	2.0-3.0	2.0-3.0	0.0	0.0	2.0-3.0	10.0-15.0
131	WILSON'S WARBLER	U	M	1.0	1.0	1.0	1.0	0.0	0.0	1.0	5.0
	REGIONS 2,3,4	A	M	3.0	3.0	3.0	3.0	0.0	0.0	3.0	15.0
133	PINE GROSBEAK	U	L	2.0	2.0	2.0-3.0	2.0	1.0-2.0	1.0-2.0	2.0	12.0-15.0
	REGIONS 2,3,4	A	L	2.0-3.0	2.0	2.0-3.0	2.0	2.0	1.0-2.0	2.0	13.0-16.0

* UPLAND = U
* AQUATIC = A

NO.	SPECIES NAME		CONF. LEVEL H,M,L	SPRING EARLY SUMMER FOOD	SPRING EARLY SUMMER COVER	LATE SUMMER FALL FOOD	LATE SUMMER FALL COVER	WINTER FOOD	WINTER COVER	REPR.	TOTAL
135	REDPOLL (COMMON AND HOARY)	U	H	2.0	2.0	2.0	2.0	1.0	1.0	1.0-2.0	11.0-12.0
	REGIONS 1,2,3,4	A	H	2.5	2.0	2.5	2.0	1.0	1.0	1.0-2.0	12.0-13.0
138	DARK-EYED JUNCO	U	M	2.0-3.0	1.0-2.0	3.0	1.0-2.0	0.0	0.0	1.0-2.0	8.0-12.0
	REGIONS 2,3,4	A	M	3.0	1.0-2.0	3.0	1.0-2.0	0.0	0.0	1.0-2.0	9.0-12.0
139	TREE SPARROW	U	M	2.0	1.0-2.0	2.0	1.0-2.0	0.0	0.0	1.0-2.0	7.0-10.0
	REGIONS 2,3,4	A	M	2.0-3.0	1.0-2.0	2.0-3.0	1.0-2.0	0.0	0.0	1.0-2.0	7.0-12.0
141	WHITE-CROWNED SPARROW	U	M	2.0-3.0	1.0-2.0	1.0-2.0	1.0-2.0	0.0	0.0	1.0-2.0	6.0-11.0
	REGIONS 1,2,3,4	A	M	3.0	1.0-2.0	2.0	1.0-2.0	0.0	0.0	1.0-2.0	8.0-11.0
142	FOX SPARROW	U	H	2.0-3.0	1.0-2.0	2.0-3.0	1.0-2.0	0.0	0.0	2.0	8.0-12.0
	REGIONS 2,3,4	A	H	3.0	1.0-2.0	3.0	1.0-2.0	0.0	0.0	2.0	10.0-12.0
144	LAPLAND LONGSPUR	U	L	2.0	3.0	2.0-3.0	3.0	0.0	0.0	3.0	13.0-14.0
	REGIONS 1,2,3,4	A	L	2.0-3.0	3.0	2.0-3.0	3.0	0.0	0.0	3.0	13.0-15.0
146	MASKED SHREW	U	M	2.0	2.0	2.0	2.0	2.0	2.0	2.0	14.0
	REGIONS 1,2,3,4	A	M	2.0	3.0	2.0	3.0	2.0	3.0	2.0	17.0
147	DUSKY SHREW	U	M	2.0	2.0	2.0	2.0	2.0	2.0	2.0	14.0
	REGIONS 2,3,4	A	M	2.0	3.0	2.0	3.0	2.0	3.0	3.0	18.0
148	ARCTIC SHREW	U	L	2.0	2.0	2.0	2.0	2.0	2.0	2.0	14.0
	REGIONS 1,2,3	A	L	2.0	3.0	2.0	3.0	2.0	3.0	3.0	18.0
149	PYGMY SHREW	U	M	2.0	2.0	2.0	2.0	2.0	2.0	2.0	14.0
	REGIONS 2,3,4	A	M	2.0	3.0	2.0	3.0	2.0	3.0	2.0	17.0
151	SNOWSHOE HARE	U	M	2.0-3.0	2.0	2.0-3.0	2.0	1.0-2.0	1.0-2.0	1.0-2.0	11.0-16.0
	REGIONS 1,2,3,4	A	M	2.0-3.0	2.0	2.0-3.0	2.0	1.0-2.0	1.0-2.0	1.0-2.0	11.0-16.0
156	RED SQUIRREL	U	H	1.0	1.0	1.0	1.0	1.0	1.0	1.0	7.0
	REGIONS 2,3,4	A	H	1.0	1.0	1.0	1.0	1.0	1.0	1.0	7.0
159	NORTHERN RED-BACKED VOLE	U	M	3.0	3.0	3.0	3.0	3.0	3.0	3.0	21.0
	REGIONS 1,2,3,4	A	M	3.0	3.0	3.0	3.0	3.0	3.0	3.0	21.0
161	TUNDRA VOLE	U	M	2.0	3.0	2.0	3.0	2.0	3.0	3.0	18.0
	REGIONS 1,2,3,4	A	M	2.0	3.0	2.0	3.0	2.0	3.0	3.0	18.0

* UPLAND = U
* AQUATIC = A

NO.	SPECIES NAME		CONF. LEVEL H,M,L	SPRING EARLY SUMMER FOOD	SPRING EARLY SUMMER COVER	LATE SUMMER FALL FOOD	LATE SUMMER FALL COVER	WINTER FOOD	WINTER COVER	REPR.	TOTAL
166	BROWN LEMMING	U	M	1.0	2.0	1.0	2.0	1.0	2.0	2.0	11.0
	REGIONS 1,2,3,4	A	M	1.0	2.0	1.0	2.0	1.0	2.0	2.0	11.0
167	NORTHERN BOG LEMMING	U	M	1.0-2.0	1.0	1.0-2.0	1.0	1.0-2.0	1.0	1.0	7.0-10.0
	REGIONS 2,3,4	A	M	1.0-2.0	2.0	1.0-2.0	2.0	1.0-2.0	2.0	2.0	11.0-14.0
170	PORCUPINE	U	M	0.5	0.5	0.5	0.5	1.0	1.0	0.5	4.5
	REGIONS 1,2,3,4	A	M	0.5	0.5	0.5	0.5	1.0	1.0	0.5	4.5
171	COYOTE	U	L	2.0-3.0	2.0	2.0-3.0	2.0	2.0-3.0	1.0	2.0-3.0	13.0-17.0
	REGIONS 2,3,4	A	L	2.0-3.0	2.0	2.0-3.0	2.0	2.0-3.0	1.0	2.0-3.0	13.0-17.0
172	WOLF	U	H	2.0	1.0	2.0	1.0	1.0	1.0	1.0-2.0	9.0-10.0
	REGIONS 1,2,3,4	A	H	2.0	1.0	2.0	1.0	1.0	1.0	1.0-2.0	9.0-10.0
173	ARCTIC FOX	U	M	2.0-3.0	2.0	2.0-3.0	2.0	2.0-3.0	2.0-3.0	1.0-3.0	13.0-19.0
	REGIONS 1,2	A	M	3.0	2.0	3.0	2.0	3.0	2.0-3.0	1.0-3.0	16.0-19.0
174	RED FOX	U	L	2.0-3.0	2.0	2.0-3.0	2.0	2.0-3.0	1.0	2.0-3.0	13.0-17.0
	REGIONS 1,2,3,4	A	L	2.0-3.0	2.0	2.0-3.0	2.0	2.0-3.0	1.0	2.0-3.0	13.0-17.0
175	BLACK BEAR	U	H	2.0-3.0	1.0	3.0	1.0	0.0	1.0	1.0	9.0-10.0
	REGIONS 2,3,4	A	H	2.0-3.0	1.0	3.0	1.0	0.0	1.0	1.0	9.0-10.0
176	GRIZZLY BEAR	U	H	3.0	1.0-2.0	3.0	1.0-2.0	0.0	1.0	1.0	10.0-12.0
	REGIONS 1,2,3,4	A	H	3.0	1.0-2.0	3.0	1.0-2.0	0.0	1.0	1.0	10.0-12.0
177	MARTEN	U	H	2.0-3.0	1.0-2.0	2.0-3.0	1.0-2.0	2.0	1.0	1.0	10.0-14.0
	REGIONS 2,3,4	A	H	2.0-3.0	1.0-2.0	2.0-3.0	1.0-2.0	2.0	1.0	1.0	10.0-14.0
178	ERMINE	U	M	3.0	2.0	3.0	2.0	3.0	2.0	2.5	17.5
	REGIONS 1,2,3,4	A	M	3.0	2.0	3.0	2.0	3.0	2.0	2.5	17.5
183	LYNX	U	H	1.0	1.0	1.0	1.0	1.0	1.0	1.0	7.0
	REGIONS 1,2,3,4	A	H	1.0	1.0	1.0	1.0	1.0	1.0	1.0	7.0
184	MOOSE	U	L	1.0	1.0	1.0	1.0	1.0	1.0	1.0	7.0
	REGIONS 1,2,3,4	A	L	1.0	1.0	1.0	1.0	1.0	1.0	1.0	7.0
185	CARIBOU	U	H	1.0-2.0	0.0-1.0	1.0-2.0	0.0-1.0	1.0-2.0	2.0	0.0	5.0-10.0
	REGIONS 1,2,3,4	A	H	1.0-2.0	0.0-1.0	1.0-2.0	0.0-1.0	1.0-2.0	2.0	0.0	5.0-10.0

TOTAL NUMBER OF SPECIES = 56

GRAND TOTAL UPLAND = 562.0- 664.0
GRAND TOTAL AQUATIC = 614.0- 707.0

* UPLAND = U
* AQUATIC = A

NO.	SPECIES NAME		CONF. LEVEL H,M,L	SPRING EARLY SUMMER FOOD	SPRING EARLY SUMMER COVER	LATE SUMMER FALL FOOD	LATE SUMMER FALL COVER	WINTER FOOD	WINTER COVER	REPR.	TOTAL
18	GREATER SCAUP	U	M	0.0	0.0	0.0	0.0	0.0	0.0	0.0	0.0
	REGIONS 2,3,4	A	M	0.0	1.0	0.0	0.0	0.0	0.0	2.0-3.0	3.0- 4.0
19	LESSER SCAUP	U	M	0.0	0.0	0.0	0.0	0.0	0.0	0.0	0.0
	REGIONS 2,3,4	A	M	1.0	1.0	0.0	0.0	0.0	0.0	2.0-3.0	4.0- 5.0
29	WHITE-WINGED SCOTER	U	H	0.0	1.0	0.0	0.0	0.0	0.0	1.0-3.0	2.0- 4.0
	REGIONS 2,3,4	A	H	0.0	1.0	0.0	0.0	0.0	0.0	1.0-3.0	2.0- 4.0
30	SURF SCOTER	U	H	0.0	1.0	0.0	0.0	0.0	0.0	1.0-3.0	2.0- 4.0
	REGIONS 2,3,4	A	H	0.0	1.0	0.0	0.0	0.0	0.0	1.0-3.0	2.0- 4.0
31	RED-BREASTED MERGANSER	U	M	0.0	0.0	0.0	0.0	0.0	0.0	0.0	0.0
	REGIONS 1,2,3,4	A	M	0.0	0.0	0.0	0.0	0.0	0.0	1.0-2.0	1.0- 2.0
32	GOSHAWK	U	M	3.0	3.0	3.0	3.0	1.0	2.0	1.0-2.0	16.0-17.0
	REGIONS 2,3,4	A	M	3.0	3.0	3.0	3.0	1.0	2.0	1.0-2.0	16.0-17.0
33	SHARP-SHINNED HAWK	U	M	0.0	0.0	0.0	0.0	0.0	0.0	1.0	1.0
	REGIONS 2,3,4	A	M	0.0	0.0	0.0	0.0	0.0	0.0	1.0	1.0
34	RED-TAILED HAWK	U	M	3.0	3.0	3.0	3.0	0.0	0.0	3.0	15.0
	REGIONS 2,3,4	A	M	3.0	3.0	3.0	3.0	0.0	0.0	3.0	15.0
35	SWAINSON'S HAWK	U	L	3.0	3.0	3.0	3.0	0.0	0.0	3.0	15.0
	REGIONS 2,3,4	A	L	3.0	3.0	3.0	3.0	0.0	0.0	3.0	15.0
38	NORTHERN BALD EAGLE	U	H	0.0	0.0	0.0	0.0	0.0	0.0	0.0	0.0
	REGIONS 2,3,4	A	H	0.0-1.0	3.0	0.0-1.0	3.0	0.0-1.0	3.0	3.0	12.0-15.0
43	MERLIN	U	L	2.0	3.0	2.0	3.0	0.0	0.0	3.0	13.0
	REGIONS 2,3,4	A	L	2.0	3.0	2.0	3.0	0.0	0.0	3.0	13.0
44	AMERICAN KESTREL	U	L	3.0	3.0	2.0	3.0	0.0	0.0	3.0	14.0
	REGIONS 2,3,4	A	L	3.0	3.0	2.0	3.0	0.0	0.0	3.0	14.0
83	GREAT HORNED OWL	U	M	2.0-3.0	1.0-2.0	2.0-3.0	1.0-2.0	2.0-3.0	1.0-2.0	1.0-2.0	10.0-17.0
	REGIONS 2,3,4	A	M	2.0-3.0	1.0-2.0	2.0-3.0	1.0-2.0	2.0-3.0	1.0-2.0	1.0-2.0	10.0-17.0
85	HAWK OWL	U	M	2.0-3.0	2.0	2.0-3.0	2.0	2.0-3.0	1.0-2.0	1.0-2.0	12.0-17.0
	REGIONS 2,3,4	A	M	2.0-3.0	2.0	2.0-3.0	2.0	2.0-3.0	1.0-2.0	1.0-2.0	12.0-17.0

* UPLAND = U
* AQUATIC = A

NO.	SPECIES NAME		CONF. LEVEL H,M,L	SPRING EARLY SUMMER FOOD	SPRING EARLY SUMMER COVER	LATE SUMMER FALL FOOD	LATE SUMMER FALL COVER	WINTER FOOD	WINTER COVER	REPR.	TOTAL
89	BELTED KINGFISHER	U	L	0.0	0.0	0.0	0.0	0.0	0.0	0.0	0.0
	REGIONS 2,3,4	A	L	2.0-3.0	2.0-3.0	2.0-3.0	2.0-3.0	0.0	0.0	0.0	8.0-12.0
91	HAIRY WOODPECKER	U	L	3.0	1.0-3.0	3.0	1.0-3.0	3.0	1.0-3.0	0.0-3.0	12.0-21.0
	REGIONS 2,3,4	A	L	3.0	1.0-3.0	3.0	1.0-3.0	3.0	1.0-3.0	0.0-3.0	12.0-21.0
102	TREE SWALLOW	U	M	1.0	3.0	1.0	3.0	0.0	0.0	3.0	11.0
	REGIONS 2,3,4	A	M	3.0	3.0	3.0	3.0 0.0	0.0	0.0	3.0	15.0-12.0
104	BARN SWALLOW	U	M	1.0	0.0	1.0	0.0	0.0	0.0	0.0	2.0
	REGIONS 2,3,4	A	M	2.0	0.0	2.0	0.0	0.0	0.0	0.0	4.0
107	COMMON RAVEN	U	M	2.0	3.0	2.0	3.0	2.0	3.0	1.0	16.0
	REGIONS 1,2,3,4	A	M	2.0	3.0	2.0	3.0	2.0	3.0	1.0	16.0
109	GRAY-HEADED CHICKADEE	U	L	2.0	1.0	2.0	1.0	1.0-2.0	1.0	1.0	9.0-10.0
	REGIONS 1,2,3,4	A	L	2.0	1.0	2.0	1.0	1.0-2.0	1.0	1.0	9.0-10.0
110	BOREAL CHICKADEE	U	L	2.0-3.0	2.0	2.0-3.0	2.0	2.0	1.0	1.0	12.0-14.0
	REGIONS 2,3,4	A	L	2.0-3.0	2.0	2.0-3.0	2.0	2.0	1.0	1.0	12.0-14.0
113	AMERICAN ROBIN	U	H	2.5	2.0-2.5	2.0	2.0-2.5	0.0	0.0	2.0	10.5-11.5
	REGIONS 2,3,4	A	H	3.0	2.0-2.5	2.0-3.0	2.0-2.5	0.0	0.0	2.5	11.5-13.5
114	VARIED THRUSH	U	H	1.0-3.0	1.0-3.0	1.0-3.0	1.0-3.0	0.0	0.0	1.0-3.0	5.0-15.0
	REGIONS 2,3,4	A	H	2.0-3.0	2.0-3.0	2.0-3.0	2.0-3.0	0.0	0.0	1.0-3.0	9.0-15.0
116	SWAINSON'S THRUSH	U	H	1.0-2.0	1.0-2.5	1.0-2.0	1.0-2.5	0.0	0.0	1.0-2.0	5.0-11.0
	REGIONS 2,3,4	A	H	2.5	2.5	2.0	2.5	0.0	0.0	2.0	11.5
117	GRAY-CHEEKED THRUSH	U	M	2.0-3.0	2.0-3.0	1.0-3.0	2.0-3.0	0.0	0.0	2.0	9.0-14.0
	REGIONS 1,2,3,4	A	M	3.0	3.0	2.0-3.0	3.0	0.0	0.0	3.0	14.0-15.0
123	BOHEMIAN WAXWING	U	L	2.0-3.0	2.0	3.0	2.0	0.0	0.0	1.0	10.0-11.0
	REGIONS 2,3,4	A	L	3.0	2.5	3.0	2.5	0.0	0.0	1.0	12.0
125	ORANGE-CROWNED WARBLER	U	M	2.0-3.0	2.0-3.0	2.0-3.0	2.0-3.0	0.0	0.0	2.0-3.0	10.0-15.0
	REGIONS 2,3,4	A	M	2.0-3.0	2.0-3.0	2.0-3.0	2.0-3.0	0.0	0.0	2.0-3.0	10.0-15.0
126	YELLOW WARBLER	U	H	1.0-2.0	1.0-2.0	1.0-2.0	1.0-2.0	0.0	0.0	1.0-2.0	5.0-10.0
	REGIONS 2,3,4	A	H	2.0-3.0	2.0-3.0	2.0-3.0	2.0-3.0	0.0	0.0	2.0-3.0	10.0-15.0

* UPLAND = U
* AQUATIC = A

NO.	SPECIES NAME		CONF. LEVEL H,M,L	SPRING EARLY SUMMER FOOD	SPRING EARLY SUMMER COVER	LATE SUMMER FALL FOOD	LATE SUMMER FALL COVER	WINTER FOOD	WINTER COVER	REPR.	TOTAL
127	YELLOW-RUMPED WARBLER	U	H	2.0-3.0	2.0-3.0	2.0-3.0	2.0-3.0	0.0	0.0	2.0-3.0	10.0-15.0
	REGIONS 1,2,3,4	A	H	2.0-3.0	2.0-3.0	2.0-3.0	2.0-3.0	0.0	0.0	2.0-3.0	10.0-15.0
131	WILSON'S WARBLER	U	M	1.0	1.0	1.0	1.0	0.0	0.0	0.0	4.0
	REGIONS 2,3,4	A	M	1.0-2.0	1.0-2.0	1.0-2.0	1.0-2.0	0.0	0.0	1.0	5.0- 9.0
132	RUSTY BLACKBIRD	U	H	0.0	0.0	0.0	0.0	0.0	0.0	0.0	0.0
	REGIONS 1,2,3,4	A	H	3.0	2.0-3.0	3.0	2.0-3.0	0.0	0.0	3.0	13.0-15.0
133	PINE GROSBEAK	U	L	2.0	2.0	2.0	2.0	1.0-2.0	1.0-2.0	1.0-2.0	11.0-14.0
	REGIONS 2,3,4	A	L	2.0-3.0	2.0	2.0-3.0	2.0	1.0-2.0	1.0-2.0	1.0-2.0	11.0-16.0
135	REDPOLL (COMMON AND HOARY)	U	H	1.0-3.0	1.0-3.0	1.0-3.0	1.0-3.0	1.0-3.0	1.0-2.0	1.0-2.0	7.0-19.0
	REGIONS 1,2,3,4	A	H	2.0-3.0	2.0-3.0	2.0-3.0	2.0-3.0	2.0-3.0	2.0	2.0-3.0	14.0-20.0
138	DARK-EYED JUNCO	U	M	2.0	1.0-2.0	2.0-3.0	2.0-3.0	0.0	0.0	2.0	9.0-12.0
	REGIONS 2,3,4	A	M	3.0	1.0-3.0	3.0	2.0-3.0	0.0	0.0	2.0-3.0	11.0-15.0
142	FOX SPARROW	U	H	2.0	2.0	2.0-3.0	2.0	0.0	0.0	2.0	10.0-11.0
	REGIONS 2,3,4	A	H	2.0-3.0	2.5	2.0-3.0	2.5	0.0	0.0	2.0	11.0-13.0
146	MASKED SHREW	U	M	2.5	2.5	2.5	2.5	2.5	2.5	2.5	17.5
	REGIONS 1,2,3,4	A	M	2.5	3.0	2.5	3.0	2.5	3.0	3.0	19.5
147	DUSKY SHREW	U	M	2.0	2.0	2.0	2.0	2.0	2.0	2.0	14.0
	REGIONS 2,3,4	A	M	2.0	3.0	2.0	3.0	2.0	3.0	3.0	18.0
148	ARCTIC SHREW	U	L	2.0	2.0	2.0	2.0	2.0	2.0	2.0	14.0
	REGIONS 1,2,3	A	L	2.0	3.0	2.0	3.0	2.0	3.0	3.0	18.0
149	PYGMY SHREW	U	M	2.0	2.0	2.0	2.0	2.0	2.0	2.0	14.0
	REGIONS 2,3,4	A	M	2.0	3.0	2.0	3.0	2.0	3.0	2.0	17.0
151	SNOWSHOE HARE	U	H	2.0-3.0	1.0-3.0	2.0-3.0	1.0-3.0	1.0-3.0	1.0-2.0	2.0	10.0-19.0
	REGIONS 1,2,3,4	A	H	3.0	1.0-3.0	3.0	1.0-3.0	1.0-3.0	1.0-2.0	2.0-3.0	12.0-20.0
156	RED SQUIRREL	U	H	0.0-1.0	2.0	0.0-1.0	2.0	0.0-1.0	2.0	0.0-1.0	6.0-10.0
	REGIONS 2,3,4	A	H	0.0-1.0	2.0	0.0-1.0	2.0	0.0-1.0	2.0	0.0-1.0	6.0-10.0
158	BEAVER	U	H	1.0	1.0	1.0	1.0	1.0	0.0	0.0	5.0
	REGIONS 2,3,4	A	H	2.0-3.0	2.5	2.0-3.0	2.5	2.0-3.0	1.0	2.5	14.5-17.5

* UPLAND = U
* AQUATIC = A

NO.	SPECIES NAME		CONF. LEVEL H,M,L	SPRING EARLY SUMMER FOOD	SPRING EARLY SUMMER COVER	LATE SUMMER FALL FOOD	LATE SUMMER FALL COVER	WINTER FOOD	WINTER COVER	REPR.	TOTAL
159	NORTHERN RED-BACKED VOLE	U	M	2.0	2.0-3.0	2.0	2.0-3.0	2.0	2.0-3.0	2.0-3.0	14.0-18.0
	REGIONS 1,2,3,4	A	M	2.0	2.0-3.0	2.0	2.0-3.0	2.0	2.0-3.0	2.0-3.0	14.0-18.0
161	TUNDRA VOLE	U	M	1.0	1.0	1.0	1.0	1.0	1.0	1.0	7.0
	REGIONS 1,2,3,4	A	M	1.0	1.0	1.0	1.0	1.0	1.0	1.0	7.0
163	YELLOW-CHEEKED VOLE	U	M	3.0	2.0	3.0	2.0	2.0	2.0	2.0-3.0	16.0-17.0
	REGIONS 2,3,4	A	M	3.0	2.0	3.0	2.0	2.0	2.0	2.0-3.0	16.0-17.0
165	MUSKRAT	U	H	1.0	1.0	1.0	1.0	1.0	0.0	0.0	5.0
	REGIONS 2,3,4	A	H	2.0-3.0	2.5	2.0-3.0	2.5	2.0-3.0	1.0	2.5	14.5-17.5
170	PORCUPINE	U	M	2.0	2.0	2.0	2.0	2.0	2.0	2.0	14.0
	REGIONS 1,2,3,4	A	M	2.0	2.0	2.0	2.0	2.0	2.0	2.0	14.0
171	COYOTE	U	L	2.0-3.0	2.0-3.0	2.0-3.0	2.0-3.0	2.0-3.0	1.0-2.0	2.0-3.0	13.0-20.0
	REGIONS 2,3,4	A	L	2.0-3.0	2.0-3.0	2.0-3.0	2.0-3.0	2.0-3.0	1.0-2.0	2.0-3.0	13.0-20.0
172	WOLF	U	H	1.0-3.0	1.0-2.0	1.0-3.0	1.0-2.0	2.0	1.0-2.0	2.0	9.0-16.0
	REGIONS 1,2,3,4	A	H	1.0-3.0	1.0-3.0	1.0-3.0	1.0-3.0	2.0	1.0-2.0	2.0-3.0	9.0-19.0
174	RED FOX	U	L	2.0-3.0	2.0-3.0	2.0-3.0	2.0-3.0	2.0-3.0	1.0-2.0	2.0-3.0	13.0-20.0
	REGIONS 1,2,3,4	A	L	2.0-3.0	2.0-3.0	2.0-3.0	2.0-3.0	2.0-3.0	1.0-2.0	2.0-3.0	13.0-20.0
175	BLACK BEAR	U	H	1.0-2.0	1.0-3.0	2.0-3.0	1.0-3.0	0.0	1.0-3.0	1.0-3.0	7.0-17.0
	REGIONS 2,3,4	A	H	1.0-3.0	1.0-3.0	2.0-3.0	1.0-3.0	0.0	1.0-3.0	1.0-3.0	7.0-18.0
176	GRIZZLY BEAR	U	H	1.0-2.0	1.0-2.0	2.0-3.0	1.0-2.0	0.0	1.0-2.0	1.0-2.0	7.0-13.0
	REGIONS 1,2,3,4	A	H	2.0-3.0	1.0-2.0	2.0-3.0	1.0-2.0	0.0	1.0-2.0	1.0-2.0	8.0-14.0
178	ERMINE	U	M	1.0-2.0	2.0	1.0-2.0	2.0	1.0-2.0	1.0	2.0	10.0-13.0
	REGIONS 1,2,3,4	A	M	1.0-2.0	2.0	1.0-2.0	2.0	1.0-2.0	1.0	2.0	10.0-13.0
179	LEAST WEASEL	U	L	1.0-2.0	2.0	1.0-2.0	2.0	1.0-2.0	2.0	2.0	11.0-14.0
	REGIONS 1,2,3,4	A	L	1.0-2.0	2.0	1.0-2.0	2.0	1.0-2.0	2.0	2.0	11.0-14.0
180	MINK	U	M	1.0-2.0	1.0	1.0-2.0	1.0	1.0	1.0	0.0	6.0- 8.0
	REGIONS 2,3,4	A	M	2.0	1.0-2.0	2.0	1.0-2.0	2.0	1.0-3.0	1.0-3.0	10.0-16.0
181	WOLVERINE	U	M	2.0	2.0	2.0	2.0	2.0	1.0-2.0	1.0-2.0	12.0-14.0
	REGIONS 1,2,3,4	A	M	2.0	2.0	2.0	2.0	2.0	1.0-2.0	1.0-2.0	12.0-14.0

* UPLAND = U
* AQUATIC = A

NO.	SPECIES NAME		CONF. LEVEL H,M,L	SPRING EARLY SUMMER FOOD	SPRING EARLY SUMMER COVER	LATE SUMMER FALL FOOD	LATE SUMMER FALL COVER	WINTER FOOD	WINTER COVER	REPR.	TOTAL
182	RIVER OTTER	U	H	1.0	1.0	1.0	1.0	1.0	1.0	1.0	7.0
	REGIONS 2,3,4	A	H	2.0-3.0	2.0-3.0	2.0-3.0	2.0-3.0	2.0-3.0	2.0-3.0	2.0-3.0	14.0-21.0
183	LYNX	U	H	2.0	2.0	2.0	2.0	2.0	2.0	2.0	14.0
	REGIONS 1,2,3,4	A	H	2.0	2.0	2.0	2.0	2.0	2.0	2.0	14.0
184	MOOSE	U	M	2.0	3.0	2.0	3.0	2.0	2.0	2.0	16.0
	REGIONS 1,2,3,4	A	M	2.0	3.0	2.0	3.0	2.0	2.0	2.0	16.0

TOTAL NUMBER OF SPECIES = 59

GRAND TOTAL UPLAND = 529.0- 680.0
GRAND TOTAL AQUATIC = 656.5- 824.5

* UPLAND = U
* AQUATIC = A

NO.	SPECIES NAME		CONF. LEVEL H,M,L	SPRING EARLY SUMMER FOOD	SPRING EARLY SUMMER COVER	LATE SUMMER FALL FOOD	LATE SUMMER FALL COVER	WINTER FOOD	WINTER COVER	REPR.	TOTAL
29	WHITE-WINGED SCOTER	U	H	0.0	1.0	0.0	0.0	0.0	0.0	1.0-3.0	2.0- 4.0
	REGIONS 2,3,4	A	H	0.0	1.0	0.0	0.0	0.0	0.0	1.0-3.0	2.0- 4.0
30	SURF SCOTER	U	H	0.0	1.0	0.0	0.0	0.0	0.0	1.0-3.0	2.0- 4.0
	REGIONS 2,3,4	A	H	0.0	1.0	0.0	0.0	0.0	0.0	1.0-3.0	2.0- 4.0
32	GOSHAWK	U	M	3.0	3.0	3.0	3.0	1.0	2.0	2.0-3.0	17.0-18.0
	REGIONS 2,3,4	A	M	3.0	3.0	3.0	3.0	1.0	2.0	2.0-3.0	17.0-18.0
33	SHARP-SHINNED HAWK	U	H	1.0-3.0	1.0-3.0	1.0-3.0	1.0-3.0	0.0	0.0	1.0-3.0	5.0-15.0
	REGIONS 2,3,4	A	H	1.0-3.0	1.0-3.0	1.0-3.0	1.0-3.0	0.0	0.0	1.0-3.0	5.0-15.0
38	NORTHERN BALD EAGLE	U	H	0.0	0.0	0.0	0.0	0.0	0.0	0.0	0.0
	REGIONS 2,3,4	A	H	0.0-1.0	3.0	0.0-1.0	3.0	0.0	3.0	3.0	12.0-14.0
43	MERLIN	U	L	1.0	3.0	1.0	3.0	0.0	0.0	1.0	9.0
	REGIONS 2,3,4	A	L	1.0	3.0	1.0	3.0	0.0	0.0	1.0	9.0
83	GREAT HORNED OWL	U	M	2.0-3.0	2.0-3.0	2.0-3.0	2.0-3.0	2.0-3.0	2.0	2.0	14.0-19.0
	REGIONS 2,3,4	A	M	2.0-3.0	2.0-3.0	2.0-3.0	2.0-3.0	2.0-3.0	2.0	2.0	14.0-19.0
91	HAIRY WOODPECKER	U	L	3.0	1.0-3.0	3.0	1.0-3.0	3.0	1.0-3.0	0.0-2.0	12.0-20.0
	REGIONS 2,3,4	A	L	3.0	1.0-3.0	3.0	1.0-3.0	3.0	1.0-3.0	0.0-2.0	12.0-20.0
94	NORTHERN THREE-TOED WOODPECKER	U	L	2.0	1.0-2.0	2.0	1.0-2.0	2.0	1.0-2.0	0.0	9.0-12.0
	REGIONS 2,3,4	A	L	2.0	1.0-2.0	2.0	1.0-2.0	2.0	1.0-2.0	0.0	9.0-12.0
109	GRAY-HEADED CHICKADEE	U	L	2.0	1.0-2.0	2.0	1.0-2.0	1.0-2.0	1.0	1.0	9.0-12.0
	REGIONS 1,2,3,4	A	L	2.0	1.0-2.0	2.0	1.0-2.0	1.0-2.0	1.0	1.0	9.0-12.0
110	BOREAL CHICKADEE	U	L	2.0-3.0	2.0	2.0-3.0	2.0	2.0	1.0	1.0	12.0-14.0
	REGIONS 2,3,4	A	L	2.0-3.0	2.0	2.0-3.0	2.0	2.0	1.0	1.0	12.0-14.0
113	AMERICAN ROBIN	U	H	2.0-3.0	2.0	2.0	2.0	0.0	0.0	2.0-3.0	10.0-12.0
	REGIONS 2,3,4	A	H	2.5-3.0	2.5	2.5	2.5	0.0	0.0	2.0-3.0	12.0-13.5
114	VARIED THRUSH	U	H	1.0-3.0	2.5	2.0-3.0	2.5	0.0	0.0	1.0-2.0	9.0-13.0
	REGIONS 2,3,4	A	H	3.0	3.0	2.0-3.0	3.0	0.0	0.0	3.0	14.0-15.0
116	SWAINSON'S THRUSH	U	H	1.0-3.0	2.0	1.0-3.0	2.0	0.0	0.0	1.0-2.0	7.0-12.0
	REGIONS 2,3,4	A	H	3.0	2.5	3.0	2.5	0.0	0.0	2.5	13.5

* UPLAND = U
* AQUATIC = A

NO.	SPECIES NAME		CONF. LEVEL H,M,L	SPRING EARLY SUMMER FOOD	SPRING EARLY SUMMER COVER	LATE SUMMER FALL FOOD	LATE SUMMER FALL COVER	WINTER FOOD	WINTER COVER	REPR.	TOTAL
117	GRAY-CHEEKED THRUSH	U	L	2.0-3.0	2.0-3.0	2.0-3.0	2.0-3.0	0.0	0.0	2.0-3.0	10.0-15.0
	REGIONS 1,2,3,4	A	L	3.0	2.0-3.0	2.5	2.0-3.0	0.0	0.0	2.0-3.0	11.5-14.5
125	ORANGE-CROWNED WARBLER	U	M	3.0	3.0	3.0	3.0	0.0	0.0	2.0-3.0	14.0-15.0
	REGIONS 2,3,4	A	M	3.0	3.0	3.0	3.0	0.0	0.0	2.0-3.0	14.0-15.0
127	YELLOW-RUMPED WARBLER	U	H	3.0	3.0	3.0	3.0	0.0	0.0	3.0	15.0
	REGIONS 1,2,3,4	A	H	3.0	3.0	3.0	3.0	0.0	0.0	3.0	15.0
131	WILSON'S WARBLER	U	M	0.0-3.0	0.0-3.0	0.0-3.0	0.0-3.0	0.0	0.0	0.0	0.0-12.0
	REGIONS 2,3,4	A	M	0.0-3.0	0.0-3.0	0.0-3.0	0.0-3.0	0.0	0.0	1.0	1.0-13.0
133	PINE GROSBEAK	U	L	2.0	3.0	2.0	3.0	2.0-3.0	1.0-2.0	1.0-2.0	14.0-17.0
	REGIONS 2,3,4	A	L	2.0-3.0	3.0	2.0-3.0	3.0	2.0-3.0	1.0-2.0	1.0-2.0	14.0-19.0
138	DARK-EYED JUNCO	U	M	2.0	2.0-3.0	2.0-3.0	2.0-3.0	0.0	0.0	2.0-3.0	10.0-14.0
	REGIONS 2,3,4	A	M	2.0-3.0	2.0-3.0	2.0-3.0	2.0-3.0	0.0	0.0	2.0-3.0	10.0-15.0
146	MASKED SHREW	U	M	2.5	2.5	2.5	2.5	2.5	2.5	2.5	17.5
	REGIONS 1,2,3,4	A	M	2.5	3.0	2.5	3.0	2.5	3.0	3.0	19.5
147	DUSKY SHREW	U	M	2.0	1.0	2.0	1.0	2.0	1.0	1.0	10.0
	REGIONS 2,3,4	A	M	2.0	2.0	2.0	2.0	2.0	2.0	2.0	14.0
148	ARCTIC SHREW	U	L	2.0	1.0	2.0	1.0	2.0	1.0	1.0	10.0
	REGIONS 1,2,3	A	L	2.0	2.0	2.0	2.0	2.0	2.0	2.0	14.0
149	PYGMY SHREW	U	M	2.0	1.0	2.0	1.0	2.0	1.0	1.0	10.0
	REGIONS 2,3,4	A	M	2.0	2.0	2.0	2.0	2.0	2.0	2.0	14.0
151	SNOWSHOE HARE	U	H	2.0-3.0	2.0-3.0	2.0-3.0	2.0-3.0	1.0-2.0	1.0-2.0	2.0	12.0-18.0
	REGIONS 1,2,3,4	A	H	3.0	3.0	3.0	3.0	1.0-2.0	1.0-2.0	2.0-3.0	16.0-19.0
156	RED SQUIRREL	U	H	0.0-1.0	2.0	0.0-1.0	2.0	0.0-1.0	2.0	0.0-1.0	6.0-10.0
	REGIONS 2,3,4	A	H	0.0-1.0	2.0	0.0-1.0	2.0	0.0-1.0	2.0	0.0-1.0	6.0-10.0
158	BEAVER	U	H	1.0	1.0	1.0	1.0	1.0	0.0	0.0	5.0
	REGIONS 2,3,4	A	H	2.0-3.0	2.5	2.0-3.0	2.5	2.0-3.0	1.0	2.5	14.5-17.5
159	NORTHERN RED-BACKED VOLE	U	M	2.0	2.0	2.0	2.0	2.0	2.0	2.0	14.0
	REGIONS 1,2,3,4	A	M	2.0	2.0	2.0	2.0	2.0	2.0	2.0	14.0

* UPLAND = U
* AQUATIC = A

NO.	SPECIES NAME		CONF. LEVEL H,M,L	SPRING EARLY SUMMER FOOD	SPRING EARLY SUMMER COVER	LATE SUMMER FALL FOOD	LATE SUMMER FALL COVER	WINTER FOOD	WINTER COVER	REPR.	TOTAL
165	MUSKRAT	U	H	1.0	1.0	1.0	1.0	1.0	0.0	0.0	5.0
	REGIONS 2,3,4	A	H	2.0-3.0	2.5	2.0	2.5	2.0	1.0	2.5	14.5-15.5
170	PORCUPINE	U	M	2.0	2.0	2.0	2.0	2.0	2.0	2.0	14.0
	REGIONS 1,2,3,4	A	M	2.0	2.0	2.0	2.0	2.0	2.0	2.0	14.0
171	COYOTE	U	L	2.0-3.0	2.0-3.0	2.0-3.0	2.0-3.0	2.0-3.0	2.0-3.0	2.0-3.0	14.0-21.0
	REGIONS 2,3,4	A	L	2.0-3.0	2.0-3.0	2.0-3.0	2.0-3.0	2.0-3.0	2.0-3.0	2.0-3.0	14.0-21.0
172	WOLF	U	H	1.0-3.0	2.0	1.0-3.0	2.0	2.0-3.0	2.0-3.0	2.0	12.0-18.0
	REGIONS 1,2,3,4	A	H	1.0-3.0	2.0-3.0	1.0-3.0	2.0-3.0	2.0-3.0	2.0-3.0	2.0-3.0	12.0-21.0
174	RED FOX	U	L	2.0-3.0	2.0-3.0	2.0-3.0	2.0-3.0	2.0-3.0	2.0-3.0	2.0-3.0	14.0-21.0
	REGIONS 1,2,3,4	A	L	2.0-3.0	2.0-3.0	2.0-3.0	2.0-3.0	2.0-3.0	2.0-3.0	2.0-3.0	14.0-21.0
175	BLACK BEAR	U	H	1.0-2.0	3.0	2.0-3.0	3.0	0.0	3.0	3.0	15.0-17.0
	REGIONS 2,3,4	A	H	1.0-3.0	3.0	2.0-3.0	3.0	0.0	3.0	3.0	15.0-18.0
176	GRIZZLY BEAR	U	H	2.0	1.0-2.0	2.0-3.0	1.0-2.0	0.0	1.0-2.0	1.0-2.0	8.0-13.0
	REGIONS 1,2,3,4	A	H	2.0-3.0	1.0-2.0	2.0-3.0	1.0-2.0	0.0	1.0-2.0	1.0-2.0	8.0-14.0
178	ERMINE	U	M	0.0-1.0	2.0	0.0-1.0	2.0	0.0-1.0	0.5	1.0	5.5- 8.5
	REGIONS 1,2,3,4	A	M	0.0-1.0	2.0	0.0-1.0	2.0	0.0-1.0	0.5	1.0	5.5- 8.5
179	LEAST WEASEL	U	L	1.0	2.0	1.0	2.0	1.0	1.0	1.0	9.0
	REGIONS 1,2,3,4	A	L	1.0	2.0	1.0	2.0	1.0	1.0	1.0	9.0
183	LYNX	U	H	1.0	1.0	1.0	1.0	1.0	1.0	2.0	8.0
	REGIONS 1,2,3,4	A	H	1.0	1.0	1.0	1.0	1.0	1.0	2.0	8.0
184	MOOSE	U	M	1.0	3.0	1.0	3.0	1.0	3.0	0.0	12.0
	REGIONS 1,2,3,4	A	M	1.0	3.0	1.0	3.0	1.0	3.0	0.0	12.0

TOTAL NUMBER OF SPECIES = 39

GRAND TOTAL UPLAND = 381.0- 493.0
GRAND TOTAL AQUATIC = 446.0- 558.5

* UPLAND = U
* AQUATIC = A

NO.	SPECIES NAME		CONF. LEVEL H,M,L	SPRING EARLY SUMMER FOOD	SPRING EARLY SUMMER COVER	LATE SUMMER FALL FOOD	LATE SUMMER FALL COVER	WINTER FOOD	WINTER COVER	REPR.	TOTAL
18	GREATER SCAUP	U	M	0.0	0.0	0.0	0.0	0.0	0.0	0.0	0.0
	REGIONS 2,3,4	A	M	0.0	1.0	0.0	0.0	0.0	0.0	2.0-3.0	3.0- 4.0
19	LESSER SCAUP	U	M	0.0	0.0	0.0	0.0	0.0	0.0	0.0	0.0
	REGIONS 2,3,4	A	M	1.0	1.0	0.0	0.0	0.0	0.0	2.0-3.0	4.0- 5.0
20	COMMON GOLDENEYE	U	H	0.0	0.0	0.0	0.0	0.0	0.0	1.0	1.0
	REGIONS 2,3,4	A	H	0.0	1.0	0.0	0.0	0.0	0.0	3.0	4.0
29	WHITE-WINGED SCOTER	U	H	0.0	1.0	0.0	0.0	0.0	0.0	1.0-3.0	2.0- 4.0
	REGIONS 2,3,4	A	H	0.0	1.0	0.0	0.0	0.0	0.0	1.0-3.0	2.0- 4.0
30	SURF SCOTER	U	H	0.0	1.0	0.0	0.0	0.0	0.0	1.0-3.0	2.0- 4.0
	REGIONS 2,3,4	A	H	0.0	1.0	0.0	0.0	0.0	0.0	1.0-3.0	2.0- 4.0
31	RED-BREASTED MERGANSER	U	M	0.0	0.0	0.0	0.0	0.0	0.0	0.0	0.0
	REGIONS 1,2,3,4	A	M	0.0	0.0	0.0	0.0	0.0	0.0	1.0-2.0	1.0- 2.0
32	GOSHAWK	U	M	3.0	3.0	3.0	3.0	3.0	3.0	1.0-2.0	19.0-20.0
	REGIONS 2,3,4	A	M	3.0	3.0	3.0	3.0	3.0	3.0	1.0-2.0	19.0-20.0
33	SHARP-SHINNED HAWK	U	M	1.0	1.0	1.0	1.0	0.0	0.0	1.0	5.0
	REGIONS 2,3,4	A	M	1.0	1.0	1.0	1.0	0.0	0.0	1.0	5.0
34	RED-TAILED HAWK	U	M	3.0	3.0	3.0	3.0	0.0	0.0	3.0	15.0
	REGIONS 2,3,4	A	M	3.0	3.0	3.0	3.0	0.0	0.0	3.0	15.0
35	SWAINSON'S HAWK	U	L	2.0-3.0	2.0-3.0	2.0-3.0	2.0-3.0	0.0	0.0	2.0-3.0	10.0-15.0
	REGIONS 2,3,4	A	L	2.0-3.0	2.0-3.0	2.0-3.0	2.0-3.0	0.0	0.0	2.0-3.0	10.0-15.0
43	MERLIN	U	L	2.0	3.0	2.0	3.0	0.0	0.0	3.0	13.0
	REGIONS 2,3,4	A	L	2.0	3.0	2.0	3.0	0.0	0.0	3.0	13.0
44	AMERICAN KESTREL	U	L	3.0	3.0	3.0	3.0	0.0	0.0	3.0	15.0
	REGIONS 2,3,4	A	L	3.0	3.0	3.0	3.0	0.0	0.0	3.0	15.0
45	SPRUCE GROUSE	U	H	3.0	3.0	3.0	3.0	3.0	3.0	3.0	21.0
	REGIONS 2,3,4	A	H	3.0	3.0	3.0	3.0	3.0	3.0	3.0	21.0
83	GREAT HORNED OWL	U	M	2.0-3.0	1.0-2.0	2.0-3.0	1.0-2.0	2.0-3.0	1.0-2.0	2.0	11.0-17.0
	REGIONS 2,3,4	A	M	2.0-3.0	1.0-2.0	2.0-3.0	1.0-2.0	2.0-3.0	1.0-2.0	2.0	11.0-17.0

* UPLAND = U
* AQUATIC = A

NO.	SPECIES NAME		CONF. LEVEL H,M,L	SPRING EARLY SUMMER FOOD	SPRING EARLY SUMMER COVER	LATE SUMMER FALL FOOD	LATE SUMMER FALL COVER	WINTER FOOD	WINTER COVER	REPR.	TOTAL
85	HAWK OWL	U	M	3.0	2.0-3.0	3.0	2.0-3.0	3.0	2.0-3.0	2.0-3.0	17.0-21.0
	REGIONS 2,3,4	A	M	3.0	2.0-3.0	3.0	2.0-3.0	3.0	2.0-3.0	2.0-3.0	17.0-21.0
89	BELTED KINGFISHER	U	L	0.0	0.0	0.0	0.0	0.0	0.0	0.0	0.0
	REGIONS 2,3,4	A	L	2.0-3.0	2.0-3.0	2.0-3.0	2.0-3.0	0.0	0.0	0.0	8.0-12.0
91	HAIRY WOODPECKER	U	L	3.0	1.0-3.0	3.0	1.0-3.0	3.0	1.0-3.0	0.0-3.0	12.0-21.0
	REGIONS 2,3,4	A	L	3.0	1.0-3.0	3.0	1.0-3.0	3.0	1.0-3.0	0.0-3.0	12.0-21.0
94	NORTHERN THREE-TOED WOODPECKER	U	L	3.0	2.0-3.0	3.0	2.0-3.0	3.0	2.0-3.0	0.0-3.0	15.0-21.0
	REGIONS 2,3,4	A	L	3.0	2.0-3.0	3.0	2.0-3.0	3.0	2.0-3.0	0.0-3.0	15.0-21.0
102	TREE SWALLOW	U	M	1.0	3.0	1.0	3.0	0.0	0.0	3.0	11.0
	REGIONS 2,3,4	A	M	3.0	3.0	3.0	3.0	0.0	0.0	3.0	15.0
106	GRAY JAY	U	L	2.5	2.5	2.5	2.5	2.5	2.5	2.5	17.5
	REGIONS 2,3,4	A	L	3.0	3.0	3.0	3.0	3.0	3.0	3.0	21.0
107	COMMON RAVEN	U	M	2.0	3.0	2.0	3.0	2.0	3.0	1.0-3.0	16.0-18.0
	REGIONS 1,2,3,4	A	M	2.0	3.0	2.0	3.0	2.0	3.0	1.0-3.0	16.0-18.0
109	GRAY-HEADED CHICKADEE	U	L	2.0-3.0	2.0-3.0	2.0-3.0	2.0-3.0	1.0-2.0	1.0-2.0	2.0-3.0	12.0-19.0
	REGIONS 1,2,3,4	A	L	2.0-3.0	2.0-3.0	2.0-3.0	2.0-3.0	1.0-2.0	1.0-2.0	2.0-3.0	12.0-19.0
110	BOREAL CHICKADEE	U	L	2.0-3.0	3.0	2.0-3.0	3.0	2.0-3.0	2.0-3.0	2.0-3.0	16.0-21.0
	REGIONS 2,3,4	A	L	2.0-3.0	3.0	2.0-3.0	3.0	2.0-3.0	2.0-3.0	2.0-3.0	16.0-21.0
113	AMERICAN ROBIN	U	H	2.5	2.0-3.0	2.0-3.0	2.0-3.0	0.0	0.0	2.0-3.0	10.5-14.5
	REGIONS 2,3,4	A	H	3.0	3.0	3.0	3.0	0.0	0.0	3.0	15.0
114	VARIED THRUSH	U	H	2.0-3.0	2.0-3.0	2.0-3.0	2.0-3.0	0.0	0.0	2.0	10.0-14.0
	REGIONS 2,3,4	A	H	3.0	2.5-3.0	2.0-3.0	2.5-3.0	0.0	0.0	3.0	13.0-15.0
116	SWAINSON'S THRUSH	U	H	2.0-3.0	1.0-2.5	2.0-3.0	1.0-2.5	0.0	0.0	1.0-2.0	7.0-13.0
	REGIONS 2,3,4	A	H	2.0-3.0	3.0	2.0-3.0	3.0	0.0	0.0	2.0	12.0-14.0
117	GRAY-CHEEKED THRUSH	U	M	2.0-3.0	2.5	2.0-3.0	2.5	0.0	0.0	2.5	11.5-13.5
	REGIONS 1,2,3,4	A	M	3.0	3.0	3.0	3.0	0.0	0.0	3.0	15.0
119	TOWNSEND'S SOLITAIRE	U	L	2.0-3.0	1.0-3.0	2.0-3.0	1.0-3.0	0.0	0.0	2.0	8.0-14.0
	REGIONS 2,3,4	A	L	3.0	1.0-3.0	2.0	1.0-3.0	0.0	0.0	2.0-3.0	9.0-14.0

* UPLAND = U
* AQUATIC = A

NO.	SPECIES NAME		CONF. LEVEL H,M,L	SPRING EARLY SUMMER FOOD	SPRING EARLY SUMMER COVER	LATE SUMMER FALL FOOD	LATE SUMMER FALL COVER	WINTER FOOD	WINTER COVER	REPR.	TOTAL
120	RUBY-CROWNED KINGLET	U	H	1.0-3.0	1.0-3.0	1.0-3.0	1.0-3.0	0.0	0.0	1.0-3.0	5.0-15.0
	REGIONS 2,3,4	A	H	1.0-3.0	1.0-3.0	1.0-3.0	1.0-3.0	0.0	0.0	1.0-3.0	5.0-15.0
123	BOHEMIAN WAXWING	U	L	2.0-3.0	2.0-3.0	3.0	2.0-3.0	0.0	0.0	2.0	11.0-14.0
	REGIONS 2,3,4	A	L	3.0	3.0	3.0	3.0	0.0	0.0	2.0	14.0
125	ORANGE-CROWNED WARBLER	U	M	2.0-3.0	2.0-3.0	2.0-3.0	2.0-3.0	0.0	0.0	2.0	10.0-14.0
	REGIONS 2,3,4	A	M	2.0-3.0	2.0-3.0	2.0-3.0	2.0-3.0	0.0	0.0	2.0	10.0-14.0
126	YELLOW WARBLER	U	H	1.0-2.0	1.0-2.0	1.0-2.0	1.0-2.0	0.0	0.0	1.0-2.0	5.0-10.0
	REGIONS 2,3,4	A	H	2.0-3.0	2.0-3.0	2.0-3.0	2.0-3.0	0.0	0.0	2.0-3.0	10.0-15.0
127	YELLOW-RUMPED WARBLER	U	H	2.0-3.0	2.0-3.0	2.0-3.0	2.0-3.0	0.0	0.0	2.0-3.0	10.0-15.0
	REGIONS 1,2,3,4	A	H	2.0-3.0	2.0-3.0	2.0-3.0	2.0-3.0	0.0	0.0	2.0-3.0	10.0-15.0
129	BLACKPOLL WARBLER	U	L	1.0-2.0	1.0-2.0	1.0-2.0	1.0-2.0	0.0	0.0	1.0-2.0	5.0-10.0
	REGIONS 2,3,4	A	L	1.0-2.0	1.0-2.0	1.0-2.0	1.0-2.0	0.0	0.0	1.0-2.0	5.0-10.0
131	WILSON'S WARBLER	U	M	1.0	1.0	1.0	1.0	0.0	0.0	0.0	4.0
	REGIONS 2,3,4	A	M	1.0-2.0	1.0-2.0	1.0-2.0	1.0-2.0	0.0	0.0	1.0	5.0- 9.0
132	RUSTY BLACKBIRD	U	H	0.0	0.0	0.0	0.0	0.0	0.0	0.0	0.0
	REGIONS 1,2,3,4	A	H	3.0	3.0	3.0	3.0	0.0	0.0	3.0	15.0
133	PINE GROSBEAK	U	L	2.0-3.0	2.0-3.0	2.0-3.0	2.0-3.0	2.0-3.0	2.0	2.0-3.0	14.0-20.0
	REGIONS 2,3,4	A	L	3.0	2.0-3.0	2.0-3.0	2.0-3.0	2.0-3.0	2.0	2.0-3.0	15.0-20.0
135	REDPOLL (COMMON AND HOARY)	U	H	2.0-3.0	2.0-3.0	2.0-3.0	2.0-3.0	2.0-3.0	3.0	2.0-3.0	15.0-21.0
	REGIONS 1,2,3,4	A	H	2.0-3.0	3.0	2.0-3.0	3.0	2.0-3.0	3.0	2.0-3.0	17.0-21.0
136	WHITE-WINGED CROSSBILL	U	M	1.0-2.0	1.0-2.0	1.0-2.0	1.0-2.0	1.0	1.0	1.0-2.0	7.0-12.0
	REGIONS 2,3,4	A	M	1.0-2.0	1.0-2.0	1.0-2.0	1.0-2.0	1.0	1.0	1.0-2.0	7.0-12.0
138	DARK-EYED JUNCO	U	M	2.0	1.0-2.0	2.0-3.0	1.0-2.0	0.0	0.0	2.0-3.0	8.0-12.0
	REGIONS 2,3,4	A	M	2.0-3.0	1.0-3.0	3.0	1.0-3.0	0.0	0.0	2.0-3.0	9.0-15.0
142	FOX SPARROW	U	H	2.0	2.0-3.0	2.0	2.0-3.0	0.0	0.0	2.0-3.0	10.0-13.0
	REGIONS 2,3,4	A	H	2.0-3.0	2.0-3.0	2.0-3.0	2.0-3.0	0.0	0.0	2.0-3.0	10.0-15.0
146	MASKED SHREW	U	M	2.0	2.5	2.0	2.5	2.0	2.5	2.5	16.0
	REGIONS 1,2,3,4	A	M	2.0	3.0	2.0	3.0	2.0	3.0	3.0	18.0

NO.	SPECIES NAME	* UPLAND = U * AQUATIC = A	CONF. LEVEL H,M,L	SPRING EARLY SUMMER FOOD	SPRING EARLY SUMMER COVER	LATE SUMMER FALL FOOD	LATE SUMMER FALL COVER	WINTER FOOD	WINTER COVER	REPR.	TOTAL
147	DUSKY SHREW	U	M	2.0	1.0	2.0	1.0	2.0	1.0	1.0	10.0
	REGIONS 2,3,4	A	M	2.0	2.0	2.0	2.0	2.0	2.0	2.0	14.0
148	ARCTIC SHREW	U	L	2.0	1.0	2.0	1.0	2.0	1.0	1.0	10.0
	REGIONS 1,2,3	A	L	2.0	2.0	2.0	2.0	2.0	2.0	2.0	14.0
149	PYGMY SHREW	U	M	2.0	1.0	2.0	1.0	2.0	1.0	1.0	10.0
	REGIONS 2,3,4	A	M	2.0	2.0	2.0	2.0	2.0	2.0	2.0	14.0
151	SNOWSHOE HARE	U	H	2.0-3.0	2.0-3.0	2.0-3.0	2.0-3.0	1.0-2.0	1.0-2.0	2.0-3.0	12.0-19.0
	REGIONS 1,2,3,4	A	H	2.0-3.0	2.0-3.0	2.0-3.0	2.0-3.0	1.0-2.0	1.0-2.0	2.0-3.0	12.0-19.0
156	RED SQUIRREL	U	H	0.0-2.0	2.0	0.0-2.0	2.0	0.0-2.0	2.0	1.0-2.0	7.0-14.0
	REGIONS 2,3,4	A	H	0.0-2.0	2.0	0.0-2.0	2.0	0.0-2.0	2.0	1.0-2.0	7.0-14.0
158	BEAVER	U	H	1.0	1.0	1.0	1.0	1.0	0.0	0.0	5.0
	REGIONS 2,3,4	A	H	2.0-3.0	2.0	2.0-3.0	2.0	2.0-3.0	1.0	2.0	13.0-16.0
159	NORTHERN RED-BACKED VOLE	U	M	2.0	2.0-3.0	2.0	2.0-3.0	2.0	2.0-3.0	2.0-3.0	14.0-18.0
	REGIONS 1,2,3,4	A	M	2.0	2.0-3.0	2.0	2.0-3.0	2.0	2.0-3.0	2.0-3.0	14.0-18.0
161	TUNDRA VOLE	U	M	1.0	1.0	1.0	1.0	1.0	1.0	1.0	7.0
	REGIONS 1,2,3,4	A	M	1.0	1.0	1.0	1.0	1.0	1.0	1.0	7.0
163	YELLOW-CHEEKED VOLE	U	M	2.5	2.0	3.0	2.0	2.0-3.0	2.0	2.0-3.0	15.5-17.5
	REGIONS 2,3,4	A	M	2.5	2.0	3.0	2.0	2.0-3.0	2.0	2.0-3.0	15.5-17.5
165	MUSKRAT	U	H	1.0	1.0	1.0	1.0	1.0	0.0	0.0	5.0
	REGIONS 2,3,4	A	H	2.0-3.0	2.0	2.0-3.0	2.0	2.0-3.0	1.0	2.0	13.0-16.0
170	PORCUPINE	U	M	2.0	2.0	2.0	2.0	2.0	2.5	2.5	15.0
	REGIONS 1,2,3,4	A	M	2.0	2.0	2.0	2.0	2.0	2.5	2.5	15.0
171	COYOTE	U	L	2.0-3.0	2.0-3.0	2.0-3.0	2.0-3.0	2.0-3.0	1.0-2.0	2.0-3.0	13.0-20.0
	REGIONS 2,3,4	A	L	2.0-3.0	2.0-3.0	2.0-3.0	2.0-3.0	2.0-3.0	1.0-2.0	2.0-3.0	13.0-20.0
172	WOLF	U	H	1.0-3.0	1.0-2.0	1.0-3.0	1.0-2.0	2.0	1.0-2.0	2.0	9.0-16.0
	REGIONS 1,2,3,4	A	H	1.0-3.0	1.0-3.0	1.0-3.0	1.0-3.0	2.0-3.0	1.0-2.0	2.0-3.0	9.0-20.0
174	RED FOX	U	L	2.0-3.0	2.0-3.0	2.0-3.0	2.0-3.0	2.0-3.0	1.0-2.0	2.0-3.0	13.0-20.0
	REGIONS 1,2,3,4	A	L	2.0-3.0	2.0-3.0	2.0-3.0	2.0-3.0	2.0-3.0	1.0-2.0	2.0-3.0	13.0-20.0

* UPLAND = U
* AQUATIC = A

NO.	SPECIES NAME		CONF. LEVEL H,M,L	SPRING EARLY SUMMER FOOD	SPRING EARLY SUMMER COVER	LATE SUMMER FALL FOOD	LATE SUMMER FALL COVER	WINTER FOOD	WINTER COVER	REPR.	TOTAL
175	BLACK BEAR	U	H	1.0-2.0	1.0-3.0	2.0-3.0	1.0-3.0	0.0	1.0-3.0	1.0-3.0	7.0-17.0
	REGIONS 2,3,4	A	H	1.0-3.0	1.0-3.0	2.0-3.0	1.0-3.0	0.0	1.0-3.0	1.0-3.0	7.0-18.0
176	GRIZZLY BEAR	U	H	1.0-2.0	1.0-2.0	2.0-3.0	1.0-2.0	0.0	1.0-2.0	1.0-2.0	7.0-13.0
	REGIONS 1,2,3,4	A	H	2.0-3.0	1.0-2.0	2.0-3.0	1.0-2.0	0.0	1.0-2.0	1.0-2.0	8.0-14.0
177	MARTEN	U	H	2.0-3.0	1.0-2.0	2.0-3.0	1.0-2.0	2.0	1.0	1.0	10.0-14.0
	REGIONS 2,3,4	A	H	2.0-3.0	1.0-2.0	2.0-3.0	1.0-2.0	2.0	1.0	1.0	10.0-14.0
178	ERMINE	U	M	1.0	2.0	1.0	2.0	1.0	1.0	1.5	9.5
	REGIONS 1,2,3,4	A	M	1.0	2.0	1.0	2.0	1.0	1.0	1.5	9.5
180	MINK	U	M	1.0-2.0	1.0	1.0-2.0	1.0	1.0	1.0	0.0	6.0- 8.0
	REGIONS 2,3,4	A	M	2.0	1.0-2.0	2.0	1.0-2.0	2.0	1.0-3.0	1.0-3.0	10.0-16.0
181	WOLVERINE	U	M	2.0	2.0	2.0	2.0	2.0	1.0-2.0	1.0-2.0	12.0-14.0
	REGIONS 1,2,3,4	A	M	2.0	2.0	2.0	2.0	2.0	1.0-2.0	1.0-2.0	12.0-14.0
182	RIVER OTTER	U	H	1.0	1.0	1.0	1.0	1.0	1.0	1.0	7.0
	REGIONS 2,3,4	A	H	2.0-3.0	2.0-3.0	2.0-3.0	2.0-3.0	2.0-3.0	2.0-3.0	2.0-3.0	14.0-21.0
183	LYNX	U	H	2.0	2.0	2.0	2.0	2.0	2.0	2.0	14.0
	REGIONS 1,2,3,4	A	H	2.0	2.0	2.0	2.0	2.0	2.0	2.0	14.0
184	MOOSE	U	M	2.0	3.0	2.0	3.0	2.0	2.0	2.0	16.0
	REGIONS 1,2,3,4	A	M	2.0	3.0	2.0	3.0	2.0	2.0	2.0	16.0
185	CARIBOU	U	H	2.0	0.0-1.0	0.0-1.0	0.0-1.0	1.0-2.0	3.0	0.0	6.0-10.0
	REGIONS 1,2,3,4	A	H	2.0	0.0-1.0	0.0-1.0	0.0-1.0	1.0-2.0	3.0	0.0	6.0-10.0

TOTAL NUMBER OF SPECIES = 66

GRAND TOTAL UPLAND = 637.5- 833.5
GRAND TOTAL AQUATIC = 751.0- 965.0

* UPLAND = U
* AQUATIC = A

NO.	SPECIES NAME		CONF. LEVEL H,M,L	SPRING EARLY SUMMER FOOD	SPRING EARLY SUMMER COVER	LATE SUMMER FALL FOOD	LATE SUMMER FALL COVER	WINTER FOOD	WINTER COVER	REPR.	TOTAL
29	WHITE-WINGED SCOTER	U	H	0.0	1.0	0.0	0.0	0.0	0.0	1.0-3.0	2.0- 4.0
	REGIONS 2,3,4	A	H	0.0	1.0	0.0	0.0	0.0	0.0	1.0-3.0	2.0- 4.0
30	SURF SCOTER	U	H	0.0	1.0	0.0	0.0	0.0	0.0	1.0-3.0	2.0- 4.0
	REGIONS 2,3,4	A	H	0.0	1.0	0.0	0.0	0.0	0.0	1.0-3.0	2.0- 4.0
32	GOSHAWK	U	M	3.0	3.0	3.0	3.0	3.0	3.0	2.0-3.0	20.0-21.0
	REGIONS 2,3,4	A	M	3.0	3.0	3.0	3.0	3.0	3.0	2.0-3.0	20.0-21.0
33	SHARP-SHINNED HAWK	U	M	1.0-3.0	1.0-3.0	1.0-3.0	1.0-3.0	0.0	0.0	1.0-3.0	5.0-15.0
	REGIONS 2,3,4	A	M	1.0-3.0	1.0-3.0	1.0-3.0	1.0-3.0	0.0	0.0	1.0-3.0	5.0-15.0
34	RED-TAILED HAWK	U	M	2.0-3.0	2.0-3.0	2.0-3.0	2.0-3.0	0.0	0.0	2.0-3.0	10.0-15.0
	REGIONS 2,3,4	A	M	2.0-3.0	2.0-3.0	2.0-3.0	2.0-3.0	0.0	0.0	2.0-3.0	10.0-15.0
43	MERLIN	U	L	1.0	3.0	1.0	3.0	0.0	0.0	1.0	9.0
	REGIONS 2,3,4	A	L	1.0	3.0	1.0	3.0	0.0	0.0	1.0	9.0
45	SPRUCE GROUSE	U	H	3.0	3.0	1.0	1.0	3.0	3.0	1.0-2.0	15.0-16.0
	REGIONS 2,3,4	A	H	3.0	3.0	1.0	1.0	3.0	3.0	1.0-2.0	15.0-16.0
83	GREAT HORNED OWL	U	M	3.0	3.0	3.0	3.0	3.0	3.0	3.0	21.0
	REGIONS 2,3,4	A	M	3.0	3.0	3.0	3.0	3.0	3.0	3.0	21.0
91	HAIRY WOODPECKER	U	L	3.0	1.0-3.0	3.0	1.0-3.0	3.0	1.0-3.0	0.0-2.0	12.0-20.0
	REGIONS 2,3,4	A	L	3.0	1.0-3.0	3.0	1.0-3.0	3.0	1.0-3.0	0.0-2.0	12.0-20.0
94	NORTHERN THREE-TOED WOODPECKER	U	L	3.0	2.0-3.0	3.0	2.0-3.0	3.0	2.0-3.0	0.0-3.0	15.0-21.0
	REGIONS 2,3,4	A	L	3.0	2.0-3.0	3.0	2.0-3.0	3.0	2.0-3.0	0.0-3.0	15.0-21.0
102	TREE SWALLOW	U	M	1.0	3.0	1.0	3.0	0.0	0.0	1.0-3.0	9.0-11.0
	REGIONS 2,3,4	A	M	2.0	3.0	2.0	3.0	0.0	0.0	1.0-3.0	11.0-13.0
106	GRAY JAY	U	L	2.5	2.5	2.5	2.5	2.5	2.5	2.5	17.5
	REGIONS 2,3,4	A	L	3.0	3.0	3.0	3.0	3.0	3.0	3.0	21.0
107	COMMON RAVEN	U	M	0.0	3.0	0.0	3.0	0.0	3.0	1.0-3.0	10.0-12.0
	REGIONS 1,2,3,4	A	M	0.0	3.0	0.0	3.0	0.0	3.0	1.0-3.0	10.0-12.0
109	GRAY-HEADED CHICKADEE	U	L	2.0-3.0	2.0-3.0	2.0-3.0	2.0-3.0	2.0-3.0	2.0-3.0	3.0	15.0-21.0
	REGIONS 1,2,3,4	A	L	2.0-3.0	2.0-3.0	2.0-3.0	2.0-3.0	2.0-3.0	2.0-3.0	3.0	15.0-21.0

* UPLAND = U
* AQUATIC = A

NO.	SPECIES NAME		CONF. LEVEL H,M,L	SPRING EARLY SUMMER FOOD	SPRING EARLY SUMMER COVER	LATE SUMMER FALL FOOD	LATE SUMMER FALL COVER	WINTER FOOD	WINTER COVER	REPR.	TOTAL
110	BOREAL CHICKADEE	U	L	2.0-3.0	3.0	2.0-3.0	3.0	2.0-3.0	3.0	2.0-3.0	17.0-21.0
	REGIONS 2,3,4	A	L	2.0-3.0	3.0	2.0-3.0	3.0	2.0-3.0	3.0	2.0-3.0	17.0-21.0
113	AMERICAN ROBIN	U	H	2.0-3.0	3.0	2.0-3.0	3.0	0.0	0.0	2.0-3.0	12.0-15.0
	REGIONS 2,3,4	A	H	3.0	3.0	2.0-3.0	3.0	0.0	0.0	2.0-3.0	13.0-15.0
114	VARIED THRUSH	U	H	2.0-3.0	2.5	2.0-3.0	2.5	0.0	0.0	2.0	11.0-13.0
	REGIONS 2,3,4	A	H	3.0	3.0	2.0-3.0	3.0	0.0	0.0	3.0	14.0-15.0
116	SWAINSON'S THRUSH	U	H	2.0-3.0	3.0	2.0-3.0	3.0	0.0	0.0	2.0	12.0-14.0
	REGIONS 2,3,4	A	H	3.0	3.0	3.0	3.0	0.0	0.0	3.0	15.0
117	GRAY-CHEEKED THRUSH	U	L	2.0-3.0	2.0-3.0	2.0-3.0	2.0-3.0	0.0	0.0	2.0-3.0	10.0-15.0
	REGIONS 1,2,3,4	A	L	3.0	2.0-3.0	2.0-3.0	2.0-3.0	0.0	0.0	2.0-3.0	11.0-15.0
120	RUBY-CROWNED KINGLET	U	H	0.0-2.0	0.0-2.0	0.0-2.0	0.0-2.0	0.0	0.0	0.0-2.0	0.0-10.0
	REGIONS 2,3,4	A	H	0.0-2.0	0.0-2.0	0.0-2.0	0.0-2.0	0.0	0.0	0.0-2.0	0.0-10.0
125	ORANGE-CROWNED WARBLER	U	M	2.0	2.0-3.0	2.0	2.0-3.0	0.0	0.0	1.0-2.0	9.0-12.0
	REGIONS 2,3,4	A	M	2.0	2.0-3.0	2.0	2.0-3.0	0.0	0.0	1.0-2.0	9.0-12.0
127	YELLOW-RUMPED WARBLER	U	H	3.0	3.0	3.0	3.0	0.0	0.0	3.0	15.0
	REGIONS 1,2,3,4	A	H	3.0	3.0	3.0	3.0	0.0	0.0	3.0	15.0
129	BLACKPOLL WARBLER	U	L	1.0-2.0	1.0-2.0	1.0-2.0	1.0-2.0	0.0	0.0	1.0-2.0	5.0-10.0
	REGIONS 2,3,4	A	L	1.0-2.0	1.0-2.0	1.0-2.0	1.0-2.0	0.0	0.0	1.0-2.0	5.0-10.0
131	WILSON'S WARBLER	U	M	0.0-3.0	0.0-3.0	0.0-3.0	0.0-3.0	0.0	0.0	0.0	0.0-12.0
	REGIONS 2,3,4	A	M	0.0-3.0	0.0-3.0	0.0-3.0	0.0-3.0	0.0	0.0	1.0	1.0-13.0
133	PINE GROSBEAK	U	M	2.0-3.0	3.0	2.0-3.0	3.0	3.0	3.0	3.0	19.0-21.0
	REGIONS 2,3,4	A	M	3.0	3.0	2.0-3.0	3.0	3.0	3.0	3.0	20.0-21.0
136	WHITE-WINGED CROSSBILL	U	M	2.0-2.5	2.0	2.0-2.5	2.0	2.0	2.0	2.0	14.0-15.0
	REGIONS 2,3,4	A	M	2.0-2.5	2.0	2.0-2.5	2.0	2.0	2.0	2.0	14.0-15.0
138	DARK-EYED JUNCO	U	M	2.0-3.0	3.0	2.0-3.0	3.0	0.0	0.0	2.0-3.0	12.0-15.0
	REGIONS 2,3,4	A	M	3.0	3.0	3.0	3.0	0.0	0.0	3.0	15.0
146	MASKED SHREW	U	M	2.0	1.0	2.0	1.0	2.0	1.0	1.0	10.0
	REGIONS 1,2,3,4	A	M	2.0	2.0	2.0	2.0	2.0	2.0	2.0	14.0

* UPLAND = U
* AQUATIC = A

NO.	SPECIES NAME		CONF. LEVEL H,M,L	SPRING EARLY SUMMER FOOD	SPRING EARLY SUMMER COVER	LATE SUMMER FALL FOOD	LATE SUMMER FALL COVER	WINTER FOOD	WINTER COVER	REPR.	TOTAL
147	DUSKY SHREW	U	M	1.0	1.0	1.0	1.0	1.0	1.0	1.0	7.0
	REGIONS 2,3,4	A	M	1.0	2.0	1.0	2.0	1.0	2.0	1.0	10.0
148	ARCTIC SHREW	U	L	1.0	1.0	1.0	1.0	1.0	1.0	1.0	7.0
	REGIONS 1,2,3	A	L	1.0	2.0	1.0	2.0	1.0	2.0	1.0	10.0
149	PYGMY SHREW	U	M	1.0	1.0	1.0	1.0	1.0	1.0	1.0	7.0
	REGIONS 2,3,4	A	M	1.0	2.0	1.0	2.0	1.0	2.0	1.0	10.0
151	SNOWSHOE HARE	U	H	2.0-3.0	2.0-3.0	2.0-3.0	2.0-3.0	1.0-2.0	1.0-2.0	2.0-3.0	12.0-19.0
	REGIONS 1,2,3,4	A	H	2.0-3.0	3.0	3.0	3.0	1.0-2.0	1.0-2.0	2.0-3.0	15.0-19.0
156	RED SQUIRREL	U	H	1.0-2.0	3.0	1.0-2.0	3.0	1.0-2.0	3.0	2.0-3.0	14.0-18.0
	REGIONS 2,3,4	A	H	1.0-2.0	3.0	1.0-2.0	3.0	1.0-2.0	3.0	2.0-3.0	14.0-18.0
158	BEAVER	U	H	1.0	1.0	1.0	1.0	1.0	0.0	0.0	5.0
	REGIONS 2,3,4	A	H	2.0-3.0	2.0	2.0-3.0	2.0	2.0-3.0	1.0	2.0	13.0-16.0
159	NORTHERN RED-BACKED VOLE	U	M	2.0	2.0	2.0	2.0	2.0	2.0-3.0	2.0	14.0-15.0
	REGIONS 1,2,3,4	A	M	2.0	2.0	2.0	2.0	2.0	2.0-3.0	2.0	14.0-15.0
163	YELLOW-CHEEKED VOLE	U	M	1.0	1.0	1.0	1.0	1.0	1.0	1.0	7.0
	REGIONS 2,3,4	A	M	2.0	2.0	2.0	2.0	2.0	2.0	2.0	14.0
165	MUSKRAT	U	H	1.0	1.0	1.0	1.0	1.0	0.0	0.0	5.0
	REGIONS 2,3,4	A	H	2.0-3.0	2.0	2.0-3.0	2.0	2.0	1.0	2.0	13.0-15.0
170	PORCUPINE	U	M	2.0	2.0	2.0	2.0	2.0	2.0	2.0	14.0
	REGIONS 1,2,3,4	A	M	2.0	2.0	2.0	2.0	2.0	2.0	2.0	14.0
171	COYOTE	U	L	2.0-3.0	2.0-3.0	2.0-3.0	2.0-3.0	2.0-3.0	2.0-3.0	2.0-3.0	14.0-21.0
	REGIONS 2,3,4	A	L	2.0-3.0	2.0-3.0	2.0-3.0	2.0-3.0	2.0-3.0	2.0-3.0	2.0-3.0	14.0-21.0
172	WOLF	U	H	1.0-3.0	2.0	1.0-3.0	2.0	2.0	2.0-3.0	2.0	12.0-17.0
	REGIONS 1,2,3,4	A	H	1.0-3.0	2.0-3.0	1.0-3.0	2.0-3.0	2.0	2.0-3.0	2.0-3.0	12.0-20.0
174	RED FOX	U	L	2.0-3.0	2.0-3.0	2.0-3.0	2.0-3.0	2.0-3.0	2.0-3.0	2.0-3.0	14.0-21.0
	REGIONS 1,2,3,4	A	L	2.0-3.0	2.0-3.0	2.0-3.0	2.0-3.0	2.0-3.0	2.0-3.0	2.0-3.0	14.0-21.0
175	BLACK BEAR	U	H	1.0-2.0	3.0	1.0-2.0	3.0	0.0	3.0	3.0	14.0-16.0
	REGIONS 2,3,4	A	H	1.0-3.0	3.0	1.0-3.0	3.0	0.0	3.0	3.0	14.0-18.0

* UPLAND = U
* AQUATIC = A

NO.	SPECIES NAME		CONF. LEVEL H,M,L	SPRING EARLY SUMMER FOOD	SPRING EARLY SUMMER COVER	LATE SUMMER FALL FOOD	LATE SUMMER FALL COVER	WINTER FOOD	WINTER COVER	REPR.	TOTAL
176	GRIZZLY BEAR	U	H	2.0	1.0-2.0	2.0-3.0	1.0-2.0	0.0	1.0-2.0	1.0-2.0	8.0-13.0
	REGIONS 1,2,3,4	A	H	2.0-3.0	1.0-2.0	2.0-3.0	1.0-2.0	0.0	1.0-2.0	1.0-2.0	8.0-14.0
177	MARTEN	U	H	2.0-3.0	2.0-3.0	2.0-3.0	2.0-3.0	2.0-3.0	2.0-3.0	2.0-3.0	14.0-21.0
	REGIONS 2,3,4	A	H	2.0-3.0	2.0-3.0	2.0-3.0	2.0-3.0	2.0-3.0	2.0-3.0	2.0-3.0	14.0-21.0
178	ERMINE	U	M	0.0-1.0	2.0	0.0-1.0	2.0	0.0-1.0	0.5	1.0	5.5- 8.5
	REGIONS 1,2,3,4	A	M	0.0-1.0	2.0	0.0-1.0	2.0	0.0-1.0	0.5	1.0	5.5- 8.5
179	LEAST WEASEL	U	L	1.0	2.0	1.0	2.0	1.0	1.0	1.0	9.0
	REGIONS 1,2,3,4	A	L	1.0	2.0	1.0	2.0	1.0	1.0	1.0	9.0
183	LYNX	U	H	1.0	1.0	1.0	1.0	1.0	1.0	2.0	8.0
	REGIONS 1,2,3,4	A	H	1.0	1.0	1.0	1.0	1.0	1.0	2.0	8.0
184	MOOSE	U	M	1.0	3.0	1.0	3.0	1.0	3.0	0.0	12.0
	REGIONS 1,2,3,4	A	M	1.0	3.0	1.0	3.0	1.0	3.0	0.0	12.0

TOTAL NUMBER OF SPECIES = 48

GRAND TOTAL UPLAND = 511.0- 656.0
GRAND TOTAL AQUATIC = 568.5- 712.5

* UPLAND = U
* AQUATIC = A

NO.	SPECIES NAME		CONF. LEVEL H,M,L	SPRING EARLY SUMMER FOOD	SPRING EARLY SUMMER COVER	LATE SUMMER FALL FOOD	LATE SUMMER FALL COVER	WINTER FOOD	WINTER COVER	REPR.	TOTAL
36	ROUGH-LEGGED HAWK	U									
	REGIONS 1,2,3,4	A	L	0.0	1.0	0.0	1.0	0.0	0.0	1.0	3.0
37	GOLDEN EAGLE	U									
	REGIONS 1,2,3,4	A	M	0.0	0.0-3.0	0.0	0.0-3.0	0.0	0.0	0.0-3.0	0.0- 9.0
41	GYRFALCON	U									
	REGIONS 1,2	A	L	0.0	0.0-3.0	0.0	0.0-3.0	0.0	0.0-3.0	0.0-3.0	0.0-12.0
42	PEREGRINE FALCON	U									
	REGIONS 1,2,3,4	A	M	0.0	0.0-3.0	0.0	0.0-3.0	0.0	0.0	0.0-3.0	0.0- 9.0
52	SEMIPALMATED PLOVER	U									
	REGIONS 1,2,3,4	A	M	0.0-3.0	0.0-3.0	0.0-3.0	0.0-3.0	0.0	0.0	0.0-3.0	0.0-15.0
69	SPOTTED SANDPIPER	U									
	REGIONS 1,2,3,4	A	L	1.0	2.0	1.0	2.0	0.0	0.0	0.0-1.0	6.0- 7.0
84	SNOWY OWL	U									
	REGIONS 1,2,3,4	A	M	1.0	1.0	1.0	1.0	1.0	1.0	1.0	7.0
87	SHORT-EARED OWL	U									
	REGIONS 1,2,3,4	A	L	1.0	1.0	1.0	1.0	1.0	1.0	1.0	7.0
103	BANK SWALLOW	U									
	REGIONS 1,2,3,4	A	M	2.0	0.0	2.0	0.0	0.0	0.0	1.0-3.0	5.0- 7.0
104	BARN SWALLOW	U									
	REGIONS 2,3,4	A	M	2.0	0.0	2.0	0.0	0.0	0.0	0.0	4.0
138	DARK-EYED JUNCO	U									
	REGIONS 2,3,4	A	H	1.0	0.0	1.0	0.0	0.0	0.0	0.0	2.0
144	LAPLAND LONGSPUR	U									
	REGIONS 1,2,3,4	A	M	0.5	0.0	0.5	0.0	0.0	0.0	0.0	1.0
155	ARCTIC GROUND SQUIRREL	U									
	REGIONS 1,2,3,4	A	H	0.0	1.0-3.0	0.0	1.0-3.0	0.0	1.0-3.0	1.0-2.0	4.0-11.0
158	BEAVER	U									
	REGIONS 2,3,4	A	H	0.0	3.0	0.0	3.0	0.0	1.0	1.0-2.0	8.0- 9.0

* UPLAND = U
* AQUATIC = A

NO.	SPECIES NAME		CONF. LEVEL H,M,L	SPRING EARLY SUMMER FOOD	SPRING EARLY SUMMER COVER	LATE SUMMER FALL FOOD	LATE SUMMER FALL COVER	WINTER FOOD	WINTER COVER	REPR.	TOTAL
165	MUSKRAT	U									
	REGIONS 2,3,4	A	H	0.0	3.0	0.0	3.0	0.0	1.0	1.0-2.0	8.0- 9.0
173	ARCTIC FOX	U									
	REGIONS 1,2	A	M	1.0-2.0	2.0	1.0-2.0	2.0	1.0-2.0	2.0-3.0	3.0	12.0-16.0
174	RED FOX	U									
	REGIONS 1,2,3,4	A	L	1.0-2.0	1.0-3.0	1.0-2.0	1.0-3.0	1.0	1.0-2.0	3.0	9.0-16.0
175	BLACK BEAR	U									
	REGIONS 2,3,4	A	H	0.0	0.0	0.0	0.0	0.0	0.0	1.0	1.0
176	GRIZZLY BEAR	U									
	REGIONS 1,2,3,4	A	H	1.0	0.0	1.0	0.0	0.0	0.0	0.0	2.0
178	ERMINE	U									
	REGIONS 1,2,3,4	A	M	1.0	2.0	1.0	2.0	1.0	2.0	2.0	11.0

TOTAL NUMBER OF SPECIES = 20

GRAND TOTAL AQUATIC = 90.0- 158.0

* UPLAND = U
* AQUATIC = A

NO.	SPECIES NAME		CONF. LEVEL H,M,L	SPRING EARLY SUMMER FOOD	SPRING EARLY SUMMER COVER	LATE SUMMER FALL FOOD	LATE SUMMER FALL COVER	WINTER FOOD	WINTER COVER	REPR.	TOTAL
34	RED-TAILED HAWK	U	L	1.0	1.0	1.0	1.0	0.0	0.0	0.0	4.0
	REGIONS 2,3,4	A	L	1.0	1.0	1.0	1.0	0.0	0.0	0.0	4.0
36	ROUGH-LEGGED HAWK	U	L	1.0	0.0	1.0	0.0	0.0	0.0	0.0	2.0
	REGIONS 1,2,3,4	A	L	1.0	0.0	1.0	0.0	0.0	0.0	0.0	2.0
44	AMERICAN KESTREL	U	L	0.0-1.0	0.0-1.0	0.0-1.0	0.0-1.0	0.0	0.0	0.0-1.0	0.0- 5.0
	REGIONS 2,3,4	A	L	0.0-1.0	0.0-1.0	0.0-1.0	0.0-1.0	0.0	0.0	0.0-1.0	0.0- 5.0
78	HERRING GULL	U	M	1.0-2.0	1.0-2.0	1.0-2.0	1.0-2.0	0.0	0.0	1.0	5.0- 9.0
	REGIONS 2,3,4	A	M	2.0-3.0	2.0-3.0	2.0-3.0	2.0-3.0	0.0	0.0	1.0-2.0	9.0-14.0
79	MEW GULL	U	M	1.0	1.0	1.0	1.0	0.0	0.0	1.0	5.0
	REGIONS 1,2,3,4	A	M	1.0-2.0	1.0-2.0	1.0	1.0	0.0	0.0	1.0-2.0	5.0- 8.0
84	SNOWY OWL	U	M	0.0-1.0	1.0	0.0-1.0	1.0	0.0-1.0	1.0	1.0-2.0	4.0- 8.0
	REGIONS 1,2,3,4	A	M	0.0-1.0	1.0	0.0-1.0	1.0	0.0-1.0	1.0	1.0-2.0	4.0- 8.0
87	SHORT-EARED OWL	U	L	1.0	0.0	1.0	0.0	1.0	0.0	1.0	4.0
	REGIONS 1,2,3,4	A	L	1.0	0.0	1.0	0.0	1.0	0.0	1.0	4.0
100	HORNED LARK	U	M	1.0-3.0	1.0-3.0	1.0-3.0	1.0-3.0	0.0	0.0	0.0	4.0-12.0
	REGIONS 2,3,4	A	M	1.0-3.0	1.0-3.0	1.0-3.0	1.0-3.0	0.0	0.0	0.0	4.0-12.0
102	TREE SWALLOW	U	H	1.0-3.0	3.0	1.0-3.0	3.0	0.0	0.0	3.0	11.0-15.0
	REGIONS 2,3,4	A	H	2.0-3.0	3.0	2.0-3.0	3.0	0.0	0.0	3.0	13.0-15.0
103	BANK SWALLOW	U	H	1.0	2.5	1.0	2.0	0.0	0.0	1.0-3.0	7.5- 9.5
	REGIONS 1,2,3,4	A	H	2.0	2.5	2.0	2.0	0.0	0.0	1.0-3.0	9.5-11.5
104	BARN SWALLOW	U	H	2.0-3.0	3.0	2.0-3.0	3.0	0.0	0.0	3.0	13.0-15.0
	REGIONS 2,3,4	A	H	3.0	3.0	3.0	3.0	0.0	0.0	3.0	15.0
107	COMMON RAVEN	U	M	3.0	3.0	3.0	3.0	3.0	3.0	1.0	19.0
	REGIONS 1,2,3,4	A	M	3.0	3.0	3.0	3.0	3.0	3.0	1.0	19.0
113	AMERICAN ROBIN	U	H	0.0	0.0	0.0	0.0	0.0	0.0	0.0	0.0
	REGIONS 2,3,4	A	H	0.5	0.0	0.0	0.0	0.0	0.0	0.0	0.5
144	LAPLAND LONGSPUR	U	M	0.5	0.0	0.5	0.0	0.0	0.0	0.0	1.0
	REGIONS 1,2,3,4	A	M	0.5	0.0	0.5	0.0	0.0	0.0	0.0	1.0

* UPLAND = U
* AQUATIC = A

NO.	SPECIES NAME		CONF. LEVEL	SPRING EARLY SUMMER FOOD	SPRING EARLY SUMMER COVER	LATE SUMMER FALL FOOD	LATE SUMMER FALL COVER	WINTER FOOD	WINTER COVER	REPR.	TOTAL
			H,M,L								
145	SNOW BUNTING	U	M	0.5	0.0	0.5	0.0	0.0	0.0	0.0	1.0
	REGIONS 1,2,3,4	A	M	0.5	0.0	0.5	0.0	0.0	0.0	0.0	1.0
147	DUSKY SHREW	U	M	0.0-1.0	0.0-1.0	0.0-1.0	0.0-1.0	0.0-1.0	0.0-1.0	0.0-1.0	0.0- 7.0
	REGIONS 2,3,4	A	M	1.0-2.0	1.0-2.0	1.0-2.0	1.0-2.0	1.0-2.0	1.0-2.0	1.0-2.0	7.0-14.0
155	ARCTIC GROUND SQUIRREL	U	H	0.0-2.0	0.0-2.0	0.0-2.0	0.0-2.0	0.0	0.0-2.0	0.0-2.0	0.0-12.0
	REGIONS 1,2,3,4	A	H	0.0-2.0	0.0-2.0	0.0-2.0	0.0-2.0	0.0	0.0-2.0	0.0-2.0	0.0-12.0
159	NORTHERN RED-BACKED VOLE	U	M	0.0-1.0	0.0-1.0	0.0-1.0	0.0-1.0	0.0-1.0	0.0-1.0	0.0-1.0	0.0- 7.0
	REGIONS 1,2,3,4	A	M	0.0-1.0	0.0-1.0	0.0-1.0	0.0-1.0	0.0-1.0	0.0-1.0	0.0-1.0	0.0- 7.0
160	MEADOW VOLE	U	M	0.0-2.0	0.0-2.0	0.0-2.0	0.0-2.0	0.0-2.0	0.0-2.0	0.0-2.0	0.0-14.0
	REGIONS 2,3,4	A	M	0.0-2.0	0.0-2.0	0.0-2.0	0.0-2.0	0.0-2.0	0.0-2.0	0.0-2.0	0.0-14.0
161	TUNDRA VOLE	U	M	0.0-2.0	0.0-2.0	0.0-2.0	0.0-2.0	0.0-2.0	0.0-2.0	0.0-2.0	0.0-14.0
	REGIONS 1,2,3,4	A	M	0.0-2.0	0.0-2.0	0.0-2.0	0.0-2.0	0.0-2.0	0.0-2.0	0.0-2.0	0.0-14.0
168	COLLARED LEMMING	U	L	0.0-1.0	0.0-1.0	0.0-1.0	0.0-1.0	0.0-1.0	0.0-1.0	0.0-1.0	0.0- 7.0
	REGIONS 1,2	A	L	0.0-1.0	0.0-1.0	0.0-1.0	0.0-1.0	0.0-1.0	0.0-1.0	0.0-1.0	0.0- 7.0
171	COYOTE	U	L	1.0	1.0	1.0	1.0	1.0	1.0	2.0	8.0
	REGIONS 2,3,4	A	L	1.0	1.0	1.0	1.0	1.0	1.0	2.0	8.0
173	ARCTIC FOX	U	M	1.0-3.0	1.0-2.0	1.0-3.0	1.0-2.0	1.0-3.0	1.0	1.0-3.0	7.0-17.0
	REGIONS 1,2	A	M	1.0-3.0	1.0-2.0	1.0-3.0	1.0-2.0	1.0-3.0	1.0	1.0-3.0	7.0-17.0
174	RED FOX	U	L	1.0	1.0	1.0	1.0	1.0	1.0	2.0-3.0	8.0- 9.0
	REGIONS 1,2,3,4	A	L	1.0	1.0	1.0	1.0	1.0	1.0	2.0-3.0	8.0- 9.0
178	ERMINE	U	M	0.0-1.0	1.0-2.0	0.0-1.0	1.0-2.0	0.0-1.0	1.0-2.0	1.0-2.0	4.0-11.0
	REGIONS 1,2,3,4	A	M	0.0-1.0	1.0-2.0	0.0-1.0	1.0-2.0	0.0-1.0	1.0-2.0	1.0-2.0	4.0-11.0

TOTAL NUMBER OF SPECIES = 25

GRAND TOTAL UPLAND = 107.5- 215.5
GRAND TOTAL AQUATIC = 125.0- 233.0

* UPLAND = U
* AQUATIC = A

NO.	SPECIES NAME		CONF. LEVEL H,M,L	SPRING EARLY SUMMER FOOD	SPRING EARLY SUMMER COVER	LATE SUMMER FALL FOOD	LATE SUMMER FALL COVER	WINTER FOOD	WINTER COVER	REPR.	TOTAL
20	COMMON GOLDENEYE	U	M	0.0	0.0	0.0	0.0	0.0	0.0	1.0	1.0
	REGIONS 2,3,4	A	M	1.5-2.5	1.0-2.0	0.0	0.0	0.0	0.0	3.0	5.5- 7.5
29	WHITE-WINGED SCOTER	U	H	0.0	1.0	0.0	0.0	0.0	0.0	1.0-3.0	2.0- 4.0
	REGIONS 2,3,4	A	H	0.0	1.0	0.0	0.0	0.0	0.0	1.0-3.0	2.0- 4.0
30	SURF SCOTER	U	H	0.0	1.0	0.0	0.0	0.0	0.0	1.0-3.0	2.0- 4.0
	REGIONS 2,3,4	A	H	0.0	1.0	0.0	0.0	0.0	0.0	1.0-3.0	2.0- 4.0
31	RED-BREASTED MERGANSER	U	M	0.0	0.0	0.0	0.0	0.0	0.0	0.0	0.0
	REGIONS 1,2,3,4	A	M	0.0	0.0	0.0	0.0	0.0	0.0	1.0-2.0	1.0- 2.0
37	GOLDEN EAGLE	U	M	1.0	0.0	1.0	0.0	0.0	0.0	0.0	2.0
	REGIONS 1,2,3,4	A	M	1.0	0.0	1.0	0.0	0.0	0.0	0.0	2.0
42	PEREGRINE FALCON	U	M	2.0	0.0	2.0	0.0	0.0	0.0	0.0	4.0
	REGIONS 1,2,3,4	A	M	2.0	0.0	2.0	0.0	0.0	0.0	0.0	4.0
44	AMERICAN KESTREL	U	L	2.0	2.0	2.0	2.0	0.0	0.0	2.0	10.0
	REGIONS 2,3,4	A	L	2.0	2.0	2.0	2.0	0.0	0.0	2.0	10.0
45	SPRUCE GROUSE	U	M	1.0-2.0	1.0-2.0	2.0-3.0	3.0	1.0-2.0	1.0-2.0	1.0	10.0-15.0
	REGIONS 2,3,4	A	M	1.0-2.0	1.0-2.0	2.0-3.0	3.0	1.0-2.0	1.0-2.0	1.0	10.0-15.0
66	LESSER YELLOWLEGS	U	L	1.0	1.0	1.0	1.0	0.0	0.0	1.0	5.0
	REGIONS 2,3,4	A	L	3.0	3.0	3.0	3.0	0.0	0.0	3.0	15.0
71	COMMON SNIPE	U	M	2.0	3.0	2.0	3.0	0.0	0.0	2.0	12.0
	REGIONS 1,2,3,4	A	M	2.0	3.0	2.0	3.0	0.0	0.0	2.0	12.0
79	MEW GULL	U	M	1.0-2.0	1.0-2.0	1.0	1.0	0.0	0.0	1.0	5.0- 7.0
	REGIONS 1,2,3,4	A	M	2.0-3.0	2.0-3.0	1.0-2.0	1.0-2.0	0.0	0.0	2.0-3.0	8.0-13.0
80	BONAPARTE'S GULL	U	M	1.0	1.0	1.0	1.0	0.0	0.0	1.0-2.0	5.0- 6.0
	REGIONS 2,3,4	A	M	2.0-3.0	2.0-3.0	2.0-3.0	2.0-3.0	0.0	0.0	3.0	11.0-15.0
83	GREAT HORNED OWL	U	M	2.0-3.0	1.0-2.0	2.0-3.0	1.0-2.0	2.0	1.0	1.0	10.0-14.0
	REGIONS 2,3,4	A	M	2.0-3.0	1.0-2.0	2.0-3.0	1.0-2.0	2.0	1.0	1.0	10.0-14.0
84	SNOWY OWL	U	M	2.0-3.0	1.0	2.0-3.0	1.0	2.0-3.0	1.0	1.0	10.0-13.0
	REGIONS 1,2,3,4	A	M	2.0-3.0	1.0	2.0-3.0	1.0	2.0-3.0	1.0	1.0	10.0-13.0

* UPLAND = U
* AQUATIC = A

NO.	SPECIES NAME		CONF. LEVEL H,M,L	SPRING EARLY SUMMER FOOD	SPRING EARLY SUMMER COVER	LATE SUMMER FALL FOOD	LATE SUMMER FALL COVER	WINTER FOOD	WINTER COVER	REPR.	TOTAL
85	HAWK OWL	U	M	2.0-3.0	2.0	2.0-3.0	2.0	2.0-3.0	1.0-2.0	1.0-3.0	12.0-18.0
	REGIONS 2,3,4	A	M	2.0-3.0	2.0	2.0-3.0	2.0	2.0-3.0	1.0-2.0	1.0-3.0	12.0-18.0
87	SHORT-EARED OWL	U	L	2.0-3.0	1.0	2.0-3.0	1.0	2.0-3.0	1.0	1.0	10.0-13.0
	REGIONS 1,2,3,4	A	L	2.0-3.0	1.0	2.0-3.0	1.0	2.0-3.0	1.0	1.0	10.0-13.0
89	BELTED KINGFISHER	U	L	0.5	0.5	0.5	0.5	0.0	0.0	0.0	2.0
	REGIONS 2,3,4	A	L	2.0-3.0	2.0-3.0	2.0-3.0	2.0-3.0	0.0	0.0	0.0	8.0-12.0
91	HAIRY WOODPECKER	U	L	3.0	1.0-3.0	3.0	1.0-3.0	3.0	1.0-3.0	0.0-3.0	12.0-21.0
	REGIONS 2,3,4	A	L	3.0	1.0-3.0	3.0	1.0-3.0	3.0	1.0-3.0	0.0-3.0	12.0-21.0
94	NORTHERN THREE-TOED WOODPECKER	U	L	3.0	3.0	3.0	3.0	3.0	3.0	0.0-3.0	18.0-21.0
	REGIONS 2,3,4	A	L	3.0	3.0	3.0	3.0	3.0	3.0	0.0-3.0	18.0-21.0
103	BANK SWALLOW	U	H	3.0	0.0	3.0	0.0	0.0	0.0	0.0-3.0	6.0- 9.0
	REGIONS 1,2,3,4	A	H	3.0	0.0	3.0	0.0	0.0	0.0	0.0-3.0	6.0- 9.0
106	GRAY JAY	U	L	2.0	2.0	2.0	2.0	2.0	2.0	2.0	14.0
	REGIONS 2,3,4	A	L	2.5	2.5	2.5	2.5	2.5	2.5	2.5	17.5
107	COMMON RAVEN	U	M	2.0	3.0	2.0	3.0	2.0	3.0	0.0	15.0
	REGIONS 1,2,3,4	A	M	2.0	3.0	2.0	3.0	2.0	3.0	0.0	15.0
109	GRAY-HEADED CHICKADEE	U	L	1.0-2.0	1.0-2.0	1.0-2.0	1.0-2.0	2.0-3.0	2.0-3.0	1.0-2.0	9.0-16.0
	REGIONS 1,2,3,4	A	L	1.0-2.0	1.0-2.0	1.0-2.0	1.0-2.0	2.0-3.0	2.0-3.0	1.0-2.0	9.0-16.0
110	BOREAL CHICKADEE	U	L	1.0-2.0	1.0-2.0	1.0-2.0	1.0-2.0	2.0	1.0-2.0	1.0-2.0	8.0-14.0
	REGIONS 2,3,4	A	L	1.0-2.0	1.0-2.0	1.0-2.0	1.0-2.0	2.0	1.0-2.0	1.0-2.0	8.0-14.0
113	AMERICAN ROBIN	U	H	3.0	2.0-3.0	2.0	2.0-3.0	0.0	0.0	2.0-3.0	11.0-14.0
	REGIONS 2,3,4	A	H	3.0	2.0-3.0	2.0	2.0-3.0	0.0	0.0	2.0-3.0	11.0-14.0
117	GRAY-CHEEKED THRUSH	U	M	3.0	2.5	3.0	2.5	0.0	0.0	2.5	13.5
	REGIONS 1,2,3,4	A	M	3.0	2.5	3.0	2.5	0.0	0.0	2.5	13.5
120	RUBY-CROWNED KINGLET	U	H	1.0-3.0	1.0-3.0	1.0-3.0	1.0-3.0	0.0	0.0	1.0-3.0	5.0-15.0
	REGIONS 2,3,4	A	H	1.0-3.0	1.0-3.0	1.0-3.0	1.0-3.0	0.0	0.0	1.0-3.0	5.0-15.0
123	BOHEMIAN WAXWING	U	L	2.0	2.0-3.0	1.0	2.0-3.0	0.0	0.0	2.0	9.0-11.0
	REGIONS 2,3,4	A	L	2.0	2.0-3.0	1.0	2.0-3.0	0.0	0.0	2.0	9.0-11.0

* UPLAND = U
* AQUATIC = A

NO.	SPECIES NAME		CONF. LEVEL H,M,L	SPRING EARLY SUMMER FOOD	SPRING EARLY SUMMER COVER	LATE SUMMER FALL FOOD	LATE SUMMER FALL COVER	WINTER FOOD	WINTER COVER	REPR.	TOTAL
127	YELLOW-RUMPED WARBLER	U	M	0.5-1.5	0.5-1.5	0.5-1.5	0.5-1.5	0.0	0.0	0.5-1.5	2.5- 7.5
	REGIONS 1,2,3,4	A	M	0.5-1.5	0.5-1.5	0.5-1.5	0.5-1.5	0.0	0.0	0.5-1.5	2.5- 7.5
129	BLACKPOLL WARBLER	U	L	2.0-3.0	2.0-3.0	2.0-3.0	2.0-3.0	0.0	0.0	2.0-3.0	10.0-15.0
	REGIONS 2,3,4	A	L	2.0-3.0	2.0-3.0	2.0-3.0	2.0-3.0	0.0	0.0	2.0-3.0	10.0-15.0
132	RUSTY BLACKBIRD	U	H	2.0-3.0	2.0	2.0-3.0	2.0	0.0	0.0	2.0	10.0-12.0
	REGIONS 1,2,3,4	A	H	3.0	2.0-3.0	3.0	2.0-3.0	0.0	0.0	3.0	13.0-15.0
133	PINE GROSBEAK	U	L	2.0-3.0	2.0	2.0-3.0	2.0	2.0	1.0-2.0	2.0	13.0-16.0
	REGIONS 2,3,4	A	L	2.0-3.0	2.0	2.0-3.0	2.0	2.0	1.0-2.0	2.0	13.0-16.0
135	REDPOLL (COMMON AND HOARY)	U	H	2.0-3.0	2.0	2.0-3.0	2.0	1.0-2.0	1.0-2.0	2.0	12.0-16.0
	REGIONS 1,2,3,4	A	H	2.0-3.0	2.0	2.0-3.0	2.0	1.0-2.0	1.0-2.0	2.0	12.0-16.0
136	WHITE-WINGED CROSSBILL	U	M	1.0-2.0	1.0-2.0	1.0-2.0	1.0-2.0	1.0-2.0	1.0	1.0-2.0	7.0-13.0
	REGIONS 2,3,4	A	M	1.0-2.0	1.0-2.0	1.0-2.0	1.0-2.0	1.0-2.0	1.0	1.0-2.0	7.0-13.0
138	DARK-EYED JUNCO	U	M	3.0	2.0-3.0	3.0	2.0-3.0	0.0	0.0	3.0	13.0-15.0
	REGIONS 2,3,4	A	M	3.0	2.0-3.0	3.0	2.0-3.0	0.0	0.0	3.0	13.0-15.0
146	MASKED SHREW	U	M	2.0	2.0	2.0	2.0	2.0	2.0	2.0	14.0
	REGIONS 1,2,3,4	A	M	2.0	2.0	2.0	2.0	2.0	2.0	2.0	14.0
147	DUSKY SHREW	U	M	2.0	3.0	2.0	3.0	2.0	3.0	2.0-3.0	17.0-18.0
	REGIONS 2,3,4	A	M	2.0	3.0	2.0	3.0	2.0	3.0	2.0-3.0	17.0-18.0
148	ARCTIC SHREW	U	L	2.0	2.0	2.0	2.0	2.0	2.0	2.0	14.0
	REGIONS 1,2,3	A	L	2.0	2.0	2.0	2.0	2.0	2.0	2.0	14.0
149	PYGMY SHREW	U	M	2.0	3.0	2.0	3.0	2.0	3.0	3.0	18.0
	REGIONS 2,3,4	A	M	3.0	3.0	3.0	3.0	3.0	3.0	3.0	21.0
151	SNOWSHOE HARE	U	H	2.0-3.0	1.0-2.0	2.0-3.0	2.0	1.0-2.0	1.0-2.0	2.0	11.0-16.0
	REGIONS 1,2,3,4	A	H	2.0-3.0	1.0-2.0	2.0-3.0	2.0	1.0-2.0	1.0-2.0	2.0	11.0-16.0
156	RED SQUIRREL	U	H	1.0	1.0	1.0	1.0	1.0	1.0	1.0	7.0
	REGIONS 2,3,4	A	H	1.0	1.0	1.0	1.0	1.0	1.0	1.0	7.0
159	NORTHERN RED-BACKED VOLE	U	M	3.0	3.0	3.0	3.0	3.0	3.0	3.0	21.0
	REGIONS 1,2,3,4	A	M	3.0	3.0	3.0	3.0	3.0	3.0	3.0	21.0

* UPLAND = U
* AQUATIC = A

NO.	SPECIES NAME		CONF. LEVEL H,M,L	SPRING EARLY SUMMER FOOD	SPRING EARLY SUMMER COVER	LATE SUMMER FALL FOOD	LATE SUMMER FALL COVER	WINTER FOOD	WINTER COVER	REPR.	TOTAL
160	MEADOW VOLE	U	M	2.0	2.0	2.0	2.0	2.0	2.0	2.0	14.0
	REGIONS 2,3,4	A	M	2.0	2.0	2.0	2.0	2.0	2.0	2.0	14.0
161	TUNDRA VOLE	U	M	2.0	2.0	2.0	2.0	2.0	2.0	2.0	14.0
	REGIONS 1,2,3,4	A	M	2.0	2.0	2.0	2.0	2.0	2.0	2.0	14.0
166	BROWN LEMMING	U	M	1.0-2.0	0.0-1.0	1.0-2.0	0.0-1.0	1.0-2.0	0.0-1.0	0.0-1.0	3.0-10.0
	REGIONS 1,2,3,4	A	M	1.0-2.0	0.0-1.0	1.0-2.0	0.0-1.0	1.0-2.0	0.0-1.0	0.0-1.0	3.0-10.0
167	NORTHERN BOG LEMMING	U	M	3.0	3.0	3.0	3.0	3.0	3.0	3.0	21.0
	REGIONS 2,3,4	A	M	3.0	3.0	3.0	3.0	3.0	3.0	3.0	21.0
170	PORCUPINE	U	M	0.0	0.0	0.0	0.0	1.0	1.0	0.0	2.0
	REGIONS 1,2,3,4	A	M	0.0	0.0	0.0	0.0	1.0	1.0	0.0	2.0
171	COYOTE	U	L	2.0-3.0	2.0	2.0-3.0	2.0	2.0	1.0-2.0	1.0	12.0-15.0
	REGIONS 2,3,4	A	L	2.0-3.0	2.0	2.0-3.0	2.0	2.0	1.0-2.0	1.0	12.0-15.0
172	WOLF	U	H	1.0-2.0	1.0-2.0	1.0-2.0	1.0-2.0	1.0-2.0	1.0-2.0	1.0	7.0-13.0
	REGIONS 1,2,3,4	A	H	1.0-2.0	1.0-2.0	1.0-2.0	1.0-2.0	1.0-2.0	1.0-2.0	1.0	7.0-13.0
174	RED FOX	U	L	2.0-3.0	2.0	2.0-3.0	2.0	2.0	1.0-2.0	1.0	12.0-15.0
	REGIONS 1,2,3,4	A	L	2.0-3.0	2.0	2.0-3.0	2.0	2.0	1.0-2.0	1.0	12.0-15.0
175	BLACK BEAR	U	H	2.0-3.0	1.0-2.0	2.0	1.0-2.0	0.0	0.5	0.5	7.0-10.0
	REGIONS 2,3,4	A	H	2.0-3.0	1.0-2.0	2.0	1.0-2.0	0.0	0.5	0.5	7.0-10.0
176	GRIZZLY BEAR	U	H	3.0	1.0-2.0	1.0	1.0-2.0	0.0	1.0	1.0	8.0-10.0
	REGIONS 1,2,3,4	A	H	3.0	1.0-2.0	1.0	1.0-2.0	0.0	1.0	1.0	8.0-10.0
177	MARTEN	U	H	2.0-3.0	1.0-2.0	2.0-3.0	1.0-2.0	2.0	1.0	1.0-2.0	10.0-15.0
	REGIONS 2,3,4	A	H	2.0-3.0	1.0-2.0	2.0-3.0	1.0-2.0	2.0	1.0	1.0-2.0	10.0-15.0
178	ERMINE	U	M	2.0	2.5	2.0	2.5	2.0	2.0	2.0	15.0
	REGIONS 1,2,3,4	A	M	2.0	2.5	2.0	2.5	2.0	2.0	2.0	15.0
180	MINK	U	M	1.0	1.0	1.0	1.0	1.0-2.0	1.0	1.0	7.0- 8.0
	REGIONS 2,3,4	A	M	2.0	1.0-2.0	2.0	1.0-2.0	2.0	1.0-2.0	1.0-2.0	10.0-14.0
181	WOLVERINE	U	M	2.0	2.0	2.0	2.0	1.0	1.0	1.0	11.0
	REGIONS 1,2,3,4	A	M	2.0	2.0	2.0	2.0	1.0	1.0	1.0	11.0

* UPLAND = U
* AQUATIC = A

NO.	SPECIES NAME		CONF. LEVEL H,M,L	SPRING EARLY SUMMER FOOD	SPRING EARLY SUMMER COVER	LATE SUMMER FALL FOOD	LATE SUMMER FALL COVER	WINTER FOOD	WINTER COVER	REPR.	TOTAL
183	LYNX	U	H	1.5	1.5	1.5	1.5	1.5	1.5	0.0-1.0	9.0-10.0
	REGIONS 1,2,3,4	A	H	1.5	1.5	1.5	1.5	1.5	1.5	0.0-1.0	9.0-10.0
184	MOOSE	U	L	1.0-2.0	2.0	1.0-2.0	2.0	1.0	1.0	1.0	9.0-11.0
	REGIONS 1,2,3,4	A	L	1.0-2.0	2.0	1.0-2.0	2.0	1.0	1.0	1.0	9.0-11.0
185	CARIBOU	U	H	2.0-3.0	0.0-1.0	2.0	0.0-1.0	0.0-1.0	2.0	0.0	6.0-10.0
	REGIONS 1,2,3,4	A	H	2.0-3.0	0.0-1.0	2.0	0.0-1.0	0.0-1.0	2.0	0.0	6.0-10.0

TOTAL NUMBER OF SPECIES = 59

GRAND TOTAL UPLAND = 559.0- 700.0
GRAND TOTAL AQUATIC = 602.0- 759.0

* UPLAND = U
* AQUATIC = A

NO.	SPECIES NAME		CONF. LEVEL H,M,L	SPRING EARLY SUMMER FOOD	SPRING EARLY SUMMER COVER	LATE SUMMER FALL FOOD	LATE SUMMER FALL COVER	WINTER FOOD	WINTER COVER	REPR.	TOTAL
8	CANADA GOOSE	U	M	0.0	0.0	0.0	0.0	0.0	0.0	0.0	0.0
	REGIONS 1,2,3,4	A	M	1.0	1.0	1.0	1.0	0.0	0.0	2.0	6.0
10	WHITE-FRONTED GOOSE	U	M	0.0	0.0	0.0	0.0	0.0	0.0	0.0	0.0
	REGIONS 1,2,3,4	A	M	2.0	1.0	2.0	1.0	0.0	0.0	2.0-3.0	8.0- 9.0
12	MALLARD	U	M	0.0	0.0	0.0	0.0	0.0	0.0	0.0	0.0
	REGIONS 2,3,4	A	M	1.0	1.0	0.0	0.0	0.0	0.0	1.0	3.0
13	PINTAIL	U	M	0.0	0.0	0.0	0.0	0.0	0.0	0.0	0.0
	REGIONS 1,2,3,4	A	M	1.0	1.0	0.0	0.0	0.0	0.0	1.0	3.0
14	GREEN-WINGED TEAL	U	M	1.0	1.0	1.0	1.0	0.0	0.0	1.0	5.0
	REGIONS 2,3,4	A	M	1.5-2.5	1.5-2.5	1.5	1.5	0.0	0.0	2.0-3.0	8.0-11.0
29	WHITE-WINGED SCOTER	U	H	0.0	1.0	0.0	0.0	0.0	0.0	1.0-3.0	2.0- 4.0
	REGIONS 2,3,4	A	H	0.0	1.0	0.0	0.0	0.0	0.0	2.0-3.0	3.0- 4.0
30	SURF SCOTER	U	H	0.0	1.0	0.0	0.0	0.0	0.0	1.0-3.0	2.0- 4.0
	REGIONS 2,3,4	A	H	0.0	1.0	0.0	0.0	0.0	0.0	2.0-3.0	3.0- 4.0
31	RED-BREASTED MERGANSER	U	M	0.0	0.0	0.0	0.0	0.0	0.0	0.0	0.0
	REGIONS 1,2,3,4	A	M	0.0	0.0	0.0	0.0	0.0	0.0	1.0-2.0	1.0- 2.0
39	MARSH HAWK	U	L	1.0-3.0	3.0	1.0-3.0	3.0	0.0	0.0	3.0	11.0-15.0
	REGIONS 2,3,4	A	L	1.0-3.0	3.0	1.0-3.0	3.0	0.0	0.0	3.0	11.0-15.0
43	MERLIN	U	L	2.0	2.0	2.0	2.0	0.0	0.0	0.0	8.0
	REGIONS 2,3,4	A	L	2.0	2.0	2.0	2.0	0.0	0.0	0.0	8.0
51	SANDHILL CRANE	U	H	2.0-3.0	1.0	2.0-3.0	1.0-2.0	0.0	0.0	1.0	7.0-10.0
	REGIONS 1,2,3,4	A	H	2.0-3.0	2.0-3.0	2.0-3.0	2.0-3.0	0.0	0.0	2.0-3.0	10.0-15.0
66	LESSER YELLOWLEGS	U	L	1.0	1.0	1.0	1.0	0.0	0.0	1.0	5.0
	REGIONS 2,3,4	A	L	3.0	3.0	3.0	3.0	0.0	0.0	3.0	15.0
70	WHIMBREL	U	L	0.0	0.0	0.0	0.0	0.0	0.0	0.0	0.0
	REGIONS 1,2	A	L	2.0	2.0	2.0	2.0	0.0	0.0	0.0	8.0
71	COMMON SNIPE	U	H	3.0	3.0	3.0	3.0	0.0	0.0	3.0	15.0
	REGIONS 1,2,3,4	A	H	3.0	3.0	3.0	3.0	0.0	0.0	3.0	15.0

* UPLAND = U
* AQUATIC = A

NO.	SPECIES NAME		CONF. LEVEL H,M,L	SPRING EARLY SUMMER FOOD	SPRING EARLY SUMMER COVER	LATE SUMMER FALL FOOD	LATE SUMMER FALL COVER	WINTER FOOD	WINTER COVER	REPR.	TOTAL
78	HERRING GULL	U	L	1.0	1.0	1.0	1.0	0.0	0.0	1.0	5.0
	REGIONS 2,3,4	A	L	2.0	2.0	2.0	2.0	0.0	0.0	2.0	10.0
79	MEW GULL	U	M	1.0-2.0	1.0-2.0	1.0	1.0	0.0	0.0	1.0	5.0- 7.0
	REGIONS 1,2,3,4	A	M	2.0-3.0	2.0-3.0	1.0-2.0	1.0-2.0	0.0	0.0	2.0-3.0	8.0-13.0
80	BONAPARTE'S GULL	U	M	1.0	1.0	1.0	1.0	0.0	0.0	1.0	5.0
	REGIONS 2,3,4	A	M	2.0-3.0	2.0-3.0	2.0-3.0	2.0-3.0	0.0	0.0	1.0-2.0	9.0-14.0
83	GREAT HORNED OWL	U	M	2.0-3.0	1.0	2.0-3.0	1.0	2.0-3.0	1.0	1.0	10.0-13.0
	REGIONS 2,3,4	A	M	2.0-3.0	1.0	2.0-3.0	1.0	2.0-3.0	1.0	1.0	10.0-13.0
84	SNOWY OWL	U	M	2.0-3.0	1.0	2.0-3.0	1.0	2.0-3.0	1.0	1.0-2.0	10.0-14.0
	REGIONS 1,2,3,4	A	M	2.0-3.0	1.0	2.0-3.0	1.0	2.0-3.0	1.0	1.0	10.0-13.0
87	SHORT-EARED OWL	U	L	2.0-3.0	1.0	2.0-3.0	1.0	2.0-3.0	1.0	1.0	10.0-13.0
	REGIONS 1,2,3,4	A	L	2.0-3.0	1.0	2.0-3.0	1.0	2.0-3.0	1.0	1.0	10.0-13.0
107	COMMON RAVEN	U	M	2.0	3.0	2.0	3.0	2.0	3.0	0.0	15.0
	REGIONS 1,2,3,4	A	M	2.0	3.0	2.0	3.0	2.0	3.0	0.0	15.0
116	SWAINSON'S THRUSH	U	H	3.0	1.0-2.5	2.0-3.0	1.0-2.5	0.0	0.0	0.0	7.0-11.0
	REGIONS 2,3,4	A	H	3.0	1.0-2.5	2.0-3.0	1.0-2.5	0.0	0.0	0.0	7.0-11.0
117	GRAY-CHEEKED THRUSH	U	M	3.0	2.0-3.0	2.0-2.5	2.0-3.0	0.0	0.0	2.0	11.0-13.5
	REGIONS 1,2,3,4	A	M	3.0	2.0-3.0	2.0-2.5	2.0-3.0	0.0	0.0	2.0	11.0-13.5
121	YELLOW WAGTAIL	U	H	2.0-3.0	2.0-3.0	2.0-3.0	2.0-3.0	0.0	0.0	2.0	10.0-14.0
	REGIONS 1,2	A	H	3.0	2.0-3.0	2.0-3.0	2.0-3.0	0.0	0.0	3.0	12.0-15.0
123	BOHEMIAN WAXWING	U	L	2.0	2.0	2.0	2.0	0.0	0.0	1.0	9.0
	REGIONS 2,3,4	A	L	3.0	2.0	2.0	2.0	0.0	0.0	1.0	10.0
124	NORTHERN SHRIKE	U	L	3.0	3.0	3.0	3.0	3.0	3.0	3.0	21.0
	REGIONS 1,2,3,4	A	L	3.0	3.0	3.0	3.0	3.0	3.0	3.0	21.0
126	YELLOW WARBLER	U	H	1.5-2.5	1.5-2.5	1.5-2.5	1.5-2.5	0.0	0.0	1.5-2.5	7.5-12.5
	REGIONS 2,3,4	A	H	2.0-3.0	2.0-3.0	2.0-3.0	2.0-3.0	0.0	0.0	2.0-3.0	10.0-15.0
130	NORTHERN WATERTHRUSH	U	M	0.0	0.0	0.0	0.0	0.0	0.0	0.0	0.0
	REGIONS 2,3,4	A	M	1.0-2.0	1.0-2.0	1.0-2.0	1.0-2.0	0.0	0.0	1.0-2.0	5.0-10.0

* UPLAND = U
* AQUATIC = A

NO.	SPECIES NAME		CONF. LEVEL H,M,L	SPRING EARLY SUMMER FOOD	SPRING EARLY SUMMER COVER	LATE SUMMER FALL FOOD	LATE SUMMER FALL COVER	WINTER FOOD	WINTER COVER	REPR.	TOTAL
132	RUSTY BLACKBIRD	U	H	3.0	2.0	3.0	2.0	0.0	0.0	2.0	12.0
	REGIONS 1,2,3,4	A	H	3.0	2.0-3.0	3.0	2.0-3.0	0.0	0.0	3.0	13.0-15.0
137	SAVANNAH SPARROW	U	H	3.0	2.0-3.0	3.0	2.0-3.0	0.0	0.0	2.0	12.0-14.0
	REGIONS 1,2,3,4	A	H	3.0	2.0-3.0	3.0	2.0-3.0	0.0	0.0	2.0	12.0-14.0
138	DARK-EYED JUNCO	U	M	3.0	2.0-3.0	3.0	2.0-3.0	0.0	0.0	2.0-3.0	12.0-15.0
	REGIONS 2,3,4	A	M	3.0	2.0-3.0	3.0	2.0-3.0	0.0	0.0	2.0-3.0	12.0-15.0
139	TREE SPARROW	U	M	2.0-3.0	2.0-3.0	2.0-3.0	2.0-3.0	0.0	0.0	2.0-3.0	10.0-15.0
	REGIONS 2,3,4	A	M	2.0-3.0	2.0-3.0	2.0-3.0	2.0-3.0	0.0	0.0	2.0-3.0	10.0-15.0
141	WHITE-CROWNED SPARROW	U	H	2.0-3.0	2.0-3.0	2.0-3.0	2.0-3.0	0.0	0.0	2.0-3.0	10.0-15.0
	REGIONS 1,2,3,4	A	H	3.0	2.0-3.0	3.0	2.0-3.0	0.0	0.0	2.0-3.0	12.0-15.0
142	FOX SPARROW	U	H	2.0-3.0	2.0-2.5	2.0-3.0	2.0-2.5	0.0	0.0	2.0-3.0	10.0-14.0
	REGIONS 2,3,4	A	H	2.0-3.0	2.0-2.5	2.0-3.0	2.0-2.5	0.0	0.0	2.0-3.0	10.0-14.0
144	LAPLAND LONGSPUR	U	L	2.0-3.0	2.0-3.0	3.0	2.0-3.0	0.0	0.0	2.0-3.0	11.0-15.0
	REGIONS 1,2,3,4	A	L	2.0-3.0	2.0-3.0	3.0	2.0-3.0	0.0	0.0	2.0-3.0	11.0-15.0
146	MASKED SHREW	U	M	1.0	2.0	1.0	2.0	1.0	2.0	1.5	10.5
	REGIONS 1,2,3,4	A	M	1.0	2.0	1.0	2.0	1.0	2.0	1.5	10.5
147	DUSKY SHREW	U	M	2.0	3.0	2.0	3.0	2.0	3.0	2.0-3.0	17.0-18.0
	REGIONS 2,3,4	A	M	2.0	3.0	2.0	3.0	2.0	3.0	2.0-3.0	17.0-18.0
148	ARCTIC SHREW	U	L	2.0	2.0	2.0	2.0	2.0	2.0	2.0	14.0
	REGIONS 1,2,3	A	L	2.0	2.0	2.0	2.0	2.0	2.0	2.0	14.0
149	PYGMY SHREW	U	M	3.0	3.0	3.0	3.0	3.0	3.0	3.0	21.0
	REGIONS 2,3,4	A	M	3.0	3.0	3.0	3.0	3.0	3.0	3.0	21.0
151	SNOWSHOE HARE	U	H	3.0	1.0-2.0	3.0	1.0-3.0	1.0-3.0	1.0-2.0	1.0-2.0	11.0-18.0
	REGIONS 1,2,3,4	A	H	3.0	1.0-2.0	3.0	1.0-3.0	1.0-3.0	1.0-2.0	1.0-2.0	11.0-18.0
159	NORTHERN RED-BACKED VOLE	U	M	3.0	2.0	3.0	2.0	3.0	2.0	2.0-3.0	17.0-18.0
	REGIONS 1,2,3,4	A	M	3.0	2.0	3.0	2.0	3.0	2.0	2.0-3.0	17.0-18.0
160	MEADOW VOLE	U	M	2.0	2.0	2.0	2.0	2.0	2.0	2.0	14.0
	REGIONS 2,3,4	A	M	2.0	2.0	2.0	2.0	2.0	2.0	2.0	14.0

* UPLAND = U
* AQUATIC = A

NO.	SPECIES NAME		CONF. LEVEL H,M,L	SPRING EARLY SUMMER FOOD	SPRING EARLY SUMMER COVER	LATE SUMMER FALL FOOD	LATE SUMMER FALL COVER	WINTER FOOD	WINTER COVER	REPR.	TOTAL
161	TUNDRA VOLE	U	M	2.0	0.0-1.0	2.0	0.0-1.0	2.0	0.0-1.0	0.0-1.0	6.0-10.0
	REGIONS 1,2,3,4	A	M	2.0	0.0-1.0	2.0	0.0-1.0	2.0	0.0-1.0	0.0-1.0	6.0-10.0
166	BROWN LEMMING	U	M	1.0-2.0	1.0	1.0-2.0	1.0	1.0-2.0	1.0	1.0-2.0	7.0-11.0
	REGIONS 1,2,3,4	A	M	1.0-2.0	1.0	1.0-2.0	1.0	1.0-2.0	1.0	1.0-2.0	7.0-11.0
167	NORTHERN BOG LEMMING	U	M	3.0	3.0	3.0	3.0	3.0	3.0	3.0	21.0
	REGIONS 2,3,4	A	M	3.0	3.0	3.0	3.0	3.0	3.0	3.0	21.0
171	COYOTE	U	L	2.0-3.0	1.0-2.0	2.0-3.0	1.0-2.0	2.0	1.0-2.0	1.0	10.0-15.0
	REGIONS 2,3,4	A	L	2.0-3.0	1.0-2.0	2.0-3.0	1.0-2.0	2.0	1.0-2.0	1.0	10.0-15.0
175	BLACK BEAR	U	H	2.0-3.0	1.0	2.0	1.0	0.0	0.0	0.0	6.0- 7.0
	REGIONS 2,3,4	A	H	2.0-3.0	1.0	2.0	1.0	0.0	0.0	0.0	6.0- 7.0
176	GRIZZLY BEAR	U	H	2.0-3.0	1.0-2.0	2.0-3.0	1.0-2.0	0.0	1.0	1.0	8.0-12.0
	REGIONS 1,2,3,4	A	H	3.0	1.0-2.0	2.0-3.0	1.0-2.0	0.0	1.0	1.0	9.0-12.0
178	ERMINE	U	M	2.0	3.0	2.0	3.0	2.0	3.0	3.0	18.0
	REGIONS 1,2,3,4	A	M	2.0	3.0	2.0	3.0	2.0	3.0	3.0	18.0
180	MINK	U	M	1.0-2.0	1.0-2.0	1.0-2.0	1.0-2.0	1.0	1.0-2.0	1.0	7.0-12.0
	REGIONS 2,3,4	A	M	2.0	2.0-3.0	2.0	2.0-3.0	2.0-3.0	2.0	1.0-3.0	13.0-18.0
183	LYNX	U	H	2.5	2.5	2.5	2.5	2.0	2.0	0.0-1.0	14.0-15.0
	REGIONS 1,2,3,4	A	H	2.5	2.5	2.5	2.5	2.0	2.0	0.0-1.0	14.0-15.0
184	MOOSE	U	H	3.0	3.0	3.0	3.0	3.0	2.0	3.0	20.0
	REGIONS 1,2,3,4	A	H	3.0	3.0	3.0	3.0	3.0	2.0	3.0	20.0
185	CARIBOU	U	H	2.0	1.0-2.0	2.0	1.0-2.0	0.0-1.0	1.0-2.0	0.0	7.0-11.0
	REGIONS 1,2,3,4	A	H	2.0	1.0-2.0	2.0	1.0-2.0	0.0-1.0	1.0-2.0	0.0	7.0-11.0

TOTAL NUMBER OF SPECIES = 53

GRAND TOTAL UPLAND = 486.0- 584.5
GRAND TOTAL AQUATIC = 565.5- 679.0

HABITAT: 28 MIXED SHRUB WETLAND/SEDGE-GRASS MARSH 20-01/22-02 REGION: 2 PAGE: 1

* UPLAND = U
* AQUATIC = A

NO.	SPECIES NAME		CONF. LEVEL H,M,L	SPRING EARLY SUMMER FOOD	SPRING EARLY SUMMER COVER	LATE SUMMER FALL FOOD	LATE SUMMER FALL COVER	WINTER FOOD	WINTER COVER	REPR.	TOTAL
8	CANADA GOOSE	U									
	REGIONS 1,2,3,4	A	M	2.0-3.0	1.0	2.0-3.0	1.0	0.0	0.0	2.0-3.0	8.0-11.0
10	WHITE-FRONTED GOOSE	U									
	REGIONS 1,2,3,4	A	M	3.0	2.0	3.0	2.0	0.0	0.0	3.0	13.0
12	MALLARD	U									
	REGIONS 2,3,4	A	H	3.0	3.0	3.0	3.0	0.0	0.0	3.0	15.0
13	PINTAIL	U									
	REGIONS 1,2,3,4	A	M	3.0	3.0	3.0	1.5-2.5	0.0	0.0	3.0	13.5-14.5
14	GREEN-WINGED TEAL	U									
	REGIONS 2,3,4	A	H	3.0	3.0	2.0-3.0	2.0-3.0	0.0	0.0	3.0	13.0-15.0
15	AMERICAN WIGEON	U									
	REGIONS 2,3,4	A	M	2.0-3.0	2.0-3.0	2.0-3.0	2.0-3.0	0.0	0.0	2.0-3.0	10.0-15.0
16	NORTHERN SHOVELER	U									
	REGIONS 2,3,4	A	M	2.0-3.0	2.0-3.0	2.0-3.0	2.0-3.0	0.0	0.0	3.0	11.0-15.0
29	WHITE-WINGED SCOTER	U									
	REGIONS 2,3,4	A	M	0.0	1.0	0.0	0.0	0.0	0.0	1.0-3.0	2.0- 4.0
30	SURF SCOTER	U									
	REGIONS 2,3,4	A	M	0.0	1.0	0.0	0.0	0.0	0.0	1.0-3.0	2.0- 4.0
32	GOSHAWK	U									
	REGIONS 2,3,4	A	M	2.0	0.0	2.0	0.0	2.0	0.0	0.0	6.0
33	SHARP-SHINNED HAWK	U									
	REGIONS 2,3,4	A	L	1.0	1.0	1.0	1.0	0.0	0.0	0.0	4.0
34	RED-TAILED HAWK	U									
	REGIONS 2,3,4	A	L	3.0	1.0	3.0	1.0	0.0	0.0	0.0	8.0
36	ROUGH-LEGGED HAWK	U									
	REGIONS 1,2,3,4	A	L	3.0	0.0	3.0	0.0	0.0	0.0	0.0	6.0
39	MARSH HAWK	U									
	REGIONS 2,3,4	A	L	3.0	3.0	3.0	3.0	0.0	0.0	3.0	15.0

* UPLAND = U
* AQUATIC = A

NO.	SPECIES NAME		CONF. LEVEL	SPRING EARLY SUMMER FOOD	SPRING EARLY SUMMER COVER	LATE SUMMER FALL FOOD	LATE SUMMER FALL COVER	WINTER FOOD	WINTER COVER	REPR.	TOTAL
42	PEREGRINE FALCON	U									
	REGIONS 1,2,3,4	A	M	1.0-2.0	0.0	1.0-2.0	0.0	0.0	0.0	0.0	2.0- 4.0
43	MERLIN	U									
	REGIONS 2,3,4	A	L	3.0	2.0	3.0	2.0	0.0	0.0	2.0	12.0
44	AMERICAN KESTREL	U									
	REGIONS 2,3,4	A	L	3.0	1.0	3.0	1.0	0.0	0.0	0.0	8.0
47	WILLOW PTARMIGAN	U									
	REGIONS 1,2,3,4	A	M	2.0-3.0	2.0-3.0	2.0-3.0	3.0	1.0	1.0-2.0	0.0-1.0	11.0-16.0
51	SANDHILL CRANE	U									
	REGIONS 1,2,3,4	A	H	3.0	3.0	3.0	3.0	0.0	0.0	3.0	15.0
52	SEMIPALMATED PLOVER	U									
	REGIONS 1,2,3,4	A	M	1.0	1.0	1.0	1.0	0.0	0.0	1.0	5.0
59	BAIRD'S SANDPIPER	U									
	REGIONS 1,2	A	L	0.0	2.0	0.0	2.0	0.0	0.0	0.0	4.0
60	PECTORAL SANDPIPER	U									
	REGIONS 1,2,3,4	A	L	1.0-3.0	3.0	1.0-3.0	3.0	0.0	0.0	2.0-3.0	10.0-15.0
65	LONG-BILLED DOWITCHER	U									
	REGIONS 1,2,3,4	A	L	2.0	3.0	2.0	3.0	0.0	0.0	1.0-3.0	11.0-13.0
69	SPOTTED SANDPIPER	U									
	REGIONS 1,2,3,4	A	L	3.0	3.0	3.0	3.0	0.0	0.0	3.0	15.0
71	COMMON SNIPE	U									
	REGIONS 1,2,3,4	A	H	3.0	3.0	3.0	3.0	0.0	0.0	3.0	15.0
83	GREAT HORNED OWL	U									
	REGIONS 2,3,4	A	M	2.0-3.0	1.0	2.0-3.0	1.0	2.0-3.0	1.0	1.0	10.0-13.0
84	SNOWY OWL	U									
	REGIONS 1,2,3,4	A	M	2.0-3.0	1.0	2.0-3.0	1.0	2.0-3.0	1.0	1.0	10.0-13.0
87	SHORT-EARED OWL	U									
	REGIONS 1,2,3,4	A	L	2.0-3.0	1.0	2.0-3.0	1.0	2.0-3.0	1.0	1.0	10.0-13.0

* UPLAND = U
* AQUATIC = A

NO.	SPECIES NAME		CONF. LEVEL H,M,L	SPRING EARLY SUMMER FOOD	SPRING EARLY SUMMER COVER	LATE SUMMER FALL FOOD	LATE SUMMER FALL COVER	WINTER FOOD	WINTER COVER	REPR.	TOTAL
102	TREE SWALLOW	U									
	REGIONS 2,3,4	A	M	3.0	3.0	3.0	3.0	0.0	0.0	0.0	12.0
107	COMMON RAVEN	U									
	REGIONS 1,2,3,4	A	M	2.0	3.0	2.0	3.0	2.0	3.0	0.0	15.0
113	AMERICAN ROBIN	U									
	REGIONS 2,3,4	A	H	3.0	2.0-3.0	2.0	2.0-3.0	0.0	0.0	2.0-3.0	11.0-14.0
116	SWAINSON'S THRUSH	U									
	REGIONS 2,3,4	A	H	3.0	1.0-2.5	2.0-3.0	1.0-2.5	0.0	0.0	1.0-2.0	8.0-13.0
117	GRAY-CHEEKED THRUSH	U									
	REGIONS 1,2,3,4	A	M	3.0	2.0-3.0	2.0-2.5	2.0-3.0	0.0	0.0	2.0	11.0-13.5
119	TOWNSEND'S SOLITAIRE	U									
	REGIONS 2,3,4	A	L	2.0-3.0	2.0-3.0	2.0-3.0	2.0-3.0	0.0	0.0	2.0-3.0	10.0-15.0
121	YELLOW WAGTAIL	U									
	REGIONS 1,2	A	H	3.0	2.0-3.0	2.0-3.0	2.0-3.0	0.0	0.0	3.0	12.0-15.0
123	BOHEMIAN WAXWING	U									
	REGIONS 2,3,4	A	L	3.0	2.0	2.0	2.0	0.0	0.0	1.0	10.0
124	NORTHERN SHRIKE	U									
	REGIONS 1,2,3,4	A	L	3.0	3.0	3.0	3.0	3.0	3.0	3.0	21.0
125	ORANGE-CROWNED WARBLER	U									
	REGIONS 2,3,4	A	M	3.0	2.0-3.0	3.0	2.0-3.0	0.0	0.0	2.0-3.0	12.0-15.0
126	YELLOW WARBLER	U									
	REGIONS 2,3,4	A	H	2.0-3.0	2.0-3.0	2.0-3.0	2.0-3.0	0.0	0.0	2.0-3.0	10.0-15.0
129	BLACKPOLL WARBLER	U									
	REGIONS 2,3,4	A	L	1.0-3.0	1.0-3.0	1.0-3.0	1.0-3.0	0.0	0.0	1.0-3.0	5.0-15.0
130	NORTHERN WATERTHRUSH	U									
	REGIONS 2,3,4	A	M	1.0-2.0	1.0-2.0	1.0-2.0	1.0-2.0	0.0	0.0	1.0-2.0	5.0-10.0
131	WILSON'S WARBLER	U									
	REGIONS 2,3,4	A	M	3.0	3.0	3.0	3.0	0.0	0.0	3.0	15.0

* UPLAND = U
* AQUATIC = A

NO.	SPECIES NAME		CONF. LEVEL H,M,L	SPRING EARLY SUMMER FOOD	SPRING EARLY SUMMER COVER	LATE SUMMER FALL FOOD	LATE SUMMER FALL COVER	WINTER FOOD	WINTER COVER	REPR.	TOTAL
132	RUSTY BLACKBIRD	U									
	REGIONS 1,2,3,4	A	H	3.0	2.0-3.0	3.0	2.0-3.0	0.0	0.0	3.0	13.0-15.0
137	SAVANNAH SPARROW	U									
	REGIONS 1,2,3,4	A	H	3.0	2.0-3.0	3.0	2.0-3.0	0.0	0.0	2.0	12.0-14.0
138	DARK-EYED JUNCO	U									
	REGIONS 2,3,4	A	M	3.0	2.0-3.0	3.0	2.0-3.0	0.0	0.0	2.0-3.0	12.0-15.0
139	TREE SPARROW	U									
	REGIONS 2,3,4	A	M	3.0	2.0-3.0	3.0	2.0-3.0	0.0	0.0	2.0-3.0	12.0-15.0
141	WHITE-CROWNED SPARROW	U									
	REGIONS 1,2,3,4	A	H	3.0	2.0-3.0	3.0	2.0-3.0	0.0	0.0	2.0	12.0-14.0
142	FOX SPARROW	U									
	REGIONS 2,3,4	A	H	3.0	2.0-2.5	3.0	2.0-2.5	0.0	0.0	2.0-2.5	12.0-13.5
144	LAPLAND LONGSPUR	U									
	REGIONS 1,2,3,4	A	L	3.0	2.0-3.0	3.0	2.0-3.0	0.0	0.0	2.0	12.0-14.0
146	MASKED SHREW	U									
	REGIONS 1,2,3,4	A	M	2.0	2.0	2.0	2.0	2.0	2.0	2.0	14.0
147	DUSKY SHREW	U									
	REGIONS 2,3,4	A	M	2.0	3.0	2.0	3.0	2.0	3.0	2.0	17.0
148	ARCTIC SHREW	U									
	REGIONS 1,2,3	A	L	2.0	3.0	2.0	3.0	2.0	3.0	3.0	18.0
149	PYGMY SHREW	U									
	REGIONS 2,3,4	A	M	3.0	3.0	3.0	3.0	3.0	3.0	3.0	21.0
151	SNOWSHOE HARE	U									
	REGIONS 1,2,3,4	A	H	2.0-3.0	1.0-2.0	2.0-3.0	1.0-2.0	1.0-2.0	1.0-2.0	1.0-2.0	9.0-16.0
158	BEAVER	U									
	REGIONS 2,3,4	A	H	3.0	2.0-3.0	3.0	2.0-3.0	2.0	2.0	2.0	16.0-18.0
159	NORTHERN RED-BACKED VOLE	U									
	REGIONS 1,2,3,4	A	M	2.0	1.0	2.0	1.0	2.0	1.0	1.0	10.0

* UPLAND = U
* AQUATIC = A

NO.	SPECIES NAME		CONF. LEVEL H,M,L	SPRING EARLY SUMMER FOOD	SPRING EARLY SUMMER COVER	LATE SUMMER FALL FOOD	LATE SUMMER FALL COVER	WINTER FOOD	WINTER COVER	REPR.	TOTAL
160	MEADOW VOLE	U									
	REGIONS 2,3,4	A	M	3.0	3.0	3.0	3.0	3.0	3.0	3.0	21.0
161	TUNDRA VOLE	U									
	REGIONS 1,2,3,4	A	M	3.0	0.0-1.0	3.0	0.0-1.0	3.0	0.0-1.0	0.0-2.0	9.0-14.0
165	MUSKRAT	U									
	REGIONS 2,3,4	A	H	3.0	2.0-3.0	3.0	2.0-3.0	2.0	2.0	2.0	16.0-18.0
166	BROWN LEMMING	U									
	REGIONS 1,2,3,4	A	M	2.0	1.0	2.0	1.0	2.0	1.0	1.0	10.0
167	NORTHERN BOG LEMMING	U									
	REGIONS 2,3,4	A	M	2.0	3.0	2.0	3.0	2.0	3.0	3.0	18.0
171	COYOTE	U									
	REGIONS 2,3,4	A	L	2.0-3.0	1.0	2.0-3.0	1.0	2.0-3.0	1.0-2.0	1.0	10.0-14.0
172	WOLF	U									
	REGIONS 1,2,3,4	A	H	3.0	1.0	3.0	1.0	2.0-3.0	1.0-2.0	1.0	12.0-14.0
173	ARCTIC FOX	U									
	REGIONS 1,2	A	M	3.0	2.0-3.0	3.0	2.0-3.0	2.0-3.0	3.0	1.0-2.0	16.0-20.0
174	RED FOX	U									
	REGIONS 1,2,3,4	A	L	2.0-3.0	1.0	2.0-3.0	1.0	2.0-3.0	1.0-2.0	0.0	9.0-13.0
175	BLACK BEAR	U									
	REGIONS 2,3,4	A	H	3.0	1.0	2.0-3.0	1.0	0.0	0.0	0.0	7.0- 8.0
176	GRIZZLY BEAR	U									
	REGIONS 1,2,3,4	A	H	3.0	1.0-2.0	1.0-2.0	1.0-2.0	0.0	0.0	1.0	7.0-10.0
178	ERMINE	U									
	REGIONS 1,2,3,4	A	M	3.0	2.0	3.0	2.0	3.0	2.0	2.0	17.0
179	LEAST WEASEL	U									
	REGIONS 1,2,3,4	A	L	3.0	2.0	3.0	2.0	3.0	2.0	2.0	17.0
180	MINK	U									
	REGIONS 2,3,4	A	M	2.0-3.0	2.0-3.0	2.0-3.0	2.0-3.0	3.0	2.0-3.0	2.0-3.0	15.0-21.0

* UPLAND = U
* AQUATIC = A

NO.	SPECIES NAME		CONF. LEVEL H,M,L	SPRING EARLY SUMMER FOOD	SPRING EARLY SUMMER COVER	LATE SUMMER FALL FOOD	LATE SUMMER FALL COVER	WINTER FOOD	WINTER COVER	REPR.	TOTAL
182	RIVER OTTER	U									
	REGIONS 2,3,4	A	H	2.0-3.0	2.0-3.0	2.0-3.0	2.0-3.0	1.0-3.0	1.0-3.0	1.0-3.0	11.0-21.0
183	LYNX	U									
	REGIONS 1,2,3,4	A	H	1.5	1.5	1.5	1.5	1.5	1.5	0.0-0.5	9.0- 9.5
184	MOOSE	U									
	REGIONS 1,2,3,4	A	H	3.0	3.0	3.0	3.0	3.0	2.0	3.0	20.0
185	CARIBOU	U									
	REGIONS 1,2,3,4	A	H	1.0	1.0	2.0	1.0	1.0	2.0	0.0	8.0

TOTAL NUMBER OF SPECIES = 74

GRAND TOTAL AQUATIC = 843.5- 993.0

* UPLAND = U
* AQUATIC = A

NO.	SPECIES NAME		CONF. LEVEL H,M,L	SPRING EARLY SUMMER FOOD	SPRING EARLY SUMMER COVER	LATE SUMMER FALL FOOD	LATE SUMMER FALL COVER	WINTER FOOD	WINTER COVER	REPR.	TOTAL
8	CANADA GOOSE	U									
	REGIONS 1,2,3,4	A	M	3.0	2.0	3.0	2.0	0.0	0.0	3.0	13.0
10	WHITE-FRONTED GOOSE	U									
	REGIONS 1,2,3,4	A	M	3.0	2.0-3.0	3.0	2.0-3.0	0.0	0.0	3.0	13.0-15.0
12	MALLARD	U									
	REGIONS 2,3,4	A	H	3.0	3.0	3.0	3.0	0.0	0.0	3.0	15.0
13	PINTAIL	U									
	REGIONS 1,2,3,4	A	M	3.0	3.0	2.0-3.0	2.0-3.0	0.0	0.0	3.0	13.0-15.0
14	GREEN-WINGED TEAL	U									
	REGIONS 2,3,4	A	H	2.0-3.0	2.0-3.0	2.0-3.0	2.0-3.0	0.0	0.0	2.0-3.0	10.0-15.0
15	AMERICAN WIGEON	U									
	REGIONS 2,3,4	A	M	2.0-3.0	2.0-3.0	2.0-3.0	2.0-3.0	0.0	0.0	2.0-3.0	10.0-15.0
16	NORTHERN SHOVELER	U									
	REGIONS 2,3,4	A	H	2.0-3.0	2.0-3.0	2.0-3.0	2.0-3.0	0.0	0.0	3.0	11.0-15.0
18	GREATER SCAUP	U									
	REGIONS 2,3,4	A	M	2.0-3.0	2.0-3.0	2.0-3.0	2.0-3.0	0.0	0.0	2.0-3.0	10.0-15.0
19	LESSER SCAUP	U									
	REGIONS 2,3,4	A	H	2.0-3.0	2.0-3.0	2.0	2.0	0.0	0.0	3.0	11.0-13.0
20	COMMON GOLDENEYE	U									
	REGIONS 2,3,4	A	M	2.0-3.0	2.0	1.0-2.0	1.0-2.0	0.0	0.0	0.0	6.0- 9.0
29	WHITE-WINGED SCOTER	U									
	REGIONS 2,3,4	A	M	0.0	1.0	0.0	0.0	0.0	0.0	1.0-3.0	2.0- 4.0
30	SURF SCOTER	U									
	REGIONS 2,3,4	A	M	0.0	1.0	0.0	0.0	0.0	0.0	1.0-3.0	2.0- 4.0
36	ROUGH-LEGGED HAWK	U									
	REGIONS 1,2,3,4	A	M	3.0	0.0	3.0	0.0	0.0	0.0	0.0	6.0
39	MARSH HAWK	U									
	REGIONS 2,3,4	A	L	3.0	3.0	3.0	3.0	0.0	0.0	3.0	15.0

* UPLAND = U
* AQUATIC = A

NO.	SPECIES NAME		CONF. LEVEL H,M,L	SPRING EARLY SUMMER FOOD	SPRING EARLY SUMMER COVER	LATE SUMMER FALL FOOD	LATE SUMMER FALL COVER	WINTER FOOD	WINTER COVER	REPR.	TOTAL
41	GYRFALCON	U									
	REGIONS 1,2	A	H	1.0	0.0	1.0	0.0	0.0	0.0	0.0	2.0
42	PEREGRINE FALCON	U									
	REGIONS 1,2,3,4	A	M	3.0	0.0	3.0	0.0	0.0	0.0	0.0	6.0
43	MERLIN	U									
	REGIONS 2,3,4	A	L	2.0	1.0	2.0	1.0	0.0	0.0	3.0	9.0
51	SANDHILL CRANE	U									
	REGIONS 1,2,3,4	A	H	2.0-3.0	2.0-3.0	2.0-3.0	2.0-3.0	0.0	0.0	3.0	11.0-15.0
52	SEMIPALMATED PLOVER	U									
	REGIONS 1,2,3,4	A	M	3.0	3.0	3.0	3.0	0.0	0.0	3.0	15.0
53	AMERICAN GOLDEN PLOVER	U									
	REGIONS 1,2	A	L	2.0	2.0	2.0	2.0	0.0	0.0	0.0	8.0
54	BLACK-BELLIED PLOVER	U									
	REGIONS 1,2,3,4	A	L	3.0	3.0	3.0	3.0	0.0	0.0	0.0	12.0
57	SEMIPALMATED SANDPIPER	U									
	REGIONS 1,2,3,4	A	M	3.0	3.0	3.0	3.0	0.0	0.0	0.0	12.0
58	LEAST SANDPIPER	U									
	REGIONS 1,2,3,4	A	L	3.0	3.0	3.0	3.0	0.0	0.0	3.0	15.0
59	BAIRD'S SANDPIPER	U									
	REGIONS 1,2	A	L	3.0	3.0	3.0	3.0	0.0	0.0	1.0	13.0
60	PECTORAL SANDPIPER	U									
	REGIONS 1,2,3,4	A	H	3.0	3.0	3.0	3.0	0.0	0.0	1.0-2.0	13.0-14.0
65	LONG-BILLED DOWITCHER	U									
	REGIONS 1,2,3,4	A	L	3.0	3.0	3.0	3.0	0.0	0.0	3.0	15.0
66	LESSER YELLOWLEGS	U									
	REGIONS 2,3,4	A	L	3.0	3.0	3.0	3.0	0.0	0.0	0.0	12.0
69	SPOTTED SANDPIPER	U									
	REGIONS 1,2,3,4	A	L	3.0	3.0	3.0	3.0	0.0	0.0	3.0	15.0

* UPLAND = U
* AQUATIC = A

NO.	SPECIES NAME		CONF. LEVEL H,M,L	SPRING EARLY SUMMER FOOD	SPRING EARLY SUMMER COVER	LATE SUMMER FALL FOOD	LATE SUMMER FALL COVER	WINTER FOOD	WINTER COVER	REPR.	TOTAL
71	COMMON SNIPE	U									
	REGIONS 1,2,3,4	A	H	3.0	3.0	3.0	3.0	0.0	0.0	3.0	15.0
73	NORTHERN PHALAROPE	U									
	REGIONS 1,2,3,4	A	H	3.0	3.0	3.0	3.0	0.0	0.0	3.0	15.0
78	HERRING GULL	U									
	REGIONS 2,3,4	A	M	2.0-3.0	2.0-3.0	2.0-3.0	2.0-3.0	0.0	0.0	2.0-3.0	10.0-15.0
79	MEW GULL	U									
	REGIONS 1,2,3,4	A	M	2.0-3.0	2.0-3.0	1.0-2.0	1.0-2.0	0.0	0.0	3.0	9.0-13.0
80	BONAPARTE'S GULL	U									
	REGIONS 2,3,4	A	M	2.0-3.0	2.0-3.0	3.0	3.0	0.0	0.0	0.0	10.0-12.0
82	ARCTIC TERN	U									
	REGIONS 1,2,3,4	A	M	2.0-3.0	2.0-3.0	1.0	2.0-3.0	0.0	0.0	2.0-3.0	9.0-13.0
84	SNOWY OWL	U									
	REGIONS 1,2,3,4	A	M	1.0-2.0	0.0	1.0-2.0	0.0	1.0-2.0	0.0	0.0	3.0- 6.0
87	SHORT-EARED OWL	U									
	REGIONS 1,2,3,4	A	L	2.0-3.0	1.0	2.0-3.0	1.0	2.0	1.0	1.0	10.0-12.0
102	TREE SWALLOW	U									
	REGIONS 2,3,4	A	M	3.0	0.0	3.0	0.0	0.0	0.0	0.0	6.0
103	BANK SWALLOW	U									
	REGIONS 1,2,3,4	A	M	3.0	1.0	3.0	1.0	0.0	0.0	0.0	8.0
104	BARN SWALLOW	U									
	REGIONS 2,3,4	A	M	3.0	1.0	3.0	2.0	0.0	0.0	0.0	9.0
107	COMMON RAVEN	U									
	REGIONS 1,2,3,4	A	M	1.0	0.0	1.0	0.0	1.0	0.0	0.0	3.0
121	YELLOW WAGTAIL	U									
	REGIONS 1,2	A	H	3.0	1.0	2.0-3.0	1.0	0.0	0.0	1.0	8.0- 9.0
132	RUSTY BLACKBIRD	U									
	REGIONS 1,2,3,4	A	H	3.0	1.0	2.0-3.0	1.0	0.0	0.0	1.0	8.0- 9.0

* UPLAND = U
* AQUATIC = A

NO.	SPECIES NAME		CONF. LEVEL H,M,L	SPRING EARLY SUMMER FOOD	SPRING EARLY SUMMER COVER	LATE SUMMER FALL FOOD	LATE SUMMER FALL COVER	WINTER FOOD	WINTER COVER	REPR.	TOTAL
135	REDPOLL (COMMON AND HOARY)	U									
	REGIONS 1,2,3,4	A	M	1.0	0.0	1.0	0.0	0.0	0.0	0.5	2.5
137	SAVANNAH SPARROW	U									
	REGIONS 1,2,3,4	A	H	1.0	0.5	1.0	0.5	0.0	0.0	0.0	3.0
146	MASKED SHREW	U									
	REGIONS 1,2,3,4	A	M	3.0	2.0	2.0	2.0	1.0	1.0	2.0	13.0
147	DUSKY SHREW	U									
	REGIONS 2,3,4	A	M	2.0	2.0	2.0	2.0	2.0	2.0	2.0	14.0
148	ARCTIC SHREW	U									
	REGIONS 1,2,3	A	L	2.0	3.0	2.0	3.0	2.0	3.0	3.0	18.0
149	PYGMY SHREW	U									
	REGIONS 2,3,4	A	M	3.0	2.0	3.0	2.0	3.0	2.0	2.0	17.0
158	BEAVER	U									
	REGIONS 2,3,4	A	H	3.0	2.0	3.0	2.0	3.0	2.0	2.0	17.0
159	NORTHERN RED-BACKED VOLE	U									
	REGIONS 1,2,3,4	A	M	1.0	1.0	1.0	1.0	1.0	1.0	1.0	7.0
160	MEADOW VOLE	U									
	REGIONS 2,3,4	A	M	3.0	3.0	3.0	3.0	3.0	3.0	3.0	21.0
161	TUNDRA VOLE	U									
	REGIONS 1,2,3,4	A	M	3.0	1.0	3.0	1.0	3.0	1.0	2.0	14.0
165	MUSKRAT	U									
	REGIONS 2,3,4	A	H	3.0	2.0	3.0	2.0	3.0	2.0	2.0	17.0
166	BROWN LEMMING	U									
	REGIONS 1,2,3,4	A	M	3.0	0.0-1.0	3.0	0.0-1.0	3.0	0.0-1.0	1.0	10.0-13.0
167	NORTHERN BOG LEMMING	U									
	REGIONS 2,3,4	A	M	2.0	3.0	2.0	3.0	2.0	3.0	3.0	18.0
172	WOLF	U									
	REGIONS 1,2,3,4	A	H	3.0	0.0	3.0	0.0	1.0	0.0	0.0	7.0

* UPLAND = U
* AQUATIC = A

NO.	SPECIES NAME		CONF. LEVEL H,M,L	SPRING EARLY SUMMER FOOD	SPRING EARLY SUMMER COVER	LATE SUMMER FALL FOOD	LATE SUMMER FALL COVER	WINTER FOOD	WINTER COVER	REPR.	TOTAL
174	RED FOX	U									
	REGIONS 1,2,3,4	A	L	1.0-2.0	0.0	1.0-2.0	0.0	1.0-2.0	0.0	0.0	3.0- 6.0
175	BLACK BEAR	U									
	REGIONS 2,3,4	A	H	3.0	0.0	1.0-2.0	0.0	0.0	0.0	2.0	6.0- 7.0
176	GRIZZLY BEAR	U									
	REGIONS 1,2,3,4	A	H	3.0	1.0	1.0-2.0	1.0	0.0	0.0	1.0	7.0- 8.0
178	ERMINE	U									
	REGIONS 1,2,3,4	A	M	3.0	1.5	3.0	1.5	3.0	1.0	1.5	14.5
179	LEAST WEASEL	U									
	REGIONS 1,2,3,4	A	L	3.0	1.5	3.0	1.5	3.0	1.0	1.5	14.5
180	MINK	U									
	REGIONS 2,3,4	A	M	2.0-3.0	2.0-3.0	2.0-3.0	2.0-3.0	1.0-2.0	1.0-2.0	2.0-3.0	12.0-19.0
184	MOOSE	U									
	REGIONS 1,2,3,4	A	M	3.0	0.0	1.0	0.0	0.0	0.0	0.0-1.0	4.0- 5.0
185	CARIBOU	U									
	REGIONS 1,2,3,4	A	H	0.0	0.0-1.0	1.0	0.0-1.0	1.0	2.0-3.0	0.0	4.0- 7.0

TOTAL NUMBER OF SPECIES = 64

GRAND TOTAL AQUATIC = 661.5- 739.5

HABITAT: 33 POND OR LAKE 0-25% EMERGENT COVER 23-11,24-11 REGION: 2 PAGE: 1

* UPLAND = U
* AQUATIC = A

NO.	SPECIES NAME		CONF. LEVEL H,M,L	SPRING EARLY SUMMER FOOD	SPRING EARLY SUMMER COVER	LATE SUMMER FALL FOOD	LATE SUMMER FALL COVER	WINTER FOOD	WINTER COVER	REPR.	TOTAL
1	COMMON LOON	U									
	REGIONS 2,3,4	A	M	3.0	3.0	3.0	3.0	0.0	0.0	3.0	15.0
3	ARCTIC LOON	U									
	REGIONS 1,2,3,4	A	M	3.0	3.0	3.0	3.0	0.0	0.0	3.0	15.0
5	RED-NECKED GREBE	U									
	REGIONS 2,3,4	A	M	2.0-3.0	2.0	2.0-3.0	2.0	0.0	0.0	2.0	10.0-12.0
6	HORNED GREBE	U									
	REGIONS 2,3,4	A	M	2.0-3.0	2.0	2.0-3.0	2.0	0.0	0.0	2.0	10.0-12.0
8	CANADA GOOSE	U									
	REGIONS 1,2,3,4	A	M	1.0-2.0	3.0	1.0-2.0	3.0	0.0	0.0	0.0-3.0	8.0-13.0
10	WHITE-FRONTED GOOSE	U									
	REGIONS 1,2,3,4	A	M	3.0	3.0	3.0	3.0	0.0	0.0	1.0	13.0
12	MALLARD	U									
	REGIONS 2,3,4	A	H	3.0	3.0	3.0	3.0	0.0	0.0	1.0	13.0
13	PINTAIL	U									
	REGIONS 1,2,3,4	A	M	3.0	3.0	3.0	3.0	0.0	0.0	1.0	13.0
14	GREEN-WINGED TEAL	U									
	REGIONS 2,3,4	A	L	3.0	2.0	3.0	3.0	0.0	0.0	1.0	12.0
15	AMERICAN WIGEON	U									
	REGIONS 2,3,4	A	M	1.0-2.0	1.0-2.0	2.0-3.0	2.0-3.0	0.0	0.0	1.0	7.0-11.0
16	NORTHERN SHOVELER	U									
	REGIONS 2,3,4	A	M	3.0	3.0	3.0	3.0	0.0	0.0	1.0	13.0
18	GREATER SCAUP	U									
	REGIONS 2,3,4	A	M	2.0-3.0	2.0-3.0	2.0-3.0	2.0-3.0	0.0	0.0	1.0	9.0-13.0
19	LESSER SCAUP	U									
	REGIONS 2,3,4	A	H	3.0	2.0-3.0	3.0	2.0-3.0	0.0	0.0	1.0	11.0-13.0
20	COMMON GOLDENEYE	U									
	REGIONS 2,3,4	A	H	3.0	3.0	2.0-3.0	2.0-3.0	0.0	0.0	0.0	10.0-12.0

* UPLAND = U
* AQUATIC = A

NO.	SPECIES NAME		CONF. LEVEL H,M,L	SPRING EARLY SUMMER FOOD	SPRING EARLY SUMMER COVER	LATE SUMMER FALL FOOD	LATE SUMMER FALL COVER	WINTER FOOD	WINTER COVER	REPR.	TOTAL
29	WHITE-WINGED SCOTER	U									
	REGIONS 2,3,4	A	M	1.0-3.0	1.0-3.0	1.0-3.0	1.0-3.0	0.0	0.0	1.0	5.0-13.0
30	SURF SCOTER	U									
	REGIONS 2,3,4	A	M	1.0-3.0	1.0-3.0	1.0-3.0	1.0-3.0	0.0	0.0	1.0	5.0-13.0
31	RED-BREASTED MERGANSER	U									
	REGIONS 1,2,3,4	A	M	1.0-3.0	1.0-3.0	1.0-3.0	1.0-3.0	0.0	0.0	1.0-3.0	5.0-15.0
38	NORTHERN BALD EAGLE	U									
	REGIONS 2,3,4	A	H	1.0-3.0	0.0	1.0-3.0	0.0	0.0	0.0	0.0	2.0- 6.0
41	GYRFALCON	U									
	REGIONS 1,2	A	H	1.0	0.0	1.0	0.0	0.0	0.0	0.0	2.0
42	PEREGRINE FALCON	U									
	REGIONS 1,2,3,4	A	M	3.0	0.0	3.0	0.0	0.0	0.0	0.0	6.0
51	SANDHILL CRANE	U									
	REGIONS 1,2,3,4	A	M	1.0-2.0	3.0	1.0-2.0	3.0	0.0	0.0	1.0-2.0	9.0-12.0
52	SEMIPALMATED PLOVER	U									
	REGIONS 1,2,3,4	A	M	3.0	3.0	3.0	3.0	0.0	0.0	3.0	15.0
57	SEMIPALMATED SANDPIPER	U									
	REGIONS 1,2,3,4	A	M	3.0	3.0	3.0	3.0	0.0	0.0	0.0	12.0
58	LEAST SANDPIPER	U									
	REGIONS 1,2,3,4	A	L	2.0	2.0	2.0	2.0	0.0	0.0	0.0	8.0
59	BAIRD'S SANDPIPER	U									
	REGIONS 1,2	A	L	1.0-2.0	1.0-2.0	1.0-2.0	1.0-2.0	0.0	0.0	0.0	4.0- 8.0
60	PECTORAL SANDPIPER	U									
	REGIONS 1,2,3,4	A	H	3.0	3.0	3.0	3.0	0.0	0.0	0.0	12.0
65	LONG-BILLED DOWITCHER	U									
	REGIONS 1,2,3,4	A	L	3.0	3.0	3.0	3.0	0.0	0.0	0.0	12.0
66	LESSER YELLOWLEGS	U									
	REGIONS 2,3,4	A	L	1.0	2.0	1.0-2.0	2.0	0.0	0.0	0.0	6.0- 7.0

* UPLAND = U
* AQUATIC = A

NO.	SPECIES NAME		CONF. LEVEL H,M,L	SPRING EARLY SUMMER FOOD	SPRING EARLY SUMMER COVER	LATE SUMMER FALL FOOD	LATE SUMMER FALL COVER	WINTER FOOD	WINTER COVER	REPR.	TOTAL
69	SPOTTED SANDPIPER	U									
	REGIONS 1,2,3,4	A	L	3.0	2.0	3.0	2.0	0.0	0.0	3.0	13.0
71	COMMON SNIPE	U									
	REGIONS 1,2,3,4	A	M	3.0	1.0	3.0	1.0	0.0	0.0	0.0	8.0
73	NORTHERN PHALAROPE	U									
	REGIONS 1,2,3,4	A	M	2.0	2.0	2.0	2.0	0.0	0.0	0.0	8.0
78	HERRING GULL	U									
	REGIONS 2,3,4	A	H	2.0-3.0	2.0-3.0	2.0-3.0	2.0-3.0	0.0	0.0	2.0-3.0	10.0-15.0
79	MEW GULL	U									
	REGIONS 1,2,3,4	A	H	1.0-2.0	1.0-2.0	2.0-3.0	2.0-3.0	0.0	0.0	2.0-3.0	8.0-13.0
80	BONAPARTE'S GULL	U									
	REGIONS 2,3,4	A	H	1.0-2.0	1.0-2.0	3.0	3.0	0.0	0.0	0.0	8.0-10.0
82	ARCTIC TERN	U									
	REGIONS 1,2,3,4	A	M	3.0	3.0	3.0	3.0	0.0	0.0	3.0	15.0
89	BELTED KINGFISHER	U									
	REGIONS 2,3,4	A	L	3.0	3.0	3.0	3.0	0.0	0.0	1.0-3.0	13.0-15.0
102	TREE SWALLOW	U									
	REGIONS 2,3,4	A	H	3.0	0.0	3.0	0.0	0.0	0.0	0.0	6.0
103	BANK SWALLOW	U									
	REGIONS 1,2,3,4	A	M	3.0	0.0	3.0	0.0	0.0	0.0	0.0-3.0	6.0- 9.0
104	BARN SWALLOW	U									
	REGIONS 2,3,4	A	H	3.0	0.0	3.0	0.0	0.0	0.0	0.0	6.0
158	BEAVER	U									
	REGIONS 2,3,4	A	H	1.0-2.0	3.0	1.0-2.0	3.0	1.0-3.0	1.0-3.0	3.0	13.0-19.0
165	MUSKRAT	U									
	REGIONS 2,3,4	A	H	3.0	2.0	3.0	2.0	3.0	2.0	2.0	17.0
180	MINK	U									
	REGIONS 2,3,4	A	M	2.0-3.0	2.0-3.0	2.0-3.0	2.0-3.0	2.0-3.0	1.0-3.0	2.0-3.0	13.0-21.0

O.	SPECIES NAME	* UPLAND = U * AQUATIC = A	CONF. LEVEL H,M,L	SPRING EARLY SUMMER FOOD	SPRING EARLY SUMMER COVER	LATE SUMMER FALL FOOD	LATE SUMMER FALL COVER	WINTER FOOD	WINTER COVER	REPR.	TOTAL
82	RIVER OTTER	U									
	REGIONS 2,3,4	A	H	1.0-3.0	2.0-3.0	1.0-3.0	2.0-3.0	1.0-3.0	1.0-3.0	2.0-3.0	10.0-21.0
84	MOOSE	U									
	REGIONS 1,2,3,4	A	M	2.0	0.0	0.0	0.0	0.0	0.0	0.0	2.0

OTAL NUMBER OF SPECIES = 44

GRAND TOTAL AQUATIC = 418.0- 519.0

* UPLAND = U
* AQUATIC = A

NO.	SPECIES NAME		CONF. LEVEL H,M,L	SPRING EARLY SUMMER FOOD	SPRING EARLY SUMMER COVER	LATE SUMMER FALL FOOD	LATE SUMMER FALL COVER	WINTER FOOD	WINTER COVER	REPR.	TOTAL
1	COMMON LOON	U									
	REGIONS 2,3,4	A	L	1.0-2.0	1.0-2.0	1.0-2.0	1.0-2.0	0.0	0.0	1.0-2.0	5.0-10.0
3	ARCTIC LOON	U									
	REGIONS 1,2,3,4	A	M	2.0-3.0	2.0-3.0	2.0-3.0	2.0-3.0	0.0	0.0	2.0-3.0	10.0-15.0
5	RED-NECKED GREBE	U									
	REGIONS 2,3,4	A	M	1.0-2.0	3.0	1.0-2.0	3.0	0.0	0.0	3.0	11.0-13.0
6	HORNED GREBE	U									
	REGIONS 2,3,4	A	M	1.0-2.0	3.0	1.0-2.0	3.0	0.0	0.0	3.0	11.0-13.0
8	CANADA GOOSE	U									
	REGIONS 1,2,3,4	A	M	2.0	3.0	2.0	3.0	0.0	0.0	0.0-3.0	10.0-13.0
10	WHITE-FRONTED GOOSE	U									
	REGIONS 1,2,3,4	A	M	3.0	3.0	3.0	3.0	0.0	0.0	2.0	14.0
12	MALLARD	U									
	REGIONS 2,3,4	A	H	3.0	3.0	3.0	3.0	0.0	0.0	1.0	13.0
13	PINTAIL	U									
	REGIONS 1,2,3,4	A	M	3.0	3.0	3.0	3.0	0.0	0.0	1.0	13.0
14	GREEN-WINGED TEAL	U									
	REGIONS 2,3,4	A	M	3.0	3.0	3.0	3.0	0.0	0.0	1.0	13.0
15	AMERICAN WIGEON	U									
	REGIONS 2,3,4	A	M	1.0-2.0	1.0-2.0	2.0-3.0	2.0-3.0	0.0	0.0	1.0	7.0-11.0
16	NORTHERN SHOVELER	U									
	REGIONS 2,3,4	A	M	3.0	3.0	3.0	3.0	0.0	0.0	1.0	13.0
18	GREATER SCAUP	U									
	REGIONS 2,3,4	A	M	2.0-3.0	2.0-3.0	2.0-3.0	2.0-3.0	0.0	0.0	1.0	9.0-13.0
19	LESSER SCAUP	U									
	REGIONS 2,3,4	A	H	3.0	3.0	3.0	3.0	0.0	0.0	1.0	13.0
20	COMMON GOLDENEYE	U									
	REGIONS 2,3,4	A	H	3.0	2.0-3.0	3.0	2.0-3.0	0.0	0.0	0.0	10.0-12.0

* UPLAND = U
* AQUATIC = A

NO.	SPECIES NAME		CONF. LEVEL H,M,L	SPRING EARLY SUMMER FOOD	SPRING EARLY SUMMER COVER	LATE SUMMER FALL FOOD	LATE SUMMER FALL COVER	WINTER FOOD	WINTER COVER	REPR.	TOTAL
29	WHITE-WINGED SCOTER	U									
	REGIONS 2,3,4	A	M	1.0-3.0	1.0-3.0	1.0-3.0	1.0-3.0	0.0	0.0	1.0	5.0-13.0
30	SURF SCOTER	U									
	REGIONS 2,3,4	A	M	1.0-3.0	1.0-3.0	1.0-3.0	1.0-3.0	0.0	0.0	1.0	5.0-13.0
31	RED-BREASTED MERGANSER	U									
	REGIONS 1,2,3,4	A	M	1.0-3.0	1.0-3.0	1.0-3.0	1.0-3.0	0.0	0.0	1.0-3.0	5.0-15.0
38	NORTHERN BALD EAGLE	U									
	REGIONS 2,3,4	A	H	1.0-3.0	0.0	1.0-3.0	0.0	0.0	0.0	0.0	2.0- 6.0
41	GYRFALCON	U									
	REGIONS 1,2	A	H	1.0	0.0	1.0	0.0	0.0	0.0	0.0	2.0
42	PEREGRINE FALCON	U									
	REGIONS 1,2,3,4	A	M	3.0	0.0	3.0	0.0	0.0	0.0	0.0	6.0
51	SANDHILL CRANE	U									
	REGIONS 1,2,3,4	A	M	1.0-2.0	3.0	1.0-2.0	3.0	0.0	0.0	1.0-2.0	9.0-12.0
52	SEMIPALMATED PLOVER	U									
	REGIONS 1,2,3,4	A	M	3.0	3.0	3.0	3.0	0.0	0.0	0.0	12.0
57	SEMIPALMATED SANDPIPER	U									
	REGIONS 1,2,3,4	A	M	3.0	3.0	3.0	3.0	0.0	0.0	0.0	12.0
58	LEAST SANDPIPER	U									
	REGIONS 1,2,3,4	A	L	2.0	2.0	2.0	2.0	0.0	0.0	0.0	8.0
59	BAIRD'S SANDPIPER	U									
	REGIONS 1,2	A	L	3.0	3.0	3.0	3.0	0.0	0.0	0.0	12.0
60	PECTORAL SANDPIPER	U									
	REGIONS 1,2,3,4	A	H	3.0	3.0	3.0	3.0	0.0	0.0	0.0	12.0
65	LONG-BILLED DOWITCHER	U									
	REGIONS 1,2,3,4	A	L	3.0	3.0	3.0	3.0	0.0	0.0	0.0	12.0
66	LESSER YELLOWLEGS	U									
	REGIONS 2,3,4	A	L	2.0	2.0	2.0	2.0	0.0	0.0	0.0	8.0

* UPLAND = U
* AQUATIC = A

NO.	SPECIES NAME		CONF. LEVEL H,M,L	SPRING EARLY SUMMER FOOD	SPRING EARLY SUMMER COVER	LATE SUMMER FALL FOOD	LATE SUMMER FALL COVER	WINTER FOOD	WINTER COVER	REPR.	TOTAL
69	SPOTTED SANDPIPER	U									
	REGIONS 1,2,3,4	A	L	3.0	3.0	3.0	3.0	0.0	0.0	3.0	15.0
71	COMMON SNIPE	U									
	REGIONS 1,2,3,4	A	M	3.0	1.0	3.0	1.0	0.0	0.0	0.0	8.0
73	NORTHERN PHALAROPE	U									
	REGIONS 1,2,3,4	A	H	3.0	3.0	3.0	3.0	0.0	0.0	0.0	12.0
78	HERRING GULL	U									
	REGIONS 2,3,4	A	H	2.0-3.0	2.0-3.0	2.0-3.0	2.0-3.0	0.0	0.0	2.0-3.0	10.0-15.0
79	MEW GULL	U									
	REGIONS 1,2,3,4	A	H	1.0-2.0	1.0-2.0	2.0-3.0	2.0-3.0	0.0	0.0	2.0-3.0	8.0-13.0
80	BONAPARTE'S GULL	U									
	REGIONS 2,3,4	A	H	1.0-2.0	1.0-2.0	3.0	3.0	0.0	0.0	0.0	8.0-10.0
82	ARCTIC TERN	U									
	REGIONS 1,2,3,4	A	M	3.0	3.0	3.0	3.0	0.0	0.0	3.0	15.0
89	BELTED KINGFISHER	U									
	REGIONS 2,3,4	A	L	3.0	3.0	3.0	3.0	0.0	0.0	1.0-3.0	13.0-15.0
102	TREE SWALLOW	U									
	REGIONS 2,3,4	A	H	3.0	0.0	3.0	0.0	0.0	0.0	0.0	6.0
103	BANK SWALLOW	U									
	REGIONS 1,2,3,4	A	M	3.0	0.0	3.0	0.0	0.0	0.0	0.0-3.0	6.0- 9.0
104	BARN SWALLOW	U									
	REGIONS 2,3,4	A	H	3.0	0.0	3.0	0.0	0.0	0.0	0.0	6.0
158	BEAVER	U									
	REGIONS 2,3,4	A	H	1.0-2.0	3.0	1.0-2.0	3.0	1.0-3.0	1.0-3.0	3.0	13.0-19.0
165	MUSKRAT	U									
	REGIONS 2,3,4	A	H	1.0-2.0	3.0	1.0-2.0	3.0	1.0-3.0	1.0-3.0	3.0	13.0-19.0
180	MINK	U									
	REGIONS 2,3,4	A	M	2.0-3.0	2.0-3.0	2.0-3.0	2.0-3.0	2.0-3.0	1.0-3.0	2.0-3.0	13.0-21.0

* UPLAND = U
* AQUATIC = A

NO.	SPECIES NAME		CONF. LEVEL	SPRING EARLY SUMMER FOOD	SPRING EARLY SUMMER COVER	LATE SUMMER FALL FOOD	LATE SUMMER FALL COVER	WINTER FOOD	WINTER COVER	REPR.	TOTAL
182	RIVER OTTER	U									
	REGIONS 2,3,4	A	H	1.0-3.0	2.0-3.0	1.0-3.0	2.0-3.0	1.0-3.0	1.0-3.0	2.0-3.0	10.0-21.0
184	MOOSE	U									
	REGIONS 1,2,3,4	A	M	2.0-3.0	0.0	0.0	0.0	0.0	0.0	0.0	2.0- 3.0

TOTAL NUMBER OF SPECIES = 44

GRAND TOTAL AQUATIC = 420.0- 529.0

* UPLAND = U
* AQUATIC = A

NO.	SPECIES NAME		CONF. LEVEL	SPRING EARLY SUMMER FOOD	SPRING EARLY SUMMER COVER	LATE SUMMER FALL FOOD	LATE SUMMER FALL COVER	WINTER FOOD	WINTER COVER	REPR.	TOTAL
			H,M,L								
1	COMMON LOON	U									
	REGIONS 2,3,4	A	L	0.0-1.0	0.0-1.0	0.0-1.0	0.0-1.0	0.0	0.0	0.0-1.0	0.0- 5.0
3	ARCTIC LOON	U									
	REGIONS 1,2,3,4	A	M	0.0-1.0	0.0-1.0	0.0-1.0	0.0-1.0	0.0	0.0	0.0-1.0	0.0- 5.0
5	RED-NECKED GREBE	U									
	REGIONS 2,3,4	A	M	2.0-3.0	2.0	2.0-3.0	3.0	0.0	0.0	2.0-3.0	11.0-14.0
6	HORNED GREBE	U									
	REGIONS 2,3,4	A	M	2.0-3.0	3.0	2.0-3.0	3.0	0.0	0.0	2.0-3.0	12.0-15.0
8	CANADA GOOSE	U									
	REGIONS 1,2,3,4	A	M	3.0	2.0	3.0	2.0	0.0	0.0	0.0-3.0	10.0-13.0
10	WHITE-FRONTED GOOSE	U									
	REGIONS 1,2,3,4	A	M	3.0	3.0	3.0	3.0	0.0	0.0	2.0	14.0
12	MALLARD	U									
	REGIONS 2,3,4	A	M	1.0-2.0	1.0-2.0	1.0-2.0	1.0-2.0	0.0	0.0	1.0	5.0- 9.0
13	PINTAIL	U									
	REGIONS 1,2,3,4	A	M	2.0	2.0	3.0	3.0	0.0	0.0	0.0	10.0
14	GREEN-WINGED TEAL	U									
	REGIONS 2,3,4	A	M	3.0	3.0	3.0	3.0	0.0	0.0	1.0	13.0
15	AMERICAN WIGEON	U									
	REGIONS 2,3,4	A	M	1.0	1.0	2.0-3.0	2.0-3.0	0.0	0.0	1.0	7.0- 9.0
16	NORTHERN SHOVELER	U									
	REGIONS 2,3,4	A	M	1.0-2.0	1.0-2.0	1.0-2.0	1.0-2.0	0.0	0.0	1.0	5.0- 9.0
18	GREATER SCAUP	U									
	REGIONS 2,3,4	A	M	2.0-3.0	2.0-3.0	2.0-3.0	2.0-3.0	0.0	0.0	1.0	9.0-13.0
19	LESSER SCAUP	U									
	REGIONS 2,3,4	A	H	3.0	2.0-3.0	3.0	2.0-3.0	0.0	0.0	1.0	11.0-13.0
20	COMMON GOLDENEYE	U									
	REGIONS 2,3,4	A	M	2.0-3.0	1.0-2.0	2.0-3.0	1.0-2.0	0.0	0.0	0.0	6.0-10.0

* UPLAND = U
* AQUATIC = A

NO.	SPECIES NAME		CONF. LEVEL H,M,L	SPRING EARLY SUMMER FOOD	SPRING EARLY SUMMER COVER	LATE SUMMER FALL FOOD	LATE SUMMER FALL COVER	WINTER FOOD	WINTER COVER	REPR.	TOTAL
29	WHITE-WINGED SCOTER	U									
	REGIONS 2,3,4	A	M	1.0-3.0	1.0-3.0	1.0-3.0	1.0-3.0	0.0	0.0	1.0	5.0-13.0
30	SURF SCOTER	U									
	REGIONS 2,3,4	A	M	1.0-3.0	1.0-3.0	1.0-3.0	1.0-3.0	0.0	0.0	1.0	5.0-13.0
31	RED-BREASTED MERGANSER	U									
	REGIONS 1,2,3,4	A	M	1.0-3.0	1.0-3.0	1.0-3.0	1.0-3.0	0.0	0.0	1.0-3.0	5.0-15.0
38	NORTHERN BALD EAGLE	U									
	REGIONS 2,3,4	A	H	1.0-3.0	0.0	1.0-3.0	0.0	0.0	0.0	0.0	2.0- 6.0
41	GYRFALCON	U									
	REGIONS 1,2	A	H	1.0	0.0	1.0	0.0	0.0	0.0	0.0	2.0
42	PEREGRINE FALCON	U									
	REGIONS 1,2,3,4	A	M	3.0	0.0	3.0	0.0	0.0	0.0	0.0	6.0
51	SANDHILL CRANE	U									
	REGIONS 1,2,3,4	A	M	1.0-2.0	3.0	1.0-2.0	3.0	0.0	0.0	1.0-2.0	9.0-12.0
52	SEMIPALMATED PLOVER	U									
	REGIONS 1,2,3,4	A	M	3.0	3.0	3.0	3.0	0.0	0.0	0.0	12.0
57	SEMIPALMATED SANDPIPER	U									
	REGIONS 1,2,3,4	A	M	3.0	3.0	3.0	3.0	0.0	0.0	0.0	12.0
58	LEAST SANDPIPER	U									
	REGIONS 1,2,3,4	A	L	2.0	2.0	2.0	2.0	0.0	0.0	0.0	8.0
59	BAIRD'S SANDPIPER	U									
	REGIONS 1,2	A	L	3.0	3.0	3.0	3.0	0.0	0.0	0.0	12.0
60	PECTORAL SANDPIPER	U									
	REGIONS 1,2,3,4	A	H	3.0	3.0	3.0	3.0	0.0	0.0	0.0	12.0
65	LONG-BILLED DOWITCHER	U									
	REGIONS 1,2,3,4	A	L	3.0	3.0	3.0	3.0	0.0	0.0	0.0	12.0
66	LESSER YELLOWLEGS	U									
	REGIONS 2,3,4	A	L	3.0	2.0	3.0-2.0	2.0	0.0	0.0	0.0	10.0- 9.0

NO.	SPECIES NAME	* UPLAND = U * AQUATIC = A	CONF. LEVEL H,M,L	SPRING EARLY SUMMER FOOD	SPRING EARLY SUMMER COVER	LATE SUMMER FALL FOOD	LATE SUMMER FALL COVER	WINTER FOOD	WINTER COVER	REPR.	TOTAL
69	SPOTTED SANDPIPER	U									
	REGIONS 1,2,3,4	A	L	3.0	3.0	3.0	3.0	0.0	0.0	3.0	15.0
70	WHIMBREL	U									
	REGIONS 1,2	A	M	3.0	3.0	3.0	3.0	0.0	0.0	0.0	12.0
71	COMMON SNIPE	U									
	REGIONS 1,2,3,4	A	M	3.0	1.0	3.0	1.0	0.0	0.0	0.0	8.0
73	NORTHERN PHALAROPE	U									
	REGIONS 1,2,3,4	A	H	3.0	3.0	3.0	3.0	0.0	0.0	3.0	15.0
78	HERRING GULL	U									
	REGIONS 2,3,4	A	H	2.0-3.0	2.0-3.0	2.0-3.0	2.0-3.0	0.0	0.0	2.0-3.0	10.0-15.0
79	MEW GULL	U									
	REGIONS 1,2,3,4	A	H	1.0-2.0	1.0-2.0	2.0-3.0	2.0-3.0	0.0	0.0	2.0-3.0	8.0-13.0
80	BONAPARTE'S GULL	U									
	REGIONS 2,3,4	A	H	1.0-2.0	1.0-2.0	3.0	3.0	0.0	0.0	0.0	8.0-10.0
82	ARCTIC TERN	U									
	REGIONS 1,2,3,4	A	M	3.0	3.0	3.0	3.0	0.0	0.0	3.0	15.0
89	BELTED KINGFISHER	U									
	REGIONS 2,3,4	A	L	2.0-3.0	2.0-3.0	2.0-3.0	2.0-3.0	0.0	0.0	1.0-3.0	9.0-15.0
102	TREE SWALLOW	U									
	REGIONS 2,3,4	A	H	2.0	0.0	2.0	0.0	0.0	0.0	0.0	4.0
103	BANK SWALLOW	U									
	REGIONS 1,2,3,4	A	M	3.0	0.0	3.0	0.0	0.0	0.0	0.0-3.0	6.0- 9.0
104	BARN SWALLOW	U									
	REGIONS 2,3,4	A	H	2.0	0.0	2.0	0.0	0.0	0.0	0.0	4.0
158	BEAVER	U									
	REGIONS 2,3,4	A	H	1.0-2.0	3.0	1.0-2.0	3.0	1.0-3.0	1.0-3.0	3.0	13.0-19.0
165	MUSKRAT	U									
	REGIONS 2,3,4	A	H	1.0-2.0	3.0	1.0-2.0	3.0	1.0-3.0	1.0-3.0	3.0	13.0-19.0

* UPLAND = U
* AQUATIC = A

NO.	SPECIES NAME		CONF. LEVEL H,M,L	SPRING EARLY SUMMER FOOD	SPRING EARLY SUMMER COVER	LATE SUMMER FALL FOOD	LATE SUMMER FALL COVER	WINTER FOOD	WINTER COVER	REPR.	TOTAL
180	MINK	U									
	REGIONS 2,3,4	A	M	2.0-3.0	2.0-3.0	2.0-3.0	2.0-3.0	2.0	2.0	2.0-3.0	14.0-19.0
184	MOOSE	U									
	REGIONS 1,2,3,4	A	M	3.0	0.0	0.0	0.0	0.0	0.0	0.0	3.0

TOTAL NUMBER OF SPECIES = 44

GRAND TOTAL AQUATIC = 382.0- 491.0

* UPLAND = U
* AQUATIC = A

NO.	SPECIES NAME		CONF. LEVEL H,M,L	SPRING EARLY SUMMER FOOD	SPRING EARLY SUMMER COVER	LATE SUMMER FALL FOOD	LATE SUMMER FALL COVER	WINTER FOOD	WINTER COVER	REPR.	TOTAL
1	COMMON LOON	U									
	REGIONS 2,3,4	A	M	3.0	3.0	3.0	2.0-3.0	0.0	0.0	2.0-3.0	13.0-15.0
3	ARCTIC LOON	U									
	REGIONS 1,2,3,4	A	M	3.0	3.0	3.0	3.0	0.0	0.0	3.0	15.0
5	RED-NECKED GREBE	U									
	REGIONS 2,3,4	A	M	2.0-3.0	1.0	2.0-3.0	1.0	0.0	0.0	0.0-1.0	6.0- 9.0
6	HORNED GREBE	U									
	REGIONS 2,3,4	A	M	2.0-3.0	1.0	2.0-3.0	1.0	0.0	0.0	0.0-1.0	6.0- 9.0
8	CANADA GOOSE	U									
	REGIONS 1,2,3,4	A	M	1.0	3.0	1.0	3.0	0.0	0.0	0.0-3.0	8.0-11.0
10	WHITE-FRONTED GOOSE	U									
	REGIONS 1,2,3,4	A	M	1.0-2.0	1.0	1.0-2.0	1.0	0.0	0.0	1.0	5.0- 7.0
12	MALLARD	U									
	REGIONS 2,3,4	A	M	3.0	1.0-2.0	3.0	3.0	0.0	0.0	0.0	10.0-11.0
13	PINTAIL	U									
	REGIONS 1,2,3,4	A	M	3.0	1.0-3.0	1.0-2.0	1.0	0.0	0.0	1.0	7.0-10.0
14	GREEN-WINGED TEAL	U									
	REGIONS 2,3,4	A	L	1.0-2.0	1.0-2.0	1.0-2.0	1.0-2.0	0.0	0.0	1.0	5.0- 9.0
15	AMERICAN WIGEON	U									
	REGIONS 2,3,4	A	M	1.0	1.0	2.0-3.0	2.0-3.0	0.0	0.0	1.0	7.0- 9.0
16	NORTHERN SHOVELER	U									
	REGIONS 2,3,4	A	M	3.0	3.0	3.0	3.0	0.0	0.0	1.0	13.0
18	GREATER SCAUP	U									
	REGIONS 2,3,4	A	M	1.0-2.0	1.0-2.0	1.0-2.0	1.0-2.0	0.0	0.0	1.0	5.0- 9.0
19	LESSER SCAUP	U									
	REGIONS 2,3,4	A	H	3.0	2.0-3.0	3.0	2.0-3.0	0.0	0.0	1.0	11.0-13.0
20	COMMON GOLDENEYE	U									
	REGIONS 2,3,4	A	M	2.0-3.0	2.0-3.0	2.0-3.0	2.0-3.0	0.0	0.0	0.0	8.0-12.0

* UPLAND = U
* AQUATIC = A

NO.	SPECIES NAME		CONF. LEVEL H,M,L	SPRING EARLY SUMMER FOOD	SPRING EARLY SUMMER COVER	LATE SUMMER FALL FOOD	LATE SUMMER FALL COVER	WINTER FOOD	WINTER COVER	REPR.	TOTAL
29	WHITE-WINGED SCOTER	U									
	REGIONS 2,3,4	A	M	1.0-3.0	1.0-3.0	1.0-3.0	1.0-3.0	0.0	0.0	1.0	5.0-13.0
30	SURF SCOTER	U									
	REGIONS 2,3,4	A	M	1.0-3.0	1.0-3.0	1.0-3.0	1.0-3.0	0.0	0.0	1.0	5.0-13.0
31	RED-BREASTED MERGANSER	U									
	REGIONS 1,2,3,4	A	M	1.0-3.0	1.0-3.0	1.0-3.0	1.0-3.0	0.0	0.0	1.0-3.0	5.0-15.0
38	NORTHERN BALD EAGLE	U									
	REGIONS 2,3,4	A	H	1.0-3.0	0.0	1.0-3.0	0.0	0.0	0.0	0.0	2.0- 6.0
41	GYRFALCON	U									
	REGIONS 1,2	A	H	1.0	0.0	1.0	0.0	0.0	0.0	0.0	2.0
42	PEREGRINE FALCON	U									
	REGIONS 1,2,3,4	A	M	2.0	0.0	2.0	0.0	0.0	0.0	0.0	4.0
51	SANDHILL CRANE	U									
	REGIONS 1,2,3,4	A	M	1.0-2.0	3.0	1.0-2.0	3.0	0.0	0.0	1.0-2.0	9.0-12.0
52	SEMIPALMATED PLOVER	U									
	REGIONS 1,2,3,4	A	M	3.0	3.0	3.0	3.0	0.0	0.0	3.0	15.0
57	SEMIPALMATED SANDPIPER	U									
	REGIONS 1,2,3,4	A	M	3.0	3.0	3.0	3.0	0.0	0.0	0.0	12.0
59	BAIRD'S SANDPIPER	U									
	REGIONS 1,2	A	L	1.0	1.0	1.0	1.0	0.0	0.0	0.0	4.0
60	PECTORAL SANDPIPER	U									
	REGIONS 1,2,3,4	A	L	1.0-2.0	0.0	1.0-2.0	0.0	0.0	0.0	0.0	2.0- 4.0
65	LONG-BILLED DOWITCHER	U									
	REGIONS 1,2,3,4	A	L	1.0	0.0	1.0	0.0	0.0	0.0	0.0	2.0
69	SPOTTED SANDPIPER	U									
	REGIONS 1,2,3,4	A	M	2.0	0.0	2.0	0.0	0.0	0.0	0.0	4.0
78	HERRING GULL	U									
	REGIONS 2,3,4	A	H	2.0-3.0	2.0-3.0	2.0-3.0	2.0-3.0	0.0	0.0	2.0-3.0	10.0-15.0

* UPLAND = U
* AQUATIC = A

NO.	SPECIES NAME		CONF. LEVEL H,M,L	SPRING EARLY SUMMER FOOD	SPRING EARLY SUMMER COVER	LATE SUMMER FALL FOOD	LATE SUMMER FALL COVER	WINTER FOOD	WINTER COVER	REPR.	TOTAL
79	MEW GULL	U									
	REGIONS 1,2,3,4	A	H	1.0-2.0	1.0-2.0	2.0-3.0	2.0-3.0	0.0	0.0	2.0-3.0	8.0-13.0
80	BONAPARTE'S GULL	U									
	REGIONS 2,3,4	A	H	1.0-2.0	1.0-2.0	3.0	3.0	0.0	0.0	0.0	8.0-10.0
82	ARCTIC TERN	U									
	REGIONS 1,2,3,4	A	M	3.0	3.0	3.0	3.0	0.0	0.0	3.0	15.0
89	BELTED KINGFISHER	U									
	REGIONS 2,3,4	A	L	3.0	3.0	3.0	3.0	0.0	0.0	1.0-3.0	13.0-15.0
102	TREE SWALLOW	U									
	REGIONS 2,3,4	A	H	3.0	0.0	3.0	0.0	0.0	0.0	0.0	6.0
103	BANK SWALLOW	U									
	REGIONS 1,2,3,4	A	M	3.0	0.0	3.0	0.0	0.0	0.0	0.0-3.0	6.0- 9.0
104	BARN SWALLOW	U									
	REGIONS 2,3,4	A	H	3.0	0.0	3.0	0.0	0.0	0.0	0.0	6.0
158	BEAVER	U									
	REGIONS 2,3,4	A	H	1.0	3.0	1.0	3.0	1.0-3.0	1.0-3.0	2.0	12.0-16.0
165	MUSKRAT	U									
	REGIONS 2,3,4	A	H	1.0	3.0	1.0	3.0	1.0-3.0	1.0-3.0	2.0	12.0-16.0
180	MINK	U									
	REGIONS 2,3,4	A	M	2.0-3.0	1.0-2.0	2.0-3.0	1.0-2.0	2.0-3.0	2.0-3.0	2.0-3.0	12.0-19.0
182	RIVER OTTER	U									
	REGIONS 2,3,4	A	H	1.0-3.0	2.0-3.0	1.0-3.0	2.0-3.0	1.0-3.0	1.0-3.0	2.0-3.0	10.0-21.0

TOTAL NUMBER OF SPECIES = 39

GRAND TOTAL AQUATIC = 308.0- 419.0

HABITAT: 37 STREAM - BRAIDED, INCISED OR MEANDERING 25-01,25-02,25-03 REGION: 2 PAGE: 1

* UPLAND = U
* AQUATIC = A

NO.	SPECIES NAME		CONF. LEVEL H,M,L	SPRING EARLY SUMMER FOOD	SPRING EARLY SUMMER COVER	LATE SUMMER FALL FOOD	LATE SUMMER FALL COVER	WINTER FOOD	WINTER COVER	REPR.	TOTAL
8	CANADA GOOSE	U									
	REGIONS 1,2,3,4	A	M	1.0-3.0	1.0-3.0	1.0-3.0	1.0-3.0	0.0	0.0	1.0-3.0	5.0-15.0
10	WHITE-FRONTED GOOSE	U									
	REGIONS 1,2,3,4	A	L	1.0-3.0	2.0-3.0	1.0-3.0	2.0-3.0	0.0	0.0	2.0	8.0-14.0
12	MALLARD	U									
	REGIONS 2,3,4	A	M	2.0-3.0	2.0-3.0	1.0-2.0	1.0-2.0	0.0	0.0	1.0	7.0-11.0
13	PINTAIL	U									
	REGIONS 1,2,3,4	A	M	1.0	1.0	1.0	1.0	0.0	0.0	1.0	5.0
14	GREEN-WINGED TEAL	U									
	REGIONS 2,3,4	A	L	1.0	1.0-2.0	1.0	1.0	0.0	0.0	1.0	5.0- 6.0
15	AMERICAN WIGEON	U									
	REGIONS 2,3,4	A	M	1.0-2.0	1.0-2.0	1.0	1.0	0.0	0.0	1.0	5.0- 7.0
16	NORTHERN SHOVELER	U									
	REGIONS 2,3,4	A	M	1.0-2.0	1.0-2.0	1.0	1.0	0.0	0.0	1.0	5.0- 7.0
20	COMMON GOLDENEYE	U									
	REGIONS 2,3,4	A	M	1.0-3.0	1.0-3.0	1.0-3.0	1.0-3.0	0.0	0.0	0.0	4.0-12.0
29	WHITE-WINGED SCOTER	U									
	REGIONS 2,3,4	A	M	1.0-2.0	1.0-2.0	1.0-2.0	1.0-2.0	0.0	0.0	1.0	5.0- 9.0
30	SURF SCOTER	U									
	REGIONS 2,3,4	A	M	1.0-2.0	1.0-2.0	1.0-2.0	1.0-2.0	0.0	0.0	1.0	5.0- 9.0
31	RED-BREASTED MERGANSER	U									
	REGIONS 1,2,3,4	A	M	1.0-2.0	1.0-2.0	1.0-2.0	1.0	0.0	0.0	1.0-2.0	5.0- 9.0
38	NORTHERN BALD EAGLE	U									
	REGIONS 2,3,4	A	H	1.0-3.0	0.0	1.0-3.0	0.0	0.0-3.0	0.0	0.0	2.0- 9.0
42	PEREGRINE FALCON	U									
	REGIONS 1,2,3,4	A	M	1.0	0.0	1.0	0.0	0.0	0.0	0.0	2.0
51	SANDHILL CRANE	U									
	REGIONS 1,2,3,4	A	M	1.0-2.0	1.0-2.0	1.0-2.0	1.0-2.0	0.0	0.0	1.0	5.0- 9.0

* UPLAND = U
* AQUATIC = A

NO.	SPECIES NAME		CONF. LEVEL H,M,L	SPRING EARLY SUMMER FOOD	SPRING EARLY SUMMER COVER	LATE SUMMER FALL FOOD	LATE SUMMER FALL COVER	WINTER FOOD	WINTER COVER	REPR.	TOTAL
52	SEMIPALMATED PLOVER	U									
	REGIONS 1,2,3,4	A	M	3.0	3.0	3.0	3.0	0.0	0.0	1.0-3.0	13.0-15.0
57	SEMIPALMATED SANDPIPER	U									
	REGIONS 1,2,3,4	A	M	3.0	3.0	3.0	3.0	0.0	0.0	0.0	12.0
59	BAIRD'S SANDPIPER	U									
	REGIONS 1,2	A	L	1.0	1.0	1.0	1.0	0.0	0.0	0.0	4.0
69	SPOTTED SANDPIPER	U									
	REGIONS 1,2,3,4	A	L	3.0	3.0	3.0	3.0	0.0	0.0	3.0	15.0
71	COMMON SNIPE	U									
	REGIONS 1,2,3,4	A	M	1.0-3.0	0.0	1.0-3.0	0.0	0.0	0.0	0.0	2.0- 6.0
78	HERRING GULL	U									
	REGIONS 2,3,4	A	H	1.0-2.0	1.0-2.0	1.0-2.0	1.0-2.0	0.0	0.0	1.0-2.0	5.0-10.0
79	MEW GULL	U									
	REGIONS 1,2,3,4	A	H	1.0-2.0	1.0-2.0	2.0-3.0	2.0-3.0	0.0	0.0	2.0-3.0	8.0-13.0
82	ARCTIC TERN	U									
	REGIONS 1,2,3,4	A	M	2.0-3.0	2.0-3.0	2.0-3.0	2.0-3.0	0.0	0.0	2.0-3.0	10.0-15.0
89	BELTED KINGFISHER	U									
	REGIONS 2,3,4	A	L	3.0	3.0	3.0	3.0	0.0	0.0	1.0-3.0	13.0-15.0
102	TREE SWALLOW	U									
	REGIONS 2,3,4	A	H	3.0	0.0	3.0	0.0	0.0	0.0	0.0	6.0
112	DIPPER	U									
	REGIONS 2,3,4	A	H	0.0-2.0	0.0-2.0	0.0-2.0	0.0-2.0	0.0-3.0	0.0-3.0	0.0-2.0	0.0-16.0
158	BEAVER	U									
	REGIONS 2,3,4	A	H	1.0-2.0	2.0-3.0	1.0-2.0	2.0-3.0	1.0-3.0	1.0-3.0	2.0-3.0	10.0-19.0
165	MUSKRAT	U									
	REGIONS 2,3,4	A	H	1.0-2.0	2.0-3.0	1.0-2.0	2.0-3.0	1.0-3.0	1.0-3.0	2.0-3.0	10.0-19.0
180	MINK	U									
	REGIONS 2,3,4	A	M	2.0-3.0	2.0-3.0	2.0-3.0	2.0-3.0	1.0-3.0	1.0-2.0	2.0-3.0	12.0-20.0

		* UPLAND = U * AQUATIC = A	CONF. LEVEL	SPRING EARLY SUMMER		LATE SUMMER FALL		WINTER		REPR.	TOTAL
NO.	SPECIES NAME		H,M,L	FOOD	COVER	FOOD	COVER	FOOD	COVER		
182	RIVER OTTER	U									
	REGIONS 2,3,4	A	H	1.0-3.0	1.0-2.0	1.0-3.0	1.0-2.0	1.0-2.0	1.0-2.0	1.0-2.0	7.0-16.0

TOTAL NUMBER OF SPECIES = 29

GRAND TOTAL AQUATIC = 195.0- 325.0

* UPLAND = U
* AQUATIC = A

NO.	SPECIES NAME		CONF. LEVEL H,M,L	SPRING EARLY SUMMER FOOD	SPRING EARLY SUMMER COVER	LATE SUMMER FALL FOOD	LATE SUMMER FALL COVER	WINTER FOOD	WINTER COVER	REPR.	TOTAL
31	RED-BREASTED MERGANSER	U									
	REGIONS 1,2,3,4	A	M	1.0-2.0	1.0-2.0	1.0-2.0	1.0-2.0	0.0	0.0	1.0-2.0	5.0-10.0
68	WANDERING TATTLER	U									
	REGIONS 2,3,4	A	H	3.0	3.0	3.0	3.0	0.0	0.0	3.0	15.0
69	SPOTTED SANDPIPER	U									
	REGIONS 1,2,3,4	A	L	2.0	2.0	2.0	2.0	0.0	0.0	1.0	9.0
112	DIPPER	U									
	REGIONS 2,3,4	A	H	3.0	3.0	3.0	3.0	3.0	3.0	3.0	21.0
158	BEAVER	U									
	REGIONS 2,3,4	A	H	1.0	1.0-2.0	1.0	1.0-2.0	1.0	1.0	1.0	7.0- 9.0
165	MUSKRAT	U									
	REGIONS 2,3,4	A	H	1.0	1.0-2.0	1.0	1.0-2.0	1.0	1.0	1.0	7.0- 9.0
180	MINK	U									
	REGIONS 2,3,4	A	M	2.0-3.0	2.0-3.0	2.0-3.0	2.0-3.0	2.0-3.0	2.0-3.0	2.0-3.0	14.0-21.0
182	RIVER OTTER	U									
	REGIONS 2,3,4	A	H	1.0-2.0	1.0-2.0	1.0-2.0	1.0-2.0	1.0-2.0	1.0-2.0	1.0-2.0	7.0-14.0

TOTAL NUMBER OF SPECIES = 8

GRAND TOTAL AQUATIC = 85.0- 108.0

HABITAT: 40 RIVER - BRAIDED, INCISED OR MEANDERING 26-01,26-02,26-03 REGION: 2 PAGE: 1

* UPLAND = U
* AQUATIC = A

NO.	SPECIES NAME		CONF. LEVEL H,M,L	SPRING EARLY SUMMER FOOD	SPRING EARLY SUMMER COVER	LATE SUMMER FALL FOOD	LATE SUMMER FALL COVER	WINTER FOOD	WINTER COVER	REPR.	TOTAL
1	COMMON LOON	U									
	REGIONS 2,3,4	A	L	0.0-1.0	0.0-1.0	1.0	1.0	0.0	0.0	0.0	2.0- 4.0
8	CANADA GOOSE	U									
	REGIONS 1,2,3,4	A	M	1.0-3.0	1.0-3.0	1.0-3.0	1.0-3.0	0.0	0.0	1.0-3.0	5.0-15.0
10	WHITE-FRONTED GOOSE	U									
	REGIONS 1,2,3,4	A	L	1.0-3.0	2.0-3.0	1.0-3.0	2.0-3.0	0.0	0.0	2.0	8.0-14.0
12	MALLARD	U									
	REGIONS 2,3,4	A	M	1.0-3.0	2.0-3.0	1.0-2.0	1.0-2.0	0.0	0.0	1.0	6.0-11.0
13	PINTAIL	U									
	REGIONS 1,2,3,4	A	M	1.0	1.0	1.0	1.0	0.0	0.0	1.0	5.0
14	GREEN-WINGED TEAL	U									
	REGIONS 2,3,4	A	L	1.0	1.0-2.0	1.0	1.0	0.0	0.0	1.0	5.0- 6.0
15	AMERICAN WIGEON	U									
	REGIONS 2,3,4	A	M	1.0-2.0	1.0-2.0	1.0	1.0	0.0	0.0	1.0	5.0- 7.0
16	NORTHERN SHOVELER	U									
	REGIONS 2,3,4	A	M	1.0-2.0	1.0-2.0	1.0	1.0	0.0	0.0	1.0	5.0- 7.0
18	GREATER SCAUP	U									
	REGIONS 2,3,4	A	M	2.0-3.0	2.0-3.0	1.0	1.0	0.0	0.0	1.0	7.0- 9.0
19	LESSER SCAUP	U									
	REGIONS 2,3,4	A	L	1.5-2.5	1.5-2.5	1.5-2.5	1.5-2.5	0.0	0.0	1.0	7.0-11.0
20	COMMON GOLDENEYE	U									
	REGIONS 2,3,4	A	M	1.0-3.0	1.0-3.0	1.0-3.0	1.0-3.0	0.0	0.0	0.0	4.0-12.0
29	WHITE-WINGED SCOTER	U									
	REGIONS 2,3,4	A	M	1.0-2.0	1.0-2.0	1.0-2.0	1.0-2.0	0.0	0.0	1.0	5.0- 9.0
30	SURF SCOTER	U									
	REGIONS 2,3,4	A	M	1.0-2.0	1.0-2.0	1.0-2.0	1.0-2.0	0.0	0.0	1.0	5.0- 9.0
31	RED-BREASTED MERGANSER	U									
	REGIONS 1,2,3,4	A	L	1.0-3.0	1.0-3.0	1.0-3.0	1.0-3.0	0.0	0.0	1.0-3.0	5.0-15.0

* UPLAND = U
* AQUATIC = A

NO.	SPECIES NAME		CONF. LEVEL H,M,L	SPRING EARLY SUMMER FOOD	SPRING EARLY SUMMER COVER	LATE SUMMER FALL FOOD	LATE SUMMER FALL COVER	WINTER FOOD	WINTER COVER	REPR.	TOTAL
38	NORTHERN BALD EAGLE	U									
	REGIONS 2,3,4	A	H	1.0-3.0	0.0	1.0-3.0	0.0	0.0-3.0	0.0	0.0	2.0- 9.0
42	PEREGRINE FALCON	U									
	REGIONS 1,2,3,4	A	M	0.0	0.0-3.0	0.0	0.0-3.0	0.0	0.0	0.0-3.0	0.0- 9.0
51	SANDHILL CRANE	U									
	REGIONS 1,2,3,4	A	M	1.0-2.0	2.0-3.0	1.0-2.0	2.0-3.0	0.0	0.0	1.0	7.0-11.0
52	SEMIPALMATED PLOVER	U									
	REGIONS 1,2,3,4	A	M	0.0-3.0	0.0-3.0	0.0-3.0	0.0-3.0	0.0	0.0	1.0-3.0	1.0-15.0
57	SEMIPALMATED SANDPIPER	U									
	REGIONS 1,2,3,4	A	L	3.0	3.0	3.0	3.0	0.0	0.0	0.0	12.0
59	BAIRD'S SANDPIPER	U									
	REGIONS 1,2	A	L	1.0	1.0	1.0	1.0	0.0	0.0	0.0	4.0
69	SPOTTED SANDPIPER	U									
	REGIONS 1,2,3,4	A	L	3.0	3.0	3.0	3.0	0.0	0.0	3.0	15.0
71	COMMON SNIPE	U									
	REGIONS 1,2,3,4	A	M	0.0-3.0	0.0	0.0-3.0	0.0	0.0	0.0	0.0	0.0- 6.0
78	HERRING GULL	U									
	REGIONS 2,3,4	A	H	2.0-3.0	3.0	3.0	3.0	0.0	0.0	3.0	14.0-15.0
79	MEW GULL	U									
	REGIONS 1,2,3,4	A	H	1.0-2.0	1.0-2.0	2.0-3.0	2.0-3.0	0.0	0.0	3.0	9.0-13.0
80	BONAPARTE'S GULL	U									
	REGIONS 2,3,4	A	H	1.0-2.0	1.0-2.0	3.0	3.0	0.0	0.0	0.0	8.0-10.0
82	ARCTIC TERN	U									
	REGIONS 1,2,3,4	A	M	3.0	3.0	3.0	3.0	0.0	0.0	3.0	15.0
89	BELTED KINGFISHER	U									
	REGIONS 2,3,4	A	L	3.0	3.0	3.0	3.0	0.0	0.0	2.0-3.0	14.0-15.0
102	TREE SWALLOW	U									
	REGIONS 2,3,4	A	H	3.0	0.0	3.0	0.0	0.0	0.0	0.0	6.0

* UPLAND = U
* AQUATIC = A

NO.	SPECIES NAME		CONF. LEVEL H,M,L	SPRING EARLY SUMMER FOOD	SPRING EARLY SUMMER COVER	LATE SUMMER FALL FOOD	LATE SUMMER FALL COVER	WINTER FOOD	WINTER COVER	REPR.	TOTAL
112	DIPPER	U									
	REGIONS 2,3,4	A	H	0.0-2.0	0.0-2.0	0.0-2.0	0.0-2.0	0.0-3.0	0.0-3.0	0.0-2.0	0.0-16.0
158	BEAVER	U									
	REGIONS 2,3,4	A	H	1.0-2.0	2.0-3.0	1.0-2.0	2.0-3.0	1.0-3.0	2.0-3.0	2.0-3.0	11.0-19.0
165	MUSKRAT	U									
	REGIONS 2,3,4	A	H	1.0-2.0	2.0-3.0	1.0-2.0	2.0-3.0	1.0-3.0	2.0-3.0	2.0-3.0	11.0-19.0
180	MINK	U									
	REGIONS 2,3,4	A	M	2.0-3.0	2.0-3.0	2.0-3.0	2.0-3.0	2.0-3.0	2.0-3.0	2.0-3.0	14.0-21.0
182	RIVER OTTER	U									
	REGIONS 2,3,4	A	H	1.0-3.0	1.0-3.0	1.0-3.0	1.0-3.0	1.0-3.0	1.0-3.0	1.0-3.0	7.0-21.0

TOTAL NUMBER OF SPECIES = 33

GRAND TOTAL AQUATIC = 224.0- 385.0

QL
161
.E83
pt. B

Regions 3 and 4

3 3755 000 81727 0

ARLIS
Alaska Resources
Library & Information Services
Anchorage, Alaska

* UPLAND = U
* AQUATIC = A

NO.	SPECIES NAME		CONF. LEVEL H,M,L	SPRING EARLY SUMMER FOOD	SPRING EARLY SUMMER COVER	LATE SUMMER FALL FOOD	LATE SUMMER FALL COVER	WINTER FOOD	WINTER COVER	REPR.	TOTAL
8	CANADA GOOSE	U	M	1.0	0.0	1.0	0.0	0.0	0.0	0.0	2.0
	REGIONS 1,2,3,4	A	M	3.0	1.0	3.0	1.0	0.0	0.0	3.0	11.0
10	WHITE-FRONTED GOOSE	U	M	0.0	0.0	0.0	0.0	0.0	0.0	0.0	0.0
	REGIONS 1,2,3,4	A	M	2.0-3.0	1.0	2.0-3.0	1.0	0.0	0.0	3.0	9.0-11.0
12	MALLARD	U	M	0.0	0.0	0.0	0.0	0.0	0.0	1.0-2.0	1.0- 2.0
	REGIONS 2,3,4	A	M	1.0	0.0	0.0	0.0	0.0	0.0	3.0	4.0
14	GREEN-WINGED TEAL	U	M	0.5	0.5	0.0	0.0	0.0	0.0	0.5-1.5	1.5- 2.5
	REGIONS 2,3,4	A	M	1.0-2.0	1.0-2.0	0.0	0.0	0.0	0.0	2.0-3.0	4.0- 7.0
18	GREATER SCAUP	U	M	0.0	0.0	0.0	0.0	0.0	0.0	0.0	0.0
	REGIONS 2,3,4	A	M	1.0	1.0-2.0	1.0	1.0	0.0	0.0	3.0	7.0- 8.0
34	RED-TAILED HAWK	U	L	1.0	0.0	1.0	0.0	0.0	0.0	0.0	2.0
	REGIONS 2,3,4	A	L	1.0	0.0	1.0	0.0	0.0	0.0	0.0	2.0
35	SWAINSON'S HAWK	U	L	1.0	0.0	1.0	0.0	0.0	0.0	0.0	2.0
	REGIONS 2,3,4	A	L	1.0	0.0	1.0	0.0	0.0	0.0	0.0	2.0
36	ROUGH-LEGGED HAWK	U	L	3.0	0.0	3.0	0.0	0.0	0.0	0.0	6.0
	REGIONS 1,2,3,4	A	L	3.0	0.0	3.0	0.0	0.0	0.0	0.0	6.0
37	GOLDEN EAGLE	U	M	1.0	0.0	1.0	0.0	0.0	0.0	0.0	2.0
	REGIONS 1,2,3,4	A	M	1.0	0.0	1.0	0.0	0.0	0.0	0.0	2.0
39	MARSH HAWK	U	L	2.0	3.0	2.0	3.0	0.0	0.0	0.0	10.0
	REGIONS 2,3,4	A	L	2.0	3.0	2.0	3.0	0.0	0.0	2.0	12.0
42	PEREGRINE FALCON	U	M	1.0	0.0	1.0	0.0	0.0	0.0	0.0	2.0
	REGIONS 1,2,3,4	A	M	2.0	0.0	2.0	0.0	0.0	0.0	0.0	4.0
47	WILLOW PTARMIGAN	U	M	2.0-3.0	2.0-3.0	2.0-3.0	2.0-3.0	2.0-3.0	2.0-3.0	2.0-3.0	14.0-21.0
	REGIONS 1,2,3,4	A	M	2.0-3.0	2.0-3.0	2.0-3.0	2.0-3.0	2.0-3.0	2.0-3.0	2.0-3.0	14.0-21.0
48	ROCK PTARMIGAN	U	M	2.0-3.0	1.0-3.0	2.0-3.0	1.0-3.0	1.0-3.0	1.0-3.0	1.0	9.0-19.0
	REGIONS 1,2,3,4	A	M	2.0-3.0	1.0-3.0	2.0-3.0	1.0-3.0	1.0-3.0	1.0-3.0	1.0	9.0-19.0
51	SANDHILL CRANE	U	H	2.0-3.0	1.0	2.0-3.0	1.0-2.0	0.0	0.0	0.0-1.0	6.0-10.0
	REGIONS 1,2,3,4	A	H	3.0	2.0-3.0	2.0-3.0	2.0-3.0	0.0	0.0	2.0-3.0	11.0-15.0

* UPLAND = U
* AQUATIC = A

NO.	SPECIES NAME		CONF. LEVEL H,M,L	SPRING EARLY SUMMER FOOD	SPRING EARLY SUMMER COVER	LATE SUMMER FALL FOOD	LATE SUMMER FALL COVER	WINTER FOOD	WINTER COVER	REPR.	TOTAL
54	BLACK-BELLIED PLOVER	U	L	1.0	2.0	1.0	2.0	0.0	0.0	0.0	6.0
	REGIONS 1,2,3,4	A	L	1.0	2.0	1.0	2.0	0.0	0.0	0.0	6.0
58	LEAST SANDPIPER	U	M	0.0	0.0	0.0	0.0	0.0	0.0	3.0	3.0
	REGIONS 1,2,3,4	A	M	0.0	0.0	0.0	0.0	0.0	0.0	3.0	3.0
60	PECTORAL SANDPIPER	U	L	0.0	1.0	0.0	1.0	0.0	0.0	1.0-2.0	3.0- 4.0
	REGIONS 1,2,3,4	A	M	2.0	3.0	2.0	3.0	0.0	0.0	3.0	13.0
63	UPLAND SANDPIPER	U	L	3.0	3.0	3.0	3.0	0.0	0.0	0.0	12.0
	REGIONS 2,3,4	A	L	3.0	3.0	3.0	3.0	0.0	0.0	3.0	15.0
65	LONG-BILLED DOWITCHER	U	L	0.0	0.0	0.0	0.0	0.0	0.0	0.0	0.0
	REGIONS 1,2,3,4	A	L	3.0	3.0	3.0	3.0	0.0	0.0	0.0	12.0
71	COMMON SNIPE	U	M	2.0	3.0	2.0	3.0	0.0	0.0	3.0	13.0
	REGIONS 1,2,3,4	A	M	2.0	3.0	2.0	3.0	0.0	0.0	3.0	13.0
73	NORTHERN PHALAROPE	U	M	0.0	0.0	0.0	0.0	0.0	0.0	0.0	0.0
	REGIONS 1,2,3,4	A	M	0.0	0.0	0.0	0.0	0.0	0.0	3.0	3.0
78	HERRING GULL	U	L	1.0-2.0	1.0-2.0	1.0-2.0	1.0-2.0	0.0	0.0	1.0	5.0- 9.0
	REGIONS 2,3,4	A	L	2.0	2.0	2.0	2.0	0.0	0.0	2.0	10.0
79	MEW GULL	U	M	1.0-2.0	1.0-2.0	1.0	1.0	0.0	0.0	1.0	5.0- 7.0
	REGIONS 1,2,3,4	A	M	2.0-3.0	2.0-3.0	2.0	2.0	0.0	0.0	2.0	10.0-12.0
83	GREAT HORNED OWL	U	M	2.0-3.0	0.5	2.0-3.0	0.5	1.0-2.0	0.0	0.5	6.5- 9.5
	REGIONS 2,3,4	A	M	2.0-3.0	0.5	2.0-3.0	0.5	1.0-2.0	0.0	0.5	6.5- 9.5
84	SNOWY OWL	U	M	1.0-2.0	1.0	1.0-2.0	1.0	1.0-2.0	1.0	1.0-2.0	7.0-11.0
	REGIONS 1,2,3,4	A	M	1.0-2.0	1.0	1.0-2.0	1.0	1.0-2.0	1.0	1.0-2.0	7.0-11.0
87	SHORT-EARED OWL	U	L	2.0-3.0	1.0-2.0	2.0-3.0	1.0-2.0	2.0	1.0	1.0-2.0	10.0-15.0
	REGIONS 1,2,3,4	A	L	2.0-3.0	1.0	2.0-3.0	1.0	2.0	1.0	1.0	10.0-12.0
95	SAY'S PHOEBE	U	L	2.0	2.0	2.0	2.0	0.0	0.0	0.0	8.0
	REGIONS 3,4	A	L	2.0	2.0	2.0	2.0	0.0	0.0	0.0	8.0
96	ALDER FLYCATCHER	U	L	0.0	0.0	0.0	0.0	0.0	0.0	0.0	0.0
	REGIONS 3,4	A	L	2.0	2.0	2.0	2.0	0.0	0.0	1.0	9.0

* UPLAND = U
* AQUATIC = A

NO.	SPECIES NAME		CONF. LEVEL H,M,L	SPRING EARLY SUMMER FOOD	SPRING EARLY SUMMER COVER	LATE SUMMER FALL FOOD	LATE SUMMER FALL COVER	WINTER FOOD	WINTER COVER	REPR.	TOTAL
100	HORNED LARK	U	M	2.0-3.0	2.0	2.0-3.0	2.0	0.0	0.0	1.0-3.0	9.0-13.0
	REGIONS 2,3,4	A	M	2.0-3.0	2.0	2.0-3.0	2.0	0.0	0.0	1.0-3.0	9.0-13.0
101	VIOLET-GREEN SWALLOW	U	L	1.0	0.0	1.0	0.0	0.0	0.0	0.0	2.0
	REGIONS 3,4	A	L	2.0	1.0	2.0	1.0	0.0	0.0	0.0	6.0
103	BANK SWALLOW	U	M	1.0-2.0	1.0	1.0-2.0	1.0	0.0	0.0	0.0	4.0- 6.0
	REGIONS 1,2,3,4	A	M	2.0	1.0	2.0	1.0	0.0	0.0	0.0	6.0
104	BARN SWALLOW	U	M	2.0-3.0	1.0	2.0-3.0	1.0	0.0	0.0	0.0	6.0- 8.0
	REGIONS 2,3,4	A	M	3.0	1.0	3.0	1.0	0.0	0.0	0.0	8.0
105	CLIFF SWALLOW	U	M	1.0	0.0	1.0	0.0	0.0	0.0	0.0	2.0
	REGIONS 3,4	A	M	2.0	0.0	2.0	0.0	0.0	0.0	0.0	4.0
107	COMMON RAVEN	U	M	1.0-2.0	0.0	2.0	0.0	1.0	0.0	0.0	4.0- 5.0
	REGIONS 1,2,3,4	A	M	1.0-2.0	0.0	2.0	0.0	1.0	0.0	0.0	4.0- 5.0
113	AMERICAN ROBIN	U	H	1.0	1.0-2.0	1.0-2.0	1.0-2.0	0.0	0.0	1.0	5.0- 8.0
	REGIONS 2,3,4	A	H	2.0	1.0-2.0	2.0	1.0-2.0	0.0	0.0	1.5	7.5- 9.5
117	GRAY-CHEEKED THRUSH	U	L	1.0	1.0	1.0-2.0	1.0	0.0	0.0	1.0	5.0- 6.0
	REGIONS 1,2,3,4	A	L	2.0	1.0	2.0	1.0	0.0	0.0	1.5	7.5
122	WATER PIPIT	U	H	2.0	1.0-2.0	2.0	1.0-2.0	0.0	0.0	1.0	7.0- 9.0
	REGIONS 1,2,3,4	A	H	3.0	1.0	3.0	1.0	0.0	0.0	1.0	9.0
124	NORTHERN SHRIKE	U	L	1.0	0.0	1.0	0.0	1.0	0.0	0.0	3.0
	REGIONS 1,2,3,4	A	L	1.0	0.0	1.0	0.0	1.0	0.0	0.0	3.0
132	RUSTY BLACKBIRD	U	H	0.0	0.0	0.0	0.0	0.0	0.0	0.0	0.0
	REGIONS 1,2,3,4	A	H	2.0	1.0	2.0	1.0	0.0	0.0	1.0	7.0
135	REDPOLL (COMMON AND HOARY)	U	M	1.0-2.0	1.0	1.0-2.0	1.0	0.0	0.0	1.0	5.0- 7.0
	REGIONS 1,2,3,4	A	M	2.0-3.0	1.0	2.0-3.0	1.0	0.0	0.0	1.0	7.0- 9.0
137	SAVANNAH SPARROW	U	H	2.0-3.0	2.0	3.0	2.0	0.0	0.0	2.0	11.0-12.0
	REGIONS 1,2,3,4	A	H	3.0	2.0	3.0	2.0	0.0	0.0	2.5	12.5
138	DARK-EYED JUNCO	U	M	1.0-2.0	1.0-2.0	1.0-3.0	1.0-2.0	0.0	0.0	2.0	6.0-11.0
	REGIONS 2,3,4	A	M	2.0-3.0	1.0-2.0	2.0-3.0	1.0-2.0	0.0	0.0	2.0	8.0-12.0

* UPLAND = U
* AQUATIC = A

NO.	SPECIES NAME		CONF. LEVEL H,M,L	SPRING EARLY SUMMER FOOD	SPRING EARLY SUMMER COVER	LATE SUMMER FALL FOOD	LATE SUMMER FALL COVER	WINTER FOOD	WINTER COVER	REPR.	TOTAL
139	TREE SPARROW	U	M	2.0-3.0	1.0-1.5	2.0-3.0	1.0-1.5	0.0	0.0	1.0	7.0-10.0
	REGIONS 2,3,4	A	M	3.0	1.0-1.5	3.0	1.0-1.5	0.0	0.0	1.0-2.0	9.0-11.0
141	WHITE-CROWNED SPARROW	U	H	2.0-3.0	2.0-3.0	2.0-3.0	2.0-3.0	0.0	0.0	2.0-3.0	10.0-15.0
	REGIONS 1,2,3,4	A	H	3.0	2.0-3.0	3.0	2.0-3.0	0.0	0.0	2.0-3.0	12.0-15.0
144	LAPLAND LONGSPUR	U	M	2.0-3.0	2.0-3.0	2.0-3.0	2.0-3.0	0.0	0.0	2.0-3.0	10.0-15.0
	REGIONS 1,2,3,4	A	M	3.0	2.0-3.0	3.0	2.0-3.0	0.0	0.0	2.0-3.0	12.0-15.0
145	SNOW BUNTING	U	L	2.0	1.0-2.0	2.0	1.0-2.0	0.0	0.0	2.0	8.0-10.0
	REGIONS 1,2,3,4	A	L	3.0	1.0-2.0	3.0	1.0-2.0	0.0	0.0	2.0	10.0-12.0
146	MASKED SHREW	U	M	1.0	1.0	1.0	1.0	1.0	1.0	1.0	7.0
	REGIONS 1,2,3,4	A	M	1.0	2.0	1.0	2.0	1.0	2.0	1.0	10.0
147	DUSKY SHREW	U	M	1.0	1.0	1.0	1.0	1.0	1.0	1.0	7.0
	REGIONS 2,3,4	A	M	1.0	2.0	1.0	2.0	1.0	2.0	1.5	10.5
148	ARCTIC SHREW	U	L	2.0	1.0	2.0	1.0	2.0	1.0	2.0	11.0
	REGIONS 1,2,3	A	L	2.0	2.0	2.0	2.0	2.0	2.0	2.0	14.0
149	PYGMY SHREW	U	M	1.0	2.0	1.0	2.0	1.0	2.0	1.0	10.0
	REGIONS 2,3,4	A	M	2.0	2.0	2.0	2.0	2.0	2.0	2.0	14.0
151	SNOWSHOE HARE	U	H	2.0	1.0	2.0	1.0	1.0	1.0	1.0	9.0
	REGIONS 1,2,3,4	A	H	2.0	1.0	2.0	1.0	1.0	1.0	1.0	9.0
155	ARCTIC GROUND SQUIRREL	U	H	1.0	1.0	1.0	1.0	0.0	1.0	1.0	6.0
	REGIONS 1,2,3,4	A	H	1.0	1.0	1.0	1.0	0.0	1.0	1.0	6.0
159	NORTHERN RED-BACKED VOLE	U	M	2.0	2.0	2.0	2.0	2.0	2.0	2.0	14.0
	REGIONS 1,2,3,4	A	M	2.0	2.0	2.0	2.0	2.0	2.0	2.0	14.0
160	MEADOW VOLE	U	M	2.0	2.0	2.0	2.0	2.0	2.0	2.0	14.0
	REGIONS 2,3,4	A	M	3.0	2.0	3.0	2.0	3.0	2.0	2.0	17.0
161	TUNDRA VOLE	U	M	2.5	3.0	2.5	3.0	2.5	3.0	3.0	19.5
	REGIONS 1,2,3,4	A	M	3.0	3.0	3.0	3.0	3.0	3.0	3.0	21.0
166	BROWN LEMMING	U	M	2.0	3.0	2.0	3.0	2.0	3.0	3.0	18.0
	REGIONS 1,2,3,4	A	M	2.0	3.0	2.0	3.0	2.0	3.0	3.0	18.0

* UPLAND = U
* AQUATIC = A

NO.	SPECIES NAME		CONF. LEVEL H,M,L	SPRING EARLY SUMMER FOOD	SPRING EARLY SUMMER COVER	LATE SUMMER FALL FOOD	LATE SUMMER FALL COVER	WINTER FOOD	WINTER COVER	REPR.	TOTAL
171	COYOTE	U	L	2.0-3.0	1.0-2.0	2.0-3.0	1.0-2.0	1.0-3.0	1.0-2.0	1.0	9.0-16.0
	REGIONS 2,3,4	A	L	2.0-3.0	1.0-2.0	2.0-3.0	1.0-2.0	1.0-3.0	1.0-2.0	1.0	9.0-16.0
172	WOLF	U	H	1.0-2.0	1.0	1.0-2.0	1.0	1.0-2.0	1.0	1.0	7.0-10.0
	REGIONS 1,2,3,4	A	H	1.0-2.0	1.0	1.0-2.0	1.0	1.0-2.0	1.0	1.0-2.0	7.0-11.0
174	RED FOX	U	L	2.0-3.0	1.0	2.0-3.0	1.0	1.0-2.0	1.0	1.0	9.0-12.0
	REGIONS 1,2,3,4	A	L	2.0-3.0	1.0	2.0-3.0	1.0	1.0-2.0	1.0	1.0	9.0-12.0
175	BLACK BEAR	U	H	2.0-3.0	1.0-2.0	2.0-3.0	1.0-2.0	0.0	0.5	2.0	8.5-12.5
	REGIONS 2,3,4	A	H	3.0	1.0-2.0	2.0-3.0	1.0-2.0	0.0	0.5	2.0	9.5-12.5
176	GRIZZLY BEAR	U	H	2.0-3.0	1.0	1.0-3.0	1.0	0.0	1.0-2.0	2.0	8.0-12.0
	REGIONS 1,2,3,4	A	H	2.0-3.0	1.0	1.0-3.0	1.0	0.0	1.0-2.0	2.0	8.0-12.0
178	ERMINE	U	M	2.0	1.0	2.0	1.0	2.0	1.0	1.0	10.0
	REGIONS 1,2,3,4	A	M	2.0	1.0	2.0	1.0	2.0	1.0	1.0	10.0
179	LEAST WEASEL	U	L	2.0	1.0	2.0	1.0	2.0	1.0	1.0	10.0
	REGIONS 1,2,3,4	A	L	2.0	1.0	2.0	1.0	2.0	1.0	1.0	10.0
180	MINK	U	M	0.5	0.0	0.5	0.0	1.0	0.0	0.0	2.0
	REGIONS 2,3,4	A	M	2.0	1.0	2.0	1.0	1.0	1.0	1.0	9.0
181	WOLVERINE	U	M	1.5	1.0	1.5	1.0	1.5	1.0	1.5	9.0
	REGIONS 1,2,3,4	A	M	1.5	1.0	1.5	1.0	1.5	1.0	1.5	9.0
183	LYNX	U	H	1.0	1.0	1.0	1.0	1.0	1.0	0.0	6.0
	REGIONS 1,2,3,4	A	H	1.0	1.0	1.0	1.0	1.0	1.0	0.0	6.0
184	MOOSE	U	L	1.0	0.0	1.0	0.0	0.0	0.0	0.0-1.0	2.0- 3.0
	REGIONS 1,2,3,4	A	L	1.5	0.0	1.5	0.0	0.0	0.0	0.0-1.0	3.0- 4.0
185	CARIBOU	U	H	3.0	2.0	2.0	2.0	2.0	2.0	0.0	13.0
	REGIONS 1,2,3,4	A	H	3.0	2.0	2.0	2.0	2.0	2.0	0.0	13.0

TOTAL NUMBER OF SPECIES = 68

GRAND TOTAL UPLAND = 449.0- 551.0
GRAND TOTAL AQUATIC = 600.0- 683.0

* UPLAND = U
* AQUATIC = A

NO.	SPECIES NAME		CONF. LEVEL H,M,L	SPRING EARLY SUMMER FOOD	SPRING EARLY SUMMER COVER	LATE SUMMER FALL FOOD	LATE SUMMER FALL COVER	WINTER FOOD	WINTER COVER	REPR.	TOTAL
34	RED-TAILED HAWK	U	L	1.0	0.0	1.0	0.0	0.0	0.0	0.0	2.0
	REGIONS 2,3,4	A	L	1.0	0.0	1.0	0.0	0.0	0.0	0.0	2.0
35	SWAINSON'S HAWK	U	L	1.0	0.0	1.0	0.0	0.0	0.0	0.0	2.0
	REGIONS 2,3,4	A	L	1.0	0.0	1.0	0.0	0.0	0.0	0.0	2.0
36	ROUGH-LEGGED HAWK	U	L	2.0	0.0	2.0	0.0	0.0	0.0	0.0	4.0
	REGIONS 1,2,3,4	A	L	2.0	0.0	2.0	0.0	0.0	0.0	0.0	4.0
37	GOLDEN EAGLE	U	M	3.0	0.0-3.0	3.0	0.0-3.0	0.0	0.0	0.0	6.0-12.0
	REGIONS 1,2,3,4	A	M	3.0	0.0-3.0	3.0	0.0-3.0	0.0	0.0	0.0	6.0-12.0
39	MARSH HAWK	U	L	2.0	2.0	2.0	2.0	0.0	0.0	0.0-1.0	8.0- 9.0
	REGIONS 2,3,4	A	L	2.0	2.0	2.0	2.0	0.0	0.0	1.0	9.0
42	PEREGRINE FALCON	U	M	1.0	0.0-1.0	1.0	0.0-1.0	0.0	0.0	0.0	2.0- 4.0
	REGIONS 1,2,3,4	A	M	1.0	0.0-1.0	1.0	0.0-1.0	0.0	0.0	0.0	2.0- 4.0
43	MERLIN	U	L	2.0-3.0	1.0	2.0-3.0	1.0	0.0	0.0	3.0	9.0-11.0
	REGIONS 2,3,4	A	L	2.0-3.0	1.0	2.0-3.0	1.0	0.0	0.0	3.0	9.0-11.0
47	WILLOW PTARMIGAN	U	H	3.0	3.0	3.0	3.0	3.0	3.0	3.0	21.0
	REGIONS 1,2,3,4	A	H	3.0	3.0	3.0	3.0	3.0	3.0	3.0	21.0
48	ROCK PTARMIGAN	U	H	3.0	3.0	3.0	3.0	3.0	3.0	3.0	21.0
	REGIONS 1,2,3,4	A	H	3.0	3.0	3.0	3.0	3.0	3.0	3.0	21.0
55	SURFBIRD	U	H	3.0	3.0	3.0	3.0	0.0	0.0	3.0	15.0
	REGIONS 3,4	A	H	3.0	3.0	3.0	3.0	0.0	0.0	3.0	15.0
63	UPLAND SANDPIPER	U	L	3.0	3.0	3.0	3.0	0.0	0.0	3.0	15.0
	REGIONS 2,3,4	A	L	3.0	3.0	3.0	3.0	0.0	0.0	3.0	15.0
83	GREAT HORNED OWL	U	M	1.0-2.0	0.5	1.0-2.0	0.5	0.0	0.0	0.5	3.5- 5.5
	REGIONS 2,3,4	A	M	1.0-2.0	0.5	1.0-2.0	0.5	0.0	0.0	0.5	3.5- 5.5
84	SNOWY OWL	U	M	2.0-3.0	3.0	2.0-3.0	3.0	1.0-2.0	2.0-3.0	3.0	16.0-20.0
	REGIONS 1,2,3,4	A	M	2.0-3.0	3.0	2.0-3.0	3.0	1.0-2.0	2.0-3.0	3.0	16.0-20.0
87	SHORT-EARED OWL	U	L	2.0	1.0	2.0	1.0	1.0	1.0	1.0-2.0	9.0-10.0
	REGIONS 1,2,3,4	A	L	2.0	1.0	2.0	1.0	1.0	1.0	1.0-2.0	9.0-10.0

* UPLAND = U
* AQUATIC = A

NO.	SPECIES NAME		CONF. LEVEL H,M,L	SPRING EARLY SUMMER FOOD	SPRING EARLY SUMMER COVER	LATE SUMMER FALL FOOD	LATE SUMMER FALL COVER	WINTER FOOD	WINTER COVER	REPR.	TOTAL
100	HORNED LARK	U	M	3.0	3.0	3.0	3.0	0.0	0.0	3.0	15.0
	REGIONS 2,3,4	A	M	3.0	3.0	3.0	3.0	0.0	0.0	3.0	15.0
107	COMMON RAVEN	U	M	1.0-2.0	0.0	2.0	0.0	1.0	0.0	0.0	4.0- 5.0
	REGIONS 1,2,3,4	A	M	1.0-2.0	0.0	2.0	0.0	1.0	0.0	0.0	4.0- 5.0
122	WATER PIPIT	U	H	2.0-3.0	3.0	2.0-3.0	3.0	0.0	0.0	3.0	13.0-15.0
	REGIONS 1,2,3,4	A	H	3.0	2.5	3.0	2.5	0.0	0.0	2.0	13.0
134	GRAY-CROWNED ROSY FINCH	U	M	2.0-3.0	3.0	2.0-3.0	3.0	0.0	0.0	3.0	13.0-15.0
	REGIONS 1,2,3,4	A	M	3.0	2.0-3.0	3.0	2.0-3.0	0.0	0.0	2.0-3.0	12.0-15.0
144	LAPLAND LONGSPUR	U	M	2.0	1.0-2.0	2.0	1.0-2.0	0.0	0.0	2.0	8.0-10.0
	REGIONS 1,2,3,4	A	M	2.0-3.0	1.0-2.0	2.0-3.0	1.0-2.0	0.0	0.0	2.0	8.0-12.0
145	SNOW BUNTING	U	H	3.0	3.0	3.0	3.0	0.0	0.0	3.0	15.0
	REGIONS 1,2,3,4	A	H	3.0	3.0	3.0	3.0	0.0	0.0	3.0	15.0
146	MASKED SHREW	U	M	1.0	0.0-1.0	1.0	0.0-1.0	1.0	0.0-1.0	0.0-1.0	3.0- 7.0
	REGIONS 1,2,3,4	A	M	1.0	1.0-2.0	1.0	1.0-2.0	1.0	0.0-1.0	1.0	6.0- 9.0
148	ARCTIC SHREW	U	L	1.0-2.0	1.0-2.0	1.0-2.0	1.0-2.0	1.0-2.0	1.0-2.0	1.0-2.0	7.0-14.0
	REGIONS 1,2,3	A	L	1.0-2.0	1.0-2.0	1.0-2.0	1.0-2.0	1.0-2.0	1.0-2.0	1.0-2.0	7.0-14.0
150	COLLARED PIKA	U	M	2.0-3.0	3.0	2.0-3.0	3.0	2.0-3.0	3.0	3.0	18.0-21.0
	REGIONS 3,4	A	M	3.0	3.0	3.0	3.0	3.0	3.0	3.0	21.0
154	HOARY MARMOT	U	H	3.0	3.0	3.0	3.0	0.0	3.0	3.0	18.0
	REGIONS 3,4	A	H	3.0	3.0	3.0	3.0	0.0	3.0	3.0	18.0
155	ARCTIC GROUND SQUIRREL	U	H	3.0	3.0	3.0	3.0	0.0	3.0	3.0	18.0
	REGIONS 1,2,3,4	A	H	3.0	3.0	3.0	3.0	0.0	3.0	3.0	18.0
159	NORTHERN RED-BACKED VOLE	U	M	2.0-3.0	1.0-2.0	2.0-3.0	1.0-2.0	2.0-3.0	1.0-2.0	2.0	11.0-17.0
	REGIONS 1,2,3,4	A	M	2.0-3.0	1.0-2.0	2.0-3.0	1.0-2.0	2.0-3.0	1.0-2.0	2.0	11.0-17.0
161	TUNDRA VOLE	U	M	1.0	1.0	1.0	1.0	1.0	1.0	1.0	7.0
	REGIONS 1,2,3,4	A	M	1.0	1.0	1.0	1.0	1.0	1.0	1.0	7.0
166	BROWN LEMMING	U	M	2.0	2.0	2.0	2.0	2.0	2.0	2.0	14.0
	REGIONS 1,2,3,4	A	M	2.0	2.0	2.0	2.0	2.0	2.0	2.0	14.0

* UPLAND = U
* AQUATIC = A

NO.	SPECIES NAME		CONF. LEVEL H,M,L	SPRING EARLY SUMMER FOOD	SPRING EARLY SUMMER COVER	LATE SUMMER FALL FOOD	LATE SUMMER FALL COVER	WINTER FOOD	WINTER COVER	REPR.	TOTAL
172	WOLF	U	H	1.0	1.0	1.0	1.0	1.0	1.0	1.0-2.0	7.0- 8.0
	REGIONS 1,2,3,4	A	H	1.0	1.0	1.0	1.0	1.0	1.0	1.0-2.0	7.0- 8.0
174	RED FOX	U	L	2.0-3.0	1.0-2.0	2.0-3.0	1.0-2.0	1.0	1.0-2.0	2.0	10.0-15.0
	REGIONS 1,2,3,4	A	L	2.0-3.0	1.0-2.0	2.0-3.0	1.0-2.0	1.0	1.0-2.0	2.0	10.0-15.0
175	BLACK BEAR	U	H	1.0	1.0	1.0-2.0	1.0	0.0	0.5	1.0	5.5- 6.5
	REGIONS 2,3,4	A	H	1.0-2.0	1.0	1.0-2.0	1.0	0.0	0.5	1.0	5.5- 7.5
176	GRIZZLY BEAR	U	H	1.0	1.0	2.0-3.0	1.0	0.0	3.0	2.0-3.0	10.0-12.0
	REGIONS 1,2,3,4	A	H	2.0	1.0	2.0-3.0	1.0	0.0	2.0-3.0	2.0-3.0	10.0-13.0
178	ERMINE	U	M	1.0-2.0	3.0	1.0-2.0	3.0	1.0-2.0	3.0	2.0	14.0-17.0
	REGIONS 1,2,3,4	A	M	1.0-2.0	3.0	1.0-2.0	3.0	1.0-2.0	3.0	2.0	14.0-17.0
179	LEAST WEASEL	U	L	1.0-2.0	3.0	1.0-2.0	3.0	1.0-2.0	3.0	2.0	14.0-17.0
	REGIONS 1,2,3,4	A	L	1.0-2.0	3.0	1.0-2.0	3.0	1.0-2.0	3.0	2.0	14.0-17.0
181	WOLVERINE	U	M	2.0	2.0	2.0	2.0	1.5	3.0	3.0	15.5
	REGIONS 1,2,3,4	A	M	2.0	2.0	2.0	2.0	1.5	3.0	3.0	15.5
184	MOOSE	U	M	1.0	0.0	1.0	0.0	0.0	0.0	0.0	2.0
	REGIONS 1,2,3,4	A	M	1.0	0.0	1.0	0.0	0.0	0.0	0.0	2.0
185	CARIBOU	U	H	2.0	3.0	3.0	3.0	1.0	1.0	0.0	13.0
	REGIONS 1,2,3,4	A	H	2.0	3.0	3.0	3.0	1.0	1.0	0.0	13.0
187	DALL'S SHEEP	U	M	3.0	3.0	3.0	3.0	3.0	3.0	0.0	18.0
	REGIONS 1,2,3,4	A	M	3.0	3.0	3.0	3.0	3.0	3.0	0.0	18.0

TOTAL NUMBER OF SPECIES = 38

GRAND TOTAL UPLAND = 406.5- 466.5
GRAND TOTAL AQUATIC = 412.5- 470.5

* UPLAND = U
* AQUATIC = A

NO.	SPECIES NAME		CONF. LEVEL H,M,L	SPRING EARLY SUMMER FOOD	SPRING EARLY SUMMER COVER	LATE SUMMER FALL FOOD	LATE SUMMER FALL COVER	WINTER FOOD	WINTER COVER	REPR.	TOTAL
32	GOSHAWK	U	M	3.0	1.0	3.0	1.0	3.0	1.0	0.0	12.0
	REGIONS 2,3,4	A	M	3.0	1.0	3.0	1.0	3.0	1.0	0.0	12.0
33	SHARP-SHINNED HAWK	U	L	1.0	1.0	1.0	1.0	0.0	0.0	0.0	4.0
	REGIONS 2,3,4	A	L	1.0	1.0	1.0	1.0	0.0	0.0	0.0	4.0
34	RED-TAILED HAWK	U	M	3.0	1.0	3.0	1.0	0.0	0.0	0.0	8.0
	REGIONS 2,3,4	A	M	3.0	1.0	3.0	1.0	0.0	0.0	0.0	8.0
35	SWAINSON'S HAWK	U	L	2.0	2.0	2.0	2.0	0.0	0.0	2.0	10.0
	REGIONS 2,3,4	A	L	2.0	2.0	2.0	2.0	0.0	0.0	2.0	10.0
36	ROUGH-LEGGED HAWK	U	L	1.0	0.0	1.0	0.0	0.0	0.0	0.0	2.0
	REGIONS 1,2,3,4	A	L	1.0	0.0	1.0	0.0	0.0	0.0	0.0	2.0
37	GOLDEN EAGLE	U	M	2.0-3.0	0.0	2.0-3.0	0.0	0.0	0.0	0.0	4.0- 6.0
	REGIONS 1,2,3,4	A	M	2.0-3.0	0.0	2.0-3.0	0.0	0.0	0.0	0.0	4.0- 6.0
42	PEREGRINE FALCON	U	M	1.0	0.0	1.0	0.0	0.0	0.0	0.0	2.0
	REGIONS 1,2,3,4	A	M	1.0	0.0	1.0	0.0	0.0	0.0	0.0	2.0
43	MERLIN	U	L	3.0	3.0	3.0	3.0	0.0	0.0	0.0	12.0
	REGIONS 2,3,4	A	L	3.0	3.0	3.0	3.0	0.0	0.0	0.0	12.0
44	AMERICAN KESTREL	U	L	3.0	1.0	3.0	1.0	0.0	0.0	0.0	8.0
	REGIONS 2,3,4	A	L	3.0	1.0	3.0	1.0	0.0	0.0	0.0	8.0
45	SPRUCE GROUSE	U	M	0.0	0.0	2.0-3.0	2.0-3.0	0.0	0.0	0.0	4.0- 6.0
	REGIONS 2,3,4	A	M	0.0	0.0	2.0-3.0	2.0-3.0	0.0	0.0	0.0	4.0- 6.0
46	RUFFED GROUSE	U	M	1.0-2.0	0.0	3.0	3.0	1.0-2.0	0.0	0.0	8.0-10.0
	REGIONS 3,4	A	M	1.0-2.0	0.0	3.0	3.0	1.0-2.0	0.0	0.0	8.0-10.0
47	WILLOW PTARMIGAN	U	M	2.0-3.0	1.0-2.0	2.0-3.0	2.0-3.0	2.0-3.0	1.0-2.0	1.0	11.0-17.0
	REGIONS 1,2,3,4	A	M	2.0-3.0	1.0-2.0	2.0-3.0	2.0-3.0	2.0-3.0	1.0-2.0	1.0	11.0-17.0
50	SHARP-TAILED GROUSE	U	M	1.0-2.0	1.0-2.0	1.0-2.0	1.0-2.0	2.0-3.0	2.0-3.0	1.0-2.0	9.0-16.0
	REGIONS 3,4	A	M	1.0-2.0	1.0-2.0	1.0-2.0	1.0-2.0	2.0-3.0	2.0-3.0	1.0-2.0	9.0-16.0
71	COMMON SNIPE	U	M	1.0	3.0	1.0	3.0	0.0	0.0	1.0	9.0
	REGIONS 1,2,3,4	A	M	1.0-2.0	3.0	1.0-2.0	3.0	0.0	0.0	1.0	9.0-11.0

* UPLAND = U
* AQUATIC = A

NO.	SPECIES NAME		CONF. LEVEL H,M,L	SPRING EARLY SUMMER FOOD	SPRING EARLY SUMMER COVER	LATE SUMMER FALL FOOD	LATE SUMMER FALL COVER	WINTER FOOD	WINTER COVER	REPR.	TOTAL
83	GREAT HORNED OWL	U	M	2.0-3.0	1.0	2.0-3.0	1.0	2.0-3.0	0.0	1.0	9.0-12.0
	REGIONS 2,3,4	A	M	2.0-3.0	1.0	2.0-3.0	1.0	2.0-3.0	0.0	1.0	9.0-12.0
84	SNOWY OWL	U	M	2.0-3.0	1.0-2.0	2.0-3.0	1.0-2.0	3.0	1.0-2.0	1.0-2.0	11.0-17.0
	REGIONS 1,2,3,4	A	M	2.0-3.0	1.0-2.0	2.0-3.0	1.0-2.0	3.0	1.0-2.0	1.0-2.0	11.0-17.0
87	SHORT-EARED OWL	U	L	2.0-3.0	1.0-2.0	2.0-3.0	1.0-2.0	2.0-3.0	1.0-2.0	1.0-2.0	10.0-17.0
	REGIONS 1,2,3,4	A	L	2.0-3.0	1.0-2.0	2.0-3.0	1.0-2.0	2.0-3.0	1.0-2.0	1.0-2.0	10.0-17.0
90	COMMON FLICKER	U	M	2.0	1.0-3.0	2.0	1.0-3.0	2.0	1.0-3.0	1.0-3.0	10.0-18.0
	REGIONS 3,4	A	M	2.0	1.0-3.0	2.0	1.0-3.0	2.0	1.0-3.0	1.0-3.0	10.0-18.0
92	DOWNY WOODPECKER	U	L	2.0	2.0	2.0	2.0	2.0	2.0	0.0	12.0
	REGIONS 3,4	A	L	2.0	2.0	2.0	2.0	2.0	2.0	0.0	12.0
96	ALDER FLYCATCHER	U	M	1.0	1.0	1.0	1.0	0.0	0.0	1.0	5.0
	REGIONS 3,4	A	M	2.0	2.0	2.0	2.0	0.0	0.0	2.0	10.0
101	VIOLET-GREEN SWALLOW	U	L	1.0	1.0	1.0	1.0	0.0	0.0	0.0	4.0
	REGIONS 3,4	A	L	2.0	2.0	2.0	2.0	0.0	0.0	0.0	8.0
102	TREE SWALLOW	U	L	0.0	0.0	0.0	0.0	0.0	0.0	0.0	0.0
	REGIONS 2,3,4	A	L	1.0	1.0	1.0	1.0	0.0	0.0	0.0	4.0
106	GRAY JAY	U	L	1.0	1.0	1.0	1.0	1.0	1.0	0.0	6.0
	REGIONS 2,3,4	A	L	1.0	1.0	1.0	1.0	1.0	1.0	0.0	6.0
107	COMMON RAVEN	U	M	1.0	1.0-3.0	1.0	1.0-3.0	1.0	1.0-3.0	0.0	6.0-12.0
	REGIONS 1,2,3,4	A	M	1.0	1.0-3.0	1.0	1.0-3.0	1.0	1.0-3.0	0.0	6.0-12.0
108	BLACK-CAPPED CHICKADEE	U	L	2.0-3.0	2.0	2.0-3.0	2.0	1.0-2.0	1.0	0.0-1.0	10.0-14.0
	REGIONS 3,4	A	L	3.0	2.0	3.0	2.0	1.0-2.0	1.0	0.0-1.0	12.0-14.0
109	GRAY-HEADED CHICKADEE	U	L	2.0-3.0	1.0	2.0-3.0	1.0	3.0	2.0-3.0	1.0	12.0-15.0
	REGIONS 1,2,3,4	A	L	2.0-3.0	1.0	2.0-3.0	1.0	3.0	2.0-3.0	1.0	12.0-15.0
110	BOREAL CHICKADEE	U	L	2.0-3.0	1.0	2.0-3.0	1.0	2.0	1.0	1.0	10.0-12.0
	REGIONS 2,3,4	A	L	2.0-3.0	1.0	2.0-3.0	1.0	2.0	1.0	1.0	10.0-12.0
113	AMERICAN ROBIN	U	H	1.0-2.0	2.0	1.0-2.0	2.0	0.0	0.0	1.0-2.0	7.0-10.0
	REGIONS 2,3,4	A	H	2.0-3.0	2.0	2.0-3.0	2.0	0.0	0.0	2.0	10.0-12.0

* UPLAND = U
* AQUATIC = A

NO.	SPECIES NAME		CONF. LEVEL H,M,L	SPRING EARLY SUMMER FOOD	SPRING EARLY SUMMER COVER	LATE SUMMER FALL FOOD	LATE SUMMER FALL COVER	WINTER FOOD	WINTER COVER	REPR.	TOTAL
117	GRAY-CHEEKED THRUSH	U	L	1.0	1.0-2.0	1.0-2.0	1.0-2.0	0.0	0.0	1.0	5.0- 8.0
	REGIONS 1,2,3,4	A	L	3.0	3.0	2.0-3.0	3.0	0.0	0.0	3.0	14.0-15.0
123	BOHEMIAN WAXWING	U	L	3.0	2.0	1.0-2.0	2.0	0.0	0.0	1.0	9.0-10.0
	REGIONS 2,3,4	A	L	3.0	2.0	2.0	2.0	0.0	0.0	1.0	10.0
124	NORTHERN SHRIKE	U	L	2.0	2.0	2.0	2.0	2.0	2.0	3.0	15.0
	REGIONS 1,2,3,4	A	L	2.0	2.0	2.0	2.0	2.0	2.0	3.0	15.0
125	ORANGE-CROWNED WARBLER	U	M	2.0-3.0	2.0-3.0	2.0-3.0	2.0-3.0	0.0	0.0	2.0-3.0	10.0-15.0
	REGIONS 2,3,4	A	M	3.0	2.0-3.0	3.0	2.0-3.0	0.0	0.0	3.0	13.0-15.0
126	YELLOW WARBLER	U	H	1.0-2.0	1.0-2.0	1.0-2.0	1.0-2.0	0.0	0.0	1.0-2.0	5.0-10.0
	REGIONS 2,3,4	A	H	2.0-3.0	2.0-3.0	2.0-3.0	2.0-3.0	0.0	0.0	2.0-3.0	10.0-15.0
129	BLACKPOLL WARBLER	U	L	2.0-3.0	2.0-3.0	2.0-3.0	2.0-3.0	0.0	0.0	2.0-3.0	10.0-15.0
	REGIONS 2,3,4	A	L	2.0-3.0	2.0-3.0	2.0-3.0	2.0-3.0	0.0	0.0	2.0-3.0	10.0-15.0
130	NORTHERN WATERTHRUSH	U	M	0.0	0.0	0.0	0.0	0.0	0.0	0.0	0.0
	REGIONS 2,3,4	A	M	1.0-2.0	1.0-2.0	1.0-2.0	1.0-2.0	0.0	0.0	1.0	5.0- 9.0
131	WILSON'S WARBLER	U	M	1.0	1.0	1.0	1.0	0.0	0.0	1.0	5.0
	REGIONS 2,3,4	A	M	3.0	3.0	3.0	3.0	0.0	0.0	3.0	15.0
133	PINE GROSBEAK	U	L	2.0-3.0	2.0	2.0	2.0	2.0	2.0	1.0-2.0	13.0-15.0
	REGIONS 2,3,4	A	L	3.0	2.0	3.0	2.0	2.0	2.0	1.0-2.0	15.0-16.0
135	REDPOLL (COMMON AND HOARY)	U	H	2.0	3.0	1.0-2.0	3.0	1.0-3.0	2.0	2.0	14.0-17.0
	REGIONS 1,2,3,4	A	H	2.0-3.0	3.0	2.0-3.0	3.0	1.0-3.0	2.0	3.0	16.0-20.0
137	SAVANNAH SPARROW	U	M	1.0-2.0	3.0	1.0-2.0	3.0	0.0	0.0	2.0	10.0-12.0
	REGIONS 1,2,3,4	A	M	3.0	3.0	3.0	3.0	0.0	0.0	3.0	15.0
138	DARK-EYED JUNCO	U	M	2.0	2.0	2.0	2.0	0.0	0.0	2.0-3.0	10.0-11.0
	REGIONS 2,3,4	A	M	2.0-3.0	2.0	2.0-3.0	2.0	0.0	0.0	2.0-3.0	10.0-13.0
139	TREE SPARROW	U	M	2.0	3.0	2.0-3.0	3.0	0.0	0.0	2.0	12.0-13.0
	REGIONS 2,3,4	A	M	2.0-3.0	3.0	2.0-3.0	3.0	0.0	0.0	3.0	13.0-15.0
141	WHITE-CROWNED SPARROW	U	H	2.0	2.0	2.0	2.0	0.0	0.0	2.0	10.0
	REGIONS 1,2,3,4	A	H	2.0	2.0	2.0	2.0	0.0	0.0	2.0	10.0

* UPLAND = U
* AQUATIC = A

NO.	SPECIES NAME		CONF. LEVEL H,M,L	SPRING EARLY SUMMER FOOD	SPRING EARLY SUMMER COVER	LATE SUMMER FALL FOOD	LATE SUMMER FALL COVER	WINTER FOOD	WINTER COVER	REPR.	TOTAL
142	FOX SPARROW	U	H	2.0	3.0	2.0	3.0	0.0	0.0	2.0-3.0	12.0-13.0
	REGIONS 2,3,4	A	H	2.0	3.0	2.0	3.0	0.0	0.0	2.0-3.0	12.0-13.0
143	LINCOLN'S SPARROW	U	H	2.0-3.0	2.0	2.0-3.0	2.0	0.0	0.0	2.0	10.0-12.0
	REGIONS 3,4	A	H	2.0-3.0	3.0	2.0-3.0	3.0	0.0	0.0	3.0	13.0-15.0
146	MASKED SHREW	U	M	3.0	2.0	3.0	2.0	3.0	2.0	2.0	17.0
	REGIONS 1,2,3,4	A	M	3.0	3.0	3.0	3.0	3.0	3.0	3.0	21.0
147	DUSKY SHREW	U	M	2.0	2.0	2.0	2.0	2.0	2.0	2.0	14.0
	REGIONS 2,3,4	A	M	2.0	3.0	2.0	3.0	2.0	3.0	3.0	18.0
148	ARCTIC SHREW	U	L	2.0	1.0	2.0	1.0	2.0	1.0	1.0	10.0
	REGIONS 1,2,3	A	L	2.0	2.0	2.0	2.0	2.0	2.0	2.0	14.0
149	PYGMY SHREW	U	M	1.0	1.0	1.0	1.0	1.0	1.0	1.0	7.0
	REGIONS 2,3,4	A	M	2.0	1.0	2.0	1.0	2.0	1.0	1.0	10.0
151	SNOWSHOE HARE	U	H	2.0	2.0-3.0	2.0	2.0-3.0	3.0	2.0	2.0-3.0	15.0-18.0
	REGIONS 1,2,3,4	A	H	2.0	2.0-3.0	2.0	2.0-3.0	3.0	2.0	2.0-3.0	15.0-18.0
159	NORTHERN RED-BACKED VOLE	U	M	2.0	2.0	2.0	2.0	2.0	2.0	2.0	14.0
	REGIONS 1,2,3,4	A	M	2.0	2.0	2.0	2.0	2.0	2.0	2.0	14.0
160	MEADOW VOLE	U	M	1.0	1.0	1.0	1.0	1.0	1.0	1.0	7.0
	REGIONS 2,3,4	A	M	2.0	1.0	2.0	1.0	2.0	1.0	1.0	10.0
163	YELLOW-CHEEKED VOLE	U	M	1.0-2.0	2.0	1.0-2.0	2.0	1.0-2.0	2.0	1.0-2.0	10.0-14.0
	REGIONS 2,3,4	A	M	1.0-2.0	2.0	1.0-2.0	2.0	1.0-2.0	2.0	1.0-2.0	10.0-14.0
169	MEADOW JUMPING MOUSE	U	M	1.0	1.0	1.0	1.0	1.0	1.0	1.0	7.0
	REGIONS 3,4	A	M	2.0	3.0	2.0	3.0	0.0	1.0	2.0	13.0
170	PORCUPINE	U	M	1.0	1.0	1.0	1.0	0.0	0.0	0.0-1.0	4.0- 5.0
	REGIONS 1,2,3,4	A	M	1.0	1.0	1.0	1.0	0.0	0.0	0.0-1.0	4.0- 5.0
171	COYOTE	U	L	2.0	3.0	2.0	3.0	2.0-3.0	3.0	2.0-3.0	17.0-19.0
	REGIONS 2,3,4	A	L	2.0	3.0	2.0	3.0	2.0-3.0	3.0	2.0-3.0	17.0-19.0
172	WOLF	U	H	2.0-3.0	2.0	2.0-3.0	2.0	3.0	3.0	2.0	16.0-18.0
	REGIONS 1,2,3,4	A	H	2.0-3.0	2.0-3.0	2.0-3.0	2.0-3.0	3.0	3.0	2.0-3.0	16.0-21.0

* UPLAND = U
* AQUATIC = A

NO.	SPECIES NAME		CONF. LEVEL H,M,L	SPRING EARLY SUMMER FOOD	SPRING EARLY SUMMER COVER	LATE SUMMER FALL FOOD	LATE SUMMER FALL COVER	WINTER FOOD	WINTER COVER	REPR.	TOTAL
174	RED FOX	U	L	2.0	3.0	2.0	3.0	2.0-3.0	3.0	2.0-3.0	17.0-19.0
	REGIONS 1,2,3,4	A	L	2.0	3.0	2.0	3.0	2.0-3.0	3.0	2.0-3.0	17.0-19.0
175	BLACK BEAR	U	H	1.0	2.0	2.0-3.0	2.0	0.0	1.0	1.0	9.0-10.0
	REGIONS 2,3,4	A	H	1.0-2.0	2.0	2.0-3.0	2.0	0.0	1.0	1.0	9.0-11.0
176	GRIZZLY BEAR	U	H	1.0-2.0	3.0	1.0-3.0	2.0-3.0	0.0	2.0	1.0-2.0	10.0-15.0
	REGIONS 1,2,3,4	A	H	1.0-2.0	3.0	1.0-3.0	2.0-3.0	0.0	2.0	1.0-2.0	10.0-15.0
177	MARTEN	U	H	2.0-3.0	1.0-2.0	2.0-3.0	1.0-2.0	2.0-3.0	1.0	1.0	10.0-15.0
	REGIONS 2,3,4	A	H	2.0-3.0	1.0-2.0	2.0-3.0	1.0-2.0	2.0-3.0	1.0	1.0	10.0-15.0
178	ERMINE	U	M	1.0	2.0	1.0	2.0	1.0	2.0	1.5	10.5
	REGIONS 1,2,3,4	A	M	1.0	2.0	1.0	2.0	1.0	2.0	1.5	10.5
179	LEAST WEASEL	U	L	1.0	2.0	1.0	2.0	1.0	2.0	1.5	10.5
	REGIONS 1,2,3,4	A	L	1.0	2.0	1.0	2.0	1.0	2.0	1.5	10.5
180	MINK	U	M	0.5	0.0	0.5	0.0	1.0	0.0	0.0	2.0
	REGIONS 2,3,4	A	M	2.0	2.0	2.0	2.0	2.0	1.0	1.0-2.0	12.0-13.0
181	WOLVERINE	U	M	2.0	2.0	2.0	2.0	1.0	1.0	1.0	11.0
	REGIONS 1,2,3,4	A	M	2.0	2.0	2.0	2.0	1.0	1.0	1.0	11.0
183	LYNX	U	H	2.0	2.0	2.0	2.0	2.0	2.0	2.0	14.0
	REGIONS 1,2,3,4	A	H	2.0	2.0	2.0	2.0	2.0	2.0	2.0	14.0
184	MOOSE	U	H	3.0	3.0	3.0	3.0	3.0	2.0	3.0	20.0
	REGIONS 1,2,3,4	A	H	3.0	3.0	3.0	3.0	3.0	2.0	3.0	20.0

TOTAL NUMBER OF SPECIES = 66

GRAND TOTAL UPLAND = 617.0- 734.0
GRAND TOTAL AQUATIC = 715.0- 835.0

* UPLAND = U
* AQUATIC = A

NO.	SPECIES NAME		CONF. LEVEL H,M,L	SPRING EARLY SUMMER FOOD	SPRING EARLY SUMMER COVER	LATE SUMMER FALL FOOD	LATE SUMMER FALL COVER	WINTER FOOD	WINTER COVER	REPR.	TOTAL
33	SHARP-SHINNED HAWK	U	L	1.0	1.0	1.0	1.0	0.0	0.0	0.0	4.0
	REGIONS 2,3,4	A	L	1.0	1.0	1.0	1.0	0.0	0.0	0.0	4.0
34	RED-TAILED HAWK	U	M	3.0	1.0	3.0	1.0	0.0	0.0	0.0	8.0
	REGIONS 2,3,4	A	M	3.0	1.0	3.0	1.0	0.0	0.0	0.0	8.0
35	SWAINSON'S HAWK	U	L	2.0	2.0	2.0	2.0	0.0	0.0	2.0	10.0
	REGIONS 2,3,4	A	L	2.0	2.0	2.0	2.0	0.0	0.0	2.0	10.0
36	ROUGH-LEGGED HAWK	U	L	2.0	0.0	2.0	0.0	0.0	0.0	0.0	4.0
	REGIONS 1,2,3,4	A	L	2.0	0.0	2.0	0.0	0.0	0.0	0.0	4.0
42	PEREGRINE FALCON	U	M	1.0	0.0	1.0	0.0	0.0	0.0	0.0	2.0
	REGIONS 1,2,3,4	A	M	1.0	0.0	1.0	0.0	0.0	0.0	0.0	2.0
43	MERLIN	U	L	3.0	3.0	3.0	3.0	0.0	0.0	0.0	12.0
	REGIONS 2,3,4	A	L	3.0	3.0	3.0	3.0	0.0	0.0	0.0	12.0
44	AMERICAN KESTREL	U	L	2.0-3.0	0.0	2.0-3.0	0.0	0.0	0.0	0.0	4.0- 6.0
	REGIONS 2,3,4	A	L	2.0-3.0	0.0	2.0-3.0	0.0	0.0	0.0	0.0	4.0- 6.0
46	RUFFED GROUSE	U	M	1.0	1.0	2.0-3.0	1.0-2.0	0.0	0.0	0.0-1.0	5.0- 8.0
	REGIONS 3,4	A	M	1.0	1.0	2.0-3.0	1.0-2.0	0.0	0.0	0.0-1.0	5.0- 8.0
47	WILLOW PTARMIGAN	U	M	2.0-3.0	2.0-3.0	1.0	1.0	3.0	3.0	1.0	13.0-15.0
	REGIONS 1,2,3,4	A	M	2.0-3.0	2.0-3.0	1.0	1.0	3.0	3.0	1.0	13.0-15.0
50	SHARP-TAILED GROUSE	U	M	2.0-3.0	2.0-3.0	2.0-3.0	2.0-3.0	2.0-3.0	3.0	2.0-3.0	15.0-21.0
	REGIONS 3,4	A	M	2.0-3.0	2.0-3.0	2.0-3.0	2.0-3.0	2.0-3.0	3.0	2.0-3.0	15.0-21.0
83	GREAT HORNED OWL	U	M	2.0-3.0	1.0	2.0-3.0	1.0	2.0-3.0	0.0	1.0	9.0-12.0
	REGIONS 2,3,4	A	M	2.0-3.0	1.0	2.0-3.0	1.0	2.0-3.0	0.0	1.0	9.0-12.0
84	SNOWY OWL	U	M	2.0-3.0	1.0-2.0	2.0-3.0	1.0-2.0	3.0	1.0-2.0	1.0-2.0	11.0-17.0
	REGIONS 1,2,3,4	A	M	2.0-3.0	1.0-2.0	2.0-3.0	1.0-2.0	3.0	1.0-2.0	1.0-2.0	11.0-17.0
87	SHORT-EARED OWL	U	L	2.0-3.0	1.0-2.0	2.0-3.0	1.0-2.0	2.0-3.0	1.0-2.0	1.0-2.0	10.0-17.0
	REGIONS 1,2,3,4	A	L	2.0-3.0	1.0-2.0	2.0-3.0	1.0-2.0	2.0-3.0	1.0-2.0	1.0-2.0	10.0-17.0
90	COMMON FLICKER	U	M	2.0-3.0	1.0-3.0	2.0-3.0	1.0-3.0	2.0-3.0	1.0-3.0	1.0-3.0	10.0-21.0
	REGIONS 3,4	A	M	2.0-3.0	1.0-3.0	2.0-3.0	1.0-3.0	2.0-3.0	1.0-3.0	1.0-3.0	10.0-21.0

* UPLAND = U
* AQUATIC = A

NO.	SPECIES NAME		CONF. LEVEL H,M,L	SPRING EARLY SUMMER FOOD	SPRING EARLY SUMMER COVER	LATE SUMMER FALL FOOD	LATE SUMMER FALL COVER	WINTER FOOD	WINTER COVER	REPR.	TOTAL
92	DOWNY WOODPECKER	U	L	2.0	2.0	2.0	2.0	2.0	2.0	0.0	12.0
	REGIONS 3,4	A	L	2.0	2.0	2.0	2.0	2.0	2.0	0.0	12.0
96	ALDER FLYCATCHER	U	M	1.0	1.0	1.0	1.0	0.0	0.0	1.0	5.0
	REGIONS 3,4	A	M	2.0	2.0	2.0	2.0	0.0	0.0	2.0	10.0
101	VIOLET-GREEN SWALLOW	U	L	1.0	1.0	1.0	1.0	0.0	0.0	0.0	4.0
	REGIONS 3,4	A	L	2.0	2.0	2.0	2.0	0.0	0.0	0.0	8.0
102	TREE SWALLOW	U	L	0.0	0.0	0.0	0.0	0.0	0.0	0.0	0.0
	REGIONS 2,3,4	A	L	1.0	1.0	1.0	1.0	0.0	0.0	0.0	4.0
107	COMMON RAVEN	U	M	2.0	1.0-3.0	2.0	1.0-3.0	2.0	1.0-3.0	0.0	9.0-15.0
	REGIONS 1,2,3,4	A	M	2.0	1.0-3.0	2.0	1.0-3.0	2.0	1.0-3.0	0.0	9.0-15.0
108	BLACK-CAPPED CHICKADEE	U	L	2.0-3.0	2.0	2.0-3.0	2.0	1.0-2.0	1.0	0.0-1.0	10.0-14.0
	REGIONS 3,4	A	L	3.0	2.0	3.0	2.0	1.0-2.0	1.0	0.0-1.0	12.0-14.0
109	GRAY-HEADED CHICKADEE	U	L	2.0-3.0	1.0	2.0-3.0	1.0	3.0	2.0-3.0	1.0	12.0-15.0
	REGIONS 1,2,3,4	A	L	2.0-3.0	1.0	2.0-3.0	1.0	3.0	2.0-3.0	1.0	12.0-15.0
110	BOREAL CHICKADEE	U	L	2.0-3.0	1.0	2.0-3.0	1.0	2.0	1.0	1.0	10.0-12.0
	REGIONS 2,3,4	A	L	2.0-3.0	1.0	2.0-3.0	1.0	2.0	1.0	1.0	10.0-12.0
113	AMERICAN ROBIN	U	H	1.0-2.0	2.0	1.0-2.0	2.0	0.0	0.0	1.0-2.0	7.0-10.0
	REGIONS 2,3,4	A	H	2.0-3.0	2.0	2.0-3.0	2.0	0.0	0.0	2.0	10.0-12.0
117	GRAY-CHEEKED THRUSH	U	L	1.0	1.0-2.0	1.0-2.0	1.0-2.0	0.0	0.0	1.0	5.0- 8.0
	REGIONS 1,2,3,4	A	L	3.0	3.0	2.0-3.0	3.0	0.0	0.0	3.0	14.0-15.0
123	BOHEMIAN WAXWING	U	L	2.0-3.0	2.0	2.0-3.0	2.0	0.0	0.0	1.0	9.0-11.0
	REGIONS 2,3,4	A	L	3.0	2.0	2.0-3.0	2.0	0.0	0.0	1.0	10.0-11.0
124	NORTHERN SHRIKE	U	L	3.0	3.0	3.0	3.0	3.0	3.0	3.0	21.0
	REGIONS 1,2,3,4	A	L	3.0	3.0	3.0	3.0	3.0	3.0	3.0	21.0
125	ORANGE-CROWNED WARBLER	U	M	2.0-3.0	2.0-3.0	2.0-3.0	2.0-3.0	0.0	0.0	2.0-3.0	10.0-15.0
	REGIONS 2,3,4	A	M	3.0	2.0-3.0	3.0	2.0-3.0	0.0	0.0	3.0	13.0-15.0
126	YELLOW WARBLER	U	H	1.0-2.0	1.0-2.0	1.0-2.0	1.0-2.0	0.0	0.0	1.0-2.0	5.0-10.0
	REGIONS 2,3,4	A	H	2.0-3.0	2.0-3.0	2.0-3.0	2.0-3.0	0.0	0.0	2.0-3.0	10.0-15.0

* UPLAND = U
* AQUATIC = A

NO.	SPECIES NAME		CONF. LEVEL H,M,L	SPRING EARLY SUMMER FOOD	SPRING EARLY SUMMER COVER	LATE SUMMER FALL FOOD	LATE SUMMER FALL COVER	WINTER FOOD	WINTER COVER	REPR.	TOTAL
129	BLACKPOLL WARBLER	U	L	2.0-3.0	2.0-3.0	2.0-3.0	2.0-3.0	0.0	0.0	2.0-3.0	10.0-15.0
	REGIONS 2,3,4	A	L	2.0-3.0	2.0-3.0	2.0-3.0	2.0-3.0	0.0	0.0	2.0-3.0	10.0-15.0
130	NORTHERN WATERTHRUSH	U	M	0.0	0.0	0.0	0.0	0.0	0.0	0.0	0.0
	REGIONS 2,3,4	A	M	1.0-2.0	1.0-2.0	1.0-2.0	1.0-2.0	0.0	0.0	1.0	5.0- 9.0
131	WILSON'S WARBLER	U	M	1.0-2.0	1.0-2.0	1.0-2.0	1.0-2.0	0.0	0.0	1.0-2.0	5.0-10.0
	REGIONS 2,3,4	A	M	3.0	3.0	3.0	3.0	0.0	0.0	3.0	15.0
133	PINE GROSBEAK	U	L	2.0-3.0	2.0	2.0	2.0	2.0	2.0	1.0-2.0	13.0-15.0
	REGIONS 2,3,4	A	L	2.0-3.0	2.0	2.0-3.0	2.0	1.0-2.0	2.0	2.0	13.0-16.0
135	REDPOLL (COMMON AND HOARY)	U	H	2.0	3.0	1.0-2.0	3.0	1.0-3.0	2.0	2.0	14.0-17.0
	REGIONS 1,2,3,4	A	H	2.0-3.0	3.0	2.0-3.0	3.0	1.0-3.0	2.0	3.0	16.0-20.0
137	SAVANNAH SPARROW	U	M	1.0-2.0	3.0	1.0-2.0	3.0	0.0	0.0	2.0	10.0-12.0
	REGIONS 1,2,3,4	A	M	3.0	3.0	3.0	3.0	0.0	0.0	3.0	15.0
138	DARK-EYED JUNCO	U	M	2.0	2.0	2.0-3.0	2.0	0.0	0.0	2.0-3.0	10.0-12.0
	REGIONS 2,3,4	A	M	2.0-3.0	2.0	2.0-3.0	2.0	0.0	0.0	2.0-3.0	10.0-13.0
139	TREE SPARROW	U	M	2.0	3.0	2.0-3.0	3.0	0.0	0.0	2.0	12.0-13.0
	REGIONS 2,3,4	A	M	2.0-3.0	3.0	3.0	3.0	0.0	0.0	3.0	14.0-15.0
141	WHITE-CROWNED SPARROW	U	H	2.0	2.0	2.0	2.0	0.0	0.0	0.0	8.0
	REGIONS 1,2,3,4	A	H	2.0	2.0	2.0	2.0	0.0	0.0	2.0	10.0
142	FOX SPARROW	U	H	2.0	3.0	2.0	3.0	0.0	0.0	2.0-3.0	12.0-13.0
	REGIONS 2,3,4	A	H	2.0	3.0	2.0	3.0	0.0	0.0	2.0-3.0	12.0-13.0
143	LINCOLN'S SPARROW	U	H	2.0-3.0	2.0	2.0-3.0	2.0	0.0	0.0	2.0	10.0-12.0
	REGIONS 3,4	A	H	2.0-3.0	3.0	2.0-3.0	3.0	0.0	0.0	3.0	13.0-15.0
146	MASKED SHREW	U	M	1.0-2.0	2.0	1.0-2.0	2.0	1.0-2.0	2.0	1.0-2.0	10.0-14.0
	REGIONS 1,2,3,4	A	M	2.0-3.0	2.0	2.0-3.0	2.0	2.0-3.0	2.0	2.0	14.0-17.0
147	DUSKY SHREW	U	M	1.0	2.0	1.0	2.0	1.0	2.0	1.0-2.0	10.0-11.0
	REGIONS 2,3,4	A	M	1.0	3.0	1.0	3.0	1.0	3.0	2.0	14.0
148	ARCTIC SHREW	U	L	2.0	1.0	2.0	1.0	2.0	1.0	1.0	10.0
	REGIONS 1,2,3	A	L	2.0	2.0	2.0	2.0	2.0	2.0	2.0	14.0

* UPLAND = U
* AQUATIC = A

NO.	SPECIES NAME		CONF. LEVEL H,M,L	SPRING EARLY SUMMER FOOD	SPRING EARLY SUMMER COVER	LATE SUMMER FALL FOOD	LATE SUMMER FALL COVER	WINTER FOOD	WINTER COVER	REPR.	TOTAL
149	PYGMY SHREW	U	M	1.0	1.0	1.0	1.0	1.0	1.0	1.0	7.0
	REGIONS 2,3,4	A	M	1.0	2.0	1.0	2.0	1.0	2.0	1.0	10.0
151	SNOWSHOE HARE	U	H	2.0-3.0	2.0-3.0	2.0-3.0	2.0-3.0	3.0	2.0-3.0	2.0-3.0	15.0-21.0
	REGIONS 1,2,3,4	A	H	2.0-3.0	2.0-3.0	2.0-3.0	2.0-3.0	3.0	2.0-3.0	2.0-3.0	15.0-21.0
159	NORTHERN RED-BACKED VOLE	U	M	2.0	3.0	2.0	3.0	2.0	3.0	2.0	17.0
	REGIONS 1,2,3,4	A	M	2.0	3.0	2.0	3.0	2.0	3.0	2.0	17.0
160	MEADOW VOLE	U	M	2.0-3.0	2.0-3.0	2.0-3.0	2.0-3.0	2.0-3.0	2.0-3.0	2.0-3.0	14.0-21.0
	REGIONS 2,3,4	A	M	3.0	2.0-3.0	3.0	2.0-3.0	3.0	2.0-3.0	2.0	17.0-20.0
161	TUNDRA VOLE	U	M	3.0	2.0	3.0	2.0	3.0	2.0	3.0	18.0
	REGIONS 1,2,3,4	A	M	3.0	2.0	3.0	2.0	3.0	2.0	3.0	18.0
163	YELLOW-CHEEKED VOLE	U	M	3.0	3.0	3.0	3.0	3.0	3.0	3.0	21.0
	REGIONS 2,3,4	A	M	3.0	3.0	3.0	3.0	3.0	3.0	3.0	21.0
169	MEADOW JUMPING MOUSE	U	M	3.0	2.0	3.0	2.0	0.0	2.0	2.0	14.0
	REGIONS 3,4	A	M	3.0	3.0	3.0	3.0	0.0	2.0	3.0	17.0
170	PORCUPINE	U	M	1.0	1.0	1.0	1.0	0.0	0.0	0.0-1.0	4.0- 5.0
	REGIONS 1,2,3,4	A	M	1.0	1.0	1.0	1.0	0.0	0.0	0.0-1.0	4.0- 5.0
171	COYOTE	U	L	2.0	3.0	2.0	3.0	2.0-3.0	3.0	2.0-3.0	17.0-19.0
	REGIONS 2,3,4	A	L	2.0	3.0	2.0	3.0	2.0-3.0	3.0	2.0-3.0	17.0-19.0
172	WOLF	U	H	2.0-3.0	2.0	2.0-3.0	2.0	2.0-3.0	2.0-3.0	2.0	14.0-18.0
	REGIONS 1,2,3,4	A	H	2.0-3.0	2.0-3.0	2.0-3.0	2.0-3.0	2.0-3.0	2.0-3.0	2.0-3.0	14.0-21.0
174	RED FOX	U	L	2.0-3.0	3.0	2.0-3.0	3.0	2.0-3.0	3.0	2.0-3.0	17.0-21.0
	REGIONS 1,2,3,4	A	L	2.0-3.0	3.0	2.0-3.0	3.0	2.0-3.0	3.0	2.0-3.0	17.0-21.0
175	BLACK BEAR	U	H	1.0-2.0	2.0	2.0-3.0	2.0	0.0	1.0	1.0	9.0-11.0
	REGIONS 2,3,4	A	H	1.0-2.0	2.0	3.0	2.0	0.0	1.0	1.0	10.0-11.0
176	GRIZZLY BEAR	U	H	2.0-3.0	3.0	2.0-3.0	2.0-3.0	0.0	2.0	1.0-2.0	12.0-16.0
	REGIONS 1,2,3,4	A	H	2.0-3.0	3.0	2.0-3.0	2.0-3.0	0.0	2.0	1.0-2.0	12.0-16.0
177	MARTEN	U	H	2.0-3.0	1.0-2.0	2.0-3.0	1.0-2.0	1.0-3.0	1.0	1.0	9.0-15.0
	REGIONS 2,3,4	A	H	2.0-3.0	1.0-2.0	2.0-3.0	1.0-2.0	1.0-3.0	1.0	1.0	9.0-15.0

* UPLAND = U
* AQUATIC = A

NO.	SPECIES NAME		CONF. LEVEL H,M,L	SPRING EARLY SUMMER FOOD	SPRING EARLY SUMMER COVER	LATE SUMMER FALL FOOD	LATE SUMMER FALL COVER	WINTER FOOD	WINTER COVER	REPR.	TOTAL
178	ERMINE	U	M	3.0	2.0	3.0	2.0	3.0	2.0	2.0	17.0
	REGIONS 1,2,3,4	A	M	3.0	2.0	3.0	2.0	3.0	2.0	2.0	17.0
179	LEAST WEASEL	U	L	3.0	2.0	3.0	2.0	3.0	2.0	2.0	17.0
	REGIONS 1,2,3,4	A	L	3.0	2.0	3.0	2.0	3.0	2.0	2.0	17.0
180	MINK	U	M	0.5	0.0	0.5	0.0	1.0	0.0	0.0	2.0
	REGIONS 2,3,4	A	M	2.0	2.0	2.0	2.0	2.0	1.0	1.0-2.0	12.0-13.0
181	WOLVERINE	U	M	1.5	1.5	1.5	1.5	1.5	1.0	1.0	9.5
	REGIONS 1,2,3,4	A	M	1.5	1.5	1.5	1.5	1.5	1.0	1.0	9.5
183	LYNX	U	H	3.0	3.0	3.0	3.0	3.0	3.0	3.0	21.0
	REGIONS 1,2,3,4	A	H	3.0	3.0	3.0	3.0	3.0	3.0	3.0	21.0
184	MOOSE	U	L	1.0	0.0	1.0	0.0	0.0	0.0	0.0	2.0
	REGIONS 1,2,3,4	A	L	1.0	0.0	1.0	0.0	0.0	0.0	0.0	2.0

TOTAL NUMBER OF SPECIES = 62

GRAND TOTAL UPLAND = 626.5- 763.5
GRAND TOTAL AQUATIC = 723.5- 848.5

* UPLAND = U
* AQUATIC = A

NO.	SPECIES NAME		CONF. LEVEL H,M,L	SPRING EARLY SUMMER FOOD	SPRING EARLY SUMMER COVER	LATE SUMMER FALL FOOD	LATE SUMMER FALL COVER	WINTER FOOD	WINTER COVER	REPR.	TOTAL
31	RED-BREASTED MERGANSER	U									
	REGIONS 1,2,3,4	A	M	0.0	0.0	0.0	0.0	0.0	0.0	1.0-2.0	1.0- 2.0
32	GOSHAWK	U									
	REGIONS 2,3,4	A	M	3.0	1.0	3.0	1.0	3.0	1.0	0.0	12.0
33	SHARP-SHINNED HAWK	U									
	REGIONS 2,3,4	A	L	2.0	1.0	2.0	1.0	0.0	0.0	0.0	6.0
34	RED-TAILED HAWK	U									
	REGIONS 2,3,4	A	M	3.0	1.0	3.0	1.0	0.0	0.0	0.0	8.0
35	SWAINSON'S HAWK	U									
	REGIONS 2,3,4	A	L	2.0	2.0	2.0	2.0	0.0	0.0	2.0	10.0
36	ROUGH-LEGGED HAWK	U									
	REGIONS 1,2,3,4	A	L	1.0	0.0	1.0	0.0	0.0	0.0	0.0	2.0
37	GOLDEN EAGLE	U									
	REGIONS 1,2,3,4	A	M	2.0-3.0	0.0	2.0-3.0	0.0	0.0	0.0	0.0	4.0- 6.0
42	PEREGRINE FALCON	U									
	REGIONS 1,2,3,4	A	M	1.0	0.0	1.0	0.0	0.0	0.0	0.0	2.0
43	MERLIN	U									
	REGIONS 2,3,4	A	L	3.0	3.0	3.0	3.0	0.0	0.0	0.0	12.0
44	AMERICAN KESTREL	U									
	REGIONS 2,3,4	A	L	3.0	1.0	3.0	1.0	0.0	0.0	0.0	8.0
45	SPRUCE GROUSE	U									
	REGIONS 2,3,4	A	M	0.0	0.0	2.0-3.0	2.0-3.0	0.0	0.0	0.0	4.0- 6.0
46	RUFFED GROUSE	U									
	REGIONS 3,4	A	M	2.0-3.0	1.0	2.0-3.0	2.0-3.0	1.0	0.0	0.0-1.0	8.0-12.0
47	WILLOW PTARMIGAN	U									
	REGIONS 1,2,3,4	A	H	1.0-2.0	1.0-2.0	2.0-3.0	3.0	2.0	1.0	1.0	11.0-14.0
50	SHARP-TAILED GROUSE	U									
	REGIONS 3,4	A	H	3.0	3.0	3.0	3.0	3.0	3.0	2.0-3.0	20.0-21.0

* UPLAND = U
* AQUATIC = A

NO.	SPECIES NAME		CONF. LEVEL H,M,L	SPRING EARLY SUMMER FOOD	SPRING EARLY SUMMER COVER	LATE SUMMER FALL FOOD	LATE SUMMER FALL COVER	WINTER FOOD	WINTER COVER	REPR.	TOTAL
71	COMMON SNIPE	U									
	REGIONS 1,2,3,4	A	M	3.0	3.0	3.0	3.0	0.0	0.0	3.0	15.0
83	GREAT HORNED OWL	U									
	REGIONS 2,3,4	A	M	2.0-3.0	1.0	2.0-3.0	1.0	2.0-3.0	1.0	1.0	10.0-13.0
84	SNOWY OWL	U									
	REGIONS 1,2,3,4	A	M	2.0-3.0	1.0-2.0	2.0-3.0	1.0-2.0	2.0-3.0	1.0-3.0	1.0-2.0	10.0-18.0
87	SHORT-EARED OWL	U									
	REGIONS 1,2,3,4	A	L	2.0-3.0	1.0-2.0	2.0-3.0	1.0-2.0	3.0	1.0-2.0	1.0	11.0-16.0
89	BELTED KINGFISHER	U									
	REGIONS 2,3,4	A	L	2.0-3.0	2.0-3.0	2.0-3.0	2.0-3.0	0.0	0.0	0.0	8.0-12.0
90	COMMON FLICKER	U									
	REGIONS 3,4	A	M	2.0-3.0	2.0-3.0	2.0-3.0	2.0-3.0	2.0-3.0	2.0-3.0	1.0-3.0	13.0-21.0
92	DOWNY WOODPECKER	U									
	REGIONS 3,4	A	L	3.0	3.0	3.0	3.0	3.0	3.0	0.0-3.0	18.0-21.0
95	SAY'S PHOEBE	U									
	REGIONS 3,4	A	L	1.0	1.0	1.0	1.0	0.0	0.0	0.0	4.0
96	ALDER FLYCATCHER	U									
	REGIONS 3,4	A	M	3.0	3.0	3.0	3.0	0.0	0.0	3.0	15.0
101	VIOLET-GREEN SWALLOW	U									
	REGIONS 3,4	A	L	1.0	3.0	1.0	3.0	0.0	0.0	0.0	8.0
102	TREE SWALLOW	U									
	REGIONS 2,3,4	A	L	2.0	2.0	2.0	2.0	0.0	0.0	0.0	8.0
103	BANK SWALLOW	U									
	REGIONS 1,2,3,4	A	L	1.0	3.0	1.0	3.0	0.0	0.0	0.0	8.0
105	CLIFF SWALLOW	U									
	REGIONS 3,4	A	L	1.0	3.0	1.0	3.0	0.0	0.0	0.0	8.0
106	GRAY JAY	U									
	REGIONS 2,3,4	A	L	2.5	1.0	2.5	1.0	2.5	1.0	0.0	10.5

* UPLAND = U
* AQUATIC = A

NO.	SPECIES NAME		CONF. LEVEL H,M,L	SPRING EARLY SUMMER FOOD	SPRING EARLY SUMMER COVER	LATE SUMMER FALL FOOD	LATE SUMMER FALL COVER	WINTER FOOD	WINTER COVER	REPR.	TOTAL
107	COMMON RAVEN	U									
	REGIONS 1,2,3,4	A	M	2.0	1.0-3.0	2.0	1.0-3.0	2.0	1.0-3.0	0.0	9.0-15.0
108	BLACK-CAPPED CHICKADEE	U									
	REGIONS 3,4	A	L	3.0	2.0	3.0	2.0	2.0-3.0	1.0	0.0-1.0	13.0-15.0
109	GRAY-HEADED CHICKADEE	U									
	REGIONS 1,2,3,4	A	L	3.0	1.0	3.0	1.0	3.0	1.0-2.0	1.0	13.0-14.0
110	BOREAL CHICKADEE	U									
	REGIONS 2,3,4	A	L	3.0	1.0	3.0	1.0	2.0	1.0	1.0	12.0
113	AMERICAN ROBIN	U									
	REGIONS 2,3,4	A	H	2.0-3.0	2.0-3.0	2.0-3.0	2.0-3.0	0.0	0.0	2.0-3.0	10.0-15.0
114	VARIED THRUSH	U									
	REGIONS 2,3,4	A	H	3.0	2.0-3.0	2.5	2.0-3.0	0.0	0.0	2.0-3.0	11.5-14.5
116	SWAINSON'S THRUSH	U									
	REGIONS 2,3,4	A	H	3.0	2.0-2.5	2.5	2.0-2.5	0.0	0.0	2.0	11.5-12.5
117	GRAY-CHEEKED THRUSH	U									
	REGIONS 1,2,3,4	A	L	3.0	1.0-2.0	2.0-3.0	1.0-2.0	0.0	0.0	2.0	9.0-12.0
123	BOHEMIAN WAXWING	U									
	REGIONS 2,3,4	A	L	3.0	2.0	2.0	2.0	0.0	0.0	1.0	10.0
124	NORTHERN SHRIKE	U									
	REGIONS 1,2,3,4	A	L	3.0	3.0	3.0	3.0	3.0	3.0	3.0	21.0
125	ORANGE-CROWNED WARBLER	U									
	REGIONS 2,3,4	A	M	3.0	2.0-3.0	3.0	2.0-3.0	0.0	0.0	3.0	13.0-15.0
126	YELLOW WARBLER	U									
	REGIONS 2,3,4	A	H	2.0-3.0	2.0-3.0	2.0-3.0	2.0-3.0	0.0	0.0	2.0-3.0	10.0-15.0
129	BLACKPOLL WARBLER	U									
	REGIONS 2,3,4	A	L	2.0-3.0	2.0-3.0	2.0-3.0	2.0-3.0	0.0	0.0	2.0-3.0	10.0-15.0
130	NORTHERN WATERTHRUSH	U									
	REGIONS 2,3,4	A	H	3.0	3.0	3.0	3.0	0.0	0.0	3.0	15.0

* UPLAND = U
* AQUATIC = A

NO.	SPECIES NAME		CONF. LEVEL H,M,L	SPRING EARLY SUMMER FOOD	SPRING EARLY SUMMER COVER	LATE SUMMER - FALL FOOD	LATE SUMMER - FALL COVER	WINTER FOOD	WINTER COVER	REPR.	TOTAL
131	WILSON'S WARBLER	U									
	REGIONS 2,3,4	A	M	3.0	3.0	3.0	3.0	0.0	0.0	3.0	15.0
132	RUSTY BLACKBIRD	U									
	REGIONS 1,2,3,4	A	H	3.0	3.0	2.0-3.0	3.0	0.0	0.0	3.0	14.0-15.0
133	PINE GROSBEAK	U									
	REGIONS 2,3,4	A	L	2.0-3.0	2.0	2.0-3.0	2.0	2.0	2.0	1.0-2.0	13.0-16.0
135	REDPOLL (COMMON AND HOARY)	U									
	REGIONS 1,2,3,4	A	H	2.0-3.0	3.0	2.0-3.0	3.0	2.0-3.0	2.0	3.0	17.0-20.0
137	SAVANNAH SPARROW	U									
	REGIONS 1,2,3,4	A	M	3.0	2.0-3.0	3.0	2.0-3.0	0.0	0.0	2.0-3.0	12.0-15.0
138	DARK-EYED JUNCO	U									
	REGIONS 2,3,4	A	M	2.0-3.0	2.0	2.0-3.0	2.0	0.0	0.0	2.0-3.0	10.0-13.0
139	TREE SPARROW	U									
	REGIONS 2,3,4	A	M	3.0	3.0	3.0	3.0	0.0	0.0	3.0	15.0
141	WHITE-CROWNED SPARROW	U									
	REGIONS 1,2,3,4	A	H	3.0	2.0	3.0	2.0	0.0	0.0	2.5	12.5
142	FOX SPARROW	U									
	REGIONS 2,3,4	A	H	3.0	3.0	3.0	3.0	0.0	0.0	3.0	15.0
143	LINCOLN'S SPARROW	U									
	REGIONS 3,4	A	H	3.0	3.0	2.0-3.0	3.0	0.0	0.0	3.0	14.0-15.0
146	MASKED SHREW	U									
	REGIONS 1,2,3,4	A	M	1.0	2.0	1.0	2.0	1.0	2.0	1.0	10.0
147	DUSKY SHREW	U									
	REGIONS 2,3,4	A	M	1.0	2.0	1.0	2.0	1.0	2.0	1.0	10.0
148	ARCTIC SHREW	U									
	REGIONS 1,2,3	A	L	1.0	1.0	1.0	1.0	1.0	1.0	1.0	7.0
149	PYGMY SHREW	U									
	REGIONS 2,3,4	A	M	2.0	1.0	2.0	1.0	2.0	1.0	1.0	10.0

* UPLAND = U
* AQUATIC = A

NO.	SPECIES NAME		CONF. LEVEL H,M,L	SPRING EARLY SUMMER FOOD	SPRING EARLY SUMMER COVER	LATE SUMMER FALL FOOD	LATE SUMMER FALL COVER	WINTER FOOD	WINTER COVER	REPR.	TOTAL
151	SNOWSHOE HARE	U									
	REGIONS 1,2,3,4	A	H	3.0	2.0-3.0	3.0	2.0-3.0	3.0	2.0	2.0-3.0	17.0-20.0
158	BEAVER	U									
	REGIONS 2,3,4	A	H	2.0-3.0	2.0	2.0-3.0	2.0	2.0-3.0	1.0	2.0	13.0-16.0
159	NORTHERN RED-BACKED VOLE	U									
	REGIONS 1,2,3,4	A	M	1.0	3.0	1.0	3.0	1.0	3.0	2.0	14.0
160	MEADOW VOLE	U									
	REGIONS 2,3,4	A	M	2.0	1.0	2.0	1.0	2.0	1.0	1.0	10.0
163	YELLOW-CHEEKED VOLE	U									
	REGIONS 2,3,4	A	M	3.0	2.0	3.0	2.0	3.0	2.0	2.5	17.5
165	MUSKRAT	U									
	REGIONS 2,3,4	A	H	2.0-3.0	2.0	2.0-3.0	2.0	2.0-3.0	1.0	2.0	13.0-16.0
167	NORTHERN BOG LEMMING	U									
	REGIONS 2,3,4	A	M	1.0	1.0	1.0	1.0	1.0	1.0	1.0	7.0
169	MEADOW JUMPING MOUSE	U									
	REGIONS 3,4	A	M	2.0	3.0	2.0	3.0	0.0	3.0	3.0	16.0
170	PORCUPINE	U									
	REGIONS 1,2,3,4	A	M	1.5	1.5	1.5	1.5	0.0	0.0	0.0-1.0	6.0- 7.0
171	COYOTE	U									
	REGIONS 2,3,4	A	L	3.0	3.0	3.0	3.0	3.0	3.0	2.0-3.0	20.0-21.0
172	WOLF	U									
	REGIONS 1,2,3,4	A	H	3.0	2.0-3.0	3.0	2.0-3.0	3.0	3.0	2.0-3.0	18.0-21.0
174	RED FOX	U									
	REGIONS 1,2,3,4	A	L	3.0	3.0	3.0	3.0	3.0	3.0	2.0-3.0	20.0-21.0
175	BLACK BEAR	U									
	REGIONS 2,3,4	A	H	3.0	1.0-2.0	2.0-3.0	1.0-2.0	0.0	1.0	2.0	10.0-13.0
176	GRIZZLY BEAR	U									
	REGIONS 1,2,3,4	A	H	3.0	3.0	2.0-3.0	2.0-3.0	0.0	1.0	2.0-3.0	13.0-16.0

* UPLAND = U
* AQUATIC = A

NO.	SPECIES NAME		CONF. LEVEL H,M,L	SPRING EARLY SUMMER FOOD	SPRING EARLY SUMMER COVER	LATE SUMMER FALL FOOD	LATE SUMMER FALL COVER	WINTER FOOD	WINTER COVER	REPR.	TOTAL
178	ERMINE	U									
	REGIONS 1,2,3,4	A	M	1.0-2.0	2.0	1.0-2.0	2.0	1.0-2.0	2.0	1.5	10.5-13.5
179	LEAST WEASEL	U									
	REGIONS 1,2,3,4	A	L	1.0-2.0	2.0	1.0-2.0	2.0	1.0-2.0	2.0	1.5	10.5-13.5
180	MINK	U									
	REGIONS 2,3,4	A	M	2.0-3.0	2.0-3.0	2.0-3.0	2.0-3.0	2.0-3.0	2.0-3.0	2.0-3.0	14.0-21.0
181	WOLVERINE	U									
	REGIONS 1,2,3,4	A	M	3.0	3.0	3.0	3.0	3.0	2.0	2.0-3.0	19.0-20.0
182	RIVER OTTER	U									
	REGIONS 2,3,4	A	H	2.0-3.0	2.0-3.0	2.0-3.0	2.0-3.0	1.0-3.0	1.0-3.0	1.0-3.0	11.0-21.0
183	LYNX	U									
	REGIONS 1,2,3,4	A	H	3.0	3.0	3.0	3.0	3.0	3.0	3.0	21.0
184	MOOSE	U									
	REGIONS 1,2,3,4	A	H	3.0	3.0	3.0	3.0	3.0	2.0	3.0	20.0

TOTAL NUMBER OF SPECIES = 77

GRAND TOTAL AQUATIC = 897.5-1033.5

* UPLAND = U
* AQUATIC = A

NO.	SPECIES NAME		CONF. LEVEL H,M,L	SPRING EARLY SUMMER FOOD	SPRING EARLY SUMMER COVER	LATE SUMMER FALL FOOD	LATE SUMMER FALL COVER	WINTER FOOD	WINTER COVER	REPR.	TOTAL
29	WHITE-WINGED SCOTER	U	H	0.0	1.0	0.0	0.0	0.0	0.0	1.5-2.5	2.5- 3.5
	REGIONS 2,3,4	A	H	0.0	1.0	0.0	0.0	0.0	0.0	2.0-3.0	3.0- 4.0
30	SURF SCOTER	U	H	0.0	1.0	0.0	0.0	0.0	0.0	1.5-2.5	2.5- 3.5
	REGIONS 2,3,4	A	H	0.0	1.0	0.0	0.0	0.0	0.0	2.0-3.0	3.0- 4.0
32	GOSHAWK	U	M	3.0	0.0	3.0	0.0	3.0	0.0	0.0	9.0
	REGIONS 2,3,4	A	M	3.0	0.0	3.0	0.0	3.0	0.0	0.0	9.0
33	SHARP-SHINNED HAWK	U	L	1.0	1.0	1.0	1.0	0.0	0.0	0.0	4.0
	REGIONS 2,3,4	A	L	1.0	1.0	1.0	1.0	0.0	0.0	0.0	4.0
36	ROUGH-LEGGED HAWK	U	L	2.0	0.0	2.0	0.0	0.0	0.0	0.0	4.0
	REGIONS 1,2,3,4	A	L	2.0	0.0	2.0	0.0	0.0	0.0	0.0	4.0
37	GOLDEN EAGLE	U	M	2.0-3.0	0.0	2.0-3.0	0.0	0.0	0.0	0.0	4.0- 6.0
	REGIONS 1,2,3,4	A	M	2.0-3.0	0.0	2.0-3.0	0.0	0.0	0.0	0.0	4.0- 6.0
42	PEREGRINE FALCON	U	M	1.0	0.0	1.0	0.0	0.0	0.0	0.0	2.0
	REGIONS 1,2,3,4	A	M	1.0	0.0	1.0	0.0	0.0	0.0	0.0	2.0
43	MERLIN	U	L	3.0	3.0	3.0	3.0	0.0	0.0	0.0	12.0
	REGIONS 2,3,4	A	L	3.0	3.0	3.0	3.0	0.0	0.0	0.0	12.0
45	SPRUCE GROUSE	U	M	0.0	0.0	2.0-3.0	2.0-3.0	0.0	0.0	0.0	4.0- 6.0
	REGIONS 2,3,4	A	M	0.0	0.0	2.0-3.0	2.0-3.0	0.0	0.0	0.0	4.0- 6.0
46	RUFFED GROUSE	U	M	1.0	0.0	2.0-3.0	3.0	0.0-1.0	0.0	0.0	6.0- 8.0
	REGIONS 3,4	A	M	1.0	0.0	2.0-3.0	3.0	0.0-1.0	0.0	0.0	6.0- 8.0
47	WILLOW PTARMIGAN	U	H	2.0-3.0	2.0-3.0	2.0-3.0	3.0	3.0	3.0	2.0	17.0-20.0
	REGIONS 1,2,3,4	A	H	2.0-3.0	2.0-3.0	2.0-3.0	3.0	3.0	3.0	2.0	17.0-20.0
48	ROCK PTARMIGAN	U	M	0.0	0.0	0.0	0.0	2.0-3.0	2.0-3.0	0.0	4.0- 6.0
	REGIONS 1,2,3,4	A	M	0.0	0.0	0.0	0.0	2.0-3.0	2.0-3.0	0.0	4.0- 6.0
71	COMMON SNIPE	U	M	1.0	3.0	1.0	3.0	0.0	0.0	2.0	10.0
	REGIONS 1,2,3,4	A	M	1.0-2.0	3.0	1.0-2.0	3.0	0.0	0.0	3.0	11.0-13.0
83	GREAT HORNED OWL	U	M	2.0	0.5	2.0	0.5	2.0	0.0	0.5	7.5
	REGIONS 2,3,4	A	M	2.0	0.5	2.0	0.5	2.0	0.0	0.5	7.5

* UPLAND = U
* AQUATIC = A

NO.	SPECIES NAME		CONF. LEVEL H,M,L	SPRING EARLY SUMMER FOOD	SPRING EARLY SUMMER COVER	LATE SUMMER FALL FOOD	LATE SUMMER FALL COVER	WINTER FOOD	WINTER COVER	REPR.	TOTAL
84	SNOWY OWL	U	M	2.0-3.0	1.0-2.0	2.0-3.0	1.0-2.0	2.0	1.0	1.0-2.0	10.0-15.0
	REGIONS 1,2,3,4	A	M	2.0-3.0	1.0-2.0	2.0-3.0	1.0-2.0	2.0	1.0	1.0-2.0	10.0-15.0
87	SHORT-EARED OWL	U	L	2.0	2.0-3.0	2.0	2.0-3.0	2.0	1.0	1.0-2.0	12.0-15.0
	REGIONS 1,2,3,4	A	L	2.0	2.0-3.0	2.0	2.0-3.0	2.0	1.0	1.0-2.0	12.0-15.0
95	SAY'S PHOEBE	U	L	2.0	2.0	2.0	2.0	0.0	0.0	0.0	8.0
	REGIONS 3,4	A	L	2.0	2.0	2.0	2.0	0.0	0.0	0.0	8.0
96	ALDER FLYCATCHER	U	M	1.0	1.0	1.0	1.0	0.0	0.0	1.0	5.0
	REGIONS 3,4	A	M	2.0	2.0	2.0	2.0	0.0	0.0	2.0	10.0
101	VIOLET-GREEN SWALLOW	U	L	1.0	1.0	1.0	1.0	0.0	0.0	0.0	4.0
	REGIONS 3,4	A	L	2.0	2.0	2.0	2.0	0.0	0.0	0.0	8.0
102	TREE SWALLOW	U	L	1.0	0.0	1.0	0.0	0.0	0.0	0.0	2.0
	REGIONS 2,3,4	A	L	2.0	1.0	2.0	1.0	0.0	0.0	0.0	6.0
107	COMMON RAVEN	U	M	1.0	1.0	1.0	1.0	1.0	1.0	0.0	6.0
	REGIONS 1,2,3,4	A	M	1.0	1.0	1.0	1.0	1.0	1.0	0.0	6.0
113	AMERICAN ROBIN	U	H	1.0	1.0-2.0	1.0-2.0	1.0-2.0	0.0	0.0	1.0	5.0- 8.0
	REGIONS 2,3,4	A	H	2.0	1.0-2.0	2.0	1.0-2.0	0.0	0.0	1.0	7.0- 9.0
117	GRAY-CHEEKED THRUSH	U	M	1.0	1.0-2.0	1.0-2.0	1.0-2.0	0.0	0.0	1.0	5.0- 8.0
	REGIONS 1,2,3,4	A	M	3.0	1.0-2.0	1.0-2.0	1.0-2.0	0.0	0.0	1.0	7.0-10.0
124	NORTHERN SHRIKE	U	L	2.0	2.0	2.0	2.0	2.0	2.0	2.0	14.0
	REGIONS 1,2,3,4	A	L	2.0	2.0	2.0	2.0	2.0	2.0	2.0	14.0
125	ORANGE-CROWNED WARBLER	U	M	2.0-3.0	1.0-2.0	2.0-3.0	1.0-2.0	0.0	0.0	2.0	8.0-12.0
	REGIONS 2,3,4	A	M	2.0-3.0	1.0-2.0	2.0-3.0	1.0-2.0	0.0	0.0	2.0	8.0-12.0
126	YELLOW WARBLER	U	H	0.0-1.0	0.0-1.0	0.0-1.0	0.0-1.0	0.0	0.0	0.0-1.0	0.0- 5.0
	REGIONS 2,3,4	A	H	0.5-1.5	0.5-1.5	0.5-1.5	0.5-1.5	0.0	0.0	0.5-1.5	2.5- 7.5
130	NORTHERN WATERTHRUSH	U	M	0.0	0.0	0.0	0.0	0.0	0.0	0.0	0.0
	REGIONS 2,3,4	A	M	1.0-2.0	1.0-2.0	1.0-2.0	1.0-2.0	0.0	0.0	1.0	5.0- 9.0
131	WILSON'S WARBLER	U	M	1.0	1.0	1.0	1.0	0.0	0.0	1.0	5.0
	REGIONS 2,3,4	A	M	3.0	3.0	3.0	3.0	0.0	0.0	3.0	15.0

* UPLAND = U
* AQUATIC = A

NO.	SPECIES NAME		CONF. LEVEL H,M,L	SPRING EARLY SUMMER FOOD	SPRING EARLY SUMMER COVER	LATE SUMMER FALL FOOD	LATE SUMMER FALL COVER	WINTER FOOD	WINTER COVER	REPR.	TOTAL
134	GRAY-CROWNED ROSY FINCH	U	M	2.0-3.0	2.0-3.0	2.0-3.0	2.0-3.0	0.0	0.0	2.0-3.0	10.0-15.0
	REGIONS 1,2,3,4	A	M	3.0	2.0-3.0	3.0	2.0-3.0	0.0	0.0	2.0-3.0	12.0-15.0
135	REDPOLL (COMMON AND HOARY)	U	H	2.0	1.0-2.0	2.0	1.0-2.0	0.0	0.0	1.0	7.0- 9.0
	REGIONS 1,2,3,4	A	H	2.0	2.0	2.0	2.0	1.0	1.0	1.0-2.0	11.0-12.0
137	SAVANNAH SPARROW	U	M	2.0	2.0-3.0	2.0	2.0-3.0	0.0	0.0	2.0	10.0-12.0
	REGIONS 1,2,3,4	A	M	3.0	2.0-3.0	3.0	2.0-3.0	0.0	0.0	3.0	13.0-15.0
138	DARK-EYED JUNCO	U	M	1.0-2.0	1.0-2.0	2.0-3.0	1.0-2.0	0.0	0.0	1.0-2.0	6.0-11.0
	REGIONS 2,3,4	A	M	1.0-2.0	1.0-2.0	2.0-3.0	1.0-2.0	0.0	0.0	1.0-2.0	6.0-11.0
141	WHITE-CROWNED SPARROW	U	H	2.0-3.0	3.0	2.0-3.0	3.0	0.0	0.0	2.0-3.0	12.0-15.0
	REGIONS 1,2,3,4	A	H	3.0	3.0	3.0	3.0	0.0	0.0	3.0	15.0
142	FOX SPARROW	U	H	2.0	2.0	2.0	2.0	0.0	0.0	1.0-2.0	9.0-10.0
	REGIONS 2,3,4	A	H	2.0	2.0	2.0	2.0	0.0	0.0	1.0-2.0	9.0-10.0
143	LINCOLN'S SPARROW	U	H	2.0-3.0	2.0	2.0-3.0	2.0	0.0	0.0	2.0	10.0-12.0
	REGIONS 3,4	A	H	2.0-3.0	3.0	2.0-3.0	3.0	0.0	0.0	3.0	13.0-15.0
146	MASKED SHREW	U	M	2.0	2.0	2.0	2.0	2.0	2.0	2.0	14.0
	REGIONS 1,2,3,4	A	M	2.0	3.0	2.0	3.0	2.0	3.0	2.0	17.0
147	DUSKY SHREW	U	M	1.5	2.0	1.5	2.0	1.5	2.0	1.5	12.0
	REGIONS 2,3,4	A	M	2.0	3.0	2.0	3.0	2.0	3.0	3.0	18.0
148	ARCTIC SHREW	U	L	1.5	2.0	1.5	2.0	1.5	2.0	1.5	12.0
	REGIONS 1,2,3	A	L	2.0	2.0	2.0	2.0	2.0	2.0	2.0	14.0
149	PYGMY SHREW	U	M	1.0	1.0	1.0	1.0	1.0	1.0	1.0	7.0
	REGIONS 2,3,4	A	M	1.0	2.0	1.0	2.0	1.0	2.0	1.0	10.0
151	SNOWSHOE HARE	U	H	2.0	1.0-2.0	2.0	1.0-2.0	1.0-2.0	1.0	2.0	10.0-13.0
	REGIONS 1,2,3,4	A	H	2.0	1.0-2.0	2.0	1.0-2.0	1.0-2.0	1.0	2.0	10.0-13.0
152	WOODCHUCK	U	L	3.0	1.0	1.0	1.0	0.0	0.0	0.0-1.0	6.0- 7.0
	REGIONS 3,4	A	L	3.0	1.0	1.0	1.0	0.0	0.0	0.0-1.0	6.0- 7.0
159	NORTHERN RED-BACKED VOLE	U	M	2.0	3.0	2.0	3.0	2.0	3.0	3.0	18.0
	REGIONS 1,2,3,4	A	M	2.0	3.0	2.0	3.0	2.0	3.0	3.0	18.0

* UPLAND = U
* AQUATIC = A

NO.	SPECIES NAME		CONF. LEVEL H,M,L	SPRING EARLY SUMMER FOOD	SPRING EARLY SUMMER COVER	LATE SUMMER FALL FOOD	LATE SUMMER FALL COVER	WINTER FOOD	WINTER COVER	REPR.	TOTAL
160	MEADOW VOLE	U	M	1.0	1.0	1.0	1.0	1.0	1.0	1.0	7.0
	REGIONS 2,3,4	A	M	2.0	1.0	2.0	1.0	2.0	1.0	2.0	11.0
163	YELLOW-CHEEKED VOLE	U	M	2.0	2.0	2.0	2.0	3.0	2.0	3.0	16.0
	REGIONS 2,3,4	A	M	2.0	2.0	2.0	2.0	3.0	2.0	3.0	16.0
169	MEADOW JUMPING MOUSE	U	M	1.0	1.0	1.0	1.0	1.0	1.0	1.0	7.0
	REGIONS 3,4	A	M	2.0	3.0	2.0	3.0	0.0	1.0	2.0	13.0
170	PORCUPINE	U	M	0.5	0.5	0.5	0.5	0.0	0.0	0.0-0.5	2.0- 2.5
	REGIONS 1,2,3,4	A	M	0.5	0.5	0.5	0.5	0.0	0.0	0.0-0.5	2.0- 2.5
171	COYOTE	U	L	2.0-3.0	2.0-3.0	2.0-3.0	2.0-3.0	2.0	1.0-2.0	2.0-3.0	13.0-19.0
	REGIONS 2,3,4	A	L	2.0-3.0	2.0-3.0	2.0-3.0	2.0-3.0	2.0	1.0-2.0	2.0-3.0	13.0-19.0
172	WOLF	U	H	2.0-3.0	1.0	2.0-3.0	1.0	2.0	1.0	1.0-2.0	10.0-13.0
	REGIONS 1,2,3,4	A	H	2.0-3.0	1.0-2.0	2.0-3.0	1.0-2.0	2.0-3.0	1.0-2.0	2.0-3.0	11.0-18.0
174	RED FOX	U	L	2.0-3.0	2.0-3.0	2.0-3.0	2.0-3.0	2.0	1.0-2.0	2.0-3.0	13.0-19.0
	REGIONS 1,2,3,4	A	L	2.0-3.0	2.0-3.0	2.0-3.0	2.0-3.0	2.0	1.0-2.0	2.0-3.0	13.0-19.0
175	BLACK BEAR	U	H	1.0-2.0	1.0	2.0-3.0	1.0	0.0	1.0	1.0	7.0- 9.0
	REGIONS 2,3,4	A	H	1.0-2.0	1.0	2.0-3.0	1.0	0.0	1.0	1.0	7.0- 9.0
176	GRIZZLY BEAR	U	H	1.0-2.0	1.0	1.0-2.0	1.0	0.0	2.0-3.0	2.0-3.0	8.0-12.0
	REGIONS 1,2,3,4	A	H	2.0	1.0	2.0	1.0	0.0	2.0-3.0	2.0-3.0	10.0-12.0
178	ERMINE	U	M	2.0	2.0	2.0	2.0	2.0	2.0	2.0	14.0
	REGIONS 1,2,3,4	A	M	2.0	2.0	2.0	2.0	2.0	2.0	2.0	14.0
179	LEAST WEASEL	U	L	2.0	2.0	2.0	2.0	2.0	2.0	2.0	14.0
	REGIONS 1,2,3,4	A	L	2.0	2.0	2.0	2.0	2.0	2.0	2.0	14.0
181	WOLVERINE	U	M	1.5	1.5	1.5	1.5	1.5	1.0	1.0	9.5
	REGIONS 1,2,3,4	A	M	1.5	1.5	1.5	1.5	1.5	1.0	1.0	9.5
183	LYNX	U	H	1.5	1.5	1.5	1.5	1.5	1.5	1.0	10.0
	REGIONS 1,2,3,4	A	H	1.5	1.5	1.5	1.5	1.5	1.5	1.0	10.0
184	MOOSE	U	H	2.0	1.0	2.0	1.0	1.0	0.0	2.0	9.0
	REGIONS 1,2,3,4	A	H	2.0	1.0	2.0	1.0	1.0	0.0	2.0	9.0

* UPLAND = U * AQUATIC = A		CONF. LEVEL	SPRING EARLY SUMMER		LATE SUMMER FALL		WINTER		REPR.	TOTAL
NO.	SPECIES NAME	H,M,L	FOOD	COVER	FOOD	COVER	FOOD	COVER		
185	CARIBOU	U H	2.0	2.0	2.0	2.0	1.0	1.0	0.0	10.0
	REGIONS 1,2,3,4	A H	2.0	2.0	2.0	2.0	1.0	1.0	0.0	10.0

TOTAL NUMBER OF SPECIES = 57

GRAND TOTAL UPLAND = 465.0- 546.5
GRAND TOTAL AQUATIC = 543.5- 626.0

* UPLAND = U
* AQUATIC = A

NO.	SPECIES NAME		CONF. LEVEL H,M,L	SPRING EARLY SUMMER FOOD	SPRING EARLY SUMMER COVER	LATE SUMMER FALL FOOD	LATE SUMMER FALL COVER	WINTER FOOD	WINTER COVER	REPR.	TOTAL
10	WHITE-FRONTED GOOSE	U									
	REGIONS 1,2,3,4	A	M	2.0	1.0-2.0	2.0	1.0-2.0	0.0	0.0	2.0-3.0	8.0-11.0
12	MALLARD	U									
	REGIONS 2,3,4	A	M	1.0	2.0	0.0	0.0	0.0	0.0	2.0-3.0	5.0- 6.0
24	HARLEQUIN DUCK	U									
	REGIONS 3,4	A	M	1.0	2.0	1.0	1.0-3.0	0.0	0.0	1.0-3.0	6.0-10.0
29	WHITE-WINGED SCOTER	U									
	REGIONS 2,3,4	A	M	0.0	1.0	0.0	0.0	0.0	0.0	1.5-2.5	2.5- 3.5
30	SURF SCOTER	U									
	REGIONS 2,3,4	A	M	0.0	1.0	0.0	0.0	0.0	0.0	1.5-2.5	2.5- 3.5
31	RED-BREASTED MERGANSER	U									
	REGIONS 1,2,3,4	A	M	0.0	0.0	0.0	0.0	0.0	0.0	1.0-2.0	1.0- 2.0
32	GOSHAWK	U									
	REGIONS 2,3,4	A	M	3.0	0.0	3.0	0.0	3.0	0.0	0.0	9.0
33	SHARP-SHINNED HAWK	U									
	REGIONS 2,3,4	A	L	2.0	1.0	2.0	1.0	0.0	0.0	0.0	6.0
36	ROUGH-LEGGED HAWK	U									
	REGIONS 1,2,3,4	A	L	2.0	0.0	2.0	0.0	0.0	0.0	0.0	4.0
37	GOLDEN EAGLE	U									
	REGIONS 1,2,3,4	A	M	2.0-3.0	0.0	2.0-3.0	0.0	0.0	0.0	0.0	4.0- 6.0
39	MARSH HAWK	U									
	REGIONS 2,3,4	A	L	2.0	2.0	2.0	2.0	0.0	0.0	0.0	8.0
42	PEREGRINE FALCON	U									
	REGIONS 1,2,3,4	A	M	1.0	0.0	1.0	0.0	0.0	0.0	0.0	2.0
43	MERLIN	U									
	REGIONS 2,3,4	A	L	3.0	3.0	3.0	3.0	0.0	0.0	0.0	12.0
45	SPRUCE GROUSE	U									
	REGIONS 2,3,4	A	M	0.0	0.0	2.0-3.0	2.0-3.0	0.0	0.0	0.0	4.0- 6.0

* UPLAND = U
* AQUATIC = A

NO.	SPECIES NAME		CONF. LEVEL H,M,L	SPRING EARLY SUMMER FOOD	SPRING EARLY SUMMER COVER	LATE SUMMER FALL FOOD	LATE SUMMER FALL COVER	WINTER FOOD	WINTER COVER	REPR.	TOTAL
46	RUFFED GROUSE	U									
	REGIONS 3,4	A	M	1.0	0.0	2.0-3.0	3.0	0.0-1.0	0.0	0.0	6.0- 8.0
47	WILLOW PTARMIGAN	U									
	REGIONS 1,2,3,4	A	H	2.0-3.0	2.0-3.0	2.0-3.0	3.0	3.0	3.0	2.0	17.0-20.0
48	ROCK PTARMIGAN	U									
	REGIONS 1,2,3,4	A	M	0.0	0.0	0.0	0.0	3.0	3.0	0.0	6.0
66	LESSER YELLOWLEGS	U									
	REGIONS 2,3,4	A	L	3.0	3.0	3.0	3.0	0.0	0.0	3.0	15.0
71	COMMON SNIPE	U									
	REGIONS 1,2,3,4	A	M	3.0	3.0	3.0	3.0	0.0	0.0	3.0	15.0
83	GREAT HORNED OWL	U									
	REGIONS 2,3,4	A	M	2.0-3.0	0.5	2.0-3.0	0.5	1.0	0.0	0.5	6.5- 8.5
84	SNOWY OWL	U									
	REGIONS 1,2,3,4	A	M	2.0-3.0	1.0	2.0-3.0	1.0	2.0	1.0	1.0	10.0-12.0
87	SHORT-EARED OWL	U									
	REGIONS 1,2,3,4	A	L	2.0-3.0	2.0	2.0-3.0	2.0	2.0-3.0	2.0	1.0	13.0-16.0
89	BELTED KINGFISHER	U									
	REGIONS 2,3,4	A	L	1.0-3.0	1.0-2.0	1.0-3.0	1.0-2.0	0.0	0.0	0.0	4.0-10.0
95	SAY'S PHOEBE	U									
	REGIONS 3,4	A	L	1.0	1.0	1.0	1.0	0.0	0.0	0.0	4.0
96	ALDER FLYCATCHER	U									
	REGIONS 3,4	A	M	3.0	3.0	3.0	3.0	0.0	0.0	3.0	15.0
101	VIOLET-GREEN SWALLOW	U									
	REGIONS 3,4	A	L	1.0	3.0	1.0	3.0	0.0	0.0	0.0	8.0
102	TREE SWALLOW	U									
	REGIONS 2,3,4	A	L	2.0	1.0	2.0	1.0	0.0	0.0	0.0	6.0
103	BANK SWALLOW	U									
	REGIONS 1,2,3,4	A	L	2.0	3.0	2.0	3.0	0.0	0.0	0.0	10.0

* UPLAND = U
* AQUATIC = A

NO.	SPECIES NAME		CONF. LEVEL H,M,L	SPRING EARLY SUMMER FOOD	SPRING EARLY SUMMER COVER	LATE SUMMER FALL FOOD	LATE SUMMER FALL COVER	WINTER FOOD	WINTER COVER	REPR.	TOTAL
105	CLIFF SWALLOW	U									
	REGIONS 3,4	A	L	2.0	3.0	2.0	3.0	0.0	0.0	0.0	10.0
107	COMMON RAVEN	U									
	REGIONS 1,2,3,4	A	M	2.0	1.0	2.0	1.0	2.0	1.0	0.0	9.0
113	AMERICAN ROBIN	U									
	REGIONS 2,3,4	A	H	2.0	1.0-2.0	1.0-2.0	1.0-2.0	0.0	0.0	1.0-2.0	6.0-10.0
116	SWAINSON'S THRUSH	U									
	REGIONS 2,3,4	A	H	3.0	1.0-2.0	2.0	1.0-2.0	0.0	0.0	1.0-2.0	8.0-11.0
117	GRAY-CHEEKED THRUSH	U									
	REGIONS 1,2,3,4	A	M	3.0	1.0-2.0	1.0-2.0	1.0-2.0	0.0	0.0	1.0	7.0-10.0
124	NORTHERN SHRIKE	U									
	REGIONS 1,2,3,4	A	L	3.0	3.0	3.0	3.0	3.0	3.0	3.0	21.0
125	ORANGE-CROWNED WARBLER	U									
	REGIONS 2,3,4	A	M	3.0	1.0-2.0	3.0	1.0-2.0	0.0	0.0	2.0	10.0-12.0
126	YELLOW WARBLER	U									
	REGIONS 2,3,4	A	H	1.0-2.0	1.0-2.0	1.0-2.0	1.0-2.0	0.0	0.0	1.0-2.0	5.0-10.0
130	NORTHERN WATERTHRUSH	U									
	REGIONS 2,3,4	A	H	3.0	3.0	3.0	3.0	0.0	0.0	3.0	15.0
131	WILSON'S WARBLER	U									
	REGIONS 2,3,4	A	M	3.0	3.0	3.0	3.0	0.0	0.0	3.0	15.0
132	RUSTY BLACKBIRD	U									
	REGIONS 1,2,3,4	A	H	3.0	1.0-2.0	2.0-3.0	1.0-2.0	0.0	0.0	1.0-2.0	8.0-12.0
135	REDPOLL (COMMON AND HOARY)	U									
	REGIONS 1,2,3,4	A	H	2.0	2.0	2.0	2.0	1.0	1.0	1.0-2.0	11.0-12.0
137	SAVANNAH SPARROW	U									
	REGIONS 1,2,3,4	A	M	3.0	2.0-3.0	3.0	2.0-3.0	0.0	0.0	3.0	13.0-15.0
138	DARK-EYED JUNCO	U									
	REGIONS 2,3,4	A	M	1.0-2.0	1.0-2.0	2.0-3.0	1.0-2.0	0.0	0.0	1.0-2.0	6.0-11.0

* UPLAND = U
* AQUATIC = A

NO.	SPECIES NAME		CONF. LEVEL H,M,L	SPRING EARLY SUMMER FOOD	SPRING EARLY SUMMER COVER	LATE SUMMER FALL FOOD	LATE SUMMER FALL COVER	WINTER FOOD	WINTER COVER	REPR.	TOTAL
141	WHITE-CROWNED SPARROW	U									
	REGIONS 1,2,3,4	A	H	3.0	3.0	3.0	3.0	0.0	0.0	3.0	15.0
142	FOX SPARROW	U									
	REGIONS 2,3,4	A	H	3.0	2.0	3.0	2.0	0.0	0.0	1.0-2.0	11.0-12.0
143	LINCOLN'S SPARROW	U									
	REGIONS 3,4	A	H	3.0	3.0	2.0-3.0	3.0	0.0	0.0	3.0	14.0-15.0
146	MASKED SHREW	U									
	REGIONS 1,2,3,4	A	M	1.0	2.0	1.0	2.0	1.0	2.0	1.5	10.5
147	DUSKY SHREW	U									
	REGIONS 2,3,4	A	M	1.0	2.0	1.0	2.0	1.0	2.0	1.5	10.5
148	ARCTIC SHREW	U									
	REGIONS 1,2,3	A	L	1.0	1.5	1.0	1.5	1.0	1.5	1.0	8.5
149	PYGMY SHREW	U									
	REGIONS 2,3,4	A	M	1.0	2.0	1.0	2.0	1.0	2.0	1.0	10.0
151	SNOWSHOE HARE	U									
	REGIONS 1,2,3,4	A	H	2.0-3.0	1.0-2.0	2.0-3.0	1.0-2.0	1.0-2.0	1.0	2.0	10.0-15.0
158	BEAVER	U									
	REGIONS 2,3,4	A	H	2.0-3.0	2.0	2.0-3.0	2.0	2.0-3.0	1.0	2.0	13.0-16.0
159	NORTHERN RED-BACKED VOLE	U									
	REGIONS 1,2,3,4	A	M	1.0	3.0	1.0	3.0	1.0	3.0	2.0	14.0
160	MEADOW VOLE	U									
	REGIONS 2,3,4	A	M	2.0	1.0	2.0	1.0	2.0	1.0	2.0	11.0
163	YELLOW-CHEEKED VOLE	U									
	REGIONS 2,3,4	A	M	3.0	2.0	3.0	2.0	3.0	2.0	2.5	17.5
165	MUSKRAT	U									
	REGIONS 2,3,4	A	H	2.0-3.0	2.0	2.0-3.0	2.0	2.0-3.0	1.0	2.0	13.0-16.0
167	NORTHERN BOG LEMMING	U									
	REGIONS 2,3,4	A	M	1.0	1.0	1.0	1.0	1.0	1.0	1.0	7.0

* UPLAND = U
* AQUATIC = A

NO.	SPECIES NAME		CONF. LEVEL H,M,L	SPRING EARLY SUMMER FOOD	SPRING EARLY SUMMER COVER	LATE SUMMER FALL FOOD	LATE SUMMER FALL COVER	WINTER FOOD	WINTER COVER	REPR.	TOTAL
169	MEADOW JUMPING MOUSE	U									
	REGIONS 3,4	A	M	2.0	3.0	2.0	3.0	0.0	3.0	3.0	16.0
170	PORCUPINE	U									
	REGIONS 1,2,3,4	A	M	1.0	1.0	1.0	1.0	0.0	0.0	0.0-1.0	4.0- 5.0
171	COYOTE	U									
	REGIONS 2,3,4	A	L	3.0	2.0-3.0	3.0	2.0-3.0	2.0-3.0	1.0-2.0	2.0-3.0	15.0-20.0
172	WOLF	U									
	REGIONS 1,2,3,4	A	H	2.0-3.0	1.0	2.0-3.0	1.0	2.0-3.0	1.0-2.0	2.0-3.0	11.0-16.0
174	RED FOX	U									
	REGIONS 1,2,3,4	A	L	3.0	2.0-3.0	3.0	2.0-3.0	2.0-3.0	1.0-2.0	2.0-3.0	15.0-20.0
175	BLACK BEAR	U									
	REGIONS 2,3,4	A	H	3.0	1.0	2.0	1.0	0.0	1.0	1.0	9.0
176	GRIZZLY BEAR	U									
	REGIONS 1,2,3,4	A	H	3.0	1.0	3.0	1.0	0.0	1.0	2.0	11.0
178	ERMINE	U									
	REGIONS 1,2,3,4	A	M	2.0	3.0	2.0	3.0	2.0	3.0	2.5	17.5
179	LEAST WEASEL	U									
	REGIONS 1,2,3,4	A	L	2.0	3.0	2.0	3.0	2.0	3.0	2.5	17.5
180	MINK	U									
	REGIONS 2,3,4	A	M	2.0-3.0	2.0	2.0-3.0	2.0	2.0-3.0	1.0-2.0	1.0	12.0-16.0
181	WOLVERINE	U									
	REGIONS 1,2,3,4	A	M	3.0	3.0	3.0	3.0	3.0	2.0-3.0	2.0-3.0	19.0-21.0
182	RIVER OTTER	U									
	REGIONS 2,3,4	A	H	2.0-3.0	1.0-3.0	2.0-3.0	1.0-3.0	1.0-3.0	1.0-3.0	1.0-3.0	9.0-21.0
183	LYNX	U									
	REGIONS 1,2,3,4	A	H	2.0	2.0	2.0	2.0	2.0	2.0	2.0	14.0
184	MOOSE	U									
	REGIONS 1,2,3,4	A	H	2.0	1.0	2.0	1.0	1.0	0.0	2.0	9.0

* UPLAND = U
* AQUATIC = A

NO.	SPECIES NAME		CONF. LEVEL H,M,L	SPRING EARLY SUMMER FOOD	SPRING EARLY SUMMER COVER	LATE SUMMER FALL FOOD	LATE SUMMER FALL COVER	WINTER FOOD	WINTER COVER	REPR.	TOTAL
185	CARIBOU	U									
	REGIONS 1,2,3,4	A	H	2.0	1.0-2.0	3.0	1.0-2.0	1.0	1.0	0.0	9.0-11.0

TOTAL NUMBER OF SPECIES = 71

GRAND TOTAL AQUATIC = 706.5- 817.5

* UPLAND = U
* AQUATIC = A

NO.	SPECIES NAME		CONF. LEVEL H,M,L	SPRING EARLY SUMMER FOOD	SPRING EARLY SUMMER COVER	LATE SUMMER FALL FOOD	LATE SUMMER FALL COVER	WINTER FOOD	WINTER COVER	REPR.	TOTAL
8	CANADA GOOSE	U									
	REGIONS 1,2,3,4	A	H	0.0	1.0	0.0	1.0	0.0	0.0	0.0	2.0
10	WHITE-FRONTED GOOSE	U									
	REGIONS 1,2,3,4	A	H	0.0	1.0	0.0	1.0	0.0	0.0	0.0	2.0
12	MALLARD	U									
	REGIONS 2,3,4	A	H	0.0	1.0	0.0	0.0	0.0	0.0	0.0	1.0
13	PINTAIL	U									
	REGIONS 1,2,3,4	A	H	0.0	3.0	0.0	0.0	0.0	0.0	0.0	3.0
14	GREEN-WINGED TEAL	U									
	REGIONS 2,3,4	A	H	3.0	1.0	3.0	1.0	0.0	0.0	0.0	8.0
15	AMERICAN WIGEON	U									
	REGIONS 2,3,4	A	M	0.0	1.0	0.0	1.0	0.0	0.0	0.0	2.0
16	NORTHERN SHOVELER	U									
	REGIONS 2,3,4	A	H	1.0-2.0	2.0-3.0	1.0	2.0-3.0	0.0	0.0	0.0	6.0- 9.0
24	HARLEQUIN DUCK	U									
	REGIONS 3,4	A	L	1.0	1.0-2.0	1.0	1.0	0.0	0.0	1.0-2.0	5.0- 7.0
37	GOLDEN EAGLE	U									
	REGIONS 1,2,3,4	A	M	0.0-2.0	0.0	0.0-2.0	0.0	0.0	0.0	0.0	0.0- 4.0
42	PEREGRINE FALCON	U									
	REGIONS 1,2,3,4	A	M	1.0	0.0	1.0	0.0	0.0	0.0	0.0	2.0
52	SEMIPALMATED PLOVER	U									
	REGIONS 1,2,3,4	A	M	0.0-3.0	3.0	0.0-3.0	3.0	0.0	0.0	0.0-3.0	6.0-15.0
54	BLACK-BELLIED PLOVER	U									
	REGIONS 1,2,3,4	A	L	1.0-3.0	2.0	1.0-3.0	2.0	0.0	0.0	0.0	6.0-10.0
57	SEMIPALMATED SANDPIPER	U									
	REGIONS 1,2,3,4	A	M	3.0	3.0	3.0	3.0	0.0	0.0	0.0	12.0
68	WANDERING TATTLER	U									
	REGIONS 2,3,4	A	L	1.0-3.0	3.0	1.0-3.0	3.0	0.0	0.0	1.0-3.0	9.0-15.0

* UPLAND = U
* AQUATIC = A

NO.	SPECIES NAME		CONF. LEVEL H,M,L	SPRING EARLY SUMMER FOOD	SPRING EARLY SUMMER COVER	LATE SUMMER FALL FOOD	LATE SUMMER FALL COVER	WINTER FOOD	WINTER COVER	REPR.	TOTAL
69	SPOTTED SANDPIPER	U									
	REGIONS 1,2,3,4	A	L	3.0	2.0	3.0	2.0	0.0	0.0	3.0	13.0
71	COMMON SNIPE	U									
	REGIONS 1,2,3,4	A	M	3.0	0.0	3.0	0.0	0.0	0.0	0.0	6.0
78	HERRING GULL	U									
	REGIONS 2,3,4	A	L	2.0	2.0-3.0	2.0-3.0	2.0-3.0	0.0	0.0	2.0-3.0	10.0-14.0
79	MEW GULL	U									
	REGIONS 1,2,3,4	A	M	1.0-2.0	2.0-3.0	2.0-3.0	2.0-3.0	0.0	0.0	2.0-3.0	9.0-14.0
82	ARCTIC TERN	U									
	REGIONS 1,2,3,4	A	M	1.0-2.0	2.0-3.0	0.0-1.0	2.0-3.0	0.0	0.0	2.0-3.0	7.0-12.0
137	SAVANNAH SPARROW	U									
	REGIONS 1,2,3,4	A	H	1.0	0.0	1.0	0.0	0.0	0.0	0.0	2.0
145	SNOW BUNTING	U									
	REGIONS 1,2,3,4	A	M	1.0	0.0	1.0	0.0	0.0	0.0	2.0	4.0
155	ARCTIC GROUND SQUIRREL	U									
	REGIONS 1,2,3,4	A	H	0.0	2.0-3.0	0.0	2.0-3.0	0.0	2.0	1.0-2.0	7.0-10.0
171	COYOTE	U									
	REGIONS 2,3,4	A	L	1.0	0.0	1.0	0.0	0.0	0.0	1.0	3.0
172	WOLF	U									
	REGIONS 1,2,3,4	A	H	1.0	0.0	1.0	0.0	1.0	0.0	1.0	4.0
174	RED FOX	U									
	REGIONS 1,2,3,4	A	L	1.0	0.0	1.0	0.0	0.0	0.0	1.0	3.0
175	BLACK BEAR	U									
	REGIONS 2,3,4	A	H	1.0	0.0	0.0	0.0	0.0	0.0	0.0	1.0
176	GRIZZLY BEAR	U									
	REGIONS 1,2,3,4	A	H	1.0	1.0	1.0	1.0	0.0	0.0	0.0	4.0
180	MINK	U									
	REGIONS 2,3,4	A	M	2.0	1.0	2.0	1.0	1.0-2.0	1.0	1.0-3.0	9.0-12.0

* UPLAND = U
* AQUATIC = A

NO.	SPECIES NAME		CONF. LEVEL H,M,L	SPRING EARLY SUMMER FOOD	SPRING EARLY SUMMER COVER	LATE SUMMER FALL FOOD	LATE SUMMER FALL COVER	WINTER FOOD	WINTER COVER	REPR.	TOTAL
182	RIVER OTTER	U									
	REGIONS 2,3,4	A	H	1.0-2.0	1.0-2.0	1.0-2.0	1.0-2.0	1.0-2.0	1.0-2.0	1.0	7.0-13.0
185	CARIBOU	U									
	REGIONS 1,2,3,4	A	H	0.0-1.0	2.0	0.0-1.0	2.0	1.0-2.0	0.0-1.0	0.0	5.0- 9.0

TOTAL NUMBER OF SPECIES = 30

GRAND TOTAL AQUATIC = 158.0- 216.0

* UPLAND = U
* AQUATIC = A

NO.	SPECIES NAME		CONF. LEVEL H,M,L	SPRING EARLY SUMMER FOOD	SPRING EARLY SUMMER COVER	LATE SUMMER FALL FOOD	LATE SUMMER FALL COVER	WINTER FOOD	WINTER COVER	REPR.	TOTAL
8	CANADA GOOSE	U	M	0.0	0.0	0.0	0.0	0.0	0.0	0.0	0.0
	REGIONS 1,2,3,4	A	M	1.0-2.0	1.0	1.0-2.0	1.0	0.0	0.0	1.0-2.0	5.0- 8.0
10	WHITE-FRONTED GOOSE	U	M	0.0	0.0	0.0	0.0	0.0	0.0	0.0	0.0
	REGIONS 1,2,3,4	A	M	2.0	1.0	2.0	1.0	0.0	0.0	2.0	8.0
20	COMMON GOLDENEYE	U	H	0.0	0.0	0.0	0.0	0.0	0.0	1.0	1.0
	REGIONS 2,3,4	A	H	0.0	1.0	0.0	0.0	0.0	0.0	3.0	4.0
21	BARROW'S GOLDENEYE	U	M	0.0	0.0	0.0	0.0	0.0	0.0	1.0-2.0	1.0- 2.0
	REGIONS 3,4	A	M	0.0	0.0	0.0	0.0	0.0	0.0	1.0-3.0	1.0- 3.0
44	AMERICAN KESTREL	U	L	1.0	0.0	1.0	0.0	0.0	0.0	0.0	2.0
	REGIONS 2,3,4	A	L	1.0	0.0	1.0	0.0	0.0	0.0	0.0	2.0
46	RUFFED GROUSE	U	M	1.0	0.0	1.0-2.0	1.0	0.0	0.0	0.0	3.0- 4.0
	REGIONS 3,4	A	M	1.0	0.0	1.0-2.0	1.0	0.0	0.0	0.0	3.0- 4.0
51	SANDHILL CRANE	U	L	1.0-2.0	0.0	1.0-2.0	1.0-2.0	0.0	0.0	0.0-1.0	3.0- 7.0
	REGIONS 1,2,3,4	A	L	2.0	1.0-2.0	2.0-3.0	2.0-3.0	0.0	0.0	1.0-2.0	8.0-12.0
83	GREAT HORNED OWL	U	M	1.0	0.0	1.0	0.0	0.0	0.0	0.0	2.0
	REGIONS 2,3,4	A	M	1.0	0.0	1.0	0.0	0.0	0.0	0.0	2.0
84	SNOWY OWL	U	M	1.0-2.0	1.0-2.0	1.0-2.0	1.0-2.0	1.0	1.0	1.0-2.0	7.0-12.0
	REGIONS 1,2,3,4	A	M	1.0-2.0	1.0-2.0	1.0-2.0	1.0-2.0	1.0	1.0	1.0-2.0	7.0-12.0
87	SHORT-EARED OWL	U	L	1.0-2.0	1.0	1.0-2.0	1.0	1.0	1.0	1.0-2.0	7.0-10.0
	REGIONS 1,2,3,4	A	L	1.0-2.0	1.0	1.0-2.0	1.0	1.0	1.0	1.0-2.0	7.0-10.0
100	HORNED LARK	U	M	1.0-3.0	1.0-3.0	1.0-3.0	1.0-3.0	0.0	0.0	1.0	5.0-13.0
	REGIONS 2,3,4	A	M	1.0-3.0	1.0-3.0	1.0-3.0	1.0-3.0	0.0	0.0	1.0	5.0-13.0
107	COMMON RAVEN	U	M	1.0-2.0	0.0	1.0-2.0	0.0	1.0-2.0	0.0	0.0	3.0- 6.0
	REGIONS 1,2,3,4	A	M	1.0-2.0	0.0	1.0-2.0	0.0	1.0-2.0	0.0	0.0	3.0- 6.0
113	AMERICAN ROBIN	U	H	1.0	1.0	1.0	1.0	0.0	0.0	0.0	4.0
	REGIONS 2,3,4	A	H	1.5	1.0	1.5	1.0	0.0	0.0	0.5	5.5
137	SAVANNAH SPARROW	U	H	1.0	0.0-1.0	1.0-2.0	0.0-1.0	0.0	0.0	0.5	2.5- 5.5
	REGIONS 1,2,3,4	A	H	1.0	0.0-1.0	1.0-2.0	0.0-1.0	0.0	0.0	0.5	2.5- 5.5

* UPLAND = U
* AQUATIC = A

NO.	SPECIES NAME		CONF. LEVEL H,M,L	SPRING EARLY SUMMER FOOD	SPRING EARLY SUMMER COVER	LATE SUMMER FALL FOOD	LATE SUMMER FALL COVER	WINTER FOOD	WINTER COVER	REPR.	TOTAL
138	DARK-EYED JUNCO	U	M	1.0	1.0	2.0	1.0	0.0	0.0	0.5	5.5
	REGIONS 2,3,4	A	M	1.0-2.0	1.0	2.0	1.0	0.0	0.0	0.5	5.5- 6.5
139	TREE SPARROW	U	M	1.0	0.5	1.0	0.5	0.0	0.0	0.0	3.0
	REGIONS 2,3,4	A	M	1.0-2.0	0.5	1.0-2.0	0.5	0.0	0.0	0.5	3.5- 5.5
143	LINCOLN'S SPARROW	U	H	2.0	1.0	2.0	1.0	0.0	0.0	0.5	6.5
	REGIONS 3,4	A	H	2.0-3.0	1.0	2.0-3.0	1.0	0.0	0.0	1.0	7.0- 9.0
144	LAPLAND LONGSPUR	U	M	1.0	0.5	1.0-2.0	0.5	0.0	0.0	0.5	3.5- 4.5
	REGIONS 1,2,3,4	A	M	1.0-2.0	0.5	1.0-2.0	0.5	0.0	0.0	0.5	3.5- 5.5
145	SNOW BUNTING	U	M	1.0	0.5	1.0-2.0	0.5	0.0	0.0	0.0	3.0- 4.0
	REGIONS 1,2,3,4	A	M	1.0	0.5	1.0-2.0	0.5	0.0	0.0	0.0	3.0- 4.0
146	MASKED SHREW	U	M	1.0-2.0	1.0-2.0	1.0-2.0	1.0-2.0	1.0-2.0	1.0-2.0	1.0-2.0	7.0-14.0
	REGIONS 1,2,3,4	A	M	1.0-2.0	1.0-2.0	1.0-2.0	1.0-2.0	1.0-2.0	1.0-2.0	1.0-2.0	7.0-14.0
147	DUSKY SHREW	U	M	1.0-2.0	1.0-2.0	1.0-2.0	1.0-2.0	1.0-2.0	1.0-2.0	1.0-2.0	7.0-14.0
	REGIONS 2,3,4	A	M	1.0-2.0	1.0-2.0	1.0-2.0	1.0-2.0	1.0-2.0	1.0-2.0	1.0-2.0	7.0-14.0
148	ARCTIC SHREW	U	L	1.0-2.0	1.0	1.0-2.0	1.0	1.0-2.0	1.0	1.0	7.0-10.0
	REGIONS 1,2,3	A	L	2.0	1.0	2.0	1.0	2.0	1.0	1.0	10.0
149	PYGMY SHREW	U	M	1.0-2.0	1.0	1.0-2.0	1.0	1.0-2.0	1.0	1.0-2.0	7.0-11.0
	REGIONS 2,3,4	A	M	2.0	2.0	2.0	2.0	2.0	2.0	2.0	14.0
151	SNOWSHOE HARE	U	H	1.0-2.0	1.0	1.0-2.0	1.0	0.0	0.0	0.0	4.0- 6.0
	REGIONS 1,2,3,4	A	H	2.0	1.0	2.0	1.0	0.0	0.0	0.0	6.0
152	WOODCHUCK	U	L	1.0	1.0	2.0	2.0	0.0	1.0	0.0-1.0	7.0- 8.0
	REGIONS 3,4	A	L	1.0	1.0	2.0	2.0	0.0	1.0	0.0-1.0	7.0- 8.0
155	ARCTIC GROUND SQUIRREL	U	H	2.0	2.0	3.0	2.0	0.0	2.0	2.0	13.0
	REGIONS 1,2,3,4	A	H	2.0	2.0	3.0	2.0	0.0	2.0	2.0	13.0
159	NORTHERN RED-BACKED VOLE	U	M	1.0	1.0	1.0	1.0	1.0	1.0	1.0	7.0
	REGIONS 1,2,3,4	A	M	1.0	1.0	1.0	1.0	1.0	1.0	1.0	7.0
160	MEADOW VOLE	U	M	2.0	2.0	2.0	2.0	2.0	2.0	2.0	14.0
	REGIONS 2,3,4	A	M	2.0	2.0	2.0	2.0	2.0	2.0	2.0	14.0

* UPLAND = U
* AQUATIC = A

NO.	SPECIES NAME		CONF. LEVEL H,M,L	SPRING EARLY SUMMER FOOD	SPRING EARLY SUMMER COVER	LATE SUMMER FALL FOOD	LATE SUMMER FALL COVER	WINTER FOOD	WINTER COVER	REPR.	TOTAL
161	TUNDRA VOLE	U	M	3.0	1.0	3.0	1.0	3.0	1.0	1.0	13.0
	REGIONS 1,2,3,4	A	M	3.0	1.0	3.0	1.0	3.0	1.0	1.0	13.0
163	YELLOW-CHEEKED VOLE	U	M	2.0	1.0-2.0	2.0	1.0-2.0	2.0	1.0-2.0	1.0-2.0	10.0-14.0
	REGIONS 2,3,4	A	M	2.0	1.0-2.0	2.0	1.0-2.0	2.0	1.0-2.0	1.0-2.0	10.0-14.0
166	BROWN LEMMING	U	M	2.0	0.0-1.0	2.0	0.0-1.0	2.0	0.0-1.0	0.0-1.0	6.0-10.0
	REGIONS 1,2,3,4	A	M	2.0	0.0-1.0	2.0	0.0-1.0	2.0	0.0-1.0	0.0-1.0	6.0-10.0
169	MEADOW JUMPING MOUSE	U	M	2.0	1.0	2.0	1.0	0.0	1.0	1.0	8.0
	REGIONS 3,4	A	M	2.0	2.0	2.0	2.0	0.0	1.0	1.0	10.0
171	COYOTE	U	L	1.0	0.0	1.0	0.0	0.0	0.0	1.0	3.0
	REGIONS 2,3,4	A	L	1.0	0.0	1.0	0.0	0.0	0.0	1.0	3.0
172	WOLF	U	H	0.0	0.0	0.0	0.0	1.0	0.0	0.0	1.0
	REGIONS 1,2,3,4	A	H	1.0	0.0	1.0	0.0	1.0	0.0	1.0	4.0
174	RED FOX	U	L	1.0	0.0	1.0	0.0	0.0	0.0	1.0	3.0
	REGIONS 1,2,3,4	A	L	1.0	0.0	1.0	0.0	0.0	0.0	1.0	3.0
175	BLACK BEAR	U	H	1.0-3.0	0.0	1.0	0.0	0.0	0.0	0.5	2.5- 4.5
	REGIONS 2,3,4	A	H	1.0-3.0	0.0	1.0	0.0	0.0	0.0	0.5	2.5- 4.5
176	GRIZZLY BEAR	U	H	1.0-2.0	0.0	1.0	0.0	0.0	0.0-1.0	0.0	2.0- 4.0
	REGIONS 1,2,3,4	A	H	1.0-2.0	0.0	1.0	0.0	0.0	0.0-1.0	0.0	2.0- 4.0
178	ERMINE	U	M	2.0	0.0-1.0	2.0	0.0-1.0	2.0	0.0-1.0	0.0-1.0	6.0-10.0
	REGIONS 1,2,3,4	A	M	2.0	0.0-1.0	2.0	0.0-1.0	2.0	0.0-1.0	0.0-1.0	6.0-10.0
179	LEAST WEASEL	U	L	2.0	0.0-1.0	2.0	0.0-1.0	2.0	0.0-1.0	0.0-1.0	6.0-10.0
	REGIONS 1,2,3,4	A	L	2.0	0.0-1.0	2.0	0.0-1.0	2.0	0.0-1.0	0.0-1.0	6.0-10.0
184	MOOSE	U	L	1.0-2.0	0.0	1.0	0.0	0.0	0.0	0.0	2.0- 3.0
	REGIONS 1,2,3,4	A	L	1.0-2.0	0.0	1.0	0.0	0.0	0.0	0.0	2.0- 3.0
185	CARIBOU	U	H	0.0-1.0	1.0-2.0	1.0	1.0-2.0	1.0-3.0	1.0-2.0	0.0	5.0-11.0
	REGIONS 1,2,3,4	A	H	0.0-1.0	1.0-2.0	1.0	1.0-2.0	1.0-3.0	1.0-2.0	0.0	5.0-11.0

TOTAL NUMBER OF SPECIES = 41

GRAND TOTAL UPLAND = 202.5- 283.5
GRAND TOTAL AQUATIC = 243.0- 325.0

* UPLAND = U
* AQUATIC = A

NO.	SPECIES NAME		CONF. LEVEL H,M,L	SPRING EARLY SUMMER FOOD	SPRING EARLY SUMMER COVER	LATE SUMMER FALL FOOD	LATE SUMMER FALL COVER	WINTER FOOD	WINTER COVER	REPR.	TOTAL
18	GREATER SCAUP	U	M	0.0	0.0	0.0	0.0	0.0	0.0	0.0	0.0
	REGIONS 2,3,4	A	M	0.0	1.0	0.0	0.0	0.0	0.0	2.0-3.0	3.0- 4.0
19	LESSER SCAUP	U	M	0.0	0.0	0.0	0.0	0.0	0.0	0.0	0.0
	REGIONS 2,3,4	A	M	1.0	1.0	0.0	0.0	0.0	0.0	2.0-3.0	4.0- 5.0
20	COMMON GOLDENEYE	U	H	0.0	0.0	0.0	0.0	0.0	0.0	1.0	1.0
	REGIONS 2,3,4	A	H	0.0	1.0	0.0	0.0	0.0	0.0	3.0	4.0
21	BARROW'S GOLDENEYE	U	M	0.0	0.0	0.0	0.0	0.0	0.0	1.0-2.0	1.0- 2.0
	REGIONS 3,4	A	M	0.0	0.0	0.0	0.0	0.0	0.0	1.0-3.0	1.0- 3.0
22	BUFFLEHEAD	U	H	0.0	0.0	0.0	0.0	0.0	0.0	1.0	1.0
	REGIONS 3,4	A	H	1.0	0.0	0.0	0.0	0.0	0.0	1.0-2.5	2.0- 3.5
29	WHITE-WINGED SCOTER	U	H	0.0	1.0	0.0	0.0	0.0	0.0	1.0-3.0	2.0- 4.0
	REGIONS 2,3,4	A	H	0.0	1.0	0.0	0.0	0.0	0.0	2.0-3.0	3.0- 4.0
30	SURF SCOTER	U	H	0.0	1.0	0.0	0.0	0.0	0.0	1.0-3.0	2.0- 4.0
	REGIONS 2,3,4	A	H	0.0	1.0	0.0	0.0	0.0	0.0	2.0-3.0	3.0- 4.0
31	RED-BREASTED MERGANSER	U	M	0.0	0.0	0.0	0.0	0.0	0.0	0.0	0.0
	REGIONS 1,2,3,4	A	M	0.0	0.0	0.0	0.0	0.0	0.0	1.0-2.0	1.0- 2.0
32	GOSHAWK	U	M	3.0	3.0	3.0	3.0	3.0	3.0	1.0	19.0
	REGIONS 2,3,4	A	M	3.0	3.0	3.0	3.0	3.0	3.0	1.0	19.0
33	SHARP-SHINNED HAWK	U	L	1.0	1.0	1.0	1.0	0.0	0.0	1.0	5.0
	REGIONS 2,3,4	A	L	1.0	1.0	1.0	1.0	0.0	0.0	1.0	5.0
34	RED-TAILED HAWK	U	M	3.0	3.0	3.0	3.0	0.0	0.0	3.0	15.0
	REGIONS 2,3,4	A	M	3.0	3.0	3.0	3.0	0.0	0.0	3.0	15.0
35	SWAINSON'S HAWK	U	L	2.0	2.0	2.0	2.0	0.0	0.0	2.0	10.0
	REGIONS 2,3,4	A	L	2.0	2.0	2.0	2.0	0.0	0.0	2.0	10.0
38	NORTHERN BALD EAGLE	U	M	0.0	0.0	0.0	0.0	0.0	0.0	0.0	0.0
	REGIONS 2,3,4	A	M	0.0-1.0	1.0	0.0-1.0	1.0	0.0-1.0	1.0	1.0	4.0- 7.0
40	OSPREY	U	M	0.0	0.0	0.0	0.0	0.0	0.0	0.0	0.0
	REGIONS 3,4	A	M	0.0	0.0-3.0	0.0	0.0-3.0	0.0	0.0	0.0-3.0	0.0- 9.0

* UPLAND = U
* AQUATIC = A

NO.	SPECIES NAME		CONF. LEVEL H,M,L	SPRING EARLY SUMMER FOOD	SPRING EARLY SUMMER COVER	LATE SUMMER FALL FOOD	LATE SUMMER FALL COVER	WINTER FOOD	WINTER COVER	REPR.	TOTAL
43	MERLIN	U	L	1.0-2.0	3.0	1.0-2.0	3.0	0.0	0.0	3.0	11.0-13.0
	REGIONS 2,3,4	A	L	1.0-2.0	3.0	1.0-2.0	3.0	0.0	0.0	3.0	11.0-13.0
44	AMERICAN KESTREL	U	L	2.0	3.0	2.0	3.0	0.0	0.0	3.0	13.0
	REGIONS 2,3,4	A	L	2.0	3.0	2.0	3.0	0.0	0.0	3.0	13.0
45	SPRUCE GROUSE	U	H	3.0	3.0	3.0	3.0	3.0	3.0	3.0	21.0
	REGIONS 2,3,4	A	H	3.0	3.0	3.0	3.0	3.0	3.0	3.0	21.0
46	RUFFED GROUSE	U	H	1.0-2.0	1.0-2.0	1.0-2.0	1.0	1.0-2.0	3.0	0.0-1.0	8.0-13.0
	REGIONS 3,4	A	M	1.0-2.0	1.0-2.0	1.0-2.0	1.0	1.0-2.0	3.0	0.0-1.0	8.0-13.0
50	SHARP-TAILED GROUSE	U	H	3.0	3.0	3.0	3.0	3.0	3.0	3.0	21.0
	REGIONS 3,4	A	H	3.0	3.0	3.0	3.0	3.0	3.0	3.0	21.0
67	SOLITARY SANDPIPER	U	L	0.0	0.0	0.0	0.0	0.0	0.0	0.0	0.0
	REGIONS 3,4	A	L	0.0	0.0	0.0	0.0	0.0	0.0	1.0-3.0	1.0- 3.0
83	GREAT HORNED OWL	U	M	2.0-3.0	1.0-3.0	2.0-3.0	1.0-3.0	2.0-3.0	1.0-2.0	1.0-2.0	10.0-19.0
	REGIONS 2,3,4	A	M	2.0-3.0	1.0-3.0	2.0-3.0	1.0-3.0	2.0-3.0	1.0-2.0	1.0-2.0	10.0-19.0
85	HAWK OWL	U	M	2.0-3.0	2.0-3.0	2.0-3.0	2.0-3.0	3.0	2.0-3.0	2.0-3.0	15.0-21.0
	REGIONS 2,3,4	A	M	2.0-3.0	2.0-3.0	2.0-3.0	2.0-3.0	3.0	2.0-3.0	2.0-3.0	15.0-21.0
86	GREAT GRAY OWL	U	L	1.0-3.0	1.0-2.0	1.0-3.0	1.0-2.0	1.0-2.0	1.0-2.0	1.0-2.0	7.0-16.0
	REGIONS 3,4	A	L	1.0-3.0	1.0-2.0	1.0-3.0	1.0-2.0	1.0-2.0	1.0-2.0	1.0-2.0	7.0-16.0
88	BOREAL OWL	U	M	2.0-3.0	1.0-2.0	2.0-3.0	1.0-2.0	2.0-3.0	1.0-3.0	2.0	11.0-18.0
	REGIONS 3,4	A	M	2.0-3.0	1.0-2.0	2.0-3.0	1.0-2.0	2.0-3.0	1.0-3.0	2.0	11.0-18.0
89	BELTED KINGFISHER	U	L	0.0	0.0	0.0	0.0	0.0	0.0	0.0	0.0
	REGIONS 2,3,4	A	L	2.0-3.0	2.0-3.0	2.0-3.0	2.0-3.0	0.0	0.0	0.0	8.0-12.0
90	COMMON FLICKER	U	M	2.0-3.0	2.0	2.0-3.0	2.0	2.0-3.0	2.0	1.0	13.0-16.0
	REGIONS 3,4	A	M	2.0-3.0	2.0	2.0-3.0	2.0	2.0-3.0	2.0	1.0	13.0-16.0
91	HAIRY WOODPECKER	U	L	3.0	1.0-3.0	3.0	1.0-3.0	3.0	1.0-3.0	0.0-3.0	12.0-21.0
	REGIONS 2,3,4	A	L	3.0	1.0-3.0	3.0	1.0-3.0	3.0	1.0-3.0	0.0-3.0	12.0-21.0
92	DOWNY WOODPECKER	U	L	3.0	2.0	3.0	2.0	3.0	2.0	0.0-3.0	15.0-18.0
	REGIONS 3,4	A	L	3.0	2.0	3.0	2.0	3.0	2.0	0.0-3.0	15.0-18.0

* UPLAND = U
* AQUATIC = A

NO.	SPECIES NAME		CONF. LEVEL H,M,L	SPRING EARLY SUMMER FOOD	SPRING EARLY SUMMER COVER	LATE SUMMER FALL FOOD	LATE SUMMER FALL COVER	WINTER FOOD	WINTER COVER	REPR.	TOTAL
94	NORTHERN THREE-TOED WOODPECKER	U	L	3.0	2.0-3.0	3.0	2.0-3.0	3.0	2.0-3.0	0.0-3.0	15.0-21.0
	REGIONS 2,3,4	A	L	3.0	2.0-3.0	3.0	2.0-3.0	3.0	2.0-3.0	0.0-3.0	15.0-21.0
98	WESTERN WOOD PEWEE	U	L	1.0	1.0	1.0	1.0	0.0	0.0	1.0	5.0
	REGIONS 3,4	A	L	3.0	3.0	3.0	3.0	0.0	0.0	3.0	15.0
99	OLIVE-SIDED FLYCATCHER	U	L	1.0	2.0	1.0	2.0	0.0	0.0	1.5	7.5
	REGIONS 3,4	A	L	3.0	3.0	3.0	3.0	0.0	0.0	3.0	15.0
101	VIOLET-GREEN SWALLOW	U	M	1.0-3.0	2.0-3.0	1.0-3.0	2.0-3.0	0.0	0.0	2.0-3.0	8.0-15.0
	REGIONS 3,4	A	M	2.0-3.0	2.0-3.0	2.0-3.0	2.0-3.0	0.0	0.0	2.0-3.0	10.0-15.0
104	BARN SWALLOW	U	M	1.0	0.0	1.0	0.0	0.0	0.0	0.0	2.0
	REGIONS 2,3,4	A	M	2.0	0.0	2.0	0.0	0.0	0.0	0.0	4.0
106	GRAY JAY	U	L	2.5	2.5	2.5	2.5	2.5	2.5	2.5	17.5
	REGIONS 2,3,4	A	L	3.0	3.0	3.0	3.0	3.0	3.0	3.0	21.0
107	COMMON RAVEN	U	M	2.0	3.0	2.0	3.0	2.0	3.0	1.0-3.0	16.0-18.0
	REGIONS 1,2,3,4	A	M	2.0	3.0	2.0	3.0	2.0	3.0	1.0-3.0	16.0-18.0
108	BLACK-CAPPED CHICKADEE	U	L	2.0-3.0	2.0	2.0-3.0	2.0	2.0	1.0-2.0	2.0	13.0-16.0
	REGIONS 3,4	A	L	3.0	2.0	3.0	2.0	2.0	1.0-2.0	2.0	15.0-16.0
109	GRAY-HEADED CHICKADEE	U	L	2.0-3.0	2.0-3.0	2.0-3.0	2.0-3.0	2.0-3.0	1.0-3.0	0.0	11.0-18.0
	REGIONS 1,2,3,4	A	L	2.0-3.0	2.0-3.0	2.0-3.0	2.0-3.0	2.0-3.0	1.0-3.0	2.0-3.0	13.0-21.0
110	BOREAL CHICKADEE	U	L	3.0	3.0	3.0	3.0	2.0-3.0	2.0-3.0	2.0-3.0	18.0-21.0
	REGIONS 2,3,4	A	L	3.0	3.0	3.0	3.0	2.0-3.0	2.0-3.0	2.0-3.0	18.0-21.0
111	BROWN CREEPER	U	L	3.0	3.0	3.0	3.0	3.0	3.0	3.0	21.0
	REGIONS 3,4	A	L	3.0	3.0	3.0	3.0	3.0	3.0	3.0	21.0
113	AMERICAN ROBIN	U	H	2.5	2.0-3.0	2.5	2.0-3.0	0.0	0.0	2.0	11.0-13.0
	REGIONS 2,3,4	A	H	3.0	2.0-3.0	3.0	2.0-3.0	0.0	0.0	2.0-3.0	12.0-15.0
114	VARIED THRUSH	U	H	1.0-3.0	1.0-3.0	1.0-3.0	1.0-3.0	0.0	0.0	1.0-3.0	5.0-15.0
	REGIONS 2,3,4	A	H	2.0-3.0	2.0-3.0	2.0-3.0	2.0-3.0	0.0	0.0	1.0-3.0	9.0-15.0
116	SWAINSON'S THRUSH	U	H	1.0-2.0	1.0-2.0	1.0-2.0	1.0-2.0	0.0	0.0	1.0-2.0	5.0-10.0
	REGIONS 2,3,4	A	H	2.5	2.5	2.0	2.5	0.0	0.0	2.0	11.5

* UPLAND = U
* AQUATIC = A

NO.	SPECIES NAME		CONF. LEVEL H,M,L	SPRING EARLY SUMMER FOOD	SPRING EARLY SUMMER COVER	LATE SUMMER FALL FOOD	LATE SUMMER FALL COVER	WINTER FOOD	WINTER COVER	REPR.	TOTAL
117	GRAY-CHEEKED THRUSH	U	M	2.0	2.0	2.5	2.0	0.0	0.0	2.0	10.5
	REGIONS 1,2,3,4	A	M	3.0	2.5	3.0	2.5	0.0	0.0	2.5	13.5
119	TOWNSEND'S SOLITAIRE	U	L	2.0-3.0	1.0-3.0	2.0-3.0	1.0-3.0	0.0	0.0	2.0	8.0-14.0
	REGIONS 2,3,4	A	L	3.0	1.0-3.0	2.5	1.0-3.0	0.0	0.0	2.0-3.0	9.5-14.5
120	RUBY-CROWNED KINGLET	U	H	2.0-3.0	2.0-3.0	2.0-3.0	2.0-3.0	0.0	0.0	2.0-3.0	10.0-15.0
	REGIONS 2,3,4	A	H	2.0-3.0	2.0-3.0	2.0-3.0	2.0-3.0	0.0	0.0	2.0-3.0	10.0-15.0
123	BOHEMIAN WAXWING	U	L	2.0-3.0	2.0-3.0	3.0	2.0-3.0	0.0	0.0	2.0	11.0-14.0
	REGIONS 2,3,4	A	L	3.0	3.0	3.0	3.0	0.0	0.0	3.0	15.0
126	YELLOW WARBLER	U	H	1.0-2.0	1.0-2.0	1.0-2.0	1.0-2.0	0.0	0.0	1.0-2.0	5.0-10.0
	REGIONS 2,3,4	A	H	2.0-3.0	2.0-3.0	2.0-3.0	2.0-3.0	0.0	0.0	2.0-3.0	10.0-15.0
127	YELLOW-RUMPED WARBLER	U	M	0.5-1.5	0.5-1.5	0.5-1.5	0.5-1.5	0.0	0.0	0.5-1.5	2.5- 7.5
	REGIONS 1,2,3,4	A	M	0.5-1.5	0.5-1.5	0.5-1.5	0.5-1.5	0.0	0.0	0.5-1.5	2.5- 7.5
128	TOWNSEND'S WARBLER	U	H	2.0-3.0	2.0-3.0	2.0-3.0	2.0-3.0	0.0	0.0	2.0-3.0	10.0-15.0
	REGIONS 3,4	A	H	2.0-3.0	2.0-3.0	2.0-3.0	2.0-3.0	0.0	0.0	2.0-3.0	10.0-15.0
129	BLACKPOLL WARBLER	U	L	2.0-3.0	2.0-3.0	2.0-3.0	2.0-3.0	0.0	0.0	2.0-3.0	10.0-15.0
	REGIONS 2,3,4	A	L	2.0-3.0	2.0-3.0	2.0-3.0	2.0-3.0	0.0	0.0	2.0-3.0	10.0-15.0
132	RUSTY BLACKBIRD	U	H	1.0	2.0	1.0	2.0	0.0	0.0	1.0	7.0
	REGIONS 1,2,3,4	A	H	3.0	2.0-3.0	2.0-3.0	2.0-3.0	0.0	0.0	2.0-3.0	11.0-15.0
133	PINE GROSBEAK	U	L	2.0-3.0	2.0	2.0-3.0	2.0	2.0-3.0	2.0	2.0-3.0	14.0-18.0
	REGIONS 2,3,4	A	L	2.0-3.0	2.0	2.0-3.0	2.0	2.0-3.0	2.0	2.0-3.0	14.0-18.0
136	WHITE-WINGED CROSSBILL	U	M	1.0-3.0	1.0-2.0	1.0-3.0	1.0-2.0	1.0-2.0	1.0-2.0	1.0-2.0	7.0-16.0
	REGIONS 2,3,4	A	M	1.0-3.0	1.0-2.0	1.0-3.0	1.0-2.0	1.0-2.0	1.0-2.0	1.0-2.0	7.0-16.0
138	DARK-EYED JUNCO	U	M	1.0-3.0	1.0-3.0	2.0-3.0	1.0-3.0	0.0	0.0	2.0-3.0	7.0-15.0
	REGIONS 2,3,4	A	M	2.0-3.0	1.0-3.0	2.0-3.0	1.0-3.0	0.0	0.0	2.0-3.0	8.0-15.0
141	WHITE-CROWNED SPARROW	U	M	1.0-2.0	1.0-2.0	1.0-2.0	1.0-2.0	0.0	0.0	1.0-2.0	5.0-10.0
	REGIONS 1,2,3,4	A	M	2.0	1.0-2.0	2.0	1.0-2.0	0.0	0.0	1.0-2.0	7.0-10.0
142	FOX SPARROW	U	M	1.0-2.0	2.0	1.0-2.0	2.0	0.0	0.0	1.0-2.0	7.0-10.0
	REGIONS 2,3,4	A	M	1.0-3.0	2.0	1.0-3.0	2.0	0.0	0.0	1.0-2.0	7.0-12.0

* UPLAND = U
* AQUATIC = A

NO.	SPECIES NAME		CONF. LEVEL	SPRING EARLY SUMMER FOOD	SPRING EARLY SUMMER COVER	LATE SUMMER FALL FOOD	LATE SUMMER FALL COVER	WINTER FOOD	WINTER COVER	REPR.	TOTAL
			H,M,L								
146	MASKED SHREW	U	M	1.0	1.0	1.0	1.0	1.0	1.0	1.0	7.0
	REGIONS 1,2,3,4	A	M	2.0	2.0	2.0	2.0	2.0	2.0	2.0	14.0
147	DUSKY SHREW	U	M	1.0-2.0	1.0-2.0	1.0-2.0	1.0-2.0	1.0-2.0	1.0-2.0	1.0-2.0	7.0-14.0
	REGIONS 2,3,4	A	M	1.0-2.0	2.0-3.0	1.0-2.0	2.0-3.0	1.0-2.0	2.0-3.0	2.0-3.0	11.0-18.0
148	ARCTIC SHREW	U	L	1.0	1.0	1.0	1.0	1.0	1.0	1.0	7.0
	REGIONS 1,2,3	A	L	1.0	2.0	1.0	2.0	1.0	2.0	1.0	10.0
149	PYGMY SHREW	U	M	1.0	1.0	1.0	1.0	1.0	1.0	1.0	7.0
	REGIONS 2,3,4	A	M	1.0	2.0	1.0	2.0	1.0	2.0	1.0	10.0
151	SNOWSHOE HARE	U	H	2.0-3.0	1.0-3.0	2.0-3.0	1.0-3.0	2.0-3.0	1.0-3.0	2.0-3.0	11.0-21.0
	REGIONS 1,2,3,4	A	H	3.0	2.0-3.0	3.0	2.0-3.0	2.0-3.0	2.0-3.0	2.0-3.0	16.0-21.0
156	RED SQUIRREL	U	H	1.0-2.0	2.0	1.0-2.0	2.0	1.0-2.0	2.0	1.0-2.0	10.0-14.0
	REGIONS 2,3,4	A	H	1.0-2.0	2.0	1.0-2.0	2.0	1.0-2.0	2.0	1.0-2.0	10.0-14.0
157	NORTHERN FLYING SQUIRREL	U	L	2.0-3.0	2.0-3.0	2.0-3.0	2.0-3.0	2.0-3.0	2.0-3.0	2.0-3.0	14.0-21.0
	REGIONS 3,4	A	L	2.0-3.0	2.0-3.0	2.0-3.0	2.0-3.0	2.0-3.0	2.0-3.0	2.0-3.0	14.0-21.0
159	NORTHERN RED-BACKED VOLE	U	M	1.0-2.0	2.0	1.0-2.0	2.0	1.0-2.0	2.0	2.0	11.0-14.0
	REGIONS 1,2,3,4	A	M	1.0-2.0	2.0	1.0-2.0	2.0	1.0-2.0	2.0	2.0	11.0-14.0
163	YELLOW-CHEEKED VOLE	U	M	2.0	2.0-3.0	2.0	2.0-3.0	1.0	2.0-3.0	2.0	13.0-16.0
	REGIONS 2,3,4	A	M	3.0	3.0	3.0	3.0	2.0	3.0	3.0	20.0
170	PORCUPINE	U	M	1.0-2.0	1.0-2.0	1.0-2.0	1.0-2.0	3.0	3.0	2.0	12.0-16.0
	REGIONS 1,2,3,4	A	M	1.0-2.0	1.0-2.0	1.0-2.0	1.0-2.0	3.0	3.0	2.0	12.0-16.0
171	COYOTE	U	L	2.0-3.0	2.0-3.0	2.0-3.0	2.0-3.0	2.0-3.0	1.0-2.0	2.0-3.0	13.0-20.0
	REGIONS 2,3,4	A	L	2.0-3.0	2.0-3.0	2.0-3.0	2.0-3.0	2.0-3.0	1.0-2.0	2.0-3.0	13.0-20.0
172	WOLF	U	H	1.0-3.0	1.0-2.0	1.0-3.0	1.0-2.0	2.0	1.0-2.0	2.0	9.0-16.0
	REGIONS 1,2,3,4	A	H	1.0-3.0	1.0-3.0	1.0-3.0	1.0-3.0	2.0	1.0-2.0	2.0-3.0	9.0-19.0
174	RED FOX	U	L	2.0-3.0	2.0-3.0	2.0-3.0	2.0-3.0	2.0-3.0	1.0-2.0	2.0-3.0	13.0-20.0
	REGIONS 1,2,3,4	A	L	2.0-3.0	2.0-3.0	2.0-3.0	2.0-3.0	2.0-3.0	1.0-2.0	2.0-3.0	13.0-20.0
175	BLACK BEAR	U	H	1.0-2.0	1.0-3.0	2.0-3.0	1.0-3.0	0.0	1.0-3.0	1.0-3.0	7.0-17.0
	REGIONS 2,3,4	A	H	1.0-3.0	1.0-3.0	2.0-3.0	1.0-3.0	0.0	1.0-3.0	1.0-3.0	7.0-18.0

* UPLAND = U
* AQUATIC = A

NO.	SPECIES NAME		CONF. LEVEL H,M,L	SPRING EARLY SUMMER FOOD	SPRING EARLY SUMMER COVER	LATE SUMMER FALL FOOD	LATE SUMMER FALL COVER	WINTER FOOD	WINTER COVER	REPR.	TOTAL
176	GRIZZLY BEAR	U	H	1.0-2.0	1.0-2.0	2.0-3.0	1.0-2.0	0.0	1.0-3.0	1.0-2.0	7.0-14.0
	REGIONS 1,2,3,4	A	H	2.0	1.0-2.0	2.0-3.0	1.0-2.0	0.0	1.0-3.0	1.0-2.0	8.0-14.0
177	MARTEN	U	H	2.0-3.0	1.0-2.0	2.0-3.0	1.0-2.0	2.0-3.0	1.0-2.0	1.0-2.0	10.0-17.0
	REGIONS 2,3,4	A	H	2.0-3.0	1.0-2.0	2.0-3.0	1.0-2.0	2.0-3.0	1.0-2.0	1.0-2.0	10.0-17.0
178	ERMINE	U	M	1.0	2.0	1.0	2.0	1.0	1.0	2.0	10.0
	REGIONS 1,2,3,4	A	M	1.0	2.0	1.0	2.0	1.0	1.0	2.0	10.0
179	LEAST WEASEL	U	L	1.0	2.0	1.0	2.0	1.0	1.0	2.0	10.0
	REGIONS 1,2,3,4	A	L	1.0	2.0	1.0	2.0	1.0	1.0	2.0	10.0
180	MINK	U	M	1.0-2.0	1.0	1.0-2.0	1.0	1.0	0.0-1.0	0.0	5.0- 8.0
	REGIONS 2,3,4	A	M	2.0	1.0-3.0	2.0	1.0-3.0	2.0	1.0-3.0	1.0-3.0	10.0-18.0
181	WOLVERINE	U	M	1.5	2.0	1.5	2.0	2.0	2.0	2.0	13.0
	REGIONS 1,2,3,4	A	M	1.5	2.0	1.5	2.0	2.0	2.0	2.0	13.0
182	RIVER OTTER	U	H	1.0	1.0	1.0	1.0	1.0	1.0	1.0	7.0
	REGIONS 2,3,4	A	H	2.0	2.0-3.0	2.0	2.0-3.0	2.0-3.0	2.0-3.0	2.0-3.0	14.0-19.0
183	LYNX	U	H	2.0	2.0	2.0	2.0	2.0	2.0	2.0-3.0	14.0-15.0
	REGIONS 1,2,3,4	A	H	2.0	2.0	2.0	2.0	2.0	2.0	2.0-3.0	14.0-15.0
184	MOOSE	U	M	2.0	3.0	2.0	3.0	2.0	2.0	2.0	16.0
	REGIONS 1,2,3,4	A	M	2.0	3.0	2.0	3.0	2.0	2.0	2.0	16.0
185	CARIBOU	U	H	0.0-1.0	0.0-1.0	0.0-1.0	0.0-1.0	3.0	3.0	0.0	6.0-10.0
	REGIONS 1,2,3,4	A	H	0.0-1.0	0.0-1.0	0.0-1.0	0.0-1.0	3.0	3.0	0.0	6.0-10.0

TOTAL NUMBER OF SPECIES = 80

GRAND TOTAL UPLAND = 721.0- 978.0
GRAND TOTAL AQUATIC = 851.0-1122.5

* UPLAND = U
* AQUATIC = A

NO.	SPECIES NAME		CONF. LEVEL H,M,L	SPRING EARLY SUMMER FOOD	SPRING EARLY SUMMER COVER	LATE SUMMER FALL FOOD	LATE SUMMER FALL COVER	WINTER FOOD	WINTER COVER	REPR.	TOTAL
29	WHITE-WINGED SCOTER	U	H	0.0	1.0	0.0	0.0	0.0	0.0	1.0-3.0	2.0- 4.0
	REGIONS 2,3,4	A	H	0.0	1.0	0.0	0.0	0.0	0.0	1.0-3.0	2.0- 4.0
30	SURF SCOTER	U	H	0.0	1.0	0.0	0.0	0.0	0.0	1.0-3.0	2.0- 4.0
	REGIONS 2,3,4	A	H	0.0	1.0	0.0	0.0	0.0	0.0	1.0-3.0	2.0- 4.0
32	GOSHAWK	U	M	3.0	3.0	3.0	3.0	3.0	3.0	1.0	19.0
	REGIONS 2,3,4	A	M	3.0	3.0	3.0	3.0	3.0	3.0	1.0	19.0
33	SHARP-SHINNED HAWK	U	L	1.0	1.0	1.0	1.0	0.0	0.0	1.0	5.0
	REGIONS 2,3,4	A	L	1.0	1.0	1.0	1.0	0.0	0.0	1.0	5.0
34	RED-TAILED HAWK	U	M	2.0-3.0	2.0-3.0	2.0-3.0	2.0-3.0	0.0	0.0	2.0-3.0	10.0-15.0
	REGIONS 2,3,4	A	M	2.0-3.0	2.0-3.0	2.0-3.0	2.0-3.0	0.0	0.0	2.0-3.0	10.0-15.0
38	NORTHERN BALD EAGLE	U	M	0.0	0.0	0.0	0.0	0.0	0.0	0.0	0.0
	REGIONS 2,3,4	A	M	0.0-1.0	2.0	0.0-1.0	2.0	0.0-1.0	2.0	1.0-2.0	7.0-11.0
40	OSPREY	U	M	0.0	0.0	0.0	0.0	0.0	0.0	0.0	0.0
	REGIONS 3,4	A	M	0.0	0.0-3.0	0.0	0.0-3.0	0.0	0.0	0.0-3.0	0.0- 9.0
43	MERLIN	U	L	0.5	3.0	0.5	3.0	0.0	0.0	1.0	8.0
	REGIONS 2,3,4	A	L	0.5	3.0	0.5	3.0	0.0	0.0	1.0	8.0
45	SPRUCE GROUSE	U	H	1.0-3.0	1.0-3.0	2.0	2.0	3.0	3.0	2.0	14.0-18.0
	REGIONS 2,3,4	A	H	1.0-3.0	1.0-3.0	2.0	2.0	3.0	3.0	2.0	14.0-18.0
83	GREAT HORNED OWL	U	M	3.0	3.0	3.0	3.0	3.0	3.0	3.0	21.0
	REGIONS 2,3,4	A	M	3.0	3.0	3.0	3.0	3.0	3.0	3.0	21.0
85	HAWK OWL	U	M	2.0	2.0-3.0	2.0-3.0	2.0	2.0	3.0	2.0-3.0	15.0-18.0
	REGIONS 2,3,4	A	M	2.0	2.0-3.0	2.0-3.0	2.0	2.0	3.0	2.0-3.0	15.0-18.0
86	GREAT GRAY OWL	U	L	2.0-3.0	3.0	2.0-3.0	3.0	2.0-3.0	3.0	3.0	18.0-21.0
	REGIONS 3,4	A	L	2.0-3.0	3.0	2.0-3.0	3.0	2.0-3.0	3.0	3.0	18.0-21.0
88	BOREAL OWL	U	M	2.0-3.0	2.0	2.0-3.0	2.0	3.0	3.0	2.0	16.0-18.0
	REGIONS 3,4	A	M	2.0-3.0	2.0	2.0-3.0	2.0	3.0	3.0	2.0	16.0-18.0
91	HAIRY WOODPECKER	U	L	3.0	1.0-3.0	3.0	1.0-3.0	3.0	1.0-3.0	0.0-2.0	12.0-20.0
	REGIONS 2,3,4	A	L	3.0	1.0-3.0	3.0	1.0-3.0	3.0	1.0-3.0	0.0-2.0	12.0-20.0

* UPLAND = U
* AQUATIC = A

NO.	SPECIES NAME		CONF. LEVEL H,M,L	SPRING EARLY SUMMER FOOD	SPRING EARLY SUMMER COVER	LATE SUMMER FALL FOOD	LATE SUMMER FALL COVER	WINTER FOOD	WINTER COVER	REPR.	TOTAL
92	DOWNY WOODPECKER	U	L	3.0	2.0	3.0	2.0	3.0	2.0	0.0-1.0	15.0-16.0
	REGIONS 3,4	A	L	3.0	2.0	3.0	2.0	3.0	2.0	0.0-1.0	15.0-16.0
94	NORTHERN THREE-TOED WOODPECKER	U	L	3.0	2.0-3.0	3.0	2.0-3.0	3.0	2.0-3.0	0.0-3.0	15.0-21.0
	REGIONS 2,3,4	A	L	3.0	2.0-3.0	3.0	2.0-3.0	3.0	2.0-3.0	0.0-3.0	15.0-21.0
98	WESTERN WOOD PEWEE	U	L	0.0	0.0	0.0	0.0	0.0	0.0	1.0	1.0
	REGIONS 3,4	A	L	2.0	2.0	2.0	2.0	0.0	0.0	1.0	9.0
99	OLIVE-SIDED FLYCATCHER	U	L	1.0	1.0	1.0	1.0	0.0	0.0	1.0	5.0
	REGIONS 3,4	A	L	2.0	1.0	2.0	1.0	0.0	0.0	1.0	7.0
106	GRAY JAY	U	L	2.5	2.5	2.5	2.5	2.5	2.5	2.5	17.5
	REGIONS 2,3,4	A	L	3.0	3.0	3.0	3.0	3.0	3.0	3.0	21.0
107	COMMON RAVEN	U	M	0.0	3.0	0.0	3.0	0.0	3.0	1.0-3.0	10.0-12.0
	REGIONS 1,2,3,4	A	M	0.0	3.0	0.0	3.0	0.0	3.0	1.0-3.0	10.0-12.0
110	BOREAL CHICKADEE	U	L	3.0	3.0	3.0	3.0	3.0	3.0	2.0-3.0	20.0-21.0
	REGIONS 2,3,4	A	L	3.0	3.0	3.0	3.0	3.0	3.0	2.0-3.0	20.0-21.0
111	BROWN CREEPER	U	L	3.0	3.0	3.0	3.0	3.0	3.0	3.0	21.0
	REGIONS 3,4	A	L	3.0	3.0	3.0	3.0	3.0	3.0	3.0	21.0
113	AMERICAN ROBIN	U	H	2.0-3.0	2.0	1.0-3.0	2.0	0.0	0.0	2.0-3.0	9.0-13.0
	REGIONS 2,3,4	A	H	2.5-3.0	2.5	2.0-3.0	2.5	0.0	0.0	2.0-3.0	11.5-14.0
114	VARIED THRUSH	U	H	1.0-3.0	2.0	2.0-3.0	2.0	0.0	0.0	1.0-2.0	8.0-12.0
	REGIONS 2,3,4	A	H	3.0	3.0	2.0-3.0	3.0	0.0	0.0	3.0	14.0-15.0
116	SWAINSON'S THRUSH	U	H	1.0-3.0	2.0	1.0-3.0	2.0	0.0	0.0	1.0-2.0	7.0-12.0
	REGIONS 2,3,4	A	H	3.0	2.5	3.0	2.5	0.0	0.0	2.5	13.5
117	GRAY-CHEEKED THRUSH	U	L	2.0-3.0	2.0-3.0	2.0-3.0	2.0-3.0	0.0	0.0	2.0-3.0	10.0-15.0
	REGIONS 1,2,3,4	A	L	3.0	2.0-3.0	2.0-3.0	2.0-3.0	0.0	0.0	2.0-3.0	11.0-15.0
120	RUBY-CROWNED KINGLET	U	H	0.0-2.5	0.0-2.5	0.0-2.5	0.0-2.5	0.0	0.0	0.0-2.5	0.0-12.5
	REGIONS 2,3,4	A	H	0.0-2.5	0.0-2.5	0.0-2.5	0.0-2.5	0.0	0.0	0.0-2.5	0.0-12.5
127	YELLOW-RUMPED WARBLER	U	M	1.0-2.0	1.0-2.0	1.0-2.0	1.0-2.0	0.0	0.0	1.0-2.0	5.0-10.0
	REGIONS 1,2,3,4	A	M	1.0-2.0	1.0-2.0	1.0-2.0	1.0-2.0	0.0	0.0	1.0-2.0	5.0-10.0

* UPLAND = U
* AQUATIC = A

NO.	SPECIES NAME		CONF. LEVEL H,M,L	SPRING EARLY SUMMER FOOD	SPRING EARLY SUMMER COVER	LATE SUMMER FALL FOOD	LATE SUMMER FALL COVER	WINTER FOOD	WINTER COVER	REPR.	TOTAL
128	TOWNSEND'S WARBLER	U	H	3.0	3.0	3.0	3.0	0.0	0.0	3.0	15.0
	REGIONS 3,4	A	H	3.0	3.0	3.0	3.0	0.0	0.0	3.0	15.0
129	BLACKPOLL WARBLER	U	L	1.0-2.0	1.0-2.0	1.0-2.0	1.0-2.0	0.0	0.0	1.0-2.0	5.0-10.0
	REGIONS 2,3,4	A	L	1.0-2.0	1.0-2.0	1.0-2.0	1.0-2.0	0.0	0.0	1.0-2.0	5.0-10.0
133	PINE GROSBEAK	U	M	2.0-3.0	3.0	2.0-3.0	3.0	2.0-3.0	3.0	3.0	18.0-21.0
	REGIONS 2,3,4	A	M	2.0-3.0	3.0	2.0-3.0	3.0	2.0-3.0	3.0	3.0	18.0-21.0
136	WHITE-WINGED CROSSBILL	U	M	2.0-3.0	3.0	2.0-3.0	3.0	2.0-3.0	3.0	3.0	18.0-21.0
	REGIONS 2,3,4	A	M	2.0-3.0	3.0	2.0-3.0	3.0	2.0-3.0	3.0	3.0	18.0-21.0
138	DARK-EYED JUNCO	U	M	1.0-3.0	2.0-3.0	2.0-3.0	2.0-3.0	0.0	0.0	2.0-3.0	9.0-15.0
	REGIONS 2,3,4	A	M	3.0	3.0	3.0	3.0	0.0	0.0	3.0	15.0
146	MASKED SHREW	U	M	1.0	1.0	1.0	1.0	1.0	1.0	1.0	7.0
	REGIONS 1,2,3,4	A	M	1.0	2.0	1.0	2.0	1.0	2.0	1.0	10.0
147	DUSKY SHREW	U	M	1.0	1.0	1.0	1.0	1.0	1.0	1.0	7.0
	REGIONS 2,3,4	A	M	1.0	2.0	1.0	2.0	1.0	2.0	2.0	11.0
149	PYGMY SHREW	U	M	0.0	0.0	0.0	0.0	0.0	0.0	0.0	0.0
	REGIONS 2,3,4	A	M	2.0	2.0	2.0	2.0	2.0	2.0	2.0	14.0
151	SNOWSHOE HARE	U	H	2.0-3.0	2.0-3.0	2.0-3.0	2.0-3.0	2.0-3.0	2.0-3.0	2.0-3.0	14.0-21.0
	REGIONS 1,2,3,4	A	H	3.0	3.0	3.0	3.0	1.0-3.0	3.0	3.0	19.0-21.0
156	RED SQUIRREL	U	H	2.0-3.0	3.0	2.0-3.0	3.0	2.0-3.0	3.0	2.0-3.0	17.0-21.0
	REGIONS 2,3,4	A	H	2.0-3.0	3.0	2.0-3.0	3.0	2.0-3.0	3.0	2.0-3.0	17.0-21.0
157	NORTHERN FLYING SQUIRREL	U	L	2.0-3.0	2.0-3.0	2.0-3.0	2.0-3.0	2.0-3.0	2.0-3.0	2.0-3.0	14.0-21.0
	REGIONS 3,4	A	L	2.0-3.0	2.0-3.0	2.0-3.0	2.0-3.0	2.0-3.0	2.0-3.0	2.0-3.0	14.0-21.0
159	NORTHERN RED-BACKED VOLE	U	M	1.0-2.0	1.0-2.0	1.0-2.0	1.0-2.0	1.0-2.0	1.0-2.0	1.0-2.0	7.0-14.0
	REGIONS 1,2,3,4	A	M	1.0-2.0	1.0-2.0	1.0-2.0	1.0-2.0	1.0-2.0	1.0-2.0	1.0-2.0	7.0-14.0
163	YELLOW-CHEEKED VOLE	U	M	1.0	1.0	1.0	1.0	1.0	1.0	1.0	7.0
	REGIONS 2,3,4	A	M	2.0	2.0	2.0	2.0	2.0	2.0	2.0	14.0
170	PORCUPINE	U	M	1.0-2.0	1.0-2.0	1.0-2.0	1.0-2.0	2.5	2.5	2.0	11.0-15.0
	REGIONS 1,2,3,4	A	M	1.0-2.0	1.0-2.0	1.0-2.0	1.0-2.0	2.5	2.5	2.0	11.0-15.0

* UPLAND = U
* AQUATIC = A

NO.	SPECIES NAME		CONF. LEVEL H,M,L	SPRING EARLY SUMMER FOOD	SPRING EARLY SUMMER COVER	LATE SUMMER FALL FOOD	LATE SUMMER FALL COVER	WINTER FOOD	WINTER COVER	REPR.	TOTAL
172	WOLF	U	H	1.0-2.0	2.0	1.0-2.0	2.0	2.0	2.0-3.0	2.0	12.0-15.0
	REGIONS 1,2,3,4	A	H	1.0-2.0	2.0-3.0	1.0-2.0	2.0-3.0	2.0	2.0-3.0	2.0-3.0	12.0-18.0
175	BLACK BEAR	U	H	2.0-3.0	3.0	2.0-3.0	3.0	0.0	3.0	3.0	16.0-18.0
	REGIONS 2,3,4	A	H	2.0-3.0	3.0	2.0-3.0	3.0	0.0	3.0	3.0	16.0-18.0
176	GRIZZLY BEAR	U	H	1.0-2.0	2.0	1.0-3.0	3.0	0.0	1.0	1.0-2.0	9.0-13.0
	REGIONS 1,2,3,4	A	H	1.0-3.0	2.0	1.0-3.0	3.0	0.0	1.0	1.5-2.5	9.5-14.5
177	MARTEN	U	H	3.0	3.0	3.0	3.0	3.0	3.0	3.0	21.0
	REGIONS 2,3,4	A	H	3.0	3.0	3.0	3.0	3.0	3.0	3.0	21.0
178	ERMINE	U	M	0.0-1.0	2.0	0.0-1.0	2.0	0.0-1.0	0.5	1.0	5.5- 8.5
	REGIONS 1,2,3,4	A	M	0.0-1.0	2.0	0.0-1.0	2.0	0.0-1.0	0.5	1.0	5.5- 8.5
179	LEAST WEASEL	U	L	1.0	2.0	1.0	2.0	1.0	1.0	1.0	9.0
	REGIONS 1,2,3,4	A	L	1.0	2.0	1.0	2.0	1.0	1.0	1.0	9.0
183	LYNX	U	H	1.0	1.0	1.0	1.0	1.0	1.0	2.0	8.0
	REGIONS 1,2,3,4	A	H	1.0	1.0	1.0	1.0	1.0	1.0	2.0	8.0
184	MOOSE	U	M	1.0	3.0	1.0	3.0	1.0	3.0	0.0	12.0
	REGIONS 1,2,3,4	A	M	1.0	3.0	1.0	3.0	1.0	3.0	0.0	12.0

TOTAL NUMBER OF SPECIES = 50

GRAND TOTAL UPLAND = 527.0- 659.5
GRAND TOTAL AQUATIC = 603.0- 731.0

* UPLAND = U
* AQUATIC = A

NO.	SPECIES NAME		CONF. LEVEL H,M,L	SPRING EARLY SUMMER FOOD	SPRING EARLY SUMMER COVER	LATE SUMMER FALL FOOD	LATE SUMMER FALL COVER	WINTER FOOD	WINTER COVER	REPR.	TOTAL
32	GOSHAWK	U	M	1.0	0.0	1.0	1.0	1.0	1.0	0.0	5.0
	REGIONS 2,3,4	A	M	1.0	0.0	1.0	1.0	1.0	1.0	0.0	5.0
43	MERLIN	U	L	2.0	3.0	2.0	3.0	0.0	0.0	3.0	13.0
	REGIONS 2,3,4	A	L	2.0	3.0	2.0	3.0	0.0	0.0	3.0	13.0
47	WILLOW PTARMIGAN	U	H	1.0-2.0	3.0	2.0	2.0	2.0	2.0	2.0-3.0	14.0-16.0
	REGIONS 1,2,3,4	A	H	1.0-2.0	3.0	2.0	2.0	2.0	2.0	2.0-3.0	14.0-16.0
66	LESSER YELLOWLEGS	U	L	1.0	1.0	1.0	1.0	0.0	0.0	1.0	5.0
	REGIONS 2,3,4	A	L	3.0	3.0	3.0	3.0	0.0	0.0	3.0	15.0
67	SOLITARY SANDPIPER	U	L	0.0	0.0	0.0	0.0	0.0	0.0	0.0	0.0
	REGIONS 3,4	A	L	0.0	0.0	0.0	0.0	0.0	0.0	2.0-3.0	2.0- 3.0
83	GREAT HORNED OWL	U	M	2.0-3.0	1.0	2.0-3.0	1.0	2.0	0.0	0.5	8.5-10.5
	REGIONS 2,3,4	A	M	2.0-3.0	1.0	2.0-3.0	1.0	2.0	0.0	0.5	8.5-10.5
85	HAWK OWL	U	M	2.0-3.0	2.0	2.0-3.0	2.0	2.0-3.0	2.0	2.0	14.0-17.0
	REGIONS 2,3,4	A	M	2.0-3.0	2.0	2.0-3.0	2.0	2.0-3.0	2.0	2.0	14.0-17.0
91	HAIRY WOODPECKER	U	L	3.0	1.0	3.0	1.0	3.0	1.0	0.0	12.0
	REGIONS 2,3,4	A	L	3.0	1.0	3.0	1.0	3.0	1.0	0.0	12.0
92	DOWNY WOODPECKER	U	L	3.0	2.0	3.0	2.0	3.0	2.0	0.0	15.0
	REGIONS 3,4	A	L	3.0	2.0	3.0	2.0	3.0	2.0	0.0	15.0
94	NORTHERN THREE-TOED WOODPECKER	U	L	3.0	2.0	3.0	2.0	3.0	2.0	0.0	15.0
	REGIONS 2,3,4	A	L	3.0	2.0	3.0	2.0	3.0	2.0	0.0	15.0
98	WESTERN WOOD PEWEE	U	L	0.0	1.0	0.0	1.0	0.0	0.0	1.0	3.0
	REGIONS 3,4	A	L	3.0	3.0	3.0	3.0	0.0	0.0	3.0	15.0
99	OLIVE-SIDED FLYCATCHER	U	L	1.0	2.0	1.0	2.0	0.0	0.0	1.5	7.5
	REGIONS 3,4	A	L	3.0	3.0	3.0	3.0	0.0	0.0	3.0	15.0
106	GRAY JAY	U	L	1.5	1.5	1.5	1.5	1.5	1.5	1.0	10.0
	REGIONS 2,3,4	A	L	2.0	2.0	2.0	2.0	2.0	2.0	1.5	13.5
107	COMMON RAVEN	U	M	2.0	3.0	2.0	3.0	2.0	3.0	0.0	15.0
	REGIONS 1,2,3,4	A	M	2.0	3.0	2.0	3.0	2.0	3.0	0.0	15.0

* UPLAND = U
* AQUATIC = A

NO.	SPECIES NAME		CONF. LEVEL H,M,L	SPRING EARLY SUMMER FOOD	SPRING EARLY SUMMER COVER	LATE SUMMER FALL FOOD	LATE SUMMER FALL COVER	WINTER FOOD	WINTER COVER	REPR.	TOTAL
108	BLACK-CAPPED CHICKADEE	U	L	2.0	1.0	2.0	1.0	1.0	1.0	1.0-2.0	9.0-10.0
	REGIONS 3,4	A	L	2.0	1.0	2.0	1.0	1.0	1.0	1.0-2.0	9.0-10.0
109	GRAY-HEADED CHICKADEE	U	L	1.0-2.0	1.0-2.0	1.0-2.0	1.0-2.0	1.0-2.0	1.0	1.0-2.0	7.0-13.0
	REGIONS 1,2,3,4	A	L	1.0-2.0	1.0-2.0	1.0-2.0	1.0-2.0	1.0-2.0	1.0	1.0-2.0	7.0-13.0
110	BOREAL CHICKADEE	U	L	2.0-3.0	1.0-2.0	2.0-3.0	1.0-2.0	1.0-2.0	1.0	1.0	9.0-14.0
	REGIONS 2,3,4	A	L	2.0-3.0	1.0-2.0	2.0-3.0	1.0-2.0	1.0-2.0	1.0	1.0	9.0-14.0
119	TOWNSEND'S SOLITAIRE	U	L	2.0-3.0	1.0-3.0	2.0-3.0	1.0-3.0	0.0	0.0	2.0	8.0-14.0
	REGIONS 2,3,4	A	L	3.0	1.0-3.0	2.5	1.0-3.0	0.0	0.0	2.0-3.0	9.5-14.5
120	RUBY-CROWNED KINGLET	U	M	1.0-2.0	0.0-1.0	1.0-2.0	0.0-1.0	0.0	0.0	0.0-1.0	2.0- 7.0
	REGIONS 2,3,4	A	M	1.0-2.0	0.0-1.0	1.0-2.0	0.0-1.0	0.0	0.0	0.0-1.0	2.0- 7.0
123	BOHEMIAN WAXWING	U	L	2.0-3.0	2.0-3.0	2.0-3.0	2.0-3.0	0.0	0.0	2.0-3.0	10.0-15.0
	REGIONS 2,3,4	A	L	3.0	3.0	2.0-3.0	3.0	0.0	0.0	2.0-3.0	13.0-15.0
129	BLACKPOLL WARBLER	U	L	2.0-3.0	2.0-3.0	2.0-3.0	2.0-3.0	0.0	0.0	2.0-3.0	10.0-15.0
	REGIONS 2,3,4	A	L	2.0-3.0	2.0-3.0	2.0-3.0	2.0-3.0	0.0	0.0	2.0-3.0	10.0-15.0
132	RUSTY BLACKBIRD	U	H	0.0	0.0	0.0	0.0	0.0	0.0	0.0	0.0
	REGIONS 1,2,3,4	A	H	3.0	2.0-3.0	3.0	2.0-3.0	0.0	0.0	2.0-3.0	12.0-15.0
133	PINE GROSBEAK	U	L	2.0	2.0	2.0	2.0	1.0-2.0	1.0-2.0	2.0	12.0-14.0
	REGIONS 2,3,4	A	L	2.0-3.0	2.0	2.0-3.0	2.0	2.0	1.0-2.0	2.0	13.0-16.0
138	DARK-EYED JUNCO	U	M	2.0-3.0	1.0-3.0	2.0-3.0	1.0-3.0	0.0	0.0	1.0-3.0	7.0-15.0
	REGIONS 2,3,4	A	M	3.0	1.0-3.0	0.0	1.0-3.0	0.0	0.0	1.0-3.0	6.0-12.0
139	TREE SPARROW	U	M	1.0-2.0	1.0-2.0	1.0-2.0	1.0-2.0	0.0	0.0	1.0-2.0	5.0-10.0
	REGIONS 2,3,4	A	M	2.0	1.0-2.0	2.0	1.0-2.0	0.0	0.0	1.0-2.0	7.0-10.0
142	FOX SPARROW	U	H	1.0-2.0	1.0-2.0	1.0-2.0	1.0-2.0	0.0	0.0	1.0-2.0	5.0-10.0
	REGIONS 2,3,4	A	H	1.0-3.0	1.0-2.0	1.0-3.0	1.0-2.0	0.0	0.0	1.0-2.0	5.0-12.0
146	MASKED SHREW	U	M	1.0	1.0	1.0	1.0	1.0	1.0	1.0	7.0
	REGIONS 1,2,3,4	A	M	1.0	2.0	1.0	2.0	1.0	2.0	1.0	10.0
147	DUSKY SHREW	U	M	2.0	2.0	2.0	2.0	2.0	2.0	2.0	14.0
	REGIONS 2,3,4	A	M	2.0	3.0	2.0	3.0	2.0	3.0	3.0	18.0

* UPLAND = U
* AQUATIC = A

NO.	SPECIES NAME		CONF. LEVEL H,M,L	SPRING EARLY SUMMER FOOD	SPRING EARLY SUMMER COVER	LATE SUMMER FALL FOOD	LATE SUMMER FALL COVER	WINTER FOOD	WINTER COVER	REPR.	TOTAL
149	PYGMY SHREW	U	M	1.0	2.0	1.0	2.0	1.0	2.0	1.0	10.0
	REGIONS 2,3,4	A	M	2.0	2.0	2.0	2.0	2.0	2.0	2.0	14.0
151	SNOWSHOE HARE	U	M	2.0-3.0	2.0	2.0-3.0	2.0	1.0-2.0	1.0-2.0	1.0-2.0	11.0-16.0
	REGIONS 1,2,3,4	A	M	2.0-3.0	2.0	2.0-3.0	2.0	1.0-2.0	1.0-2.0	1.0-2.0	11.0-16.0
156	RED SQUIRREL	U	H	1.0	1.0	1.0	1.0	1.0	1.0	1.0	7.0
	REGIONS 2,3,4	A	H	1.0	1.0	1.0	1.0	1.0	1.0	1.0	7.0
159	NORTHERN RED-BACKED VOLE	U	M	2.0	2.0	2.0	2.0	2.0	2.0	2.0	14.0
	REGIONS 1,2,3,4	A	M	2.0	2.0	2.0	2.0	2.0	2.0	2.0	14.0
163	YELLOW-CHEEKED VOLE	U	M	2.0	2.0	2.0	2.0	3.0	2.0	2.0	15.0
	REGIONS 2,3,4	A	M	2.0	2.0	2.0	2.0	3.0	2.0	2.0	15.0
166	BROWN LEMMING	U	M	2.0	2.0	2.0	2.0	2.0	2.0	2.0	14.0
	REGIONS 1,2,3,4	A	M	2.0	2.0	2.0	2.0	2.0	2.0	2.0	14.0
167	NORTHERN BOG LEMMING	U	M	1.0-2.0	1.0	1.0-2.0	1.0	1.0-2.0	1.0	1.0	7.0-10.0
	REGIONS 2,3,4	A	M	1.0-2.0	2.0	1.0-2.0	2.0	1.0-2.0	2.0	2.0	11.0-14.0
170	PORCUPINE	U	M	0.5	0.5	0.5	0.5	1.0	1.0	0.5	4.5
	REGIONS 1,2,3,4	A	M	0.5	0.5	0.5	0.5	1.0	1.0	0.5	4.5
171	COYOTE	U	L	1.0-2.0	2.0	1.0-2.0	2.0	2.0	1.0	2.0-3.0	11.0-14.0
	REGIONS 2,3,4	A	L	1.0-2.0	2.0	1.0-2.0	2.0	2.0	1.0	2.0-3.0	11.0-14.0
172	WOLF	U	H	1.0-2.0	1.0	1.0-2.0	1.0	1.0	1.0	1.0-2.0	7.0-10.0
	REGIONS 1,2,3,4	A	H	1.0-2.0	1.0	1.0-2.0	1.0	1.0	1.0	1.0-2.0	7.0-10.0
174	RED FOX	U	L	1.0-2.0	2.0	1.0-2.0	2.0	2.0	1.0	2.0-3.0	11.0-14.0
	REGIONS 1,2,3,4	A	L	1.0-2.0	2.0	1.0-2.0	2.0	2.0	1.0	2.0-3.0	11.0-14.0
175	BLACK BEAR	U	H	1.0-2.0	1.0	2.0-3.0	1.0	0.0	1.0	1.0	7.0- 9.0
	REGIONS 2,3,4	A	H	1.0-3.0	1.0	2.0-3.0	1.0	0.0	1.0	1.0	7.0-10.0
176	GRIZZLY BEAR	U	H	2.0	1.0-2.0	2.0-3.0	1.0-2.0	0.0	1.0-2.0	1.0-2.0	8.0-13.0
	REGIONS 1,2,3,4	A	H	2.0-3.0	1.0-2.0	2.0-3.0	1.0-2.0	0.0	1.0-2.0	1.0-2.0	8.0-14.0
177	MARTEN	U	H	2.0-3.0	1.0-2.0	2.0-3.0	1.0-2.0	2.0	1.0	1.0	10.0-14.0
	REGIONS 2,3,4	A	H	2.0-3.0	1.0-2.0	2.0-3.0	1.0-2.0	2.0	1.0	1.0	10.0-14.0

* UPLAND = U
* AQUATIC = A

NO.	SPECIES NAME		CONF. LEVEL H,M,L	SPRING EARLY SUMMER FOOD	SPRING EARLY SUMMER COVER	LATE SUMMER FALL FOOD	LATE SUMMER FALL COVER	WINTER FOOD	WINTER COVER	REPR.	TOTAL
178	ERMINE	U	M	2.0	2.0	2.0	2.0	2.0	2.0	2.0	14.0
	REGIONS 1,2,3,4	A	M	2.0	2.0	2.0	2.0	2.0	2.0	2.0	14.0
179	LEAST WEASEL	U	L	2.0	2.0	2.0	2.0	2.0	2.0	2.0	14.0
	REGIONS 1,2,3,4	A	L	2.0	2.0	2.0	2.0	2.0	2.0	2.0	14.0
180	MINK	U	M	1.0-2.0	1.0	1.0-2.0	1.0	1.0	0.0-1.0	0.0	5.0- 8.0
	REGIONS 2,3,4	A	M	2.0	1.0-2.0	2.0	1.0-2.0	2.0	1.0-2.0	1.0-3.0	10.0-15.0
181	WOLVERINE	U	M	2.0	2.0	2.0	2.0	1.0	2.0	1.0	12.0
	REGIONS 1,2,3,4	A	M	2.0	2.0	2.0	2.0	1.0	2.0	1.0	12.0
183	LYNX	U	H	2.0	2.0	2.0	2.0	2.0	2.0	2.0	14.0
	REGIONS 1,2,3,4	A	H	2.0	2.0	2.0	2.0	2.0	2.0	2.0	14.0
184	MOOSE	U	L	1.0	1.0	1.0	1.0	1.0	1.0	1.0	7.0
	REGIONS 1,2,3,4	A	L	1.0	1.0	1.0	1.0	1.0	1.0	1.0	7.0
185	CARIBOU	U	H	1.0	0.0-1.0	1.0	0.0-1.0	1.0	1.0	0.0	4.0- 6.0
	REGIONS 1,2,3,4	A	H	1.0	0.0-1.0	1.0	0.0-1.0	1.0	1.0	0.0	4.0- 6.0

TOTAL NUMBER OF SPECIES = 49

GRAND TOTAL UPLAND = 448.5- 541.5
GRAND TOTAL AQUATIC = 522.0- 618.0

* UPLAND = U
* AQUATIC = A

NO.	SPECIES NAME		CONF. LEVEL H,M,L	SPRING EARLY SUMMER FOOD	SPRING EARLY SUMMER COVER	LATE SUMMER FALL FOOD	LATE SUMMER FALL COVER	WINTER FOOD	WINTER COVER	REPR.	TOTAL
32	GOSHAWK	U	M	1.0	0.0	1.0	0.0	1.0	0.0	0.0	3.0
	REGIONS 2,3,4	A	M	1.0	0.0	1.0	0.0	1.0	0.0	0.0	3.0
34	RED-TAILED HAWK	U	M	3.0	3.0	3.0	3.0	0.0	0.0	0.0	12.0
	REGIONS 2,3,4	A	M	3.0	3.0	3.0	3.0	0.0	0.0	0.0	12.0
35	SWAINSON'S HAWK	U	L	2.0	1.0	2.0	1.0	0.0	0.0	1.0	7.0
	REGIONS 2,3,4	A	L	2.0	1.0	2.0	1.0	0.0	0.0	1.0	7.0
37	GOLDEN EAGLE	U	M	1.0	0.0	1.0	0.0	0.0	0.0	0.0	2.0
	REGIONS 1,2,3,4	A	M	1.0	0.0	1.0	0.0	0.0	0.0	0.0	2.0
39	MARSH HAWK	U	L	2.0	2.0	2.0	2.0	0.0	0.0	0.0	8.0
	REGIONS 2,3,4	A	L	2.0	2.0	2.0	2.0	0.0	0.0	2.0	10.0
42	PEREGRINE FALCON	U	M	2.0	0.0	2.0	0.0	0.0	0.0	0.0	4.0
	REGIONS 1,2,3,4	A	M	2.0	0.0	2.0	0.0	0.0	0.0	0.0	4.0
43	MERLIN	U	L	2.0	3.0	2.0	3.0	0.0	0.0	3.0	13.0
	REGIONS 2,3,4	A	L	2.0	3.0	2.0	3.0	0.0	0.0	3.0	13.0
44	AMERICAN KESTREL	U	L	2.0	2.0	2.0	2.0	0.0	0.0	2.0	10.0
	REGIONS 2,3,4	A	L	2.0	2.0	2.0	2.0	0.0	0.0	2.0	10.0
45	SPRUCE GROUSE	U	M	1.0-2.0	1.0-2.0	3.0	3.0	1.0	1.0	1.0-2.0	11.0-14.0
	REGIONS 2,3,4	A	M	1.0-2.0	1.0-2.0	3.0	3.0	1.0	1.0	1.0-2.0	11.0-14.0
47	WILLOW PTARMIGAN	U	M	1.0-2.0	2.0-3.0	2.0-3.0	2.0-3.0	1.0-2.0	2.0-3.0	3.0	13.0-19.0
	REGIONS 1,2,3,4	A	M	1.0-2.0	2.0-3.0	2.0-3.0	2.0-3.0	1.0-2.0	2.0-3.0	3.0	13.0-19.0
48	ROCK PTARMIGAN	U	L	0.0	0.0	0.0	0.0	1.0-2.0	1.0-2.0	0.0	2.0- 4.0
	REGIONS 1,2,3,4	A	L	0.0	0.0	0.0	0.0	1.0-2.0	1.0-2.0	0.0	2.0- 4.0
71	COMMON SNIPE	U	M	3.0	3.0	3.0	3.0	0.0	0.0	2.0	14.0
	REGIONS 1,2,3,4	A	M	3.0	3.0	3.0	3.0	0.0	0.0	2.0	14.0
83	GREAT HORNED OWL	U	M	2.0-3.0	1.0	2.0-3.0	1.0	2.0	0.0	0.5	8.5-10.5
	REGIONS 2,3,4	A	M	2.0-3.0	1.0	2.0-3.0	1.0	2.0	0.0	0.5	8.5-10.5
84	SNOWY OWL	U	M	2.0-3.0	1.0-2.0	2.0-3.0	1.0-2.0	2.0-3.0	1.0-2.0	1.0-2.0	10.0-17.0
	REGIONS 1,2,3,4	A	M	2.0-3.0	1.0-2.0	2.0-3.0	1.0-2.0	2.0-3.0	1.0-2.0	1.0-2.0	10.0-17.0

* UPLAND = U
* AQUATIC = A

NO.	SPECIES NAME		CONF. LEVEL H,M,L	SPRING EARLY SUMMER FOOD	SPRING EARLY SUMMER COVER	LATE SUMMER FALL FOOD	LATE SUMMER FALL COVER	WINTER FOOD	WINTER COVER	REPR.	TOTAL
87	SHORT-EARED OWL	U	L	2.0-3.0	1.0	2.0-3.0	1.0	2.0-3.0	1.0	1.0	10.0-13.0
	REGIONS 1,2,3,4	A	L	2.0-3.0	1.0	2.0-3.0	1.0	2.0-3.0	1.0	1.0	10.0-13.0
92	DOWNY WOODPECKER	U	L	3.0	2.0	3.0	2.0	3.0	2.0	0.0	15.0
	REGIONS 3,4	A	L	3.0	2.0	3.0	2.0	3.0	2.0	0.0	15.0
95	SAY'S PHOEBE	U	L	1.0	1.0	1.0	1.0	0.0	0.0	0.0	4.0
	REGIONS 3,4	A	L	1.0	1.0	1.0	1.0	0.0	0.0	0.0	4.0
96	ALDER FLYCATCHER	U	L	0.0	0.0	0.0	0.0	0.0	0.0	0.0	0.0
	REGIONS 3,4	A	L	2.0	2.0	2.0	2.0	0.0	0.0	1.0	9.0
98	WESTERN WOOD PEWEE	U	L	0.0	1.0	0.0	1.0	0.0	0.0	1.0	3.0
	REGIONS 3,4	A	L	3.0	3.0	3.0	3.0	0.0	0.0	3.0	15.0
99	OLIVE-SIDED FLYCATCHER	U	L	1.0	2.0	1.0	2.0	0.0	0.0	1.5	7.5
	REGIONS 3,4	A	L	3.0	3.0	3.0	3.0	0.0	0.0	3.0	15.0
101	VIOLET-GREEN SWALLOW	U	L	1.0-3.0	2.0-3.0	1.0-3.0	2.0-3.0	0.0	0.0	2.0-3.0	8.0-15.0
	REGIONS 3,4	A	L	2.0-3.0	2.0-3.0	2.0-3.0	2.0-3.0	0.0	0.0	2.0-3.0	10.0-15.0
106	GRAY JAY	U	L	1.5	1.5	1.5	1.5	1.5	1.5	1.0	10.0
	REGIONS 2,3,4	A	L	2.0	2.0	2.0	2.0	2.0	2.0	1.5	13.5
107	COMMON RAVEN	U	M	2.0	3.0	2.0	3.0	2.0	3.0	0.0	15.0
	REGIONS 1,2,3,4	A	M	2.0	3.0	2.0	3.0	2.0	3.0	0.0	15.0
108	BLACK-CAPPED CHICKADEE	U	L	2.0	1.0	2.0	1.0	1.0	1.0	1.0-2.0	9.0-10.0
	REGIONS 3,4	A	L	2.0	1.0	2.0	1.0	1.0	1.0	1.0-2.0	9.0-10.0
109	GRAY-HEADED CHICKADEE	U	L	1.0-2.0	1.0-2.0	1.0-2.0	1.0-2.0	1.0-2.0	1.0	1.0-2.0	7.0-13.0
	REGIONS 1,2,3,4	A	L	1.0-2.0	1.0-2.0	1.0-2.0	1.0-2.0	1.0-2.0	1.0	1.0-2.0	7.0-13.0
110	BOREAL CHICKADEE	U	L	2.0-3.0	1.0-2.0	2.0-3.0	1.0-2.0	1.0-2.0	1.0	1.0	9.0-14.0
	REGIONS 2,3,4	A	L	2.0-3.0	1.0-2.0	2.0-3.0	1.0-2.0	1.0-2.0	1.0	1.0	9.0-14.0
113	AMERICAN ROBIN	U	H	2.0	2.5	2.0-3.0	2.5	0.0	0.0	2.5	11.5-12.5
	REGIONS 2,3,4	A	H	3.0	2.5	2.0-3.0	2.5	0.0	0.0	2.5	12.5-13.5
114	VARIED THRUSH	U	H	1.0-2.0	1.0	2.0-3.0	1.0	0.0	0.0	1.0	6.0- 8.0
	REGIONS 2,3,4	A	H	2.5	1.0	2.0-3.0	1.0	0.0	0.0	1.0	7.5- 8.5

* UPLAND = U
* AQUATIC = A

NO.	SPECIES NAME		CONF. LEVEL H,M,L	SPRING EARLY SUMMER FOOD	SPRING EARLY SUMMER COVER	LATE SUMMER FALL FOOD	LATE SUMMER FALL COVER	WINTER FOOD	WINTER COVER	REPR.	TOTAL
117	GRAY-CHEEKED THRUSH	U	M	2.5	2.0	3.0	2.0	0.0	0.0	3.0	12.5
	REGIONS 1,2,3,4	A	M	3.0	2.5	3.0	2.5	0.0	0.0	3.0	14.0
123	BOHEMIAN WAXWING	U	L	2.0-3.0	2.0-3.0	3.0	2.0-3.0	0.0	0.0	2.0	11.0-14.0
	REGIONS 2,3,4	A	L	3.0	3.0	3.0	3.0	0.0	0.0	3.0	15.0
124	NORTHERN SHRIKE	U	L	3.0	3.0	3.0	3.0	3.0	3.0	3.0	21.0
	REGIONS 1,2,3,4	A	L	3.0	3.0	3.0	3.0	3.0	3.0	3.0	21.0
129	BLACKPOLL WARBLER	U	L	2.0-3.0	2.0-3.0	2.0-3.0	2.0-3.0	0.0	0.0	2.0-3.0	10.0-15.0
	REGIONS 2,3,4	A	L	2.0-3.0	2.0-3.0	2.0-3.0	2.0-3.0	0.0	0.0	2.0-3.0	10.0-15.0
131	WILSON'S WARBLER	U	M	1.0	1.0	1.0	1.0	0.0	0.0	1.0	5.0
	REGIONS 2,3,4	A	M	3.0	3.0	3.0	3.0	0.0	0.0	3.0	15.0
133	PINE GROSBEAK	U	L	2.0	2.0	2.0-3.0	2.0	1.0-2.0	1.0-2.0	2.0	12.0-15.0
	REGIONS 2,3,4	A	L	2.0-3.0	2.0	2.0-3.0	2.0	2.0	1.0-2.0	2.0	13.0-16.0
135	REDPOLL (COMMON AND HOARY)	U	H	2.0	2.0	2.0	2.0	1.0	1.0	1.0-2.0	11.0-12.0
	REGIONS 1,2,3,4	A	H	2.5	2.0	2.5	2.0	1.0	1.0	1.0-2.0	12.0-13.0
138	DARK-EYED JUNCO	U	M	2.0-3.0	1.0-2.0	3.0	1.0-2.0	0.0	0.0	1.0-2.0	8.0-12.0
	REGIONS 2,3,4	A	M	3.0	1.0-2.0	3.0	1.0-2.0	0.0	0.0	1.0-2.0	9.0-12.0
139	TREE SPARROW	U	M	2.0	1.0-2.0	2.0	1.0-2.0	0.0	0.0	1.0-2.0	7.0-10.0
	REGIONS 2,3,4	A	M	2.0-3.0	1.0-2.0	2.0-3.0	1.0-2.0	0.0	0.0	1.0-2.0	7.0-12.0
141	WHITE-CROWNED SPARROW	U	M	2.0-3.0	1.0-2.0	1.0-2.0	1.0-2.0	0.0	0.0	1.0-2.0	6.0-11.0
	REGIONS 1,2,3,4	A	M	3.0	1.0-2.0	2.0	1.0-2.0	0.0	0.0	1.0-2.0	8.0-11.0
142	FOX SPARROW	U	H	2.0-3.0	1.0-2.0	2.0-3.0	1.0-2.0	0.0	0.0	2.0	8.0-12.0
	REGIONS 2,3,4	A	H	3.0	1.0-2.0	3.0	1.0-2.0	0.0	0.0	2.0	10.0-12.0
144	LAPLAND LONGSPUR	U	L	2.0	3.0	2.0-3.0	3.0	0.0	0.0	3.0	13.0-14.0
	REGIONS 1,2,3,4	A	L	2.0-3.0	3.0	2.0-3.0	3.0	0.0	0.0	3.0	13.0-15.0
146	MASKED SHREW	U	M	2.0	2.0	2.0	2.0	2.0	2.0	2.0	14.0
	REGIONS 1,2,3,4	A	M	2.0	3.0	2.0	3.0	2.0	3.0	2.0	17.0
147	DUSKY SHREW	U	M	2.0	2.0	2.0	2.0	2.0	2.0	2.0	14.0
	REGIONS 2,3,4	A	M	2.0	3.0	2.0	3.0	2.0	3.0	3.0	18.0

* UPLAND = U
* AQUATIC = A

NO.	SPECIES NAME		CONF. LEVEL	SPRING EARLY SUMMER FOOD	SPRING EARLY SUMMER COVER	LATE SUMMER FALL FOOD	LATE SUMMER FALL COVER	WINTER FOOD	WINTER COVER	REPR.	TOTAL
148	ARCTIC SHREW	U	L	2.0	2.0	2.0	2.0	2.0	2.0	2.0	14.0
	REGIONS 1,2,3	A	L	2.0	3.0	2.0	3.0	2.0	3.0	3.0	18.0
149	PYGMY SHREW	U	M	2.0	2.0	2.0	2.0	2.0	2.0	2.0	14.0
	REGIONS 2,3,4	A	M	2.0	3.0	2.0	3.0	2.0	3.0	2.0	17.0
151	SNOWSHOE HARE	U	M	2.0-3.0	2.0	2.0-3.0	2.0	1.0-2.0	1.0-2.0	1.0-2.0	11.0-16.0
	REGIONS 1,2,3,4	A	M	2.0-3.0	2.0	2.0-3.0	2.0	1.0-2.0	1.0-2.0	1.0-2.0	11.0-16.0
156	RED SQUIRREL	U	H	1.0	1.0	1.0	1.0	1.0	1.0	1.0	7.0
	REGIONS 2,3,4	A	H	1.0	1.0	1.0	1.0	1.0	1.0	1.0	7.0
159	NORTHERN RED-BACKED VOLE	U	M	3.0	3.0	3.0	3.0	3.0	3.0	3.0	21.0
	REGIONS 1,2,3,4	A	M	3.0	3.0	3.0	3.0	3.0	3.0	3.0	21.0
161	TUNDRA VOLE	U	M	2.0	3.0	2.0	3.0	2.0	3.0	3.0	18.0
	REGIONS 1,2,3,4	A	M	2.0	3.0	2.0	3.0	2.0	3.0	3.0	18.0
166	BROWN LEMMING	U	M	1.0	2.0	1.0	2.0	1.0	2.0	2.0	11.0
	REGIONS 1,2,3,4	A	M	1.0	2.0	1.0	2.0	1.0	2.0	2.0	11.0
167	NORTHERN BOG LEMMING	U	M	1.0-2.0	1.0	1.0-2.0	1.0	1.0-2.0	1.0	1.0	7.0-10.0
	REGIONS 2,3,4	A	M	1.0-2.0	2.0	1.0-2.0	2.0	1.0-2.0	2.0	2.0	11.0-14.0
170	PORCUPINE	U	M	0.5	0.5	0.5	0.5	1.0	1.0	0.5	4.5
	REGIONS 1,2,3,4	A	M	0.5	0.5	0.5	0.5	1.0	1.0	0.5	4.5
171	COYOTE	U	L	2.0-3.0	2.0	2.0-3.0	2.0	2.0-3.0	1.0	2.0-3.0	13.0-17.0
	REGIONS 2,3,4	A	L	2.0-3.0	2.0	2.0-3.0	2.0	2.0-3.0	1.0	2.0-3.0	13.0-17.0
172	WOLF	U	H	2.0	1.0	2.0	1.0	1.0	1.0	1.0-2.0	9.0-10.0
	REGIONS 1,2,3,4	A	H	2.0	1.0	2.0	1.0	1.0	1.0	1.0-2.0	9.0-10.0
174	RED FOX	U	L	2.0-3.0	2.0	2.0-3.0	2.0	2.0-3.0	1.0	2.0-3.0	13.0-17.0
	REGIONS 1,2,3,4	A	L	2.0-3.0	2.0	2.0-3.0	2.0	2.0-3.0	1.0	2.0-3.0	13.0-17.0
175	BLACK BEAR	U	H	2.0-3.0	1.0	3.0	1.0	0.0	1.0	1.0	9.0-10.0
	REGIONS 2,3,4	A	H	2.0-3.0	1.0	3.0	1.0	0.0	1.0	1.0	9.0-10.0
176	GRIZZLY BEAR	U	H	3.0	1.0-2.0	3.0	1.0-2.0	0.0	1.0	1.0	10.0-12.0
	REGIONS 1,2,3,4	A	H	3.0	1.0-2.0	3.0	1.0-2.0	0.0	1.0	1.0	10.0-12.0

* UPLAND = U
* AQUATIC = A

NO.	SPECIES NAME		CONF. LEVEL H,M,L	SPRING EARLY SUMMER FOOD	SPRING EARLY SUMMER COVER	LATE SUMMER FALL FOOD	LATE SUMMER FALL COVER	WINTER FOOD	WINTER COVER	REPR.	TOTAL
177	MARTEN	U	H	2.0-3.0	1.0-2.0	2.0-3.0	1.0-2.0	2.0	1.0	1.0	10.0-14.0
	REGIONS 2,3,4	A	H	2.0-3.0	1.0-2.0	2.0-3.0	1.0-2.0	2.0	1.0	1.0	10.0-14.0
178	ERMINE	U	M	3.0	2.0	3.0	2.0	3.0	2.0	2.5	17.5
	REGIONS 1,2,3,4	A	M	3.0	2.0	3.0	2.0	3.0	2.0	2.5	17.5
183	LYNX	U	H	1.0	1.0	1.0	1.0	1.0	1.0	1.0	7.0
	REGIONS 1,2,3,4	A	H	1.0	1.0	1.0	1.0	1.0	1.0	1.0	7.0
184	MOOSE	U	L	1.0	1.0	1.0	1.0	1.0	1.0	1.0	7.0
	REGIONS 1,2,3,4	A	L	1.0	1.0	1.0	1.0	1.0	1.0	1.0	7.0
185	CARIBOU	U	H	1.0-2.0	0.0-1.0	1.0-2.0	0.0-1.0	1.0-2.0	2.0	0.0	5.0-10.0
	REGIONS 1,2,3,4	A	H	1.0-2.0	0.0-1.0	1.0-2.0	0.0-1.0	1.0-2.0	2.0	0.0	5.0-10.0

TOTAL NUMBER OF SPECIES = 61

GRAND TOTAL UPLAND = 593.0- 696.0
GRAND TOTAL AQUATIC = 672.0- 767.0

* UPLAND = U
* AQUATIC = A

NO.	SPECIES NAME		CONF. LEVEL H,M,L	SPRING EARLY SUMMER FOOD	SPRING EARLY SUMMER COVER	LATE SUMMER FALL FOOD	LATE SUMMER FALL COVER	WINTER FOOD	WINTER COVER	REPR.	TOTAL
43	MERLIN	U	L	2.0	3.0	2.0	3.0	0.0	0.0	0.0	10.0
	REGIONS 2,3,4	A	L	2.0	3.0	2.0	3.0	0.0	0.0	0.0	10.0
50	SHARP-TAILED GROUSE	U	M	1.0	1.0	1.0-2.0	1.0	0.0	0.0	1.0	5.0- 6.0
	REGIONS 3,4	A	M	1.0	1.0	1.0-2.0	1.0	0.0	0.0	1.0	5.0- 6.0
90	COMMON FLICKER	U	M	3.0	1.0-3.0	3.0	1.0-3.0	3.0	1.0-3.0	1.0-3.0	13.0-21.0
	REGIONS 3,4	A	M	3.0	1.0-3.0	3.0	1.0-3.0	3.0	1.0-3.0	1.0-3.0	13.0-21.0
91	HAIRY WOODPECKER	U	L	3.0	1.0-3.0	3.0	1.0-3.0	3.0	1.0-3.0	0.0-3.0	12.0-21.0
	REGIONS 2,3,4	A	L	3.0	1.0-3.0	3.0	1.0-3.0	3.0	1.0-3.0	0.0-3.0	12.0-21.0
92	DOWNY WOODPECKER	U	L	3.0	1.0-2.0	3.0	1.0-2.0	3.0	1.0-2.0	0.0-3.0	12.0-18.0
	REGIONS 3,4	A	L	3.0	1.0-2.0	3.0	1.0-2.0	3.0	1.0-2.0	0.0-3.0	12.0-18.0
94	NORTHERN THREE-TOED WOODPECKER	U	L	3.0	3.0	3.0	3.0	3.0	3.0	0.0-3.0	18.0-21.0
	REGIONS 2,3,4	A	L	3.0	3.0	3.0	3.0	3.0	3.0	0.0-3.0	18.0-21.0
98	WESTERN WOOD PEWEE	U	L	0.0	1.0	0.0	1.0	0.0	0.0	1.0	3.0
	REGIONS 3,4	A	L	3.0	3.0	3.0	3.0	0.0	0.0	3.0	15.0
99	OLIVE-SIDED FLYCATCHER	U	L	2.0	2.0	2.0	2.0	0.0	0.0	1.5	9.5
	REGIONS 3,4	A	L	3.0	3.0	3.0	3.0	0.0	0.0	3.0	15.0
107	COMMON RAVEN	U	M	2.0-3.0	3.0	2.0-3.0	3.0	2.0-3.0	3.0	1.0-2.0	16.0-20.0
	REGIONS 1,2,3,4	A	M	2.0-3.0	3.0	2.0-3.0	3.0	2.0-3.0	3.0	1.0-2.0	16.0-20.0
108	BLACK-CAPPED CHICKADEE	U	L	3.0	2.0	3.0	2.0	2.0	1.0	2.0-3.0	15.0-16.0
	REGIONS 3,4	A	L	3.0	2.0	3.0	2.0	2.0	1.0	2.0-3.0	15.0-16.0
109	GRAY-HEADED CHICKADEE	U	L	2.0-3.0	2.0-3.0	2.0-3.0	2.0-3.0	1.0-2.0	1.0	2.0-3.0	12.0-18.0
	REGIONS 1,2,3,4	A	L	2.0-3.0	2.0-3.0	2.0-3.0	2.0-3.0	1.0-2.0	1.0	2.0-3.0	12.0-18.0
110	BOREAL CHICKADEE	U	L	3.0	2.0-3.0	3.0	2.0-3.0	1.0-2.0	1.0	2.0-3.0	14.0-18.0
	REGIONS 2,3,4	A	L	3.0	2.0-3.0	3.0	2.0-3.0	1.0-2.0	1.0	2.0-3.0	14.0-18.0
111	BROWN CREEPER	U	L	0.0-1.0	0.0-1.0	0.0-1.0	0.0-1.0	0.0-1.0	0.0-1.0	0.0-1.0	0.0- 7.0
	REGIONS 3,4	A	L	0.0-1.0	0.0-1.0	0.0-1.0	0.0-1.0	0.0-1.0	0.0-1.0	0.0-1.0	0.0- 7.0
119	TOWNSEND'S SOLITAIRE	U	L	2.5	2.0	2.0	2.0	0.0	0.0	1.0	9.5
	REGIONS 2,3,4	A	L	3.0	2.0	2.0	2.0	0.0	0.0	1.0	10.0

* UPLAND = U
* AQUATIC = A

NO.	SPECIES NAME		CONF. LEVEL H,M,L	SPRING EARLY SUMMER FOOD	SPRING EARLY SUMMER COVER	LATE SUMMER FALL FOOD	LATE SUMMER FALL COVER	WINTER FOOD	WINTER COVER	REPR.	TOTAL
129	BLACKPOLL WARBLER	U	L	0.0-1.0	0.0-1.0	0.0-1.0	0.0-1.0	0.0	0.0	0.0-1.0	0.0- 5.0
	REGIONS 2,3,4	A	L	0.0-1.0	0.0-1.0	0.0-1.0	0.0-1.0	0.0	0.0	0.0-1.0	0.0- 5.0
132	RUSTY BLACKBIRD	U	H	1.0	0.0	1.0	0.0	0.0	0.0	0.5	2.5
	REGIONS 1,2,3,4	A	H	2.0-3.0	1.0	2.0	1.0	0.0	0.0	2.0	8.0- 9.0
133	PINE GROSBEAK	U	L	1.0	1.0	1.0	1.0	0.0	0.0	0.0	4.0
	REGIONS 2,3,4	A	L	1.0	1.0	1.0	1.0	0.0	0.0	0.0	4.0
138	DARK-EYED JUNCO	U	M	1.0-2.0	1.0	1.0-2.0	1.0	0.0	0.0	1.0	5.0- 7.0
	REGIONS 2,3,4	A	M	2.0	1.0	1.0-2.0	1.0	0.0	0.0	1.0	6.0- 7.0
141	WHITE-CROWNED SPARROW	U	M	2.0-3.0	1.0	2.0-3.0	1.0	0.0	0.0	1.0-2.0	7.0-10.0
	REGIONS 1,2,3,4	A	M	2.0-3.0	1.0	2.0-3.0	1.0	0.0	0.0	1.0-2.0	7.0-10.0
142	FOX SPARROW	U	H	2.0-3.0	1.0	2.0	1.0	0.0	0.0	2.0	8.0- 9.0
	REGIONS 2,3,4	A	H	3.0	1.0	2.0-3.0	1.0	0.0	0.0	2.0	9.0-10.0
159	NORTHERN RED-BACKED VOLE	U	M	1.0	1.0	1.0	1.0	1.0	1.0	1.0	7.0
	REGIONS 1,2,3,4	A	M	1.0	1.0	1.0	1.0	1.0	1.0	1.0	7.0
163	YELLOW-CHEEKED VOLE	U	M	3.0	2.0-3.0	3.0	2.0-3.0	3.0	2.0-3.0	2.0-3.0	17.0-21.0
	REGIONS 2,3,4	A	M	3.0	2.0-3.0	3.0	2.0-3.0	3.0	2.0-3.0	2.0-3.0	17.0-21.0
171	COYOTE	U	L	2.0-3.0	1.0-2.0	2.0-3.0	1.0-2.0	1.0-2.0	1.0	1.0	9.0-14.0
	REGIONS 2,3,4	A	L	2.0-3.0	1.0-2.0	2.0-3.0	1.0-2.0	1.0-2.0	1.0	1.0	9.0-14.0
174	RED FOX	U	L	2.0-3.0	1.0-2.0	2.0-3.0	1.0-2.0	1.0-2.0	1.0	1.0	9.0-14.0
	REGIONS 1,2,3,4	A	L	2.0-3.0	1.0-2.0	2.0-3.0	1.0-2.0	1.0-2.0	1.0	1.0	9.0-14.0
175	BLACK BEAR	U	H	2.0-3.0	1.0-2.0	2.0	1.0-2.0	0.0	1.0-3.0	1.0-3.0	8.0-15.0
	REGIONS 2,3,4	A	H	2.0-3.0	1.0-2.0	2.0	1.0-2.0	0.0	1.0-3.0	1.0-3.0	8.0-15.0
176	GRIZZLY BEAR	U	H	2.0-3.0	1.0	2.0	1.0	0.0	1.0	1.0	8.0- 9.0
	REGIONS 1,2,3,4	A	H	2.0-3.0	1.0	2.0	1.0	0.0	1.0	1.0	8.0- 9.0
178	ERMINE	U	M	2.0	2.0	2.0	2.0	2.0	2.0	2.0	14.0
	REGIONS 1,2,3,4	A	M	2.0	2.0	2.0	2.0	2.0	2.0	2.0	14.0

TOTAL NUMBER OF SPECIES = 27

GRAND TOTAL UPLAND = 247.5- 329.5
GRAND TOTAL AQUATIC = 273.0- 355.0

* UPLAND = U
* AQUATIC = A

NO.	SPECIES NAME		CONF. LEVEL H,M,L	SPRING EARLY SUMMER FOOD	SPRING EARLY SUMMER COVER	LATE SUMMER FALL FOOD	LATE SUMMER FALL COVER	WINTER FOOD	WINTER COVER	REPR.	TOTAL
18	GREATER SCAUP	U	M	0.0	0.0	0.0	0.0	0.0	0.0	0.0	0.0
	REGIONS 2,3,4	A	M	0.0	1.0	0.0	0.0	0.0	0.0	2.0-3.0	3.0- 4.0
19	LESSER SCAUP	U	M	0.0	0.0	0.0	0.0	0.0	0.0	0.0	0.0
	REGIONS 2,3,4	A	M	1.0	1.0	0.0	0.0	0.0	0.0	2.0-3.0	4.0- 5.0
22	BUFFLEHEAD	U	H	0.0	0.0	0.0	0.0	0.0	0.0	1.0	1.0
	REGIONS 3,4	A	H	1.0	0.0	0.0	0.0	0.0	0.0	1.0-3.0	2.0- 4.0
29	WHITE-WINGED SCOTER	U	H	0.0	1.0	0.0	0.0	0.0	0.0	1.0-3.0	2.0- 4.0
	REGIONS 2,3,4	A	H	0.0	1.0	0.0	0.0	0.0	0.0	1.0-3.0	2.0- 4.0
30	SURF SCOTER	U	H	0.0	1.0	0.0	0.0	0.0	0.0	1.0-3.0	2.0- 4.0
	REGIONS 2,3,4	A	H	0.0	1.0	0.0	0.0	0.0	0.0	1.0-3.0	2.0- 4.0
31	RED-BREASTED MERGANSER	U	M	0.0	0.0	0.0	0.0	0.0	0.0	0.0	0.0
	REGIONS 1,2,3,4	A	M	0.0	0.0	0.0	0.0	0.0	0.0	1.0-2.0	1.0- 2.0
32	GOSHAWK	U	M	3.0	3.0	3.0	3.0	1.0	2.0	1.0-2.0	16.0-17.0
	REGIONS 2,3,4	A	M	3.0	3.0	3.0	3.0	1.0	2.0	1.0-2.0	16.0-17.0
33	SHARP-SHINNED HAWK	U	M	0.0	0.0	0.0	0.0	0.0	0.0	1.0	1.0
	REGIONS 2,3,4	A	M	0.0	0.0	0.0	0.0	0.0	0.0	1.0	1.0
34	RED-TAILED HAWK	U	M	3.0	3.0	3.0	3.0	0.0	0.0	3.0	15.0
	REGIONS 2,3,4	A	M	3.0	3.0	3.0	3.0	0.0	0.0	3.0	15.0
35	SWAINSON'S HAWK	U	L	3.0	3.0	3.0	3.0	0.0	0.0	3.0	15.0
	REGIONS 2,3,4	A	L	3.0	3.0	3.0	3.0	0.0	0.0	3.0	15.0
38	NORTHERN BALD EAGLE	U	H	0.0	0.0	0.0	0.0	0.0	0.0	0.0	0.0
	REGIONS 2,3,4	A	H	0.0-1.0	3.0	0.0-1.0	3.0	0.0-1.0	3.0	3.0	12.0-15.0
40	OSPREY	U	M	0.0	0.0	0.0	0.0	0.0	0.0	0.0	0.0
	REGIONS 3,4	A	M	0.0	0.0-2.0	0.0	0.0-3.0	0.0	0.0	0.0-2.0	0.0- 7.0
43	MERLIN	U	L	2.0	3.0	2.0	3.0	0.0	0.0	3.0	13.0
	REGIONS 2,3,4	A	L	2.0	3.0	2.0	3.0	0.0	0.0	3.0	13.0
44	AMERICAN KESTREL	U	L	3.0	3.0	2.0	3.0	0.0	0.0	3.0	14.0
	REGIONS 2,3,4	A	L	3.0	3.0	2.0	3.0	0.0	0.0	3.0	14.0

* UPLAND = U
* AQUATIC = A

NO.	SPECIES NAME		CONF. LEVEL H,M,L	SPRING EARLY SUMMER FOOD	SPRING EARLY SUMMER COVER	LATE SUMMER FALL FOOD	LATE SUMMER FALL COVER	WINTER FOOD	WINTER COVER	REPR.	TOTAL
46	RUFFED GROUSE	U	H	3.0	3.0	3.0	3.0	3.0	2.0-3.0	3.0	20.0-21.0
	REGIONS 3,4	A	H	3.0	3.0	3.0	3.0	3.0	2.0-3.0	3.0	20.0-21.0
83	GREAT HORNED OWL	U	M	2.0-3.0	1.0-2.0	2.0-3.0	1.0-2.0	2.0-3.0	1.0-2.0	1.0-2.0	10.0-17.0
	REGIONS 2,3,4	A	M	2.0-3.0	1.0-2.0	2.0-3.0	1.0-2.0	2.0-3.0	1.0-2.0	1.0-2.0	10.0-17.0
85	HAWK OWL	U	M	2.0-3.0	2.0	2.0-3.0	2.0	2.0-3.0	1.0-2.0	1.0-2.0	12.0-17.0
	REGIONS 2,3,4	A	M	2.0-3.0	2.0	2.0-3.0	2.0	2.0-3.0	1.0-2.0	1.0-2.0	12.0-17.0
86	GREAT GRAY OWL	U	L	1.0-2.0	1.0	1.0-2.0	1.0	1.0-2.0	1.0	1.0	7.0-10.0
	REGIONS 3,4	A	L	1.0-2.0	1.0	1.0-2.0	1.0	1.0-2.0	1.0	1.0	7.0-10.0
89	BELTED KINGFISHER	U	L	0.0	0.0	0.0	0.0	0.0	0.0	0.0	0.0
	REGIONS 2,3,4	A	L	2.0-3.0	2.0-3.0	2.0-3.0	2.0-3.0	0.0	0.0	0.0	8.0-12.0
90	COMMON FLICKER	U	M	3.0	3.0	3.0	3.0	3.0	3.0	1.0-3.0	19.0-21.0
	REGIONS 3,4	A	M	3.0	3.0	3.0	3.0	3.0	3.0	1.0-3.0	19.0-21.0
91	HAIRY WOODPECKER	U	L	3.0	1.0-3.0	3.0	1.0-3.0	3.0	1.0-3.0	0.0-3.0	12.0-21.0
	REGIONS 2,3,4	A	L	3.0	1.0-3.0	3.0	1.0-3.0	3.0	1.0-3.0	0.0-3.0	12.0-21.0
92	DOWNY WOODPECKER	U	L	3.0	3.0	3.0	3.0	3.0	3.0	0.0-3.0	18.0-21.0
	REGIONS 3,4	A	L	3.0	3.0	3.0	3.0	3.0	3.0	0.0-3.0	18.0-21.0
98	WESTERN WOOD PEWEE	U	L	1.0	1.0	1.0	1.0	0.0	0.0	1.0	5.0
	REGIONS 3,4	A	L	3.0	3.0	3.0	3.0	0.0	0.0	3.0	15.0
101	VIOLET-GREEN SWALLOW	U	M	1.0-3.0	3.0	1.0-3.0	3.0	0.0	0.0	2.0-3.0	10.0-15.0
	REGIONS 3,4	A	M	2.0-3.0	3.0	2.0-3.0	3.0	0.0	0.0	2.0-3.0	12.0-15.0
102	TREE SWALLOW	U	M	1.0	3.0	1.0	3.0	0.0	0.0	3.0	11.0
	REGIONS 2,3,4	A	M	3.0	3.0	3.0	3.0	0.0	0.0	3.0	15.0
104	BARN SWALLOW	U	M	1.0	0.0	1.0	0.0	0.0	0.0	0.0	2.0
	REGIONS 2,3,4	A	M	2.0	0.0	2.0	0.0	0.0	0.0	0.0	4.0
107	COMMON RAVEN	U	M	2.0	3.0	2.0	3.0	2.0	3.0	1.0	16.0
	REGIONS 1,2,3,4	A	M	2.0	3.0	2.0	3.0	2.0	3.0	1.0	16.0
108	BLACK-CAPPED CHICKADEE	U	L	3.0	3.0	3.0	3.0	3.0	2.0	3.0	20.0
	REGIONS 3,4	A	L	3.0	3.0	3.0	3.0	3.0	2.0	3.0	20.0

* UPLAND = U
* AQUATIC = A

NO.	SPECIES NAME		CONF. LEVEL H,M,L	SPRING EARLY SUMMER FOOD	SPRING EARLY SUMMER COVER	LATE SUMMER FALL FOOD	LATE SUMMER FALL COVER	WINTER FOOD	WINTER COVER	REPR.	TOTAL
109	GRAY-HEADED CHICKADEE	U	L	2.0	1.0	2.0	1.0	1.0-2.0	1.0	1.0	9.0-10.0
	REGIONS 1,2,3,4	A	L	2.0	1.0	2.0	1.0	1.0-2.0	1.0	1.0	9.0-10.0
110	BOREAL CHICKADEE	U	L	2.0-3.0	2.0	2.0-3.0	2.0	2.0	1.0	1.0	12.0-14.0
	REGIONS 2,3,4	A	L	2.0-3.0	2.0	2.0-3.0	2.0	2.0	1.0	1.0	12.0-14.0
111	BROWN CREEPER	U	L	2.0	1.0	2.0	1.0	2.0	1.0	0.0-1.0	9.0-10.0
	REGIONS 3,4	A	L	2.0	1.0	2.0	1.0	2.0	1.0	0.0-1.0	9.0-10.0
113	AMERICAN ROBIN	U	H	2.5	2.0-2.5	2.0	2.0-2.5	0.0	0.0	2.0	10.5-11.5
	REGIONS 2,3,4	A	H	3.0	2.0-2.5	2.0-3.0	2.0-2.5	0.0	0.0	2.5	11.5-13.5
114	VARIED THRUSH	U	H	1.0-3.0	1.0-3.0	1.0-3.0	1.0-3.0	0.0	0.0	1.0-3.0	5.0-15.0
	REGIONS 2,3,4	A	H	2.0-3.0	2.0-3.0	2.0-3.0	2.0-3.0	0.0	0.0	1.0-3.0	9.0-15.0
116	SWAINSON'S THRUSH	U	H	1.0-2.0	1.0-2.5	1.0-2.0	1.0-2.5	0.0	0.0	1.0-2.0	5.0-11.0
	REGIONS 2,3,4	A	H	2.5	2.5	2.0	2.5	0.0	0.0	2.0	11.5
117	GRAY-CHEEKED THRUSH	U	M	2.0-3.0	2.0-3.0	1.0-3.0	2.0-3.0	0.0	0.0	2.0	9.0-14.0
	REGIONS 1,2,3,4	A	M	3.0	3.0	2.0-3.0	3.0	0.0	0.0	3.0	14.0-15.0
123	BOHEMIAN WAXWING	U	L	2.0-3.0	2.0	3.0	2.0	0.0	0.0	1.0	10.0-11.0
	REGIONS 2,3,4	A	L	3.0	2.5	3.0	2.5	0.0	0.0	1.0	12.0
125	ORANGE-CROWNED WARBLER	U	M	2.0-3.0	2.0-3.0	2.0-3.0	2.0-3.0	0.0	0.0	2.0-3.0	10.0-15.0
	REGIONS 2,3,4	A	M	2.0-3.0	2.0-3.0	2.0-3.0	2.0-3.0	0.0	0.0	2.0-3.0	10.0-15.0
126	YELLOW WARBLER	U	H	1.0-2.0	1.0-2.0	1.0-2.0	1.0-2.0	0.0	0.0	1.0-2.0	5.0-10.0
	REGIONS 2,3,4	A	H	2.0-3.0	2.0-3.0	2.0-3.0	2.0-3.0	0.0	0.0	2.0-3.0	10.0-15.0
127	YELLOW-RUMPED WARBLER	U	H	2.0-3.0	2.0-3.0	2.0-3.0	2.0-3.0	0.0	0.0	2.0-3.0	10.0-15.0
	REGIONS 1,2,3,4	A	H	2.0-3.0	2.0-3.0	2.0-3.0	2.0-3.0	0.0	0.0	2.0-3.0	10.0-15.0
131	WILSON'S WARBLER	U	M	1.0	1.0	1.0	1.0	0.0	0.0	0.0	4.0
	REGIONS 2,3,4	A	M	1.0-2.0	1.0-2.0	1.0-2.0	1.0-2.0	0.0	0.0	1.0	5.0- 9.0
132	RUSTY BLACKBIRD	U	H	0.0	0.0	0.0	0.0	0.0	0.0	0.0	0.0
	REGIONS 1,2,3,4	A	H	3.0	2.0-3.0	3.0	2.0-3.0	0.0	0.0	3.0	13.0-15.0
133	PINE GROSBEAK	U	L	2.0	2.0	2.0	2.0	1.0-2.0	1.0-2.0	1.0-2.0	11.0-14.0
	REGIONS 2,3,4	A	L	2.0-3.0	2.0	2.0-3.0	2.0	1.0-2.0	1.0-2.0	1.0-2.0	11.0-16.0

* UPLAND = U
* AQUATIC = A

NO.	SPECIES NAME		CONF. LEVEL H,M,L	SPRING EARLY SUMMER FOOD	SPRING EARLY SUMMER COVER	LATE SUMMER FALL FOOD	LATE SUMMER FALL COVER	WINTER FOOD	WINTER COVER	REPR.	TOTAL
135	REDPOLL (COMMON AND HOARY)	U	H	1.0-3.0	1.0-3.0	1.0-3.0	1.0-3.0	1.0-3.0	1.0-2.0	1.0-3.0	7.0-20.0
	REGIONS 1,2,3,4	A	H	2.0-3.0	2.0-3.0	2.0-3.0	2.0-3.0	2.0-3.0	2.0	2.0-3.0	14.0-20.0
138	DARK-EYED JUNCO	U	M	2.0	1.0-2.0	2.0-3.0	2.0-3.0	0.0	0.0	2.0	9.0-12.0
	REGIONS 2,3,4	A	M	3.0	1.0-3.0	3.0	2.0-3.0	0.0	0.0	2.0-3.0	11.0-15.0
142	FOX SPARROW	U	H	2.0	2.0	2.0-3.0	2.0	0.0	0.0	2.0	10.0-11.0
	REGIONS 2,3,4	A	H	2.0-3.0	2.5	2.0-3.0	2.5	0.0	0.0	2.0	11.0-13.0
143	LINCOLN'S SPARROW	U	H	2.0-3.0	1.0-2.0	2.0-3.0	1.0-2.0	0.0	0.0	2.0	8.0-12.0
	REGIONS 3,4	A	H	2.0-3.0	1.0-3.0	2.0-3.0	1.0-3.0	0.0	0.0	2.0-3.0	8.0-15.0
146	MASKED SHREW	U	M	2.5	2.5	2.5	2.5	2.5	2.5	2.5	17.5
	REGIONS 1,2,3,4	A	M	2.5	3.0	2.5	3.0	2.5	3.0	3.0	19.5
147	DUSKY SHREW	U	M	2.0	2.0	2.0	2.0	2.0	2.0	2.0	14.0
	REGIONS 2,3,4	A	M	2.0	3.0	2.0	3.0	2.0	3.0	3.0	18.0
148	ARCTIC SHREW	U	L	2.0	2.0	2.0	2.0	2.0	2.0	2.0	14.0
	REGIONS 1,2,3	A	L	2.0	3.0	2.0	3.0	2.0	3.0	3.0	18.0
149	PYGMY SHREW	U	M	2.0	2.0	2.0	2.0	2.0	2.0	2.0	14.0
	REGIONS 2,3,4	A	M	2.0	3.0	2.0	3.0	2.0	3.0	2.0	17.0
151	SNOWSHOE HARE	U	H	2.0-3.0	1.0-3.0	2.0-3.0	1.0-3.0	1.0-3.0	1.0-2.0	2.0	10.0-19.0
	REGIONS 1,2,3,4	A	H	3.0	1.0-3.0	3.0	1.0-3.0	1.0-3.0	1.0-2.0	2.0-3.0	12.0-20.0
152	WOODCHUCK	U	L	1.0	1.0	2.0	2.0	0.0	1.0	0.0-1.0	7.0- 8.0
	REGIONS 3,4	A	L	1.0	1.0	2.0	2.0	0.0	1.0	0.0-1.0	7.0- 8.0
156	RED SQUIRREL	U	H	0.0-1.0	2.0	0.0-1.0	2.0	0.0-1.0	2.0	0.0-1.0	6.0-10.0
	REGIONS 2,3,4	A	H	0.0-1.0	2.0	0.0-1.0	2.0	0.0-1.0	2.0	0.0-1.0	6.0-10.0
157	NORTHERN FLYING SQUIRREL	U	L	1.0	1.0-3.0	1.0	1.0-3.0	1.0	1.0-3.0	1.0-2.0	7.0-14.0
	REGIONS 3,4	A	L	1.0	1.0-3.0	1.0	1.0-3.0	1.0	1.0-3.0	1.0-2.0	7.0-14.0
158	BEAVER	U	H	1.0	1.0	1.0	1.0	1.0	0.0	0.0	5.0
	REGIONS 2,3,4	A	H	2.0-3.0	2.5	2.0-3.0	2.5	2.0-3.0	1.0	2.5	14.5-17.5
159	NORTHERN RED-BACKED VOLE	U	M	2.0	2.0-3.0	2.0	2.0-3.0	2.0	2.0-3.0	2.0-3.0	14.0-18.0
	REGIONS 1,2,3,4	A	M	2.0	2.0-3.0	2.0	2.0-3.0	2.0	2.0-3.0	2.0-3.0	14.0-18.0

* UPLAND = U
* AQUATIC = A

NO.	SPECIES NAME		CONF. LEVEL H,M,L	SPRING EARLY SUMMER FOOD	SPRING EARLY SUMMER COVER	LATE SUMMER FALL FOOD	LATE SUMMER FALL COVER	WINTER FOOD	WINTER COVER	REPR.	TOTAL
161	TUNDRA VOLE	U	M	1.0	1.0	1.0	1.0	1.0	1.0	1.0	7.0
	REGIONS 1,2,3,4	A	M	1.0	1.0	1.0	1.0	1.0	1.0	1.0	7.0
163	YELLOW-CHEEKED VOLE	U	M	3.0	2.0	3.0	2.0	2.0	2.0	2.0-3.0	16.0-17.0
	REGIONS 2,3,4	A	M	3.0	2.0	3.0	2.0	2.0	2.0	2.0-3.0	16.0-17.0
165	MUSKRAT	U	H	1.0	1.0	1.0	1.0	1.0	0.0	0.0	5.0
	REGIONS 2,3,4	A	H	2.0-3.0	2.5	2.0-3.0	2.5	2.0-3.0	1.0	2,5	14.5-17.5
169	MEADOW JUMPING MOUSE	U	M	1.0	1.0	1.0	1.0	0.0	2.0-3.0	1.0	7.0- 8.0
	REGIONS 3,4	A	M	1.0	2.0	1.0	2.0	0.0	2.0-3.0	2.0	10.0-11.0
170	PORCUPINE	U	M	2.0	2.0	2.0	2.0	2.0	2.0	2.0	14.0
	REGIONS 1,2,3,4	A	M	2.0	2.0	2.0	2.0	2.0	2.0	2.0	14.0
171	COYOTE	U	L	2.0-3.0	2.0-3.0	2.0-3.0	2.0-3.0	2.0-3.0	1.0-2.0	2.0-3.0	13.0-20.0
	REGIONS 2,3,4	A	L	2.0-3.0	2.0-3.0	2.0-3.0	2.0-3.0	2.0-3.0	1.0-2.0	2.0-3.0	13.0-20.0
172	WOLF	U	H	1.0-3.0	1.0-2.0	1.0-3.0	1.0-2.0	2.0	1.0-2.0	2.0	9.0-16.0
	REGIONS 1,2,3,4	A	H	1.0-3.0	1.0-3.0	1.0-3.0	1.0-3.0	2.0	1.0-2.0	2.0-3.0	9.0-19.0
174	RED FOX	U	L	2.0-3.0	2.0-3.0	2.0-3.0	2.0-3.0	2.0-3.0	1.0-2.0	2.0-3.0	13.0-20.0
	REGIONS 1,2,3,4	A	L	2.0-3.0	2.0-3.0	2.0-3.0	2.0-3.0	2.0-3.0	1.0-2.0	2.0-3.0	13.0-20.0
175	BLACK BEAR	U	H	1.0-2.0	1.0-3.0	2.0-3.0	1.0-3.0	0.0	1.0-3.0	1.0-3.0	7.0-17.0
	REGIONS 2,3,4	A	H	1.0-3.0	1.0-3.0	2.0-3.0	1.0-3.0	0.0	1.0-3.0	1.0-3.0	7.0-18.0
176	GRIZZLY BEAR	U	H	1.0-2.0	1.0-2.0	2.0-3.0	1.0-2.0	0.0	1.0-2.0	1.0-2.0	7.0-13.0
	REGIONS 1,2,3,4	A	H	2.0-3.0	1.0-2.0	2.0-3.0	1.0-2.0	0.0	1.0-2.0	1.0-2.0	8.0-14.0
178	ERMINE	U	M	1.0-2.0	2.0	1.0-2.0	2.0	1.0-2.0	1.0	2.0	10.0-13.0
	REGIONS 1,2,3,4	A	M	1.0-2.0	2.0	1.0-2.0	2.0	1.0-2.0	1.0	2.0	10.0-13.0
179	LEAST WEASEL	U	L	1.0-2.0	2.0	1.0-2.0	2.0	1.0-2.0	2.0	2.0	11.0-14.0
	REGIONS 1,2,3,4	A	L	1.0-2.0	2.0	1.0-2.0	2.0	1.0-2.0	2.0	2.0	11.0-14.0
180	MINK	U	M	1.0-2.0	1.0	1.0-2.0	1.0	1.0	1.0	0.0	6.0- 8.0
	REGIONS 2,3,4	A	M	2.0	1.0-2.0	2.0	1.0-2.0	2.0	1.0-3.0	1.0-3.0	10.0-16.0
181	WOLVERINE	U	M	2.0	2.0	2.0	2.0	2.0	1.0-2.0	1.0-2.0	12.0-14.0
	REGIONS 1,2,3,4	A	M	2.0	2.0	2.0	2.0	2.0	1.0-2.0	1.0-2.0	12.0-14.0

* UPLAND = U
* AQUATIC = A

NO.	SPECIES NAME		CONF. LEVEL H,M,L	SPRING EARLY SUMMER FOOD	SPRING EARLY SUMMER COVER	LATE SUMMER FALL FOOD	LATE SUMMER FALL COVER	WINTER FOOD	WINTER COVER	REPR.	TOTAL
182	RIVER OTTER	U	H	1.0	1.0	1.0	1.0	1.0	1.0	1.0	7.0
	REGIONS 2,3,4	A	H	2.0-3.0	2.0-3.0	2.0-3.0	2.0-3.0	2.0-3.0	2.0-3.0	2.0-3.0	14.0-21.0
183	LYNX	U	H	2.0	2.0	2.0	2.0	2.0	2.0	2.0	14.0
	REGIONS 1,2,3,4	A	H	2.0	2.0	2.0	2.0	2.0	2.0	2.0	14.0
184	MOOSE	U	M	2.0	3.0	2.0	3.0	2.0	2.0	2.0	16.0
	REGIONS 1,2,3,4	A	M	2.0	3.0	2.0	3.0	2.0	2.0	2.0	16.0

TOTAL NUMBER OF SPECIES = 73

GRAND TOTAL UPLAND = 667.0- 847.0
GRAND TOTAL AQUATIC = 810.5-1019.5

* UPLAND = U
* AQUATIC = A

NO.	SPECIES NAME		CONF. LEVEL H,M,L	SPRING EARLY SUMMER FOOD	SPRING EARLY SUMMER COVER	LATE SUMMER FALL FOOD	LATE SUMMER FALL COVER	WINTER FOOD	WINTER COVER	REPR.	TOTAL
29	WHITE-WINGED SCOTER	U	H	0.0	1.0	0.0	0.0	0.0	0.0	1.0-3.0	2.0- 4.0
	REGIONS 2,3,4	A	H	0.0	1.0	0.0	0.0	0.0	0.0	1.0-3.0	2.0- 4.0
30	SURF SCOTER	U	H	0.0	1.0	0.0	0.0	0.0	0.0	1.0-3.0	2.0- 4.0
	REGIONS 2,3,4	A	H	0.0	1.0	0.0	0.0	0.0	0.0	1.0-3.0	2.0- 4.0
32	GOSHAWK	U	M	3.0	3.0	3.0	3.0	1.0	2.0	2.0-3.0	17.0-18.0
	REGIONS 2,3,4	A	M	3.0	3.0	3.0	3.0	1.0	2.0	2.0-3.0	17.0-18.0
33	SHARP-SHINNED HAWK	U	H	1.0-3.0	1.0-3.0	1.0-3.0	1.0-3.0	0.0	0.0	1.0-3.0	5.0-15.0
	REGIONS 2,3,4	A	H	1.0-3.0	1.0-3.0	1.0-3.0	1.0-3.0	0.0	0.0	1.0-3.0	5.0-15.0
38	NORTHERN BALD EAGLE	U	H	0.0	0.0	0.0	0.0	0.0	0.0	0.0	0.0
	REGIONS 2,3,4	A	H	0.0-1.0	3.0	0.0-1.0	3.0	0.0	3.0	3.0	12.0-14.0
40	OSPREY	U	M	0.0	0.0	0.0	0.0	0.0	0.0	0.0	0.0
	REGIONS 3,4	A	M	0.0	0.0-2.0	0.0	0.0-3.0	0.0	0.0	0.0-2.0	0.0- 7.0
43	MERLIN	U	L	1.0	3.0	1.0	3.0	0.0	0.0	1.0	9.0
	REGIONS 2,3,4	A	L	1.0	3.0	1.0	3.0	0.0	0.0	1.0	9.0
46	RUFFED GROUSE	U	H	3.0	3.0	3.0	3.0	3.0	2.0-3.0	2.0	19.0-20.0
	REGIONS 3,4	A	H	3.0	3.0	3.0	3.0	3.0	2.0-3.0	2.0	19.0-20.0
83	GREAT HORNED OWL	U	M	2.0-3.0	2.0-3.0	2.0-3.0	2.0-3.0	2.0-3.0	2.0	2.0	14.0-19.0
	REGIONS 2,3,4	A	M	2.0-3.0	2.0-3.0	2.0-3.0	2.0-3.0	2.0-3.0	2.0	2.0	14.0-19.0
90	COMMON FLICKER	U	M	2.0	1.0-2.0	2.0	1.0-2.0	2.0	1.0-2.0	1.0-2.0	10.0-14.0
	REGIONS 3,4	A	M	2.0	1.0-2.0	2.0	1.0-2.0	2.0	1.0-2.0	1.0-2.0	10.0-14.0
91	HAIRY WOODPECKER	U	L	3.0	1.0-3.0	3.0	1.0-3.0	3.0	1.0-3.0	0.0-2.0	12.0-20.0
	REGIONS 2,3,4	A	L	3.0	1.0-3.0	3.0	1.0-3.0	3.0	1.0-3.0	0.0-2.0	12.0-20.0
92	DOWNY WOODPECKER	U	L	3.0	2.0	3.0	2.0	3.0	2.0	0.0-3.0	15.0-18.0
	REGIONS 3,4	A	L	3.0	2.0	3.0	2.0	3.0	2.0	0.0-3.0	15.0-18.0
94	NORTHERN THREE-TOED WOODPECKER	U	L	2.0	1.0-2.0	2.0	1.0-2.0	2.0	1.0-2.0	0.0	9.0-12.0
	REGIONS 2,3,4	A	L	2.0	1.0-2.0	2.0	1.0-2.0	2.0	1.0-2.0	0.0	9.0-12.0
98	WESTERN WOOD PEWEE	U	L	0.0	0.0	0.0	0.0	0.0	0.0	1.0	1.0
	REGIONS 3,4	A	L	2.0	2.0	2.0	2.0	0.0	0.0	1.0	9.0

* UPLAND = U
* AQUATIC = A

NO.	SPECIES NAME		CONF. LEVEL H,M,L	SPRING EARLY SUMMER FOOD	SPRING EARLY SUMMER COVER	LATE SUMMER FALL FOOD	LATE SUMMER FALL COVER	WINTER FOOD	WINTER COVER	REPR.	TOTAL
108	BLACK-CAPPED CHICKADEE	U	L	3.0	3.0	3.0	3.0	3.0	2.0-3.0	2.0-3.0	19.0-21.0
	REGIONS 3,4	A	L	3.0	3.0	3.0	3.0	3.0	2.0-3.0	2.0-3.0	19.0-21.0
109	GRAY-HEADED CHICKADEE	U	L	2.0	1.0-2.0	2.0	1.0-2.0	1.0-2.0	1.0	1.0	9.0-12.0
	REGIONS 1,2,3,4	A	L	2.0	1.0-2.0	2.0	1.0-2.0	1.0-2.0	1.0	1.0	9.0-12.0
110	BOREAL CHICKADEE	U	L	2.0-3.0	2.0	2.0-3.0	2.0	2.0	1.0	1.0	12.0-14.0
	REGIONS 2,3,4	A	L	2.0-3.0	2.0	2.0-3.0	2.0	2.0	1.0	1.0	12.0-14.0
111	BROWN CREEPER	U	L	2.0	1.0	2.0	1.0	2.0	1.0	0.0-1.0	9.0-10.0
	REGIONS 3,4	A	L	2.0	1.0	2.0	1.0	2.0	1.0	0.0-1.0	9.0-10.0
113	AMERICAN ROBIN	U	H	2.0-3.0	2.0	2.0	2.0	0.0	0.0	2.0-3.0	10.0-12.0
	REGIONS 2,3,4	A	H	2.5-3.0	2.5	2.5	2.5	0.0	0.0	2.0-3.0	12.0-13.5
114	VARIED THRUSH	U	H	1.0-3.0	2.5	2.0-3.0	2.5	0.0	0.0	1.0-2.0	9.0-13.0
	REGIONS 2,3,4	A	H	3.0	3.0	2.0-3.0	3.0	0.0	0.0	3.0	14.0-15.0
116	SWAINSON'S THRUSH	U	H	1.0-3.0	2.0	1.0-3.0	2.0	0.0	0.0	1.0-2.0	7.0-12.0
	REGIONS 2,3,4	A	H	3.0	2.5	3.0	2.5	0.0	0.0	2.5	13.5
117	GRAY-CHEEKED THRUSH	U	L	2.0-3.0	2.0-3.0	2.0-3.0	2.0-3.0	0.0	0.0	2.0-3.0	10.0-15.0
	REGIONS 1,2,3,4	A	L	3.0	2.0-3.0	2.5	2.0-3.0	0.0	0.0	2.0-3.0	11.5-14.5
125	ORANGE-CROWNED WARBLER	U	M	3.0	3.0	3.0	3.0	0.0	0.0	2.0-3.0	14.0-15.0
	REGIONS 2,3,4	A	M	3.0	3.0	3.0	3.0	0.0	0.0	2.0-3.0	14.0-15.0
127	YELLOW-RUMPED WARBLER	U	H	3.0	3.0	3.0	3.0	0.0	0.0	3.0	15.0
	REGIONS 1,2,3,4	A	H	3.0	3.0	3.0	3.0	0.0	0.0	3.0	15.0
131	WILSON'S WARBLER	U	M	0.0-3.0	0.0-3.0	0.0-3.0	0.0-3.0	0.0	0.0	0.0	0.0-12.0
	REGIONS 2,3,4	A	M	0.0-3.0	0.0-3.0	0.0-3.0	0.0-3.0	0.0	0.0	1.0	1.0-13.0
133	PINE GROSBEAK	U	L	2.0	3.0	2.0	3.0	2.0-3.0	1.0-2.0	1.0-2.0	14.0-17.0
	REGIONS 2,3,4	A	L	2.0-3.0	3.0	2.0-3.0	3.0	2.0-3.0	1.0-2.0	1.0-2.0	14.0-19.0
138	DARK-EYED JUNCO	U	M	2.0	2.0-3.0	2.0-3.0	2.0-3.0	0.0	0.0	2.0-3.0	10.0-14.0
	REGIONS 2,3,4	A	M	2.0-3.0	2.0-3.0	2.0-3.0	2.0-3.0	0.0	0.0	2.0-3.0	10.0-15.0
146	MASKED SHREW	U	M	2.5	2.5	2.5	2.5	2.5	2.5	2.5	17.5
	REGIONS 1,2,3,4	A	M	2.5	3.0	2.5	3.0	2.5	3.0	3.0	19.5

* UPLAND = U
* AQUATIC = A

NO.	SPECIES NAME		CONF. LEVEL	SPRING EARLY SUMMER FOOD	SPRING EARLY SUMMER COVER	LATE SUMMER FALL FOOD	LATE SUMMER FALL COVER	WINTER FOOD	WINTER COVER	REPR.	TOTAL
147	DUSKY SHREW	U	M	2.0	1.0	2.0	1.0	2.0	1.0	1.0	10.0
	REGIONS 2,3,4	A	M	2.0	2.0	2.0	2.0	2.0	2.0	2.0	14.0
148	ARCTIC SHREW	U	L	2.0	1.0	2.0	1.0	2.0	1.0	1.0	10.0
	REGIONS 1,2,3	A	L	2.0	2.0	2.0	2.0	2.0	2.0	2.0	14.0
149	PYGMY SHREW	U	M	2.0	1.0	2.0	1.0	2.0	1.0	1.0	10.0
	REGIONS 2,3,4	A	M	2.0	2.0	2.0	2.0	2.0	2.0	2.0	14.0
151	SNOWSHOE HARE	U	H	2.0-3.0	2.0-3.0	2.0-3.0	2.0-3.0	1.0-2.0	1.0-2.0	1.0	11.0-17.0
	REGIONS 1,2,3,4	A	H	3.0	3.0	3.0	3.0	1.0-2.0	1.0-2.0	2.0-3.0	16.0-19.0
156	RED SQUIRREL	U	H	0.0-1.0	2.0	0.0-1.0	2.0	0.0-1.0	2.0	0.0-1.0	6.0-10.0
	REGIONS 2,3,4	A	H	0.0-1.0	2.0	0.0-1.0	2.0	0.0-1.0	2.0	0.0-1.0	6.0-10.0
157	NORTHERN FLYING SQUIRREL	U	L	1.0	1.0-3.0	1.0	1.0-3.0	1.0	1.0-3.0	1.0-2.0	7.0-14.0
	REGIONS 3,4	A	L	1.0	1.0-3.0	1.0	1.0-3.0	1.0	1.0-3.0	1.0-2.0	7.0-14.0
158	BEAVER	U	H	1.0	1.0	1.0	1.0	1.0	0.0	0.0	5.0
	REGIONS 2,3,4	A	H	2.0-3.0	2.5	2.0-3.0	2.5	2.0-3.0	1.0	2.5	14.5-17.5
159	NORTHERN RED-BACKED VOLE	U	M	2.0	2.0	2.0	2.0	2.0	2.0	2.0	14.0
	REGIONS 1,2,3,4	A	M	2.0	2.0	2.0	2.0	2.0	2.0	2.0	14.0
165	MUSKRAT	U	H	1.0	1.0	1.0	1.0	1.0	0.0	0.0	5.0
	REGIONS 2,3,4	A	H	2.0-3.0	2.5	2.0	2.5	2.0	1.0	2.5	14.5-15.5
170	PORCUPINE	U	M	2.0	2.0	2.0	2.0	2.0	2.0	2.0	14.0
	REGIONS 1,2,3,4	A	M	2.0	2.0	2.0	2.0	2.0	2.0	2.0	14.0
171	COYOTE	U	L	2.0-3.0	2.0-3.0	2.0-3.0	2.0-3.0	2.0-3.0	2.0-3.0	2.0-3.0	14.0-21.0
	REGIONS 2,3,4	A	L	2.0-3.0	2.0-3.0	2.0-3.0	2.0-3.0	2.0-3.0	2.0-3.0	2.0-3.0	14.0-21.0
172	WOLF	U	H	1.0-3.0	2.0	1.0-3.0	2.0	2.0-3.0	2.0-3.0	2.0	12.0-18.0
	REGIONS 1,2,3,4	A	H	1.0-3.0	2.0-3.0	1.0-3.0	2.0-3.0	2.0-3.0	2.0-3.0	2.0-3.0	12.0-21.0
174	RED FOX	U	L	2.0-3.0	2.0-3.0	2.0-3.0	2.0-3.0	2.0-3.0	2.0-3.0	2.0-3.0	14.0-21.0
	REGIONS 1,2,3,4	A	L	2.0-3.0	2.0-3.0	2.0-3.0	2.0-3.0	2.0-3.0	2.0-3.0	2.0-3.0	14.0-21.0
175	BLACK BEAR	U	H	1.0-2.0	3.0	2.0-3.0	3.0	0.0	3.0	3.0	15.0-17.0
	REGIONS 2,3,4	A	H	1.0-3.0	3.0	2.0-3.0	3.0	0.0	3.0	3.0	15.0-18.0

* UPLAND = U
* AQUATIC = A

NO.	SPECIES NAME		CONF. LEVEL H,M,L	SPRING EARLY SUMMER FOOD	SPRING EARLY SUMMER COVER	LATE SUMMER FALL FOOD	LATE SUMMER FALL COVER	WINTER FOOD	WINTER COVER	REPR.	TOTAL
176	GRIZZLY BEAR	U	H	2.0	1.0-2.0	2.0-3.0	1.0-2.0	0.0	1.0-2.0	1.0-2.0	8.0-13.0
	REGIONS 1,2,3,4	A	H	2.0-3.0	1.0-2.0	2.0-3.0	1.0-2.0	0.0	1.0-2.0	1.0-2.0	8.0-14.0
178	ERMINE	U	M	0.0-1.0	2.0	0.0-1.0	2.0	0.0-1.0	0.5	1.0	5.5- 8.5
	REGIONS 1,2,3,4	A	M	0.0-1.0	2.0	0.0-1.0	2.0	0.0-1.0	0.5	1.0	5.5- 8.5
179	LEAST WEASEL	U	L	1.0	2.0	1.0	2.0	1.0	1.0	1.0	9.0
	REGIONS 1,2,3,4	A	L	1.0	2.0	1.0	2.0	1.0	1.0	1.0	9.0
183	LYNX	U	H	1.0	1.0	1.0	1.0	1.0	1.0	2.0	8.0
	REGIONS 1,2,3,4	A	H	1.0	1.0	1.0	1.0	1.0	1.0	2.0	8.0
184	MOOSE	U	M	1.0	3.0	1.0	3.0	1.0	3.0	0.0	12.0
	REGIONS 1,2,3,4	A	M	1.0	3.0	1.0	3.0	1.0	3.0	0.0	12.0

TOTAL NUMBER OF SPECIES = 47

GRAND TOTAL UPLAND = 460.0- 590.0
GRAND TOTAL AQUATIC = 534.0- 671.5

* UPLAND = U
* AQUATIC = A

NO.	SPECIES NAME		CONF. LEVEL H,M,L	SPRING EARLY SUMMER FOOD	SPRING EARLY SUMMER COVER	LATE SUMMER FALL FOOD	LATE SUMMER FALL COVER	WINTER FOOD	WINTER COVER	REPR.	TOTAL
18	GREATER SCAUP	U	M	0.0	0.0	0.0	0.0	0.0	0.0	0.0	0.0
	REGIONS 2,3,4	A	M	0.0	1.0	0.0	0.0	0.0	0.0	2.0-3.0	3.0- 4.0
19	LESSER SCAUP	U	M	0.0	0.0	0.0	0.0	0.0	0.0	0.0	0.0
	REGIONS 2,3,4	A	M	1.0	1.0	0.0	0.0	0.0	0.0	2.0-3.0	4.0- 5.0
20	COMMON GOLDENEYE	U	H	0.0	0.0	0.0	0.0	0.0	0.0	1.0	1.0
	REGIONS 2,3,4	A	H	0.0	1.0	0.0	0.0	0.0	0.0	3.0	4.0
21	BARROW'S GOLDENEYE	U	M	0.0	0.0	0.0	0.0	0.0	0.0	1.0-2.0	1.0- 2.0
	REGIONS 3,4	A	M	0.0	0.0	0.0	0.0	0.0	0.0	1.0-3.0	1.0- 3.0
22	BUFFLEHEAD	U	H	0.0	0.0	0.0	0.0	0.0	0.0	1.0	1.0
	REGIONS 3,4	A	H	1.0	0.0	0.0	0.0	0.0	0.0	1.0-3.0	2.0- 4.0
29	WHITE-WINGED SCOTER	U	H	0.0	1.0	0.0	0.0	0.0	0.0	1.0-3.0	2.0- 4.0
	REGIONS 2,3,4	A	H	0.0	1.0	0.0	0.0	0.0	0.0	1.0-3.0	2.0- 4.0
30	SURF SCOTER	U	H	0.0	1.0	0.0	0.0	0.0	0.0	1.0-3.0	2.0- 4.0
	REGIONS 2,3,4	A	H	0.0	1.0	0.0	0.0	0.0	0.0	1.0-3.0	2.0- 4.0
31	RED-BREASTED MERGANSER	U	M	0.0	0.0	0.0	0.0	0.0	0.0	0.0	0.0
	REGIONS 1,2,3,4	A	M	0.0	0.0	0.0	0.0	0.0	0.0	1.0-2.0	1.0- 2.0
32	GOSHAWK	U	M	3.0	3.0	3.0	3.0	3.0	3.0	1.0-2.0	19.0-20.0
	REGIONS 2,3,4	A	M	3.0	3.0	3.0	3.0	3.0	3.0	1.0-2.0	19.0-20.0
33	SHARP-SHINNED HAWK	U	M	1.0	1.0	1.0	1.0	0.0	0.0	1.0	5.0
	REGIONS 2,3,4	A	M	1.0	1.0	1.0	1.0	0.0	0.0	1.0	5.0
34	RED-TAILED HAWK	U	M	3.0	3.0	3.0	3.0	0.0	0.0	3.0	15.0
	REGIONS 2,3,4	A	M	3.0	3.0	3.0	3.0	0.0	0.0	3.0	15.0
35	SWAINSON'S HAWK	U	L	2.0-3.0	2.0-3.0	2.0-3.0	2.0-3.0	0.0	0.0	2.0-3.0	10.0-15.0
	REGIONS 2,3,4	A	L	2.0-3.0	2.0-3.0	2.0-3.0	2.0-3.0	0.0	0.0	2.0-3.0	10.0-15.0
43	MERLIN	U	L	2.0	3.0	2.0	3.0	0.0	0.0	3.0	13.0
	REGIONS 2,3,4	A	L	2.0	3.0	2.0	3.0	0.0	0.0	3.0	13.0
44	AMERICAN KESTREL	U	L	3.0	3.0	3.0	3.0	0.0	0.0	3.0	15.0
	REGIONS 2,3,4	A	L	3.0	3.0	3.0	3.0	0.0	0.0	3.0	15.0

* UPLAND = U
* AQUATIC = A

NO.	SPECIES NAME		CONF. LEVEL H,M,L	SPRING EARLY SUMMER FOOD	SPRING EARLY SUMMER COVER	LATE SUMMER FALL FOOD	LATE SUMMER FALL COVER	WINTER FOOD	WINTER COVER	REPR.	TOTAL
45	SPRUCE GROUSE	U	H	3.0	3.0	3.0	3.0	3.0	3.0	3.0	21.0
	REGIONS 2,3,4	A	H	3.0	3.0	3.0	3.0	3.0	3.0	3.0	21.0
46	RUFFED GROUSE	U	H	3.0	3.0	3.0	3.0	3.0	3.0	3.0	21.0
	REGIONS 3,4	A	H	3.0	3.0	3.0	3.0	3.0	3.0	3.0	21.0
50	SHARP-TAILED GROUSE	U	H	3.0	3.0	3.0	3.0	3.0	3.0	3.0	21.0
	REGIONS 3,4	A	H	3.0	3.0	3.0	3.0	3.0	3.0	3.0	21.0
83	GREAT HORNED OWL	U	M	2.0-3.0	1.0-2.0	2.0-3.0	1.0-2.0	2.0-3.0	1.0-2.0	2.0	11.0-17.0
	REGIONS 2,3,4	A	M	2.0-3.0	1.0-2.0	2.0-3.0	1.0-2.0	2.0-3.0	1.0-2.0	2.0	11.0-17.0
85	HAWK OWL	U	M	3.0	2.0-3.0	3.0	2.0-3.0	3.0	2.0-3.0	2.0-3.0	17.0-21.0
	REGIONS 2,3,4	A	M	3.0	2.0-3.0	3.0	2.0-3.0	3.0	2.0-3.0	2.0-3.0	17.0-21.0
86	GREAT GRAY OWL	U	L	1.0-2.0	1.0-2.0	1.0-2.0	1.0-2.0	1.0-2.0	1.0-2.0	1.0	7.0-13.0
	REGIONS 3,4	A	L	1.0-2.0	1.0-2.0	1.0-2.0	1.0-2.0	1.0-2.0	1.0-2.0	1.0	7.0-13.0
88	BOREAL OWL	U	M	2.0-3.0	1.0-2.0	2.0-3.0	1.0-2.0	2.0-3.0	1.0-3.0	1.0-2.0	10.0-18.0
	REGIONS 3,4	A	M	2.0-3.0	1.0-2.0	2.0-3.0	1.0-2.0	2.0-3.0	1.0-3.0	1.0-2.0	10.0-18.0
89	BELTED KINGFISHER	U	L	0.0	0.0	0.0	0.0	0.0	0.0	0.0	0.0
	REGIONS 2,3,4	A	L	2.0-3.0	2.0-3.0	2.0-3.0	2.0-3.0	0.0	0.0	0.0	8.0-12.0
90	COMMON FLICKER	U	M	3.0	3.0	3.0	3.0	3.0	3.0	1.0-3.0	19.0-21.0
	REGIONS 3,4	A	M	3.0	3.0	3.0	3.0	3.0	3.0	1.0-3.0	19.0-21.0
91	HAIRY WOODPECKER	U	L	3.0	1.0-3.0	3.0	1.0-3.0	3.0	1.0-3.0	0.0-3.0	12.0-21.0
	REGIONS 2,3,4	A	L	3.0	1.0-3.0	3.0	1.0-3.0	3.0	1.0-3.0	0.0-3.0	12.0-21.0
92	DOWNY WOODPECKER	U	L	3.0	3.0	3.0	3.0	3.0	3.0	0.0-3.0	18.0-21.0
	REGIONS 3,4	A	L	3.0	3.0	3.0	3.0	3.0	3.0	0.0-3.0	18.0-21.0
94	NORTHERN THREE-TOED WOODPECKER	U	L	3.0	2.0-3.0	3.0	2.0-3.0	3.0	2.0-3.0	0.0-3.0	15.0-21.0
	REGIONS 2,3,4	A	L	3.0	2.0-3.0	3.0	2.0-3.0	3.0	2.0-3.0	0.0-3.0	15.0-21.0
98	WESTERN WOOD PEWEE	U	L	1.0	1.0	1.0	1.0	0.0	0.0	1.0	5.0
	REGIONS 3,4	A	L	3.0	3.0	3.0	3.0	0.0	0.0	3.0	15.0
99	OLIVE-SIDED FLYCATCHER	U	L	1.0	2.0	1.0	2.0	0.0	0.0	1.5	7.5
	REGIONS 3,4	A	L	3.0	3.0	3.0	3.0	0.0	0.0	3.0	15.0

* UPLAND = U
* AQUATIC = A

NO.	SPECIES NAME		CONF. LEVEL H,M,L	SPRING EARLY SUMMER FOOD	SPRING EARLY SUMMER COVER	LATE SUMMER FALL FOOD	LATE SUMMER FALL COVER	WINTER FOOD	WINTER COVER	REPR.	TOTAL
101	VIOLET-GREEN SWALLOW	U	M	1.0-3.0	3.0	1.0-3.0	3.0	0.0	0.0	2.0-3.0	10.0-15.0
	REGIONS 3,4	A	M	2.0-3.0	3.0	2.0-3.0	3.0	0.0	0.0	2.0-3.0	12.0-15.0
102	TREE SWALLOW	U	M	1.0	3.0	1.0	3.0	0.0	0.0	3.0	11.0
	REGIONS 2,3,4	A	M	3.0	3.0	3.0	3.0	0.0	0.0	3.0	15.0
106	GRAY JAY	U	L	2.5	2.5	2.5	2.5	2.5	2.5	2.5	17.5
	REGIONS 2,3,4	A	L	3.0	3.0	3.0	3.0	3.0	3.0	3.0	21.0
107	COMMON RAVEN	U	M	2.0	3.0	2.0	3.0	2.0	3.0	1.0-3.0	16.0-18.0
	REGIONS 1,2,3,4	A	M	2.0	3.0	2.0	3.0	2.0	3.0	1.0-3.0	16.0-18.0
108	BLACK-CAPPED CHICKADEE	U	L	3.0	3.0	3.0	3.0	3.0	2.0-3.0	2.0-3.0	19.0-21.0
	REGIONS 3,4	A	L	3.0	3.0	3.0	3.0	3.0	2.0-3.0	2.0-3.0	19.0-21.0
109	GRAY-HEADED CHICKADEE	U	L	2.0-3.0	2.0-3.0	2.0-3.0	2.0-3.0	1.0-2.0	1.0-2.0	2.0-3.0	12.0-19.0
	REGIONS 1,2,3,4	A	L	2.0-3.0	2.0-3.0	2.0-3.0	2.0-3.0	1.0-2.0	1.0-2.0	2.0-3.0	12.0-19.0
110	BOREAL CHICKADEE	U	L	2.0-3.0	3.0	2.0-3.0	3.0	2.0-3.0	2.0-3.0	2.0-3.0	16.0-21.0
	REGIONS 2,3,4	A	L	2.0-3.0	3.0	2.0-3.0	3.0	2.0-3.0	2.0-3.0	2.0-3.0	16.0-21.0
111	BROWN CREEPER	U	L	2.5	2.5	2.5	2.5	2.5	2.5	2.0	17.0
	REGIONS 3,4	A	L	2.5	2.5	2.5	2.5	2.5	2.5	2.0	17.0
113	AMERICAN ROBIN	U	H	2.5	2.0-3.0	2.0-3.0	2.0-3.0	0.0	0.0	2.0-3.0	10.5-14.5
	REGIONS 2,3,4	A	H	3.0	3.0	3.0	3.0	0.0	0.0	3.0	15.0
114	VARIED THRUSH	U	H	2.0-3.0	2.0-3.0	2.0-3.0	2.0-3.0	0.0	0.0	2.0	10.0-14.0
	REGIONS 2,3,4	A	H	3.0	2.5-3.0	2.0-3.0	2.5-3.0	0.0	0.0	3.0	13.0-15.0
116	SWAINSON'S THRUSH	U	H	2.0-3.0	1.0-2.5	2.0-3.0	1.0-2.5	0.0	0.0	1.0-2.0	7.0-13.0
	REGIONS 2,3,4	A	H	2.0-3.0	3.0	2.0-3.0	3.0	0.0	0.0	2.0	12.0-14.0
117	GRAY-CHEEKED THRUSH	U	M	2.0-3.0	2.5	2.0-3.0	2.5	0.0	0.0	2.5	11.5-13.5
	REGIONS 1,2,3,4	A	M	3.0	3.0	3.0	3.0	0.0	0.0	3.0	15.0
119	TOWNSEND'S SOLITAIRE	U	L	2.0-3.0	1.0-3.0	2.0-3.0	1.0-3.0	0.0	0.0	2.0	8.0-14.0
	REGIONS 2,3,4	A	L	3.0	1.0-3.0	2.0	1.0-3.0	0.0	0.0	2.0-3.0	9.0-14.0
120	RUBY-CROWNED KINGLET	U	H	1.0-3.0	1.0-3.0	1.0-3.0	1.0-3.0	0.0	0.0	1.0-3.0	5.0-15.0
	REGIONS 2,3,4	A	H	1.0-3.0	1.0-3.0	1.0-3.0	1.0-3.0	0.0	0.0	1.0-3.0	5.0-15.0

* UPLAND = U
* AQUATIC = A

NO.	SPECIES NAME		CONF. LEVEL H,M,L	SPRING EARLY SUMMER FOOD	SPRING EARLY SUMMER COVER	LATE SUMMER FALL FOOD	LATE SUMMER FALL COVER	WINTER FOOD	WINTER COVER	REPR.	TOTAL
123	BOHEMIAN WAXWING	U	L	2.0-3.0	2.0-3.0	3.0	2.0-3.0	0.0	0.0	2.0	11.0-14.0
	REGIONS 2,3,4	A	L	3.0	3.0	3.0	3.0	0.0	0.0	2.0	14.0
125	ORANGE-CROWNED WARBLER	U	M	2.0-3.0	2.0-3.0	2.0-3.0	2.0-3.0	0.0	0.0	2.0	10.0-14.0
	REGIONS 2,3,4	A	M	2.0-3.0	2.0-3.0	2.0-3.0	2.0-3.0	0.0	0.0	2.0	10.0-14.0
126	YELLOW WARBLER	U	H	1.0-2.0	1.0-2.0	1.0-2.0	1.0-2.0	0.0	0.0	1.0-2.0	5.0-10.0
	REGIONS 2,3,4	A	H	2.0-3.0	2.0-3.0	2.0-3.0	2.0-3.0	0.0	0.0	2.0-3.0	10.0-15.0
127	YELLOW-RUMPED WARBLER	U	H	2.0-3.0	2.0-3.0	2.0-3.0	2.0-3.0	0.0	0.0	2.0-3.0	10.0-15.0
	REGIONS 1,2,3,4	A	H	2.0-3.0	2.0-3.0	2.0-3.0	2.0-3.0	0.0	0.0	2.0-3.0	10.0-15.0
128	TOWNSEND'S WARBLER	U	M	1.0-2.0	1.0-2.0	1.0-2.0	1.0-2.0	0.0	0.0	1.0-2.0	5.0-10.0
	REGIONS 3,4	A	M	1.0-2.0	1.0-2.0	1.0-2.0	1.0-2.0	0.0	0.0	1.0-2.0	5.0-10.0
129	BLACKPOLL WARBLER	U	L	1.0-2.0	1.0-2.0	1.0-2.0	1.0-2.0	0.0	0.0	1.0-2.0	5.0-10.0
	REGIONS 2,3,4	A	L	1.0-2.0	1.0-2.0	1.0-2.0	1.0-2.0	0.0	0.0	1.0-2.0	5.0-10.0
131	WILSON'S WARBLER	U	M	1.0	1.0	1.0	1.0	0.0	0.0	0.0	4.0
	REGIONS 2,3,4	A	M	1.0-2.0	1.0-2.0	1.0-2.0	1.0-2.0	0.0	0.0	1.0	5.0- 9.0
132	RUSTY BLACKBIRD	U	H	0.0	0.0	0.0	0.0	0.0	0.0	0.0	0.0
	REGIONS 1,2,3,4	A	H	3.0	3.0	3.0	3.0	0.0	0.0	3.0	15.0
133	PINE GROSBEAK	U	L	2.0-3.0	2.0-3.0	2.0-3.0	2.0-3.0	2.0-3.0	2.0	2.0-3.0	14.0-20.0
	REGIONS 2,3,4	A	L	3.0	2.0-3.0	2.0-3.0	2.0-3.0	2.0-3.0	2.0	2.0-3.0	15.0-20.0
135	REDPOLL (COMMON AND HOARY)	U	H	2.0-3.0	2.0-3.0	2.0-3.0	2.0-3.0	2.0-3.0	3.0	2.0-3.0	15.0-21.0
	REGIONS 1,2,3,4	A	H	2.0-3.0	3.0	2.0-3.0	3.0	2.0-3.0	3.0	2.0-3.0	17.0-21.0
136	WHITE-WINGED CROSSBILL	U	M	1.0-2.0	1.0-2.0	1.0-2.0	1.0-2.0	1.0	1.0	1.0-2.0	7.0-12.0
	REGIONS 2,3,4	A	M	1.0-2.0	1.0-2.0	1.0-2.0	1.0-2.0	1.0	1.0	1.0-2.0	7.0-12.0
138	DARK-EYED JUNCO	U	M	2.0	1.0-2.0	2.0-3.0	1.0-2.0	0.0	0.0	2.0-3.0	8.0-12.0
	REGIONS 2,3,4	A	M	2.0-3.0	1.0-3.0	3.0	1.0-3.0	0.0	0.0	2.0-3.0	9.0-15.0
142	FOX SPARROW	U	H	2.0	2.0-3.0	2.0	2.0-3.0	0.0	0.0	2.0-3.0	10.0-13.0
	REGIONS 2,3,4	A	H	2.0-3.0	2.0-3.0	2.0-3.0	2.0-3.0	0.0	0.0	2.0-3.0	10.0-15.0
146	MASKED SHREW	U	M	2.0	2.5	2.0	2.5	2.0	2.5	2.5	16.0
	REGIONS 1,2,3,4	A	M	2.0	3.0	2.0	3.0	2.0	3.0	3.0	18.0

* UPLAND = U
* AQUATIC = A

NO.	SPECIES NAME		CONF. LEVEL H,M,L	SPRING EARLY SUMMER FOOD	SPRING EARLY SUMMER COVER	LATE SUMMER FALL FOOD	LATE SUMMER FALL COVER	WINTER FOOD	WINTER COVER	REPR.	TOTAL
147	DUSKY SHREW	U	M	2.0	1.0	2.0	1.0	2.0	1.0	1.0	10.0
	REGIONS 2,3,4	A	M	2.0	2.0	2.0	2.0	2.0	2.0	2.0	14.0
148	ARCTIC SHREW	U	L	2.0	1.0	2.0	1.0	2.0	1.0	1.0	10.0
	REGIONS 1,2,3	A	L	2.0	2.0	2.0	2.0	2.0	2.0	2.0	14.0
149	PYGMY SHREW	U	M	2.0	1.0	2.0	1.0	2.0	1.0	1.0	10.0
	REGIONS 2,3,4	A	M	2.0	2.0	2.0	2.0	2.0	2.0	2.0	14.0
151	SNOWSHOE HARE	U	H	2.0-3.0	2.0-3.0	2.0-3.0	2.0-3.0	1.0-2.0	1.0-2.0	2.0-3.0	12.0-19.0
	REGIONS 1,2,3,4	A	H	2.0-3.0	2.0-3.0	2.0-3.0	2.0-3.0	1.0-2.0	1.0-2.0	2.0-3.0	12.0-19.0
152	WOODCHUCK	U	L	1.0	2.0	1.0	1.0	0.0	1.0-3.0	1.0-2.0	7.0-10.0
	REGIONS 3,4	A	L	1.0	2.0	1.0	1.0	0.0	1.0-3.0	1.0-2.0	7.0-10.0
156	RED SQUIRREL	U	H	0.0-2.0	2.0	0.0-2.0	2.0	0.0-2.0	2.0	1.0-2.0	7.0-14.0
	REGIONS 2,3,4	A	H	0.0-2.0	2.0	0.0-2.0	2.0	0.0-2.0	2.0	1.0-2.0	7.0-14.0
157	NORTHERN FLYING SQUIRREL	U	L	2.0	2.0-3.0	2.0	2.0-3.0	2.0	2.0-3.0	2.0	14.0-17.0
	REGIONS 3,4	A	L	2.0	2.0-3.0	2.0	2.0-3.0	2.0	2.0-3.0	2.0	14.0-17.0
158	BEAVER	U	H	1.0	1.0	1.0	1.0	1.0	0.0	0.0	5.0
	REGIONS 2,3,4	A	H	2.0-3.0	2.0	2.0-3.0	2.0	2.0-3.0	1.0	2.0	13.0-16.0
159	NORTHERN RED-BACKED VOLE	U	M	2.0	2.0-3.0	2.0	2.0-3.0	2.0	2.0-3.0	2.0-3.0	14.0-18.0
	REGIONS 1,2,3,4	A	M	2.0	2.0-3.0	2.0	2.0-3.0	2.0	2.0-3.0	2.0-3.0	14.0-18.0
161	TUNDRA VOLE	U	M	1.0	1.0	1.0	1.0	1.0	1.0	1.0	7.0
	REGIONS 1,2,3,4	A	M	1.0	1.0	1.0	1.0	1.0	1.0	1.0	7.0
163	YELLOW-CHEEKED VOLE	U	M	2.5	2.0	3.0	2.0	2.0-3.0	2.0	2.0-3.0	15.5-17.5
	REGIONS 2,3,4	A	M	2.5	2.0	3.0	2.0	2.0-3.0	2.0	2.0-3.0	15.5-17.5
165	MUSKRAT	U	H	1.0	1.0	1.0	1.0	1.0	0.0	0.0	5.0
	REGIONS 2,3,4	A	H	2.0-3.0	2.0	2.0-3.0	2.0	2.0-3.0	1.0	2.0	13.0-16.0
169	MEADOW JUMPING MOUSE	U	M	1.0	1.0	1.0	1.0	0.0	2.0	1.0	7.0
	REGIONS 3,4	A	M	1.0	2.0	1.0	2.0	0.0	2.0-3.0	2.0	10.0-11.0
170	PORCUPINE	U	M	2.0	2.0	2.0	2.0	2.0	2.5	2.5	15.0
	REGIONS 1,2,3,4	A	M	2.0	2.0	2.0	2.0	2.0	2.5	2.5	15.0

* UPLAND = U
* AQUATIC = A

NO.	SPECIES NAME		CONF. LEVEL H,M,L	SPRING EARLY SUMMER FOOD	SPRING EARLY SUMMER COVER	LATE SUMMER FALL FOOD	LATE SUMMER FALL COVER	WINTER FOOD	WINTER COVER	REPR.	TOTAL
171	COYOTE	U	L	2.0-3.0	2.0-3.0	2.0-3.0	2.0-3.0	2.0-3.0	1.0-2.0	2.0-3.0	13.0-20.0
	REGIONS 2,3,4	A	L	2.0-3.0	2.0-3.0	2.0-3.0	2.0-3.0	2.0-3.0	1.0-2.0	2.0-3.0	13.0-20.0
172	WOLF	U	H	1.0-3.0	1.0-2.0	1.0-3.0	1.0-2.0	2.0	1.0-2.0	2.0	9.0-16.0
	REGIONS 1,2,3,4	A	H	1.0-3.0	1.0-3.0	1.0-3.0	1.0-3.0	2.0-3.0	1.0-2.0	2.0-3.0	9.0-20.0
174	RED FOX	U	L	2.0-3.0	2.0-3.0	2.0-3.0	2.0-3.0	2.0-3.0	1.0-2.0	2.0-3.0	13.0-20.0
	REGIONS 1,2,3,4	A	L	2.0-3.0	2.0-3.0	2.0-3.0	2.0-3.0	2.0-3.0	1.0-2.0	2.0-3.0	13.0-20.0
175	BLACK BEAR	U	H	1.0-2.0	1.0-3.0	2.0-3.0	1.0-3.0	0.0	1.0-3.0	1.0-3.0	7.0-17.0
	REGIONS 2,3,4	A	H	1.0-3.0	1.0-3.0	2.0-3.0	1.0-3.0	0.0	1.0-3.0	1.0-3.0	7.0-18.0
176	GRIZZLY BEAR	U	H	1.0-2.0	1.0-2.0	2.0-3.0	1.0-2.0	0.0	1.0-2.0	1.0-2.0	7.0-13.0
	REGIONS 1,2,3,4	A	H	2.0-3.0	1.0-2.0	2.0-3.0	1.0-2.0	0.0	1.0-2.0	1.0-2.0	8.0-14.0
177	MARTEN	U	H	2.0-3.0	1.0-2.0	2.0-3.0	1.0-2.0	2.0	1.0	1.0	10.0-14.0
	REGIONS 2,3,4	A	H	2.0-3.0	1.0-2.0	2.0-3.0	1.0-2.0	2.0	1.0	1.0	10.0-14.0
178	ERMINE	U	M	1.0	2.0	1.0	2.0	1.0	1.0	1.5	9.5
	REGIONS 1,2,3,4	A	M	1.0	2.0	1.0	2.0	1.0	1.0	1.5	9.5
180	MINK	U	M	1.0-2.0	1.0	1.0-2.0	1.0	1.0	1.0	0.0	6.0- 8.0
	REGIONS 2,3,4	A	M	2.0	1.0-2.0	2.0	1.0-2.0	2.0	1.0-3.0	1.0-3.0	10.0-16.0
181	WOLVERINE	U	M	2.0	2.0	2.0	2.0	2.0	1.0-2.0	1.0-2.0	12.0-14.0
	REGIONS 1,2,3,4	A	M	2.0	2.0	2.0	2.0	2.0	1.0-2.0	1.0-2.0	12.0-14.0
182	RIVER OTTER	U	H	1.0	1.0	1.0	1.0	1.0	1.0	1.0	7.0
	REGIONS 2,3,4	A	H	2.0-3.0	2.0-3.0	2.0-3.0	2.0-3.0	2.0-3.0	2.0-3.0	2.0-3.0	14.0-21.0
183	LYNX	U	H	2.0	2.0	2.0	2.0	2.0	2.0	2.0	14.0
	REGIONS 1,2,3,4	A	H	2.0	2.0	2.0	2.0	2.0	2.0	2.0	14.0
184	MOOSE	U	M	2.0	3.0	2.0	3.0	2.0	2.0	2.0	16.0
	REGIONS 1,2,3,4	A	M	2.0	3.0	2.0	3.0	2.0	2.0	2.0	16.0
185	CARIBOU	U	H	2.0	0.0-1.0	0.0-1.0	0.0-1.0	1.0-2.0	3.0	0.0	6.0-10.0
	REGIONS 1,2,3,4	A	H	2.0	0.0-1.0	0.0-1.0	0.0-1.0	1.0-2.0	3.0	0.0	6.0-10.0

TOTAL NUMBER OF SPECIES = 83

GRAND TOTAL UPLAND = 827.0-1061.0
GRAND TOTAL AQUATIC = 964.0-1218.0

* UPLAND = U
* AQUATIC = A

NO.	SPECIES NAME		CONF. LEVEL H,M,L	SPRING EARLY SUMMER FOOD	SPRING EARLY SUMMER COVER	LATE SUMMER FALL FOOD	LATE SUMMER FALL COVER	WINTER FOOD	WINTER COVER	REPR.	TOTAL
29	WHITE-WINGED SCOTER	U	H	0.0	1.0	0.0	0.0	0.0	0.0	1.0-3.0	2.0- 4.0
	REGIONS 2,3,4	A	H	0.0	1.0	0.0	0.0	0.0	0.0	1.0-3.0	2.0- 4.0
30	SURF SCOTER	U	H	0.0	1.0	0.0	0.0	0.0	0.0	1.0-3.0	2.0- 4.0
	REGIONS 2,3,4	A	H	0.0	1.0	0.0	0.0	0.0	0.0	1.0-3.0	2.0- 4.0
32	GOSHAWK	U	M	3.0	3.0	3.0	3.0	3.0	3.0	2.0-3.0	20.0-21.0
	REGIONS 2,3,4	A	M	3.0	3.0	3.0	3.0	3.0	3.0	2.0-3.0	20.0-21.0
33	SHARP-SHINNED HAWK	U	M	1.0-3.0	1.0-3.0	1.0-3.0	1.0-3.0	0.0	0.0	1.0-3.0	5.0-15.0
	REGIONS 2,3,4	A	M	1.0-3.0	1.0-3.0	1.0-3.0	1.0-3.0	0.0	0.0	1.0-3.0	5.0-15.0
34	RED-TAILED HAWK	U	M	2.0-3.0	2.0-3.0	2.0-3.0	2.0-3.0	0.0	0.0	2.0-3.0	10.0-15.0
	REGIONS 2,3,4	A	M	2.0-3.0	2.0-3.0	2.0-3.0	2.0-3.0	0.0	0.0	2.0-3.0	10.0-15.0
40	OSPREY	U	M	0.0	0.0	0.0	0.0	0.0	0.0	0.0	0.0
	REGIONS 3,4	A	M	0.0	0.0-3.0	0.0	0.0-3.0	0.0	0.0	0.0-3.0	0.0- 9.0
43	MERLIN	U	L	1.0	3.0	1.0	3.0	0.0	0.0	1.0	9.0
	REGIONS 2,3,4	A	L	1.0	3.0	1.0	3.0	0.0	0.0	1.0	9.0
45	SPRUCE GROUSE	U	H	3.0	3.0	1.0	1.0	3.0	3.0	1.0-2.0	15.0-16.0
	REGIONS 2,3,4	A	H	3.0	3.0	1.0	1.0	3.0	3.0	1.0-2.0	15.0-16.0
46	RUFFED GROUSE	U	H	3.0	3.0	3.0	3.0	3.0	3.0	2.0-3.0	20.0-21.0
	REGIONS 3,4	A	H	3.0	3.0	3.0	3.0	3.0	3.0	2.0-3.0	20.0-21.0
83	GREAT HORNED OWL	U	M	3.0	3.0	3.0	3.0	3.0	3.0	3.0	21.0
	REGIONS 2,3,4	A	M	3.0	3.0	3.0	3.0	3.0	3.0	3.0	21.0
86	GREAT GRAY OWL	U	L	2.0-3.0	3.0	2.0	3.0	2.0-3.0	3.0	3.0	18.0-20.0
	REGIONS 3,4	A	L	2.0-3.0	3.0	2.0	3.0	2.0-3.0	3.0	3.0	18.0-20.0
88	BOREAL OWL	U	M	2.0-3.0	3.0	2.0-3.0	3.0	3.0	3.0	2.0-3.0	18.0-21.0
	REGIONS 3,4	A	M	2.0-3.0	3.0	2.0-3.0	3.0	3.0	3.0	2.0-3.0	18.0-21.0
90	COMMON FLICKER	U	M	2.0	1.0-2.0	2.0	1.0-2.0	2.0	1.0-2.0	1.0-2.0	10.0-14.0
	REGIONS 3,4	A	M	2.0	1.0-2.0	2.0	1.0-2.0	2.0	1.0-2.0	1.0-2.0	10.0-14.0
91	HAIRY WOODPECKER	U	L	3.0	1.0-3.0	3.0	1.0-3.0	3.0	1.0-3.0	0.0-2.0	12.0-20.0
	REGIONS 2,3,4	A	L	3.0	1.0-3.0	3.0	1.0-3.0	3.0	1.0-3.0	0.0-2.0	12.0-20.0

* UPLAND = U
* AQUATIC = A

NO.	SPECIES NAME		CONF. LEVEL H,M,L	SPRING EARLY SUMMER FOOD	SPRING EARLY SUMMER COVER	LATE SUMMER FALL FOOD	LATE SUMMER FALL COVER	WINTER FOOD	WINTER COVER	REPR.	TOTAL
92	DOWNY WOODPECKER	U	L	3.0	2.0	3.0	2.0	3.0	2.0	0.0-3.0	15.0-18.0
	REGIONS 3,4	A	L	3.0	2.0	3.0	2.0	3.0	2.0	0.0-3.0	15.0-18.0
94	NORTHERN THREE-TOED WOODPECKER	U	L	3.0	2.0-3.0	3.0	2.0-3.0	3.0	2.0-3.0	0.0-3.0	15.0-21.0
	REGIONS 2,3,4	A	L	3.0	2.0-3.0	3.0	2.0-3.0	2.0	2.0-3.0	0.0-3.0	14.0-20.0
98	WESTERN WOOD PEWEE	U	L	0.0	0.0	0.0	0.0	0.0	0.0	1.0	1.0
	REGIONS 3,4	A	L	2.0	2.0	2.0	2.0	0.0	0.0	1.0	9.0
99	OLIVE-SIDED FLYCATCHER	U	L	1.0	1.0	1.0	1.0	0.0	0.0	1.0	5.0
	REGIONS 3,4	A	L	2.0	1.0	2.0	1.0	0.0	0.0	1.0	7.0
102	TREE SWALLOW	U	M	1.0	3.0	1.0	3.0	0.0	0.0	1.0-3.0	9.0-11.0
	REGIONS 2,3,4	A	M	2.0	3.0	2.0	3.0	0.0	0.0	1.0-3.0	11.0-13.0
106	GRAY JAY	U	L	2.5	2.5	2.5	2.5	2.5	2.5	2.5	17.5
	REGIONS 2,3,4	A	L	3.0	3.0	3.0	3.0	3.0	3.0	3.0	21.0
107	COMMON RAVEN	U	M	0.0	3.0	0.0	3.0	0.0	3.0	1.0-3.0	10.0-12.0
	REGIONS 1,2,3,4	A	M	0.0	3.0	0.0	3.0	0.0	3.0	1.0-3.0	10.0-12.0
108	BLACK-CAPPED CHICKADEE	U	L	3.0	3.0	3.0	3.0	3.0	3.0	2.0-3.0	20.0-21.0
	REGIONS 3,4	A	L	3.0	3.0	3.0	3.0	3.0	3.0	2.0-3.0	20.0-21.0
109	GRAY-HEADED CHICKADEE	U	L	2.0-3.0	2.0-3.0	2.0-3.0	2.0-3.0	2.0-3.0	2.0-3.0	3.0	15.0-21.0
	REGIONS 1,2,3,4	A	L	2.0-3.0	2.0-3.0	2.0-3.0	2.0-3.0	2.0-3.0	2.0-3.0	3.0	15.0-21.0
110	BOREAL CHICKADEE	U	L	2.0-3.0	3.0	2.0-3.0	3.0	2.0-3.0	3.0	2.0-3.0	17.0-21.0
	REGIONS 2,3,4	A	L	2.0-3.0	3.0	2.0-3.0	3.0	2.0-3.0	3.0	2.0-3.0	17.0-21.0
111	BROWN CREEPER	U	L	2.5	2.5	2.5	2.5	2.5	2.5	2.0	17.0
	REGIONS 3,4	A	L	2.5	2.5	2.5	2.5	2.5	2.5	2.0	17.0
113	AMERICAN ROBIN	U	H	2.0-3.0	3.0	2.0-3.0	3.0	0.0	0.0	2.0-3.0	12.0-15.0
	REGIONS 2,3,4	A	H	3.0	3.0	2.0-3.0	3.0	0.0	0.0	2.0-3.0	13.0-15.0
114	VARIED THRUSH	U	H	2.0-3.0	2.5	2.0-3.0	2.5	0.0	0.0	2.0	11.0-13.0
	REGIONS 2,3,4	A	H	3.0	3.0	2.0-3.0	3.0	0.0	0.0	3.0	14.0-15.0
116	SWAINSON'S THRUSH	U	H	2.0-3.0	3.0	2.0-3.0	3.0	0.0	0.0	2.0	12.0-14.0
	REGIONS 2,3,4	A	H	3.0	3.0	3.0	3.0	0.0	0.0	3.0	15.0

* UPLAND = U
* AQUATIC = A

NO.	SPECIES NAME		CONF. LEVEL H,M,L	SPRING EARLY SUMMER FOOD	SPRING EARLY SUMMER COVER	LATE SUMMER FALL FOOD	LATE SUMMER FALL COVER	WINTER FOOD	WINTER COVER	REPR.	TOTAL
117	GRAY-CHEEKED THRUSH	U	L	2.0-3.0	2.0-3.0	2.0-3.0	2.0-3.0	0.0	0.0	2.0-3.0	10.0-15.0
	REGIONS 1,2,3,4	A	L	3.0	2.0-3.0	2.0-3.0	2.0-3.0	0.0	0.0	2.0-3.0	11.0-15.0
120	RUBY-CROWNED KINGLET	U	H	0.0-2.0	0.0-2.0	0.0-2.0	0.0-2.0	0.0	0.0	0.0-2.0	0.0-10.0
	REGIONS 2,3,4	A	H	0.0-2.0	0.0-2.0	0.0-2.0	0.0-2.0	0.0	0.0	0.0-2.0	0.0-10.0
125	ORANGE-CROWNED WARBLER	U	M	2.0	2.0-3.0	2.0	2.0-3.0	0.0	0.0	1.0-2.0	9.0-12.0
	REGIONS 2,3,4	A	M	2.0	2.0-3.0	2.0	2.0-3.0	0.0	0.0	1.0-2.0	9.0-12.0
127	YELLOW-RUMPED WARBLER	U	H	3.0	3.0	3.0	3.0	0.0	0.0	3.0	15.0
	REGIONS 1,2,3,4	A	H	3.0	3.0	3.0	3.0	0.0	0.0	3.0	15.0
128	TOWNSEND'S WARBLER	U	H	2.0-3.0	2.0-3.0	2.0-3.0	2.0-3.0	0.0	0.0	2.0-3.0	10.0-15.0
	REGIONS 3,4	A	H	2.0-3.0	2.0-3.0	2.0-3.0	2.0-3.0	0.0	0.0	2.0-3.0	10.0-15.0
129	BLACKPOLL WARBLER	U	L	1.0-2.0	1.0-2.0	1.0-2.0	1.0-2.0	0.0	0.0	1.0-2.0	5.0-10.0
	REGIONS 2,3,4	A	L	1.0-2.0	1.0-2.0	1.0-2.0	1.0-2.0	0.0	0.0	1.0-2.0	5.0-10.0
131	WILSON'S WARBLER	U	M	0.0-3.0	0.0-3.0	0.0-3.0	0.0-3.0	0.0	0.0	0.0	0.0-12.0
	REGIONS 2,3,4	A	M	0.0-3.0	0.0-3.0	0.0-3.0	0.0-3.0	0.0	0.0	1.0	1.0-13.0
133	PINE GROSBEAK	U	M	2.0-3.0	3.0	2.0-3.0	3.0	3.0	3.0	3.0	19.0-21.0
	REGIONS 2,3,4	A	M	3.0	3.0	2.0-3.0	3.0	3.0	3.0	3.0	20.0-21.0
136	WHITE-WINGED CROSSBILL	U	M	2.0-2.5	2.0	2.0-2.5	2.0	2.0	2.0	2.0	14.0-15.0
	REGIONS 2,3,4	A	M	2.0-2.5	2.0	2.0-2.5	2.0	2.0	2.0	2.0	14.0-15.0
138	DARK-EYED JUNCO	U	M	2.0-3.0	3.0	2.0-3.0	3.0	0.0	0.0	2.0-3.0	12.0-15.0
	REGIONS 2,3,4	A	M	3.0	3.0	3.0	3.0	0.0	0.0	3.0	15.0
146	MASKED SHREW	U	M	2.0	1.0	2.0	1.0	2.0	1.0	1.0	10.0
	REGIONS 1,2,3,4	A	M	2.0	2.0	2.0	2.0	2.0	2.0	2.0	14.0
147	DUSKY SHREW	U	M	1.0	1.0	1.0	1.0	1.0	1.0	1.0	7.0
	REGIONS 2,3,4	A	M	1.0	2.0	1.0	2.0	1.0	2.0	1.0	10.0
148	ARCTIC SHREW	U	L	1.0	1.0	1.0	1.0	1.0	1.0	1.0	7.0
	REGIONS 1,2,3	A	L	1.0	2.0	1.0	2.0	1.0	2.0	1.0	10.0
149	PYGMY SHREW	U	M	1.0	1.0	1.0	1.0	1.0	1.0	1.0	7.0
	REGIONS 2,3,4	A	M	1.0	2.0	1.0	2.0	1.0	2.0	1.0	10.0

* UPLAND = U
* AQUATIC = A

NO.	SPECIES NAME		CONF. LEVEL H,M,L	SPRING EARLY SUMMER FOOD	SPRING EARLY SUMMER COVER	LATE SUMMER FALL FOOD	LATE SUMMER FALL COVER	WINTER FOOD	WINTER COVER	REPR.	TOTAL
151	SNOWSHOE HARE	U	H	2.0-3.0	2.0-3.0	2.0-3.0	2.0-3.0	1.0-2.0	1.0-2.0	2.0-3.0	12.0-19.0
	REGIONS 1,2,3,4	A	H	2.0-3.0	3.0	3.0	3.0	1.0-2.0	1.0-2.0	2.0-3.0	15.0-19.0
156	RED SQUIRREL	U	H	1.0-2.0	3.0	1.0-2.0	3.0	1.0-2.0	3.0	2.0-3.0	14.0-18.0
	REGIONS 2,3,4	A	H	1.0-2.0	3.0	1.0-2.0	3.0	1.0-2.0	3.0	2.0-3.0	14.0-18.0
157	NORTHERN FLYING SQUIRREL	U	L	2.0	2.0-3.0	2.0	2.0-3.0	2.0	2.0-3.0	2.0	14.0-17.0
	REGIONS 3,4	A	L	2.0	2.0-3.0	2.0	2.0-3.0	2.0	2.0-3.0	2.0	14.0-17.0
158	BEAVER	U	H	1.0	1.0	1.0	1.0	1.0	0.0	0.0	5.0
	REGIONS 2,3,4	A	H	2.0-3.0	2.0	2.0-3.0	2.0	2.0-3.0	1.0	2.0	13.0-16.0
159	NORTHERN RED-BACKED VOLE	U	M	2.0	2.0	2.0	2.0	2.0	2.0-3.0	2.0	14.0-15.0
	REGIONS 1,2,3,4	A	M	2.0	2.0	2.0	2.0	2.0	2.0-3.0	2.0	14.0-15.0
163	YELLOW-CHEEKED VOLE	U	M	1.0	1.0	1.0	1.0	1.0	1.0	1.0	7.0
	REGIONS 2,3,4	A	M	2.0	2.0	2.0	2.0	2.0	2.0	2.0	14.0
165	MUSKRAT	U	H	1.0	1.0	1.0	1.0	1.0	0.0	0.0	5.0
	REGIONS 2,3,4	A	H	2.0-3.0	2.0	2.0-3.0	2.0	2.0	1.0	2.0	13.0-15.0
170	PORCUPINE	U	M	2.0	2.0	2.0	2.0	2.0	2.0	2.0	14.0
	REGIONS 1,2,3,4	A	M	2.0	2.0	2.0	2.0	2.0	2.0	2.0	14.0
171	COYOTE	U	L	2.0-3.0	2.0-3.0	2.0-3.0	2.0-3.0	2.0-3.0	2.0-3.0	2.0-3.0	14.0-21.0
	REGIONS 2,3,4	A	L	2.0-3.0	2.0-3.0	2.0-3.0	2.0-3.0	2.0-3.0	2.0-3.0	2.0-3.0	14.0-21.0
172	WOLF	U	H	1.0-3.0	2.0	1.0-3.0	2.0	2.0	2.0-3.0	2.0	12.0-17.0
	REGIONS 1,2,3,4	A	H	1.0-3.0	2.0-3.0	1.0-3.0	2.0-3.0	2.0	2.0-3.0	2.0-3.0	12.0-20.0
174	RED FOX	U	L	2.0-3.0	2.0-3.0	2.0-3.0	2.0-3.0	2.0-3.0	2.0-3.0	2.0-3.0	14.0-21.0
	REGIONS 1,2,3,4	A	L	2.0-3.0	2.0-3.0	2.0-3.0	2.0-3.0	2.0-3.0	2.0-3.0	2.0-3.0	14.0-21.0
175	BLACK BEAR	U	H	1.0-2.0	3.0	1.0-2.0	3.0	0.0	3.0	3.0	14.0-16.0
	REGIONS 2,3,4	A	H	1.0-3.0	3.0	1.0-3.0	3.0	0.0	3.0	3.0	14.0-18.0
176	GRIZZLY BEAR	U	H	2.0	1.0-2.0	2.0-3.0	1.0-2.0	0.0	1.0-2.0	1.0-2.0	8.0-13.0
	REGIONS 1,2,3,4	A	H	2.0-3.0	1.0-2.0	2.0-3.0	1.0-2.0	0.0	1.0-2.0	1.0-2.0	8.0-14.0
177	MARTEN	U	H	2.0-3.0	2.0-3.0	2.0-3.0	2.0-3.0	2.0-3.0	2.0-3.0	2.0-3.0	14.0-21.0
	REGIONS 2,3,4	A	H	2.0-3.0	2.0-3.0	2.0-3.0	2.0-3.0	2.0-3.0	2.0-3.0	2.0-3.0	14.0-21.0

* UPLAND = U
* AQUATIC = A

NO.	SPECIES NAME		CONF. LEVEL H,M,L	SPRING EARLY SUMMER FOOD	SPRING EARLY SUMMER COVER	LATE SUMMER FALL FOOD	LATE SUMMER FALL COVER	WINTER FOOD	WINTER COVER	REPR.	TOTAL
178	ERMINE	U	M	0.0-1.0	2.0	0.0-1.0	2.0	0.0-1.0	0.5	1.0	5.5- 8.5
	REGIONS 1,2,3,4	A	M	0.0-1.0	2.0	0.0-1.0	2.0	0.0-1.0	0.5	1.0	5.5- 8.5
179	LEAST WEASEL	U	L	1.0	2.0	1.0	2.0	1.0	1.0	1.0	9.0
	REGIONS 1,2,3,4	A	L	1.0	2.0	1.0	2.0	1.0	1.0	1.0	9.0
183	LYNX	U	H	1.0	1.0	1.0	1.0	1.0	1.0	2.0	8.0
	REGIONS 1,2,3,4	A	H	1.0	1.0	1.0	1.0	1.0	1.0	2.0	8.0
184	MOOSE	U	M	1.0	3.0	1.0	3.0	1.0	3.0	0.0	12.0
	REGIONS 1,2,3,4	A	M	1.0	3.0	1.0	3.0	1.0	3.0	0.0	12.0

TOTAL NUMBER OF SPECIES = 60

GRAND TOTAL UPLAND = 659.0- 826.0
GRAND TOTAL AQUATIC = 725.5- 900.5

* UPLAND = U
* AQUATIC = A

NO.	SPECIES NAME		CONF. LEVEL H,M,L	SPRING EARLY SUMMER FOOD	SPRING EARLY SUMMER COVER	LATE SUMMER FALL FOOD	LATE SUMMER FALL COVER	WINTER FOOD	WINTER COVER	REPR.	TOTAL
36	ROUGH-LEGGED HAWK	U									
	REGIONS 1,2,3,4	A	L	0.0	0.0	0.0	0.0	0.0	0.0	0.0	0.0
37	GOLDEN EAGLE	U									
	REGIONS 1,2,3,4	A	M	0.0	0.0-3.0	0.0	0.0-3.0	0.0	0.0	0.0-3.0	0.0- 9.0
42	PEREGRINE FALCON	U									
	REGIONS 1,2,3,4	A	M	0.0	0.0-3.0	0.0	0.0-3.0	0.0	0.0	0.0-3.0	0.0- 9.0
52	SEMIPALMATED PLOVER	U									
	REGIONS 1,2,3,4	A	M	0.0-3.0	0.0-3.0	0.0-3.0	0.0-3.0	0.0	0.0	0.0-3.0	0.0-15.0
55	SURFBIRD	U									
	REGIONS 3,4	A	L	0.0-1.0	0.0-1.0	0.0-1.0	0.0-1.0	0.0	0.0	2.0	2.0- 6.0
69	SPOTTED SANDPIPER	U									
	REGIONS 1,2,3,4	A	L	1.0	2.0	1.0	2.0	0.0	0.0	0.0-1.0	6.0- 7.0
84	SNOWY OWL	U									
	REGIONS 1,2,3,4	A	M	1.0	1.0	1.0	1.0	1.0	1.0	1.0	7.0
87	SHORT-EARED OWL	U									
	REGIONS 1,2,3,4	A	L	1.0	1.0	1.0	1.0	1.0	1.0	1.0	7.0
103	BANK SWALLOW	U									
	REGIONS 1,2,3,4	A	M	2.0	0.0	2.0	0.0	0.0	0.0	1.0-3.0	5.0- 7.0
104	BARN SWALLOW	U									
	REGIONS 2,3,4	A	M	2.0	0.0	2.0	0.0	0.0	0.0	0.0	4.0
105	CLIFF SWALLOW	U									
	REGIONS 3,4	A	L	2.0	0.0	2.0	0.0	0.0	0.0	2.0	6.0
138	DARK-EYED JUNCO	U									
	REGIONS 2,3,4	A	H	1.0	0.0	1.0	0.0	0.0	0.0	0.0	2.0
144	LAPLAND LONGSPUR	U									
	REGIONS 1,2,3,4	A	M	0.5	0.0	0.5	0.0	0.0	0.0	0.0	1.0
155	ARCTIC GROUND SQUIRREL	U									
	REGIONS 1,2,3,4	A	H	0.0	1.0-3.0	0.0	1.0-3.0	0.0	1.0-3.0	1.0-2.0	4.0-11.0

* UPLAND = U
* AQUATIC = A

NO.	SPECIES NAME		CONF. LEVEL H,M,L	SPRING EARLY SUMMER FOOD	SPRING EARLY SUMMER COVER	LATE SUMMER FALL FOOD	LATE SUMMER FALL COVER	WINTER FOOD	WINTER COVER	REPR.	TOTAL
158	BEAVER	U									
	REGIONS 2,3,4	A	H	0.0	3.0	0.0	3.0	0.0	1.0	1.0-2.0	8.0- 9.0
165	MUSKRAT	U									
	REGIONS 2,3,4	A	H	0.0	3.0	0.0	3.0	0.0	1.0	1.0-2.0	8.0- 9.0
174	RED FOX	U									
	REGIONS 1,2,3,4	A	L	1.0-2.0	1.0-3.0	1.0-2.0	1.0-3.0	1.0	1.0-2.0	3.0	9.0-16.0
175	BLACK BEAR	U									
	REGIONS 2,3,4	A	H	0.0	0.0	0.0	0.0	0.0	0.0	1.0	1.0
176	GRIZZLY BEAR	U									
	REGIONS 1,2,3,4	A	H	1.0	0.0	1.0	0.0	0.0	0.0	0.0	2.0
178	ERMINE	U									
	REGIONS 1,2,3,4	A	M	1.0	2.0	1.0	2.0	1.0	2.0	2.0	11.0

TOTAL NUMBER OF SPECIES = 20

GRAND TOTAL AQUATIC = 83.0- 139.0

* UPLAND = U
* AQUATIC = A

NO.	SPECIES NAME		CONF. LEVEL H,M,L	SPRING EARLY SUMMER FOOD	SPRING EARLY SUMMER COVER	LATE SUMMER FALL FOOD	LATE SUMMER FALL COVER	WINTER FOOD	WINTER COVER	REPR.	TOTAL
8	CANADA GOOSE	U	L	0.0	0.0	3.0	1.0	0.0	0.0	0.0	4.0
	REGIONS 1,2,3,4	A	L	1.0-2.0	1.0	3.0	2.0	0.0	0.0	1.0-2.0	8.0-10.0
10	WHITE-FRONTED GOOSE	U	M	0.0	0.0	0.0	0.0	0.0	0.0	0.0	0.0
	REGIONS 1,2,3,4	A	M	2.0	1.0	2.0	1.0	0.0	0.0	2.0	8.0
12	MALLARD	U	H	3.0	1.0-2.0	0.0	0.0	0.0	0.0	1.0-2.0	5.0- 7.0
	REGIONS 2,3,4	A	H	3.0	2.0	0.0	0.0	0.0	0.0	2.0-3.0	7.0- 8.0
13	PINTAIL	U	M	0.0	0.0	0.0	0.0	0.0	0.0	0.0	0.0
	REGIONS 1,2,3,4	A	M	2.0	2.0	0.0	0.0	0.0	0.0	1.0	5.0
14	GREEN-WINGED TEAL	U	M	1.0-2.0	1.0-2.0	1.0	1.0	0.0	0.0	1.0	5.0- 7.0
	REGIONS 2,3,4	A	M	1.0-2.0	2.0	2.0-3.0	2.0	0.0	0.0	2.0	9.0-11.0
35	SWAINSON'S HAWK	U	L	0.0-1.0	0.0	0.0-1.0	0.0	0.0	0.0	0.0	0.0- 2.0
	REGIONS 2,3,4	A	L	0.0-1.0	0.0	0.0-1.0	0.0	0.0	0.0	0.0	0.0- 2.0
39	MARSH HAWK	U	L	0.0-2.0	0.0-2.0	0.0-2.0	0.0-2.0	0.0	0.0	0.0	0.0- 8.0
	REGIONS 2,3,4	A	L	0.0-2.0	0.0-2.0	0.0-2.0	0.0-2.0	0.0	0.0	0.0	0.0- 8.0
44	AMERICAN KESTREL	U	L	1.0	0.0	1.0	0.0	0.0	0.0	0.0	2.0
	REGIONS 2,3,4	A	L	1.0	0.0	1.0	0.0	0.0	0.0	0.0	2.0
46	RUFFED GROUSE	U	M	2.0	0.0	2.0-3.0	0.0	0.0-1.0	0.0	0.0	4.0- 6.0
	REGIONS 3,4	A	M	2.0	0.0	2.0-3.0	0.0	0.0-1.0	0.0	0.0	4.0- 6.0
50	SHARP-TAILED GROUSE	U	H	1.0-2.0	1.0	3.0	1.0-2.0	1.0-2.0	1.0	0.0-1.0	8.0-12.0
	REGIONS 3,4	A	H	1.0-2.0	1.0-2.0	3.0	2.0-3.0	1.0-2.0	1.0-2.0	0.0-1.0	9.0-15.0
51	SANDHILL CRANE	U	H	1.0	1.0	2.0-3.0	1.0	0.0	0.0	0.0	5.0- 6.0
	REGIONS 1,2,3,4	A	H	1.0-2.0	1.0-2.0	2.0-3.0	2.0-3.0	0.0	0.0	0.0-1.0	6.0-11.0
71	COMMON SNIPE	U	L	1.0	2.0	1.0	2.0	0.0	0.0	0.0	6.0
	REGIONS 1,2,3,4	A	L	1.0	2.0	1.0	2.0	0.0	0.0	0.0	6.0
83	GREAT HORNED OWL	U	M	2.0-3.0	0.0	2.0-3.0	0.0	2.0	0.0	1.0	7.0- 9.0
	REGIONS 2,3,4	A	M	2.0-3.0	0.0	2.0-3.0	0.0	2.0	0.0	1.0	7.0- 9.0
84	SNOWY OWL	U	M	2.0-3.0	1.0	2.0-3.0	1.0	2.0-3.0	1.0	1.0-2.0	10.0-14.0
	REGIONS 1,2,3,4	A	M	2.0-3.0	1.0	2.0-3.0	1.0	2.0-3.0	1.0	1.0-2.0	10.0-14.0

* UPLAND = U
* AQUATIC = A

NO.	SPECIES NAME		CONF. LEVEL	SPRING EARLY SUMMER FOOD	SPRING EARLY SUMMER COVER	LATE SUMMER FALL FOOD	LATE SUMMER FALL COVER	WINTER FOOD	WINTER COVER	REPR.	TOTAL
			H,M,L								
87	SHORT-EARED OWL	U	L	2.0-3.0	1.0	2.0-3.0	1.0	2.0-3.0	1.0-2.0	1.0	10.0-14.0
	REGIONS 1,2,3,4	A	L	2.0-3.0	1.0	2.0-3.0	1.0	2.0-3.0	1.0-2.0	1.0	10.0-14.0
89	BELTED KINGFISHER	U	L	1.0	1.0	1.0	1.0	0.0	0.0	0.0	4.0
	REGIONS 2,3,4	A	L	1.0-2.0	1.0-2.0	1.0-2.0	1.0-2.0	0.0	0.0	0.0	4.0- 8.0
95	SAY'S PHOEBE	U	L	2.0	2.0	2.0	2.0	0.0	0.0	3.0	11.0
	REGIONS 3,4	A	L	2.0	2.0	2.0	2.0	0.0	0.0	3.0	11.0
100	HORNED LARK	U	M	3.0	3.0	3.0	3.0	0.0	0.0	0.0	12.0
	REGIONS 2,3,4	A	M	3.0	3.0	3.0	3.0	0.0	0.0	0.0	12.0
101	VIOLET-GREEN SWALLOW	U	M	1.0-3.0	1.0-2.0	1.0-3.0	1.0-2.0	0.0	0.0	1.0-2.0	5.0-12.0
	REGIONS 3,4	A	M	3.0	1.0-2.0	3.0	1.0-2.0	0.0	0.0	1.0-2.0	9.0-12.0
102	TREE SWALLOW	U	M	2.0	2.0	2.0	2.0	0.0	0.0	3.0	11.0
	REGIONS 2,3,4	A	M	3.0	2.0	3.0	2.0	0.0	0.0	3.0	13.0
103	BANK SWALLOW	U	M	1.0-2.0	1.0-2.0	1.0-2.0	1.0-2.0	0.0	0.0	1.0	5.0- 9.0
	REGIONS 1,2,3,4	A	M	2.0	1.0-2.0	2.0	1.0-2.0	0.0	0.0	1.0	7.0- 9.0
104	BARN SWALLOW	U	H	3.0	3.0	3.0	3.0	0.0	0.0	3.0	15.0
	REGIONS 2,3,4	A	H	3.0	3.0	3.0	3.0	0.0	0.0	3.0	15.0
105	CLIFF SWALLOW	U	M	3.0	3.0	3.0	3.0	0.0	0.0	3.0	15.0
	REGIONS 3,4	A	M	3.0	3.0	3.0	3.0	0.0	0.0	3.0	15.0
107	COMMON RAVEN	U	M	1.0-3.0	2.0-3.0	1.0-3.0	2.0-3.0	1.0-3.0	2.0-3.0	0.0	9.0-18.0
	REGIONS 1,2,3,4	A	M	1.0-3.0	2.0-3.0	1.0-3.0	2.0-3.0	1.0-3.0	2.0-3.0	0.0	9.0-18.0
113	AMERICAN ROBIN	U	H	1.0	1.0	1.0	1.0	0.0	0.0	0.0	4.0
	REGIONS 2,3,4	A	H	1.5	1.0	1.0	1.0	0.0	0.0	0.5	5.0
124	NORTHERN SHRIKE	U	L	3.0	3.0	3.0	3.0	3.0	3.0	3.0	21.0
	REGIONS 1,2,3,4	A	L	3.0	3.0	3.0	3.0	3.0	3.0	3.0	21.0
132	RUSTY BLACKBIRD	U	H	1.0	0.0	1.0	0.0	0.0	0.0	0.0	2.0
	REGIONS 1,2,3,4	A	H	1.0	0.5	1.0	0.5	0.0	0.0	0.5	3.5
137	SAVANNAH SPARROW	U	H	1.0-2.0	1.0	2.0-3.0	1.0	0.0	0.0	1.0	6.0- 8.0
	REGIONS 1,2,3,4	A	H	2.0-3.0	1.0	2.0-3.0	1.0	0.0	0.0	1.0	7.0- 9.0

* UPLAND = U
* AQUATIC = A

NO.	SPECIES NAME		CONF. LEVEL H,M,L	SPRING EARLY SUMMER FOOD	SPRING EARLY SUMMER COVER	LATE SUMMER FALL FOOD	LATE SUMMER FALL COVER	WINTER FOOD	WINTER COVER	REPR.	TOTAL
141	WHITE-CROWNED SPARROW	U	H	1.0	0.0	3.0	1.0	0.0	0.0	0.5	5.5
	REGIONS 1,2,3,4	A	H	1.0-2.0	0.0	3.0	1.0	0.0	0.0	0.5	5.5- 6.5
144	LAPLAND LONGSPUR	U	M	1.0-2.0	1.0	1.0-2.0	1.0	0.0	0.0	0.5	4.5- 6.5
	REGIONS 1,2,3,4	A	M	1.0-2.0	1.0	1.0-2.0	1.0	0.0	0.0	0.5	4.5- 6.5
146	MASKED SHREW	U	M	1.0-2.0	1.0-2.0	1.0-2.0	1.0-2.0	1.0-2.0	1.0-2.0	1.0-2.0	7.0-14.0
	REGIONS 1,2,3,4	A	M	1.0-2.0	1.0-2.0	1.0-2.0	1.0-2.0	1.0-2.0	1.0-2.0	1.0-2.0	7.0-14.0
147	DUSKY SHREW	U	M	1.0-2.0	1.0-2.0	1.0-2.0	1.0-2.0	1.0-2.0	1.0-2.0	1.0-2.0	7.0-14.0
	REGIONS 2,3,4	A	M	1.0-2.0	1.0-2.0	1.0-2.0	1.0-2.0	1.0-2.0	1.0-2.0	1.0-2.0	7.0-14.0
151	SNOWSHOE HARE	U	H	2.0	1.0	2.0	1.0	0.0	0.0	0.5	6.5
	REGIONS 1,2,3,4	A	H	2.0	1.0	2.0	1.0	0.0	0.0	0.5	6.5
152	WOODCHUCK	U	L	0.0	2.0	3.0	3.0	0.0	1.0-2.0	2.0	11.0-12.0
	REGIONS 3,4	A	L	0.0	2.0	3.0	3.0	0.0	1.0-2.0	2.0	11.0-12.0
155	ARCTIC GROUND SQUIRREL	U	H	1.0-2.0	1.0-2.0	1.0-2.0	1.0-2.0	0.0	1.0-2.0	1.0-2.0	6.0-12.0
	REGIONS 1,2,3,4	A	H	1.0-2.0	1.0-2.0	1.0-2.0	1.0-2.0	0.0	1.0-2.0	1.0-2.0	6.0-12.0
159	NORTHERN RED-BACKED VOLE	U	M	0.0	0.0	2.0	2.0	0.0	0.0	1.0	5.0
	REGIONS 1,2,3,4	A	M	0.0	0.0	2.0	2.0	0.0	0.0	1.0	5.0
160	MEADOW VOLE	U	M	0.0	0.0	2.0	2.0	0.0	0.0	1.0	5.0
	REGIONS 2,3,4	A	M	0.0	0.0	2.0	2.0	0.0	0.0	1.0	5.0
161	TUNDRA VOLE	U	M	0.0	0.0	1.0	1.0	0.0	0.0	0.0	2.0
	REGIONS 1,2,3,4	A	M	0.0	0.0	1.0	1.0	0.0	0.0	0.0	2.0
169	MEADOW JUMPING MOUSE	U	M	0.0	0.0	0.0-1.0	0.0-1.0	0.0	0.0-1.0	0.0-1.0	0.0- 4.0
	REGIONS 3,4	A	M	0.0	1.0	0.0-1.0	1.0-2.0	0.0	1.0-2.0	0.0-1.0	3.0- 7.0
170	PORCUPINE	U	M	0.0	0.0	1.0-2.0	1.0-2.0	0.0	0.0	0.0	2.0- 4.0
	REGIONS 1,2,3,4	A	M	0.0	0.0	1.0-2.0	1.0-2.0	0.0	0.0	0.0	2.0- 4.0
171	COYOTE	U	L	3.0	1.0-2.0	3.0	1.0-2.0	3.0	2.0-3.0	2.0-3.0	15.0-19.0
	REGIONS 2,3,4	A	L	3.0	1.0-2.0	3.0	1.0-2.0	3.0	2.0-3.0	2.0-3.0	15.0-19.0
174	RED FOX	U	L	3.0	2.0	3.0	2.0	3.0	2.0-3.0	3.0	18.0-19.0
	REGIONS 1,2,3,4	A	L	3.0	2.0	3.0	2.0	3.0	2.0-3.0	3.0	18.0-19.0

* UPLAND = U
* AQUATIC = A

NO.	SPECIES NAME		CONF. LEVEL H,M,L	SPRING EARLY SUMMER FOOD	SPRING EARLY SUMMER COVER	LATE SUMMER FALL FOOD	LATE SUMMER FALL COVER	WINTER FOOD	WINTER COVER	REPR.	TOTAL
175	BLACK BEAR	U	H	1.0-2.0	0.0	1.0	0.0	0.0	0.0	0.0	2.0- 3.0
	REGIONS 2,3,4	A	H	1.0-2.0	0.0	1.0	0.0	0.0	0.0	0.0	2.0- 3.0
178	ERMINE	U	M	2.0-3.0	2.0-3.0	2.0-3.0	2.0-3.0	2.0-3.0	2.0-3.0	2.0-3.0	14.0-21.0
	REGIONS 1,2,3,4	A	M	2.0-3.0	2.0-3.0	2.0-3.0	2.0-3.0	2.0-3.0	2.0-3.0	2.0-3.0	14.0-21.0
180	MINK	U	M	1.0-2.0	1.0	1.0-2.0	1.0	1.0-2.0	1.0	1.0	7.0-10.0
	REGIONS 2,3,4	A	M	1.5	1.0	1.5	1.0	1.0-2.0	1.0	1.0-1.5	8.0- 9.5

TOTAL NUMBER OF SPECIES = 45

GRAND TOTAL UPLAND = 303.5- 401.5
GRAND TOTAL AQUATIC = 344.0- 446.5

* UPLAND = U
* AQUATIC = A

NO.	SPECIES NAME		CONF. LEVEL H,M,L	SPRING EARLY SUMMER FOOD	SPRING EARLY SUMMER COVER	LATE SUMMER FALL FOOD	LATE SUMMER FALL COVER	WINTER FOOD	WINTER COVER	REPR.	TOTAL
34	RED-TAILED HAWK	U	L	1.0	1.0	1.0	1.0	0.0	0.0	0.0	4.0
	REGIONS 2,3,4	A	L	1.0	1.0	1.0	1.0	0.0	0.0	0.0	4.0
36	ROUGH-LEGGED HAWK	U	L	1.0	0.0	1.0	0.0	0.0	0.0	0.0	2.0
	REGIONS 1,2,3,4	A	L	1.0	0.0	1.0	0.0	0.0	0.0	0.0	2.0
44	AMERICAN KESTREL	U	L	0.0-1.0	0.0-1.0	0.0-1.0	0.0-1.0	0.0	0.0	0.0-1.0	0.0- 5.0
	REGIONS 2,3,4	A	L	0.0-1.0	0.0-1.0	0.0-1.0	0.0-1.0	0.0	0.0	0.0-1.0	0.0- 5.0
78	HERRING GULL	U	M	1.0-2.0	1.0-2.0	1.0-2.0	1.0-2.0	0.0	0.0	1.0	5.0- 9.0
	REGIONS 2,3,4	A	M	2.0-3.0	2.0-3.0	2.0-3.0	2.0-3.0	0.0	0.0	1.0-2.0	9.0-14.0
79	MEW GULL	U	M	1.0	1.0	1.0	1.0	0.0	0.0	1.0	5.0
	REGIONS 1,2,3,4	A	M	1.0-2.0	1.0-2.0	1.0	1.0	0.0	0.0	1.0-2.0	5.0- 8.0
84	SNOWY OWL	U	M	0.0-1.0	1.0	0.0-1.0	1.0	0.0-1.0	1.0	1.0-2.0	4.0- 8.0
	REGIONS 1,2,3,4	A	M	0.0-1.0	1.0	0.0-1.0	1.0	0.0-1.0	1.0	1.0-2.0	4.0- 8.0
87	SHORT-EARED OWL	U	L	1.0	0.0	1.0	0.0	1.0	0.0	1.0	4.0
	REGIONS 1,2,3,4	A	L	1.0	0.0	1.0	0.0	1.0	0.0	1.0	4.0
95	SAY'S PHOEBE	U	L	3.0	3.0	3.0	3.0	0.0	0.0	3.0	15.0
	REGIONS 3,4	A	L	3.0	3.0	3.0	3.0	0.0	0.0	3.0	15.0
96	ALDER FLYCATCHER	U	L	1.0	1.0	1.0	1.0	0.0	0.0	0.0	4.0
	REGIONS 3,4	A	L	2.0	1.0	2.0	1.0	0.0	0.0	0.0	6.0
100	HORNED LARK	U	M	1.0-3.0	1.0-3.0	1.0-3.0	1.0-3.0	0.0	0.0	0.0	4.0-12.0
	REGIONS 2,3,4	A	M	1.0-3.0	1.0-3.0	1.0-3.0	1.0-3.0	0.0	0.0	0.0	4.0-12.0
101	VIOLET-GREEN SWALLOW	U	H	1.0-3.0	3.0	1.0-3.0	3.0	0.0	0.0	3.0	11.0-15.0
	REGIONS 3,4	A	H	2.0-3.0	3.0	2.0-3.0	3.0	0.0	0.0	3.0	13.0-15.0
102	TREE SWALLOW	U	H	1.0-3.0	3.0	1.0-3.0	3.0	0.0	0.0	3.0	11.0-15.0
	REGIONS 2,3,4	A	H	2.0-3.0	3.0	2.0-3.0	3.0	0.0	0.0	3.0	13.0-15.0
103	BANK SWALLOW	U	H	1.0	2.5	1.0	2.0	0.0	0.0	1.0-3.0	7.5- 9.5
	REGIONS 1,2,3,4	A	H	2.0	2.5	2.0	2.0	0.0	0.0	1.0-3.0	9.5-11.5
104	BARN SWALLOW	U	H	2.0-3.0	3.0	2.0-3.0	3.0	0.0	0.0	3.0	13.0-15.0
	REGIONS 2,3,4	A	H	3.0	3.0	3.0	3.0	0.0	0.0	3.0	15.0

* UPLAND = U
* AQUATIC = A

NO.	SPECIES NAME		CONF. LEVEL	SPRING EARLY SUMMER FOOD	SPRING EARLY SUMMER COVER	LATE SUMMER FALL FOOD	LATE SUMMER FALL COVER	WINTER FOOD	WINTER COVER	REPR.	TOTAL
			H,M,L								
105	CLIFF SWALLOW	U	H	2.0-3.0	3.0	2.0-3.0	3.0	0.0	0.0	3.0	13.0-15.0
	REGIONS 3,4	A	H	3.0	3.0	3.0	3.0	0.0	0.0	3.0	15.0
107	COMMON RAVEN	U	M	3.0	3.0	3.0	3.0	3.0	3.0	1.0	19.0
	REGIONS 1,2,3,4	A	M	3.0	3.0	3.0	3.0	3.0	3.0	1.0	19.0
113	AMERICAN ROBIN	U	H	0.0	0.0	0.0	0.0	0.0	0.0	0.0	0.0
	REGIONS 2,3,4	A	H	0.5	0.0	0.0	0.0	0.0	0.0	0.0	0.5
144	LAPLAND LONGSPUR	U	M	0.5	0.0	0.5	0.0	0.0	0.0	0.0	1.0
	REGIONS 1,2,3,4	A	M	0.5	0.0	0.5	0.0	0.0	0.0	0.0	1.0
145	SNOW BUNTING	U	M	0.5	0.0	0.5	0.0	0.0	0.0	0.0	1.0
	REGIONS 1,2,3,4	A	M	0.5	0.0	0.5	0.0	0.0	0.0	0.0	1.0
147	DUSKY SHREW	U	M	0.0-1.0	0.0-1.0	0.0-1.0	0.0-1.0	0.0-1.0	0.0-1.0	0.0-1.0	0.0- 7.0
	REGIONS 2,3,4	A	M	1.0-2.0	1.0-2.0	1.0-2.0	1.0-2.0	1.0-2.0	1.0-2.0	1.0-2.0	7.0-14.0
152	WOODCHUCK	U	L	0.0-2.0	0.0-2.0	0.0-2.0	0.0-2.0	0.0	0.0	0.0-2.0	0.0-10.0
	REGIONS 3,4	A	L	0.0-2.0	0.0-2.0	0.0-2.0	0.0-2.0	0.0	0.0	0.0-2.0	0.0-10.0
155	ARCTIC GROUND SQUIRREL	U	H	0.0-2.0	0.0-2.0	0.0-2.0	0.0-2.0	0.0	0.0-2.0	0.0-2.0	0.0-12.0
	REGIONS 1,2,3,4	A	H	0.0-2.0	0.0-2.0	0.0-2.0	0.0-2.0	0.0	0.0-2.0	0.0-2.0	0.0-12.0
159	NORTHERN RED-BACKED VOLE	U	M	0.0-1.0	0.0-1.0	0.0-1.0	0.0-1.0	0.0-1.0	0.0-1.0	0.0-1.0	0.0- 7.0
	REGIONS 1,2,3,4	A	M	0.0-1.0	0.0-1.0	0.0-1.0	0.0-1.0	0.0-1.0	0.0-1.0	0.0-1.0	0.0- 7.0
160	MEADOW VOLE	U	M	0.0-2.0	0.0-2.0	0.0-2.0	0.0-2.0	0.0-2.0	0.0-2.0	0.0-2.0	0.0-14.0
	REGIONS 2,3,4	A	M	0.0-2.0	0.0-2.0	0.0-2.0	0.0-2.0	0.0-2.0	0.0-2.0	0.0-2.0	0.0-14.0
161	TUNDRA VOLE	U	M	0.0-2.0	0.0-2.0	0.0-2.0	0.0-2.0	0.0-2.0	0.0-2.0	0.0-2.0	0.0-14.0
	REGIONS 1,2,3,4	A	M	0.0-2.0	0.0-2.0	0.0-2.0	0.0-2.0	0.0-2.0	0.0-2.0	0.0-2.0	0.0-14.0
169	MEADOW JUMPING MOUSE	U	M	0.0-1.0	0.0-1.0	0.0-1.0	0.0-1.0	0.0-1.0	0.0-1.0	0.0-1.0	0.0- 7.0
	REGIONS 3,4	A	M	0.0-1.0	0.0-1.0	0.0-1.0	0.0-1.0	0.0-1.0	0.0-1.0	0.0-1.0	0.0- 7.0
171	COYOTE	U	L	1.0	1.0	1.0	1.0	1.0	1.0	2.0	8.0
	REGIONS 2,3,4	A	L	1.0	1.0	1.0	1.0	1.0	1.0	2.0	8.0
174	RED FOX	U	L	1.0	1.0	1.0	1.0	1.0	1.0	2.0-3.0	8.0- 9.0
	REGIONS 1,2,3,4	A	L	1.0	1.0	1.0	1.0	1.0	1.0	2.0-3.0	8.0- 9.0

* UPLAND = U
* AQUATIC = A

NO.	SPECIES NAME		CONF. LEVEL H,M,L	SPRING EARLY SUMMER FOOD	SPRING EARLY SUMMER COVER	LATE SUMMER FALL FOOD	LATE SUMMER FALL COVER	WINTER FOOD	WINTER COVER	REPR.	TOTAL
178	ERMINE	U	M	0.0-1.0	1.0-2.0	0.0-1.0	1.0-2.0	0.0-1.0	1.0-2.0	1.0-2.0	4.0-11.0
	REGIONS 1,2,3,4	A	M	0.0-1.0	1.0-2.0	0.0-1.0	1.0-2.0	0.0-1.0	1.0-2.0	1.0-2.0	4.0-11.0

TOTAL NUMBER OF SPECIES = 29

GRAND TOTAL UPLAND = 143.5- 257.5
GRAND TOTAL AQUATIC = 167.0- 277.0

* UPLAND = U
* AQUATIC = A

NO.	SPECIES NAME		CONF. LEVEL	SPRING EARLY SUMMER FOOD	SPRING EARLY SUMMER COVER	LATE SUMMER FALL FOOD	LATE SUMMER FALL COVER	WINTER FOOD	WINTER COVER	REPR.	TOTAL
			H,M,L								
20	COMMON GOLDENEYE	U	M	0.0	0.0	0.0	0.0	0.0	0.0	1.0	1.0
	REGIONS 2,3,4	A	M	1.5-2.5	1.0-2.0	0.0	0.0	0.0	0.0	3.0	5.5- 7.5
21	BARROW'S GOLDENEYE	U	M	0.0	0.0	0.0	0.0	0.0	0.0	1.0-2.0	1.0- 2.0
	REGIONS 3,4	A	M	1.0-2.0	1.0-2.0	0.0	0.0	0.0	0.0	1.0-3.0	3.0- 7.0
22	BUFFLEHEAD	U	H	0.0	0.0	0.0	0.0	0.0	0.0	1.0	1.0
	REGIONS 3,4	A	H	1.0-2.0	1.0	0.0	0.0	0.0	0.0	1.0-3.0	3.0- 6.0
29	WHITE-WINGED SCOTER	U	H	0.0	1.0	0.0	0.0	0.0	0.0	1.0-3.0	2.0- 4.0
	REGIONS 2,3,4	A	H	0.0	1.0	0.0	0.0	0.0	0.0	1.0-3.0	2.0- 4.0
30	SURF SCOTER	U	H	0.0	1.0	0.0	0.0	0.0	0.0	1.0-3.0	2.0- 4.0
	REGIONS 2,3,4	A	H	0.0	1.0	0.0	0.0	0.0	0.0	1.0-3.0	2.0- 4.0
31	RED-BREASTED MERGANSER	U	M	0.0	0.0	0.0	0.0	0.0	0.0	0.0	0.0
	REGIONS 1,2,3,4	A	M	0.0	0.0	0.0	0.0	0.0	0.0	1.0-2.0	1.0- 2.0
37	GOLDEN EAGLE	U	M	1.0	0.0	1.0	0.0	0.0	0.0	0.0	2.0
	REGIONS 1,2,3,4	A	M	1.0	0.0	1.0	0.0	0.0	0.0	0.0	2.0
42	PEREGRINE FALCON	U	M	2.0	0.0	2.0	0.0	0.0	0.0	0.0	4.0
	REGIONS 1,2,3,4	A	M	2.0	0.0	2.0	0.0	0.0	0.0	0.0	4.0
44	AMERICAN KESTREL	U	L	2.0	2.0	2.0	2.0	0.0	0.0	2.0	10.0
	REGIONS 2,3,4	A	L	2.0	2.0	2.0	2.0	0.0	0.0	2.0	10.0
45	SPRUCE GROUSE	U	M	1.0-2.0	1.0-2.0	2.0-3.0	3.0	1.0-2.0	1.0-2.0	1.0	10.0-15.0
	REGIONS 2,3,4	A	M	1.0-2.0	1.0-2.0	2.0-3.0	3.0	1.0-2.0	1.0-2.0	1.0	10.0-15.0
66	LESSER YELLOWLEGS	U	L	1.0	1.0	1.0	1.0	0.0	0.0	1.0	5.0
	REGIONS 2,3,4	A	L	3.0	3.0	3.0	3.0	0.0	0.0	3.0	15.0
71	COMMON SNIPE	U	M	2.0	3.0	2.0	3.0	0.0	0.0	2.0	12.0
	REGIONS 1,2,3,4	A	M	2.0	3.0	2.0	3.0	0.0	0.0	2.0	12.0
79	MEW GULL	U	M	1.0-2.0	1.0-2.0	1.0	1.0	0.0	0.0	1.0	5.0- 7.0
	REGIONS 1,2,3,4	A	M	2.0-3.0	2.0-3.0	1.0-2.0	1.0-2.0	0.0	0.0	2.0-3.0	8.0-13.0
80	BONAPARTE'S GULL	U	M	1.0	1.0	1.0	1.0	0.0	0.0	1.0-2.0	5.0- 6.0
	REGIONS 2,3,4	A	M	2.0-3.0	2.0-3.0	2.0-3.0	2.0-3.0	0.0	0.0	3.0	11.0-15.0

* UPLAND = U
* AQUATIC = A

NO.	SPECIES NAME		CONF. LEVEL H,M,L	SPRING EARLY SUMMER FOOD	SPRING EARLY SUMMER COVER	LATE SUMMER FALL FOOD	LATE SUMMER FALL COVER	WINTER FOOD	WINTER COVER	REPR.	TOTAL
83	GREAT HORNED OWL	U	M	2.0-3.0	1.0-2.0	2.0-3.0	1.0-2.0	2.0	1.0	1.0	10.0-14.0
	REGIONS 2,3,4	A	M	2.0-3.0	1.0-2.0	2.0-3.0	1.0-2.0	2.0	1.0	1.0	10.0-14.0
84	SNOWY OWL	U	M	2.0-3.0	1.0	2.0-3.0	1.0	2.0-3.0	1.0	1.0	10.0-13.0
	REGIONS 1,2,3,4	A	M	2.0-3.0	1.0	2.0-3.0	1.0	2.0-3.0	1.0	1.0	10.0-13.0
85	HAWK OWL	U	M	2.0-3.0	2.0	2.0-3.0	2.0	2.0-3.0	1.0-2.0	1.0-3.0	12.0-18.0
	REGIONS 2,3,4	A	M	2.0-3.0	2.0	2.0-3.0	2.0	2.0-3.0	1.0-2.0	1.0-3.0	12.0-18.0
86	GREAT GRAY OWL	U	L	1.0-2.0	1.0	1.0-2.0	1.0	1.0-2.0	1.0	1.0	7.0-10.0
	REGIONS 3,4	A	L	1.0-2.0	1.0	1.0-2.0	1.0	1.0-2.0	1.0	1.0	7.0-10.0
87	SHORT-EARED OWL	U	L	2.0-3.0	1.0	2.0-3.0	1.0	2.0-3.0	1.0	1.0	10.0-13.0
	REGIONS 1,2,3,4	A	L	2.0-3.0	1.0	2.0-3.0	1.0	2.0-3.0	1.0	1.0	10.0-13.0
88	BOREAL OWL	U	M	2.0-3.0	1.0-2.0	2.0-3.0	1.0-2.0	2.0-3.0	1.0-2.0	1.0-2.0	10.0-17.0
	REGIONS 3,4	A	M	2.0-3.0	1.0-2.0	2.0-3.0	1.0-2.0	2.0-3.0	1.0-2.0	1.0-2.0	10.0-17.0
89	BELTED KINGFISHER	U	L	0.5	0.5	0.5	0.5	0.0	0.0	0.0	2.0
	REGIONS 2,3,4	A	L	2.0-3.0	2.0-3.0	2.0-3.0	2.0-3.0	0.0	0.0	0.0	8.0-12.0
91	HAIRY WOODPECKER	U	L	3.0	1.0-3.0	3.0	1.0-3.0	3.0	1.0-3.0	0.0-3.0	12.0-21.0
	REGIONS 2,3,4	A	L	3.0	1.0-3.0	3.0	1.0-3.0	3.0	1.0-3.0	0.0-3.0	12.0-21.0
92	DOWNY WOODPECKER	U	L	3.0	2.0	3.0	2.0	3.0	2.0	0.0-3.0	15.0-18.0
	REGIONS 3,4	A	L	3.0	2.0	3.0	2.0	3.0	2.0	0.0-3.0	15.0-18.0
94	NORTHERN THREE-TOED WOODPECKER	U	L	3.0	3.0	3.0	3.0	3.0	3.0	0.0-3.0	18.0-21.0
	REGIONS 2,3,4	A	L	3.0	3.0	3.0	3.0	3.0	3.0	0.0-3.0	18.0-21.0
98	WESTERN WOOD PEWEE	U	L	2.0	2.0	2.0	2.0	0.0	0.0	2.0	10.0
	REGIONS 3,4	A	L	2.0	2.0	2.0	2.0	0.0	0.0	2.0	10.0
99	OLIVE-SIDED FLYCATCHER	U	L	3.0	3.0	3.0	3.0	0.0	0.0	3.0	15.0
	REGIONS 3,4	A	L	3.0	3.0	3.0	3.0	0.0	0.0	3.0	15.0
101	VIOLET-GREEN SWALLOW	U	L	1.0-3.0	2.0-3.0	1.0-3.0	2.0-3.0	0.0	0.0	2.0-3.0	8.0-15.0
	REGIONS 3,4	A	L	2.0-3.0	2.0-3.0	2.0-3.0	2.0-3.0	0.0	0.0	2.0-3.0	10.0-15.0
103	BANK SWALLOW	U	H	3.0	0.0	3.0	0.0	0.0	0.0	0.0-3.0	6.0- 9.0
	REGIONS 1,2,3,4	A	H	3.0	0.0	3.0	0.0	0.0	0.0	0.0-3.0	6.0- 9.0

* UPLAND = U
* AQUATIC = A

NO.	SPECIES NAME		CONF. LEVEL H,M,L	SPRING EARLY SUMMER FOOD	SPRING EARLY SUMMER COVER	LATE SUMMER FALL FOOD	LATE SUMMER FALL COVER	WINTER FOOD	WINTER COVER	REPR.	TOTAL
106	GRAY JAY	U	L	2.0	2.0	2.0	2.0	2.0	2.0	2.0	14.0
	REGIONS 2,3,4	A	L	2.5	2.5	2.5	2.5	2.5	2.5	2.5	17.5
107	COMMON RAVEN	U	M	2.0	3.0	2.0	3.0	2.0	3.0	0.0	15.0
	REGIONS 1,2,3,4	A	M	2.0	3.0	2.0	3.0	2.0	3.0	0.0	15.0
108	BLACK-CAPPED CHICKADEE	U	L	2.0	1.0-2.0	2.0	1.0-2.0	1.0-2.0	1.0-2.0	1.0	9.0-13.0
	REGIONS 3,4	A	L	2.0	1.0-2.0	2.0	1.0-2.0	1.0-2.0	1.0-2.0	1.0	9.0-13.0
109	GRAY-HEADED CHICKADEE	U	L	1.0-2.0	1.0-2.0	1.0-2.0	1.0-2.0	2.0-3.0	2.0-3.0	1.0-2.0	9.0-16.0
	REGIONS 1,2,3,4	A	L	1.0-2.0	1.0-2.0	1.0-2.0	1.0-2.0	2.0-3.0	2.0-3.0	1.0-2.0	9.0-16.0
110	BOREAL CHICKADEE	U	L	1.0-2.0	1.0-2.0	1.0-2.0	1.0-2.0	2.0	1.0-2.0	1.0-2.0	8.0-14.0
	REGIONS 2,3,4	A	L	1.0-2.0	1.0-2.0	1.0-2.0	1.0-2.0	2.0	1.0-2.0	1.0-2.0	8.0-14.0
113	AMERICAN ROBIN	U	H	3.0	2.0-3.0	2.0	2.0-3.0	0.0	0.0	2.0-3.0	11.0-14.0
	REGIONS 2,3,4	A	H	3.0	2.0-3.0	2.0	2.0-3.0	0.0	0.0	2.0-3.0	11.0-14.0
117	GRAY-CHEEKED THRUSH	U	M	3.0	2.5	3.0	2.5	0.0	0.0	2.5	13.5
	REGIONS 1,2,3,4	A	M	3.0	2.5	3.0	2.5	0.0	0.0	2.5	13.5
120	RUBY-CROWNED KINGLET	U	H	1.0-3.0	1.0-3.0	1.0-3.0	1.0-3.0	0.0	0.0	1.0-3.0	5.0-15.0
	REGIONS 2,3,4	A	H	1.0-3.0	1.0-3.0	1.0-3.0	1.0-3.0	0.0	0.0	1.0-3.0	5.0-15.0
123	BOHEMIAN WAXWING	U	L	2.0	2.0-3.0	1.0	2.0-3.0	0.0	0.0	2.0	9.0-11.0
	REGIONS 2,3,4	A	L	2.0	2.0-3.0	1.0	2.0-3.0	0.0	0.0	2.0	9.0-11.0
127	YELLOW-RUMPED WARBLER	U	M	0.5-1.5	0.5-1.5	0.5-1.5	0.5-1.5	0.0	0.0	0.5-1.5	2.5- 7.5
	REGIONS 1,2,3,4	A	M	0.5-1.5	0.5-1.5	0.5-1.5	0.5-1.5	0.0	0.0	0.5-1.5	2.5- 7.5
129	BLACKPOLL WARBLER	U	L	2.0-3.0	2.0-3.0	2.0-3.0	2.0-3.0	0.0	0.0	2.0-3.0	10.0-15.0
	REGIONS 2,3,4	A	L	2.0-3.0	2.0-3.0	2.0-3.0	2.0-3.0	0.0	0.0	2.0-3.0	10.0-15.0
132	RUSTY BLACKBIRD	U	H	2.0-3.0	2.0	2.0-3.0	2.0	0.0	0.0	2.0	10.0-12.0
	REGIONS 1,2,3,4	A	H	3.0	2.0-3.0	3.0	2.0-3.0	0.0	0.0	3.0	13.0-15.0
133	PINE GROSBEAK	U	L	2.0-3.0	2.0	2.0-3.0	2.0	2.0	1.0-2.0	2.0	13.0-16.0
	REGIONS 2,3,4	A	L	2.0-3.0	2.0	2.0-3.0	2.0	2.0	1.0-2.0	2.0	13.0-16.0
135	REDPOLL (COMMON AND HOARY)	U	H	2.0-3.0	2.0	2.0-3.0	2.0	1.0-2.0	1.0-2.0	2.0	12.0-16.0
	REGIONS 1,2,3,4	A	H	2.0-3.0	2.0	2.0-3.0	2.0	1.0-2.0	1.0-2.0	2.0	12.0-16.0

* UPLAND = U
* AQUATIC = A

NO.	SPECIES NAME		CONF. LEVEL H,M,L	SPRING EARLY SUMMER FOOD	SPRING EARLY SUMMER COVER	LATE SUMMER FALL FOOD	LATE SUMMER FALL COVER	WINTER FOOD	WINTER COVER	REPR.	TOTAL
136	WHITE-WINGED CROSSBILL	U	M	1.0-2.0	1.0-2.0	1.0-2.0	1.0-2.0	1.0-2.0	1.0	1.0-2.0	7.0-13.0
	REGIONS 2,3,4	A	M	1.0-2.0	1.0-2.0	1.0-2.0	1.0-2.0	1.0-2.0	1.0	1.0-2.0	7.0-13.0
138	DARK-EYED JUNCO	U	M	3.0	2.0-3.0	3.0	2.0-3.0	0.0	0.0	3.0	13.0-15.0
	REGIONS 2,3,4	A	M	3.0	2.0-3.0	3.0	2.0-3.0	0.0	0.0	3.0	13.0-15.0
146	MASKED SHREW	U	M	2.0	2.0	2.0	2.0	2.0	2.0	2.0	14.0
	REGIONS 1,2,3,4	A	M	2.0	2.0	2.0	2.0	2.0	2.0	2.0	14.0
147	DUSKY SHREW	U	M	2.0	3.0	2.0	3.0	2.0	3.0	2.0-3.0	17.0-18.0
	REGIONS 2,3,4	A	M	2.0	3.0	2.0	3.0	2.0	3.0	2.0-3.0	17.0-18.0
148	ARCTIC SHREW	U	L	2.0	2.0	2.0	2.0	2.0	2.0	2.0	14.0
	REGIONS 1,2,3	A	L	2.0	2.0	2.0	2.0	2.0	2.0	2.0	14.0
149	PYGMY SHREW	U	M	2.0	3.0	2.0	3.0	2.0	3.0	3.0	18.0
	REGIONS 2,3,4	A	M	3.0	3.0	3.0	3.0	3.0	3.0	3.0	21.0
151	SNOWSHOE HARE	U	H	2.0-3.0	1.0-2.0	2.0-3.0	2.0	1.0-2.0	1.0-2.0	2.0	11.0-16.0
	REGIONS 1,2,3,4	A	H	2.0-3.0	1.0-2.0	2.0-3.0	2.0	1.0-2.0	1.0-2.0	2.0	11.0-16.0
156	RED SQUIRREL	U	H	1.0	1.0	1.0	1.0	1.0	1.0	1.0	7.0
	REGIONS 2,3,4	A	H	1.0	1.0	1.0	1.0	1.0	1.0	1.0	7.0
159	NORTHERN RED-BACKED VOLE	U	M	3.0	3.0	3.0	3.0	3.0	3.0	3.0	21.0
	REGIONS 1,2,3,4	A	M	3.0	3.0	3.0	3.0	3.0	3.0	3.0	21.0
160	MEADOW VOLE	U	M	2.0	2.0	2.0	2.0	2.0	2.0	2.0	14.0
	REGIONS 2,3,4	A	M	2.0	2.0	2.0	2.0	2.0	2.0	2.0	14.0
161	TUNDRA VOLE	U	M	2.0	2.0	2.0	2.0	2.0	2.0	2.0	14.0
	REGIONS 1,2,3,4	A	M	2.0	2.0	2.0	2.0	2.0	2.0	2.0	14.0
166	BROWN LEMMING	U	M	1.0-2.0	0.0-1.0	1.0-2.0	0.0-1.0	1.0-2.0	0.0-1.0	0.0-1.0	3.0-10.0
	REGIONS 1,2,3,4	A	M	1.0-2.0	0.0-1.0	1.0-2.0	0.0-1.0	1.0-2.0	0.0-1.0	0.0-1.0	3.0-10.0
167	NORTHERN BOG LEMMING	U	M	3.0	3.0	3.0	3.0	3.0	3.0	3.0	21.0
	REGIONS 2,3,4	A	M	3.0	3.0	3.0	3.0	3.0	3.0	3.0	21.0
170	PORCUPINE	U	M	0.0	0.0	0.0	0.0	1.0	1.0	0.0	2.0
	REGIONS 1,2,3,4	A	M	0.0	0.0	0.0	0.0	1.0	1.0	0.0	2.0

* UPLAND = U
* AQUATIC = A

NO.	SPECIES NAME		CONF. LEVEL H,M,L	SPRING EARLY SUMMER FOOD	SPRING EARLY SUMMER COVER	LATE SUMMER FALL FOOD	LATE SUMMER FALL COVER	WINTER FOOD	WINTER COVER	REPR.	TOTAL
171	COYOTE	U	L	2.0-3.0	2.0	2.0-3.0	2.0	2.0	1.0-2.0	1.0	12.0-15.0
	REGIONS 2,3,4	A	L	2.0-3.0	2.0	2.0-3.0	2.0	2.0	1.0-2.0	1.0	12.0-15.0
172	WOLF	U	H	1.0-2.0	1.0-2.0	1.0-2.0	1.0-2.0	1.0-2.0	1.0-2.0	1.0	7.0-13.0
	REGIONS 1,2,3,4	A	H	1.0-2.0	1.0-2.0	1.0-2.0	1.0-2.0	1.0-2.0	1.0-2.0	1.0	7.0-13.0
174	RED FOX	U	L	2.0-3.0	2.0	2.0-3.0	2.0	2.0	1.0-2.0	1.0	12.0-15.0
	REGIONS 1,2,3,4	A	L	2.0-3.0	2.0	2.0-3.0	2.0	2.0	1.0-2.0	1.0	12.0-15.0
175	BLACK BEAR	U	H	2.0-3.0	1.0-2.0	2.0	1.0-2.0	0.0	0.5	0.5	7.0-10.0
	REGIONS 2,3,4	A	H	2.0-3.0	1.0-2.0	2.0	1.0-2.0	0.0	0.5	0.5	7.0-10.0
176	GRIZZLY BEAR	U	H	3.0	1.0-2.0	1.0	1.0-2.0	0.0	1.0	1.0	8.0-10.0
	REGIONS 1,2,3,4	A	H	3.0	1.0-2.0	1.0	1.0-2.0	0.0	1.0	1.0	8.0-10.0
177	MARTEN	U	H	2.0-3.0	1.0-2.0	2.0-3.0	1.0-2.0	2.0	1.0	1.0-2.0	10.0-15.0
	REGIONS 2,3,4	A	H	2.0-3.0	1.0-2.0	2.0-3.0	1.0-2.0	2.0	1.0	1.0-2.0	10.0-15.0
178	ERMINE	U	M	2.0	2.5	2.0	2.5	2.0	2.0	2.0	15.0
	REGIONS 1,2,3,4	A	M	2.0	2.5	2.0	2.5	2.0	2.0	2.0	15.0
180	MINK	U	M	1.0	1.0	1.0	1.0	1.0-2.0	1.0	1.0	7.0- 8.0
	REGIONS 2,3,4	A	M	2.0	1.0-2.0	2.0	1.0-2.0	2.0	1.0-2.0	1.0-2.0	10.0-14.0
181	WOLVERINE	U	M	2.0	2.0	2.0	2.0	1.0	1.0	1.0	11.0
	REGIONS 1,2,3,4	A	M	2.0	2.0	2.0	2.0	1.0	1.0	1.0	11.0
183	LYNX	U	H	1.5	1.5	1.5	1.5	1.5	1.5	0.0-1.0	9.0-10.0
	REGIONS 1,2,3,4	A	H	1.5	1.5	1.5	1.5	1.5	1.5	0.0-1.0	9.0-10.0
184	MOOSE	U	L	1.0-2.0	2.0	1.0-2.0	2.0	1.0	1.0	1.0	9.0-11.0
	REGIONS 1,2,3,4	A	L	1.0-2.0	2.0	1.0-2.0	2.0	1.0	1.0	1.0	9.0-11.0
185	CARIBOU	U	H	2.0-3.0	0.0-1.0	2.0	0.0-1.0	0.0-1.0	2.0	0.0	6.0-10.0
	REGIONS 1,2,3,4	A	H	2.0-3.0	0.0-1.0	2.0	0.0-1.0	0.0-1.0	2.0	0.0	6.0-10.0

TOTAL NUMBER OF SPECIES = 68

GRAND TOTAL UPLAND = 635.0- 801.0
GRAND TOTAL AQUATIC = 684.0- 870.0

* UPLAND = U
* AQUATIC = A

NO.	SPECIES NAME		CONF. LEVEL	SPRING EARLY SUMMER FOOD	SPRING EARLY SUMMER COVER	LATE SUMMER FALL FOOD	LATE SUMMER FALL COVER	WINTER FOOD	WINTER COVER	REPR.	TOTAL
			H,M,L								
8	CANADA GOOSE	U	M	0.0	0.0	0.0	0.0	0.0	0.0	0.0	0.0
	REGIONS 1,2,3,4	A	M	1.0	1.0	1.0	1.0	0.0	0.0	2.0	6.0
10	WHITE-FRONTED GOOSE	U	M	0.0	0.0	0.0	0.0	0.0	0.0	0.0	0.0
	REGIONS 1,2,3,4	A	M	2.0	1.0	2.0	1.0	0.0	0.0	2.0-3.0	8.0- 9.0
12	MALLARD	U	M	0.0	0.0	0.0	0.0	0.0	0.0	0.0	0.0
	REGIONS 2,3,4	A	M	1.0	1.0	0.0	0.0	0.0	0.0	1.0	3.0
13	PINTAIL	U	M	0.0	0.0	0.0	0.0	0.0	0.0	0.0	0.0
	REGIONS 1,2,3,4	A	M	1.0	1.0	0.0	0.0	0.0	0.0	1.0	3.0
14	GREEN-WINGED TEAL	U	M	1.0	1.0	1.0	1.0	0.0	0.0	1.0	5.0
	REGIONS 2,3,4	A	M	1.5-2.5	1.5-2.5	1.5	1.5	0.0	0.0	2.0-3.0	8.0-11.0
29	WHITE-WINGED SCOTER	U	H	0.0	1.0	0.0	0.0	0.0	0.0	1.0-3.0	2.0- 4.0
	REGIONS 2,3,4	A	H	0.0	1.0	0.0	0.0	0.0	0.0	2.0-3.0	3.0- 4.0
30	SURF SCOTER	U	H	0.0	1.0	0.0	0.0	0.0	0.0	1.0-3.0	2.0- 4.0
	REGIONS 2,3,4	A	H	0.0	1.0	0.0	0.0	0.0	0.0	2.0-3.0	3.0- 4.0
31	RED-BREASTED MERGANSER	U	M	0.0	0.0	0.0	0.0	0.0	0.0	0.0	0.0
	REGIONS 1,2,3,4	A	M	0.0	0.0	0.0	0.0	0.0	0.0	1.0-2.0	1.0- 2.0
39	MARSH HAWK	U	L	1.0-3.0	3.0	1.0-3.0	3.0	0.0	0.0	3.0	11.0-15.0
	REGIONS 2,3,4	A	L	1.0-3.0	3.0	1.0-3.0	3.0	0.0	0.0	3.0	11.0-15.0
43	MERLIN	U	L	2.0	2.0	2.0	2.0	0.0	0.0	0.0	8.0
	REGIONS 2,3,4	A	L	2.0	2.0	2.0	2.0	0.0	0.0	0.0	8.0
46	RUFFED GROUSE	U	M	1.0-2.0	0.0	1.0-2.0	2.0	1.0-2.0	0.0	0.0	5.0- 8.0
	REGIONS 3,4	A	M	1.0-2.0	0.0	1.0-2.0	2.0	1.0-2.0	0.0	0.0	5.0- 8.0
51	SANDHILL CRANE	U	H	2.0-3.0	1.0	2.0-3.0	1.0-2.0	0.0	0.0	1.0-2.0	7.0-11.0
	REGIONS 1,2,3,4	A	H	2.0-3.0	2.0-3.0	2.0-3.0	2.0-3.0	0.0	0.0	2.0-3.0	10.0-15.0
66	LESSER YELLOWLEGS	U	L	1.0	1.0	1.0	1.0	0.0	0.0	1.0	5.0
	REGIONS 2,3,4	A	L	3.0	3.0	3.0	3.0	0.0	0.0	3.0	15.0
71	COMMON SNIPE	U	H	3.0	3.0	3.0	3.0	0.0	0.0	3.0	15.0
	REGIONS 1,2,3,4	A	H	3.0	3.0	3.0	3.0	0.0	0.0	3.0	15.0

* UPLAND = U
* AQUATIC = A

NO.	SPECIES NAME		CONF. LEVEL H,M,L	SPRING EARLY SUMMER FOOD	SPRING EARLY SUMMER COVER	LATE SUMMER FALL FOOD	LATE SUMMER FALL COVER	WINTER FOOD	WINTER COVER	REPR.	TOTAL
78	HERRING GULL	U	L	1.0	1.0	1.0	1.0	0.0	0.0	1.0	5.0
	REGIONS 2,3,4	A	L	2.0	2.0	2.0	2.0	0.0	0.0	2.0	10.0
79	MEW GULL	U	M	1.0-2.0	1.0-2.0	1.0	1.0	0.0	0.0	1.0	5.0- 7.0
	REGIONS 1,2,3,4	A	M	2.0-3.0	2.0-3.0	1.0-2.0	1.0-2.0	0.0	0.0	2.0-3.0	8.0-13.0
80	BONAPARTE'S GULL	U	M	1.0	1.0	1.0	1.0	0.0	0.0	1.0	5.0
	REGIONS 2,3,4	A	M	2.0-3.0	2.0-3.0	2.0-3.0	2.0-3.0	0.0	0.0	1.0-2.0	9.0-14.0
83	GREAT HORNED OWL	U	M	2.0-3.0	1.0	2.0-3.0	1.0	2.0-3.0	1.0	1.0	10.0-13.0
	REGIONS 2,3,4	A	M	2.0-3.0	1.0	2.0-3.0	1.0	2.0-3.0	1.0	1.0	10.0-13.0
84	SNOWY OWL	U	M	2.0-3.0	1.0	2.0-3.0	1.0	2.0-3.0	1.0	1.0-2.0	10.0-14.0
	REGIONS 1,2,3,4	A	M	2.0-3.0	1.0	2.0-3.0	1.0	2.0-3.0	1.0	1.0	10.0-13.0
87	SHORT-EARED OWL	U	L	2.0-3.0	1.0	2.0-3.0	1.0	2.0-3.0	1.0	1.0	10.0-13.0
	REGIONS 1,2,3,4	A	L	2.0-3.0	1.0	2.0-3.0	1.0	2.0-3.0	1.0	1.0	10.0-13.0
101	VIOLET-GREEN SWALLOW	U	M	0.0	0.0	0.0	0.0	0.0	0.0	0.0	0.0
	REGIONS 3,4	A	M	3.0	1.0-2.0	3.0	1.0-2.0	0.0	0.0	1.0	9.0-11.0
107	COMMON RAVEN	U	M	2.0	3.0	2.0	3.0	2.0	3.0	0.0	15.0
	REGIONS 1,2,3,4	A	M	2.0	3.0	2.0	3.0	2.0	3.0	0.0	15.0
116	SWAINSON'S THRUSH	U	H	3.0	1.0-2.5	2.0-3.0	1.0-2.5	0.0	0.0	0.0	7.0-11.0
	REGIONS 2,3,4	A	H	3.0	1.0-2.5	2.0-3.0	1.0-2.5	0.0	0.0	0.0	7.0-11.0
117	GRAY-CHEEKED THRUSH	U	M	3.0	2.0-3.0	2.0-2.5	2.0-3.0	0.0	0.0	2.0	11.0-13.5
	REGIONS 1,2,3,4	A	M	3.0	2.0-3.0	2.0-2.5	2.0-3.0	0.0	0.0	2.0	11.0-13.5
123	BOHEMIAN WAXWING	U	L	2.0	2.0	2.0	2.0	0.0	0.0	1.0	9.0
	REGIONS 2,3,4	A	L	3.0	2.0	2.0	2.0	0.0	0.0	1.0	10.0
124	NORTHERN SHRIKE	U	L	3.0	3.0	3.0	3.0	3.0	3.0	3.0	21.0
	REGIONS 1,2,3,4	A	L	3.0	3.0	3.0	3.0	3.0	3.0	3.0	21.0
126	YELLOW WARBLER	U	H	1.5-2.5	1.5-2.5	1.5-2.5	1.5-2.5	0.0	0.0	1.5-2.5	7.5-12.5
	REGIONS 2,3,4	A	H	2.0-3.0	2.0-3.0	2.0-3.0	2.0-3.0	0.0	0.0	2.0-3.0	10.0-15.0
130	NORTHERN WATERTHRUSH	U	M	0.0	0.0	0.0	0.0	0.0	0.0	0.0	0.0
	REGIONS 2,3,4	A	M	1.0-2.0	1.0-2.0	1.0-2.0	1.0-2.0	0.0	0.0	1.0-2.0	5.0-10.0

* UPLAND = U
* AQUATIC = A

NO.	SPECIES NAME		CONF. LEVEL	SPRING EARLY SUMMER FOOD	SPRING EARLY SUMMER COVER	LATE SUMMER FALL FOOD	LATE SUMMER FALL COVER	WINTER FOOD	WINTER COVER	REPR.	TOTAL
			H,M,L								
132	RUSTY BLACKBIRD	U	H	3.0	2.0	3.0	2.0	0.0	0.0	2.0	12.0
	REGIONS 1,2,3,4	A	H	3.0	2.0-3.0	3.0	2.0-3.0	0.0	0.0	3.0	13.0-15.0
137	SAVANNAH SPARROW	U	H	3.0	2.0-3.0	3.0	2.0-3.0	0.0	0.0	2.0	12.0-14.0
	REGIONS 1,2,3,4	A	H	3.0	2.0-3.0	3.0	2.0-3.0	0.0	0.0	2.0	12.0-14.0
138	DARK-EYED JUNCO	U	M	3.0	2.0-3.0	3.0	2.0-3.0	0.0	0.0	2.0-3.0	12.0-15.0
	REGIONS 2,3,4	A	M	3.0	2.0-3.0	3.0	2.0-3.0	0.0	0.0	2.0-3.0	12.0-15.0
139	TREE SPARROW	U	M	2.0-3.0	2.0-3.0	2.0-3.0	2.0-3.0	0.0	0.0	2.0-3.0	10.0-15.0
	REGIONS 2,3,4	A	M	2.0-3.0	2.0-3.0	2.0-3.0	2.0-3.0	0.0	0.0	2.0-3.0	10.0-15.0
141	WHITE-CROWNED SPARROW	U	H	2.0-3.0	2.0-3.0	2.0-3.0	2.0-3.0	0.0	0.0	2.0-3.0	10.0-15.0
	REGIONS 1,2,3,4	A	H	3.0	2.0-3.0	3.0	2.0-3.0	0.0	0.0	2.0-3.0	12.0-15.0
142	FOX SPARROW	U	H	2.0-3.0	2.0-2.5	2.0-3.0	2.0-2.5	0.0	0.0	2.0-3.0	10.0-14.0
	REGIONS 2,3,4	A	H	2.0-3.0	2.0-2.5	2.0-3.0	2.0-2.5	0.0	0.0	2.0-3.0	10.0-14.0
143	LINCOLN'S SPARROW	U	H	2.0-3.0	2.0	2.0-3.0	2.0	0.0	0.0	2.0	10.0-12.0
	REGIONS 3,4	A	H	2.0-3.0	3.0	2.0-3.0	3.0	0.0	0.0	3.0	13.0-15.0
144	LAPLAND LONGSPUR	U	L	2.0-3.0	2.0-3.0	3.0	2.0-3.0	0.0	0.0	2.0-3.0	11.0-15.0
	REGIONS 1,2,3,4	A	L	2.0-3.0	2.0-3.0	3.0	2.0-3.0	0.0	0.0	2.0-3.0	11.0-15.0
146	MASKED SHREW	U	M	1.0	2.0	1.0	2.0	1.0	2.0	1.5	10.5
	REGIONS 1,2,3,4	A	M	1.0	2.0	1.0	2.0	1.0	2.0	1.5	10.5
147	DUSKY SHREW	U	M	2.0	3.0	2.0	3.0	2.0	3.0	2.0-3.0	17.0-18.0
	REGIONS 2,3,4	A	M	2.0	3.0	2.0	3.0	2.0	3.0	2.0-3.0	17.0-18.0
148	ARCTIC SHREW	U	L	2.0	2.0	2.0	2.0	2.0	2.0	2.0	14.0
	REGIONS 1,2,3	A	L	2.0	2.0	2.0	2.0	2.0	2.0	2.0	14.0
149	PYGMY SHREW	U	M	3.0	3.0	3.0	3.0	3.0	3.0	3.0	21.0
	REGIONS 2,3,4	A	M	3.0	3.0	3.0	3.0	3.0	3.0	3.0	21.0
151	SNOWSHOE HARE	U	H	3.0	1.0-2.0	3.0	1.0-3.0	1.0-3.0	1.0-2.0	1.0-2.0	11.0-18.0
	REGIONS 1,2,3,4	A	H	3.0	1.0-2.0	3.0	1.0-3.0	1.0-3.0	1.0-2.0	1.0-2.0	11.0-18.0
159	NORTHERN RED-BACKED VOLE	U	M	3.0	2.0	3.0	2.0	3.0	2.0	2.0-3.0	17.0-18.0
	REGIONS 1,2,3,4	A	M	3.0	2.0	3.0	2.0	3.0	2.0	2.0-3.0	17.0-18.0

* UPLAND = U
* AQUATIC = A

NO.	SPECIES NAME		CONF. LEVEL H,M,L	SPRING EARLY SUMMER FOOD	SPRING EARLY SUMMER COVER	LATE SUMMER FALL FOOD	LATE SUMMER FALL COVER	WINTER FOOD	WINTER COVER	REPR.	TOTAL
160	MEADOW VOLE	U	M	2.0	2.0	2.0	2.0	2.0	2.0	2.0	14.0
	REGIONS 2,3,4	A	M	2.0	2.0	2.0	2.0	2.0	2.0	2.0	14.0
161	TUNDRA VOLE	U	M	2.0	0.0-1.0	2.0	0.0-1.0	2.0	0.0-1.0	0.0-1.0	6.0-10.0
	REGIONS 1,2,3,4	A	M	2.0	0.0-1.0	2.0	0.0-1.0	2.0	0.0-1.0	0.0-1.0	6.0-10.0
166	BROWN LEMMING	U	M	1.0-2.0	1.0	1.0-2.0	1.0	1.0-2.0	1.0	1.0-2.0	7.0-11.0
	REGIONS 1,2,3,4	A	M	1.0-2.0	1.0	1.0-2.0	1.0	1.0-2.0	1.0	1.0-2.0	7.0-11.0
167	NORTHERN BOG LEMMING	U	M	3.0	3.0	3.0	3.0	3.0	3.0	3.0	21.0
	REGIONS 2,3,4	A	M	3.0	3.0	3.0	3.0	3.0	3.0	3.0	21.0
169	MEADOW JUMPING MOUSE	U	M	3.0	2.0	3.0	2.0	3.0	2.0	3.0	18.0
	REGIONS 3,4	A	M	3.0	2.0	3.0	2.0	3.0	2.0	3.0	18.0
171	COYOTE	U	L	2.0-3.0	1.0-2.0	2.0-3.0	1.0-2.0	2.0	1.0-2.0	1.0	10.0-15.0
	REGIONS 2,3,4	A	L	2.0-3.0	1.0-2.0	2.0-3.0	1.0-2.0	2.0	1.0-2.0	1.0	10.0-15.0
175	BLACK BEAR	U	H	2.0-3.0	1.0	2.0	1.0	0.0	0.0	0.0	6.0- 7.0
	REGIONS 2,3,4	A	H	2.0-3.0	1.0	2.0	1.0	0.0	0.0	0.0	6.0- 7.0
176	GRIZZLY BEAR	U	H	2.0-3.0	1.0-2.0	2.0-3.0	1.0-2.0	0.0	1.0	1.0	8.0-12.0
	REGIONS 1,2,3,4	A	H	3.0	1.0-2.0	2.0-3.0	1.0-2.0	0.0	1.0	1.0	9.0-12.0
178	ERMINE	U	M	2.0	3.0	2.0	3.0	2.0	3.0	3.0	18.0
	REGIONS 1,2,3,4	A	M	2.0	3.0	2.0	3.0	2.0	3.0	3.0	18.0
180	MINK	U	M	1.0-2.0	1.0-2.0	1.0-2.0	1.0-2.0	1.0	1.0-2.0	1.0	7.0-12.0
	REGIONS 2,3,4	A	M	2.0	2.0-3.0	2.0	2.0-3.0	2.0-3.0	2.0	1.0-3.0	13.0-18.0
183	LYNX	U	H	2.5	2.5	2.5	2.5	2.0	2.0	0.0-1.0	14.0-15.0
	REGIONS 1,2,3,4	A	H	2.5	2.5	2.5	2.5	2.0	2.0	0.0-1.0	14.0-15.0
184	MOOSE	U	H	3.0	3.0	3.0	3.0	3.0	2.0	3.0	20.0
	REGIONS 1,2,3,4	A	H	3.0	3.0	3.0	3.0	3.0	2.0	3.0	20.0
185	CARIBOU	U	H	2.0	1.0-2.0	2.0	1.0-2.0	0.0-1.0	1.0-2.0	0.0	7.0-11.0
	REGIONS 1,2,3,4	A	H	2.0	1.0-2.0	2.0	1.0-2.0	0.0-1.0	1.0-2.0	0.0	7.0-11.0

TOTAL NUMBER OF SPECIES = 55

GRAND TOTAL UPLAND = 509.0- 609.5
GRAND TOTAL AQUATIC = 590.5- 708.0

* UPLAND = U
* AQUATIC = A

NO.	SPECIES NAME		CONF. LEVEL H,M,L	SPRING EARLY SUMMER FOOD	SPRING EARLY SUMMER COVER	LATE SUMMER FALL FOOD	LATE SUMMER FALL COVER	WINTER FOOD	WINTER COVER	REPR.	TOTAL
8	CANADA GOOSE	U									
	REGIONS 1,2,3,4	A	M	2.0-3.0	1.0	2.0-3.0	1.0	0.0	0.0	2.0-3.0	8.0-11.0
10	WHITE-FRONTED GOOSE	U									
	REGIONS 1,2,3,4	A	M	3.0	2.0	3.0	2.0	0.0	0.0	3.0	13.0
12	MALLARD	U									
	REGIONS 2,3,4	A	H	3.0	3.0	3.0	3.0	0.0	0.0	3.0	15.0
13	PINTAIL	U									
	REGIONS 1,2,3,4	A	M	3.0	3.0	3.0	1.5-2.5	0.0	0.0	3.0	13.5-14.5
14	GREEN-WINGED TEAL	U									
	REGIONS 2,3,4	A	H	3.0	3.0	2.0-3.0	2.0-3.0	0.0	0.0	3.0	13.0-15.0
15	AMERICAN WIGEON	U									
	REGIONS 2,3,4	A	M	2.0-3.0	2.0-3.0	2.0-3.0	2.0-3.0	0.0	0.0	2.0-3.0	10.0-15.0
16	NORTHERN SHOVELER	U									
	REGIONS 2,3,4	A	M	2.0-3.0	2.0-3.0	2.0-3.0	2.0-3.0	0.0	0.0	3.0	11.0-15.0
17	CANVASBACK	U									
	REGIONS 3,4	A	M	2.0-3.0	1.0-3.0	2.0-3.0	1.0-3.0	0.0	0.0	2.0-3.0	8.0-15.0
29	WHITE-WINGED SCOTER	U									
	REGIONS 2,3,4	A	M	0.0	1.0	0.0	0.0	0.0	0.0	1.0-3.0	2.0- 4.0
30	SURF SCOTER	U									
	REGIONS 2,3,4	A	M	0.0	1.0	0.0	0.0	0.0	0.0	1.0-3.0	2.0- 4.0
32	GOSHAWK	U									
	REGIONS 2,3,4	A	M	2.0	0.0	2.0	0.0	2.0	0.0	0.0	6.0
33	SHARP-SHINNED HAWK	U									
	REGIONS 2,3,4	A	L	1.0	1.0	1.0	1.0	0.0	0.0	0.0	4.0
34	RED-TAILED HAWK	U									
	REGIONS 2,3,4	A	L	3.0	1.0	3.0	1.0	0.0	0.0	0.0	8.0
36	ROUGH-LEGGED HAWK	U									
	REGIONS 1,2,3,4	A	L	3.0	0.0	3.0	0.0	0.0	0.0	0.0	6.0

* UPLAND = U
* AQUATIC = A

NO.	SPECIES NAME		CONF. LEVEL H,M,L	SPRING EARLY SUMMER FOOD	SPRING EARLY SUMMER COVER	LATE SUMMER FALL FOOD	LATE SUMMER FALL COVER	WINTER FOOD	WINTER COVER	REPR.	TOTAL
39	MARSH HAWK	U									
	REGIONS 2,3,4	A	L	3.0	3.0	3.0	3.0	0.0	0.0	3.0	15.0
42	PEREGRINE FALCON	U									
	REGIONS 1,2,3,4	A	M	1.0-2.0	0.0	1.0-2.0	0.0	0.0	0.0	0.0	2.0- 4.0
43	MERLIN	U									
	REGIONS 2,3,4	A	L	3.0	2.0	3.0	2.0	0.0	0.0	2.0	12.0
44	AMERICAN KESTREL	U									
	REGIONS 2,3,4	A	L	3.0	1.0	3.0	1.0	0.0	0.0	0.0	8.0
47	WILLOW PTARMIGAN	U									
	REGIONS 1,2,3,4	A	M	2.0-3.0	2.0-3.0	2.0-3.0	3.0	1.0	1.0-2.0	0.0-1.0	11.0-16.0
51	SANDHILL CRANE	U									
	REGIONS 1,2,3,4	A	H	3.0	3.0	3.0	3.0	0.0	0.0	3.0	15.0
52	SEMIPALMATED PLOVER	U									
	REGIONS 1,2,3,4	A	M	1.0	1.0	1.0	1.0	0.0	0.0	1.0	5.0
60	PECTORAL SANDPIPER	U									
	REGIONS 1,2,3,4	A	L	1.0-3.0	3.0	1.0-3.0	3.0	0.0	0.0	2.0-3.0	10.0-15.0
65	LONG-BILLED DOWITCHER	U									
	REGIONS 1,2,3,4	A	L	2.0	3.0	2.0	3.0	0.0	0.0	1.0-3.0	11.0-13.0
67	SOLITARY SANDPIPER	U									
	REGIONS 3,4	A	L	3.0	2.0	3.0	2.0	0.0	0.0	1.0	11.0
69	SPOTTED SANDPIPER	U									
	REGIONS 1,2,3,4	A	L	3.0	3.0	3.0	3.0	0.0	0.0	3.0	15.0
71	COMMON SNIPE	U									
	REGIONS 1,2,3,4	A	H	3.0	3.0	3.0	3.0	0.0	0.0	3.0	15.0
83	GREAT HORNED OWL	U									
	REGIONS 2,3,4	A	M	2.0-3.0	1.0	2.0-3.0	1.0	2.0-3.0	1.0	1.0	10.0-13.0
84	SNOWY OWL	U									
	REGIONS 1,2,3,4	A	M	2.0-3.0	1.0	2.0-3.0	1.0	2.0-3.0	1.0	1.0	10.0-13.0

* UPLAND = U
* AQUATIC = A

NO.	SPECIES NAME		CONF. LEVEL H,M,L	SPRING EARLY SUMMER FOOD	SPRING EARLY SUMMER COVER	LATE SUMMER FALL FOOD	LATE SUMMER FALL COVER	WINTER FOOD	WINTER COVER	REPR.	TOTAL
87	SHORT-EARED OWL	U									
	REGIONS 1,2,3,4	A	L	2.0-3.0	1.0	2.0-3.0	1.0	2.0-3.0	1.0	1.0	10.0-13.0
92	DOWNY WOODPECKER	U									
	REGIONS 3,4	A	L	3.0	3.0	3.0	3.0	3.0	3.0	0.0	18.0
95	SAY'S PHOEBE	U									
	REGIONS 3,4	A	L	1.0	1.0	1.0	1.0	0.0	0.0	0.0	4.0
96	ALDER FLYCATCHER	U									
	REGIONS 3,4	A	L	3.0	3.0	3.0	3.0	0.0	0.0	3.0	15.0
98	WESTERN WOOD PEWEE	U									
	REGIONS 3,4	A	L	2.0	1.0	2.0	1.0	0.0	0.0	0.0	6.0
99	OLIVE-SIDED FLYCATCHER	U									
	REGIONS 3,4	A	L	3.0	1.5	3.0	1.5	0.0	0.0	0.0	9.0
101	VIOLET-GREEN SWALLOW	U									
	REGIONS 3,4	A	M	3.0	1.0-2.0	3.0	1.0-2.0	0.0	0.0	1.0	9.0-11.0
102	TREE SWALLOW	U									
	REGIONS 2,3,4	A	M	3.0	3.0	3.0	3.0	0.0	0.0	0.0	12.0
105	CLIFF SWALLOW	U									
	REGIONS 3,4	A	M	2.0-3.0	2.0	2.0-3.0	2.0	0.0	0.0	0.0	8.0-10.0
107	COMMON RAVEN	U									
	REGIONS 1,2,3,4	A	M	2.0	3.0	2.0	3.0	2.0	3.0	0.0	15.0
108	BLACK-CAPPED CHICKADEE	U									
	REGIONS 3,4	A	L	3.0	1.0-2.0	3.0	1.0-2.0	1.0	1.0	0.0-1.0	10.0-13.0
113	AMERICAN ROBIN	U									
	REGIONS 2,3,4	A	H	3.0	2.0-3.0	2.0	2.0-3.0	0.0	0.0	2.0-3.0	11.0-14.0
116	SWAINSON'S THRUSH	U									
	REGIONS 2,3,4	A	H	3.0	1.0-2.5	2.0-3.0	1.0-2.5	0.0	0.0	1.0-2.0	8.0-13.0
117	GRAY-CHEEKED THRUSH	U									
	REGIONS 1,2,3,4	A	M	3.0	2.0-3.0	2.0-2.5	2.0-3.0	0.0	0.0	2.0	11.0-13.5

* UPLAND = U
* AQUATIC = A

NO.	SPECIES NAME		CONF. LEVEL H,M,L	SPRING EARLY SUMMER FOOD	SPRING EARLY SUMMER COVER	LATE SUMMER FALL FOOD	LATE SUMMER FALL COVER	WINTER FOOD	WINTER COVER	REPR.	TOTAL
119	TOWNSEND'S SOLITAIRE	U									
	REGIONS 2,3,4	A	L	2.0-3.0	2.0-3.0	2.0-3.0	2.0-3.0	0.0	0.0	2.0-3.0	10.0-15.0
123	BOHEMIAN WAXWING	U									
	REGIONS 2,3,4	A	L	3.0	2.0	2.0	2.0	0.0	0.0	1.0	10.0
124	NORTHERN SHRIKE	U									
	REGIONS 1,2,3,4	A	L	3.0	3.0	3.0	3.0	3.0	3.0	3.0	21.0
125	ORANGE-CROWNED WARBLER	U									
	REGIONS 2,3,4	A	M	3.0	2.0-3.0	3.0	2.0-3.0	0.0	0.0	2.0-3.0	12.0-15.0
126	YELLOW WARBLER	U									
	REGIONS 2,3,4	A	H	2.0-3.0	2.0-3.0	2.0-3.0	2.0-3.0	0.0	0.0	2.0-3.0	10.0-15.0
129	BLACKPOLL WARBLER	U									
	REGIONS 2,3,4	A	L	1.0-3.0	1.0-3.0	1.0-3.0	1.0-3.0	0.0	0.0	1.0-3.0	5.0-15.0
130	NORTHERN WATERTHRUSH	U									
	REGIONS 2,3,4	A	M	1.0-2.0	1.0-2.0	1.0-2.0	1.0-2.0	0.0	0.0	1.0-2.0	5.0-10.0
131	WILSON'S WARBLER	U									
	REGIONS 2,3,4	A	M	3.0	3.0	3.0	3.0	0.0	0.0	3.0	15.0
132	RUSTY BLACKBIRD	U									
	REGIONS 1,2,3,4	A	H	3.0	2.0-3.0	3.0	2.0-3.0	0.0	0.0	3.0	13.0-15.0
137	SAVANNAH SPARROW	U									
	REGIONS 1,2,3,4	A	H	3.0	2.0-3.0	3.0	2.0-3.0	0.0	0.0	2.0	12.0-14.0
138	DARK-EYED JUNCO	U									
	REGIONS 2,3,4	A	M	3.0	2.0-3.0	3.0	2.0-3.0	0.0	0.0	2.0-3.0	12.0-15.0
139	TREE SPARROW	U									
	REGIONS 2,3,4	A	M	3.0	2.0-3.0	3.0	2.0-3.0	0.0	0.0	2.0-3.0	12.0-15.0
141	WHITE-CROWNED SPARROW	U									
	REGIONS 1,2,3,4	A	H	3.0	2.0-3.0	3.0	2.0-3.0	0.0	0.0	2.0	12.0-14.0
142	FOX SPARROW	U									
	REGIONS 2,3,4	A	H	3.0	2.0-2.5	3.0	2.0-2.5	0.0	0.0	2.0-2.5	12.0-13.5

* UPLAND = U
* AQUATIC = A

NO.	SPECIES NAME		CONF. LEVEL H,M,L	SPRING EARLY SUMMER FOOD	SPRING EARLY SUMMER COVER	LATE SUMMER FALL FOOD	LATE SUMMER FALL COVER	WINTER FOOD	WINTER COVER	REPR.	TOTAL
143	LINCOLN'S SPARROW	U									
	REGIONS 3,4	A	H	3.0	3.0	3.0	3.0	0.0	0.0	3.0	15.0
144	LAPLAND LONGSPUR	U									
	REGIONS 1,2,3,4	A	L	3.0	2.0-3.0	3.0	2.0-3.0	0.0	0.0	2.0	12.0-14.0
146	MASKED SHREW	U									
	REGIONS 1,2,3,4	A	M	2.0	2.0	2.0	2.0	2.0	2.0	2.0	14.0
147	DUSKY SHREW	U									
	REGIONS 2,3,4	A	M	2.0	3.0	2.0	3.0	2.0	3.0	2.0	17.0
148	ARCTIC SHREW	U									
	REGIONS 1,2,3	A	L	2.0	3.0	2.0	3.0	2.0	3.0	3.0	18.0
149	PYGMY SHREW	U									
	REGIONS 2,3,4	A	M	3.0	3.0	3.0	3.0	3.0	3.0	3.0	21.0
151	SNOWSHOE HARE	U									
	REGIONS 1,2,3,4	A	H	2.0-3.0	1.0-2.0	2.0-3.0	1.0-2.0	1.0-2.0	1.0-2.0	1.0-2.0	9.0-16.0
158	BEAVER	U									
	REGIONS 2,3,4	A	H	3.0	2.0-3.0	3.0	2.0-3.0	2.0	2.0	2.0	16.0-18.0
159	NORTHERN RED-BACKED VOLE	U									
	REGIONS 1,2,3,4	A	M	2.0	1.0	2.0	1.0	2.0	1.0	1.0	10.0
160	MEADOW VOLE	U									
	REGIONS 2,3,4	A	M	3.0	3.0	3.0	3.0	3.0	3.0	3.0	21.0
161	TUNDRA VOLE	U									
	REGIONS 1,2,3,4	A	M	3.0	0.0-1.0	3.0	0.0-1.0	3.0	0.0-1.0	0.0-2.0	9.0-14.0
165	MUSKRAT	U									
	REGIONS 2,3,4	A	H	3.0	2.0-3.0	3.0	2.0-3.0	3.0	3.0	3.0	19.0-21.0
166	BROWN LEMMING	U									
	REGIONS 1,2,3,4	A	M	2.0	1.0	2.0	1.0	2.0	1.0	1.0	10.0
167	NORTHERN BOG LEMMING	U									
	REGIONS 2,3,4	A	M	2.0	3.0	2.0	3.0	2.0	3.0	3.0	18.0

* UPLAND = U
* AQUATIC = A

NO.	SPECIES NAME		CONF. LEVEL H,M,L	SPRING EARLY SUMMER FOOD	SPRING EARLY SUMMER COVER	LATE SUMMER FALL FOOD	LATE SUMMER FALL COVER	WINTER FOOD	WINTER COVER	REPR.	TOTAL
169	MEADOW JUMPING MOUSE	U									
	REGIONS 3,4	A	M	3.0	3.0	3.0	3.0	3.0	3.0	3.0	21.0
171	COYOTE	U									
	REGIONS 2,3,4	A	L	2.0-3.0	1.0	2.0-3.0	1.0	2.0-3.0	1.0-2.0	1.0	10.0-14.0
172	WOLF	U									
	REGIONS 1,2,3,4	A	H	3.0	1.0	3.0	1.0	2.0-3.0	1.0-2.0	1.0	12.0-14.0
174	RED FOX	U									
	REGIONS 1,2,3,4	A	L	2.0-3.0	1.0	2.0-3.0	1.0	2.0-3.0	1.0-2.0	0.0	9.0-13.0
175	BLACK BEAR	U									
	REGIONS 2,3,4	A	H	3.0	1.0	2.0-3.0	1.0	0.0	0.0	0.0	7.0- 8.0
176	GRIZZLY BEAR	U									
	REGIONS 1,2,3,4	A	H	3.0	1.0-2.0	1.0-2.0	1.0-2.0	0.0	0.0	1.0	7.0-10.0
178	ERMINE	U									
	REGIONS 1,2,3,4	A	M	3.0	2.0	3.0	2.0	3.0	2.0	2.0	17.0
179	LEAST WEASEL	U									
	REGIONS 1,2,3,4	A	L	3.0	2.0	3.0	2.0	3.0	2.0	2.0	17.0
180	MINK	U									
	REGIONS 2,3,4	A	M	2.0-3.0	2.0-3.0	2.0-3.0	2.0-3.0	3.0	2.0-3.0	2.0-3.0	15.0-21.0
182	RIVER OTTER	U									
	REGIONS 2,3,4	A	H	2.0-3.0	2.0-3.0	2.0-3.0	2.0-3.0	1.0-3.0	1.0-3.0	1.0-3.0	11.0-21.0
183	LYNX	U									
	REGIONS 1,2,3,4	A	H	1.5	1.5	1.5	1.5	1.5	1.5	0.0-0.5	9.0- 9.5
184	MOOSE	U									
	REGIONS 1,2,3,4	A	H	3.0	3.0	3.0	3.0	3.0	2.0	3.0	20.0
185	CARIBOU	U									
	REGIONS 1,2,3,4	A	H	1.0	1.0	2.0	1.0	1.0	2.0	0.0	8.0

TOTAL NUMBER OF SPECIES = 83

GRAND TOTAL AQUATIC = 948.5-1105.0

* UPLAND = U
* AQUATIC = A

NO.	SPECIES NAME		CONF. LEVEL H,M,L	SPRING EARLY SUMMER FOOD	SPRING EARLY SUMMER COVER	LATE SUMMER FALL FOOD	LATE SUMMER FALL COVER	WINTER FOOD	WINTER COVER	REPR.	TOTAL
8	CANADA GOOSE	U	M	0.0	0.0	0.0	0.0	0.0	0.0	0.0	0.0
	REGIONS 1,2,3,4	A	M	2.0	1.0	2.0	1.0	0.0	0.0	2.0	8.0
14	GREEN-WINGED TEAL	U	L	0.0	0.0	0.0	0.0	0.0	0.0	0.0	0.0
	REGIONS 2,3,4	A	L	2.0	2.0	1.0	1.0	0.0	0.0	2.0	8.0
17	CANVASBACK	U	L	0.0	0.0	0.0	0.0	0.0	0.0	0.0	0.0
	REGIONS 3,4	A	L	0.0	0.0	0.0	0.0	0.0	0.0	1.0-2.0	1.0- 2.0
18	GREATER SCAUP	U	M	0.0	0.0	0.0	0.0	0.0	0.0	0.0	0.0
	REGIONS 2,3,4	A	M	0.0	1.0	0.0	0.0	0.0	0.0	2.0-3.0	3.0- 4.0
19	LESSER SCAUP	U	M	0.0	0.0	0.0	0.0	0.0	0.0	0.0	0.0
	REGIONS 2,3,4	A	M	1.0	1.0	0.0	0.0	0.0	0.0	3.0	5.0
22	BUFFLEHEAD	U	M	0.0	0.0	0.0	0.0	0.0	0.0	1.0	1.0
	REGIONS 3,4	A	M	0.0	0.0	0.0	0.0	0.0	0.0	1.0-3.0	1.0- 3.0
30	SURF SCOTER	U	M	0.0	1.0	0.0	0.0	0.0	0.0	1.0-3.0	2.0- 4.0
	REGIONS 2,3,4	A	M	0.0	1.0	0.0	0.0	0.0	0.0	1.0-3.0	2.0- 4.0
36	ROUGH-LEGGED HAWK	U	L	1.0	0.0	1.0	0.0	0.0	0.0	0.0	2.0
	REGIONS 1,2,3,4	A	L	1.0	0.0	1.0	0.0	0.0	0.0	0.0	2.0
37	GOLDEN EAGLE	U	M	1.0	0.0	1.0	0.0	0.0	0.0	0.0	2.0
	REGIONS 1,2,3,4	A	M	1.0	0.0	1.0	0.0	0.0	0.0	0.0	2.0
51	SANDHILL CRANE	U	H	2.0-3.0	2.0-3.0	2.0-3.0	2.0-3.0	0.0	0.0	3.0	11.0-15.0
	REGIONS 1,2,3,4	A	H	2.0-3.0	2.0-3.0	2.0-3.0	2.0-3.0	0.0	0.0	3.0	11.0-15.0
67	SOLITARY SANDPIPER	U	L	0.0	0.0	0.0	0.0	0.0	0.0	0.0	0.0
	REGIONS 3,4	A	L	0.0	0.0	0.0	0.0	0.0	0.0	2.0-3.0	2.0- 3.0
71	COMMON SNIPE	U	L	1.0	2.0	1.0	2.0	0.0	0.0	1.0	7.0
	REGIONS 1,2,3,4	A	L	1.0	2.0	1.0	2.0	0.0	0.0	1.0	7.0
78	HERRING GULL	U	L	1.0	1.0	1.0	1.0	0.0	0.0	1.0	5.0
	REGIONS 2,3,4	A	L	2.0	2.0	2.0	2.0	0.0	0.0	2.0	10.0
79	MEW GULL	U	M	1.0-2.0	1.0-2.0	1.0	1.0	0.0	0.0	1.0	5.0- 7.0
	REGIONS 1,2,3,4	A	M	2.0-3.0	2.0-3.0	1.0-2.0	1.0-2.0	0.0	0.0	2.0	8.0-12.0

* UPLAND = U
* AQUATIC = A

NO.	SPECIES NAME		CONF. LEVEL H,M,L	SPRING EARLY SUMMER FOOD	SPRING EARLY SUMMER COVER	LATE SUMMER FALL FOOD	LATE SUMMER FALL COVER	WINTER FOOD	WINTER COVER	REPR.	TOTAL
82	ARCTIC TERN	U	L	0.0	0.0	0.0	0.0	0.0	0.0	0.0	0.0
	REGIONS 1,2,3,4	A	L	0.0-1.0	2.0-3.0	0.0-1.0	2.0-3.0	0.0	0.0	1.0-2.0	5.0-10.0
84	SNOWY OWL	U	M	1.0-2.0	1.0-2.0	1.0-2.0	1.0-2.0	1.0-2.0	1.0	1.0-2.0	7.0-13.0
	REGIONS 1,2,3,4	A	M	1.0-2.0	1.0	1.0-2.0	1.0	1.0-2.0	1.0	1.0	7.0-10.0
87	SHORT-EARED OWL	U	L	1.0-2.0	1.0	1.0-2.0	1.0	1.0	1.0	1.0	7.0- 9.0
	REGIONS 1,2,3,4	A	L	1.0-2.0	1.0	1.0-2.0	1.0	1.0	1.0	1.0	7.0- 9.0
99	OLIVE-SIDED FLYCATCHER	U	L	1.0	2.0	1.0	2.0	0.0	0.0	1.0	7.0
	REGIONS 3,4	A	L	2.5	2.0	2.5	2.0	0.0	0.0	2.5	11.5
101	VIOLET-GREEN SWALLOW	U	L	2.0	1.0	2.0	1.0	0.0	0.0	2.0	8.0
	REGIONS 3,4	A	L	2.0-3.0	1.0	2.0-3.0	1.0	0.0	0.0	2.0	8.0-10.0
107	COMMON RAVEN	U	M	2.0	2.0	2.0	2.0	2.0	2.0	1.0	13.0
	REGIONS 1,2,3,4	A	M	2.0	2.0	2.0	2.0	2.0	2.0	1.0	13.0
138	DARK-EYED JUNCO	U	M	1.0-2.0	1.0-2.0	1.0-2.0	1.0-2.0	0.0	0.0	1.0-2.0	5.0-10.0
	REGIONS 2,3,4	A	M	2.0	1.0-2.0	2.0	1.0-2.0	0.0	0.0	1.0-2.0	7.0-10.0
141	WHITE-CROWNED SPARROW	U	H	1.0-2.0	1.0	1.0-2.0	1.0	0.0	0.0	0.5	4.5- 6.5
	REGIONS 1,2,3,4	A	H	2.0	1.0	2.0	1.0	0.0	0.0	0.5	6.5
146	MASKED SHREW	U	M	2.0	2.0	2.0	2.0	2.0	2.0	2.0	14.0
	REGIONS 1,2,3,4	A	M	2.0	3.0	2.0	3.0	2.0	3.0	2.0	17.0
147	DUSKY SHREW	U	M	3.0	3.0	3.0	3.0	3.0	3.0	3.0	21.0
	REGIONS 2,3,4	A	M	3.0	3.0	3.0	3.0	3.0	3.0	3.0	21.0
148	ARCTIC SHREW	U	L	2.0	3.0	2.0	3.0	2.0	3.0	3.0	18.0
	REGIONS 1,2,3	A	L	2.0	3.0	2.0	3.0	2.0	3.0	3.0	18.0
151	SNOWSHOE HARE	U	H	1.0	1.0	1.0	1.0	1.0	0.0-1.0	1.0	6.0- 7.0
	REGIONS 1,2,3,4	A	H	1.0	1.0	1.0	1.0	1.0	0.0-1.0	1.0	6.0- 7.0
159	NORTHERN RED-BACKED VOLE	U	M	3.0	1.0-2.0	3.0	1.0-2.0	3.0	1.0-2.0	2.0	14.0-17.0
	REGIONS 1,2,3,4	A	M	3.0	1.0-2.0	3.0	1.0-2.0	3.0	1.0-2.0	2.0	14.0-17.0
167	NORTHERN BOG LEMMING	U	M	3.0	3.0	3.0	3.0	3.0	3.0	3.0	21.0
	REGIONS 2,3,4	A	M	3.0	3.0	3.0	3.0	3.0	3.0	3.0	21.0

* UPLAND = U
* AQUATIC = A

NO.	SPECIES NAME		CONF. LEVEL H,M,L	SPRING EARLY SUMMER FOOD	SPRING EARLY SUMMER COVER	LATE SUMMER FALL FOOD	LATE SUMMER FALL COVER	WINTER FOOD	WINTER COVER	REPR.	TOTAL
174	RED FOX	U	L	1.0	0.0	1.0	0.0	1.0	0.0	0.0	3.0
	REGIONS 1,2,3,4	A	L	1.0	1.0	1.0	1.0	1.0	0.0	0.0	5.0
175	BLACK BEAR	U	H	1.0	1.0	1.0	1.0	0.0	0.0	0.0	4.0
	REGIONS 2,3,4	A	H	1.0	1.0	1.0	1.0	0.0	0.0	0.0	4.0
176	GRIZZLY BEAR	U	H	1.0-2.0	1.0	1.0	1.0	0.0	0.0	1.0	5.0- 6.0
	REGIONS 1,2,3,4	A	H	1.0-2.0	1.0	1.0	1.0	0.0	0.0	1.0	5.0- 6.0
178	ERMINE	U	M	3.0	1.5	3.0	1.5	3.0	1.5	1.0	14.5
	REGIONS 1,2,3,4	A	M	3.0	1.5	3.0	1.5	3.0	1.5	1.0	14.5
180	MINK	U	M	1.0	1.0	1.0	1.0	1.0	1.0	1.0	7.0
	REGIONS 2,3,4	A	M	1.0-2.0	1.0	1.0	1.0	1.0	1.0	1.0	7.0- 8.0
181	WOLVERINE	U	M	2.0	1.0	2.0	1.0	1.0	1.0	1.0	9.0
	REGIONS 1,2,3,4	A	M	2.0	1.0	2.0	1.0	1.0	1.0	1.0	9.0
184	MOOSE	U	M	1.0	0.0	1.0	0.0	0.0	0.0	0.0	2.0
	REGIONS 1,2,3,4	A	M	1.0	0.0	1.0	0.0	0.0	0.0	0.0	2.0

TOTAL NUMBER OF SPECIES = 35

GRAND TOTAL UPLAND = 225.0- 253.0
GRAND TOTAL AQUATIC = 278.5- 314.5

* UPLAND = U
* AQUATIC = A

NO.	SPECIES NAME		CONF. LEVEL H,M,L	SPRING EARLY SUMMER FOOD	SPRING EARLY SUMMER COVER	LATE SUMMER FALL FOOD	LATE SUMMER FALL COVER	WINTER FOOD	WINTER COVER	REPR.	TOTAL
8	CANADA GOOSE	U									
	REGIONS 1,2,3,4	A	M	3.0	2.0	3.0	2.0	0.0	0.0	3.0	13.0
10	WHITE-FRONTED GOOSE	U									
	REGIONS 1,2,3,4	A	M	3.0	2.0-3.0	3.0	2.0-3.0	0.0	0.0	3.0	13.0-15.0
12	MALLARD	U									
	REGIONS 2,3,4	A	H	3.0	3.0	3.0	3.0	0.0	0.0	3.0	15.0
13	PINTAIL	U									
	REGIONS 1,2,3,4	A	M	3.0	3.0	2.0-3.0	2.0-3.0	0.0	0.0	3.0	13.0-15.0
14	GREEN-WINGED TEAL	U									
	REGIONS 2,3,4	A	H	2.0-3.0	2.0-3.0	2.0-3.0	2.0-3.0	0.0	0.0	2.0-3.0	10.0-15.0
15	AMERICAN WIGEON	U									
	REGIONS 2,3,4	A	M	2.0-3.0	2.0-3.0	2.0-3.0	2.0-3.0	0.0	0.0	2.0-3.0	10.0-15.0
16	NORTHERN SHOVELER	U									
	REGIONS 2,3,4	A	H	2.0-3.0	2.0-3.0	2.0-3.0	2.0-3.0	0.0	0.0	3.0	11.0-15.0
17	CANVASBACK	U									
	REGIONS 3,4	A	M	3.0	1.0-3.0	3.0	1.0-3.0	0.0	0.0	3.0	11.0-15.0
18	GREATER SCAUP	U									
	REGIONS 2,3,4	A	M	2.0-3.0	2.0-3.0	2.0-3.0	2.0-3.0	0.0	0.0	2.0-3.0	10.0-15.0
19	LESSER SCAUP	U									
	REGIONS 2,3,4	A	H	2.0-3.0	2.0-3.0	2.0	2.0	0.0	0.0	3.0	11.0-13.0
20	COMMON GOLDENEYE	U									
	REGIONS 2,3,4	A	M	2.0-3.0	2.0	1.0-2.0	1.0-2.0	0.0	0.0	0.0	6.0- 9.0
21	BARROW'S GOLDENEYE	U									
	REGIONS 3,4	A	M	1.0	1.0	1.0-2.0	1.0	0.0	0.0	1.0	5.0- 6.0
29	WHITE-WINGED SCOTER	U									
	REGIONS 2,3,4	A	M	0.0	1.0	0.0	0.0	0.0	0.0	1.0-3.0	2.0- 4.0
30	SURF SCOTER	U									
	REGIONS 2,3,4	A	M	0.0	1.0	0.0	0.0	0.0	0.0	1.0-3.0	2.0- 4.0

* UPLAND = U
* AQUATIC = A

NO.	SPECIES NAME		CONF. LEVEL H,M,L	SPRING EARLY SUMMER FOOD	SPRING EARLY SUMMER COVER	LATE SUMMER FALL FOOD	LATE SUMMER FALL COVER	WINTER FOOD	WINTER COVER	REPR.	TOTAL
36	ROUGH-LEGGED HAWK	U									
	REGIONS 1,2,3,4	A	M	3.0	0.0	3.0	0.0	0.0	0.0	0.0	6.0
39	MARSH HAWK	U									
	REGIONS 2,3,4	A	L	3.0	3.0	3.0	3.0	0.0	0.0	3.0	15.0
42	PEREGRINE FALCON	U									
	REGIONS 1,2,3,4	A	M	3.0	0.0	3.0	0.0	0.0	0.0	0.0	6.0
43	MERLIN	U									
	REGIONS 2,3,4	A	L	2.0	1.0	2.0	1.0	0.0	0.0	3.0	9.0
51	SANDHILL CRANE	U									
	REGIONS 1,2,3,4	A	H	2.0-3.0	2.0-3.0	2.0-3.0	2.0-3.0	0.0	0.0	3.0	11.0-15.0
52	SEMIPALMATED PLOVER	U									
	REGIONS 1,2,3,4	A	M	3.0	3.0	3.0	3.0	0.0	0.0	3.0	15.0
54	BLACK-BELLIED PLOVER	U									
	REGIONS 1,2,3,4	A	L	3.0	3.0	3.0	3.0	0.0	0.0	0.0	12.0
57	SEMIPALMATED SANDPIPER	U									
	REGIONS 1,2,3,4	A	M	3.0	3.0	3.0	3.0	0.0	0.0	0.0	12.0
58	LEAST SANDPIPER	U									
	REGIONS 1,2,3,4	A	L	3.0	3.0	3.0	3.0	0.0	0.0	3.0	15.0
60	PECTORAL SANDPIPER	U									
	REGIONS 1,2,3,4	A	H	3.0	3.0	3.0	3.0	0.0	0.0	1.0-2.0	13.0-14.0
65	LONG-BILLED DOWITCHER	U									
	REGIONS 1,2,3,4	A	L	3.0	3.0	3.0	3.0	0.0	0.0	3.0	15.0
66	LESSER YELLOWLEGS	U									
	REGIONS 2,3,4	A	L	3.0	3.0	3.0	3.0	0.0	0.0	0.0	12.0
67	SOLITARY SANDPIPER	U									
	REGIONS 3,4	A	L	3.0	2.0	3.0	2.0	0.0	0.0	1.0-2.0	11.0-12.0
69	SPOTTED SANDPIPER	U									
	REGIONS 1,2,3,4	A	L	3.0	3.0	3.0	3.0	0.0	0.0	3.0	15.0

* UPLAND = U
* AQUATIC = A

NO.	SPECIES NAME		CONF. LEVEL H,M,L	SPRING EARLY SUMMER FOOD	SPRING EARLY SUMMER COVER	LATE SUMMER FALL FOOD	LATE SUMMER FALL COVER	WINTER FOOD	WINTER COVER	REPR.	TOTAL
71	COMMON SNIPE	U									
	REGIONS 1,2,3,4	A	H	3.0	3.0	3.0	3.0	0.0	0.0	3.0	15.0
73	NORTHERN PHALAROPE	U									
	REGIONS 1,2,3,4	A	H	3.0	3.0	3.0	3.0	0.0	0.0	3.0	15.0
78	HERRING GULL	U									
	REGIONS 2,3,4	A	M	2.0-3.0	2.0-3.0	2.0-3.0	2.0-3.0	0.0	0.0	2.0-3.0	10.0-15.0
79	NEW GULL	U									
	REGIONS 1,2,3,4	A	M	2.0-3.0	2.0-3.0	1.0-2.0	1.0-2.0	0.0	0.0	3.0	9.0-13.0
80	BONAPARTE'S GULL	U									
	REGIONS 2,3,4	A	M	2.0-3.0	2.0-3.0	3.0	3.0	0.0	0.0	0.0	10.0-12.0
82	ARCTIC TERN	U									
	REGIONS 1,2,3,4	A	M	2.0-3.0	2.0-3.0	1.0	2.0-3.0	0.0	0.0	2.0-3.0	9.0-13.0
84	SNOWY OWL	U									
	REGIONS 1,2,3,4	A	M	1.0-2.0	0.0	1.0-2.0	0.0	1.0-2.0	0.0	0.0	3.0- 6.0
87	SHORT-EARED OWL	U									
	REGIONS 1,2,3,4	A	L	2.0-3.0	1.0	2.0-3.0	1.0	2.0	1.0	1.0	10.0-12.0
101	VIOLET-GREEN SWALLOW	U									
	REGIONS 3,4	A	H	3.0	0.0	3.0	0.0	0.0	0.0	0.0	6.0
102	TREE SWALLOW	U									
	REGIONS 2,3,4	A	M	3.0	0.0	3.0	0.0	0.0	0.0	0.0	6.0
103	BANK SWALLOW	U									
	REGIONS 1,2,3,4	A	M	3.0	1.0	3.0	1.0	0.0	0.0	0.0	8.0
104	BARN SWALLOW	U									
	REGIONS 2,3,4	A	M	3.0	1.0	3.0	2.0	0.0	0.0	0.0	9.0
105	CLIFF SWALLOW	U									
	REGIONS 3,4	A	M	2.0-3.0	2.0	2.0-3.0	2.0	0.0	0.0	0.0	8.0-10.0
107	COMMON RAVEN	U									
	REGIONS 1,2,3,4	A	M	1.0	0.0	1.0	0.0	1.0	0.0	0.0	3.0

* UPLAND = U
* AQUATIC = A

NO.	SPECIES NAME		CONF. LEVEL H,M,L	SPRING EARLY SUMMER FOOD	SPRING EARLY SUMMER COVER	LATE SUMMER FALL FOOD	LATE SUMMER FALL COVER	WINTER FOOD	WINTER COVER	REPR.	TOTAL
132	RUSTY BLACKBIRD	U									
	REGIONS 1,2,3,4	A	H	3.0	1.0	2.0-3.0	1.0	0.0	0.0	1.0	8.0- 9.0
135	REDPOLL (COMMON AND HOARY)	U									
	REGIONS 1,2,3,4	A	M	1.0	0.0	1.0	0.0	0.0	0.0	0.5	2.5
137	SAVANNAH SPARROW	U									
	REGIONS 1,2,3,4	A	H	1.0	0.5	1.0	0.5	0.0	0.0	0.0	3.0
146	MASKED SHREW	U									
	REGIONS 1,2,3,4	A	M	3.0	2.0	2.0	2.0	1.0	1.0	2.0	13.0
147	DUSKY SHREW	U									
	REGIONS 2,3,4	A	M	2.0	2.0	2.0	2.0	2.0	2.0	2.0	14.0
148	ARCTIC SHREW	U									
	REGIONS 1,2,3	A	L	2.0	3.0	2.0	3.0	2.0	3.0	3.0	18.0
149	PYGMY SHREW	U									
	REGIONS 2,3,4	A	M	3.0	2.0	3.0	2.0	3.0	2.0	2.0	17.0
158	BEAVER	U									
	REGIONS 2,3,4	A	H	3.0	2.0	3.0	2.0	3.0	2.0	2.0	17.0
159	NORTHERN RED-BACKED VOLE	U									
	REGIONS 1,2,3,4	A	M	1.0	1.0	1.0	1.0	1.0	1.0	1.0	7.0
160	MEADOW VOLE	U									
	REGIONS 2,3,4	A	M	3.0	3.0	3.0	3.0	3.0	3.0	3.0	21.0
161	TUNDRA VOLE	U									
	REGIONS 1,2,3,4	A	M	3.0	1.0	3.0	1.0	3.0	1.0	2.0	14.0
165	MUSKRAT	U									
	REGIONS 2,3,4	A	H	3.0	2.0	3.0	2.0	3.0	2.0	2.0	17.0
166	BROWN LEMMING	U									
	REGIONS 1,2,3,4	A	M	3.0	0.0-1.0	3.0	0.0-1.0	3.0	0.0-1.0	1.0	10.0-13.0
167	NORTHERN BOG LEMMING	U									
	REGIONS 2,3,4	A	M	2.0	3.0	2.0	3.0	2.0	3.0	3.0	18.0

* UPLAND = U
* AQUATIC = A

NO.	SPECIES NAME		CONF. LEVEL H,M,L	SPRING EARLY SUMMER FOOD	SPRING EARLY SUMMER COVER	LATE SUMMER FALL FOOD	LATE SUMMER FALL COVER	WINTER FOOD	WINTER COVER	REPR.	TOTAL
169	MEADOW JUMPING MOUSE	U									
	REGIONS 3,4	A	M	3.0	3.0	3.0	3.0	3.0	3.0	3.0	21.0
172	WOLF	U									
	REGIONS 1,2,3,4	A	H	3.0	0.0	3.0	0.0	1.0	0.0	0.0	7.0
174	RED FOX	U									
	REGIONS 1,2,3,4	A	L	1.0-2.0	0.0	1.0-2.0	0.0	1.0-2.0	0.0	0.0	3.0- 6.0
175	BLACK BEAR	U									
	REGIONS 2,3,4	A	H	3.0	0.0	1.0-2.0	0.0	0.0	0.0	2.0	6.0- 7.0
176	GRIZZLY BEAR	U									
	REGIONS 1,2,3,4	A	H	3.0	1.0	1.0-2.0	1.0	0.0	0.0	1.0	7.0- 8.0
178	ERMINE	U									
	REGIONS 1,2,3,4	A	M	3.0	1.5	3.0	1.5	3.0	1.0	1.5	14.5
179	LEAST WEASEL	U									
	REGIONS 1,2,3,4	A	L	3.0	1.5	3.0	1.5	3.0	1.0	1.5	14.5
180	MINK	U									
	REGIONS 2,3,4	A	M	2.0-3.0	2.0-3.0	2.0-3.0	2.0-3.0	1.0-2.0	1.0-2.0	2.0-3.0	12.0-19.0
184	MOOSE	U									
	REGIONS 1,2,3,4	A	M	3.0	0.0	0.0	0.0	0.0	0.0	0.0-1.0	3.0- 4.0
185	CARIBOU	U									
	REGIONS 1,2,3,4	A	H	0.0	0.0-1.0	1.0	0.0-1.0	1.0	2.0-3.0	0.0	4.0- 7.0

TOTAL NUMBER OF SPECIES = 66

GRAND TOTAL AQUATIC = 691.5- 776.5

* UPLAND = U
* AQUATIC = A

NO.	SPECIES NAME		CONF. LEVEL H,M,L	SPRING EARLY SUMMER FOOD	SPRING EARLY SUMMER COVER	LATE SUMMER FALL FOOD	LATE SUMMER FALL COVER	WINTER FOOD	WINTER COVER	REPR.	TOTAL
1	COMMON LOON	U									
	REGIONS 2,3,4	A	M	3.0	3.0	3.0	3.0	0.0	0.0	3.0	15.0
3	ARCTIC LOON	U									
	REGIONS 1,2,3,4	A	M	3.0	3.0	3.0	3.0	0.0	0.0	3.0	15.0
5	RED-NECKED GREBE	U									
	REGIONS 2,3,4	A	M	2.0-3.0	2.0	2.0-3.0	2.0	0.0	0.0	2.0	10.0-12.0
6	HORNED GREBE	U									
	REGIONS 2,3,4	A	M	2.0-3.0	2.0	2.0-3.0	2.0	0.0	0.0	2.0	10.0-12.0
8	CANADA GOOSE	U									
	REGIONS 1,2,3,4	A	M	1.0-2.0	3.0	1.0-2.0	3.0	0.0	0.0	0.0-3.0	8.0-13.0
10	WHITE-FRONTED GOOSE	U									
	REGIONS 1,2,3,4	A	M	3.0	3.0	3.0	3.0	0.0	0.0	1.0	13.0
12	MALLARD	U									
	REGIONS 2,3,4	A	H	3.0	3.0	3.0	3.0	0.0	0.0	1.0	13.0
13	PINTAIL	U									
	REGIONS 1,2,3,4	A	M	3.0	3.0	3.0	3.0	0.0	0.0	1.0	13.0
14	GREEN-WINGED TEAL	U									
	REGIONS 2,3,4	A	L	3.0	2.0	3.0	3.0	0.0	0.0	1.0	12.0
15	AMERICAN WIGEON	U									
	REGIONS 2,3,4	A	M	1.0-2.0	1.0-2.0	2.0-3.0	2.0-3.0	0.0	0.0	1.0	7.0-11.0
16	NORTHERN SHOVELER	U									
	REGIONS 2,3,4	A	M	3.0	3.0	3.0	3.0	0.0	0.0	1.0	13.0
17	CANVASBACK	U									
	REGIONS 3,4	A	M	3.0	2.0-3.0	3.0	2.0-3.0	0.0	0.0	1.0-3.0	11.0-15.0
18	GREATER SCAUP	U									
	REGIONS 2,3,4	A	M	2.0-3.0	2.0-3.0	2.0-3.0	2.0-3.0	0.0	0.0	1.0	9.0-13.0
19	LESSER SCAUP	U									
	REGIONS 2,3,4	A	H	3.0	2.0-3.0	3.0	2.0-3.0	0.0	0.0	1.0	11.0-13.0

* UPLAND = U
* AQUATIC = A

NO.	SPECIES NAME		CONF. LEVEL H,M,L	SPRING EARLY SUMMER FOOD	SPRING EARLY SUMMER COVER	LATE SUMMER FALL FOOD	LATE SUMMER FALL COVER	WINTER FOOD	WINTER COVER	REPR.	TOTAL
20	COMMON GOLDENEYE	U									
	REGIONS 2,3,4	A	H	3.0	3.0	2.0-3.0	2.0-3.0	0.0	0.0	0.0	10.0-12.0
21	BARROW'S GOLDENEYE	U									
	REGIONS 3,4	A	M	2.0-3.0	1.0-2.0	2.0-3.0	1.0-2.0	0.0	0.0	1.0	7.0-11.0
22	BUFFLEHEAD	U									
	REGIONS 3,4	A	M	3.0	3.0	3.0	3.0	0.0	0.0	1.0	13.0
29	WHITE-WINGED SCOTER	U									
	REGIONS 2,3,4	A	M	1.0-3.0	1.0-3.0	1.0-3.0	1.0-3.0	0.0	0.0	1.0	5.0-13.0
30	SURF SCOTER	U									
	REGIONS 2,3,4	A	M	1.0-3.0	1.0-3.0	1.0-3.0	1.0-3.0	0.0	0.0	1.0	5.0-13.0
31	RED-BREASTED MERGANSER	U									
	REGIONS 1,2,3,4	A	M	1.0-3.0	1.0-3.0	1.0-3.0	1.0-3.0	0.0	0.0	1.0-3.0	5.0-15.0
38	NORTHERN BALD EAGLE	U									
	REGIONS 2,3,4	A	H	1.0-3.0	0.0	1.0-3.0	0.0	0.0	0.0	0.0	2.0- 6.0
40	OSPREY	U									
	REGIONS 3,4	A	M	1.0-3.0	0.0	1.0-3.0	0.0	0.0	0.0	0.0	2.0- 6.0
42	PEREGRINE FALCON	U									
	REGIONS 1,2,3,4	A	M	3.0	0.0	3.0	0.0	0.0	0.0	0.0	6.0
51	SANDHILL CRANE	U									
	REGIONS 1,2,3,4	A	M	1.0-2.0	3.0	1.0-2.0	3.0	0.0	0.0	1.0-2.0	9.0-12.0
52	SEMIPALMATED PLOVER	U									
	REGIONS 1,2,3,4	A	M	3.0	3.0	3.0	3.0	0.0	0.0	3.0	15.0
57	SEMIPALMATED SANDPIPER	U									
	REGIONS 1,2,3,4	A	M	3.0	3.0	3.0	3.0	0.0	0.0	0.0	12.0
58	LEAST SANDPIPER	U									
	REGIONS 1,2,3,4	A	L	2.0	2.0	2.0	2.0	0.0	0.0	0.0	8.0
60	PECTORAL SANDPIPER	U									
	REGIONS 1,2,3,4	A	H	3.0	3.0	3.0	3.0	0.0	0.0	0.0	12.0

* UPLAND = U
* AQUATIC = A

NO.	SPECIES NAME		CONF. LEVEL H,M,L	SPRING EARLY SUMMER FOOD	SPRING EARLY SUMMER COVER	LATE SUMMER FALL FOOD	LATE SUMMER FALL COVER	WINTER FOOD	WINTER COVER	REPR.	TOTAL
65	LONG-BILLED DOWITCHER	U									
	REGIONS 1,2,3,4	A	L	3.0	3.0	3.0	3.0	0.0	0.0	0.0	12.0
66	LESSER YELLOWLEGS	U									
	REGIONS 2,3,4	A	L	1.0	2.0	1.0-2.0	2.0	0.0	0.0	0.0	6.0- 7.0
67	SOLITARY SANDPIPER	U									
	REGIONS 3,4	A	L	3.0	1.0-2.0	3.0	1.0-2.0	0.0	0.0	0.0	8.0-10.0
69	SPOTTED SANDPIPER	U									
	REGIONS 1,2,3,4	A	L	3.0	2.0	3.0	2.0	0.0	0.0	3.0	13.0
71	COMMON SNIPE	U									
	REGIONS 1,2,3,4	A	M	3.0	1.0	3.0	1.0	0.0	0.0	0.0	8.0
73	NORTHERN PHALAROPE	U									
	REGIONS 1,2,3,4	A	M	2.0	2.0	2.0	2.0	0.0	0.0	0.0	8.0
78	HERRING GULL	U									
	REGIONS 2,3,4	A	H	2.0-3.0	2.0-3.0	2.0-3.0	2.0-3.0	0.0	0.0	2.0-3.0	10.0-15.0
79	MEW GULL	U									
	REGIONS 1,2,3,4	A	H	1.0-2.0	1.0-2.0	2.0-3.0	2.0-3.0	0.0	0.0	2.0-3.0	8.0-13.0
80	BONAPARTE'S GULL	U									
	REGIONS 2,3,4	A	H	1.0-2.0	1.0-2.0	3.0	3.0	0.0	0.0	0.0	8.0-10.0
82	ARCTIC TERN	U									
	REGIONS 1,2,3,4	A	M	3.0	3.0	3.0	3.0	0.0	0.0	3.0	15.0
89	BELTED KINGFISHER	U									
	REGIONS 2,3,4	A	L	3.0	3.0	3.0	3.0	0.0	0.0	1.0-3.0	13.0-15.0
101	VIOLET-GREEN SWALLOW	U									
	REGIONS 3,4	A	H	3.0	0.0	3.0	0.0	0.0	0.0	0.0	6.0
102	TREE SWALLOW	U									
	REGIONS 2,3,4	A	H	3.0	0.0	3.0	0.0	0.0	0.0	0.0	6.0
103	BANK SWALLOW	U									
	REGIONS 1,2,3,4	A	M	3.0	0.0	3.0	0.0	0.0	0.0	0.0-3.0	6.0- 9.0

* UPLAND = U
* AQUATIC = A

NO.	SPECIES NAME		CONF. LEVEL H,M,L	SPRING EARLY SUMMER FOOD	SPRING EARLY SUMMER COVER	LATE SUMMER FALL FOOD	LATE SUMMER FALL COVER	WINTER FOOD	WINTER COVER	REPR.	TOTAL
104	BARN SWALLOW	U									
	REGIONS 2,3,4	A	H	3.0	0.0	3.0	0.0	0.0	0.0	0.0	6.0
105	CLIFF SWALLOW	U									
	REGIONS 3,4	A	H	3.0	0.0	3.0	0.0	0.0	0.0	0.0	6.0
158	BEAVER	U									
	REGIONS 2,3,4	A	H	1.0-2.0	3.0	1.0-2.0	3.0	1.0-3.0	1.0-3.0	3.0	13.0-19.0
165	MUSKRAT	U									
	REGIONS 2,3,4	A	H	3.0	2.0	3.0	2.0	3.0	2.0	2.0	17.0
180	MINK	U									
	REGIONS 2,3,4	A	M	2.0-3.0	2.0-3.0	2.0-3.0	2.0-3.0	2.0-3.0	1.0-3.0	2.0-3.0	13.0-21.0
182	RIVER OTTER	U									
	REGIONS 2,3,4	A	H	1.0-3.0	2.0-3.0	1.0-3.0	2.0-3.0	1.0-3.0	1.0-3.0	2.0-3.0	10.0-21.0
184	MOOSE	U									
	REGIONS 1,2,3,4	A	M	2.0	0.0	0.0	0.0	0.0	0.0	0.0	2.0

TOTAL NUMBER OF SPECIES = 49

GRAND TOTAL AQUATIC = 465.0- 576.0

* UPLAND = U
* AQUATIC = A

NO.	SPECIES NAME		CONF. LEVEL H,M,L	SPRING EARLY SUMMER FOOD	SPRING EARLY SUMMER COVER	LATE SUMMER FALL FOOD	LATE SUMMER FALL COVER	WINTER FOOD	WINTER COVER	REPR.	TOTAL
1	COMMON LOON	U									
	REGIONS 2,3,4	A	L	1.0-2.0	1.0-2.0	1.0-2.0	1.0-2.0	0.0	0.0	1.0-2.0	5.0-10.0
3	ARCTIC LOON	U									
	REGIONS 1,2,3,4	A	M	2.0-3.0	2.0-3.0	2.0-3.0	2.0-3.0	0.0	0.0	2.0-3.0	10.0-15.0
5	RED-NECKED GREBE	U									
	REGIONS 2,3,4	A	M	1.0-2.0	3.0	1.0-2.0	3.0	0.0	0.0	3.0	11.0-13.0
6	HORNED GREBE	U									
	REGIONS 2,3,4	A	M	1.0-2.0	3.0	1.0-2.0	3.0	0.0	0.0	3.0	11.0-13.0
8	CANADA GOOSE	U									
	REGIONS 1,2,3,4	A	M	2.0	3.0	2.0	3.0	0.0	0.0	0.0-3.0	10.0-13.0
10	WHITE-FRONTED GOOSE	U									
	REGIONS 1,2,3,4	A	M	3.0	3.0	3.0	3.0	0.0	0.0	2.0	14.0
12	MALLARD	U									
	REGIONS 2,3,4	A	H	3.0	3.0	3.0	3.0	0.0	0.0	1.0	13.0
13	PINTAIL	U									
	REGIONS 1,2,3,4	A	M	3.0	3.0	3.0	3.0	0.0	0.0	1.0	13.0
14	GREEN-WINGED TEAL	U									
	REGIONS 2,3,4	A	M	3.0	3.0	3.0	3.0	0.0	0.0	1.0	13.0
15	AMERICAN WIGEON	U									
	REGIONS 2,3,4	A	M	1.0-2.0	1.0-2.0	2.0-3.0	2.0-3.0	0.0	0.0	1.0	7.0-11.0
16	NORTHERN SHOVELER	U									
	REGIONS 2,3,4	A	M	3.0	3.0	3.0	3.0	0.0	0.0	1.0	13.0
17	CANVASBACK	U									
	REGIONS 3,4	A	M	3.0	3.0	3.0	3.0	0.0	0.0	3.0	15.0
18	GREATER SCAUP	U									
	REGIONS 2,3,4	A	M	2.0-3.0	2.0-3.0	2.0-3.0	2.0-3.0	0.0	0.0	1.0	9.0-13.0
19	LESSER SCAUP	U									
	REGIONS 2,3,4	A	H	3.0	3.0	3.0	3.0	0.0	0.0	1.0	13.0

* UPLAND = U
* AQUATIC = A

NO.	SPECIES NAME		CONF. LEVEL H,M,L	SPRING EARLY SUMMER FOOD	SPRING EARLY SUMMER COVER	LATE SUMMER FALL FOOD	LATE SUMMER FALL COVER	WINTER FOOD	WINTER COVER	REPR.	TOTAL
20	COMMON GOLDENEYE	U									
	REGIONS 2,3,4	A	H	3.0	2.0-3.0	3.0	2.0-3.0	0.0	0.0	0.0	10.0-12.0
21	BARROW'S GOLDENEYE	U									
	REGIONS 3,4	A	M	2.0-3.0	2.0-3.0	2.0-3.0	2.0-3.0	0.0	0.0	1.0	9.0-13.0
22	BUFFLEHEAD	U									
	REGIONS 3,4	A	M	2.0-3.0	2.0-3.0	2.0-3.0	2.0-3.0	0.0	0.0	1.0	9.0-13.0
29	WHITE-WINGED SCOTER	U									
	REGIONS 2,3,4	A	M	1.0-3.0	1.0-3.0	1.0-3.0	1.0-3.0	0.0	0.0	1.0	5.0-13.0
30	SURF SCOTER	U									
	REGIONS 2,3,4	A	M	1.0-3.0	1.0-3.0	1.0-3.0	1.0-3.0	0.0	0.0	1.0	5.0-13.0
31	RED-BREASTED MERGANSER	U									
	REGIONS 1,2,3,4	A	M	1.0-3.0	1.0-3.0	1.0-3.0	1.0-3.0	0.0	0.0	1.0-3.0	5.0-15.0
38	NORTHERN BALD EAGLE	U									
	REGIONS 2,3,4	A	H	1.0-3.0	0.0	1.0-3.0	0.0	0.0	0.0	0.0	2.0- 6.0
40	OSPREY	U									
	REGIONS 3,4	A	M	1.0-3.0	0.0	1.0-3.0	0.0	0.0	0.0	0.0	2.0- 6.0
42	PEREGRINE FALCON	U									
	REGIONS 1,2,3,4	A	M	3.0	0.0	3.0	0.0	0.0	0.0	0.0	6.0
51	SANDHILL CRANE	U									
	REGIONS 1,2,3,4	A	M	1.0-2.0	3.0	1.0-2.0	3.0	0.0	0.0	1.0-2.0	9.0-12.0
52	SEMIPALMATED PLOVER	U									
	REGIONS 1,2,3,4	A	M	3.0	3.0	3.0	3.0	0.0	0.0	0.0	12.0
57	SEMIPALMATED SANDPIPER	U									
	REGIONS 1,2,3,4	A	M	3.0	3.0	3.0	3.0	0.0	0.0	0.0	12.0
58	LEAST SANDPIPER	U									
	REGIONS 1,2,3,4	A	L	2.0	2.0	2.0	2.0	0.0	0.0	0.0	8.0
60	PECTORAL SANDPIPER	U									
	REGIONS 1,2,3,4	A	H	3.0	3.0	3.0	3.0	0.0	0.0	0.0	12.0

* UPLAND = U
* AQUATIC = A

NO.	SPECIES NAME		CONF. LEVEL H,M,L	SPRING EARLY SUMMER FOOD	SPRING EARLY SUMMER COVER	LATE SUMMER FALL FOOD	LATE SUMMER FALL COVER	WINTER FOOD	WINTER COVER	REPR.	TOTAL
65	LONG-BILLED DOWITCHER	U									
	REGIONS 1,2,3,4	A	L	3.0	3.0	3.0	3.0	0.0	0.0	0.0	12.0
66	LESSER YELLOWLEGS	U									
	REGIONS 2,3,4	A	L	2.0	2.0	2.0	2.0	0.0	0.0	0.0	8.0
67	SOLITARY SANDPIPER	U									
	REGIONS 3,4	A	L	3.0	2.0	3.0	2.0	0.0	0.0	0.0	10.0
69	SPOTTED SANDPIPER	U									
	REGIONS 1,2,3,4	A	L	3.0	3.0	3.0	3.0	0.0	0.0	3.0	15.0
71	COMMON SNIPE	U									
	REGIONS 1,2,3,4	A	M	3.0	1.0	3.0	1.0	0.0	0.0	0.0	8.0
73	NORTHERN PHALAROPE	U									
	REGIONS 1,2,3,4	A	H	3.0	3.0	3.0	3.0	0.0	0.0	0.0	12.0
78	HERRING GULL	U									
	REGIONS 2,3,4	A	H	2.0-3.0	2.0-3.0	2.0-3.0	2.0-3.0	0.0	0.0	2.0-3.0	10.0-15.0
79	MEW GULL	U									
	REGIONS 1,2,3,4	A	H	1.0-2.0	1.0-2.0	2.0-3.0	2.0-3.0	0.0	0.0	2.0-3.0	8.0-13.0
80	BONAPARTE'S GULL	U									
	REGIONS 2,3,4	A	H	1.0-2.0	1.0-2.0	3.0	3.0	0.0	0.0	0.0	8.0-10.0
82	ARCTIC TERN	U									
	REGIONS 1,2,3,4	A	M	3.0	3.0	3.0	3.0	0.0	0.0	3.0	15.0
89	BELTED KINGFISHER	U									
	REGIONS 2,3,4	A	L	3.0	3.0	3.0	3.0	0.0	0.0	1.0-3.0	13.0-15.0
101	VIOLET-GREEN SWALLOW	U									
	REGIONS 3,4	A	H	3.0	0.0	3.0	0.0	0.0	0.0	0.0	6.0
102	TREE SWALLOW	U									
	REGIONS 2,3,4	A	H	3.0	0.0	3.0	0.0	0.0	0.0	0.0	6.0
103	BANK SWALLOW	U									
	REGIONS 1,2,3,4	A	M	3.0	0.0	3.0	0.0	0.0	0.0	0.0-3.0	6.0- 9.0

* UPLAND = U
* AQUATIC = A

NO.	SPECIES NAME		CONF. LEVEL H,M,L	SPRING EARLY SUMMER FOOD	SPRING EARLY SUMMER COVER	LATE SUMMER FALL FOOD	LATE SUMMER FALL COVER	WINTER FOOD	WINTER COVER	REPR.	TOTAL
104	BARN SWALLOW	U									
	REGIONS 2,3,4	A	H	3.0	0.0	3.0	0.0	0.0	0.0	0.0	6.0
105	CLIFF SWALLOW	U									
	REGIONS 3,4	A	H	3.0	0.0	3.0	0.0	0.0	0.0	0.0	6.0
158	BEAVER	U									
	REGIONS 2,3,4	A	H	1.0-2.0	3.0	1.0-2.0	3.0	1.0-3.0	1.0-3.0	3.0	13.0-19.0
165	MUSKRAT	U									
	REGIONS 2,3,4	A	H	1.0-2.0	3.0	1.0-2.0	3.0	1.0-3.0	1.0-3.0	3.0	13.0-19.0
180	MINK	U									
	REGIONS 2,3,4	A	M	2.0-3.0	2.0-3.0	2.0-3.0	2.0-3.0	2.0-3.0	1.0-3.0	2.0-3.0	13.0-21.0
182	RIVER OTTER	U									
	REGIONS 2,3,4	A	H	1.0-3.0	2.0-3.0	1.0-3.0	2.0-3.0	1.0-3.0	1.0-3.0	2.0-3.0	10.0-21.0
184	MOOSE	U									
	REGIONS 1,2,3,4	A	M	2.0-3.0	0.0	0.0	0.0	0.0	0.0	0.0	2.0- 3.0

TOTAL NUMBER OF SPECIES = 49

GRAND TOTAL AQUATIC = 463.0- 584.0

* UPLAND = U
* AQUATIC = A

NO.	SPECIES NAME		CONF. LEVEL H,M,L	SPRING EARLY SUMMER FOOD	SPRING EARLY SUMMER COVER	LATE SUMMER FALL FOOD	LATE SUMMER FALL COVER	WINTER FOOD	WINTER COVER	REPR.	TOTAL
1	COMMON LOON	U									
	REGIONS 2,3,4	A	L	0.0-1.0	0.0-1.0	0.0-1.0	0.0-1.0	0.0	0.0	0.0-1.0	0.0- 5.0
3	ARCTIC LOON	U									
	REGIONS 1,2,3,4	A	M	0.0-1.0	0.0-1.0	0.0-1.0	0.0-1.0	0.0	0.0	0.0-1.0	0.0- 5.0
5	RED-NECKED GREBE	U									
	REGIONS 2,3,4	A	M	2.0-3.0	2.0	2.0-3.0	3.0	0.0	0.0	2.0-3.0	11.0-14.0
6	HORNED GREBE	U									
	REGIONS 2,3,4	A	M	2.0-3.0	3.0	2.0-3.0	3.0	0.0	0.0	2.0-3.0	12.0-15.0
8	CANADA GOOSE	U									
	REGIONS 1,2,3,4	A	M	3.0	2.0	3.0	2.0	0.0	0.0	0.0-3.0	10.0-13.0
10	WHITE-FRONTED GOOSE	U									
	REGIONS 1,2,3,4	A	M	3.0	3.0	3.0	3.0	0.0	0.0	2.0	14.0
12	MALLARD	U									
	REGIONS 2,3,4	A	M	1.0-2.0	1.0-2.0	1.0-2.0	1.0-2.0	0.0	0.0	1.0	5.0- 9.0
13	PINTAIL	U									
	REGIONS 1,2,3,4	A	M	2.0	2.0	3.0	3.0	0.0	0.0	0.0	10.0
14	GREEN-WINGED TEAL	U									
	REGIONS 2,3,4	A	M	3.0	3.0	3.0	3.0	0.0	0.0	1.0	13.0
15	AMERICAN WIGEON	U									
	REGIONS 2,3,4	A	M	1.0	1.0	2.0-3.0	2.0-3.0	0.0	0.0	1.0	7.0- 9.0
16	NORTHERN SHOVELER	U									
	REGIONS 2,3,4	A	M	1.0-2.0	1.0-2.0	1.0-2.0	1.0-2.0	0.0	0.0	1.0	5.0- 9.0
17	CANVASBACK	U									
	REGIONS 3,4	A	M	3.0	3.0	3.0	3.0	0.0	0.0	3.0	15.0
18	GREATER SCAUP	U									
	REGIONS 2,3,4	A	M	2.0-3.0	2.0-3.0	2.0-3.0	2.0-3.0	0.0	0.0	1.0	9.0-13.0
19	LESSER SCAUP	U									
	REGIONS 2,3,4	A	H	3.0	2.0-3.0	3.0	2.0-3.0	0.0	0.0	1.0	11.0-13.0

* UPLAND = U
* AQUATIC = A

NO.	SPECIES NAME		CONF. LEVEL H,M,L	SPRING EARLY SUMMER FOOD	SPRING EARLY SUMMER COVER	LATE SUMMER FALL FOOD	LATE SUMMER FALL COVER	WINTER FOOD	WINTER COVER	REPR.	TOTAL
20	COMMON GOLDENEYE	U									
	REGIONS 2,3,4	A	M	2.0-3.0	1.0-2.0	2.0-3.0	1.0-2.0	0.0	0.0	0.0	6.0-10.0
21	BARROW'S GOLDENEYE	U									
	REGIONS 3,4	A	M	2.0-3.0	1.5-2.5	2.0-3.0	1.5-2.5	0.0	0.0	1.0	8.0-12.0
22	BUFFLEHEAD	U									
	REGIONS 3,4	A	M	2.0-3.0	2.0	2.0-3.0	2.0	0.0	0.0	1.0	9.0-11.0
29	WHITE-WINGED SCOTER	U									
	REGIONS 2,3,4	A	M	1.0-3.0	1.0-3.0	1.0-3.0	1.0-3.0	0.0	0.0	1.0	5.0-13.0
30	SURF SCOTER	U									
	REGIONS 2,3,4	A	M	1.0-3.0	1.0-3.0	1.0-3.0	1.0-3.0	0.0	0.0	1.0	5.0-13.0
31	RED-BREASTED MERGANSER	U									
	REGIONS 1,2,3,4	A	M	1.0-3.0	1.0-3.0	1.0-3.0	1.0-3.0	0.0	0.0	1.0-3.0	5.0-15.0
38	NORTHERN BALD EAGLE	U									
	REGIONS 2,3,4	A	H	1.0-3.0	0.0	1.0-3.0	0.0	0.0	0.0	0.0	2.0- 6.0
40	OSPREY	U									
	REGIONS 3,4	A	M	1.0-3.0	0.0	1.0-3.0	0.0	0.0	0.0	0.0	2.0- 6.0
42	PEREGRINE FALCON	U									
	REGIONS 1,2,3,4	A	M	3.0	0.0	3.0	0.0	0.0	0.0	0.0	6.0
51	SANDHILL CRANE	U									
	REGIONS 1,2,3,4	A	M	1.0-2.0	3.0	1.0-2.0	3.0	0.0	0.0	1.0-2.0	9.0-12.0
52	SEMIPALMATED PLOVER	U									
	REGIONS 1,2,3,4	A	M	3.0	3.0	3.0	3.0	0.0	0.0	0.0	12.0
57	SEMIPALMATED SANDPIPER	U									
	REGIONS 1,2,3,4	A	M	3.0	3.0	3.0	3.0	0.0	0.0	0.0	12.0
58	LEAST SANDPIPER	U									
	REGIONS 1,2,3,4	A	L	2.0	2.0	2.0	2.0	0.0	0.0	0.0	8.0
60	PECTORAL SANDPIPER	U									
	REGIONS 1,2,3,4	A	H	3.0	3.0	3.0	3.0	0.0	0.0	0.0	12.0

* UPLAND = U
* AQUATIC = A

NO.	SPECIES NAME		CONF. LEVEL H,M,L	SPRING EARLY SUMMER FOOD	SPRING EARLY SUMMER COVER	LATE SUMMER FALL FOOD	LATE SUMMER FALL COVER	WINTER FOOD	WINTER COVER	REPR.	TOTAL
65	LONG-BILLED DOWITCHER	U									
	REGIONS 1,2,3,4	A	L	3.0	3.0	3.0	3.0	0.0	0.0	0.0	12.0
66	LESSER YELLOWLEGS	U									
	REGIONS 2,3,4	A	L	3.0	2.0	3.0-2.0	2.0	0.0	0.0	0.0	10.0- 9.0
67	SOLITARY SANDPIPER	U									
	REGIONS 3,4	A	L	3.0	3.0	3.0	3.0	0.0	0.0	0.0	12.0
69	SPOTTED SANDPIPER	U									
	REGIONS 1,2,3,4	A	L	3.0	3.0	3.0	3.0	0.0	0.0	3.0	15.0
71	COMMON SNIPE	U									
	REGIONS 1,2,3,4	A	M	3.0	1.0	3.0	1.0	0.0	0.0	0.0	8.0
73	NORTHERN PHALAROPE	U									
	REGIONS 1,2,3,4	A	H	3.0	3.0	3.0	3.0	0.0	0.0	3.0	15.0
78	HERRING GULL	U									
	REGIONS 2,3,4	A	H	2.0-3.0	2.0-3.0	2.0-3.0	2.0-3.0	0.0	0.0	2.0-3.0	10.0-15.0
79	MEW GULL	U									
	REGIONS 1,2,3,4	A	H	1.0-2.0	1.0-2.0	2.0-3.0	2.0-3.0	0.0	0.0	2.0-3.0	8.0-13.0
80	BONAPARTE'S GULL	U									
	REGIONS 2,3,4	A	H	1.0-2.0	1.0-2.0	3.0	3.0	0.0	0.0	0.0	8.0-10.0
82	ARCTIC TERN	U									
	REGIONS 1,2,3,4	A	M	3.0	3.0	3.0	3.0	0.0	0.0	3.0	15.0
89	BELTED KINGFISHER	U									
	REGIONS 2,3,4	A	L	2.0-3.0	2.0-3.0	2.0-3.0	2.0-3.0	0.0	0.0	1.0-3.0	9.0-15.0
101	VIOLET-GREEN SWALLOW	U									
	REGIONS 3,4	A	H	2.0	0.0	2.0	0.0	0.0	0.0	0.0	4.0
102	TREE SWALLOW	U									
	REGIONS 2,3,4	A	H	2.0	0.0	2.0	0.0	0.0	0.0	0.0	4.0
103	BANK SWALLOW	U									
	REGIONS 1,2,3,4	A	M	3.0	0.0	3.0	0.0	0.0	0.0	0.0-3.0	6.0- 9.0

* UPLAND = U
* AQUATIC = A

NO.	SPECIES NAME		CONF. LEVEL H,M,L	SPRING EARLY SUMMER FOOD	SPRING EARLY SUMMER COVER	LATE SUMMER FALL FOOD	LATE SUMMER FALL COVER	WINTER FOOD	WINTER COVER	REPR.	TOTAL
104	BARN SWALLOW	U									
	REGIONS 2,3,4	A	H	2.0	0.0	2.0	0.0	0.0	0.0	0.0	4.0
105	CLIFF SWALLOW	U									
	REGIONS 3,4	A	H	3.0	0.0	3.0	0.0	0.0	0.0	0.0	6.0
158	BEAVER	U									
	REGIONS 2,3,4	A	H	1.0-2.0	3.0	1.0-2.0	3.0	1.0-3.0	1.0-3.0	3.0	13.0-19.0
165	MUSKRAT	U									
	REGIONS 2,3,4	A	H	1.0-2.0	3.0	1.0-2.0	3.0	1.0-3.0	1.0-3.0	3.0	13.0-19.0
180	MINK	U									
	REGIONS 2,3,4	A	M	2.0-3.0	2.0-3.0	2.0-3.0	2.0-3.0	2.0	2.0	2.0-3.0	14.0-19.0
184	MOOSE	U									
	REGIONS 1,2,3,4	A	M	3.0	0.0	0.0	0.0	0.0	0.0	0.0	3.0

TOTAL NUMBER OF SPECIES = 48

GRAND TOTAL AQUATIC = 412.0- 531.0

* UPLAND = U
* AQUATIC = A

NO.	SPECIES NAME		CONF. LEVEL H,M,L	SPRING EARLY SUMMER FOOD	SPRING EARLY SUMMER COVER	LATE SUMMER FALL FOOD	LATE SUMMER FALL COVER	WINTER FOOD	WINTER COVER	REPR.	TOTAL
1	COMMON LOON	U									
	REGIONS 2,3,4	A	M	3.0	3.0	3.0	2.0-3.0	0.0	0.0	2.0-3.0	13.0-15.0
3	ARCTIC LOON	U									
	REGIONS 1,2,3,4	A	M	3.0	3.0	3.0	3.0	0.0	0.0	3.0	15.0
5	RED-NECKED GREBE	U									
	REGIONS 2,3,4	A	M	2.0-3.0	1.0	2.0-3.0	1.0	0.0	0.0	0.0-1.0	6.0- 9.0
6	HORNED GREBE	U									
	REGIONS 2,3,4	A	M	2.0-3.0	1.0	2.0-3.0	1.0	0.0	0.0	0.0-1.0	6.0- 9.0
8	CANADA GOOSE	U									
	REGIONS 1,2,3,4	A	M	1.0	3.0	1.0	3.0	0.0	0.0	0.0-3.0	8.0-11.0
10	WHITE-FRONTED GOOSE	U									
	REGIONS 1,2,3,4	A	M	1.0-2.0	1.0	1.0-2.0	1.0	0.0	0.0	1.0	5.0- 7.0
12	MALLARD	U									
	REGIONS 2,3,4	A	M	3.0	1.0-2.0	3.0	3.0	0.0	0.0	0.0	10.0-11.0
13	PINTAIL	U									
	REGIONS 1,2,3,4	A	M	3.0	1.0-3.0	1.0-2.0	1.0	0.0	0.0	1.0	7.0-10.0
14	GREEN-WINGED TEAL	U									
	REGIONS 2,3,4	A	L	1.0-2.0	1.0-2.0	1.0-2.0	1.0-2.0	0.0	0.0	1.0	5.0- 9.0
15	AMERICAN WIGEON	U									
	REGIONS 2,3,4	A	M	1.0	1.0	2.0-3.0	2.0-3.0	0.0	0.0	1.0	7.0- 9.0
16	NORTHERN SHOVELER	U									
	REGIONS 2,3,4	A	M	3.0	3.0	3.0	3.0	0.0	0.0	1.0	13.0
17	CANVASBACK	U									
	REGIONS 3,4	A	M	2.0-3.0	2.0-3.0	2.0-3.0	2.0-3.0	0.0	0.0	0.0	8.0-12.0
18	GREATER SCAUP	U									
	REGIONS 2,3,4	A	M	1.0-2.0	1.0-2.0	1.0-2.0	1.0-2.0	0.0	0.0	1.0	5.0- 9.0
19	LESSER SCAUP	U									
	REGIONS 2,3,4	A	H	3.0	2.0-3.0	3.0	1.0-3.0	0.0	0.0	1.0	10.0-13.0

* UPLAND = U
* AQUATIC = A

NO.	SPECIES NAME		CONF. LEVEL H,M,L	SPRING EARLY SUMMER FOOD	SPRING EARLY SUMMER COVER	LATE SUMMER FALL FOOD	LATE SUMMER FALL COVER	WINTER FOOD	WINTER COVER	REPR.	TOTAL
20	COMMON GOLDENEYE	U									
	REGIONS 2,3,4	A	M	2.0-3.0	2.0-3.0	2.0-3.0	2.0-3.0	0.0	0.0	0.0	8.0-12.0
21	BARROW'S GOLDENEYE	U									
	REGIONS 3,4	A	M	2.0-3.0	1.0	2.0-3.0	1.0	0.0	0.0	1.0	7.0- 9.0
22	BUFFLEHEAD	U									
	REGIONS 3,4	A	M	1.0-2.0	1.0-2.0	1.5-2.5	1.5-2.5	0.0	0.0	1.0	6.0-10.0
29	WHITE-WINGED SCOTER	U									
	REGIONS 2,3,4	A	M	1.0-3.0	1.0-3.0	1.0-3.0	1.0-3.0	0.0	0.0	1.0	5.0-13.0
30	SURF SCOTER	U									
	REGIONS 2,3,4	A	M	1.0-3.0	1.0-3.0	1.0-3.0	1.0-3.0	0.0	0.0	1.0	5.0-13.0
31	RED-BREASTED MERGANSER	U									
	REGIONS 1,2,3,4	A	M	1.0-3.0	1.0-3.0	1.0-3.0	1.0-3.0	0.0	0.0	1.0-3.0	5.0-15.0
38	NORTHERN BALD EAGLE	U									
	REGIONS 2,3,4	A	H	1.0-3.0	0.0	1.0-3.0	0.0	0.0	0.0	0.0	2.0- 6.0
40	OSPREY	U									
	REGIONS 3,4	A	M	0.0-1.0	0.0	0.0-1.0	0.0	0.0	0.0	0.0	0.0- 2.0
42	PEREGRINE FALCON	U									
	REGIONS 1,2,3,4	A	M	2.0	0.0	2.0	0.0	0.0	0.0	0.0	4.0
51	SANDHILL CRANE	U									
	REGIONS 1,2,3,4	A	M	1.0-2.0	3.0	1.0-2.0	3.0	0.0	0.0	1.0-2.0	9.0-12.0
52	SEMIPALMATED PLOVER	U									
	REGIONS 1,2,3,4	A	M	3.0	3.0	3.0	3.0	0.0	0.0	3.0	15.0
57	SEMIPALMATED SANDPIPER	U									
	REGIONS 1,2,3,4	A	M	3.0	3.0	3.0	3.0	0.0	0.0	0.0	12.0
60	PECTORAL SANDPIPER	U									
	REGIONS 1,2,3,4	A	L	1.0-2.0	0.0	1.0-2.0	0.0	0.0	0.0	0.0	2.0- 4.0
65	LONG-BILLED DOWITCHER	U									
	REGIONS 1,2,3,4	A	L	1.0	0.0	1.0	0.0	0.0	0.0	0.0	2.0

* UPLAND = U
* AQUATIC = A

NO.	SPECIES NAME		CONF. LEVEL H,M,L	SPRING EARLY SUMMER FOOD	SPRING EARLY SUMMER COVER	LATE SUMMER FALL FOOD	LATE SUMMER FALL COVER	WINTER FOOD	WINTER COVER	REPR.	TOTAL
67	SOLITARY SANDPIPER	U									
	REGIONS 3,4	A	L	1.0	1.0	1.0	1.0	0.0	0.0	0.0	4.0
69	SPOTTED SANDPIPER	U									
	REGIONS 1,2,3,4	A	M	2.0	0.0	2.0	0.0	0.0	0.0	0.0	4.0
78	HERRING GULL	U									
	REGIONS 2,3,4	A	H	2.0-3.0	2.0-3.0	2.0-3.0	2.0-3.0	0.0	0.0	2.0-3.0	10.0-15.0
79	HEW GULL	U									
	REGIONS 1,2,3,4	A	H	1.0-2.0	1.0-2.0	2.0-3.0	2.0-3.0	0.0	0.0	2.0-3.0	8.0-13.0
80	BONAPARTE'S GULL	U									
	REGIONS 2,3,4	A	H	1.0-2.0	1.0-2.0	3.0	3.0	0.0	0.0	0.0	8.0-10.0
82	ARCTIC TERN	U									
	REGIONS 1,2,3,4	A	M	3.0	3.0	3.0	3.0	0.0	0.0	3.0	15.0
89	BELTED KINGFISHER	U									
	REGIONS 2,3,4	A	L	3.0	3.0	3.0	3.0	0.0	0.0	1.0-3.0	13.0-15.0
101	VIOLET-GREEN SWALLOW	U									
	REGIONS 3,4	A	H	3.0	0.0	3.0	0.0	0.0	0.0	0.0	6.0
102	TREE SWALLOW	U									
	REGIONS 2,3,4	A	H	3.0	0.0	3.0	0.0	0.0	0.0	0.0	6.0
103	BANK SWALLOW	U									
	REGIONS 1,2,3,4	A	M	3.0	0.0	3.0	0.0	0.0	0.0	0.0-3.0	6.0- 9.0
104	BARN SWALLOW	U									
	REGIONS 2,3,4	A	H	3.0	0.0	3.0	0.0	0.0	0.0	0.0	6.0
105	CLIFF SWALLOW	U									
	REGIONS 3,4	A	H	3.0	0.0	3.0	0.0	0.0	0.0	0.0	6.0
158	BEAVER	U									
	REGIONS 2,3,4	A	H	1.0	3.0	1.0	3.0	1.0-3.0	1.0-3.0	2.0	12.0-16.0
165	MUSKRAT	U									
	REGIONS 2,3,4	A	H	1.0	3.0	1.0	3.0	1.0-3.0	1.0-3.0	2.0	12.0-16.0

* UPLAND = U
* AQUATIC = A

NO.	SPECIES NAME		CONF. LEVEL H,M,L	SPRING EARLY SUMMER FOOD	SPRING EARLY SUMMER COVER	LATE SUMMER FALL FOOD	LATE SUMMER FALL COVER	WINTER FOOD	WINTER COVER	REPR.	TOTAL
180	MINK	U									
	REGIONS 2,3,4	A	M	2.0-3.0	1.0-2.0	2.0-3.0	1.0-2.0	2.0-3.0	2.0-3.0	2.0-3.0	12.0-19.0
182	RIVER OTTER	U									
	REGIONS 2,3,4	A	H	1.0-3.0	2.0-3.0	1.0-3.0	2.0-3.0	1.0-3.0	1.0-3.0	2.0-3.0	10.0-21.0

TOTAL NUMBER OF SPECIES = 44

GRAND TOTAL AQUATIC = 338.0- 462.0

* UPLAND = U
* AQUATIC = A

NO.	SPECIES NAME		CONF. LEVEL H,M,L	SPRING EARLY SUMMER FOOD	SPRING EARLY SUMMER COVER	LATE SUMMER FALL FOOD	LATE SUMMER FALL COVER	WINTER FOOD	WINTER COVER	REPR.	TOTAL
8	CANADA GOOSE	U									
	REGIONS 1,2,3,4	A	M	1.0-3.0	1.0-3.0	1.0-3.0	1.0-3.0	0.0	0.0	1.0-3.0	5.0-15.0
10	WHITE-FRONTED GOOSE	U									
	REGIONS 1,2,3,4	A	L	1.0-3.0	2.0-3.0	1.0-3.0	2.0-3.0	0.0	0.0	2.0	8.0-14.0
12	MALLARD	U									
	REGIONS 2,3,4	A	M	2.0-3.0	2.0-3.0	1.0-2.0	1.0-2.0	0.0	0.0	1.0	7.0-11.0
13	PINTAIL	U									
	REGIONS 1,2,3,4	A	M	1.0	1.0	1.0	1.0	0.0	0.0	1.0	5.0
14	GREEN-WINGED TEAL	U									
	REGIONS 2,3,4	A	L	1.0	1.0-2.0	1.0	1.0	0.0	0.0	1.0	5.0- 6.0
15	AMERICAN WIGEON	U									
	REGIONS 2,3,4	A	M	1.0-2.0	1.0-2.0	1.0	1.0	0.0	0.0	1.0	5.0- 7.0
16	NORTHERN SHOVELER	U									
	REGIONS 2,3,4	A	M	1.0-2.0	1.0-2.0	1.0	1.0	0.0	0.0	1.0	5.0- 7.0
20	COMMON GOLDENEYE	U									
	REGIONS 2,3,4	A	M	1.0-3.0	1.0-3.0	1.0-3.0	1.0-3.0	0.0	0.0	0.0	4.0-12.0
21	BARROW'S GOLDENEYE	U									
	REGIONS 3,4	A	M	1.0	1.0	1.0	1.0	0.0	0.0	1.0	5.0
22	BUFFLEHEAD	U									
	REGIONS 3,4	A	L	1.0-3.0	1.0-3.0	1.0-3.0	1.0-3.0	0.0	0.0	1.0	5.0-13.0
24	HARLEQUIN DUCK	U									
	REGIONS 3,4	A	M	1.0-3.0	1.0-3.0	1.0-3.0	1.0-3.0	0.0	0.0	2.0-3.0	6.0-15.0
29	WHITE-WINGED SCOTER	U									
	REGIONS 2,3,4	A	M	1.0-2.0	1.0-2.0	1.0-2.0	1.0-2.0	0.0	0.0	1.0	5.0- 9.0
30	SURF SCOTER	U									
	REGIONS 2,3,4	A	M	1.0-2.0	1.0-2.0	1.0-2.0	1.0-2.0	0.0	0.0	1.0	5.0- 9.0
31	RED-BREASTED MERGANSER	U									
	REGIONS 1,2,3,4	A	M	1.0-2.0	1.0-2.0	1.0-2.0	1.0	0.0	0.0	1.0-2.0	5.0- 9.0

* UPLAND = U
* AQUATIC = A

NO.	SPECIES NAME		CONF. LEVEL H,M,L	SPRING EARLY SUMMER FOOD	SPRING EARLY SUMMER COVER	LATE SUMMER FALL FOOD	LATE SUMMER FALL COVER	WINTER FOOD	WINTER COVER	REPR.	TOTAL
38	NORTHERN BALD EAGLE	U									
	REGIONS 2,3,4	A	H	1.0-3.0	0.0	1.0-3.0	0.0	0.0-3.0	0.0	0.0	2.0- 9.0
40	OSPREY	U									
	REGIONS 3,4	A	M	2.0-3.0	0.0	2.0-3.0	0.0	0.0	0.0	0.0	4.0- 6.0
42	PEREGRINE FALCON	U									
	REGIONS 1,2,3,4	A	M	1.0	0.0	1.0	0.0	0.0	0.0	0.0	2.0
51	SANDHILL CRANE	U									
	REGIONS 1,2,3,4	A	M	1.0-2.0	1.0-2.0	1.0-2.0	1.0-2.0	0.0	0.0	1.0	5.0- 9.0
52	SEMIPALMATED PLOVER	U									
	REGIONS 1,2,3,4	A	M	3.0	3.0	3.0	3.0	0.0	0.0	1.0-3.0	13.0-15.0
57	SEMIPALMATED SANDPIPER	U									
	REGIONS 1,2,3,4	A	M	3.0	3.0	3.0	3.0	0.0	0.0	0.0	12.0
69	SPOTTED SANDPIPER	U									
	REGIONS 1,2,3,4	A	L	3.0	3.0	3.0	3.0	0.0	0.0	3.0	15.0
71	COMMON SNIPE	U									
	REGIONS 1,2,3,4	A	M	1.0-3.0	0.0	1.0-3.0	0.0	0.0	0.0	0.0	2.0- 6.0
78	HERRING GULL	U									
	REGIONS 2,3,4	A	H	1.0-2.0	1.0-2.0	1.0-2.0	1.0-2.0	0.0	0.0	1.0-2.0	5.0-10.0
79	MEW GULL	U									
	REGIONS 1,2,3,4	A	H	1.0-2.0	1.0-2.0	2.0-3.0	2.0-3.0	0.0	0.0	2.0-3.0	8.0-13.0
82	ARCTIC TERN	U									
	REGIONS 1,2,3,4	A	M	2.0-3.0	2.0-3.0	2.0-3.0	2.0-3.0	0.0	0.0	2.0-3.0	10.0-15.0
89	BELTED KINGFISHER	U									
	REGIONS 2,3,4	A	L	3.0	3.0	3.0	3.0	0.0	0.0	1.0-3.0	13.0-15.0
101	VIOLET-GREEN SWALLOW	U									
	REGIONS 3,4	A	H	3.0	0.0	3.0	0.0	0.0	0.0	0.0	6.0
102	TREE SWALLOW	U									
	REGIONS 2,3,4	A	H	3.0	0.0	3.0	0.0	0.0	0.0	0.0	6.0

* UPLAND = U
* AQUATIC = A

NO.	SPECIES NAME		CONF. LEVEL H,M,L	SPRING EARLY SUMMER FOOD	SPRING EARLY SUMMER COVER	LATE SUMMER FALL FOOD	LATE SUMMER FALL COVER	WINTER FOOD	WINTER COVER	REPR.	TOTAL
105	CLIFF SWALLOW	U									
	REGIONS 3,4	A	H	3.0	0.0	3.0	0.0	0.0	0.0	0.0	6.0
112	DIPPER	U									
	REGIONS 2,3,4	A	H	0.0-2.0	0.0-2.0	0.0-2.0	0.0-2.0	0.0-3.0	0.0-3.0	0.0-2.0	0.0-16.0
158	BEAVER	U									
	REGIONS 2,3,4	A	H	1.0-2.0	2.0-3.0	1.0-2.0	2.0-3.0	1.0-3.0	1.0-3.0	2.0-3.0	10.0-19.0
165	MUSKRAT	U									
	REGIONS 2,3,4	A	H	1.0-2.0	2.0-3.0	1.0-2.0	2.0-3.0	1.0-3.0	1.0-3.0	2.0-3.0	10.0-19.0
180	MINK	U									
	REGIONS 2,3,4	A	M	2.0-3.0	2.0-3.0	2.0-3.0	2.0-3.0	1.0-3.0	1.0-2.0	2.0-3.0	12.0-20.0
182	RIVER OTTER	U									
	REGIONS 2,3,4	A	H	1.0-3.0	1.0-2.0	1.0-3.0	1.0-2.0	1.0-2.0	1.0-2.0	1.0-2.0	7.0-16.0

TOTAL NUMBER OF SPECIES = 34

GRAND TOTAL AQUATIC = 223.0- 372.0

* UPLAND = U
* AQUATIC = A

NO.	SPECIES NAME		CONF. LEVEL H,M,L	SPRING EARLY SUMMER FOOD	SPRING EARLY SUMMER COVER	LATE SUMMER FALL FOOD	LATE SUMMER FALL COVER	WINTER FOOD	WINTER COVER	REPR.	TOTAL
24	HARLEQUIN DUCK	U									
	REGIONS 3,4	A	H	3.0	3.0	3.0	3.0	0.0	0.0	2.0-3.0	14.0-15.0
31	RED-BREASTED MERGANSER	U									
	REGIONS 1,2,3,4	A	M	1.0-2.0	1.0-2.0	1.0-2.0	1.0-2.0	0.0	0.0	1.0-2.0	5.0-10.0
68	WANDERING TATTLER	U									
	REGIONS 2,3,4	A	H	3.0	3.0	3.0	3.0	0.0	0.0	3.0	15.0
69	SPOTTED SANDPIPER	U									
	REGIONS 1,2,3,4	A	L	2.0	2.0	2.0	2.0	0.0	0.0	1.0	9.0
112	DIPPER	U									
	REGIONS 2,3,4	A	H	3.0	3.0	3.0	3.0	3.0	3.0	3.0	21.0
158	BEAVER	U									
	REGIONS 2,3,4	A	H	1.0	1.0-2.0	1.0	1.0-2.0	1.0	1.0	1.0	7.0- 9.0
165	MUSKRAT	U									
	REGIONS 2,3,4	A	H	1.0	1.0-2.0	1.0	1.0-2.0	1.0	1.0	1.0	7.0- 9.0
180	MINK	U									
	REGIONS 2,3,4	A	M	2.0-3.0	2.0-3.0	2.0-3.0	2.0-3.0	2.0-3.0	2.0-3.0	2.0-3.0	14.0-21.0
182	RIVER OTTER	U									
	REGIONS 2,3,4	A	H	1.0-2.0	1.0-2.0	1.0-2.0	1.0-2.0	1.0-2.0	1.0-2.0	1.0-2.0	7.0-14.0

TOTAL NUMBER OF SPECIES = 9

GRAND TOTAL AQUATIC = 99.0- 123.0

* UPLAND = U
* AQUATIC = A

NO.	SPECIES NAME		CONF. LEVEL H,M,L	SPRING EARLY SUMMER FOOD	SPRING EARLY SUMMER COVER	LATE SUMMER FALL FOOD	LATE SUMMER FALL COVER	WINTER FOOD	WINTER COVER	REPR.	TOTAL
1	COMMON LOON	U									
	REGIONS 2,3,4	A	L	0.0-1.0	0.0-1.0	1.0	1.0	0.0	0.0	0.0	2.0- 4.0
8	CANADA GOOSE	U									
	REGIONS 1,2,3,4	A	M	1.0-3.0	1.0-3.0	1.0-3.0	1.0-3.0	0.0	0.0	1.0-3.0	5.0-15.0
10	WHITE-FRONTED GOOSE	U									
	REGIONS 1,2,3,4	A	L	1.0-3.0	2.0-3.0	1.0-3.0	2.0-3.0	0.0	0.0	2.0	8.0-14.0
12	MALLARD	U									
	REGIONS 2,3,4	A	M	1.0-3.0	2.0-3.0	1.0-2.0	1.0-2.0	0.0	0.0	1.0	6.0-11.0
13	PINTAIL	U									
	REGIONS 1,2,3,4	A	M	1.0	1.0	1.0	1.0	0.0	0.0	1.0	5.0
14	GREEN-WINGED TEAL	U									
	REGIONS 2,3,4	A	L	1.0	1.0-2.0	1.0	1.0	0.0	0.0	1.0	5.0- 6.0
15	AMERICAN WIGEON	U									
	REGIONS 2,3,4	A	M	1.0-2.0	1.0-2.0	1.0	1.0	0.0	0.0	1.0	5.0- 7.0
16	NORTHERN SHOVELER	U									
	REGIONS 2,3,4	A	M	1.0-2.0	1.0-2.0	1.0	1.0	0.0	0.0	1.0	5.0- 7.0
17	CANVASBACK	U									
	REGIONS 3,4	A	L	1.0-3.0	1.0-3.0	1.0-3.0	1.0-3.0	0.0	0.0	1.0-3.0	5.0-15.0
18	GREATER SCAUP	U									
	REGIONS 2,3,4	A	M	2.0-3.0	2.0-3.0	1.0	1.0	0.0	0.0	1.0	7.0- 9.0
19	LESSER SCAUP	U									
	REGIONS 2,3,4	A	L	1.5-2.5	1.5-2.5	1.5-2.5	1.5-2.5	0.0	0.0	1.0	7.0-11.0
20	COMMON GOLDENEYE	U									
	REGIONS 2,3,4	A	M	1.0-3.0	1.0-3.0	1.0-3.0	1.0-3.0	0.0	0.0	0.0	4.0-12.0
21	BARROW'S GOLDENEYE	U									
	REGIONS 3,4	A	M	1.0	1.0	1.0	1.0	0.0	0.0	1.0	5.0
22	BUFFLEHEAD	U									
	REGIONS 3,4	A	L	1.0-3.0	1.0-3.0	1.0-3.0	1.0-3.0	0.0	0.0	1.0	5.0-13.0

* UPLAND = U
* AQUATIC = A

NO.	SPECIES NAME		CONF. LEVEL H,M,L	SPRING EARLY SUMMER FOOD	SPRING EARLY SUMMER COVER	LATE SUMMER FALL FOOD	LATE SUMMER FALL COVER	WINTER FOOD	WINTER COVER	REPR.	TOTAL
24	HARLEQUIN DUCK	U									
	REGIONS 3,4	A	M	1.0-3.0	1.0-3.0	1.0-3.0	1.0-3.0	0.0	0.0	1.0-3.0	5.0-15.0
29	WHITE-WINGED SCOTER	U									
	REGIONS 2,3,4	A	M	1.0-2.0	1.0-2.0	1.0-2.0	1.0-2.0	0.0	0.0	1.0	5.0- 9.0
30	SURF SCOTER	U									
	REGIONS 2,3,4	A	M	1.0-2.0	1.0-2.0	1.0-2.0	1.0-2.0	0.0	0.0	1.0	5.0- 9.0
31	RED-BREASTED MERGANSER	U									
	REGIONS 1,2,3,4	A	L	1.0-3.0	1.0-3.0	1.0-3.0	1.0-3.0	0.0	0.0	1.0-3.0	5.0-15.0
38	NORTHERN BALD EAGLE	U									
	REGIONS 2,3,4	A	H	1.0-3.0	0.0	1.0-3.0	0.0	0.0-3.0	0.0	0.0	2.0- 9.0
40	OSPREY	U									
	REGIONS 3,4	A	M	0.0-3.0	0.0	0.0-3.0	0.0	0.0	0.0	0.0	0.0- 6.0
42	PEREGRINE FALCON	U									
	REGIONS 1,2,3,4	A	M	0.0	0.0-3.0	0.0	0.0-3.0	0.0	0.0	0.0-3.0	0.0- 9.0
51	SANDHILL CRANE	U									
	REGIONS 1,2,3,4	A	M	1.0-2.0	2.0-3.0	1.0-2.0	2.0-3.0	0.0	0.0	1.0	7.0-11.0
52	SEMIPALMATED PLOVER	U									
	REGIONS 1,2,3,4	A	M	0.0-3.0	0.0-3.0	0.0-3.0	0.0-3.0	0.0	0.0	1.0-3.0	1.0-15.0
57	SEMIPALMATED SANDPIPER	U									
	REGIONS 1,2,3,4	A	L	3.0	3.0	3.0	3.0	0.0	0.0	0.0	12.0
69	SPOTTED SANDPIPER	U									
	REGIONS 1,2,3,4	A	L	3.0	3.0	3.0	3.0	0.0	0.0	3.0	15.0
71	COMMON SNIPE	U									
	REGIONS 1,2,3,4	A	M	0.0-3.0	0.0	0.0-3.0	0.0	0.0	0.0	0.0	0.0- 6.0
78	HERRING GULL	U									
	REGIONS 2,3,4	A	H	2.0-3.0	3.0	3.0	3.0	0.0	0.0	3.0	14.0-15.0
79	MEW GULL	U									
	REGIONS 1,2,3,4	A	H	1.0-2.0	1.0-2.0	2.0-3.0	2.0-3.0	0.0	0.0	3.0	9.0-13.0

* UPLAND = U
* AQUATIC = A

NO.	SPECIES NAME		CONF. LEVEL H,M,L	SPRING EARLY SUMMER FOOD	SPRING EARLY SUMMER COVER	LATE SUMMER FALL FOOD	LATE SUMMER FALL COVER	WINTER FOOD	WINTER COVER	REPR.	TOTAL
80	BONAPARTE'S GULL	U									
	REGIONS 2,3,4	A	H	1.0-2.0	1.0-2.0	3.0	3.0	0.0	0.0	0.0	8.0-10.0
82	ARCTIC TERN	U									
	REGIONS 1,2,3,4	A	M	3.0	3.0	3.0	3.0	0.0	0.0	3.0	15.0
89	BELTED KINGFISHER	U									
	REGIONS 2,3,4	A	L	3.0	3.0	3.0	3.0	0.0	0.0	2.0-3.0	14.0-15.0
101	VIOLET-GREEN SWALLOW	U									
	REGIONS 3,4	A	H	3.0	0.0	3.0	0.0	0.0	0.0	0.0	6.0
102	TREE SWALLOW	U									
	REGIONS 2,3,4	A	H	3.0	0.0	3.0	0.0	0.0	0.0	0.0	6.0
105	CLIFF SWALLOW	U									
	REGIONS 3,4	A	H	3.0	0.0	3.0	0.0	0.0	0.0	0.0	6.0
112	DIPPER	U									
	REGIONS 2,3,4	A	H	0.0-2.0	0.0-2.0	0.0-2.0	0.0-2.0	0.0-3.0	0.0-3.0	0.0-2.0	0.0-16.0
158	BEAVER	U									
	REGIONS 2,3,4	A	H	1.0-2.0	2.0-3.0	1.0-2.0	2.0-3.0	1.0-3.0	2.0-3.0	2.0-3.0	11.0-19.0
165	MUSKRAT	U									
	REGIONS 2,3,4	A	H	1.0-2.0	2.0-3.0	1.0-2.0	2.0-3.0	1.0-3.0	2.0-3.0	2.0-3.0	11.0-19.0
180	MINK	U									
	REGIONS 2,3,4	A	M	2.0-3.0	2.0-3.0	2.0-3.0	2.0-3.0	2.0-3.0	2.0-3.0	2.0-3.0	14.0-21.0
182	RIVER OTTER	U									
	REGIONS 2,3,4	A	H	1.0-3.0	1.0-3.0	1.0-3.0	1.0-3.0	1.0-3.0	1.0-3.0	1.0-3.0	7.0-21.0

TOTAL NUMBER OF SPECIES = 39

GRAND TOTAL AQUATIC = 252.0- 447.0

* UPLAND = U
* AQUATIC = A

NO.	SPECIES NAME		CONF. LEVEL H,M,L	SPRING EARLY SUMMER FOOD	SPRING EARLY SUMMER COVER	LATE SUMMER FALL FOOD	LATE SUMMER FALL COVER	WINTER FOOD	WINTER COVER	REPR.	TOTAL
8	CANADA GOOSE	U	M	1.0	0.0	1.0	0.0	0.0	0.0	0.0	2.0
	REGIONS 1,2,3,4	A	M	3.0	1.0	3.0	1.0	0.0	0.0	3.0	11.0
10	WHITE-FRONTED GOOSE	U	M	0.0	0.0	0.0	0.0	0.0	0.0	0.0	0.0
	REGIONS 1,2,3,4	A	M	2.0-3.0	1.0	2.0-3.0	1.0	0.0	0.0	0.0	6.0- 8.0
12	MALLARD	U	M	0.0	0.0	0.0	0.0	0.0	0.0	1.0-2.0	1.0- 2.0
	REGIONS 2,3,4	A	M	1.0	0.0	0.0	0.0	0.0	0.0	3.0	4.0
14	GREEN-WINGED TEAL	U	M	0.5	0.5	0.0	0.0	0.0	0.0	0.5-1.5	1.5- 2.5
	REGIONS 2,3,4	A	M	1.0-2.0	1.0-2.0	0.0	0.0	0.0	0.0	2.0-3.0	4.0- 7.0
18	GREATER SCAUP	U	M	0.0	0.0	0.0	0.0	0.0	0.0	0.0	0.0
	REGIONS 2,3,4	A	M	1.0	1.0-2.0	1.0	1.0	0.0	0.0	1.0-2.0	5.0- 7.0
34	RED-TAILED HAWK	U	L	1.0	0.0	1.0	0.0	0.0	0.0	0.0	2.0
	REGIONS 2,3,4	A	L	1.0	0.0	1.0	0.0	0.0	0.0	0.0	2.0
35	SWAINSON'S HAWK	U	L	1.0	0.0	1.0	0.0	0.0	0.0	0.0	2.0
	REGIONS 2,3,4	A	L	1.0	0.0	1.0	0.0	0.0	0.0	0.0	2.0
36	ROUGH-LEGGED HAWK	U	L	3.0	0.0	3.0	0.0	0.0	0.0	0.0	6.0
	REGIONS 1,2,3,4	A	L	3.0	0.0	3.0	0.0	0.0	0.0	0.0	6.0
37	GOLDEN EAGLE	U	M	1.0	0.0	1.0	0.0	0.0	0.0	0.0	2.0
	REGIONS 1,2,3,4	A	M	1.0	0.0	1.0	0.0	0.0	0.0	0.0	2.0
39	MARSH HAWK	U	L	2.0	3.0	2.0	3.0	0.0	0.0	0.0	10.0
	REGIONS 2,3,4	A	L	2.0	3.0	2.0	3.0	0.0	0.0	2.0	12.0
42	PEREGRINE FALCON	U	M	1.0	0.0	1.0	0.0	0.0	0.0	0.0	2.0
	REGIONS 1,2,3,4	A	M	2.0	0.0	2.0	0.0	0.0	0.0	0.0	4.0
47	WILLOW PTARMIGAN	U	M	2.0-3.0	2.0-3.0	2.0-3.0	2.0-3.0	2.0-3.0	2.0-3.0	2.0-3.0	14.0-21.0
	REGIONS 1,2,3,4	A	M	2.0-3.0	2.0-3.0	2.0-3.0	2.0-3.0	2.0-3.0	2.0-3.0	2.0-3.0	14.0-21.0
48	ROCK PTARMIGAN	U	M	2.0-3.0	1.0-3.0	2.0-3.0	1.0-3.0	1.0-3.0	1.0-3.0	1.0	9.0-19.0
	REGIONS 1,2,3,4	A	M	2.0-3.0	1.0-3.0	2.0-3.0	1.0-3.0	1.0-3.0	1.0-3.0	1.0	9.0-19.0
51	SANDHILL CRANE	U	H	2.0-3.0	1.0	2.0-3.0	1.0-2.0	0.0	0.0	0.0-1.0	6.0-10.0
	REGIONS 1,2,3,4	A	H	3.0	2.0-3.0	2.0-3.0	2.0-3.0	0.0	0.0	2.0-3.0	11.0-15.0

* UPLAND = U
* AQUATIC = A

NO.	SPECIES NAME		CONF. LEVEL H,M,L	SPRING EARLY SUMMER FOOD	SPRING EARLY SUMMER COVER	LATE SUMMER FALL FOOD	LATE SUMMER FALL COVER	WINTER FOOD	WINTER COVER	REPR.	TOTAL
54	BLACK-BELLIED PLOVER	U	L	1.0	2.0	1.0	2.0	0.0	0.0	0.0	6.0
	REGIONS 1,2,3,4	A	L	1.0	2.0	1.0	2.0	0.0	0.0	0.0	6.0
58	LEAST SANDPIPER	U	M	0.0	0.0	0.0	0.0	0.0	0.0	3.0	3.0
	REGIONS 1,2,3,4	A	M	0.0	0.0	0.0	0.0	0.0	0.0	3.0	3.0
60	PECTORAL SANDPIPER	U	L	0.0	1.0	0.0	1.0	0.0	0.0	1.0-2.0	3.0- 4.0
	REGIONS 1,2,3,4	A	M	2.0	3.0	2.0	3.0	0.0	0.0	3.0	13.0
63	UPLAND SANDPIPER	U	L	3.0	3.0	3.0	3.0	0.0	0.0	0.0	12.0
	REGIONS 2,3,4	A	L	3.0	3.0	3.0	3.0	0.0	0.0	3.0	15.0
65	LONG-BILLED DOWITCHER	U	L	0.0	0.0	0.0	0.0	0.0	0.0	0.0	0.0
	REGIONS 1,2,3,4	A	L	3.0	3.0	3.0	3.0	0.0	0.0	0.0	12.0
71	COMMON SNIPE	U	M	2.0	3.0	2.0	3.0	0.0	0.0	3.0	13.0
	REGIONS 1,2,3,4	A	M	2.0	3.0	2.0	3.0	0.0	0.0	3.0	13.0
73	NORTHERN PHALAROPE	U	M	0.0	0.0	0.0	0.0	0.0	0.0	0.0	0.0
	REGIONS 1,2,3,4	A	M	0.0	0.0	0.0	0.0	0.0	0.0	3.0	3.0
78	HERRING GULL	U	L	1.0-2.0	1.0-2.0	1.0-2.0	1.0-2.0	0.0	0.0	1.0	5.0- 9.0
	REGIONS 2,3,4	A	L	2.0	2.0	2.0	2.0	0.0	0.0	2.0	10.0
79	MEW GULL	U	M	1.0-2.0	1.0-2.0	1.0	1.0	0.0	0.0	1.0	5.0- 7.0
	REGIONS 1,2,3,4	A	M	2.0-3.0	2.0-3.0	2.0	2.0	0.0	0.0	2.0	10.0-12.0
83	GREAT HORNED OWL	U	M	2.0-3.0	0.5	2.0-3.0	0.5	1.0-2.0	0.0	0.5	6.5- 9.5
	REGIONS 2,3,4	A	M	2.0-3.0	0.5	2.0-3.0	0.5	1.0-2.0	0.0	0.5	6.5- 9.5
84	SNOWY OWL	U	M	1.0-2.0	1.0	1.0-2.0	1.0	1.0-2.0	1.0	1.0-2.0	7.0-11.0
	REGIONS 1,2,3,4	A	M	1.0-2.0	1.0	1.0-2.0	1.0	1.0-2.0	1.0	1.0-2.0	7.0-11.0
87	SHORT-EARED OWL	U	L	2.0-3.0	1.0-2.0	2.0-3.0	1.0-2.0	2.0	1.0	1.0-2.0	10.0-15.0
	REGIONS 1,2,3,4	A	L	2.0-3.0	1.0	2.0-3.0	1.0	2.0	1.0	1.0	10.0-12.0
95	SAY'S PHOEBE	U	L	2.0	2.0	2.0	2.0	0.0	0.0	0.0	8.0
	REGIONS 3,4	A	L	2.0	2.0	2.0	2.0	0.0	0.0	0.0	8.0
96	ALDER FLYCATCHER	U	L	0.0	0.0	0.0	0.0	0.0	0.0	0.0	0.0
	REGIONS 3,4	A	L	2.0	2.0	2.0	2.0	0.0	0.0	1.0	9.0

* UPLAND = U
* AQUATIC = A

NO.	SPECIES NAME		CONF. LEVEL H,M,L	SPRING EARLY SUMMER FOOD	SPRING EARLY SUMMER COVER	LATE SUMMER FALL FOOD	LATE SUMMER FALL COVER	WINTER FOOD	WINTER COVER	REPR.	TOTAL
100	HORNED LARK	U	M	2.0-3.0	2.0	2.0-3.0	2.0	0.0	0.0	1.0-3.0	9.0-13.0
	REGIONS 2,3,4	A	M	2.0-3.0	2.0	2.0-3.0	2.0	0.0	0.0	1.0-3.0	9.0-13.0
101	VIOLET-GREEN SWALLOW	U	L	1.0	0.0	1.0	0.0	0.0	0.0	0.0	2.0
	REGIONS 3,4	A	L	2.0	1.0	2.0	1.0	0.0	0.0	0.0	6.0
103	BANK SWALLOW	U	M	1.0-2.0	1.0	1.0-2.0	1.0	0.0	0.0	0.0	4.0- 6.0
	REGIONS 1,2,3,4	A	M	2.0	1.0	2.0	1.0	0.0	0.0	0.0	6.0
104	BARN SWALLOW	U	M	2.0-3.0	1.0	2.0-3.0	1.0	0.0	0.0	0.0	6.0- 8.0
	REGIONS 2,3,4	A	M	3.0	1.0	3.0	1.0	0.0	0.0	0.0	8.0
105	CLIFF SWALLOW	U	M	1.0	0.0	1.0	0.0	0.0	0.0	0.0	2.0
	REGIONS 3,4	A	M	2.0	0.0	2.0	0.0	0.0	0.0	0.0	4.0
107	COMMON RAVEN	U	M	1.0-2.0	0.0	2.0	0.0	1.0	0.0	0.0	4.0- 5.0
	REGIONS 1,2,3,4	A	M	1.0-2.0	0.0	2.0	0.0	1.0	0.0	0.0	4.0- 5.0
113	AMERICAN ROBIN	U	H	1.0	1.0-2.0	1.0-2.0	1.0-2.0	0.0	0.0	1.0	5.0- 8.0
	REGIONS 2,3,4	A	H	2.0	1.0-2.0	2.0	1.0-2.0	0.0	0.0	1.5	7.5- 9.5
117	GRAY-CHEEKED THRUSH	U	L	1.0	1.0	1.0-2.0	1.0	0.0	0.0	1.0	5.0- 6.0
	REGIONS 1,2,3,4	A	L	2.0	1.0	2.0	1.0	0.0	0.0	1.5	7.5
122	WATER PIPIT	U	H	2.0	1.0-2.0	2.0	1.0-2.0	0.0	0.0	1.0	7.0- 9.0
	REGIONS 1,2,3,4	A	H	3.0	1.0	3.0	1.0	0.0	0.0	1.0	9.0
124	NORTHERN SHRIKE	U	L	1.0	0.0	1.0	0.0	1.0	0.0	0.0	3.0
	REGIONS 1,2,3,4	A	L	1.0	0.0	1.0	0.0	1.0	0.0	0.0	3.0
132	RUSTY BLACKBIRD	U	H	0.0	0.0	0.0	0.0	0.0	0.0	0.0	0.0
	REGIONS 1,2,3,4	A	H	2.0	1.0	2.0	1.0	0.0	0.0	1.0	7.0
135	REDPOLL (COMMON AND HOARY)	U	M	1.0-2.0	1.0	1.0-2.0	1.0	0.0	0.0	1.0	5.0- 7.0
	REGIONS 1,2,3,4	A	M	2.0-3.0	1.0	2.0-3.0	1.0	0.0	0.0	1.0	7.0- 9.0
137	SAVANNAH SPARROW	U	H	2.0-3.0	2.0	3.0	2.0	0.0	0.0	2.0	11.0-12.0
	REGIONS 1,2,3,4	A	H	3.0	2.0	3.0	2.0	0.0	0.0	2.5	12.5
138	DARK-EYED JUNCO	U	M	1.0-2.0	1.0-2.0	1.0-3.0	1.0-2.0	0.0	0.0	2.0	6.0-11.0
	REGIONS 2,3,4	A	M	2.0-3.0	1.0-2.0	2.0-3.0	1.0-2.0	0.0	0.0	2.0	8.0-12.0

* UPLAND = U
* AQUATIC = A

NO.	SPECIES NAME		CONF. LEVEL	SPRING EARLY SUMMER FOOD	SPRING EARLY SUMMER COVER	LATE SUMMER FALL FOOD	LATE SUMMER FALL COVER	WINTER FOOD	WINTER COVER	REPR.	TOTAL
			H,M,L								
139	TREE SPARROW	U	M	2.0-3.0	1.0-1.5	2.0-3.0	1.0-1.5	0.0	0.0	1.0	7.0-10.0
	REGIONS 2,3,4	A	M	3.0	1.0-1.5	3.0	1.0-1.5	0.0	0.0	1.0-2.0	9.0-11.0
141	WHITE-CROWNED SPARROW	U	H	2.0-3.0	2.0-3.0	2.0-3.0	2.0-3.0	0.0	0.0	2.0-3.0	10.0-15.0
	REGIONS 1,2,3,4	A	H	3.0	2.0-3.0	3.0	2.0-3.0	0.0	0.0	2.0-3.0	12.0-15.0
144	LAPLAND LONGSPUR	U	M	2.0-3.0	2.0-3.0	2.0-3.0	2.0-3.0	0.0	0.0	2.0-3.0	10.0-15.0
	REGIONS 1,2,3,4	A	M	3.0	2.0-3.0	3.0	2.0-3.0	0.0	0.0	2.0-3.0	12.0-15.0
145	SNOW BUNTING	U	L	2.0	1.0-2.0	2.0	1.0-2.0	0.0	0.0	2.0	8.0-10.0
	REGIONS 1,2,3,4	A	L	3.0	1.0-2.0	3.0	1.0-2.0	0.0	0.0	2.0	10.0-12.0
146	MASKED SHREW	U	M	1.0	1.0	1.0	1.0	1.0	1.0	1.0	7.0
	REGIONS 1,2,3,4	A	M	1.0	2.0	1.0	2.0	1.0	2.0	1.0	10.0
147	DUSKY SHREW	U	M	1.0	1.0	1.0	1.0	1.0	1.0	1.0	7.0
	REGIONS 2,3,4	A	M	1.0	2.0	1.0	2.0	1.0	2.0	1.5	10.5
149	PYGMY SHREW	U	M	1.0	2.0	1.0	2.0	1.0	2.0	1.0	10.0
	REGIONS 2,3,4	A	M	2.0	2.0	2.0	2.0	2.0	2.0	2.0	14.0
151	SNOWSHOE HARE	U	H	2.0	1.0	2.0	1.0	1.0	1.0	1.0	9.0
	REGIONS 1,2,3,4	A	H	2.0	1.0	2.0	1.0	1.0	1.0	1.0	9.0
155	ARCTIC GROUND SQUIRREL	U	H	1.0	1.0	1.0	1.0	0.0	1.0	1.0	6.0
	REGIONS 1,2,3,4	A	H	1.0	1.0	1.0	1.0	0.0	1.0	1.0	6.0
159	NORTHERN RED-BACKED VOLE	U	M	2.0	2.0	2.0	2.0	2.0	2.0	2.0	14.0
	REGIONS 1,2,3,4	A	M	2.0	2.0	2.0	2.0	2.0	2.0	2.0	14.0
160	MEADOW VOLE	U	M	2.0	2.0	2.0	2.0	2.0	2.0	2.0	14.0
	REGIONS 2,3,4	A	M	3.0	2.0	3.0	2.0	3.0	2.0	2.0	17.0
161	TUNDRA VOLE	U	M	2.5	3.0	2.5	3.0	2.5	3.0	3.0	19.5
	REGIONS 1,2,3,4	A	M	3.0	3.0	3.0	3.0	3.0	3.0	3.0	21.0
166	BROWN LEMMING	U	M	2.0	3.0	2.0	3.0	2.0	3.0	3.0	18.0
	REGIONS 1,2,3,4	A	M	2.0	3.0	2.0	3.0	2.0	3.0	3.0	18.0
171	COYOTE	U	L	2.0-3.0	1.0-2.0	2.0-3.0	1.0-2.0	1.0-3.0	1.0-2.0	1.0	9.0-16.0
	REGIONS 2,3,4	A	L	2.0-3.0	1.0-2.0	2.0-3.0	1.0-2.0	1.0-3.0	1.0-2.0	1.0	9.0-16.0

* UPLAND = U
* AQUATIC = A

NO.	SPECIES NAME		CONF. LEVEL H,M,L	SPRING EARLY SUMMER FOOD	SPRING EARLY SUMMER COVER	LATE SUMMER FALL FOOD	LATE SUMMER FALL COVER	WINTER FOOD	WINTER COVER	REPR.	TOTAL
172	WOLF	U	H	1.0-2.0	1.0	1.0-2.0	1.0	1.0-2.0	1.0	1.0	7.0-10.0
	REGIONS 1,2,3,4	A	H	1.0-2.0	1.0	1.0-2.0	1.0	1.0-2.0	1.0	1.0-2.0	7.0-11.0
174	RED FOX	U	L	2.0-3.0	1.0	2.0-3.0	1.0	1.0-2.0	1.0	1.0	9.0-12.0
	REGIONS 1,2,3,4	A	L	2.0-3.0	1.0	2.0-3.0	1.0	1.0-2.0	1.0	1.0	9.0-12.0
175	BLACK BEAR	U	H	2.0-3.0	1.0-2.0	2.0-3.0	1.0-2.0	0.0	0.5	2.0	8.5-12.5
	REGIONS 2,3,4	A	H	3.0	1.0-2.0	2.0-3.0	1.0-2.0	0.0	0.5	2.0	9.5-12.5
176	GRIZZLY BEAR	U	H	2.0-3.0	1.0	1.0-3.0	1.0	0.0	1.0-2.0	2.0	8.0-12.0
	REGIONS 1,2,3,4	A	H	2.0-3.0	1.0	1.0-3.0	1.0	0.0	1.0-2.0	2.0	8.0-12.0
178	ERMINE	U	M	2.0	1.0	2.0	1.0	2.0	1.0	1.0	10.0
	REGIONS 1,2,3,4	A	M	2.0	1.0	2.0	1.0	2.0	1.0	1.0	10.0
179	LEAST WEASEL	U	L	2.0	1.0	2.0	1.0	2.0	1.0	1.0	10.0
	REGIONS 1,2,3,4	A	L	2.0	1.0	2.0	1.0	2.0	1.0	1.0	10.0
180	MINK	U	M	0.5	0.0	0.5	0.0	1.0	0.0	0.0	2.0
	REGIONS 2,3,4	A	M	2.0	1.0	2.0	1.0	1.0	1.0	1.0	9.0
181	WOLVERINE	U	M	1.5	1.0	1.5	1.0	1.5	1.0	1.5	9.0
	REGIONS 1,2,3,4	A	M	1.5	1.0	1.5	1.0	1.5	1.0	1.5	9.0
183	LYNX	U	H	1.0	1.0	1.0	1.0	1.0	1.0	0.0	6.0
	REGIONS 1,2,3,4	A	H	1.0	1.0	1.0	1.0	1.0	1.0	0.0	6.0
184	MOOSE	U	L	1.0	0.0	1.0	0.0	0.0	0.0	0.0-1.0	2.0- 3.0
	REGIONS 1,2,3,4	A	L	1.5	0.0	1.5	0.0	0.0	0.0	0.0-1.0	3.0- 4.0
185	CARIBOU	U	H	3.0	2.0	2.0	2.0	2.0	2.0	0.0	13.0
	REGIONS 1,2,3,4	A	H	3.0	2.0	2.0	2.0	2.0	2.0	0.0	13.0

TOTAL NUMBER OF SPECIES = 67

GRAND TOTAL UPLAND = 438.0- 540.0
GRAND TOTAL AQUATIC = 581.0- 665.0

* UPLAND = U
* AQUATIC = A

NO.	SPECIES NAME		CONF. LEVEL H,M,L	SPRING EARLY SUMMER FOOD	SPRING EARLY SUMMER COVER	LATE SUMMER FALL FOOD	LATE SUMMER FALL COVER	WINTER FOOD	WINTER COVER	REPR.	TOTAL
34	RED-TAILED HAWK	U	L	1.0	0.0	1.0	0.0	0.0	0.0	0.0	2.0
	REGIONS 2,3,4	A	L	1.0	0.0	1.0	0.0	0.0	0.0	0.0	2.0
35	SWAINSON'S HAWK	U	L	1.0	0.0	1.0	0.0	0.0	0.0	0.0	2.0
	REGIONS 2,3,4	A	L	1.0	0.0	1.0	0.0	0.0	0.0	0.0	2.0
36	ROUGH-LEGGED HAWK	U	L	2.0	0.0	2.0	0.0	0.0	0.0	0.0	4.0
	REGIONS 1,2,3,4	A	L	2.0	0.0	2.0	0.0	0.0	0.0	0.0	4.0
37	GOLDEN EAGLE	U	M	3.0	0.0-3.0	3.0	0.0-3.0	0.0	0.0	0.0	6.0-12.0
	REGIONS 1,2,3,4	A	M	3.0	0.0-3.0	3.0	0.0-3.0	0.0	0.0	0.0	6.0-12.0
39	MARSH HAWK	U	L	2.0	2.0	2.0	2.0	0.0	0.0	0.0-1.0	8.0- 9.0
	REGIONS 2,3,4	A	L	2.0	2.0	2.0	2.0	0.0	0.0	1.0	9.0
42	PEREGRINE FALCON	U	M	1.0	0.0-1.0	1.0	0.0-1.0	0.0	0.0	0.0	2.0- 4.0
	REGIONS 1,2,3,4	A	M	1.0	0.0-1.0	1.0	0.0-1.0	0.0	0.0	0.0	2.0- 4.0
43	MERLIN	U	L	2.0-3.0	1.0	2.0-3.0	1.0	0.0	0.0	3.0	9.0-11.0
	REGIONS 2,3,4	A	L	2.0-3.0	1.0	2.0-3.0	1.0	0.0	0.0	3.0	9.0-11.0
47	WILLOW PTARMIGAN	U	H	3.0	3.0	3.0	3.0	3.0	3.0	3.0	21.0
	REGIONS 1,2,3,4	A	H	3.0	3.0	3.0	3.0	3.0	3.0	3.0	21.0
48	ROCK PTARMIGAN	U	H	3.0	3.0	3.0	3.0	3.0	3.0	3.0	21.0
	REGIONS 1,2,3,4	A	H	3.0	3.0	3.0	3.0	3.0	3.0	3.0	21.0
49	WHITE-TAILED PTARMIGAN	U	H	3.0	3.0	3.0	3.0	3.0	3.0	3.0	21.0
	REGIONS 4	A	H	3.0	3.0	3.0	3.0	3.0	3.0	3.0	21.0
55	SURFBIRD	U	H	3.0	3.0	3.0	3.0	0.0	0.0	3.0	15.0
	REGIONS 3,4	A	H	3.0	3.0	3.0	3.0	0.0	0.0	3.0	15.0
63	UPLAND SANDPIPER	U	L	3.0	3.0	3.0	3.0	0.0	0.0	3.0	15.0
	REGIONS 2,3,4	A	L	3.0	3.0	3.0	3.0	0.0	0.0	3.0	15.0
83	GREAT HORNED OWL	U	M	1.0-2.0	0.5	1.0-2.0	0.5	0.0	0.0	0.5	3.5- 5.5
	REGIONS 2,3,4	A	M	1.0-2.0	0.5	1.0-2.0	0.5	0.0	0.0	0.5	3.5- 5.5
84	SNOWY OWL	U	M	2.0-3.0	3.0	2.0-3.0	3.0	1.0-2.0	2.0-3.0	3.0	16.0-20.0
	REGIONS 1,2,3,4	A	M	2.0-3.0	3.0	2.0-3.0	3.0	1.0-2.0	2.0-3.0	3.0	16.0-20.0

* UPLAND = U
* AQUATIC = A

NO.	SPECIES NAME		CONF. LEVEL H,M,L	SPRING EARLY SUMMER FOOD	SPRING EARLY SUMMER COVER	LATE SUMMER FALL FOOD	LATE SUMMER FALL COVER	WINTER FOOD	WINTER COVER	REPR.	TOTAL
87	SHORT-EARED OWL	U	L	2.0	1.0	2.0	1.0	1.0	1.0	1.0-2.0	9.0-10.0
	REGIONS 1,2,3,4	A	L	2.0	1.0	2.0	1.0	1.0	1.0	1.0-2.0	9.0-10.0
100	HORNED LARK	U	M	3.0	3.0	3.0	3.0	0.0	0.0	3.0	15.0
	REGIONS 2,3,4	A	M	3.0	3.0	3.0	3.0	0.0	0.0	3.0	15.0
107	COMMON RAVEN	U	M	1.0-2.0	0.0	2.0	0.0	1.0	0.0	0.0	4.0- 5.0
	REGIONS 1,2,3,4	A	M	1.0-2.0	0.0	2.0	0.0	1.0	0.0	0.0	4.0- 5.0
122	WATER PIPIT	U	H	2.0-3.0	3.0	2.0-3.0	3.0	0.0	0.0	3.0	13.0-15.0
	REGIONS 1,2,3,4	A	H	3.0	2.5	3.0	2.5	0.0	0.0	2.0	13.0
134	GRAY-CROWNED ROSY FINCH	U	M	2.0-3.0	3.0	2.0-3.0	3.0	0.0	0.0	3.0	13.0-15.0
	REGIONS 1,2,3,4	A	M	3.0	2.0-3.0	3.0	2.0-3.0	0.0	0.0	2.0-3.0	12.0-15.0
144	LAPLAND LONGSPUR	U	M	2.0	1.0-2.0	2.0	1.0-2.0	0.0	0.0	2.0	8.0-10.0
	REGIONS 1,2,3,4	A	M	2.0-3.0	1.0-2.0	2.0-3.0	1.0-2.0	0.0	0.0	2.0	8.0-12.0
145	SNOW BUNTING	U	H	3.0	3.0	3.0	3.0	0.0	0.0	3.0	15.0
	REGIONS 1,2,3,4	A	H	3.0	3.0	3.0	3.0	0.0	0.0	3.0	15.0
146	MASKED SHREW	U	M	1.0	0.0-1.0	1.0	0.0-1.0	1.0	0.0-1.0	0.0-1.0	3.0- 7.0
	REGIONS 1,2,3,4	A	M	1.0	1.0-2.0	1.0	1.0-2.0	1.0	0.0-1.0	1.0	6.0- 9.0
150	COLLARED PIKA	U	M	2.0-3.0	3.0	2.0-3.0	3.0	2.0-3.0	3.0	3.0	18.0-21.0
	REGIONS 3,4	A	M	3.0	3.0	3.0	3.0	3.0	3.0	3.0	21.0
154	HOARY MARMOT	U	H	3.0	3.0	3.0	3.0	0.0	3.0	3.0	18.0
	REGIONS 3,4	A	H	3.0	3.0	3.0	3.0	0.0	3.0	3.0	18.0
155	ARCTIC GROUND SQUIRREL	U	H	3.0	3.0	3.0	3.0	0.0	3.0	3.0	18.0
	REGIONS 1,2,3,4	A	H	3.0	3.0	3.0	3.0	0.0	3.0	3.0	18.0
159	NORTHERN RED-BACKED VOLE	U	M	2.0-3.0	1.0-2.0	2.0-3.0	1.0-2.0	2.0-3.0	1.0-2.0	2.0	11.0-17.0
	REGIONS 1,2,3,4	A	M	2.0-3.0	1.0-2.0	2.0-3.0	1.0-2.0	2.0-3.0	1.0-2.0	2.0	11.0-17.0
161	TUNDRA VOLE	U	M	1.0	1.0	1.0	1.0	1.0	1.0	1.0	7.0
	REGIONS 1,2,3,4	A	M	1.0	1.0	1.0	1.0	1.0	1.0	1.0	7.0
162	LONG-TAILED VOLE	U	L	2.0	2.0	2.0	2.0	2.0	2.0	2.0	14.0
	REGIONS 4	A	L	2.0	3.0	2.0	3.0	2.0	3.0	3.0	18.0

* UPLAND = U
* AQUATIC = A

NO.	SPECIES NAME		CONF. LEVEL H,M,L	SPRING EARLY SUMMER FOOD	SPRING EARLY SUMMER COVER	LATE SUMMER FALL FOOD	LATE SUMMER FALL COVER	WINTER FOOD	WINTER COVER	REPR.	TOTAL
166	BROWN LEMMING	U	M	2.0	2.0	2.0	2.0	2.0	2.0	2.0	14.0
	REGIONS 1,2,3,4	A	M	2.0	2.0	2.0	2.0	2.0	2.0	2.0	14.0
172	WOLF	U	H	1.0	1.0	1.0	1.0	1.0	1.0	1.0-2.0	7.0- 8.0
	REGIONS 1,2,3,4	A	H	1.0	1.0	1.0	1.0	1.0	1.0	1.0-2.0	7.0- 8.0
174	RED FOX	U	L	2.0-3.0	1.0-2.0	2.0-3.0	1.0-2.0	1.0	1.0-2.0	2.0	10.0-15.0
	REGIONS 1,2,3,4	A	L	2.0-3.0	1.0-2.0	2.0-3.0	1.0-2.0	1.0	1.0-2.0	2.0	10.0-15.0
175	BLACK BEAR	U	H	1.0	1.0	1.0-2.0	1.0	0.0	0.5	1.0	5.5- 6.5
	REGIONS 2,3,4	A	H	1.0-2.0	1.0	1.0-2.0	1.0	0.0	0.5	1.0	5.5- 7.5
176	GRIZZLY BEAR	U	H	1.0	1.0	2.0-3.0	1.0	0.0	3.0	2.0-3.0	10.0-12.0
	REGIONS 1,2,3,4	A	H	2.0	1.0	2.0-3.0	1.0	0.0	2.0-3.0	2.0-3.0	10.0-13.0
178	ERMINE	U	M	1.0-2.0	3.0	1.0-2.0	3.0	1.0-2.0	3.0	2.0	14.0-17.0
	REGIONS 1,2,3,4	A	M	1.0-2.0	3.0	1.0-2.0	3.0	1.0-2.0	3.0	2.0	14.0-17.0
179	LEAST WEASEL	U	L	1.0-2.0	3.0	1.0-2.0	3.0	1.0-2.0	3.0	2.0	14.0-17.0
	REGIONS 1,2,3,4	A	L	1.0-2.0	3.0	1.0-2.0	3.0	1.0-2.0	3.0	2.0	14.0-17.0
181	WOLVERINE	U	M	2.0	2.0	2.0	2.0	1.5	3.0	3.0	15.5
	REGIONS 1,2,3,4	A	M	2.0	2.0	2.0	2.0	1.5	3.0	3.0	15.5
184	MOOSE	U	M	1.0	0.0	1.0	0.0	0.0	0.0	0.0	2.0
	REGIONS 1,2,3,4	A	M	1.0	0.0	1.0	0.0	0.0	0.0	0.0	2.0
185	CARIBOU	U	H	2.0	3.0	3.0	3.0	1.0	1.0	0.0	13.0
	REGIONS 1,2,3,4	A	H	2.0	3.0	3.0	3.0	1.0	1.0	0.0	13.0
187	DALL'S SHEEP	U	M	3.0	3.0	3.0	3.0	3.0	3.0	0.0	18.0
	REGIONS 1,2,3,4	A	M	3.0	3.0	3.0	3.0	3.0	3.0	0.0	18.0

TOTAL NUMBER OF SPECIES = 39

GRAND TOTAL UPLAND = 434.5- 487.5
GRAND TOTAL AQUATIC = 444.5- 495.5

* UPLAND = U
* AQUATIC = A

NO.	SPECIES NAME		CONF. LEVEL	SPRING EARLY SUMMER		LATE SUMMER FALL		WINTER		REPR.	TOTAL
			H,M,L	FOOD	COVER	FOOD	COVER	FOOD	COVER		
32	GOSHAWK	U	M	3.0	1.0	3.0	1.0	3.0	1.0	0.0	12.0
	REGIONS 2,3,4	A	M	3.0	1.0	3.0	1.0	3.0	1.0	0.0	12.0
33	SHARP-SHINNED HAWK	U	L	1.0	1.0	1.0	1.0	0.0	0.0	0.0	4.0
	REGIONS 2,3,4	A	L	1.0	1.0	1.0	1.0	0.0	0.0	0.0	4.0
34	RED-TAILED HAWK	U	M	3.0	1.0	3.0	1.0	0.0	0.0	0.0	8.0
	REGIONS 2,3,4	A	M	3.0	1.0	3.0	1.0	0.0	0.0	0.0	8.0
35	SWAINSON'S HAWK	U	L	2.0	2.0	2.0	2.0	0.0	0.0	2.0	10.0
	REGIONS 2,3,4	A	L	2.0	2.0	2.0	2.0	0.0	0.0	2.0	10.0
36	ROUGH-LEGGED HAWK	U	L	1.0	0.0	1.0	0.0	0.0	0.0	0.0	2.0
	REGIONS 1,2,3,4	A	L	1.0	0.0	1.0	0.0	0.0	0.0	0.0	2.0
37	GOLDEN EAGLE	U	M	2.0-3.0	0.0	2.0-3.0	0.0	0.0	0.0	0.0	4.0- 6.0
	REGIONS 1,2,3,4	A	M	2.0-3.0	0.0	2.0-3.0	0.0	0.0	0.0	0.0	4.0- 6.0
42	PEREGRINE FALCON	U	M	1.0	0.0	1.0	0.0	0.0	0.0	0.0	2.0
	REGIONS 1,2,3,4	A	M	1.0	0.0	1.0	0.0	0.0	0.0	0.0	2.0
43	MERLIN	U	L	3.0	3.0	3.0	3.0	0.0	0.0	0.0	12.0
	REGIONS 2,3,4	A	L	3.0	3.0	3.0	3.0	0.0	0.0	0.0	12.0
44	AMERICAN KESTREL	U	L	3.0	1.0	3.0	1.0	0.0	0.0	0.0	8.0
	REGIONS 2,3,4	A	L	3.0	1.0	3.0	1.0	0.0	0.0	0.0	8.0
45	SPRUCE GROUSE	U	M	0.0	0.0	2.0-3.0	2.0-3.0	0.0	0.0	0.0	4.0- 6.0
	REGIONS 2,3,4	A	M	0.0	0.0	3.0	2.0-3.0	0.0	0.0	0.0	5.0- 6.0
46	RUFFED GROUSE	U	M	1.0-2.0	0.0	3.0	3.0	1.0-2.0	0.0	0.0	8.0-10.0
	REGIONS 3,4	A	M	1.0-2.0	0.0	3.0	3.0	1.0-2.0	0.0	0.0	8.0-10.0
47	WILLOW PTARMIGAN	U	M	2.0-3.0	1.0-2.0	2.0-3.0	2.0-3.0	2.0-3.0	1.0-2.0	1.0	11.0-17.0
	REGIONS 1,2,3,4	A	M	2.0-3.0	1.0-2.0	2.0-3.0	2.0-3.0	2.0-3.0	1.0-2.0	1.0	11.0-17.0
50	SHARP-TAILED GROUSE	U	M	1.0-2.0	1.0-2.0	1.0-2.0	1.0-2.0	2.0-3.0	2.0-3.0	1.0-2.0	9.0-16.0
	REGIONS 3,4	A	M	1.0-2.0	1.0-2.0	1.0-2.0	1.0-2.0	2.0-3.0	2.0-3.0	1.0-2.0	9.0-16.0
71	COMMON SNIPE	U	M	1.0	3.0	1.0	3.0	0.0	0.0	1.0	9.0
	REGIONS 1,2,3,4	A	M	1.0-2.0	3.0	1.0-2.0	3.0	0.0	0.0	1.0	9.0-11.0

* UPLAND = U
* AQUATIC = A

NO.	SPECIES NAME		CONF. LEVEL H,M,L	SPRING EARLY SUMMER FOOD	SPRING EARLY SUMMER COVER	LATE SUMMER FALL FOOD	LATE SUMMER FALL COVER	WINTER FOOD	WINTER COVER	REPR.	TOTAL
83	GREAT HORNED OWL	U	M	2.0-3.0	1.0	2.0-3.0	1.0	2.0-3.0	0.0	1.0	9.0-12.0
	REGIONS 2,3,4	A	M	2.0-3.	1.0	2.0-3.0	1.0	2.0-3.0	0.0	1.0	9.0-12.0
84	SNOWY OWL	U	M	2.0-3.0	1.0-2.0	2.0-3.0	1.0-2.0	3.0	1.0-2.0	1.0-2.0	11.0-17.0
	REGIONS 1,2,3,4	A	M	2.0-3.0	1.0-2.0	2.0-3.0	1.0-2.0	3.0	1.0-2.0	1.0-2.0	11.0-17.0
87	SHORT-EARED OWL	U	L	2.0-3.0	1.0-2.0	2.0-3.0	1.0-2.0	2.0-3.0	1.0-2.0	1.0-2.0	10.0-17.0
	REGIONS 1,2,3,4	A	L	2.0-3.0	1.0-2.0	2.0-3.0	1.0-2.0	2.0-3.0	1.0-2.0	1.0-2.0	10.0-17.0
90	COMMON FLICKER	U	M	2.0	1.0-3.0	2.0	1.0-3.0	2.0	1.0-3.0	1.0-3.0	10.0-18.0
	REGIONS 3,4	A	M	2.0	1.0-3.0	2.0	1.0-3.0	2.0	1.0-3.0	1.0-3.0	10.0-18.0
92	DOWNY WOODPECKER	U	L	2.0	2.0	2.0	2.0	2.0	2.0	0.0	12.0
	REGIONS 3,4	A	L	2.0	2.0	2.0	2.0	2.0	2.0	0.0	12.0
96	ALDER FLYCATCHER	U	M	1.0	1.0	1.0	1.0	0.0	0.0	1.0	5.0
	REGIONS 3,4	A	M	2.0	2.0	2.0	2.0	0.0	0.0	2.0	10.0
101	VIOLET-GREEN SWALLOW	U	L	1.0	2.0	1.0	2.0	0.0	0.0	0.0	6.0
	REGIONS 3,4	A	L	2.0	2.0	2.0	2.0	0.0	0.0	0.0	8.0
102	TREE SWALLOW	U	L	0.0	0.0	0.0	0.0	0.0	0.0	0.0	0.0
	REGIONS 2,3,4	A	L	1.0	1.0	1.0	1.0	0.0	0.0	0.0	4.0
106	GRAY JAY	U	L	1.0	1.0	1.0	1.0	1.0	1.0	0.0	6.0
	REGIONS 2,3,4	A	L	1.0	1.0	1.0	1.0	1.0	1.0	0.0	6.0
107	COMMON RAVEN	U	M	1.0	1.0-3.0	1.0	1.0-3.0	1.0	1.0-3.0	0.0	6.0-12.0
	REGIONS 1,2,3,4	A	M	1.0	1.0-3.0	1.0	1.0-3.0	1.0	1.0-3.0	0.0	6.0-12.0
108	BLACK-CAPPED CHICKADEE	U	L	2.0-3.0	2.0	2.0-3.0	2.0	1.0-2.0	1.0	0.0-1.0	10.0-14.0
	REGIONS 3,4	A	L	3.0	2.0	3.0	2.0	1.0-2.0	1.0	0.0-1.0	12.0-14.0
109	GRAY-HEADED CHICKADEE	U	L	2.0-3.0	1.0	2.0-3.0	1.0	3.0	2.0-3.0	1.0	12.0-15.0
	REGIONS 1,2,3,4	A	L	2.0-3.0	1.0	2.0-3.0	1.0	3.0	2.0-3.0	1.0	12.0-15.0
110	BOREAL CHICKADEE	U	L	2.0-3.0	1.0	2.0-3.0	1.0	2.0	1.0	1.0	10.0-12.0
	REGIONS 2,3,4	A	L	2.0-3.0	1.0	2.0-3.0	1.0	2.0	1.0	1.0	10.0-12.0
113	AMERICAN ROBIN	U	H	1.0-2.0	2.0	1.0-2.0	2.0	0.0	0.0	1.0-2.0	7.0-10.0
	REGIONS 2,3,4	A	H	2.0-3.0	2.0	2.0-3.0	2.0	0.0	0.0	2.0	10.0-12.0

* UPLAND = U
* AQUATIC = A

NO.	SPECIES NAME		CONF. LEVEL H,M,L	SPRING EARLY SUMMER FOOD	SPRING EARLY SUMMER COVER	LATE SUMMER FALL FOOD	LATE SUMMER FALL COVER	WINTER FOOD	WINTER COVER	REPR.	TOTAL
117	GRAY-CHEEKED THRUSH	U	L	1.0	1.0-2.0	1.0-2.0	1.0-2.0	0.0	0.0	1.0	5.0- 8.0
	REGIONS 1,2,3,4	A	L	3.0	3.0	2.0-3.0	3.0	0.0	0.0	3.0	14.0-15.0
123	BOHEMIAN WAXWING	U	L	3.0	2.0	1.0-2.0	2.0	0.0	0.0	1.0	9.0-10.0
	REGIONS 2,3,4	A	L	3.0	2.0	2.0	2.0	0.0	0.0	1.0	10.0
124	NORTHERN SHRIKE	U	L	2.0	2.0	2.0	2.0	2.0	2.0	3.0	15.0
	REGIONS 1,2,3,4	A	L	2.0	2.0	2.0	2.0	2.0	2.0	3.0	15.0
125	ORANGE-CROWNED WARBLER	U	M	2.0-3.0	2.0-3.0	2.0-3.0	2.0-3.0	0.0	0.0	2.0-3.0	10.0-15.0
	REGIONS 2,3,4	A	M	3.0	2.0-3.0	3.0	2.0-3.0	0.0	0.0	3.0	13.0-15.0
126	YELLOW WARBLER	U	H	1.0-2.0	1.0-2.0	1.0-2.0	1.0-2.0	0.0	0.0	1.0-2.0	5.0-10.0
	REGIONS 2,3,4	A	H	2.0-3.0	2.0-3.0	2.0-3.0	2.0-3.0	0.0	0.0	2.0-3.0	10.0-15.0
129	BLACKPOLL WARBLER	U	L	2.0-3.0	2.0-3.0	2.0-3.0	2.0-3.0	0.0	0.0	2.0-3.0	10.0-15.0
	REGIONS 2,3,4	A	L	2.0-3.0	2.0-3.0	2.0-3.0	2.0-3.0	0.0	0.0	2.0-3.0	10.0-15.0
130	NORTHERN WATERTHRUSH	U	M	0.0	0.0	0.0	0.0	0.0	0.0	0.0	0.0
	REGIONS 2,3,4	A	M	1.0-2.0	1.0-2.0	1.0-2.0	1.0-2.0	0.0	0.0	1.0	5.0- 9.0
131	WILSON'S WARBLER	U	M	1.0	1.0	1.0	1.0	0.0	0.0	1.0	5.0
	REGIONS 2,3,4	A	M	3.0	3.0	3.0	3.0	0.0	0.0	3.0	15.0
133	PINE GROSBEAK	U	L	2.0-3.0	2.0	2.0	2.0	2.0	2.0	1.0-2.0	13.0-15.0
	REGIONS 2,3,4	A	L	3.0	2.0	3.0	2.0	2.0	2.0	1.0-2.0	15.0-16.0
135	REDPOLL (COMMON AND HOARY)	U	H	2.0	3.0	1.0-2.0	3.0	1.0-3.0	2.0	2.0	14.0-17.0
	REGIONS 1,2,3,4	A	H	2.0-3.0	3.0	2.0-3.0	3.0	1.0-3.0	2.0	3.0	16.0-20.0
137	SAVANNAH SPARROW	U	M	1.0-2.0	3.0	1.0-2.0	3.0	0.0	0.0	2.0	10.0-12.0
	REGIONS 1,2,3,4	A	M	3.0	3.0	3.0	3.0	0.0	0.0	3.0	15.0
138	DARK-EYED JUNCO	U	M	2.0	2.0	2.0	2.0	0.0	0.0	2.0-3.0	10.0-11.0
	REGIONS 2,3,4	A	M	2.0-3.0	2.0	2.0-3.0	2.0	0.0	0.0	2.0-3.0	10.0-13.0
139	TREE SPARROW	U	M	2.0	3.0	2.0-3.0	3.0	0.0	0.0	2.0	12.0-13.0
	REGIONS 2,3,4	A	M	2.0-3.0	3.0	2.0-3.0	3.0	0.0	0.0	3.0	13.0-15.0
140	CHIPPING SPARROW	U	M	1.0-2.0	2.0-3.0	1.0-3.0	2.0-3.0	0.0	0.0	2.0-3.0	8.0-14.0
	REGIONS 4	A	M	2.0	2.0-3.0	1.0-3.0	2.0-3.0	0.0	0.0	2.0-3.0	9.0-14.0

* UPLAND = U
* AQUATIC = A

NO.	SPECIES NAME		CONF. LEVEL H,M,L	SPRING EARLY SUMMER FOOD	SPRING EARLY SUMMER COVER	LATE SUMMER FALL FOOD	LATE SUMMER FALL COVER	WINTER FOOD	WINTER COVER	REPR.	TOTAL
141	WHITE-CROWNED SPARROW	U	H	2.0	2.0	3.0	2.0	0.0	0.0	2.0	11.0
	REGIONS 1,2,3,4	A	H	2.0	2.0	3.0	2.0	0.0	0.0	2.0	11.0
142	FOX SPARROW	U	H	2.0	3.0	2.0	3.0	0.0	0.0	2.0-3.0	12.0-13.0
	REGIONS 2,3,4	A	H	2.0	3.0	2.0	3.0	0.0	0.0	2.0-3.0	12.0-13.0
143	LINCOLN'S SPARROW	U	H	2.0-3.0	2.0	2.0-3.0	2.0	0.0	0.0	2.0	10.0-12.0
	REGIONS 3,4	A	H	2.0-3.0	3.0	2.0-3.0	3.0	0.0	0.0	3.0	13.0-15.0
146	MASKED SHREW	U	M	3.0	2.0	3.0	2.0	3.0	2.0	2.0	17.0
	REGIONS 1,2,3,4	A	M	3.0	3.0	3.0	3.0	3.0	3.0	3.0	21.0
147	DUSKY SHREW	U	M	2.0	2.0	2.0	2.0	2.0	2.0	2.0	14.0
	REGIONS 2,3,4	A	M	2.0	3.0	2.0	3.0	2.0	3.0	3.0	18.0
149	PYGMY SHREW	U	M	1.0	1.0	1.0	1.0	1.0	1.0	1.0	7.0
	REGIONS 2,3,4	A	M	2.0	1.0	2.0	1.0	2.0	1.0	1.0	10.0
151	SNOWSHOE HARE	U	H	2.0	2.0-3.0	2.0	2.0-3.0	3.0	2.0	2.0-3.0	15.0-18.0
	REGIONS 1,2,3,4	A	H	2.0	2.0-3.0	2.0	2.0-3.0	3.0	2.0	2.0-3.0	15.0-18.0
159	NORTHERN RED-BACKED VOLE	U	M	2.0	2.0	2.0	2.0	2.0	2.0	2.0	14.0
	REGIONS 1,2,3,4	A	M	2.0	2.0	2.0	2.0	2.0	2.0	2.0	14.0
160	MEADOW VOLE	U	M	1.0	1.0	1.0	1.0	1.0	1.0	1.0	7.0
	REGIONS 2,3,4	A	M	2.0	1.0	2.0	1.0	2.0	1.0	1.0	10.0
162	LONG-TAILED VOLE	U	L	1.0	1.0	1.0	1.0	1.0	1.0	1.0	7.0
	REGIONS 4	A	L	1.0	1.0	1.0	1.0	1.0	1.0	1.0	7.0
163	YELLOW-CHEEKED VOLE	U	M	1.0-2.0	2.0	1.0-2.0	2.0	1.0-2.0	2.0	1.0-2.0	10.0-14.0
	REGIONS 2,3,4	A	M	1.0-2.0	2.0	1.0-2.0	2.0	1.0-2.0	2.0	1.0-2.0	10.0-14.0
169	MEADOW JUMPING MOUSE	U	M	1.0	1.0	1.0	1.0	1.0	1.0	1.0	7.0
	REGIONS 3,4	A	M	2.0	3.0	2.0	3.0	0.0	1.0	2.0	13.0
170	PORCUPINE	U	M	1.0	1.0	1.0	1.0	0.0	0.0	0.0-1.0	4.0- 5.0
	REGIONS 1,2,3,4	A	M	1.0	1.0	1.0	1.0	0.0	0.0	0.0-1.0	4.0- 5.0
171	COYOTE	U	L	2.0	3.0	2.0	3.0	2.0-3.0	3.0	2.0-3.0	17.0-19.0
	REGIONS 2,3,4	A	L	2.0	3.0	2.0	3.0	2.0-3.0	3.0	2.0-3.0	17.0-19.0

* UPLAND = U
* AQUATIC = A

NO.	SPECIES NAME		CONF. LEVEL H,M,L	SPRING EARLY SUMMER FOOD	SPRING EARLY SUMMER COVER	LATE SUMMER FALL FOOD	LATE SUMMER FALL COVER	WINTER FOOD	WINTER COVER	REPR.	TOTAL
172	WOLF	U	H	2.0-3.0	2.0	2.0-3.0	2.0	3.0	3.0	2.0	16.0-18.0
	REGIONS 1,2,3,4	A	H	2.0-3.0	2.0-3.0	2.0-3.0	2.0-3.0	3.0	3.0	2.0-3.0	16.0-21.0
174	RED FOX	U	L	2.0	3.0	2.0	3.0	2.0-3.0	3.0	2.0-3.0	17.0-19.0
	REGIONS 1,2,3,4	A	L	2.0	3.0	2.0	3.0	2.0-3.0	3.0	2.0-3.0	17.0-19.0
175	BLACK BEAR	U	H	1.0	2.0	2.0-3.0	2.0	0.0	1.0	1.0	9.0-10.0
	REGIONS 2,3,4	A	H	1.0-2.0	2.0	2.0-3.0	2.0	0.0	1.0	1.0	9.0-11.0
176	GRIZZLY BEAR	U	H	1.0-2.0	3.0	1.0-3.0	2.0-3.0	0.0	2.0	1.0-2.0	10.0-15.0
	REGIONS 1,2,3,4	A	H	2.0	3.0	1.0-3.0	2.0-3.0	0.0	2.0	1.0-2.0	11.0-15.0
177	MARTEN	U	H	2.0-3.0	1.0-2.0	2.0-3.0	1.0-2.0	2.0-3.0	1.0	1.0	10.0-15.0
	REGIONS 2,3,4	A	H	2.0-3.0	1.0-2.0	2.0-3.0	1.0-2.0	2.0-3.0	1.0	1.0	10.0-15.0
178	ERMINE	U	M	1.0	2.0	1.0	2.0	1.0	2.0	1.5	10.5
	REGIONS 1,2,3,4	A	M	1.0	2.0	1.0	2.0	1.0	2.0	1.5	10.5
179	LEAST WEASEL	U	L	1.0	2.0	1.0	2.0	1.0	2.0	1.5	10.5
	REGIONS 1,2,3,4	A	L	1.0	2.0	1.0	2.0	1.0	2.0	1.5	10.5
180	MINK	U	M	0.5	0.0	0.5	0.0	1.0	0.0	0.0	2.0
	REGIONS 2,3,4	A	M	2.0	2.0	2.0	2.0	2.0	1.0	1.0-2.0	12.0-13.0
181	WOLVERINE	U	M	2.0	2.0	2.0	2.0	1.0	1.0	1.0	11.0
	REGIONS 1,2,3,4	A	M	2.0	2.0	2.0	2.0	1.0	1.0	1.0	11.0
183	LYNX	U	H	2.0	2.0	2.0	2.0	2.0	2.0	2.0	14.0
	REGIONS 1,2,3,4	A	H	2.0	2.0	2.0	2.0	2.0	2.0	2.0	14.0
184	MOOSE	U	H	3.0	3.0	3.0	3.0	3.0	2.0	3.0	20.0
	REGIONS 1,2,3,4	A	H	3.0	3.0	3.0	3.0	3.0	2.0	3.0	20.0

TOTAL NUMBER OF SPECIES = 67

GRAND TOTAL UPLAND = 625.0- 748.0
GRAND TOTAL AQUATIC = 720.0- 843.0

* UPLAND = U
* AQUATIC = A

NO.	SPECIES NAME		CONF. LEVEL H,M,L	SPRING EARLY SUMMER FOOD	SPRING EARLY SUMMER COVER	LATE SUMMER FALL FOOD	LATE SUMMER FALL COVER	WINTER FOOD	WINTER COVER	REPR.	TOTAL
33	SHARP-SHINNED HAWK	U	L	1.0	1.0	1.0	1.0	0.0	0.0	0.0	4.0
	REGIONS 2,3,4	A	L	1.0	1.0	1.0	1.0	0.0	0.0	0.0	4.0
34	RED-TAILED HAWK	U	M	3.0	1.0	3.0	1.0	0.0	0.0	0.0	8.0
	REGIONS 2,3,4	A	M	3.0	1.0	3.0	1.0	0.0	0.0	0.0	8.0
35	SWAINSON'S HAWK	U	L	2.0	2.0	2.0	2.0	0.0	0.0	2.0	10.0
	REGIONS 2,3,4	A	L	2.0	2.0	2.0	2.0	0.0	0.0	2.0	10.0
36	ROUGH-LEGGED HAWK	U	L	2.0	0.0	2.0	0.0	0.0	0.0	0.0	4.0
	REGIONS 1,2,3,4	A	L	2.0	0.0	2.0	0.0	0.0	0.0	0.0	4.0
42	PEREGRINE FALCON	U	M	1.0	0.0	1.0	0.0	0.0	0.0	0.0	2.0
	REGIONS 1,2,3,4	A	M	1.0	0.0	1.0	0.0	0.0	0.0	0.0	2.0
43	MERLIN	U	L	3.0	3.0	3.0	3.0	0.0	0.0	0.0	12.0
	REGIONS 2,3,4	A	L	3.0	3.0	3.0	3.0	0.0	0.0	0.0	12.0
44	AMERICAN KESTREL	U	L	2.0-3.0	0.0	2.0-3.0	0.0	0.0	0.0	0.0	4.0- 6.0
	REGIONS 2,3,4	A	L	2.0-3.0	0.0	2.0-3.0	0.0	0.0	0.0	0.0	4.0- 6.0
46	RUFFED GROUSE	U	M	1.0	1.0	2.0-3.0	1.0-2.0	0.0	0.0	0.0-1.0	5.0- 8.0
	REGIONS 3,4	A	M	1.0	1.0	2.0-3.0	1.0-2.0	0.0	0.0	0.0-1.0	5.0- 8.0
47	WILLOW PTARMIGAN	U	M	2.0-3.0	2.0-3.0	1.0	1.0	3.0	3.0	1.0	13.0-15.0
	REGIONS 1,2,3,4	A	M	2.0-3.0	2.0-3.0	1.0	1.0	3.0	3.0	1.0	13.0-15.0
50	SHARP-TAILED GROUSE	U	M	2.0-3.0	2.0-3.0	2.0-3.0	2.0-3.0	2.0-3.0	3.0	2.0-3.0	15.0-21.0
	REGIONS 3,4	A	M	2.0-3.0	2.0-3.0	2.0-3.0	2.0-3.0	2.0-3.0	3.0	2.0-3.0	15.0-21.0
83	GREAT HORNED OWL	U	M	2.0-3.0	1.0	2.0-3.0	1.0	2.0-3.0	0.0	1.0	9.0-12.0
	REGIONS 2,3,4	A	M	2.0-3.0	1.0	2.0-3.0	1.0	2.0-3.0	0.0	1.0	9.0-12.0
84	SNOWY OWL	U	M	2.0-3.0	1.0-2.0	2.0-3.0	1.0-2.0	3.0	1.0-2.0	1.0-2.0	11.0-17.0
	REGIONS 1,2,3,4	A	M	2.0-3.0	1.0-2.0	2.0-3.0	1.0-2.0	3.0	1.0-2.0	1.0-2.0	11.0-17.0
87	SHORT-EARED OWL	U	L	2.0-3.0	1.0-2.0	2.0-3.0	1.0-2.0	2.0-3.0	1.0-2.0	1.0-2.0	10.0-17.0
	REGIONS 1,2,3,4	A	L	2.0-3.0	1.0-2.0	2.0-3.0	1.0-2.0	2.0-3.0	1.0-2.0	1.0-2.0	10.0-17.0
90	COMMON FLICKER	U	M	2.0-3.0	1.0-3.0	2.0-3.0	1.0-3.0	2.0-3.0	1.0-3.0	1.0-3.0	10.0-21.0
	REGIONS 3,4	A	M	2.0-3.0	1.0-3.0	2.0-3.0	1.0-3.0	2.0-3.0	1.0-3.0	1.0-3.0	10.0-21.0

* UPLAND = U
* AQUATIC = A

NO.	SPECIES NAME		CONF. LEVEL H,M,L	SPRING EARLY SUMMER FOOD	SPRING EARLY SUMMER COVER	LATE SUMMER FALL FOOD	LATE SUMMER FALL COVER	WINTER FOOD	WINTER COVER	REPR.	TOTAL
92	DOWNY WOODPECKER	U	L	2.0	2.0	2.0	2.0	2.0	2.0	0.0	12.0
	REGIONS 3,4	A	L	2.0	2.0	2.0	2.0	2.0	2.0	0.0	12.0
96	ALDER FLYCATCHER	U	M	1.0	1.0	1.0	1.0	0.0	0.0	1.0	5.0
	REGIONS 3,4	A	M	2.0	2.0	2.0	2.0	0.0	0.0	2.0	10.0
101	VIOLET-GREEN SWALLOW	U	L	1.0	2.0	1.0	2.0	0.0	0.0	0.0	6.0
	REGIONS 3,4	A	L	2.0	2.0	2.0	2.0	0.0	0.0	0.0	8.0
102	TREE SWALLOW	U	L	0.0	0.0	0.0	0.0	0.0	0.0	0.0	0.0
	REGIONS 2,3,4	A	L	1.0	1.0	1.0	1.0	0.0	0.0	0.0	4.0
107	COMMON RAVEN	U	M	2.0	1.0-3.0	2.0	1.0-3.0	2.0	1.0-3.0	0.0	9.0-15.0
	REGIONS 1,2,3,4	A	M	2.0	1.0-3.0	2.0	1.0-3.0	2.0	1.0-3.0	0.0	9.0-15.0
108	BLACK-CAPPED CHICKADEE	U	L	2.0-3.0	2.0	2.0-3.0	2.0	1.0-2.0	1.0	0.0-1.0	10.0-14.0
	REGIONS 3,4	A	L	3.0	2.0	3.0	2.0	1.0-2.0	1.0	0.0-1.0	12.0-14.0
109	GRAY-HEADED CHICKADEE	U	L	2.0-3.0	1.0	2.0-3.0	1.0	3.0	2.0-3.0	1.0	12.0-15.0
	REGIONS 1,2,3,4	A	L	2.0-3.0	1.0	2.0-3.0	1.0	3.0	2.0-3.0	1.0	12.0-15.0
110	BOREAL CHICKADEE	U	L	2.0-3.0	1.0	2.0-3.0	1.0	2.0	1.0	1.0	10.0-12.0
	REGIONS 2,3,4	A	L	2.0-3.0	1.0	2.0-3.0	1.0	2.0	1.0	1.0	10.0-12.0
113	AMERICAN ROBIN	U	H	1.0-2.0	2.0	1.0-2.0	2.0	0.0	0.0	1.0-2.0	7.0-10.0
	REGIONS 2,3,4	A	H	2.0-3.0	2.0	2.0-3.0	2.0	0.0	0.0	2.0	10.0-12.0
117	GRAY-CHEEKED THRUSH	U	L	1.0	1.0-2.0	1.0-2.0	1.0-2.0	0.0	0.0	1.0	5.0- 8.0
	REGIONS 1,2,3,4	A	L	3.0	3.0	2.0-3.0	3.0	0.0	0.0	3.0	14.0-15.0
123	BOHEMIAN WAXWING	U	L	2.0-3.0	2.0	2.0-3.0	2.0	0.0	0.0	1.0	9.0-11.0
	REGIONS 2,3,4	A	L	3.0	2.0	2.0-3.0	2.0	0.0	0.0	1.0	10.0-11.0
124	NORTHERN SHRIKE	U	L	3.0	3.0	3.0	3.0	3.0	3.0	3.0	21.0
	REGIONS 1,2,3,4	A	L	3.0	3.0	3.0	3.0	3.0	3.0	3.0	21.0
125	ORANGE-CROWNED WARBLER	U	M	2.0-3.0	2.0-3.0	2.0-3.0	2.0-3.0	0.0	0.0	2.0-3.0	10.0-15.0
	REGIONS 2,3,4	A	M	3.0	2.0-3.0	3.0	2.0-3.0	0.0	0.0	3.0	13.0-15.0
126	YELLOW WARBLER	U	H	1.0-2.0	1.0-2.0	1.0-2.0	1.0-2.0	0.0	0.0	1.0-2.0	5.0-10.0
	REGIONS 2,3,4	A	H	2.0-3.0	2.0-3.0	2.0-3.0	2.0-3.0	0.0	0.0	2.0-3.0	10.0-15.0

* UPLAND = U
* AQUATIC = A

NO.	SPECIES NAME		CONF. LEVEL H,M,L	SPRING EARLY SUMMER FOOD	SPRING EARLY SUMMER COVER	LATE SUMMER FALL FOOD	LATE SUMMER FALL COVER	WINTER FOOD	WINTER COVER	REPR.	TOTAL
129	BLACKPOLL WARBLER	U	L	2.0-3.0	2.0-3.0	2.0-3.0	2.0-3.0	0.0	0.0	2.0-3.0	10.0-15.0
	REGIONS 2,3,4	A	L	2.0-3.0	2.0-3.0	2.0-3.0	2.0-3.0	0.0	0.0	2.0-3.0	10.0-15.0
130	NORTHERN WATERTHRUSH	U	M	0.0	0.0	0.0	0.0	0.0	0.0	0.0	0.0
	REGIONS 2,3,4	A	M	1.0-2.0	1.0-2.0	1.0-2.0	1.0-2.0	0.0	0.0	1.0	5.0- 9.0
131	WILSON'S WARBLER	U	M	1.0-2.0	1.0-2.0	1.0-2.0	1.0-2.0	0.0	0.0	1.0-2.0	5.0-10.0
	REGIONS 2,3,4	A	M	3.0	3.0	3.0	3.0	0.0	0.0	3.0	15.0
133	PINE GROSBEAK	U	L	2.0-3.0	2.0	2.0	2.0	2.0	2.0	1.0-2.0	13.0-15.0
	REGIONS 2,3,4	A	L	2.0-3.0	2.0	2.0-3.0	2.0	1.0-2.0	2.0	2.0	13.0-16.0
135	REDPOLL (COMMON AND HOARY)	U	H	2.0	3.0	1.0-2.0	3.0	1.0-3.0	2.0	2.0	14.0-17.0
	REGIONS 1,2,3,4	A	H	2.0-3.0	3.0	2.0-3.0	3.0	1.0-3.0	2.0	3.0	16.0-20.0
137	SAVANNAH SPARROW	U	M	1.0-2.0	3.0	1.0-2.0	3.0	0.0	0.0	2.0	10.0-12.0
	REGIONS 1,2,3,4	A	M	3.0	3.0	3.0	3.0	0.0	0.0	3.0	15.0
138	DARK-EYED JUNCO	U	M	2.0	2.0	2.0-3.0	2.0	0.0	0.0	2.0-3.0	10.0-12.0
	REGIONS 2,3,4	A	M	2.0-3.0	2.0	2.0-3.0	2.0	0.0	0.0	2.0-3.0	10.0-13.0
139	TREE SPARROW	U	M	2.0	3.0	2.0-3.0	3.0	0.0	0.0	2.0	12.0-13.0
	REGIONS 2,3,4	A	M	2.0-3.0	3.0	3.0	3.0	0.0	0.0	3.0	14.0-15.0
140	CHIPPING SPARROW	U	M	2.0-3.0	2.0-3.0	2.0-3.0	2.0-3.0	0.0	0.0	2.0-3.0	10.0-15.0
	REGIONS 4	A	M	2.0-3.0	2.0-3.0	2.0-3.0	2.0-3.0	0.0	0.0	2.0-3.0	10.0-15.0
141	WHITE-CROWNED SPARROW	U	H	2.0	2.0	2.0	2.0	0.0	0.0	0.0	8.0
	REGIONS 1,2,3,4	A	H	2.0	2.0	2.0	2.0	0.0	0.0	2.0	10.0
142	FOX SPARROW	U	H	2.0	3.0	2.0	3.0	0.0	0.0	2.0-3.0	12.0-13.0
	REGIONS 2,3,4	A	H	2.0	3.0	2.0	3.0	0.0	0.0	2.0-3.0	12.0-13.0
143	LINCOLN'S SPARROW	U	H	2.0-3.0	2.0	2.0-3.0	2.0	0.0	0.0	2.0	10.0-12.0
	REGIONS 3,4	A	H	2.0-3.0	3.0	2.0-3.0	3.0	0.0	0.0	3.0	13.0-15.0
146	MASKED SHREW	U	M	1.0-2.0	2.0	1.0-2.0	2.0	1.0-2.0	2.0	1.0-2.0	10.0-14.0
	REGIONS 1,2,3,4	A	M	2.0-3.0	2.0	2.0-3.0	2.0	2.0-3.0	2.0	2.0-3.0	14.0-18.0
147	DUSKY SHREW	U	M	1.0	2.0	1.0	2.0	1.0	2.0	1.0-2.0	10.0-11.0
	REGIONS 2,3,4	A	M	1.0	3.0	1.0	3.0	1.0	3.0	2.0	14.0

* UPLAND = U
* AQUATIC = A

NO.	SPECIES NAME		CONF. LEVEL	SPRING EARLY SUMMER FOOD	SPRING EARLY SUMMER COVER	LATE SUMMER FALL FOOD	LATE SUMMER FALL COVER	WINTER FOOD	WINTER COVER	REPR.	TOTAL
			H,M,L								
149	PYGMY SHREW	U	M	1.0	1.0	1.0	1.0	1.0	1.0	1.0	7.0
	REGIONS 2,3,4	A	M	1.0	2.0	1.0	2.0	1.0	2.0	1.0	10.0
151	SNOWSHOE HARE	U	H	2.0-3.0	2.0-3.0	2.0-3.0	2.0-3.0	3.0	2.0-3.0	2.0-3.0	15.0-21.0
	REGIONS 1,2,3,4	A	H	2.0-3.0	2.0-3.0	2.0-3.0	2.0-3.0	3.0	2.0-3.0	2.0-3.0	15.0-21.0
159	NORTHERN RED-BACKED VOLE	U	M	2.0	3.0	2.0	3.0	2.0	3.0	2.0	17.0
	REGIONS 1,2,3,4	A	M	2.0	3.0	2.0	3.0	2.0	3.0	2.0	17.0
160	MEADOW VOLE	U	M	2.0-3.0	2.0-3.0	2.0-3.0	2.0-3.0	2.0-3.0	2.0-3.0	2.0-3.0	14.0-21.0
	REGIONS 2,3,4	A	M	3.0	2.0-3.0	3.0	2.0-3.0	3.0	2.0-3.0	2.0	17.0-20.0
161	TUNDRA VOLE	U	M	3.0	2.0	3.0	2.0	3.0	2.0	3.0	18.0
	REGIONS 1,2,3,4	A	M	3.0	2.0	3.0	2.0	3.0	2.0	3.0	18.0
162	LONG-TAILED VOLE	U	L	3.0	2.0	3.0	2.0	3.0	2.0	2.0	17.0
	REGIONS 4	A	L	3.0	2.0	3.0	2.0	3.0	2.0	2.0	17.0
163	YELLOW-CHEEKED VOLE	U	M	3.0	3.0	3.0	3.0	3.0	3.0	3.0	21.0
	REGIONS 2,3,4	A	M	3.0	3.0	3.0	3.0	3.0	3.0	3.0	21.0
169	MEADOW JUMPING MOUSE	U	M	3.0	2.0	3.0	2.0	0.0	2.0	2.0	14.0
	REGIONS 3,4	A	M	3.0	3.0	3.0	3.0	0.0	2.0	3.0	17.0
170	PORCUPINE	U	M	1.0	1.0	1.0	1.0	0.0	0.0	0.0-1.0	4.0- 5.0
	REGIONS 1,2,3,4	A	M	1.0	1.0	1.0	1.0	0.0	0.0	0.0-1.0	4.0- 5.0
171	COYOTE	U	L	2.0	3.0	2.0	3.0	2.0-3.0	3.0	2.0-3.0	17.0-19.0
	REGIONS 2,3,4	A	L	2.0	3.0	2.0	3.0	2.0-3.0	3.0	2.0-3.0	17.0-19.0
172	WOLF	U	H	2.0-3.0	2.0	2.0-3.0	2.0	2.0-3.0	2.0-3.0	2.0	14.0-18.0
	REGIONS 1,2,3,4	A	H	2.0-3.0	2.0-3.0	2.0-3.0	2.0-3.0	2.0-3.0	2.0-3.0	2.0-3.0	14.0-21.0
174	RED FOX	U	L	2.0-3.0	3.0	2.0-3.0	3.0	2.0-3.0	3.0	2.0-3.0	17.0-21.0
	REGIONS 1,2,3,4	A	L	2.0-3.0	3.0	2.0-3.0	3.0	2.0-3.0	3.0	2.0-3.0	17.0-21.0
175	BLACK BEAR	U	H	1.0-2.0	2.0	2.0-3.0	2.0	0.0	1.0	1.0	9.0-11.0
	REGIONS 2,3,4	A	H	1.0-2.0	2.0	3.0	2.0	0.0	1.0	1.0	10.0-11.0
176	GRIZZLY BEAR	U	H	2.0-3.0	3.0	2.0-3.0	2.0-3.0	0.0	2.0	1.0-2.0	12.0-16.0
	REGIONS 1,2,3,4	A	H	2.0-3.0	3.0	2.0-3.0	2.0-3.0	0.0	2.0	1.0-2.0	12.0-16.0

* UPLAND = U
* AQUATIC = A

NO.	SPECIES NAME		CONF. LEVEL H,M,L	SPRING EARLY SUMMER FOOD	SPRING EARLY SUMMER COVER	LATE SUMMER FALL FOOD	LATE SUMMER FALL COVER	WINTER FOOD	WINTER COVER	REPR.	TOTAL
177	MARTEN	U	H	2.0-3.0	1.0-2.0	2.0-3.0	1.0-2.0	1.0-3.0	1.0	1.0	9.0-15.0
	REGIONS 2,3,4	A	H	2.0-3.0	1.0-2.0	2.0-3.0	1.0-2.0	1.0-3.0	1.0	1.0	9.0-15.0
178	ERMINE	U	M	3.0	2.0	3.0	2.0	3.0	2.0	2.0	17.0
	REGIONS 1,2,3,4	A	M	3.0	2.0	3.0	2.0	3.0	2.0	2.0	17.0
179	LEAST WEASEL	U	L	3.0	2.0	3.0	2.0	3.0	2.0	2.0	17.0
	REGIONS 1,2,3,4	A	L	3.0	2.0	3.0	2.0	3.0	2.0	2.0	17.0
180	MINK	U	M	0.5	0.0	0.5	0.0	1.0	0.0	0.0	2.0
	REGIONS 2,3,4	A	M	2.0	2.0	2.0	2.0	2.0	1.0	1.0-2.0	12.0-13.0
181	WOLVERINE	U	M	1.5	1.5	1.5	1.5	1.5	1.0	1.0	9.5
	REGIONS 1,2,3,4	A	M	1.5	1.5	1.5	1.5	1.5	1.0	1.0	9.5
183	LYNX	U	H	3.0	3.0	3.0	3.0	3.0	3.0	3.0	21.0
	REGIONS 1,2,3,4	A	H	3.0	3.0	3.0	3.0	3.0	3.0	3.0	21.0
184	MOOSE	U	L	1.0	0.0	1.0	0.0	0.0	0.0	0.0	2.0
	REGIONS 1,2,3,4	A	L	1.0	0.0	1.0	0.0	0.0	0.0	0.0	2.0

TOTAL NUMBER OF SPECIES = 63

GRAND TOTAL UPLAND = 645.5- 787.5
GRAND TOTAL AQUATIC = 736.5- 867.5

* UPLAND = U
* AQUATIC = A

NO.	SPECIES NAME		CONF. LEVEL H,M,L	SPRING EARLY SUMMER FOOD	SPRING EARLY SUMMER COVER	LATE SUMMER FALL FOOD	LATE SUMMER FALL COVER	WINTER FOOD	WINTER COVER	REPR.	TOTAL
31	RED-BREASTED MERGANSER	U									
	REGIONS 1,2,3,4	A	M	0.0	0.0	0.0	0.0	0.0	0.0	1.0-2.0	1.0- 2.0
32	GOSHAWK	U									
	REGIONS 2,3,4	A	M	3.0	1.0	3.0	1.0	3.0	1.0	0.0	12.0
33	SHARP-SHINNED HAWK	U									
	REGIONS 2,3,4	A	L	2.0	1.0	2.0	1.0	0.0	0.0	0.0	6.0
34	RED-TAILED HAWK	U									
	REGIONS 2,3,4	A	M	3.0	1.0	3.0	1.0	0.0	0.0	0.0	8.0
35	SWAINSON'S HAWK	U									
	REGIONS 2,3,4	A	L	2.0	2.0	2.0	2.0	0.0	0.0	2.0	10.0
36	ROUGH-LEGGED HAWK	U									
	REGIONS 1,2,3,4	A	L	1.0	0.0	1.0	0.0	0.0	0.0	0.0	2.0
37	GOLDEN EAGLE	U									
	REGIONS 1,2,3,4	A	M	2.0-3.0	0.0	2.0-3.0	0.0	0.0	0.0	0.0	4.0- 6.0
42	PEREGRINE FALCON	U									
	REGIONS 1,2,3,4	A	M	1.0	0.0	1.0	0.0	0.0	0.0	0.0	2.0
43	MERLIN	U									
	REGIONS 2,3,4	A	L	3.0	3.0	3.0	3.0	0.0	0.0	0.0	12.0
44	AMERICAN KESTREL	U									
	REGIONS 2,3,4	A	L	3.0	1.0	3.0	1.0	0.0	0.0	0.0	8.0
45	SPRUCE GROUSE	U									
	REGIONS 2,3,4	A	M	0.0	0.0	2.0-3.0	2.0-3.0	0.0	0.0	0.0	4.0- 6.0
46	RUFFED GROUSE	U									
	REGIONS 3,4	A	M	2.0-3.0	1.0	2.0-3.0	2.0-3.0	1.0	0.0	0.0-1.0	8.0-12.0
47	WILLOW PTARMIGAN	U									
	REGIONS 1,2,3,4	A	H	1.0-2.0	1.0-2.0	2.0-3.0	3.0	2.0	1.0	1.0	11.0-14.0
50	SHARP-TAILED GROUSE	U									
	REGIONS 3,4	A	H	3.0	3.0	3.0	3.0	3.0	3.0	2.0-3.0	20.0-21.0

* UPLAND = U
* AQUATIC = A

NO.	SPECIES NAME		CONF. LEVEL H,M,L	SPRING EARLY SUMMER FOOD	SPRING EARLY SUMMER COVER	LATE SUMMER FALL FOOD	LATE SUMMER FALL COVER	WINTER FOOD	WINTER COVER	REPR.	TOTAL
71	COMMON SNIPE	U									
	REGIONS 1,2,3,4	A	M	3.0	3.0	3.0	3.0	0.0	0.0	3.0	15.0
83	GREAT HORNED OWL	U									
	REGIONS 2,3,4	A	M	2.0-3.0	1.0	2.0-3.0	1.0	2.0-3.0	1.0	1.0	10.0-13.0
84	SNOWY OWL	U									
	REGIONS 1,2,3,4	A	M	2.0-3.0	1.0-2.0	2.0-3.0	1.0-2.0	2.0-3.0	1.0-3.0	1.0-2.0	10.0-18.0
87	SHORT-EARED OWL	U									
	REGIONS 1,2,3,4	A	L	2.0-3.0	1.0-2.0	2.0-3.0	1.0-2.0	3.0	1.0-2.0	1.0	11.0-16.0
89	BELTED KINGFISHER	U									
	REGIONS 2,3,4	A	L	2.0-3.0	2.0-3.0	2.0-3.0	2.0-3.0	0.0	0.0	0.0	8.0-12.0
90	COMMON FLICKER	U									
	REGIONS 3,4	A	M	2.0-3.0	2.0-3.0	2.0-3.0	2.0-3.0	2.0-3.0	2.0-3.0	1.0-3.0	13.0-21.0
92	DOWNY WOODPECKER	U									
	REGIONS 3,4	A	L	3.0	3.0	3.0	3.0	3.0	3.0	0.0-3.0	18.0-21.0
95	SAY'S PHOEBE	U									
	REGIONS 3,4	A	L	1.0	1.0	1.0	1.0	0.0	0.0	0.0	4.0
96	ALDER FLYCATCHER	U									
	REGIONS 3,4	A	M	3.0	3.0	3.0	3.0	0.0	0.0	3.0	15.0
97	HAMMOND'S FLYCATCHER	U									
	REGIONS 4	A	M	3.0	3.0	3.0	3.0	0.0	0.0	2.0	14.0
101	VIOLET-GREEN SWALLOW	U									
	REGIONS 3,4	A	L	1.0	3.0	1.0	3.0	0.0	0.0	0.0	8.0
102	TREE SWALLOW	U									
	REGIONS 2,3,4	A	L	2.0	2.0	2.0	2.0	0.0	0.0	0.0	8.0
103	BANK SWALLOW	U									
	REGIONS 1,2,3,4	A	L	1.0	3.0	1.0	3.0	0.0	0.0	0.0	8.0
105	CLIFF SWALLOW	U									
	REGIONS 3,4	A	L	1.0	3.0	1.0	3.0	0.0	0.0	0.0	8.0

* UPLAND = U
* AQUATIC = A

NO.	SPECIES NAME		CONF. LEVEL H,M,L	SPRING EARLY SUMMER FOOD	SPRING EARLY SUMMER COVER	LATE SUMMER FALL FOOD	LATE SUMMER FALL COVER	WINTER FOOD	WINTER COVER	REPR.	TOTAL
106	GRAY JAY	U									
	REGIONS 2,3,4	A	L	2.5	1.0	2.5	1.0	2.5	1.0	0.0	10.5
107	COMMON RAVEN	U									
	REGIONS 1,2,3,4	A	M	2.0	1.0-3.0	2.0	1.0-3.0	2.0	1.0-3.0	0.0	9.0-15.0
108	BLACK-CAPPED CHICKADEE	U									
	REGIONS 3,4	A	L	3.0	2.0	3.0	2.0	2.0-3.0	1.0	0.0-1.0	13.0-15.0
109	GRAY-HEADED CHICKADEE	U									
	REGIONS 1,2,3,4	A	L	3.0	1.0	3.0	1.0	3.0	1.0-2.0	1.0	13.0-14.0
110	BOREAL CHICKADEE	U									
	REGIONS 2,3,4	A	L	3.0	1.0	3.0	1.0	2.0	1.0	1.0	12.0
113	AMERICAN ROBIN	U									
	REGIONS 2,3,4	A	H	2.0-3.0	2.0-3.0	2.0-3.0	2.0-3.0	0.0	0.0	2.0-3.0	10.0-15.0
114	VARIED THRUSH	U									
	REGIONS 2,3,4	A	H	3.0	2.0-3.0	2.5	2.0-3.0	0.0	0.0	2.0-3.0	11.5-14.5
116	SWAINSON'S THRUSH	U									
	REGIONS 2,3,4	A	H	3.0	2.0-2.5	2.5	2.0-2.5	0.0	0.0	2.0	11.5-12.5
117	GRAY-CHEEKED THRUSH	U									
	REGIONS 1,2,3,4	A	L	3.0	1.0-2.0	2.0-3.0	1.0-2.0	0.0	0.0	2.0	9.0-12.0
123	BOHEMIAN WAXWING	U									
	REGIONS 2,3,4	A	L	3.0	2.0	2.0	2.0	0.0	0.0	1.0	10.0
124	NORTHERN SHRIKE	U									
	REGIONS 1,2,3,4	A	L	3.0	3.0	3.0	3.0	3.0	3.0	3.0	21.0
125	ORANGE-CROWNED WARBLER	U									
	REGIONS 2,3,4	A	M	3.0	2.0-3.0	3.0	2.0-3.0	0.0	0.0	3.0	13.0-15.0
126	YELLOW WARBLER	U									
	REGIONS 2,3,4	A	H	2.0-3.0	2.0-3.0	2.0-3.0	2.0-3.0	0.0	0.0	2.0-3.0	10.0-15.0
129	BLACKPOLL WARBLER	U									
	REGIONS 2,3,4	A	L	2.0-3.0	2.0-3.0	2.0-3.0	2.0-3.0	0.0	0.0	2.0-3.0	10.0-15.0

* UPLAND = U
* AQUATIC = A

NO.	SPECIES NAME		CONF. LEVEL H,M,L	SPRING EARLY SUMMER FOOD	SPRING EARLY SUMMER COVER	LATE SUMMER FALL FOOD	LATE SUMMER FALL COVER	WINTER FOOD	WINTER COVER	REPR.	TOTAL
130	NORTHERN WATERTHRUSH	U									
	REGIONS 2,3,4	A	H	3.0	3.0	3.0	3.0	0.0	0.0	3.0	15.0
131	WILSON'S WARBLER	U									
	REGIONS 2,3,4	A	M	3.0	3.0	3.0	3.0	0.0	0.0	3.0	15.0
132	RUSTY BLACKBIRD	U									
	REGIONS 1,2,3,4	A	H	3.0	3.0	2.0-3.0	3.0	0.0	0.0	3.0	14.0-15.0
133	PINE GROSBEAK	U									
	REGIONS 2,3,4	A	L	2.0-3.0	2.0	2.0-3.0	2.0	2.0	2.0	1.0-2.0	13.0-16.0
135	REDPOLL (COMMON AND HOARY)	U									
	REGIONS 1,2,3,4	A	H	2.0-3.0	3.0	2.0-3.0	3.0	2.0-3.0	2.0	3.0	17.0-20.0
137	SAVANNAH SPARROW	U									
	REGIONS 1,2,3,4	A	M	3.0	2.0-3.0	3.0	2.0-3.0	0.0	0.0	2.0-3.0	12.0-15.0
138	DARK-EYED JUNCO	U									
	REGIONS 2,3,4	A	M	2.0-3.0	2.0	2.0-3.0	2.0	0.0	0.0	2.0-3.0	10.0-13.0
139	TREE SPARROW	U									
	REGIONS 2,3,4	A	M	3.0	3.0	3.0	3.0	0.0	0.0	3.0	15.0
140	CHIPPING SPARROW	U									
	REGIONS 4	A	M	2.0-3.0	2.0-3.0	2.0-3.0	2.0-3.0	0.0	0.0	2.0-3.0	10.0-15.0
141	WHITE-CROWNED SPARROW	U									
	REGIONS 1,2,3,4	A	H	3.0	2.0	2.0	2.0	0.0	0.0	2.5	11.5
142	FOX SPARROW	U									
	REGIONS 2,3,4	A	H	3.0	3.0	3.0	3.0	0.0	0.0	3.0	15.0
143	LINCOLN'S SPARROW	U									
	REGIONS 3,4	A	H	3.0	3.0	2.0-3.0	3.0	0.0	0.0	3.0	14.0-15.0
146	MASKED SHREW	U									
	REGIONS 1,2,3,4	A	M	1.0	2.0	1.0	2.0	1.0	2.0	1.0	10.0
147	DUSKY SHREW	U									
	REGIONS 2,3,4	A	M	1.0	2.0	1.0	2.0	1.0	2.0	1.0	10.0

* UPLAND = U
* AQUATIC = A

NO.	SPECIES NAME		CONF. LEVEL H,M,L	SPRING EARLY SUMMER FOOD	SPRING EARLY SUMMER COVER	LATE SUMMER FALL FOOD	LATE SUMMER FALL COVER	WINTER FOOD	WINTER COVER	REPR.	TOTAL
149	PYGMY SHREW	U									
	REGIONS 2,3,4	A	M	2.0	1.0	2.0	1.0	2.0	1.0	1.0	10.0
151	SNOWSHOE HARE	U									
	REGIONS 1,2,3,4	A	H	3.0	2.0-3.0	3.0	2.0-3.0	3.0	2.0	2.0-3.0	17.0-20.0
158	BEAVER	U									
	REGIONS 2,3,4	A	H	2.0-3.0	2.0	2.0-3.0	2.0	2.0-3.0	1.0	2.0	13.0-16.0
159	NORTHERN RED-BACKED VOLE	U									
	REGIONS 1,2,3,4	A	M	1.0	3.0	1.0	3.0	1.0	3.0	2.0	14.0
160	MEADOW VOLE	U									
	REGIONS 2,3,4	A	M	2.0	1.0	2.0	1.0	2.0	1.0	1.0	10.0
162	LONG-TAILED VOLE	U									
	REGIONS 4	A	L	3.0	2.0	3.0	2.0	3.0	2.0	2.0	17.0
163	YELLOW-CHEEKED VOLE	U									
	REGIONS 2,3,4	A	M	3.0	2.0	3.0	2.0	3.0	2.0	2.5	17.5
165	MUSKRAT	U									
	REGIONS 2,3,4	A	H	2.0-3.0	2.0	2.0-3.0	2.0	2.0-3.0	1.0	2.0	13.0-16.0
167	NORTHERN BOG LEMMING	U									
	REGIONS 2,3,4	A	M	1.0	1.0	1.0	1.0	1.0	1.0	1.0	7.0
169	MEADOW JUMPING MOUSE	U									
	REGIONS 3,4	A	M	2.0	3.0	2.0	3.0	0.0	3.0	3.0	16.0
170	PORCUPINE	U									
	REGIONS 1,2,3,4	A	M	1.5	1.5	1.5	1.5	0.0	0.0	0.0-1.0	6.0- 7.0
171	COYOTE	U									
	REGIONS 2,3,4	A	L	3.0	3.0	3.0	3.0	3.0	3.0	2.0-3.0	20.0-21.0
172	WOLF	U									
	REGIONS 1,2,3,4	A	H	3.0	2.0-3.0	3.0	2.0-3.0	3.0	3.0	2.0-3.0	18.0-21.0
174	RED FOX	U									
	REGIONS 1,2,3,4	A	L	3.0	3.0	3.0	3.0	3.0	3.0	2.0-3.0	20.0-21.0

* UPLAND = U
* AQUATIC = A

NO.	SPECIES NAME		CONF. LEVEL H,M,L	SPRING EARLY SUMMER FOOD	SPRING EARLY SUMMER COVER	LATE SUMMER FALL FOOD	LATE SUMMER FALL COVER	WINTER FOOD	WINTER COVER	REPR.	TOTAL
175	BLACK BEAR	U									
	REGIONS 2,3,4	A	H	3.0	1.0-2.0	2.0-3.0	1.0-2.0	0.0	1.0	2.0	10.0-13.0
176	GRIZZLY BEAR	U									
	REGIONS 1,2,3,4	A	H	3.0	3.0	2.0-3.0	2.0-3.0	0.0	1.0	2.0-3.0	13.0-16.0
178	ERMINE	U									
	REGIONS 1,2,3,4	A	M	1.0-2.0	2.0	1.0-2.0	2.0	1.0-2.0	2.0	1.5	10.5-13.5
179	LEAST WEASEL	U									
	REGIONS 1,2,3,4	A	L	1.0-2.0	2.0	1.0-2.0	2.0	1.0-2.0	2.0	1.5	10.5-13.5
180	MINK	U									
	REGIONS 2,3,4	A	M	2.0-3.0	2.0-3.0	2.0-3.0	2.0-3.0	2.0-3.0	2.0-3.0	2.0-3.0	14.0-21.0
181	WOLVERINE	U									
	REGIONS 1,2,3,4	A	M	3.0	3.0	3.0	3.0	3.0	2.0	2.0-3.0	19.0-20.0
182	RIVER OTTER	U									
	REGIONS 2,3,4	A	H	2.0-3.0	2.0-3.0	2.0-3.0	2.0-3.0	1.0-3.0	1.0-3.0	1.0-3.0	11.0-21.0
183	LYNX	U									
	REGIONS 1,2,3,4	A	H	3.0	3.0	3.0	3.0	3.0	3.0	3.0	21.0
184	MOOSE	U									
	REGIONS 1,2,3,4	A	H	3.0	3.0	3.0	3.0	3.0	2.0	3.0	20.0
186	BISON	U									
	REGIONS 4	A	L	2.0	2.0	2.0	2.0	2.0	2.0	0.0	12.0

TOTAL NUMBER OF SPECIES = 80

GRAND TOTAL AQUATIC = 942.5-1083.5

* UPLAND = U
* AQUATIC = A

NO.	SPECIES NAME		CONF. LEVEL H,M,L	SPRING EARLY SUMMER FOOD	SPRING EARLY SUMMER COVER	LATE SUMMER FALL FOOD	LATE SUMMER FALL COVER	WINTER FOOD	WINTER COVER	REPR.	TOTAL
29	WHITE-WINGED SCOTER	U	H	0.0	1.0	0.0	0.0	0.0	0.0	1.5-2.5	2.5- 3.5
	REGIONS 2,3,4	A	H	0.0	1.0	0.0	0.0	0.0	0.0	2.0-3.0	3.0- 4.0
30	SURF SCOTER	U	H	0.0	1.0	0.0	0.0	0.0	0.0	1.5-2.5	2.5- 3.5
	REGIONS 2,3,4	A	H	0.0	1.0	0.0	0.0	0.0	0.0	2.0-3.0	3.0- 4.0
32	GOSHAWK	U	M	3.0	0.0	3.0	0.0	3.0	0.0	0.0	9.0
	REGIONS 2,3,4	A	M	3.0	0.0	3.0	0.0	3.0	0.0	0.0	9.0
33	SHARP-SHINNED HAWK	U	L	1.0	1.0	1.0	1.0	0.0	0.0	0.0	4.0
	REGIONS 2,3,4	A	L	1.0	1.0	1.0	1.0	0.0	0.0	0.0	4.0
36	ROUGH-LEGGED HAWK	U	L	2.0	0.0	2.0	0.0	0.0	0.0	0.0	4.0
	REGIONS 1,2,3,4	A	L	2.0	0.0	2.0	0.0	0.0	0.0	0.0	4.0
37	GOLDEN EAGLE	U	M	2.0-3.0	0.0	2.0-3.0	0.0	0.0	0.0	0.0	4.0- 6.0
	REGIONS 1,2,3,4	A	M	2.0-3.0	0.0	2.0-3.0	0.0	0.0	0.0	0.0	4.0- 6.0
42	PEREGRINE FALCON	U	M	1.0	0.0	1.0	0.0	0.0	0.0	0.0	2.0
	REGIONS 1,2,3,4	A	M	1.0	0.0	1.0	0.0	0.0	0.0	0.0	2.0
43	MERLIN	U	L	3.0	3.0	3.0	3.0	0.0	0.0	0.0	12.0
	REGIONS 2,3,4	A	L	3.0	3.0	3.0	3.0	0.0	0.0	0.0	12.0
45	SPRUCE GROUSE	U	M	0.0	0.0	2.0-3.0	2.0-3.0	0.0	0.0	0.0	4.0- 6.0
	REGIONS 2,3,4	A	M	0.0	0.0	2.0-3.0	2.0-3.0	0.0	0.0	0.0	4.0- 6.0
46	RUFFED GROUSE	U	M	1.0	0.0	2.0-3.0	3.0	0.0-1.0	0.0	0.0	6.0- 8.0
	REGIONS 3,4	A	M	1.0	0.0	2.0-3.0	3.0	0.0-1.0	0.0	0.0	6.0- 8.0
47	WILLOW PTARMIGAN	U	H	2.0-3.0	2.0-3.0	2.0-3.0	3.0	3.0	3.0	2.0	17.0-20.0
	REGIONS 1,2,3,4	A	H	2.0-3.0	2.0-3.0	2.0-3.0	3.0	3.0	3.0	2.0	17.0-20.0
48	ROCK PTARMIGAN	U	M	0.0	0.0	0.0	0.0	2.0-3.0	2.0-3.0	0.0	4.0- 6.0
	REGIONS 1,2,3,4	A	M	0.0	0.0	0.0	0.0	2.0-3.0	2.0-3.0	0.0	4.0- 6.0
49	WHITE-TAILED PTARMIGAN	U	M	2.0-3.0	2.0-3.0	2.0-3.0	2.0-3.0	2.0-3.0	2.0-3.0	2.0-3.0	14.0-21.0
	REGIONS 4	A	M	2.0-3.0	2.0-3.0	2.0-3.0	2.0-3.0	2.0-3.0	2.0-3.0	2.0-3.0	14.0-21.0
71	COMMON SNIPE	U	M	1.0	3.0	1.0	3.0	0.0	0.0	2.0	10.0
	REGIONS 1,2,3,4	A	M	1.0-2.0	3.0	1.0-2.0	3.0	0.0	0.0	3.0	11.0-13.0

* UPLAND = U
* AQUATIC = A

NO.	SPECIES NAME		CONF. LEVEL H,M,L	SPRING EARLY SUMMER FOOD	SPRING EARLY SUMMER COVER	LATE SUMMER FALL FOOD	LATE SUMMER FALL COVER	WINTER FOOD	WINTER COVER	REPR.	TOTAL
83	GREAT HORNED OWL	U	M	2.0	0.5	2.0	0.5	2.0	0.0	0.5	7.5
	REGIONS 2,3,4	A	M	2.0	0.5	2.0	0.5	2.0	0.0	0.5	7.5
84	SNOWY OWL	U	M	2.0-3.0	1.0-2.0	2.0-3.0	1.0-2.0	2.0	1.0	1.0-2.0	10.0-15.0
	REGIONS 1,2,3,4	A	M	2.0-3.0	1.0-2.0	2.0-3.0	1.0-2.0	2.0	1.0	1.0-2.0	10.0-15.0
87	SHORT-EARED OWL	U	L	2.0	2.0-3.0	2.0	2.0-3.0	2.0	1.0	1.0-2.0	12.0-15.0
	REGIONS 1,2,3,4	A	L	2.0	2.0-3.0	2.0	2.0-3.0	2.0	1.0	1.0-2.0	12.0-15.0
95	SAY'S PHOEBE	U	L	2.0	2.0	2.0	2.0	0.0	0.0	0.0	8.0
	REGIONS 3,4	A	L	2.0	2.0	2.0	2.0	0.0	0.0	0.0	8.0
96	ALDER FLYCATCHER	U	M	1.0	1.0	1.0	1.0	0.0	0.0	1.0	5.0
	REGIONS 3,4	A	M	2.0	2.0	2.0	2.0	0.0	0.0	2.0	10.0
101	VIOLET-GREEN SWALLOW	U	L	1.0	1.0	1.0	1.0	0.0	0.0	0.0	4.0
	REGIONS 3,4	A	L	2.0	2.0	2.0	2.0	0.0	0.0	0.0	8.0
102	TREE SWALLOW	U	L	1.0	0.0	1.0	0.0	0.0	0.0	0.0	2.0
	REGIONS 2,3,4	A	L	2.0	1.0	2.0	1.0	0.0	0.0	0.0	6.0
107	COMMON RAVEN	U	M	1.0	1.0	1.0	1.0	1.0	1.0	0.0	6.0
	REGIONS 1,2,3,4	A	M	1.0	1.0	1.0	1.0	1.0	1.0	0.0	6.0
113	AMERICAN ROBIN	U	H	1.0	1.0-2.0	1.0-2.0	1.0-2.0	0.0	0.0	1.0	5.0- 8.0
	REGIONS 2,3,4	A	H	2.0	1.0-2.0	2.0	1.0-2.0	0.0	0.0	1.0	7.0- 9.0
117	GRAY-CHEEKED THRUSH	U	M	1.0	1.0-2.0	1.0-2.0	1.0-2.0	0.0	0.0	1.0	5.0- 8.0
	REGIONS 1,2,3,4	A	M	3.0	1.0-2.0	1.0-2.0	1.0-2.0	0.0	0.0	1.0	7.0-10.0
124	NORTHERN SHRIKE	U	L	2.0	2.0	2.0	2.0	2.0	2.0	2.0	14.0
	REGIONS 1,2,3,4	A	L	2.0	2.0	2.0	2.0	2.0	2.0	2.0	14.0
125	ORANGE-CROWNED WARBLER	U	M	2.0-3.0	1.0-2.0	2.0-3.0	1.0-2.0	0.0	0.0	2.0	8.0-12.0
	REGIONS 2,3,4	A	M	2.0-3.0	1.0-2.0	2.0-3.0	1.0-2.0	0.0	0.0	2.0	8.0-12.0
126	YELLOW WARBLER	U	H	0.0-1.0	0.0-1.0	0.0-1.0	0.0-1.0	0.0	0.0	0.0-1.0	0.0- 5.0
	REGIONS 2,3,4	A	H	0.5-1.5	0.5-1.5	0.5-1.5	0.5-1.5	0.0	0.0	0.5-1.5	2.5- 7.5
130	NORTHERN WATERTHRUSH	U	M	0.0	0.0	0.0	0.0	0.0	0.0	0.0	0.0
	REGIONS 2,3,4	A	M	1.0-2.0	1.0-2.0	1.0-2.0	1.0-2.0	0.0	0.0	1.0	5.0- 9.0

* UPLAND = U
* AQUATIC = A

NO.	SPECIES NAME		CONF. LEVEL H,M,L	SPRING EARLY SUMMER FOOD	SPRING EARLY SUMMER COVER	LATE SUMMER FALL FOOD	LATE SUMMER FALL COVER	WINTER FOOD	WINTER COVER	REPR.	TOTAL
131	WILSON'S WARBLER	U	M	1.0	1.0	1.0	1.0	0.0	0.0	1.0	5.0
	REGIONS 2,3,4	A	M	3.0	3.0	3.0	3.0	0.0	0.0	3.0	15.0
134	GRAY-CROWNED ROSY FINCH	U	M	2.0-3.0	2.0-3.0	2.0-3.0	2.0-3.0	0.0	0.0	2.0-3.0	10.0-15.0
	REGIONS 1,2,3,4	A	M	3.0	2.0-3.0	3.0	2.0-3.0	0.0	0.0	2.0-3.0	12.0-15.0
135	REDPOLL (COMMON AND HOARY)	U	H	2.0	1.0-2.0	2.0	1.0-2.0	0.0	0.0	1.0	7.0- 9.0
	REGIONS 1,2,3,4	A	H	2.0	2.0	2.0	2.0	1.0	1.0	1.0-2.0	11.0-12.0
137	SAVANNAH SPARROW	U	M	2.0	2.0-3.0	2.0	2.0-3.0	0.0	0.0	2.0	10.0-12.0
	REGIONS 1,2,3,4	A	M	3.0	2.0-3.0	3.0	2.0-3.0	0.0	0.0	3.0	13.0-15.0
138	DARK-EYED JUNCO	U	M	1.0-2.0	1.0-2.0	2.0-3.0	1.0-2.0	0.0	0.0	1.0-2.0	6.0-11.0
	REGIONS 2,3,4	A	M	1.0-2.0	1.0-2.0	2.0-3.0	1.0-2.0	0.0	0.0	1.0-2.0	6.0-11.0
140	CHIPPING SPARROW	U	M	1.0-2.0	2.0-3.0	1.0-3.0	2.0-3.0	0.0	0.0	0.0	6.0-11.0
	REGIONS 4	A	M	2.0	2.0-3.0	1.0-3.0	2.0-3.0	0.0	0.0	0.0	7.0-11.0
141	WHITE-CROWNED SPARROW	U	H	2.0-3.0	3.0	2.0-3.0	3.0	0.0	0.0	2.0-3.0	12.0-15.0
	REGIONS 1,2,3,4	A	H	3.0	3.0	3.0	3.0	0.0	0.0	3.0	15.0
142	FOX SPARROW	U	H	2.0	2.0	2.0	2.0	0.0	0.0	1.0-2.0	9.0-10.0
	REGIONS 2,3,4	A	H	2.0	2.0	2.0	2.0	0.0	0.0	1.0-2.0	9.0-10.0
143	LINCOLN'S SPARROW	U	H	2.0-3.0	2.0	2.0-3.0	2.0	0.0	0.0	2.0	10.0-12.0
	REGIONS 3,4	A	H	2.0-3.0	3.0	2.0-3.0	3.0	0.0	0.0	3.0	13.0-15.0
146	MASKED SHREW	U	M	2.0	2.0	2.0	2.0	2.0	2.0	2.0	14.0
	REGIONS 1,2,3,4	A	M	2.0	3.0	2.0	3.0	2.0	3.0	2.0	17.0
147	DUSKY SHREW	U	M	1.5	2.0	1.5	2.0	1.5	2.0	1.5	12.0
	REGIONS 2,3,4	A	M	2.0	3.0	2.0	3.0	2.0	3.0	3.0	18.0
149	PYGMY SHREW	U	M	1.0	1.0	1.0	1.0	1.0	1.0	1.0	7.0
	REGIONS 2,3,4	A	M	1.0	2.0	1.0	2.0	1.0	2.0	1.0	10.0
151	SNOWSHOE HARE	U	H	2.0	1.0-2.0	2.0	1.0-2.0	1.0-2.0	1.0	2.0	10.0-13.0
	REGIONS 1,2,3,4	A	H	2.0	1.0-2.0	2.0	1.0-2.0	1.0-2.0	1.0	2.0	10.0-13.0
152	WOODCHUCK	U	L	3.0	1.0	1.0	1.0	0.0	0.0	0.0-1.0	6.0- 7.0
	REGIONS 3,4	A	L	3.0	1.0	1.0	1.0	0.0	0.0	0.0-1.0	6.0- 7.0

* UPLAND = U
* AQUATIC = A

NO.	SPECIES NAME		CONF. LEVEL H,M,L	SPRING EARLY SUMMER FOOD	SPRING EARLY SUMMER COVER	LATE SUMMER FALL FOOD	LATE SUMMER FALL COVER	WINTER FOOD	WINTER COVER	REPR.	TOTAL
159	NORTHERN RED-BACKED VOLE	U	M	2.0	3.0	2.0	3.0	2.0	3.0	3.0	18.0
	REGIONS 1,2,3,4	A	M	2.0	3.0	2.0	3.0	2.0	3.0	3.0	18.0
160	MEADOW VOLE	U	M	1.0	1.0	1.0	1.0	1.0	1.0	1.0	7.0
	REGIONS 2,3,4	A	M	2.0	1.0	2.0	1.0	2.0	1.0	2.0	11.0
162	LONG-TAILED VOLE	U	L	2.0	1.0	2.0	1.0	2.0	1.0	2.0	11.0
	REGIONS 4	A	L	2.0	1.0	2.0	1.0	2.0	1.0	2.0	11.0
163	YELLOW-CHEEKED VOLE	U	M	2.0	2.0	2.0	2.0	3.0	2.0	3.0	16.0
	REGIONS 2,3,4	A	M	2.0	2.0	2.0	2.0	3.0	2.0	3.0	16.0
169	MEADOW JUMPING MOUSE	U	M	1.0	1.0	1.0	1.0	1.0	1.0	1.0	7.0
	REGIONS 3,4	A	M	2.0	3.0	2.0	3.0	0.0	1.0	2.0	13.0
170	PORCUPINE	U	M	0.5	0.5	0.5	0.5	0.0	0.0	0.0-0.5	2.0- 2.5
	REGIONS 1,2,3,4	A	M	0.5	0.5	0.5	0.5	0.0	0.0	0.0-0.5	2.0- 2.5
171	COYOTE	U	L	2.0-3.0	2.0-3.0	2.0-3.0	2.0-3.0	2.0	1.0-2.0	2.0-3.0	13.0-19.0
	REGIONS 2,3,4	A	L	2.0-3.0	2.0-3.0	2.0-3.0	2.0-3.0	2.0	1.0-2.0	2.0-3.0	13.0-19.0
172	WOLF	U	H	2.0-3.0	1.0	2.0-3.0	1.0	2.0 0.0	1.0	1.0-2.0	10.0-11.0
	REGIONS 1,2,3,4	A	H	2.0-3.0	1.0-2.0	2.0-3.0	1.0-2.0	2.0-3.0	1.0-2.0	2.0-3.0	11.0-18.0
174	RED FOX	U	L	2.0-3.0	2.0-3.0	2.0-3.0	2.0-3.0	2.0	1.0-2.0	2.0-3.0	13.0-19.0
	REGIONS 1,2,3,4	A	L	2.0-3.0	2.0-3.0	2.0-3.0	2.0-3.0	2.0	1.0-2.0	2.0-3.0	13.0-19.0
175	BLACK BEAR	U	H	1.0-2.0	1.0	2.0-3.0	1.0	0.0	1.0	1.0	7.0- 9.0
	REGIONS 2,3,4	A	H	1.0-2.0	1.0	2.0-3.0	1.0	0.0	1.0	1.0	7.0- 9.0
176	GRIZZLY BEAR	U	H	1.0-2.0	1.0	1.0-2.0	1.0	0.0	2.0-3.0	2.0-3.0	8.0-12.0
	REGIONS 1,2,3,4	A	H	2.0	1.0	2.0	1.0	0.0	2.0-3.0	2.0-3.0	10.0-12.0
178	ERMINE	U	M	2.0	2.0	2.0	2.0	2.0	2.0	2.0	14.0
	REGIONS 1,2,3,4	A	M	2.0	2.0	2.0	2.0	2.0	2.0	2.0	14.0
179	LEAST WEASEL	U	L	2.0	2.0	2.0	2.0	2.0	2.0	2.0	14.0
	REGIONS 1,2,3,4	A	L	2.0	2.0	2.0	2.0	2.0	2.0	2.0	14.0
181	WOLVERINE	U	M	1.5	1.5	1.5	1.5	1.5	1.0	1.0	9.5
	REGIONS 1,2,3,4	A	M	1.5	1.5	1.5	1.5	1.5	1.0	1.0	9.5

* UPLAND = U
* AQUATIC = A

NO.	SPECIES NAME		CONF. LEVEL H,M,L	SPRING EARLY SUMMER FOOD	SPRING EARLY SUMMER COVER	LATE SUMMER FALL FOOD	LATE SUMMER FALL COVER	WINTER FOOD	WINTER COVER	REPR.	TOTAL
183	LYNX	U	H	1.5	1.5	1.5	1.5	1.5	1.5	1.0	10.0
	REGIONS 1,2,3,4	A	H	1.5	1.5	1.5	1.5	1.5	1.5	1.0	10.0
184	MOOSE	U	H	2.0	1.0	2.0	1.0	1.0	0.0	2.0	9.0
	REGIONS 1,2,3,4	A	H	2.0	1.0	2.0	1.0	1.0	0.0	2.0	9.0
185	CARIBOU	U	H	2.0	2.0	2.0	2.0	1.0	1.0	0.0	10.0
	REGIONS 1,2,3,4	A	H	2.0	2.0	2.0	2.0	1.0	1.0	0.0	10.0

TOTAL NUMBER OF SPECIES = 59

GRAND TOTAL UPLAND = 484.0- 575.5
GRAND TOTAL AQUATIC = 561.5- 655.0

* UPLAND = U
* AQUATIC = A

NO.	SPECIES NAME		CONF. LEVEL H,M,L	SPRING EARLY SUMMER FOOD	SPRING EARLY SUMMER COVER	LATE SUMMER FALL FOOD	LATE SUMMER FALL COVER	WINTER FOOD	WINTER COVER	REPR.	TOTAL
10	WHITE-FRONTED GOOSE	U									
	REGIONS 1,2,3,4	A	M	2.0	1.0-2.0	2.0	1.0-2.0	0.0	0.0	2.0-3.0	8.0-11.0
12	MALLARD	U									
	REGIONS 2,3,4	A	M	1.0	2.0	0.0	0.0	0.0	0.0	2.0-3.0	5.0- 6.0
24	HARLEQUIN DUCK	U									
	REGIONS 3,4	A	M	1.0	2.0	1.0	1.0-3.0	0.0	0.0	1.0-3.0	6.0-10.0
29	WHITE-WINGED SCOTER	U									
	REGIONS 2,3,4	A	M	0.0	1.0	0.0	0.0	0.0	0.0	1.5-2.5	2.5- 3.5
30	SURF SCOTER	U									
	REGIONS 2,3,4	A	M	0.0	1.0	0.0	0.0	0.0	0.0	1.5-2.5	2.5- 3.5
31	RED-BREASTED MERGANSER	U									
	REGIONS 1,2,3,4	A	M	0.0	0.0	0.0	0.0	0.0	0.0	1.0-2.0	1.0- 2.0
32	GOSHAWK	U									
	REGIONS 2,3,4	A	M	3.0	0.0	3.0	0.0	3.0	0.0	0.0	9.0
33	SHARP-SHINNED HAWK	U									
	REGIONS 2,3,4	A	L	2.0	1.0	2.0	1.0	0.0	0.0	0.0	6.0
36	ROUGH-LEGGED HAWK	U									
	REGIONS 1,2,3,4	A	L	2.0	0.0	2.0	0.0	0.0	0.0	0.0	4.0
37	GOLDEN EAGLE	U									
	REGIONS 1,2,3,4	A	M	2.0-3.0	0.0	2.0-3.0	0.0	0.0	0.0	0.0	4.0- 6.0
39	MARSH HAWK	U									
	REGIONS 2,3,4	A	L	2.0	2.0	2.0	2.0	0.0	0.0	0.0	8.0
42	PEREGRINE FALCON	U									
	REGIONS 1,2,3,4	A	M	1.0	0.0	1.0	0.0	0.0	0.0	0.0	2.0
43	MERLIN	U									
	REGIONS 2,3,4	A	L	3.0	3.0	3.0	3.0	0.0	0.0	0.0	12.0
45	SPRUCE GROUSE	U									
	REGIONS 2,3,4	A	M	0.0	0.0	2.0-3.0	2.0-3.0	0.0	0.0	0.0	4.0- 6.0

* UPLAND = U
* AQUATIC = A

NO.	SPECIES NAME		CONF. LEVEL H,M,L	SPRING EARLY SUMMER FOOD	SPRING EARLY SUMMER COVER	LATE SUMMER FALL FOOD	LATE SUMMER FALL COVER	WINTER FOOD	WINTER COVER	REPR.	TOTAL
46	RUFFED GROUSE	U									
	REGIONS 3,4	A	M	1.0	0.0	2.0-3.0	3.0	0.0-1.0	0.0	0.0	6.0- 8.0
47	WILLOW PTARMIGAN	U									
	REGIONS 1,2,3,4	A	H	2.0-3.0	2.0-3.0	2.0-3.0	3.0	3.0	3.0	2.0	17.0-20.0
48	ROCK PTARMIGAN	U									
	REGIONS 1,2,3,4	A	M	0.0	0.0	0.0	0.0	3.0	3.0	0.0	6.0
49	WHITE-TAILED PTARMIGAN	U									
	REGIONS 4	A	M	1.0-3.0	1.0-3.0	1.0-3.0	1.0-3.0	1.0-3.0	1.0-3.0	1.0-3.0	7.0-21.0
66	LESSER YELLOWLEGS	U									
	REGIONS 2,3,4	A	L	3.0	3.0	3.0	3.0	0.0	0.0	3.0	15.0
71	COMMON SNIPE	U									
	REGIONS 1,2,3,4	A	M	3.0	3.0	3.0	3.0	0.0	0.0	3.0	15.0
83	GREAT HORNED OWL	U									
	REGIONS 2,3,4	A	M	2.0-3.0	0.5	2.0-3.0	0.5	1.0	0.0	0.5	6.5- 8.5
84	SNOWY OWL	U									
	REGIONS 1,2,3,4	A	M	2.0-3.0	1.0	2.0-3.0	1.0	2.0	1.0	1.0	10.0-12.0
87	SHORT-EARED OWL	U									
	REGIONS 1,2,3,4	A	L	2.0-3.0	2.0	2.0-3.0	2.0	2.0-3.0	2.0	1.0	13.0-16.0
89	BELTED KINGFISHER	U									
	REGIONS 2,3,4	A	L	1.0-3.0	1.0-2.0	1.0-3.0	1.0-2.0	0.0	0.0	0.0	4.0-10.0
95	SAY'S PHOEBE	U									
	REGIONS 3,4	A	L	1.0	1.0	1.0	1.0	0.0	0.0	0.0	4.0
96	ALDER FLYCATCHER	U									
	REGIONS 3,4	A	M	3.0	3.0	3.0	3.0	0.0	0.0	3.0	15.0
101	VIOLET-GREEN SWALLOW	U									
	REGIONS 3,4	A	L	1.0	3.0	1.0	3.0	0.0	0.0	0.0	8.0
102	TREE SWALLOW	U									
	REGIONS 2,3,4	A	L	2.0	1.0	2.0	1.0	0.0	0.0	0.0	6.0

* UPLAND = U
* AQUATIC = A

NO.	SPECIES NAME		CONF. LEVEL H,M,L	SPRING EARLY SUMMER FOOD	SPRING EARLY SUMMER COVER	LATE SUMMER FALL FOOD	LATE SUMMER FALL COVER	WINTER FOOD	WINTER COVER	REPR.	TOTAL
103	BANK SWALLOW	U									
	REGIONS 1,2,3,4	A	L	2.0	3.0	2.0	3.0	0.0	0.0	0.0	10.0
105	CLIFF SWALLOW	U									
	REGIONS 3,4	A	L	2.0	3.0	2.0	3.0	0.0	0.0	0.0	10.0
107	COMMON RAVEN	U									
	REGIONS 1,2,3,4	A	M	2.0	1.0	2.0	1.0	2.0	1.0	0.0	9.0
113	AMERICAN ROBIN	U									
	REGIONS 2,3,4	A	H	2.0	1.0-2.0	1.0-2.0	1.0-2.0	0.0	0.0	1.0-2.0	6.0-10.0
116	SWAINSON'S THRUSH	U									
	REGIONS 2,3,4	A	H	3.0	1.0-2.0	2.0	1.0-2.0	0.0	0.0	1.0-2.0	8.0-11.0
117	GRAY-CHEEKED THRUSH	U									
	REGIONS 1,2,3,4	A	M	3.0	1.0-2.0	1.0-2.0	1.0-2.0	0.0	0.0	1.0	7.0-10.0
124	NORTHERN SHRIKE	U									
	REGIONS 1,2,3,4	A	L	3.0	3.0	3.0	3.0	3.0	3.0	3.0	21.0
125	ORANGE-CROWNED WARBLER	U									
	REGIONS 2,3,4	A	M	3.0	1.0-2.0	3.0	1.0-2.0	0.0	0.0	2.0	10.0-12.0
126	YELLOW WARBLER	U									
	REGIONS 2,3,4	A	H	1.0-2.0	1.0-2.0	1.0-2.0	1.0-2.0	0.0	0.0	1.0-2.0	5.0-10.0
130	NORTHERN WATERTHRUSH	U									
	REGIONS 2,3,4	A	H	3.0	3.0	3.0	3.0	0.0	0.0	3.0	15.0
131	WILSON'S WARBLER	U									
	REGIONS 2,3,4	A	M	3.0	3.0	3.0	3.0	0.0	0.0	3.0	15.0
132	RUSTY BLACKBIRD	U									
	REGIONS 1,2,3,4	A	H	3.0	1.0-2.0	2.0-3.0	1.0-2.0	0.0	0.0	1.0-2.0	8.0-12.0
135	REDPOLL (COMMON AND HOARY)	U									
	REGIONS 1,2,3,4	A	H	2.0	2.0	2.0	2.0	1.0	1.0	1.0-2.0	11.0-12.0
137	SAVANNAH SPARROW	U									
	REGIONS 1,2,3,4	A	M	3.0	2.0-3.0	3.0	2.0-3.0	0.0	0.0	3.0	13.0-15.0

* UPLAND = U
* AQUATIC = A

NO.	SPECIES NAME		CONF. LEVEL H,M,L	SPRING EARLY SUMMER FOOD	SPRING EARLY SUMMER COVER	LATE SUMMER FALL FOOD	LATE SUMMER FALL COVER	WINTER FOOD	WINTER COVER	REPR.	TOTAL
138	DARK-EYED JUNCO	U									
	REGIONS 2,3,4	A	M	1.0-2.0	1.0-2.0	2.0-3.0	1.0-2.0	0.0	0.0	1.0-2.0	6.0-11.0
140	CHIPPING SPARROW	U									
	REGIONS 4	A	M	2.0-3.0	2.0-3.0	2.0-3.0	2.0-3.0	0.0	0.0	2.0-3.0	10.0-15.0
141	WHITE-CROWNED SPARROW	U									
	REGIONS 1,2,3,4	A	H	3.0	3.0	3.0	3.0	0.0	0.0	3.0	15.0
142	FOX SPARROW	U									
	REGIONS 2,3,4	A	H	3.0	2.0	3.0	2.0	0.0	0.0	1.0-2.0	11.0-12.0
143	LINCOLN'S SPARROW	U									
	REGIONS 3,4	A	H	3.0	3.0	2.0-3.0	3.0	0.0	0.0	3.0	14.0-15.0
146	MASKED SHREW	U									
	REGIONS 1,2,3,4	A	M	1.0	2.0	1.0	2.0	1.0	2.0	1.5	10.5
147	DUSKY SHREW	U									
	REGIONS 2,3,4	A	M	1.0	2.0	1.0	2.0	1.0	2.0	1.5	10.5
149	PYGMY SHREW	U									
	REGIONS 2,3,4	A	M	1.0	2.0	1.0	2.0	1.0	2.0	1.0	10.0
151	SNOWSHOE HARE	U									
	REGIONS 1,2,3,4	A	H	2.0-3.0	1.0-2.0	2.0-3.0	1.0-2.0	1.0-2.0	1.0	2.0	10.0-15.0
158	BEAVER	U									
	REGIONS 2,3,4	A	H	2.0-3.0	2.0	2.0-3.0	2.0	2.0-3.0	1.0	2.0	13.0-16.0
159	NORTHERN RED-BACKED VOLE	U									
	REGIONS 1,2,3,4	A	M	1.0	3.0	1.0	3.0	1.0	3.0	2.0	14.0
160	MEADOW VOLE	U									
	REGIONS 2,3,4	A	M	2.0	1.0	2.0	1.0	2.0	1.0	2.0	11.0
162	LONG-TAILED VOLE	U									
	REGIONS 4	A	L	3.0	2.0	3.0	2.0	3.0	2.0	2.0	17.0
163	YELLOW-CHEEKED VOLE	U									
	REGIONS 2,3,4	A	M	3.0	2.0	3.0	2.0	3.0	2.0	2.5	17.5

* UPLAND = U
* AQUATIC = A

NO.	SPECIES NAME		CONF. LEVEL H,M,L	SPRING EARLY SUMMER FOOD	SPRING EARLY SUMMER COVER	LATE SUMMER FALL FOOD	LATE SUMMER FALL COVER	WINTER FOOD	WINTER COVER	REPR.	TOTAL
165	MUSKRAT	U									
	REGIONS 2,3,4	A	H	2.0-3.0	2.0	2.0-3.0	2.0	2.0-3.0	1.0	2.0	13.0-16.0
167	NORTHERN BOG LEMMING	U									
	REGIONS 2,3,4	A	M	1.0	1.0	1.0	1.0	1.0	1.0	1.0	7.0
169	MEADOW JUMPING MOUSE	U									
	REGIONS 3,4	A	M	2.0	3.0	2.0	3.0	0.0	3.0	3.0	16.0
170	PORCUPINE	U									
	REGIONS 1,2,3,4	A	M	1.0	1.0	1.0	1.0	0.0	0.0	0.0-1.0	4.0- 5.0
171	COYOTE	U									
	REGIONS 2,3,4	A	L	3.0	2.0-3.0	3.0	2.0-3.0	2.0-3.0	1.0-2.0	2.0-3.0	15.0-20.0
172	WOLF	U									
	REGIONS 1,2,3,4	A	H	2.0-3.0	1.0	2.0-3.0	1.0	2.0-3.0	1.0-2.0	2.0-3.0	11.0-16.0
174	RED FOX	U									
	REGIONS 1,2,3,4	A	L	3.0	2.0-3.0	3.0	2.0-3.0	2.0-3.0	1.0-2.0	2.0-3.0	15.0-20.0
175	BLACK BEAR	U									
	REGIONS 2,3,4	A	H	3.0	1.0	2.0	1.0	0.0	1.0	1.0	9.0
176	GRIZZLY BEAR	U									
	REGIONS 1,2,3,4	A	H	3.0	1.0	3.0	1.0	0.0	1.0	2.0	11.0
178	ERMINE	U									
	REGIONS 1,2,3,4	A	M	2.0	3.0	2.0	3.0	2.0	3.0	2.5	17.5
179	LEAST WEASEL	U									
	REGIONS 1,2,3,4	A	L	2.0	3.0	2.0	3.0	2.0	3.0	2.5	17.5
180	MINK	U									
	REGIONS 2,3,4	A	M	2.0-3.0	2.0	2.0-3.0	2.0	2.0-3.0	1.0-2.0	1.0	12.0-16.0
181	WOLVERINE	U									
	REGIONS 1,2,3,4	A	M	3.0	3.0	3.0	3.0	3.0	2.0-3.0	2.0-3.0	19.0-21.0
182	RIVER OTTER	U									
	REGIONS 2,3,4	A	H	2.0-3.0	1.0-3.0	2.0-3.0	1.0-3.0	1.0-3.0	1.0-3.0	1.0-3.0	9.0-21.0

* UPLAND = U
* AQUATIC = A

NO.	SPECIES NAME		CONF. LEVEL H,M,L	SPRING EARLY SUMMER FOOD	SPRING EARLY SUMMER COVER	LATE SUMMER FALL FOOD	LATE SUMMER FALL COVER	WINTER FOOD	WINTER COVER	REPR.	TOTAL
183	LYNX	U									
	REGIONS 1,2,3,4	A	H	2.0	2.0	2.0	2.0	2.0	2.0	2.0	14.0
184	MOOSE	U									
	REGIONS 1,2,3,4	A	H	2.0	1.0	2.0	1.0	1.0	0.0	2.0	9.0
185	CARIBOU	U									
	REGIONS 1,2,3,4	A	H	2.0	1.0-2.0	3.0	1.0-2.0	1.0	1.0	0.0	9.0-11.0
186	BISON	U									
	REGIONS 4	A	L	2.0	2.0	2.0	2.0	2.0	2.0	0.0	12.0

TOTAL NUMBER OF SPECIES = 74

GRAND TOTAL AQUATIC = 744.0- 874.0

* UPLAND = U
* AQUATIC = A

NO.	SPECIES NAME		CONF. LEVEL H,M,L	SPRING EARLY SUMMER FOOD	SPRING EARLY SUMMER COVER	LATE SUMMER FALL FOOD	LATE SUMMER FALL COVER	WINTER FOOD	WINTER COVER	REPR.	TOTAL
8	CANADA GOOSE	U									
	REGIONS 1,2,3,4	A	H	0.0	1.0	0.0	1.0	0.0	0.0	0.0	2.0
10	WHITE-FRONTED GOOSE	U									
	REGIONS 1,2,3,4	A	H	0.0	1.0	0.0	1.0	0.0	0.0	0.0	2.0
12	MALLARD	U									
	REGIONS 2,3,4	A	H	0.0	1.0	0.0	0.0	0.0	0.0	0.0	1.0
13	PINTAIL	U									
	REGIONS 1,2,3,4	A	H	0.0	3.0	0.0	0.0	0.0	0.0	0.0	3.0
14	GREEN-WINGED TEAL	U									
	REGIONS 2,3,4	A	H	3.0	1.0	3.0	1.0	0.0	0.0	0.0	8.0
15	AMERICAN WIGEON	U									
	REGIONS 2,3,4	A	M	0.0	1.0	0.0	1.0	0.0	0.0	0.0	2.0
16	NORTHERN SHOVELER	U									
	REGIONS 2,3,4	A	H	1.0-2.0	2.0-3.0	1.0	2.0-3.0	0.0	0.0	0.0	6.0- 9.0
24	HARLEQUIN DUCK	U									
	REGIONS 3,4	A	L	1.0	1.0-2.0	1.0	1.0	0.0	0.0	1.0-2.0	5.0- 7.0
37	GOLDEN EAGLE	U									
	REGIONS 1,2,3,4	A	M	0.0-2.0	0.0	0.0-2.0	0.0	0.0	0.0	0.0	0.0- 4.0
42	PEREGRINE FALCON	U									
	REGIONS 1,2,3,4	A	M	1.0	0.0	1.0	0.0	0.0	0.0	0.0	2.0
52	SEMIPALMATED PLOVER	U									
	REGIONS 1,2,3,4	A	M	0.0-3.0	3.0	0.0-3.0	3.0	0.0	0.0	0.0-3.0	6.0-15.0
54	BLACK-BELLIED PLOVER	U									
	REGIONS 1,2,3,4	A	L	1.0-3.0	2.0	1.0-3.0	2.0	0.0	0.0	0.0	6.0-10.0
57	SEMIPALMATED SANDPIPER	U									
	REGIONS 1,2,3,4	A	M	3.0	3.0	3.0	3.0	0.0	0.0	0.0	12.0
68	WANDERING TATTLER	U									
	REGIONS 2,3,4	A	L	1.0-3.0	3.0	1.0-3.0	3.0	0.0	0.0	1.0-3.0	9.0-15.0

* UPLAND = U
* AQUATIC = A

NO.	SPECIES NAME		CONF. LEVEL H,M,L	SPRING EARLY SUMMER FOOD	SPRING EARLY SUMMER COVER	LATE SUMMER FALL FOOD	LATE SUMMER FALL COVER	WINTER FOOD	WINTER COVER	REPR.	TOTAL
69	SPOTTED SANDPIPER	U									
	REGIONS 1,2,3,4	A	L	3.0	2.0	3.0	2.0	0.0	0.0	3.0	13.0
71	COMMON SNIPE	U									
	REGIONS 1,2,3,4	A	M	3.0	0.0	3.0	0.0	0.0	0.0	0.0	6.0
78	HERRING GULL	U									
	REGIONS 2,3,4	A	L	2.0	2.0-3.0	2.0-3.0	2.0-3.0	0.0	0.0	2.0-3.0	10.0-14.0
79	MEW GULL	U									
	REGIONS 1,2,3,4	A	M	1.0-2.0	2.0-3.0	2.0-3.0	2.0-3.0	0.0	0.0	2.0-3.0	9.0-14.0
82	ARCTIC TERN	U									
	REGIONS 1,2,3,4	A	M	1.0-2.0	2.0-3.0	0.0-1.0	2.0-3.0	0.0	0.0	2.0-3.0	7.0-12.0
137	SAVANNAH SPARROW	U									
	REGIONS 1,2,3,4	A	H	1.0	0.0	1.0	0.0	0.0	0.0	0.0	2.0
145	SNOW BUNTING	U									
	REGIONS 1,2,3,4	A	M	1.0	0.0	1.0	0.0	0.0	0.0	2.0	4.0
155	ARCTIC GROUND SQUIRREL	U									
	REGIONS 1,2,3,4	A	H	0.0	2.0-3.0	0.0	2.0-3.0	0.0	2.0	1.0-2.0	7.0-10.0
171	COYOTE	U									
	REGIONS 2,3,4	A	L	1.0	0.0	1.0	0.0	0.0	0.0	1.0	3.0
172	WOLF	U									
	REGIONS 1,2,3,4	A	H	1.0	0.0	1.0	0.0	1.0	0.0	1.0	4.0
174	RED FOX	U									
	REGIONS 1,2,3,4	A	L	1.0	0.0	1.0	0.0	0.0	0.0	1.0	3.0
175	BLACK BEAR	U									
	REGIONS 2,3,4	A	H	1.0	0.0	0.0	0.0	0.0	0.0	0.0	1.0
176	GRIZZLY BEAR	U									
	REGIONS 1,2,3,4	A	H	1.0	1.0	1.0	1.0	0.0	0.0	0.0	4.0
180	MINK	U									
	REGIONS 2,3,4	A	M	2.0	1.0	2.0	1.0	1.0-2.0	1.0	1.0-3.0	9.0-12.0

* UPLAND = U
* AQUATIC = A

NO.	SPECIES NAME		CONF. LEVEL H,M,L	SPRING EARLY SUMMER FOOD	SPRING EARLY SUMMER COVER	LATE SUMMER FALL FOOD	LATE SUMMER FALL COVER	WINTER FOOD	WINTER COVER	REPR.	TOTAL
182	RIVER OTTER	U									
	REGIONS 2,3,4	A	H	1.0-2.0	1.0-2.0	1.0-2.0	1.0-2.0	1.0-2.0	1.0-2.0	1.0	7.0-13.0
185	CARIBOU	U									
	REGIONS 1,2,3,4	A	H	0.0-1.0	2.0	0.0-1.0	2.0	1.0-2.0	0.0-1.0	0.0	5.0- 9.0
186	BISON	U									
	REGIONS 4	A	L	2.0-3.0	2.0-3.0	2.0-3.0	2.0-3.0	2.0-3.0	2.0-3.0	0.0	12.0-18.0

TOTAL NUMBER OF SPECIES = 31

GRAND TOTAL AQUATIC = 170.0- 234.0

* UPLAND = U
* AQUATIC = A

NO.	SPECIES NAME		CONF. LEVEL H,M,L	SPRING EARLY SUMMER FOOD	SPRING EARLY SUMMER COVER	LATE SUMMER FALL FOOD	LATE SUMMER FALL COVER	WINTER FOOD	WINTER COVER	REPR.	TOTAL
8	CANADA GOOSE	U	M	0.0	0.0	0.0	0.0	0.0	0.0	0.0	0.0
	REGIONS 1,2,3,4	A	M	1.0-2.0	1.0	1.0-2.0	1.0	0.0	0.0	1.0-2.0	5.0- 8.0
10	WHITE-FRONTED GOOSE	U	M	0.0	0.0	0.0	0.0	0.0	0.0	0.0	0.0
	REGIONS 1,2,3,4	A	M	2.0	1.0	2.0	1.0	0.0	0.0	0.0	6.0
20	COMMON GOLDENEYE	U	H	0.0	0.0	0.0	0.0	0.0	0.0	1.0	1.0
	REGIONS 2,3,4	A	H	0.0	1.0	0.0	0.0	0.0	0.0	3.0	4.0
21	BARROW'S GOLDENEYE	U	M	0.0	0.0	0.0	0.0	0.0	0.0	1.0-2.0	1.0- 2.0
	REGIONS 3,4	A	M	0.0	0.0	0.0	0.0	0.0	0.0	1.0-3.0	1.0- 3.0
44	AMERICAN KESTREL	U	L	1.0	0.0	1.0	0.0	0.0	0.0	0.0	2.0
	REGIONS 2,3,4	A	L	1.0	0.0	1.0	0.0	0.0	0.0	0.0	2.0
46	RUFFED GROUSE	U	M	1.0	0.0	1.0-2.0	1.0	0.0	0.0	0.0	3.0- 4.0
	REGIONS 3,4	A	M	1.0	0.0	1.0-2.0	1.0	0.0	0.0	0.0	3.0- 4.0
51	SANDHILL CRANE	U	L	1.0-2.0	0.0	1.0-2.0	1.0-2.0	0.0	0.0	0.0-1.0	3.0- 7.0
	REGIONS 1,2,3,4	A	L	2.0	1.0-2.0	2.0-3.0	2.0-3.0	0.0	0.0	1.0-2.0	8.0-12.0
83	GREAT HORNED OWL	U	M	1.0	0.0	1.0	0.0	0.0	0.0	0.0	2.0
	REGIONS 2,3,4	A	M	1.0	0.0	1.0	0.0	0.0	0.0	0.0	2.0
84	SNOWY OWL	U	M	1.0-2.0	1.0-2.0	1.0-2.0	1.0-2.0	1.0	1.0	1.0-2.0	7.0-12.0
	REGIONS 1,2,3,4	A	M	1.0-2.0	1.0-2.0	1.0-2.0	1.0-2.0	1.0	1.0	1.0-2.0	7.0-12.0
87	SHORT-EARED OWL	U	L	1.0-2.0	1.0	1.0-2.0	1.0	1.0	1.0	1.0-2.0	7.0-10.0
	REGIONS 1,2,3,4	A	L	1.0-2.0	1.0	1.0-2.0	1.0	1.0	1.0	1.0-2.0	7.0-10.0
100	HORNED LARK	U	M	1.0-3.0	1.0-3.0	1.0-3.0	1.0-3.0	0.0	0.0	1.0	5.0-13.0
	REGIONS 2,3,4	A	M	1.0-3.0	1.0-3.0	1.0-3.0	1.0-3.0	0.0	0.0	1.0	5.0-13.0
107	COMMON RAVEN	U	M	1.0-2.0	0.0	1.0-2.0	0.0	1.0-2.0	0.0	0.0	3.0- 6.0
	REGIONS 1,2,3,4	A	M	1.0-2.0	0.0	1.0-2.0	0.0	1.0-2.0	0.0	0.0	3.0- 6.0
113	AMERICAN ROBIN	U	H	1.0	1.0	1.0	1.0	0.0	0.0	0.0	4.0
	REGIONS 2,3,4	A	H	1.5	1.0	1.5	1.0	0.0	0.0	0.5	5.5
137	SAVANNAH SPARROW	U	H	1.0	0.0-1.0	1.0-2.0	0.0-1.0	0.0	0.0	0.5	2.5- 5.5
	REGIONS 1,2,3,4	A	H	1.0	0.0-1.0	1.0-2.0	0.0-1.0	0.0	0.0	0.5	2.5- 5.5

* UPLAND = U
* AQUATIC = A

NO.	SPECIES NAME		CONF. LEVEL H,M,L	SPRING EARLY SUMMER FOOD	SPRING EARLY SUMMER COVER	LATE SUMMER FALL FOOD	LATE SUMMER FALL COVER	WINTER FOOD	WINTER COVER	REPR.	TOTAL
138	DARK-EYED JUNCO	U	M	1.0	1.0	2.0	1.0	0.0	0.0	0.5	5.5
	REGIONS 2,3,4	A	M	1.0-2.0	1.0	2.0	1.0	0.0	0.0	0.5	5.5- 6.5
139	TREE SPARROW	U	M	1.0	0.5	1.0	0.5	0.0	0.0	0.0	3.0
	REGIONS 2,3,4	A	M	1.0-2.0	0.5	1.0-2.0	0.5	0.0	0.0	0.5	3.5- 5.5
140	CHIPPING SPARROW	U	M	0.5	0.5	1.0-2.0	0.5	0.0	0.0	0.5	3.0- 4.0
	REGIONS 4	A	M	1.0	0.5	1.0-2.0	0.5	0.0	0.0	0.5	3.5- 4.5
143	LINCOLN'S SPARROW	U	H	2.0	1.0	2.0	1.0	0.0	0.0	0.5	6.5
	REGIONS 3,4	A	H	2.0-3.0	1.0	2.0-3.0	1.0	0.0	0.0	1.0	7.0- 9.0
144	LAPLAND LONGSPUR	U	M	1.0	0.5	1.0-2.0	0.5	0.0	0.0	0.5	3.5- 4.5
	REGIONS 1,2,3,4	A	M	1.0-2.0	0.5	1.0-2.0	0.5	0.0	0.0	0.5	3.5- 5.5
145	SNOW BUNTING	U	M	1.0	0.5	1.0-2.0	0.5	0.0	0.0	0.0	3.0- 4.0
	REGIONS 1,2,3,4	A	M	1.0	0.5	1.0-2.0	0.5	0.0	0.0	0.0	3.0- 4.0
146	MASKED SHREW	U	M	1.0-2.0	1.0-2.0	1.0-2.0	1.0-2.0	1.0-2.0	1.0-2.0	1.0-2.0	7.0-14.0
	REGIONS 1,2,3,4	A	M	1.0-2.0	1.0-2.0	1.0-2.0	1.0-2.0	1.0-2.0	1.0-2.0	1.0-2.0	7.0-14.0
147	DUSKY SHREW	U	M	1.0-2.0	1.0-2.0	1.0-2.0	1.0-2.0	1.0-2.0	1.0-2.0	1.0-2.0	7.0-14.0
	REGIONS 2,3,4	A	M	1.0-2.0	1.0-2.0	1.0-2.0	1.0-2.0	1.0-2.0	1.0-2.0	1.0-2.0	7.0-14.0
149	PYGMY SHREW	U	M	1.0-2.0	1.0	1.0-2.0	1.0	1.0-2.0	1.0	1.0-2.0	7.0-11.0
	REGIONS 2,3,4	A	M	2.0	2.0	2.0	2.0	2.0	2.0	2.0	14.0
151	SNOWSHOE HARE	U	H	1.0-2.0	1.0	1.0-2.0	1.0	0.0	0.0	0.0	4.0- 6.0
	REGIONS 1,2,3,4	A	H	2.0	1.0	2.0	1.0	0.0	0.0	0.0	6.0
152	WOODCHUCK	U	L	1.0	1.0	2.0	2.0	0.0	1.0	0.0-1.0	7.0- 8.0
	REGIONS 3,4	A	L	1.0	1.0	2.0	2.0	0.0	1.0	0.0-1.0	7.0- 8.0
155	ARCTIC GROUND SQUIRREL	U	H	2.0	1.0-3.0	3.0	2.0	0.0	2.0	2.0	12.0-14.0
	REGIONS 1,2,3,4	A	H	2.0	1.0-3.0	3.0	2.0	0.0	2.0	2.0	12.0-14.0
159	NORTHERN RED-BACKED VOLE	U	M	1.0	1.0	1.0	1.0	1.0	1.0	1.0	7.0
	REGIONS 1,2,3,4	A	M	1.0	1.0	1.0	1.0	1.0	1.0	1.0	7.0
160	MEADOW VOLE	U	M	2.0	2.0	2.0	2.0	2.0	2.0	2.0	14.0
	REGIONS 2,3,4	A	M	2.0	2.0	2.0	2.0	2.0	2.0	2.0	14.0

* UPLAND = U
* AQUATIC = A

NO.	SPECIES NAME		CONF. LEVEL H,M,L	SPRING EARLY SUMMER FOOD	SPRING EARLY SUMMER COVER	LATE SUMMER FALL FOOD	LATE SUMMER FALL COVER	WINTER FOOD	WINTER COVER	REPR.	TOTAL
161	TUNDRA VOLE	U	M	3.0	1.0	3.0	1.0	3.0	1.0	1.0	13.0
	REGIONS 1,2,3,4	A	M	3.0	1.0	3.0	1.0	3.0	1.0	1.0	13.0
162	LONG-TAILED VOLE	U	L	3.0	2.0	3.0	2.0	3.0	2.0	2.0	17.0
	REGIONS 4	A	L	3.0	3.0	3.0	3.0	3.0	3.0	3.0	21.0
163	YELLOW-CHEEKED VOLE	U	M	2.0	1.0-2.0	2.0	1.0-2.0	2.0	1.0-2.0	1.0-2.0	10.0-14.0
	REGIONS 2,3,4	A	M	2.0	1.0-2.0	2.0	1.0-2.0	2.0	1.0-2.0	1.0-2.0	10.0-14.0
166	BROWN LEMMING	U	M	2.0	0.0-1.0	2.0	0.0-1.0	2.0	0.0-1.0	0.0-1.0	6.0-10.0
	REGIONS 1,2,3,4	A	M	2.0	0.0-1.0	2.0	0.0-1.0	2.0	0.0-1.0	0.0-1.0	6.0-10.0
169	MEADOW JUMPING MOUSE	U	M	2.0	1.0	2.0	1.0	0.0	1.0	1.0	8.0
	REGIONS 3,4	A	M	2.0	2.0	2.0	2.0	0.0	1.0	1.0	10.0
171	COYOTE	U	L	1.0	0.0	1.0	0.0	0.0	0.0	1.0	3.0
	REGIONS 2,3,4	A	L	1.0	0.0	1.0	0.0	0.0	0.0	1.0	3.0
172	WOLF	U	H	0.0	0.0	0.0	0.0	1.0	0.0	0.0	1.0
	REGIONS 1,2,3,4	A	H	1.0	0.0	1.0	0.0	1.0	0.0	1.0	4.0
174	RED FOX	U	L	1.0	0.0	1.0	0.0	0.0	0.0	1.0	3.0
	REGIONS 1,2,3,4	A	L	1.0	0.0	1.0	0.0	0.0	0.0	1.0	3.0
175	BLACK BEAR	U	H	1.0-3.0	0.0	1.0	0.0	0.0	0.0	0.5	2.5- 4.5
	REGIONS 2,3,4	A	H	1.0-3.0	0.0	1.0	0.0	0.0	0.0	0.5	2.5- 4.5
176	GRIZZLY BEAR	U	H	1.0-2.0	0.0	1.0	0.0	0.0	0.0-1.0	0.0	2.0- 4.0
	REGIONS 1,2,3,4	A	H	1.0-2.0	0.0	1.0	0.0	0.0	0.0-1.0	0.0	2.0- 4.0
178	ERMINE	U	M	2.0	0.0-1.0	2.0	0.0-1.0	2.0	0.0-1.0	0.0-1.0	6.0-10.0
	REGIONS 1,2,3,4	A	M	2.0	0.0-1.0	2.0	0.0-1.0	2.0	0.0-1.0	0.0-1.0	6.0-10.0
179	LEAST WEASEL	U	L	2.0	0.0-1.0	2.0	0.0-1.0	2.0	0.0-1.0	0.0-1.0	6.0-10.0
	REGIONS 1,2,3,4	A	L	2.0	0.0-1.0	2.0	0.0-1.0	2.0	0.0-1.0	0.0-1.0	6.0-10.0
184	MOOSE	U	L	1.0-2.0	0.0	1.0	0.0	0.0	0.0	0.0	2.0- 3.0
	REGIONS 1,2,3,4	A	L	1.0-2.0	0.0	1.0	0.0	0.0	0.0	0.0	2.0- 3.0
185	CARIBOU	U	H	0.0-1.0	1.0-2.0	1.0	1.0-2.0	1.0-3.0	1.0-2.0	0.0	5.0-11.0
	REGIONS 1,2,3,4	A	H	0.0-1.0	1.0-2.0	1.0	1.0-2.0	1.0-3.0	1.0-2.0	0.0	5.0-11.0

NO.	SPECIES NAME	* UPLAND = U * AQUATIC = A	CONF. LEVEL H,M,L	SPRING EARLY SUMMER FOOD	SPRING EARLY SUMMER COVER	LATE SUMMER FALL FOOD	LATE SUMMER FALL COVER	WINTER FOOD	WINTER COVER	REPR.	TOTAL
186	BISON	U	L	2.0	0.0	2.0	0.0	0.0-1.0	0.0	0.0	4.0- 5.0
	REGIONS 4	A	L	2.0	0.0	2.0	0.0	0.0-1.0	0.0	0.0	4.0- 5.0

TOTAL NUMBER OF SPECIES = 43

GRAND TOTAL UPLAND = 218.5- 300.5
GRAND TOTAL AQUATIC = 258.5- 344.5

* UPLAND = U
* AQUATIC = A

NO.	SPECIES NAME		CONF. LEVEL H,M,L	SPRING EARLY SUMMER FOOD	SPRING EARLY SUMMER COVER	LATE SUMMER FALL FOOD	LATE SUMMER FALL COVER	WINTER FOOD	WINTER COVER	REPR.	TOTAL
18	GREATER SCAUP	U	M	0.0	0.0	0.0	0.0	0.0	0.0	0.0	0.0
	REGIONS 2,3,4	A	M	0.0	1.0	0.0	0.0	0.0	0.0	1.0-2.0	2.0- 3.0
19	LESSER SCAUP	U	M	0.0	0.0	0.0	0.0	0.0	0.0	0.0	0.0
	REGIONS 2,3,4	A	M	1.0	1.0	0.0	0.0	0.0	0.0	2.0-3.0	4.0- 5.0
20	COMMON GOLDENEYE	U	H	0.0	0.0	0.0	0.0	0.0	0.0	1.0	1.0
	REGIONS 2,3,4	A	H	0.0	1.0	0.0	0.0	0.0	0.0	3.0	4.0
21	BARROW'S GOLDENEYE	U	M	0.0	0.0	0.0	0.0	0.0	0.0	1.0-2.0	1.0- 2.0
	REGIONS 3,4	A	M	0.0	0.0	0.0	0.0	0.0	0.0	1.0-3.0	1.0- 3.0
22	BUFFLEHEAD	U	H	0.0	0.0	0.0	0.0	0.0	0.0	1.0	1.0
	REGIONS 3,4	A	H	1.0	0.0	0.0	0.0	0.0	0.0	1.0-2.5	2.0- 3.5
29	WHITE-WINGED SCOTER	U	H	0.0	1.0	0.0	0.0	0.0	0.0	1.0-3.0	2.0- 4.0
	REGIONS 2,3,4	A	H	0.0	1.0	0.0	0.0	0.0	0.0	2.0-3.0	3.0- 4.0
30	SURF SCOTER	U	H	0.0	1.0	0.0	0.0	0.0	0.0	1.0-3.0	2.0- 4.0
	REGIONS 2,3,4	A	H	0.0	1.0	0.0	0.0	0.0	0.0	2.0-3.0	3.0- 4.0
31	RED-BREASTED MERGANSER	U	M	0.0	0.0	0.0	0.0	0.0	0.0	0.0	0.0
	REGIONS 1,2,3,4	A	M	0.0	0.0	0.0	0.0	0.0	0.0	1.0-2.0	1.0- 2.0
32	GOSHAWK	U	M	3.0	3.0	3.0	3.0	3.0	3.0	1.0	19.0
	REGIONS 2,3,4	A	M	3.0	3.0	3.0	3.0	3.0	3.0	1.0	19.0
33	SHARP-SHINNED HAWK	U	L	1.0	1.0	1.0	1.0	0.0	0.0	1.0	5.0
	REGIONS 2,3,4	A	L	1.0	1.0	1.0	1.0	0.0	0.0	1.0	5.0
34	RED-TAILED HAWK	U	M	3.0	3.0	3.0	3.0	0.0	0.0	3.0	15.0
	REGIONS 2,3,4	A	H	3.0	3.0	3.0	3.0	0.0	0.0	3.0	15.0
35	SWAINSON'S HAWK	U	L	2.0	2.0	2.0	2.0	0.0	0.0	2.0	10.0
	REGIONS 2,3,4	A	L	2.0	2.0	2.0	2.0	0.0	0.0	2.0	10.0
38	NORTHERN BALD EAGLE	U	M	0.0	0.0	0.0	0.0	0.0	0.0	0.0	0.0
	REGIONS 2,3,4	A	M	0.0-1.0	1.0	0.0-1.0	1.0	0.0-1.0	1.0	1.0	4.0- 7.0
40	OSPREY	U	M	0.0	0.0	0.0	0.0	0.0	0.0	0.0	0.0
	REGIONS 3,4	A	M	0.0	0.0-3.0	0.0	0.0-3.0	0.0	0.0	0.0-3.0	0.0- 9.0

* UPLAND = U
* AQUATIC = A

NO.	SPECIES NAME		CONF. LEVEL H,M,L	SPRING EARLY SUMMER FOOD	SPRING EARLY SUMMER COVER	LATE SUMMER FALL FOOD	LATE SUMMER FALL COVER	WINTER FOOD	WINTER COVER	REPR.	TOTAL
43	MERLIN	U	L	1.0-2.0	3.0	1.0-2.0	3.0	0.0	0.0	3.0	11.0-13.0
	REGIONS 2,3,4	A	L	1.0-2.0	3.0	1.0-2.0	3.0	0.0	0.0	3.0	11.0-13.0
44	AMERICAN KESTREL	U	L	2.0	3.0	2.0	3.0	0.0	0.0	3.0	13.0
	REGIONS 2,3,4	A	L	2.0	3.0	2.0	3.0	0.0	0.0	3.0	13.0
45	SPRUCE GROUSE	U	H	3.0	3.0	3.0	3.0	3.0	3.0	3.0	21.0
	REGIONS 2,3,4	A	H	3.0	3.0	3.0	3.0	3.0	3.0	3.0	21.0
46	RUFFED GROUSE	U	M	1.0-2.0	1.0-2.0	1.0-2.0	1.0	1.0-2.0	3.0	0.0-1.0	8.0-13.0
	REGIONS 3,4	A	M	1.0-2.0	1.0-2.0	1.0-2.0	1.0	1.0-2.0	3.0	0.0-1.0	8.0-13.0
50	SHARP-TAILED GROUSE	U	H	3.0	3.0	3.0	3.0	3.0	3.0	3.0	21.0
	REGIONS 3,4	A	H	3.0	3.0	3.0	3.0	3.0	3.0	3.0	21.0
67	SOLITARY SANDPIPER	U	L	0.0	0.0	0.0	0.0	0.0	0.0	0.0	0.0
	REGIONS 3,4	A	L	0.0	0.0	0.0	0.0	0.0	0.0	1.0-3.0	1.0- 3.0
83	GREAT HORNED OWL	U	M	2.0-3.0	1.0-3.0	2.0-3.0	1.0-3.0	2.0-3.0	1.0-2.0	1.0-2.0	10.0-19.0
	REGIONS 2,3,4	A	M	2.0-3.0	1.0-3.0	2.0-3.0	1.0-3.0	2.0-3.0	1.0-2.0	1.0-2.0	10.0-19.0
85	HAWK OWL	U	M	2.0-3.0	2.0-3.0	2.0-3.0	2.0-3.0	3.0	2.0-3.0	2.0-3.0	15.0-21.0
	REGIONS 2,3,4	A	M	2.0-3.0	2.0-3.0	2.0-3.0	2.0-3.0	3.0	2.0-3.0	2.0-3.0	15.0-21.0
86	GREAT GRAY OWL	U	L	1.0-3.0	1.0-2.0	1.0-3.0	1.0-2.0	1.0-2.0	1.0-2.0	1.0-2.0	7.0-16.0
	REGIONS 3,4	A	L	1.0-3.0	1.0-2.0	1.0-3.0	1.0-2.0	1.0-2.0	1.0-2.0	1.0-2.0	7.0-16.0
88	BOREAL OWL	U	M	2.0-3.0	1.0-2.0	2.0-3.0	1.0-2.0	2.0-3.0	1.0-3.0	2.0	11.0-18.0
	REGIONS 3,4	A	M	2.0-3.0	1.0-2.0	2.0-3.0	1.0-2.0	2.0-3.0	1.0-3.0	2.0	11.0-18.0
89	BELTED KINGFISHER	U	L	0.0	0.0	0.0	0.0	0.0	0.0	0.0	0.0
	REGIONS 2,3,4	A	L	2.0-3.0	2.0-3.0	2.0-3.0	2.0-3.0	0.0	0.0	0.0	8.0-12.0
90	COMMON FLICKER	U	M	2.0-3.0	2.0	2.0-3.0	2.0	2.0-3.0	2.0	1.0	13.0-16.0
	REGIONS 3,4	A	M	2.0-3.0	2.0	2.0-3.0	2.0	2.0-3.0	2.0	1.0	13.0-16.0
91	HAIRY WOODPECKER	U	L	3.0	1.0-3.0	3.0	1.0-3.0	3.0	1.0-3.0	0.0-3.0	12.0-21.0
	REGIONS 2,3,4	A	L	3.0	1.0-3.0	3.0	1.0-3.0	3.0	1.0-3.0	0.0-3.0	12.0-21.0
92	DOWNY WOODPECKER	U	L	3.0	2.0	3.0	2.0	3.0	2.0	0.0-3.0	15.0-18.0
	REGIONS 3,4	A	L	3.0	2.0	3.0	2.0	3.0	2.0	0.0-3.0	15.0-18.0

* UPLAND = U
* AQUATIC = A

NO.	SPECIES NAME		CONF. LEVEL H,M,L	SPRING EARLY SUMMER FOOD	SPRING EARLY SUMMER COVER	LATE SUMMER FALL FOOD	LATE SUMMER FALL COVER	WINTER FOOD	WINTER COVER	REPR.	TOTAL
93	BLACK-BACKED THREE-TOED WOODPECKER	U	L	3.0	2.0	3.0	2.0	3.0	2.0	0.0-3.0	15.0-18.0
	REGIONS 4	A	L	3.0	2.0	3.0	2.0	3.0	2.0	0.0-3.0	15.0-18.0
94	NORTHERN THREE-TOED WOODPECKER	U	L	3.0	2.0-3.0	3.0	2.0-3.0	3.0	2.0-3.0	0.0-3.0	15.0-21.0
	REGIONS 2,3,4	A	L	3.0	2.0-3.0	3.0	2.0-3.0	3.0	2.0-3.0	0.0-3.0	15.0-21.0
98	WESTERN WOOD PEWEE	U	L	1.0	1.0	1.0	1.0	0.0	0.0	1.0	5.0
	REGIONS 3,4	A	L	3.0	3.0	3.0	3.0	0.0	0.0	3.0	15.0
99	OLIVE-SIDED FLYCATCHER	U	L	1.0	2.0	1.0	2.0	0.0	0.0	1.5	7.5
	REGIONS 3,4	A	L	3.0	3.0	3.0	3.0	0.0	0.0	3.0	15.0
101	VIOLET-GREEN SWALLOW	U	M	1.0-3.0	2.0-3.0	1.0-3.0	2.0-3.0	0.0	0.0	2.0-3.0	8.0-15.0
	REGIONS 3,4	A	M	2.0-3.0	2.0-3.0	2.0-3.0	2.0-3.0	0.0	0.0	2.0-3.0	10.0-15.0
104	BARN SWALLOW	U	M	1.0	0.0	1.0	0.0	0.0	0.0	0.0	2.0
	REGIONS 2,3,4	A	M	2.0	0.0	2.0	0.0	0.0	0.0	0.0	4.0
106	GRAY JAY	U	L	2.5	2.5	2.5	2.5	2.5	2.5	2.5	17.5
	REGIONS 2,3,4	A	L	3.0	3.0	3.0	3.0	3.0	3.0	3.0	21.0
107	COMMON RAVEN	U	M	2.0	3.0	2.0	3.0	2.0	3.0	1.0-3.0	16.0-18.0
	REGIONS 1,2,3,4	A	M	2.0	3.0	2.0	3.0	2.0	3.0	1.0-3.0	16.0-18.0
108	BLACK-CAPPED CHICKADEE	U	L	2.0-3.0	2.0	2.0-3.0	2.0	2.0	1.0-2.0	2.0	13.0-16.0
	REGIONS 3,4	A	L	3.0	2.0	3.0	2.0	2.0	1.0-2.0	2.0	15.0-16.0
109	GRAY-HEADED CHICKADEE	U	L	2.0-3.0	2.0-3.0	2.0-3.0	2.0-3.0	2.0-3.0	1.0-3.0	0.0	11.0-18.0
	REGIONS 1,2,3,4	A	L	2.0-3.0	2.0-3.0	2.0-3.0	2.0-3.0	2.0-3.0	1.0-3.0	2.0-3.0	13.0-21.0
110	BOREAL CHICKADEE	U	L	3.0	3.0	3.0	3.0	2.0-3.0	2.0-3.0	2.0-3.0	18.0-21.0
	REGIONS 2,3,4	A	L	3.0	3.0	3.0	3.0	2.0-3.0	2.0-3.0	2.0-3.0	18.0-21.0
111	BROWN CREEPER	U	L	3.0	3.0	3.0	3.0	3.0	3.0	3.0	21.0
	REGIONS 3,4	A	L	3.0	3.0	3.0	3.0	3.0	3.0	3.0	21.0
113	AMERICAN ROBIN	U	H	2.5	2.0-3.0	2.5	2.0-3.0	0.0	0.0	2.0	11.0-13.0
	REGIONS 2,3,4	A	H	3.0	2.0-3.0	3.0	2.0-3.0	0.0	0.0	2.0-3.0	12.0-15.0
114	VARIED THRUSH	U	H	1.0-3.0	1.0-3.0	1.0-3.0	1.0-3.0	0.0	0.0	1.0-3.0	5.0-15.0
	REGIONS 2,3,4	A	H	2.0-3.0	2.0-3.0	2.0-3.0	2.0-3.0	0.0	0.0	1.0-3.0	9.0-15.0

* UPLAND = U
* AQUATIC = A

NO.	SPECIES NAME		CONF. LEVEL H,M,L	SPRING EARLY SUMMER FOOD	SPRING EARLY SUMMER COVER	LATE SUMMER FALL FOOD	LATE SUMMER FALL COVER	WINTER FOOD	WINTER COVER	REPR.	TOTAL
116	SWAINSON'S THRUSH	U	H	1.0-2.0	1.0-2.0	1.0-2.0	1.0-2.0	0.0	0.0	1.0-2.0	5.0-10.0
	REGIONS 2,3,4	A	H	2.5	2.5	2.0	2.5	0.0	0.0	2.0	11.5
117	GRAY-CHEEKED THRUSH	U	M	2.0	2.0	2.5	2.0	0.0	0.0	2.0	10.5
	REGIONS 1,2,3,4	A	M	3.0	2.5	3.0	2.5	0.0	0.0	2.5	13.5
119	TOWNSEND'S SOLITAIRE	U	L	2.0-3.0	1.0-3.0	2.0-3.0	1.0-3.0	0.0	0.0	2.0	8.0-14.0
	REGIONS 2,3,4	A	L	3.0	1.0-3.0	2.5	1.0-3.0	0.0	0.0	2.0-3.0	9.5-14.5
120	RUBY-CROWNED KINGLET	U	H	2.0-3.0	2.0-3.0	2.0-3.0	2.0-3.0	0.0	0.0	2.0-3.0	10.0-15.0
	REGIONS 2,3,4	A	H	2.0-3.0	2.0-3.0	2.0-3.0	2.0-3.0	0.0	0.0	2.0-3.0	10.0-15.0
123	BOHEMIAN WAXWING	U	L	2.0-3.0	2.0-3.0	3.0	2.0-3.0	0.0	0.0	2.0	11.0-14.0
	REGIONS 2,3,4	A	L	3.0	3.0	3.0	3.0	0.0	0.0	3.0	15.0
126	YELLOW WARBLER	U	H	1.0-2.0	1.0-2.0	1.0-2.0	1.0-2.0	0.0	0.0	1.0-2.0	5.0-10.0
	REGIONS 2,3,4	A	H	2.0-3.0	2.0-3.0	2.0-3.0	2.0-3.0	0.0	0.0	2.0-3.0	10.0-15.0
127	YELLOW-RUMPED WARBLER	U	M	0.5-1.5	0.5-1.5	0.5-1.5	0.5-1.5	0.0	0.0	0.5-1.5	2.5- 7.5
	REGIONS 1,2,3,4	A	M	0.5-1.5	0.5-1.5	0.5-1.5	0.5-1.5	0.0	0.0	0.5-1.5	2.5- 7.5
128	TOWNSEND'S WARBLER	U	H	2.0-3.0	2.0-3.0	2.0-3.0	2.0-3.0	0.0	0.0	2.0-3.0	10.0-15.0
	REGIONS 3,4	A	H	2.0-3.0	2.0-3.0	2.0-3.0	2.0-3.0	0.0	0.0	2.0-3.0	10.0-15.0
129	BLACKPOLL WARBLER	U	L	2.0-3.0	2.0-3.0	2.0-3.0	2.0-3.0	0.0	0.0	2.0-3.0	10.0-15.0
	REGIONS 2,3,4	A	L	2.0-3.0	2.0-3.0	2.0-3.0	2.0-3.0	0.0	0.0	2.0-3.0	10.0-15.0
132	RUSTY BLACKBIRD	U	H	1.0	2.0	1.0	2.0	0.0	0.0	1.0	7.0
	REGIONS 1,2,3,4	A	H	3.0	2.0-3.0	2.0-3.0	2.0-3.0	0.0	0.0	2.0-3.0	11.0-15.0
133	PINE GROSBEAK	U	L	2.0-3.0	2.0	2.0-3.0	2.0	2.0-3.0	2.0	2.0-3.0	14.0-18.0
	REGIONS 2,3,4	A	L	2.0-3.0	2.0	2.0-3.0	2.0	2.0-3.0	2.0	2.0-3.0	14.0-18.0
136	WHITE-WINGED CROSSBILL	U	M	1.0-3.0	1.0-2.0	1.0-3.0	1.0-2.0	1.0-2.0	1.0-2.0	1.0-2.0	7.0-16.0
	REGIONS 2,3,4	A	M	1.0-3.0	1.0-2.0	1.0-3.0	1.0-2.0	1.0-2.0	1.0-2.0	1.0-2.0	7.0-16.0
138	DARK-EYED JUNCO	U	M	1.0-3.0	1.0-3.0	2.0-3.0	1.0-3.0	0.0	0.0	2.0-3.0	7.0-15.0
	REGIONS 2,3,4	A	M	2.0-3.0	1.0-3.0	2.0-3.0	1.0-3.0	0.0	0.0	2.0-3.0	8.0-15.0
140	CHIPPING SPARROW	U	M	2.0-3.0	2.0-3.0	2.0-3.0	2.0-3.0	0.0	0.0	2.0-3.0	10.0-15.0
	REGIONS 4	A	M	2.0-3.0	2.0-3.0	2.0-3.0	2.0-3.0	0.0	0.0	2.0-3.0	10.0-15.0

* UPLAND = U
* AQUATIC = A

NO.	SPECIES NAME		CONF. LEVEL H,M,L	SPRING EARLY SUMMER FOOD	SPRING EARLY SUMMER COVER	LATE SUMMER FALL FOOD	LATE SUMMER FALL COVER	WINTER FOOD	WINTER COVER	REPR.	TOTAL
141	WHITE-CROWNED SPARROW	U	M	1.0-2.0	1.0-2.0	1.0-2.0	1.0-2.0	0.0	0.0	1.0-2.0	5.0-10.0
	REGIONS 1,2,3,4	A	M	2.0	1.0-2.0	2.0	1.0-2.0	0.0	0.0	1.0-2.0	7.0-10.0
142	FOX SPARROW	U	M	1.0-2.0	2.0	1.0-2.0	2.0	0.0	0.0	1.0-2.0	7.0-10.0
	REGIONS 2,3,4	A	M	1.0-3.0	2.0	1.0-3.0	2.0	0.0	0.0	1.0-2.0	7.0-12.0
146	MASKED SHREW	U	M	1.0	1.0	1.0	1.0	1.0	1.0	1.0	7.0
	REGIONS 1,2,3,4	A	M	2.0	2.0	2.0	2.0	2.0	2.0	2.0	14.0
147	DUSKY SHREW	U	M	1.0-2.0	1.0-2.0	1.0-2.0	1.0-2.0	1.0-2.0	1.0-2.0	1.0-2.0	7.0-14.0
	REGIONS 2,3,4	A	M	1.0-2.0	2.0-3.0	1.0-2.0	2.0-3.0	1.0-2.0	2.0-3.0	2.0-3.0	11.0-18.0
149	PYGMY SHREW	U	M	1.0	1.0	1.0	1.0	1.0	1.0	1.0	7.0
	REGIONS 2,3,4	A	M	1.0	2.0	1.0	2.0	1.0	2.0	1.0	10.0
151	SNOWSHOE HARE	U	H	2.0-3.0	1.0-3.0	2.0-3.0	1.0-3.0	2.0	1.0-3.0	2.0-3.0	11.0-20.0
	REGIONS 1,2,3,4	A	H	3.0	2.0-3.0	3.0	2.0-3.0	2.0-3.0	2.0-3.0	2.0-3.0	16.0-21.0
156	RED SQUIRREL	U	H	1.0-2.0	2.0	1.0-2.0	2.0	1.0-2.0	2.0	1.0-2.0	10.0-14.0
	REGIONS 2,3,4	A	H	1.0-2.0	2.0	1.0-2.0	2.0	1.0-2.0	2.0	1.0-2.0	10.0-14.0
157	NORTHERN FLYING SQUIRREL	U	L	2.0-3.0	2.0-3.0	2.0-3.0	2.0-3.0	2.0-3.0	2.0-3.0	2.0-3.0	14.0-21.0
	REGIONS 3,4	A	L	2.0-3.0	2.0-3.0	2.0-3.0	2.0-3.0	2.0-3.0	2.0-3.0	2.0-3.0	14.0-21.0
159	NORTHERN RED-BACKED VOLE	U	M	1.0-2.0	2.0	1.0-2.0	2.0	1.0-2.0	2.0	2.0	11.0-14.0
	REGIONS 1,2,3,4	A	M	1.0-2.0	2.0	1.0-2.0	2.0	1.0-2.0	2.0	2.0	11.0-14.0
162	LONG-TAILED VOLE	U	L	1.0-2.0	1.0-2.0	1.0-2.0	1.0-2.0	1.0-2.0	1.0-2.0	1.0-2.0	7.0-14.0
	REGIONS 4	A	L	1.0-2.0	2.0-3.0	1.0-2.0	2.0-3.0	1.0-2.0	2.0-3.0	2.0	11.0-17.0
163	YELLOW-CHEEKED VOLE	U	M	2.0	2.0-3.0	2.0	2.0-3.0	1.0	2.0-3.0	2.0	13.0-16.0
	REGIONS 2,3,4	A	M	3.0	3.0	3.0	3.0	2.0	3.0	3.0	20.0
170	PORCUPINE	U	M	1.0-2.0	1.0-2.0	1.0-2.0	1.0-2.0	3.0	3.0	2.0	12.0-16.0
	REGIONS 1,2,3,4	A	M	1.0-2.0	1.0-2.0	1.0-2.0	1.0-2.0	3.0	3.0	2.0	12.0-16.0
171	COYOTE	U	L	2.0-3.0	2.0-3.0	2.0-3.0	2.0-3.0	2.0-3.0	1.0-2.0	2.0-3.0	13.0-20.0
	REGIONS 2,3,4	A	L	2.0-3.0	2.0-3.0	2.0-3.0	2.0-3.0	2.0-3.0	1.0-2.0	2.0-3.0	13.0-20.0
172	WOLF	U	H	1.0-3.0	1.0-2.0	1.0-3.0	1.0-2.0	2.0	1.0-2.0	2.0	9.0-16.0
	REGIONS 1,2,3,4	A	H	1.0-3.0	1.0-3.0	1.0-3.0	1.0-3.0	2.0	1.0-2.0	2.0-3.0	9.0-19.0

* UPLAND = U
* AQUATIC = A

NO.	SPECIES NAME		CONF. LEVEL H,M,L	SPRING EARLY SUMMER FOOD	SPRING EARLY SUMMER COVER	LATE SUMMER FALL FOOD	LATE SUMMER FALL COVER	WINTER FOOD	WINTER COVER	REPR.	TOTAL
174	RED FOX	U	L	2.0-3.0	2.0-3.0	2.0-3.0	2.0-3.0	2.0-3.0	1.0-2.0	2.0-3.0	13.0-20.0
	REGIONS 1,2,3,4	A	L	2.0-3.0	2.0-3.0	2.0-3.0	2.0-3.0	2.0-3.0	1.0-2.0	2.0-3.0	13.0-20.0
175	BLACK BEAR	U	H	1.0-2.0	1.0-3.0	2.0-3.0	1.0-3.0	0.0	1.0-3.0	1.0-3.0	7.0-17.0
	REGIONS 2,3,4	A	H	1.0-3.0	1.0-3.0	2.0-3.0	1.0-3.0	0.0	1.0-3.0	1.0-3.0	7.0-18.0
176	GRIZZLY BEAR	U	H	1.0-2.0	1.0-2.0	2.0-3.0	1.0-2.0	0.0	1.0-3.0	1.0-2.0	7.0-14.0
	REGIONS 1,2,3,4	A	H	2.0	1.0-2.0	2.0-3.0	1.0-2.0	0.0	1.0-3.0	1.0-2.0	8.0-14.0
177	MARTEN	U	H	2.0-3.0	1.0-2.0	2.0-3.0	1.0-2.0	2.0-3.0	1.0-2.0	1.0-2.0	10.0-17.0
	REGIONS 2,3,4	A	H	2.0-3.0	1.0-2.0	2.0-3.0	1.0-2.0	2.0-3.0	1.0-2.0	1.0-2.0	10.0-17.0
178	ERMINE	U	M	1.0	2.0	1.0	2.0	1.0	1.0	2.0	10.0
	REGIONS 1,2,3,4	A	M	1.0	2.0	1.0	2.0	1.0	1.0	2.0	10.0
179	LEAST WEASEL	U	L	1.0	2.0	1.0	2.0	1.0	1.0	2.0	10.0
	REGIONS 1,2,3,4	A	L	1.0	2.0	1.0	2.0	1.0	1.0	2.0	10.0
180	MINK	U	M	1.0-2.0	1.0	1.0-2.0	1.0	1.0	0.0-1.0	0.0	5.0- 8.0
	REGIONS 2,3,4	A	M	2.0	1.0-3.0	2.0	1.0-3.0	2.0	1.0-3.0	1.0-3.0	10.0-18.0
181	WOLVERINE	U	M	1.5	2.0	1.5	2.0	2.0	2.0	2.0	13.0
	REGIONS 1,2,3,4	A	M	1.5	2.0	1.5	2.0	2.0	2.0	2.0	13.0
182	RIVER OTTER	U	H	1.0	1.0	1.0	1.0	1.0	1.0	1.0	7.0
	REGIONS 2,3,4	A	H	2.0	2.0-3.0	2.0	2.0-3.0	2.0-3.0	2.0-3.0	2.0-3.0	14.0-19.0
183	LYNX	U	H	2.0	2.0	2.0	2.0	2.0	2.0	2.0-3.0	14.0-15.0
	REGIONS 1,2,3,4	A	H	2.0	2.0	2.0	2.0	2.0	2.0	2.0-3.0	14.0-15.0
184	MOOSE	U	M	2.0	3.0	2.0	3.0	2.0	2.0	2.0	16.0
	REGIONS 1,2,3,4	A	M	2.0	3.0	2.0	3.0	2.0	2.0	2.0	16.0
185	CARIBOU	U	H	0.0-1.0	0.0-1.0	0.0-1.0	0.0-1.0	3.0	3.0	0.0	6.0-10.0
	REGIONS 1,2,3,4	A	H	0.0-1.0	0.0-1.0	0.0-1.0	0.0-1.0	3.0	3.0	0.0	6.0-10.0
186	BISON	U	L	0.0-1.0	2.0	0.0-1.0	2.0	0.0-1.0	2.0	0.0	6.0- 9.0
	REGIONS 4	A	L	0.0-1.0	2.0	0.0-1.0	2.0	0.0-1.0	2.0	0.0	6.0- 9.0

TOTAL NUMBER OF SPECIES = 83

GRAND TOTAL UPLAND = 752.0-1026.0
GRAND TOTAL AQUATIC = 882.0-1170.5

* UPLAND = U
* AQUATIC = A

NO.	SPECIES NAME		CONF. LEVEL H,M,L	SPRING EARLY SUMMER FOOD	SPRING EARLY SUMMER COVER	LATE SUMMER FALL FOOD	LATE SUMMER FALL COVER	WINTER FOOD	WINTER COVER	REPR.	TOTAL
29	WHITE-WINGED SCOTER	U	H	0.0	1.0	0.0	0.0	0.0	0.0	1.0-3.0	2.0- 4.0
	REGIONS 2,3,4	A	H	0.0	1.0	0.0	0.0	0.0	0.0	1.0-3.0	2.0- 4.0
30	SURF SCOTER	U	H	0.0	1.0	0.0	0.0	0.0	0.0	1.0-3.0	2.0- 4.0
	REGIONS 2,3,4	A	H	0.0	1.0	0.0	0.0	0.0	0.0	1.0-3.0	2.0- 4.0
32	GOSHAWK	U	M	3.0	3.0	3.0	3.0	3.0	3.0	1.0	19.0
	REGIONS 2,3,4	A	M	3.0	3.0	3.0	3.0	3.0	3.0	1.0	19.0
33	SHARP-SHINNED HAWK	U	L	1.0	1.0	1.0	1.0	0.0	0.0	1.0	5.0
	REGIONS 2,3,4	A	L	1.0	1.0	1.0	1.0	0.0	0.0	1.0	5.0
34	RED-TAILED HAWK	U	M	2.0-3.0	2.0-3.0	2.0-3.0	2.0-3.0	0.0	0.0	2.0-3.0	10.0-15.0
	REGIONS 2,3,4	A	M	2.0-3.0	2.0-3.0	2.0-3.0	2.0-3.0	0.0	0.0	2.0-3.0	10.0-15.0
38	NORTHERN BALD EAGLE	U	M	0.0	0.0	0.0	0.0	0.0	0.0	0.0	0.0
	REGIONS 2,3,4	A	M	0.0-1.0	2.0	0.0-1.0	2.0	0.0-1.0	2.0	1.0-2.0	7.0-11.0
40	OSPREY	U	M	0.0	0.0	0.0	0.0	0.0	0.0	0.0	0.0
	REGIONS 3,4	A	M	0.0	0.0-3.0	0.0	0.0-3.0	0.0	0.0	0.0-3.0	0.0- 9.0
43	MERLIN	U	L	0.5	3.0	0.5	3.0	0.0	0.0	1.0	8.0
	REGIONS 2,3,4	A	L	0.5	3.0	0.5	3.0	0.0	0.0	1.0	8.0
45	SPRUCE GROUSE	U	H	1.0-3.0	1.0-3.0	2.0	2.0	3.0	3.0	2.0	14.0-18.0
	REGIONS 2,3,4	A	H	1.0-3.0	1.0-3.0	2.0	2.0	3.0	3.0	2.0	14.0-18.0
83	GREAT HORNED OWL	U	M	3.0	3.0	3.0	3.0	3.0	3.0	3.0	21.0
	REGIONS 2,3,4	A	M	3.0	3.0	3.0	3.0	3.0	3.0	3.0	21.0
85	HAWK OWL	U	M	2.0	2.0-3.0	2.0-3.0	2.0	2.0	3.0	2.0-3.0	15.0-18.0
	REGIONS 2,3,4	A	M	2.0	2.0-3.0	2.0-3.0	2.0	2.0	3.0	2.0-3.0	15.0-18.0
86	GREAT GRAY OWL	U	L	2.0-3.0	3.0	2.0-3.0	3.0	2.0-3.0	3.0	3.0	18.0-21.0
	REGIONS 3,4	A	L	2.0-3.0	3.0	2.0-3.0	3.0	2.0-3.0	3.0	3.0	18.0-21.0
88	BOREAL OWL	U	M	2.0-3.0	2.0	2.0-3.0	2.0	3.0	3.0	2.0	16.0-18.0
	REGIONS 3,4	A	M	2.0-3.0	2.0	2.0-3.0	2.0	3.0	3.0	2.0	16.0-18.0
91	HAIRY WOODPECKER	U	L	3.0	1.0-3.0	3.0	1.0-3.0	3.0	1.0-3.0	0.0-2.0	12.0-20.0
	REGIONS 2,3,4	A	L	3.0	1.0-3.0	3.0	1.0-3.0	3.0	1.0-3.0	0.0-2.0	12.0-20.0

* UPLAND = U
* AQUATIC = A

NO.	SPECIES NAME		CONF. LEVEL H,M,L	SPRING EARLY SUMMER FOOD	SPRING EARLY SUMMER COVER	LATE SUMMER FALL FOOD	LATE SUMMER FALL COVER	WINTER FOOD	WINTER COVER	REPR.	TOTAL
92	DOWNY WOODPECKER	U	L	3.0	2.0	3.0	2.0	3.0	2.0	0.0-1.0	15.0-16.0
	REGIONS 3,4	A	L	3.0	2.0	3.0	2.0	3.0	2.0	0.0-1.0	15.0-16.0
93	BLACK-BACKED THREE-TOED WOODPECKER	U	L	3.0	2.0	3.0	2.0	3.0	2.0	0.0-3.0	15.0-18.0
	REGIONS 4	A	L	3.0	2.0	3.0	2.0	3.0	2.0	0.0-3.0	15.0-18.0
94	NORTHERN THREE-TOED WOODPECKER	U	L	3.0	2.0-3.0	3.0	2.0-3.0	3.0	2.0-3.0	0.0-3.0	15.0-21.0
	REGIONS 2,3,4	A	L	3.0	2.0-3.0	3.0	2.0-3.0	3.0	2.0-3.0	0.0-3.0	15.0-21.0
98	WESTERN WOOD PEWEE	U	L	0.0	0.0	0.0	0.0	0.0	0.0	1.0	1.0
	REGIONS 3,4	A	L	2.0	2.0	2.0	2.0	0.0	0.0	1.0	9.0
99	OLIVE-SIDED FLYCATCHER	U	L	1.0	1.0	1.0	1.0	0.0	0.0	1.0	5.0
	REGIONS 3,4	A	L	2.0	1.0	2.0	1.0	0.0	0.0	1.0	7.0
106	GRAY JAY	U	L	2.5	2.5	2.5	2.5	2.5	2.5	2.5	17.5
	REGIONS 2,3,4	A	L	3.0	3.0	3.0	3.0	3.0	3.0	3.0	21.0
107	COMMON RAVEN	U	M	0.0	3.0	0.0	3.0	0.0	3.0	1.0-3.0	10.0-12.0
	REGIONS 1,2,3,4	A	M	0.0	3.0	0.0	3.0	0.0	3.0	1.0-3.0	10.0-12.0
110	BOREAL CHICKADEE	U	L	3.0	3.0	3.0	3.0	3.0	3.0	2.0-3.0	20.0-21.0
	REGIONS 2,3,4	A	L	3.0	3.0	3.0	3.0	3.0	3.0	2.0-3.0	20.0-21.0
111	BROWN CREEPER	U	L	3.0	3.0	3.0	3.0	3.0	3.0	3.0	21.0
	REGIONS 3,4	A	L	3.0	3.0	3.0	3.0	3.0	3.0	3.0	21.0
113	AMERICAN ROBIN	U	H	2.0-3.0	2.0	1.0-3.0	2.0	0.0	0.0	2.0-3.0	9.0-13.0
	REGIONS 2,3,4	A	H	2.5-3.0	2.5	2.0-3.0	2.5	0.0	0.0	2.0-3.0	11.5-14.0
114	VARIED THRUSH	U	H	1.0-3.0	2.0	2.0-3.0	2.0	0.0	0.0	1.0-2.0	8.0-12.0
	REGIONS 2,3,4	A	H	3.0	3.0	2.0-3.0	3.0	0.0	0.0	3.0	14.0-15.0
116	SWAINSON'S THRUSH	U	H	1.0-3.0	2.0	1.0-3.0	2.0	0.0	0.0	1.0-2.0	7.0-12.0
	REGIONS 2,3,4	A	H	3.0	2.5	3.0	2.5	0.0	0.0	2.5	13.5
117	GRAY-CHEEKED THRUSH	U	L	2.0-3.0	2.0-3.0	2.0-3.0	2.0-3.0	0.0	0.0	2.0-3.0	10.0-15.0
	REGIONS 1,2,3,4	A	L	3.0	2.0-3.0	2.0-3.0	2.0-3.0	0.0	0.0	2.0-3.0	11.0-15.0
120	RUBY-CROWNED KINGLET	U	H	0.0-2.5	0.0-2.5	0.0-2.5	0.0-2.5	0.0	0.0	0.0-2.5	0.0-12.5
	REGIONS 2,3,4	A	H	0.0-2.5	0.0-2.5	0.0-2.5	0.0-2.5	0.0	0.0	0.0-2.5	0.0-12.5

* UPLAND = U
* AQUATIC = A

NO.	SPECIES NAME		CONF. LEVEL H,M,L	SPRING EARLY SUMMER FOOD	SPRING EARLY SUMMER COVER	LATE SUMMER FALL FOOD	LATE SUMMER FALL COVER	WINTER FOOD	WINTER COVER	REPR.	TOTAL
127	YELLOW-RUMPED WARBLER	U	M	1.0-2.0	1.0-2.0	1.0-2.0	1.0-2.0	0.0	0.0	1.0-2.0	5.0-10.0
	REGIONS 1,2,3,4	A	M	1.0-2.0	1.0-2.0	1.0-2.0	1.0-2.0	0.0	0.0	1.0-2.0	5.0-10.0
128	TOWNSEND'S WARBLER	U	H	3.0	3.0	3.0	3.0	0.0	0.0	3.0	15.0
	REGIONS 3,4	A	H	3.0	3.0	3.0	3.0	0.0	0.0	3.0	15.0
129	BLACKPOLL WARBLER	U	L	1.0-2.0	1.0-2.0	1.0-2.0	1.0-2.0	0.0	0.0	1.0-2.0	5.0-10.0
	REGIONS 2,3,4	A	L	1.0-2.0	1.0-2.0	1.0-2.0	1.0-2.0	0.0	0.0	1.0-2.0	5.0-10.0
133	PINE GROSBEAK	U	M	2.0-3.0	3.0	2.0-3.0	3.0	2.0-3.0	3.0	3.0	18.0-21.0
	REGIONS 2,3,4	A	M	2.0-3.0	3.0	2.0-3.0	3.0	2.0-3.0	3.0	3.0	18.0-21.0
136	WHITE-WINGED CROSSBILL	U	M	2.0-3.0	3.0	2.0-3.0	3.0	2.0-3.0	3.0	3.0	18.0-21.0
	REGIONS 2,3,4	A	M	2.0-3.0	3.0	2.0-3.0	3.0	2.0-3.0	3.0	3.0	18.0-21.0
138	DARK-EYED JUNCO	U	M	1.0-3.0	2.0-3.0	2.0-3.0	2.0-3.0	0.0	0.0	2.0-3.0	9.0-15.0
	REGIONS 2,3,4	A	M	3.0	3.0	3.0	3.0	0.0	0.0	3.0	15.0
146	MASKED SHREW	U	M	1.0	1.0	1.0	1.0	1.0	1.0	1.0	7.0
	REGIONS 1,2,3,4	A	M	1.0	2.0	1.0	2.0	1.0	2.0	1.0	10.0
147	DUSKY SHREW	U	M	1.0	1.0	1.0	1.0	1.0	1.0	1.0	7.0
	REGIONS 2,3,4	A	M	1.0	2.0	1.0	2.0	1.0	2.0	2.0	11.0
149	PYGMY SHREW	U	M	0.0	0.0	0.0	0.0	0.0	0.0	0.0	0.0
	REGIONS 2,3,4	A	M	2.0	2.0	2.0	2.0	2.0	2.0	2.0	14.0
151	SNOWSHOE HARE	U	H	2.0-3.0	2.0-3.0	2.0-3.0	2.0-3.0	1.0-3.0	2.0-3.0	2.0-3.0	13.0-21.0
	REGIONS 1,2,3,4	A	H	3.0	3.0	3.0	3.0	2.0-3.0	3.0	3.0	20.0-21.0
156	RED SQUIRREL	U	H	2.0-3.0	3.0	2.0-3.0	3.0	2.0-3.0	3.0	2.0-3.0	17.0-21.0
	REGIONS 2,3,4	A	H	2.0-3.0	3.0	2.0-3.0	3.0	2.0-3.0	3.0	2.0-3.0	17.0-21.0
157	NORTHERN FLYING SQUIRREL	U	L	2.0-3.0	2.0-3.0	2.0-3.0	2.0-3.0	2.0-3.0	2.0-3.0	2.0-3.0	14.0-21.0
	REGIONS 3,4	A	L	2.0-3.0	2.0-3.0	2.0-3.0	2.0-3.0	2.0-3.0	2.0-3.0	2.0-3.0	14.0-21.0
159	NORTHERN RED-BACKED VOLE	U	M	1.0-2.0	1.0-2.0	1.0-2.0	1.0-2.0	1.0-2.0	1.0-2.0	1.0-2.0	7.0-14.0
	REGIONS 1,2,3,4	A	M	1.0-2.0	1.0-2.0	1.0-2.0	1.0-2.0	1.0-2.0	1.0-2.0	1.0-2.0	7.0-14.0
163	YELLOW-CHEEKED VOLE	U	M	1.0	1.0	1.0	1.0	1.0	1.0	1.0	7.0
	REGIONS 2,3,4	A	M	2.0	2.0	2.0	2.0	2.0	2.0	2.0	14.0

* UPLAND = U
* AQUATIC = A

NO.	SPECIES NAME		CONF. LEVEL H,M,L	SPRING EARLY SUMMER FOOD	SPRING EARLY SUMMER COVER	LATE SUMMER FALL FOOD	LATE SUMMER FALL COVER	WINTER FOOD	WINTER COVER	REPR.	TOTAL
170	PORCUPINE	U	M	1.0-2.0	1.0-2.0	1.0-2.0	1.0-2.0	2.5	2.5	2.0	11.0-15.0
	REGIONS 1,2,3,4	A	M	1.0-2.0	1.0-2.0	1.0-2.0	1.0-2.0	2.5	2.5	2.0	11.0-15.0
172	WOLF	U	H	1.0-2.0	2.0	1.0-2.0	2.0	2.0	2.0-3.0	2.0	12.0-15.0
	REGIONS 1,2,3,4	A	H	1.0-2.0	2.0-3.0	1.0-2.0	2.0-3.0	2.0	2.0-3.0	2.0-3.0	12.0-18.0
175	BLACK BEAR	U	H	2.0-3.0	3.0	2.0-3.0	3.0	0.0	3.0	3.0	16.0-18.0
	REGIONS 2,3,4	A	H	2.0-3.0	3.0	2.0-3.0	3.0	0.0	3.0	3.0	16.0-18.0
176	GRIZZLY BEAR	U	H	1.0-2.0	2.0	1.0-3.0	3.0	0.0	1.0	1.0-2.0	9.0-13.0
	REGIONS 1,2,3,4	A	H	1.0-3.0	2.0	1.0-3.0	3.0	0.0	1.0	1.5-2.5	9.5-14.5
177	MARTEN	U	H	3.0	3.0	3.0	3.0	3.0	3.0	3.0	21.0
	REGIONS 2,3,4	A	H	3.0	3.0	3.0	3.0	3.0	3.0	3.0	21.0
178	ERMINE	U	M	0.0-1.0	2.0	0.0-1.0	2.0	0.0-1.0	0.5	1.0	5.5- 8.5
	REGIONS 1,2,3,4	A	M	0.0-1.0	2.0	0.0-1.0	2.0	0.0-1.0	0.5	1.0	5.5- 8.5
179	LEAST WEASEL	U	L	1.0	2.0	1.0	2.0	1.0	1.0	1.0	9.0
	REGIONS 1,2,3,4	A	L	1.0	2.0	1.0	2.0	1.0	1.0	1.0	9.0
183	LYNX	U	H	1.0	1.0	1.0	1.0	1.0	1.0	2.0	8.0
	REGIONS 1,2,3,4	A	H	1.0	1.0	1.0	1.0	1.0	1.0	2.0	8.0
184	MOOSE	U	M	1.0	3.0	1.0	3.0	1.0	3.0	0.0	12.0
	REGIONS 1,2,3,4	A	M	1.0	3.0	1.0	3.0	1.0	3.0	0.0	12.0

TOTAL NUMBER OF SPECIES = 51

GRAND TOTAL UPLAND = 541.0- 677.5
GRAND TOTAL AQUATIC = 619.0- 749.0

* UPLAND = U
* AQUATIC = A

NO.	SPECIES NAME		CONF. LEVEL H,M,L	SPRING EARLY SUMMER FOOD	SPRING EARLY SUMMER COVER	LATE SUMMER FALL FOOD	LATE SUMMER FALL COVER	WINTER FOOD	WINTER COVER	REPR.	TOTAL
32	GOSHAWK	U	M	1.0	0.0	1.0	1.0	1.0	1.0	0.0	5.0
	REGIONS 2,3,4	A	M	1.0	0.0	1.0	1.0	1.0	1.0	0.0	5.0
43	MERLIN	U	L	2.0	3.0	2.0	3.0	0.0	0.0	3.0	13.0
	REGIONS 2,3,4	A	L	2.0	3.0	2.0	3.0	0.0	0.0	3.0	13.0
47	WILLOW PTARMIGAN	U	H	1.0-2.0	3.0	2.0	2.0	2.0	2.0	2.0-3.0	14.0-16.0
	REGIONS 1,2,3,4	A	H	1.0-2.0	3.0	2.0	2.0	2.0	2.0	2.0-3.0	14.0-16.0
66	LESSER YELLOWLEGS	U	L	1.0	1.0	1.0	1.0	0.0	0.0	1.0	5.0
	REGIONS 2,3,4	A	L	3.0	3.0	3.0	3.0	0.0	0.0	3.0	15.0
67	SOLITARY SANDPIPER	U	L	0.0	0.0	0.0	0.0	0.0	0.0	0.0	0.0
	REGIONS 3,4	A	L	0.0	0.0	0.0	0.0	0.0	0.0	2.0-3.0	2.0- 3.0
83	GREAT HORNED OWL	U	M	2.0-3.0	1.0	2.0-3.0	1.0	2.0	0.0	0.5	8.5-10.5
	REGIONS 2,3,4	A	M	2.0-3.0	1.0	2.0-3.0	1.0	2.0	0.0	0.5	8.5-10.5
85	HAWK OWL	U	M	2.0-3.0	2.0	2.0-3.0	2.0	2.0-3.0	2.0	2.0	14.0-17.0
	REGIONS 2,3,4	A	M	2.0-3.0	2.0	2.0-3.0	2.0	2.0-3.0	2.0	2.0	14.0-17.0
91	HAIRY WOODPECKER	U	L	3.0	1.0	3.0	1.0	3.0	1.0	0.0	12.0
	REGIONS 2,3,4	A	L	3.0	1.0	3.0	1.0	3.0	1.0	0.0	12.0
92	DOWNY WOODPECKER	U	L	3.0	2.0	3.0	2.0	3.0	2.0	0.0	15.0
	REGIONS 3,4	A	L	3.0	2.0	3.0	2.0	3.0	2.0	0.0	15.0
93	BLACK-BACKED THREE-TOED WOODPECKER	U	L	3.0	2.0	3.0	2.0	3.0	2.0	0.0	15.0
	REGIONS 4	A	L	3.0	2.0	3.0	2.0	3.0	2.0	0.0	15.0
94	NORTHERN THREE-TOED WOODPECKER	U	L	3.0	2.0	3.0	2.0	3.0	2.0	0.0	15.0
	REGIONS 2,3,4	A	L	3.0	2.0	3.0	2.0	3.0	2.0	0.0	15.0
98	WESTERN WOOD PEWEE	U	L	0.0	1.0	0.0	1.0	0.0	0.0	1.0	3.0
	REGIONS 3,4	A	L	3.0	3.0	3.0	3.0	0.0	0.0	3.0	15.0
99	OLIVE-SIDED FLYCATCHER	U	L	1.0	2.0	1.0	2.0	0.0	0.0	1.5	7.5
	REGIONS 3,4	A	L	3.0	3.0	3.0	3.0	0.0	0.0	3.0	15.0
106	GRAY JAY	U	L	1.5	1.5	1.5	1.5	1.5	1.5	1.0	10.0
	REGIONS 2,3,4	A	L	2.0	2.0	2.0	2.0	2.0	2.0	1.5	13.5

* UPLAND = U
* AQUATIC = A

NO.	SPECIES NAME		CONF. LEVEL H,M,L	SPRING EARLY SUMMER FOOD	SPRING EARLY SUMMER COVER	LATE SUMMER FALL FOOD	LATE SUMMER FALL COVER	WINTER FOOD	WINTER COVER	REPR.	TOTAL
107	COMMON RAVEN	U	M	2.0	3.0	2.0	3.0	2.0	3.0	0.0	15.0
	REGIONS 1,2,3,4	A	M	2.0	3.0	2.0	3.0	2.0	3.0	0.0	15.0
108	BLACK-CAPPED CHICKADEE	U	L	2.0	1.0	2.0	1.0	1.0	1.0	1.0-2.0	9.0-10.0
	REGIONS 3,4	A	L	2.0	1.0	2.0	1.0	1.0	1.0	1.0-2.0	9.0-10.0
109	GRAY-HEADED CHICKADEE	U	L	1.0-2.0	1.0-2.0	1.0-2.0	1.0-2.0	1.0-2.0	1.0	1.0-2.0	7.0-13.0
	REGIONS 1,2,3,4	A	L	1.0-2.0	1.0-2.0	1.0-2.0	1.0-2.0	1.0-2.0	1.0	1.0-2.0	7.0-13.0
110	BOREAL CHICKADEE	U	L	2.0-3.0	1.0-2.0	2.0-3.0	1.0-2.0	1.0-2.0	1.0	1.0	9.0-14.0
	REGIONS 2,3,4	A	L	2.0-3.0	1.0-2.0	2.0-3.0	1.0-2.0	1.0-2.0	1.0	1.0	9.0-14.0
119	TOWNSEND'S SOLITAIRE	U	L	2.0-3.0	1.0-3.0	2.0-3.0	1.0-3.0	0.0	0.0	2.0	8.0-14.0
	REGIONS 2,3,4	A	L	3.0	1.0-3.0	2.5	1.0-3.0	0.0	0.0	2.0-3.0	9.5-14.5
120	RUBY-CROWNED KINGLET	U	M	1.0-2.0	0.0-1.0	1.0-2.0	0.0-1.0	0.0	0.0	0.0-1.0	2.0- 7.0
	REGIONS 2,3,4	A	M	1.0-2.0	0.0-1.0	1.0-2.0	0.0-1.0	0.0	0.0	0.0-1.0	2.0- 7.0
123	BOHEMIAN WAXWING	U	L	2.0-3.0	2.0-3.0	2.0-3.0	2.0-3.0	0.0	0.0	2.0-3.0	10.0-15.0
	REGIONS 2,3,4	A	L	3.0	3.0	2.0-3.0	3.0	0.0	0.0	2.0-3.0	13.0-15.0
129	BLACKPOLL WARBLER	U	L	2.0-3.0	2.0-3.0	2.0-3.0	2.0-3.0	0.0	0.0	2.0-3.0	10.0-15.0
	REGIONS 2,3,4	A	L	2.0-3.0	2.0-3.0	2.0-3.0	2.0-3.0	0.0	0.0	2.0-3.0	10.0-15.0
132	RUSTY BLACKBIRD	U	H	0.0	0.0	0.0	0.0	0.0	0.0	0.0	0.0
	REGIONS 1,2,3,4	A	H	3.0	2.0-3.0	3.0	2.0-3.0	0.0	0.0	2.0-3.0	12.0-15.0
133	PINE GROSBEAK	U	L	2.0	2.0	2.0	2.0	1.0-2.0	1.0-2.0	2.0	12.0-14.0
	REGIONS 2,3,4	A	L	2.0-3.0	2.0	2.0-3.0	2.0	2.0	1.0-2.0	2.0	13.0-16.0
138	DARK-EYED JUNCO	U	M	2.0-3.0	1.0-3.0	2.0-3.0	1.0-3.0	0.0	0.0	1.0-3.0	7.0-15.0
	REGIONS 2,3,4	A	M	3.0	1.0-3.0	0.0	1.0-3.0	0.0	0.0	1.0-3.0	6.0-12.0
139	TREE SPARROW	U	M	1.0-2.0	1.0-2.0	1.0-2.0	1.0-2.0	0.0	0.0	1.0-2.0	5.0-10.0
	REGIONS 2,3,4	A	M	2.0	1.0-2.0	2.0	1.0-2.0	0.0	0.0	1.0-2.0	7.0-10.0
140	CHIPPING SPARROW	U	M	1.0-2.0	1.0-2.0	1.0-2.0	1.0-2.0	0.0	0.0	1.0-2.0	5.0-10.0
	REGIONS 4	A	M	2.0	1.0-2.0	2.0	1.0-2.0	0.0	0.0	1.0-2.0	7.0-10.0
142	FOX SPARROW	U	H	1.0-2.0	1.0-2.0	1.0-2.0	1.0-2.0	0.0	0.0	1.0-2.0	5.0-10.0
	REGIONS 2,3,4	A	H	1.0-3.0	1.0-2.0	1.0-3.0	1.0-2.0	0.0	0.0	1.0-2.0	5.0-12.0

* UPLAND = U
* AQUATIC = A

NO.	SPECIES NAME		CONF. LEVEL H,M,L	SPRING EARLY SUMMER FOOD	SPRING EARLY SUMMER COVER	LATE SUMMER FALL FOOD	LATE SUMMER FALL COVER	WINTER FOOD	WINTER COVER	REPR.	TOTAL
146	MASKED SHREW	U	M	1.0	1.0	1.0	1.0	1.0	1.0	1.0	7.0
	REGIONS 1,2,3,4	A	M	1.0	2.0	1.0	2.0	1.0	2.0	1.0	10.0
147	DUSKY SHREW	U	M	2.0	2.0	2.0	2.0	2.0	2.0	2.0	14.0
	REGIONS 2,3,4	A	M	2.0	3.0	2.0	3.0	2.0	3.0	3.0	18.0
149	PYGMY SHREW	U	M	1.0	2.0	1.0	2.0	1.0	2.0	1.0	10.0
	REGIONS 2,3,4	A	M	2.0	2.0	2.0	2.0	2.0	2.0	2.0	14.0
151	SNOWSHOE HARE	U	M	2.0-3.0	2.0	2.0-3.0	2.0	1.0-2.0	1.0-2.0	1.0-2.0	11.0-16.0
	REGIONS 1,2,3,4	A	M	2.0-3.0	2.0	2.0-3.0	2.0	1.0-2.0	1.0-2.0	1.0-2.0	11.0-16.0
156	RED SQUIRREL	U	H	1.0	1.0	1.0	1.0	1.0	1.0	1.0	7.0
	REGIONS 2,3,4	A	H	1.0	1.0	1.0	1.0	1.0	1.0	1.0	7.0
159	NORTHERN RED-BACKED VOLE	U	M	2.0	2.0	2.0	2.0	2.0	2.0	2.0	14.0
	REGIONS 1,2,3,4	A	M	2.0	2.0	2.0	2.0	2.0	2.0	2.0	14.0
163	YELLOW-CHEEKED VOLE	U	M	2.0	2.0	2.0	2.0	3.0	2.0	2.0	15.0
	REGIONS 2,3,4	A	M	2.0	2.0	2.0	2.0	3.0	2.0	2.0	15.0
166	BROWN LEMMING	U	M	2.0	2.0	2.0	2.0	2.0	2.0	2.0	14.0
	REGIONS 1,2,3,4	A	M	2.0	2.0	2.0	2.0	2.0	2.0	2.0	14.0
167	NORTHERN BOG LEMMING	U	M	1.0-2.0	1.0	1.0-2.0	1.0	1.0-2.0	1.0	1.0	7.0-10.0
	REGIONS 2,3,4	A	M	1.0-2.0	2.0	1.0-2.0	2.0	1.0-2.0	2.0	2.0	11.0-14.0
170	PORCUPINE	U	M	0.5	0.5	0.5	0.5	1.0	1.0	0.5	4.5
	REGIONS 1,2,3,4	A	M	0.5	0.5	0.5	0.5	1.0	1.0	0.5	4.5
171	COYOTE	U	L	1.0-2.0	2.0	1.0-2.0	2.0	2.0	1.0	2.0-3.0	11.0-14.0
	REGIONS 2,3,4	A	L	1.0-2.0	2.0	1.0-2.0	2.0	2.0	1.0	2.0-3.0	11.0-14.0
172	WOLF	U	H	1.0-2.0	1.0	1.0-2.0	1.0	1.0	1.0	1.0-2.0	7.0-10.0
	REGIONS 1,2,3,4	A	H	1.0-2.0	1.0	1.0-2.0	1.0	1.0	1.0	1.0-2.0	7.0-10.0
174	RED FOX	U	L	1.0-2.0	2.0	1.0-2.0	2.0	2.0	1.0	2.0-3.0	11.0-14.0
	REGIONS 1,2,3,4	A	L	1.0-2.0	2.0	1.0-2.0	2.0	2.0	1.0	2.0-3.0	11.0-14.0
175	BLACK BEAR	U	H	1.0-2.0	1.0	2.0-3.0	1.0	0.0	1.0	1.0	7.0- 9.0
	REGIONS 2,3,4	A	H	1.0-3.0	1.0	2.0-3.0	1.0	0.0	1.0	1.0	7.0-10.0

* UPLAND = U
* AQUATIC = A

NO.	SPECIES NAME		CONF. LEVEL	SPRING EARLY SUMMER FOOD	SPRING EARLY SUMMER COVER	LATE SUMMER FALL FOOD	LATE SUMMER FALL COVER	WINTER FOOD	WINTER COVER	REPR.	TOTAL
			H,M,L								
176	GRIZZLY BEAR	U	H	2.0	1.0-2.0	2.0-3.0	1.0-2.0	0.0	1.0-2.0	1.0-2.0	8.0-13.0
	REGIONS 1,2,3,4	A	H	2.0-3.0	1.0-2.0	2.0-3.0	1.0-2.0	0.0	1.0-2.0	1.0-2.0	8.0-14.0
177	MARTEN	U	H	2.0-3.0	1.0-2.0	2.0-3.0	1.0-2.0	2.0	1.0	1.0	10.0-14.0
	REGIONS 2,3,4	A	H	2.0-3.0	1.0-2.0	2.0-3.0	1.0-2.0	2.0	1.0	1.0	10.0-14.0
178	ERMINE	U	M	2.0	2.0	2.0	2.0	2.0	2.0	2.0	14.0
	REGIONS 1,2,3,4	A	M	2.0	2.0	2.0	2.0	2.0	2.0	2.0	14.0
179	LEAST WEASEL	U	L	2.0	2.0	2.0	2.0	2.0	2.0	2.0	14.0
	REGIONS 1,2,3,4	A	L	2.0	2.0	2.0	2.0	2.0	2.0	2.0	14.0
180	MINK	U	M	1.0-2.0	1.0	1.0-2.0	1.0	1.0	0.0-1.0	0.0	5.0- 8.0
	REGIONS 2,3,4	A	M	2.0	1.0-2.0	2.0	1.0-2.0	2.0	1.0-2.0	1.0-3.0	10.0-15.0
181	WOLVERINE	U	M	2.0	2.0	2.0	2.0	1.0	2.0	1.0	12.0
	REGIONS 1,2,3,4	A	M	2.0	2.0	2.0	2.0	1.0	2.0	1.0	12.0
183	LYNX	U	H	2.0	2.0	2.0	2.0	2.0	2.0	2.0	14.0
	REGIONS 1,2,3,4	A	H	2.0	2.0	2.0	2.0	2.0	2.0	2.0	14.0
184	MOOSE	U	L	1.0	1.0	1.0	1.0	1.0	1.0	1.0	7.0
	REGIONS 1,2,3,4	A	L	1.0	1.0	1.0	1.0	1.0	1.0	1.0	7.0
185	CARIBOU	U	H	1.0	0.0-1.0	1.0	0.0-1.0	1.0	1.0	0.0	4.0- 6.0
	REGIONS 1,2,3,4	A	H	1.0	0.0-1.0	1.0	0.0-1.0	1.0	1.0	0.0	4.0- 6.0

TOTAL NUMBER OF SPECIES = 51

GRAND TOTAL UPLAND = 468.5- 566.5
GRAND TOTAL AQUATIC = 544.0- 643.0

* UPLAND = U
* AQUATIC = A

NO.	SPECIES NAME		CONF. LEVEL H,M,L	SPRING EARLY SUMMER FOOD	SPRING EARLY SUMMER COVER	LATE SUMMER FALL FOOD	LATE SUMMER FALL COVER	WINTER FOOD	WINTER COVER	REPR.	TOTAL
32	GOSHAWK	U	M	1.0	0.0	1.0	0.0	1.0	0.0	0.0	3.0
	REGIONS 2,3,4	A	M	1.0	0.0	1.0	0.0	1.0	0.0	0.0	3.0
34	RED-TAILED HAWK	U	M	3.0	3.0	3.0	3.0	0.0	0.0	0.0	12.0
	REGIONS 2,3,4	A	M	3.0	3.0	3.0	3.0	0.0	0.0	0.0	12.0
35	SWAINSON'S HAWK	U	L	2.0	1.0	2.0	1.0	0.0	0.0	1.0	7.0
	REGIONS 2,3,4	A	L	2.0	1.0	2.0	1.0	0.0	0.0	1.0	7.0
37	GOLDEN EAGLE	U	M	1.0	0.0	1.0	0.0	0.0	0.0	0.0	2.0
	REGIONS 1,2,3,4	A	M	1.0	0.0	1.0	0.0	0.0	0.0	0.0	2.0
39	MARSH HAWK	U	L	2.0	2.0	2.0	2.0	0.0	0.0	0.0	8.0
	REGIONS 2,3,4	A	L	2.0	2.0	2.0	2.0	0.0	0.0	2.0	10.0
42	PEREGRINE FALCON	U	M	2.0	0.0	2.0	0.0	0.0	0.0	0.0	4.0
	REGIONS 1,2,3,4	A	M	2.0	0.0	2.0	0.0	0.0	0.0	0.0	4.0
43	MERLIN	U	L	2.0	3.0	2.0	3.0	0.0	0.0	3.0	13.0
	REGIONS 2,3,4	A	L	2.0	3.0	2.0	3.0	0.0	0.0	3.0	13.0
44	AMERICAN KESTREL	U	L	2.0	2.0	2.0	2.0	0.0	0.0	2.0	10.0
	REGIONS 2,3,4	A	L	2.0	2.0	2.0	2.0	0.0	0.0	2.0	10.0
45	SPRUCE GROUSE	U	M	1.0-2.0	1.0-2.0	3.0	3.0	1.0	1.0	1.0-2.0	11.0-14.0
	REGIONS 2,3,4	A	M	1.0-2.0	1.0-2.0	3.0	3.0	1.0	1.0	1.0-2.0	11.0-14.0
47	WILLOW PTARMIGAN	U	M	1.0-2.0	2.0-3.0	2.0-3.0	2.0-3.0	1.0-2.0	2.0-3.0	3.0	13.0-19.0
	REGIONS 1,2,3,4	A	M	1.0-2.0	2.0-3.0	2.0-3.0	2.0-3.0	1.0-2.0	2.0-3.0	3.0	13.0-19.0
48	ROCK PTARMIGAN	U	L	0.0	0.0	0.0	0.0	1.0-2.0	1.0-2.0	0.0	2.0- 4.0
	REGIONS 1,2,3,4	A	L	0.0	0.0	0.0	0.0	1.0-2.0	1.0-2.0	0.0	2.0- 4.0
71	COMMON SNIPE	U	M	3.0	3.0	3.0	3.0	0.0	0.0	2.0	14.0
	REGIONS 1,2,3,4	A	M	3.0	3.0	3.0	3.0	0.0	0.0	2.0	14.0
83	GREAT HORNED OWL	U	M	2.0-3.0	1.0	2.0-3.0	1.0	2.0	0.0	0.5	8.5-10.5
	REGIONS 2,3,4	A	M	2.0-3.0	1.0	2.0-3.0	1.0	2.0	0.0	0.5	8.5-10.5
84	SNOWY OWL	U	M	2.0-3.0	1.0-2.0	2.0-3.0	1.0-2.0	2.0-3.0	1.0-2.0	1.0-2.0	10.0-17.0
	REGIONS 1,2,3,4	A	M	2.0-3.0	1.0-2.0	2.0-3.0	1.0-2.0	2.0-3.0	1.0-2.0	1.0-2.0	10.0-17.0

* UPLAND = U
* AQUATIC = A

NO.	SPECIES NAME		CONF. LEVEL H,M,L	SPRING EARLY SUMMER FOOD	SPRING EARLY SUMMER COVER	LATE SUMMER FALL FOOD	LATE SUMMER FALL COVER	WINTER FOOD	WINTER COVER	REPR.	TOTAL
87	SHORT-EARED OWL	U	L	2.0-3.0	1.0	2.0-3.0	1.0	2.0-3.0	1.0	1.0	10.0-13.0
	REGIONS 1,2,3,4	A	L	2.0-3.0	1.0	2.0-3.0	1.0	2.0-3.0	1.0	1.0	10.0-13.0
92	DOWNY WOODPECKER	U	L	3.0	2.0	3.0	2.0	3.0	2.0	0.0	15.0
	REGIONS 3,4	A	L	3.0	2.0	3.0	2.0	3.0	2.0	0.0	15.0
95	SAY'S PHOEBE	U	L	1.0	1.0	1.0	1.0	0.0	0.0	0.0	4.0
	REGIONS 3,4	A	L	1.0	1.0	1.0	1.0	0.0	0.0	0.0	4.0
96	ALDER FLYCATCHER	U	L	0.0	0.0	0.0	0.0	0.0	0.0	0.0	0.0
	REGIONS 3,4	A	L	2.0	2.0	2.0	2.0	0.0	0.0	1.0	9.0
98	WESTERN WOOD PEWEE	U	L	0.0	1.0	0.0	1.0	0.0	0.0	1.0	3.0
	REGIONS 3,4	A	L	3.0	3.0	3.0	3.0	0.0	0.0	3.0	15.0
99	OLIVE-SIDED FLYCATCHER	U	L	1.0	2.0	1.0	2.0	0.0	0.0	1.5	7.5
	REGIONS 3,4	A	L	3.0	3.0	3.0	3.0	0.0	0.0	3.0	15.0
101	VIOLET-GREEN SWALLOW	U	L	1.0-3.0	2.0-3.0	1.0-3.0	2.0-3.0	0.0	0.0	2.0-3.0	8.0-15.0
	REGIONS 3,4	A	L	2.0-3.0	2.0-3.0	2.0-3.0	2.0-3.0	0.0	0.0	2.0-3.0	10.0-15.0
106	GRAY JAY	U	L	1.5	1.5	1.5	1.5	1.5	1.5	1.0	10.0
	REGIONS 2,3,4	A	L	2.0	2.0	2.0	2.0	2.0	2.0	1.5	13.5
107	COMMON RAVEN	U	M	2.0	3.0	2.0	3.0	2.0	3.0	0.0	15.0
	REGIONS 1,2,3,4	A	M	2.0	3.0	2.0	3.0	2.0	3.0	0.0	15.0
108	BLACK-CAPPED CHICKADEE	U	L	2.0	1.0	2.0	1.0	1.0	1.0	1.0-2.0	9.0-10.0
	REGIONS 3,4	A	L	2.0	1.0	2.0	1.0	1.0	1.0	1.0-2.0	9.0-10.0
109	GRAY-HEADED CHICKADEE	U	L	1.0-2.0	1.0-2.0	1.0-2.0	1.0-2.0	1.0-2.0	1.0	1.0-2.0	7.0-13.0
	REGIONS 1,2,3,4	A	L	1.0-2.0	1.0-2.0	1.0-2.0	1.0-2.0	1.0-2.0	1.0	1.0-2.0	7.0-13.0
110	BOREAL CHICKADEE	U	L	2.0-3.0	1.0-2.0	2.0-3.0	1.0-2.0	1.0-2.0	1.0	1.0	9.0-14.0
	REGIONS 2,3,4	A	L	2.0-3.0	1.0-2.0	2.0-3.0	1.0-2.0	1.0-2.0	1.0	1.0	9.0-14.0
113	AMERICAN ROBIN	U	H	2.0	0.0	2.0-3.0	0.0	0.0	0.0	2.5	6.5- 7.5
	REGIONS 2,3,4	A	H	3.0	0.0	2.0-3.0	0.0	0.0	0.0	2.5	7.5- 8.5
114	VARIED THRUSH	U	H	1.0-2.0	1.0	2.0-3.0	1.0	0.0	0.0	1.0	6.0- 8.0
	REGIONS 2,3,4	A	H	2.5	1.0	2.0-3.0	1.0	0.0	0.0	1.0	7.5- 8.5

* UPLAND = U
* AQUATIC = A

NO.	SPECIES NAME		CONF. LEVEL H,M,L	SPRING EARLY SUMMER FOOD	SPRING EARLY SUMMER COVER	LATE SUMMER FALL FOOD	LATE SUMMER FALL COVER	WINTER FOOD	WINTER COVER	REPR.	TOTAL
117	GRAY-CHEEKED THRUSH	U	M	2.5	2.0	3.0	2.0	0.0	0.0	2.5	12.0
	REGIONS 1,2,3,4	A	M	3.0	2.5	3.0	2.5	0.0	0.0	3.0	14.0
123	BOHEMIAN WAXWING	U	L	2.0-3.0	2.0-3.0	3.0	2.0-3.0	0.0	0.0	2.0	11.0-14.0
	REGIONS 2,3,4	A	L	3.0	3.0	3.0	3.0	0.0	0.0	3.0	15.0
124	NORTHERN SHRIKE	U	L	3.0	3.0	3.0	3.0	3.0	3.0	3.0	21.0
	REGIONS 1,2,3,4	A	L	3.0	3.0	3.0	3.0	3.0	3.0	3.0	21.0
129	BLACKPOLL WARBLER	U	L	2.0-3.0	2.0-3.0	2.0-3.0	2.0-3.0	0.0	0.0	2.0-3.0	10.0-15.0
	REGIONS 2,3,4	A	L	2.0-3.0	2.0-3.0	2.0-3.0	2.0-3.0	0.0	0.0	2.0-3.0	10.0-15.0
131	WILSON'S WARBLER	U	M	1.0	1.0	1.0	1.0	0.0	0.0	1.0	5.0
	REGIONS 2,3,4	A	M	3.0	3.0	3.0	3.0	0.0	0.0	3.0	15.0
133	PINE GROSBEAK	U	L	2.0	2.0	2.0-3.0	2.0	1.0-2.0	1.0-2.0	2.0	12.0-15.0
	REGIONS 2,3,4	A	L	2.0-3.0	2.0	2.0-3.0	2.0	2.0	1.0-2.0	2.0	13.0-16.0
135	REDPOLL (COMMON AND HOARY)	U	H	2.0	2.0	2.0	2.0	1.0	1.0	1.0-2.0	11.0-12.0
	REGIONS 1,2,3,4	A	H	2.5	2.0	2.5	2.0	1.0	1.0	1.0-2.0	12.0-13.0
138	DARK-EYED JUNCO	U	M	2.0-3.0	1.0-2.0	3.0	1.0-2.0	0.0	0.0	1.0-2.0	8.0-12.0
	REGIONS 2,3,4	A	M	3.0	1.0-2.0	3.0	1.0-2.0	0.0	0.0	1.0-2.0	9.0-12.0
139	TREE SPARROW	U	M	2.0	1.0-2.0	2.0	1.0-2.0	0.0	0.0	1.0-2.0	7.0-10.0
	REGIONS 2,3,4	A	M	2.0-3.0	1.0-2.0	2.0-3.0	1.0-2.0	0.0	0.0	1.0-2.0	7.0-12.0
140	CHIPPING SPARROW	U	M	2.0-3.0	2.0-3.0	3.0	2.0-3.0	0.0	0.0	2.0-3.0	11.0-15.0
	REGIONS 4	A	M	3.0	2.0-3.0	3.0	2.0-3.0	0.0	0.0	2.0-3.0	12.0-15.0
141	WHITE-CROWNED SPARROW	U	M	2.0-3.0	1.0-2.0	1.0-2.0	1.0-2.0	0.0	0.0	1.0-2.0	6.0-11.0
	REGIONS 1,2,3,4	A	M	3.0	1.0-2.0	2.0	1.0-2.0	0.0	0.0	1.0-2.0	8.0-11.0
142	FOX SPARROW	U	H	2.0-3.0	1.0-2.0	2.0-3.0	1.0-2.0	0.0	0.0	2.0	8.0-12.0
	REGIONS 2,3,4	A	H	3.0	1.0-2.0	3.0	1.0-2.0	0.0	0.0	2.0	10.0-12.0
144	LAPLAND LONGSPUR	U	L	2.0	3.0	2.0-3.0	3.0	0.0	0.0	3.0	13.0-14.0
	REGIONS 1,2,3,4	A	L	2.0-3.0	3.0	2.0-3.0	3.0	0.0	0.0	3.0	13.0-15.0
146	MASKED SHREW	U	M	2.0	2.0	2.0	2.0	2.0	2.0	2.0	14.0
	REGIONS 1,2,3,4	A	M	2.0	3.0	2.0	3.0	2.0	3.0	2.0	17.0

* UPLAND = U
* AQUATIC = A

NO.	SPECIES NAME		CONF. LEVEL H,M,L	SPRING EARLY SUMMER FOOD	SPRING EARLY SUMMER COVER	LATE SUMMER FALL FOOD	LATE SUMMER FALL COVER	WINTER FOOD	WINTER COVER	REPR.	TOTAL
147	DUSKY SHREW	U	M	2.0	2.0	2.0	2.0	2.0	2.0	2.0	14.0
	REGIONS 2,3,4	A	M	2.0	3.0	2.0	3.0	2.0	3.0	3.0	18.0
149	PYGMY SHREW	U	M	2.0	2.0	2.0	2.0	2.0	2.0	2.0	14.0
	REGIONS 2,3,4	A	M	2.0	3.0	2.0	3.0	2.0	3.0	2.0	17.0
151	SNOWSHOE HARE	U	M	2.0-3.0	2.0	2.0-3.0	2.0	1.0-2.0	1.0-2.0	1.0-2.0	11.0-16.0
	REGIONS 1,2,3,4	A	M	2.0-3.0	2.0	2.0-3.0	2.0	1.0-2.0	1.0-2.0	1.0-2.0	11.0-16.0
156	RED SQUIRREL	U	H	1.0	1.0	1.0	1.0	1.0	1.0	1.0	7.0
	REGIONS 2,3,4	A	H	1.0	1.0	1.0	1.0	1.0	1.0	1.0	7.0
159	NORTHERN RED-BACKED VOLE	U	M	3.0	3.0	3.0	3.0	3.0	3.0	3.0	21.0
	REGIONS 1,2,3,4	A	M	3.0	3.0	3.0	3.0	3.0	3.0	3.0	21.0
161	TUNDRA VOLE	U	M	2.0	3.0	2.0	3.0	2.0	3.0	3.0	18.0
	REGIONS 1,2,3,4	A	M	2.0	3.0	2.0	3.0	2.0	3.0	3.0	18.0
162	LONG-TAILED VOLE	U	L	2.0	2.0	2.0	2.0	2.0	2.0	2.0	14.0
	REGIONS 4	A	L	2.0	3.0	2.0	3.0	2.0	3.0	3.0	18.0
166	BROWN LEMMING	U	M	1.0	2.0	1.0	2.0	1.0	2.0	2.0	11.0
	REGIONS 1,2,3,4	A	M	1.0	2.0	1.0	2.0	1.0	2.0	2.0	11.0
167	NORTHERN BOG LEMMING	U	M	1.0-2.0	1.0	1.0-2.0	1.0	1.0-2.0	1.0	1.0	7.0-10.0
	REGIONS 2,3,4	A	M	1.0-2.0	2.0	1.0-2.0	2.0	1.0-2.0	2.0	2.0	11.0-14.0
170	PORCUPINE	U	M	0.5	0.5	0.5	0.5	1.0	1.0	0.5	4.5
	REGIONS 1,2,3,4	A	M	0.5	0.5	0.5	0.5	1.0	1.0	0.5	4.5
171	COYOTE	U	L	2.0-3.0	2.0	2.0-3.0	2.0	2.0-3.0	1.0	2.0-3.0	13.0-17.0
	REGIONS 2,3,4	A	L	2.0-3.0	2.0	2.0-3.0	2.0	2.0-3.0	1.0	2.0-3.0	13.0-17.0
172	WOLF	U	H	2.0	1.0	2.0	1.0	1.0	1.0	1.0-2.0	9.0-10.0
	REGIONS 1,2,3,4	A	H	2.0	1.0	2.0	1.0	1.0	1.0	1.0-2.0	9.0-10.0
174	RED FOX	U	L	2.0-3.0	2.0	2.0-3.0	2.0	2.0-3.0	1.0	2.0-3.0	13.0-17.0
	REGIONS 1,2,3,4	A	L	2.0-3.0	2.0	2.0-3.0	2.0	2.0-3.0	1.0	2.0-3.0	13.0-17.0
175	BLACK BEAR	U	H	2.0-3.0	1.0	3.0	1.0	0.0	1.0	1.0	9.0-10.0
	REGIONS 2,3,4	A	H	2.0-3.0	1.0	3.0	1.0	0.0	1.0	1.0	9.0-10.0

* UPLAND = U
* AQUATIC = A

NO.	SPECIES NAME		CONF. LEVEL H,M,L	SPRING EARLY SUMMER FOOD	SPRING EARLY SUMMER COVER	LATE SUMMER FALL FOOD	LATE SUMMER FALL COVER	WINTER FOOD	WINTER COVER	REPR.	TOTAL
176	GRIZZLY BEAR	U	H	3.0	1.0-2.0	3.0	1.0-2.0	0.0	1.0	1.0	10.0-12.0
	REGIONS 1,2,3,4	A	H	3.0	1.0-2.0	3.0	1.0-2.0	0.0	1.0	1.0	10.0-12.0
177	MARTEN	U	H	2.0-3.0	1.0-2.0	2.0-3.0	1.0-2.0	2.0	1.0	1.0	10.0-14.0
	REGIONS 2,3,4	A	H	2.0-3.0	1.0-2.0	2.0-3.0	1.0-2.0	2.0	1.0	1.0	10.0-14.0
178	ERMINE	U	M	3.0	2.0	3.0	2.0	3.0	2.0	2.5	17.5
	REGIONS 1,2,3,4	A	M	3.0	2.0	3.0	2.0	3.0	2.0	2.5	17.5
183	LYNX	U	H	1.0	1.0	1.0	1.0	1.0	1.0	1.0	7.0
	REGIONS 1,2,3,4	A	H	1.0	1.0	1.0	1.0	1.0	1.0	1.0	7.0
184	MOOSE	U	L	1.0	1.0	1.0	1.0	1.0	1.0	1.0	7.0
	REGIONS 1,2,3,4	A	L	1.0	1.0	1.0	1.0	1.0	1.0	1.0	7.0
185	CARIBOU	U	H	1.0-2.0	0.0-1.0	1.0-2.0	0.0-1.0	1.0-2.0	2.0	0.0	5.0-10.0
	REGIONS 1,2,3,4	A	H	1.0-2.0	0.0-1.0	1.0-2.0	0.0-1.0	1.0-2.0	2.0	0.0	5.0-10.0

TOTAL NUMBER OF SPECIES = 62

GRAND TOTAL UPLAND = 598.5- 705.5
GRAND TOTAL AQUATIC = 679.0- 777.0

* UPLAND = U
* AQUATIC = A

NO.	SPECIES NAME		CONF. LEVEL H,M,L	SPRING EARLY SUMMER FOOD	SPRING EARLY SUMMER COVER	LATE SUMMER FALL FOOD	LATE SUMMER FALL COVER	WINTER FOOD	WINTER COVER	REPR.	TOTAL
43	MERLIN	U	L	2.0	3.0	2.0	3.0	0.0	0.0	0.0	10.0
	REGIONS 2,3,4	A	L	2.0	3.0	2.0	3.0	0.0	0.0	0.0	10.0
50	SHARP-TAILED GROUSE	U	M	1.0	1.0	1.0-2.0	1.0	0.0	0.0	1.0	5.0- 6.0
	REGIONS 3,4	A	M	1.0	1.0	1.0-2.0	1.0	0.0	0.0	1.0	5.0- 6.0
90	COMMON FLICKER	U	M	3.0	1.0-3.0	3.0	1.0-3.0	3.0	1.0-3.0	1.0-3.0	13.0-21.0
	REGIONS 3,4	A	M	3.0	1.0-3.0	3.0	1.0-3.0	3.0	1.0-3.0	1.0-3.0	13.0-21.0
91	HAIRY WOODPECKER	U	L	3.0	1.0-3.0	3.0	1.0-3.0	3.0	1.0-3.0	0.0-3.0	12.0-21.0
	REGIONS 2,3,4	A	L	3.0	1.0-3.0	3.0	1.0-3.0	3.0	1.0-3.0	0.0-3.0	12.0-21.0
92	DOWNY WOODPECKER	U	L	3.0	1.0-2.0	3.0	1.0-2.0	3.0	1.0-2.0	0.0-3.0	12.0-18.0
	REGIONS 3,4	A	L	3.0	1.0-2.0	3.0	1.0-2.0	3.0	1.0-2.0	0.0-3.0	12.0-18.0
93	BLACK-BACKED THREE-TOED WOODPECKER	U	L	3.0	3.0	3.0	3.0	3.0	3.0	0.0-3.0	18.0-21.0
	REGIONS 4	A	L	3.0	3.0	3.0	3.0	3.0	3.0	0.0-3.0	18.0-21.0
94	NORTHERN THREE-TOED WOODPECKER	U	L	2.0	1.0-2.0	2.0	1.0-2.0	2.0	1.0-2.0	0.0	9.0-12.0
	REGIONS 2,3,4	A	L	2.0	1.0-2.0	2.0	1.0-2.0	2.0	1.0-2.0	0.0	9.0-12.0
97	HAMMOND'S FLYCATCHER	U	M	2.0	3.0	2.0	3.0	0.0	0.0	1.0	11.0
	REGIONS 4	A	M	3.0	3.0	3.0	3.0	0.0	0.0	1.0	13.0
98	WESTERN WOOD PEWEE	U	L	0.0	1.0	0.0	1.0	0.0	0.0	1.0	3.0
	REGIONS 3,4	A	L	3.0	3.0	3.0	3.0	0.0	0.0	3.0	15.0
99	OLIVE-SIDED FLYCATCHER	U	L	2.0	2.0	2.0	2.0	0.0	0.0	1.5	9.5
	REGIONS 3,4	A	L	3.0	3.0	3.0	3.0	0.0	0.0	3.0	15.0
107	COMMON RAVEN	U	M	2.0-3.0	3.0	2.0-3.0	3.0	2.0-3.0	3.0	1.0-2.0	16.0-20.0
	REGIONS 1,2,3,4	A	M	2.0-3.0	3.0	2.0-3.0	3.0	2.0-3.0	3.0	1.0-2.0	16.0-20.0
108	BLACK-CAPPED CHICKADEE	U	L	3.0	2.0	3.0	2.0	2.0	1.0	2.0-3.0	15.0-16.0
	REGIONS 3,4	A	L	3.0	2.0	3.0	2.0	2.0	1.0	2.0-3.0	15.0-16.0
109	GRAY-HEADED CHICKADEE	U	L	2.0-3.0	2.0-3.0	2.0-3.0	2.0-3.0	1.0-2.0	1.0	2.0-3.0	12.0-18.0
	REGIONS 1,2,3,4	A	L	2.0-3.0	2.0-3.0	2.0-3.0	2.0-3.0	1.0-2.0	1.0	2.0-3.0	12.0-18.0
110	BOREAL CHICKADEE	U	L	3.0	2.0-3.0	3.0	2.0-3.0	1.0-2.0	1.0	2.0-3.0	14.0-18.0
	REGIONS 2,3,4	A	L	3.0	2.0-3.0	3.0	2.0-3.0	1.0-2.0	1.0	2.0-3.0	14.0-18.0

* UPLAND = U
* AQUATIC = A

NO.	SPECIES NAME		CONF. LEVEL H,M,L	SPRING EARLY SUMMER FOOD	SPRING EARLY SUMMER COVER	LATE SUMMER FALL FOOD	LATE SUMMER FALL COVER	WINTER FOOD	WINTER COVER	REPR.	TOTAL
111	BROWN CREEPER	U	L	0.0-1.0	0.0-1.0	0.0-1.0	0.0-1.0	0.0-1.0	0.0-1.0	0.0-1.0	0.0- 7.0
	REGIONS 3,4	A	L	0.0-1.0	0.0-1.0	0.0-1.0	0.0-1.0	0.0-1.0	0.0-1.0	0.0-1.0	0.0- 7.0
119	TOWNSEND'S SOLITAIRE	U	L	2.5	2.0	2.0	2.0	0.0	0.0	1.0	9.5
	REGIONS 2,3,4	A	L	3.0	2.0	2.0	2.0	0.0	0.0	1.0	10.0
129	BLACKPOLL WARBLER	U	L	0.0-1.0	0.0-1.0	0.0-1.0	0.0-1.0	0.0	0.0	0.0-1.0	0.0- 5.0
	REGIONS 2,3,4	A	L	0.0-1.0	0.0-1.0	0.0-1.0	0.0-1.0	0.0	0.0	0.0-1.0	0.0- 5.0
132	RUSTY BLACKBIRD	U	H	1.0	0.0	1.0	0.0	0.0	0.0	0.5	2.5
	REGIONS 1,2,3,4	A	H	2.0-3.0	1.0	2.0	1.0	0.0	0.0	2.0	8.0- 9.0
133	PINE GROSBEAK	U	L	1.0	1.0	1.0	1.0	0.0	0.0	0.0	4.0
	REGIONS 2,3,4	A	L	1.0	1.0	1.0	1.0	0.0	0.0	0.0	4.0
138	DARK-EYED JUNCO	U	M	1.0-2.0	1.0	1.0-2.0	1.0	0.0	0.0	1.0	5.0- 7.0
	REGIONS 2,3,4	A	M	2.0	1.0	1.0-2.0	1.0	0.0	0.0	1.0	6.0- 7.0
141	WHITE-CROWNED SPARROW	U	M	2.0-3.0	1.0	2.0-3.0	1.0	0.0	0.0	1.0-2.0	7.0-10.0
	REGIONS 1,2,3,4	A	M	2.0-3.0	1.0	2.0-3.0	1.0	0.0	0.0	1.0-2.0	7.0-10.0
142	FOX SPARROW	U	H	2.0-3.0	1.0	2.0	1.0	0.0	0.0	1.0	7.0- 8.0
	REGIONS 2,3,4	A	H	2.0	1.0	2.0-3.0	1.0	0.0	0.0	1.0	7.0- 8.0
159	NORTHERN RED-BACKED VOLE	U	M	1.0	1.0	1.0	1.0	1.0	1.0	1.0	7.0
	REGIONS 1,2,3,4	A	M	1.0	1.0	1.0	1.0	1.0	1.0	1.0	7.0
162	LONG-TAILED VOLE	U	L	3.0	3.0	3.0	3.0	3.0	3.0	3.0	21.0
	REGIONS 4	A	L	3.0	3.0	3.0	3.0	3.0	3.0	3.0	21.0
163	YELLOW-CHEEKED VOLE	U	M	3.0	2.0-3.0	3.0	2.0-3.0	3.0	2.0-3.0	2.0-3.0	17.0-21.0
	REGIONS 2,3,4	A	M	3.0	2.0-3.0	3.0	2.0-3.0	3.0	2.0-3.0	2.0-3.0	17.0-21.0
171	COYOTE	U	L	2.0-3.0	1.0-2.0	2.0-3.0	1.0-2.0	1.0-2.0	1.0	1.0	9.0-14.0
	REGIONS 2,3,4	A	L	2.0-3.0	1.0-2.0	2.0-3.0	1.0-2.0	1.0-2.0	1.0	1.0	9.0-14.0
174	RED FOX	U	L	2.0-3.0	1.0-2.0	2.0-3.0	1.0-2.0	1.0-2.0	1.0	1.0	9.0-14.0
	REGIONS 1,2,3,4	A	L	2.0-3.0	1.0-2.0	2.0-3.0	1.0-2.0	1.0-2.0	1.0	1.0	9.0-14.0
175	BLACK BEAR	U	H	2.0-3.0	1.0-2.0	2.0	1.0-2.0	0.0	1.0-3.0	1.0-3.0	8.0-15.0
	REGIONS 2,3,4	A	H	2.0-3.0	1.0-2.0	2.0	1.0-2.0	0.0	1.0-3.0	1.0-3.0	8.0-15.0

* UPLAND = U
* AQUATIC = A

NO.	SPECIES NAME		CONF. LEVEL H,M,L	SPRING EARLY SUMMER FOOD	SPRING EARLY SUMMER COVER	LATE SUMMER FALL FOOD	LATE SUMMER FALL COVER	WINTER FOOD	WINTER COVER	REPR.	TOTAL
176	GRIZZLY BEAR	U	H	2.0-3.0	1.0	2.0	1.0	0.0	1.0	1.0	8.0- 9.0
	REGIONS 1,2,3,4	A	H	2.0-3.0	1.0	2.0	1.0	0.0	1.0	1.0	8.0- 9.0
178	ERMINE	U	M	2.0	2.0	2.0	2.0	2.0	2.0	2.0	14.0
	REGIONS 1,2,3,4	A	M	2.0	2.0	2.0	2.0	2.0	2.0	2.0	14.0

TOTAL NUMBER OF SPECIES = 30

GRAND TOTAL UPLAND = 287.5- 372.5
GRAND TOTAL AQUATIC = 314.0- 399.0

* UPLAND = U
* AQUATIC = A

NO.	SPECIES NAME		CONF. LEVEL H,M,L	SPRING EARLY SUMMER FOOD	SPRING EARLY SUMMER COVER	LATE SUMMER FALL FOOD	LATE SUMMER FALL COVER	WINTER FOOD	WINTER COVER	REPR.	TOTAL
18	GREATER SCAUP	U	M	0.0	0.0	0.0	0.0	0.0	0.0	0.0	0.0
	REGIONS 2,3,4	A	M	0.0	1.0	0.0	0.0	0.0	0.0	1.0-2.0	2.0- 3.0
19	LESSER SCAUP	U	M	0.0	0.0	0.0	0.0	0.0	0.0	0.0	0.0
	REGIONS 2,3,4	A	M	1.0	1.0	0.0	0.0	0.0	0.0	2.0-3.0	4.0- 5.0
22	BUFFLEHEAD	U	H	0.0	0.0	0.0	0.0	0.0	0.0	1.0	1.0
	REGIONS 3,4	A	H	1.0	0.0	0.0	0.0	0.0	0.0	1.0-3.0	2.0- 4.0
29	WHITE-WINGED SCOTER	U	H	0.0	1.0	0.0	0.0	0.0	0.0	1.0-3.0	2.0- 4.0
	REGIONS 2,3,4	A	H	0.0	1.0	0.0	0.0	0.0	0.0	1.0-3.0	2.0- 4.0
30	SURF SCOTER	U	H	0.0	1.0	0.0	0.0	0.0	0.0	1.0-3.0	2.0- 4.0
	REGIONS 2,3,4	A	H	0.0	1.0	0.0	0.0	0.0	0.0	1.0-3.0	2.0- 4.0
31	RED-BREASTED MERGANSER	U	M	0.0	0.0	0.0	0.0	0.0	0.0	0.0	0.0
	REGIONS 1,2,3,4	A	M	0.0	0.0	0.0	0.0	0.0	0.0	1.0-2.0	1.0- 2.0
32	GOSHAWK	U	M	3.0	3.0	3.0	3.0	1.0	2.0	1.0-2.0	16.0-17.0
	REGIONS 2,3,4	A	M	3.0	3.0	3.0	3.0	1.0	2.0	1.0-2.0	16.0-17.0
33	SHARP-SHINNED HAWK	U	M	0.0	0.0	0.0	0.0	0.0	0.0	1.0	1.0
	REGIONS 2,3,4	A	M	0.0	0.0	0.0	0.0	0.0	0.0	1.0	1.0
34	RED-TAILED HAWK	U	M	3.0	3.0	3.0	3.0	0.0	0.0	3.0	15.0
	REGIONS 2,3,4	A	M	3.0	3.0	3.0	3.0	0.0	0.0	3.0	15.0
35	SWAINSON'S HAWK	U	L	3.0	3.0	3.0	3.0	0.0	0.0	3.0	15.0
	REGIONS 2,3,4	A	L	3.0	3.0	3.0	3.0	0.0	0.0	3.0	15.0
38	NORTHERN BALD EAGLE	U	H	0.0	0.0	0.0	0.0	0.0	0.0	0.0	0.0
	REGIONS 2,3,4	A	H	0.0-1.0	3.0	0.0-1.0	3.0	0.0-1.0	3.0	3.0	12.0-15.0
40	OSPREY	U	M	0.0	0.0	0.0	0.0	0.0	0.0	0.0	0.0
	REGIONS 3,4	A	M	0.0	0.0-2.0	0.0	0.0-3.0	0.0	0.0	0.0-2.0	0.0- 7.0
43	MERLIN	U	L	2.0	3.0	2.0	3.0	0.0	0.0	3.0	13.0
	REGIONS 2,3,4	A	L	2.0	3.0	2.0	3.0	0.0	0.0	3.0	13.0
44	AMERICAN KESTREL	U	L	3.0	3.0	2.0	3.0	0.0	0.0	3.0	14.0
	REGIONS 2,3,4	A	L	3.0	3.0	2.0	3.0	0.0	0.0	3.0	14.0

* UPLAND = U
* AQUATIC = A

NO.	SPECIES NAME		CONF. LEVEL	SPRING EARLY SUMMER FOOD	SPRING EARLY SUMMER COVER	LATE SUMMER FALL FOOD	LATE SUMMER FALL COVER	WINTER FOOD	WINTER COVER	REPR.	TOTAL
46	RUFFED GROUSE	U	H	3.0	3.0	3.0	3.0	3.0	2.0-3.0	3.0	20.0-21.0
	REGIONS 3,4	A	H	3.0	3.0	3.0	3.0	3.0	2.0-3.0	3.0	20.0-21.0
83	GREAT HORNED OWL	U	M	2.0-3.0	1.0-2.0	2.0-3.0	1.0-2.0	2.0-3.0	1.0-2.0	1.0-2.0	10.0-17.0
	REGIONS 2,3,4	A	M	2.0-3.0	1.0-2.0	2.0-3.0	1.0-2.0	2.0-3.0	1.0-2.0	1.0-2.0	10.0-17.0
85	HAWK OWL	U	M	2.0-3.0	2.0	2.0-3.0	2.0	2.0-3.0	1.0-2.0	1.0-2.0	12.0-17.0
	REGIONS 2,3,4	A	M	2.0-3.0	2.0	2.0-3.0	2.0	2.0-3.0	1.0-2.0	1.0-2.0	12.0-17.0
86	GREAT GRAY OWL	U	L	1.0-2.0	1.0	1.0-2.0	1.0	1.0-2.0	1.0	1.0	7.0-10.0
	REGIONS 3,4	A	L	1.0-2.0	1.0	1.0-2.0	1.0	1.0-2.0	1.0	1.0	7.0-10.0
89	BELTED KINGFISHER	U	L	0.0	0.0	0.0	0.0	0.0	0.0	0.0	0.0
	REGIONS 2,3,4	A	L	2.0-3.0	2.0-3.0	2.0-3.0	2.0-3.0	0.0	0.0	0.0	8.0-12.0
90	COMMON FLICKER	U	M	3.0	3.0	3.0	3.0	3.0	3.0	1.0-3.0	19.0-21.0
	REGIONS 3,4	A	M	3.0	3.0	3.0	3.0	3.0	3.0	1.0-3.0	19.0-21.0
91	HAIRY WOODPECKER	U	L	3.0	1.0-3.0	3.0	1.0-3.0	3.0	1.0-3.0	0.0-3.0	12.0-21.0
	REGIONS 2,3,4	A	L	3.0	1.0-3.0	3.0	1.0-3.0	3.0	1.0-3.0	0.0-3.0	12.0-21.0
92	DOWNY WOODPECKER	U	L	3.0	3.0	3.0	3.0	3.0	3.0	0.0-3.0	18.0-21.0
	REGIONS 3,4	A	L	3.0	3.0	3.0	3.0	3.0	3.0	0.0-3.0	18.0-21.0
97	HAMMOND'S FLYCATCHER	U	M	2.0	3.0	2.0	3.0	0.0	0.0	3.0	13.0
	REGIONS 4	A	M	3.0	3.0	3.0	3.0	0.0	0.0	3.0	15.0
98	WESTERN WOOD PEWEE	U	L	1.0	1.0	1.0	1.0	0.0	0.0	1.0	5.0
	REGIONS 3,4	A	L	3.0	3.0	3.0	3.0	0.0	0.0	3.0	15.0
101	VIOLET-GREEN SWALLOW	U	M	1.0-3.0	3.0	1.0-3.0	3.0	0.0	0.0	2.0-3.0	10.0-15.0
	REGIONS 3,4	A	M	2.0-3.0	3.0	2.0-3.0	3.0	0.0	0.0	2.0-3.0	12.0-15.0
102	TREE SWALLOW	U	M	1.0	3.0	1.0	3.0	0.0	0.0	3.0	11.0
	REGIONS 2,3,4	A	M	3.0	3.0	3.0	3.0	0.0	0.0	3.0	15.0
104	BARN SWALLOW	U	M	1.0	0.0	1.0	0.0	0.0	0.0	0.0	2.0
	REGIONS 2,3,4	A	M	2.0	0.0	2.0	0.0	0.0	0.0	0.0	4.0
107	COMMON RAVEN	U	M	2.0	3.0	2.0	3.0	2.0	3.0	1.0	16.0
	REGIONS 1,2,3,4	A	M	2.0	3.0	2.0	3.0	2.0	3.0	1.0	16.0

* UPLAND = U
* AQUATIC = A

NO.	SPECIES NAME		CONF. LEVEL H,M,L	SPRING EARLY SUMMER FOOD	SPRING EARLY SUMMER COVER	LATE SUMMER FALL FOOD	LATE SUMMER FALL COVER	WINTER FOOD	WINTER COVER	REPR.	TOTAL
108	BLACK-CAPPED CHICKADEE	U	L	3.0	3.0	3.0	3.0	3.0	2.0	3.0	20.0
	REGIONS 3,4	A	L	3.0	3.0	3.0	3.0	3.0	2.0	3.0	20.0
109	GRAY-HEADED CHICKADEE	U	L	2.0	1.0	2.0	1.0	1.0-2.0	1.0	1.0	9.0-10.0
	REGIONS 1,2,3,4	A	L	2.0	1.0	2.0	1.0	1.0-2.0	1.0	1.0	9.0-10.0
110	BOREAL CHICKADEE	U	L	2.0-3.0	2.0	2.0-3.0	2.0	2.0	1.0	1.0	12.0-14.0
	REGIONS 2,3,4	A	L	2.0-3.0	2.0	2.0-3.0	2.0	2.0	1.0	1.0	12.0-14.0
111	BROWN CREEPER	U	L	2.0	1.0	2.0	1.0	2.0	1.0	0.0-1.0	9.0-10.0
	REGIONS 3,4	A	L	2.0	1.0	2.0	1.0	2.0	1.0	0.0-1.0	9.0-10.0
113	AMERICAN ROBIN	U	H	2.5	2.0-2.5	2.0	2.0-2.5	0.0	0.0	2.0	10.5-11.5
	REGIONS 2,3,4	A	H	3.0	2.0-2.5	2.0-3.0	2.0-2.5	0.0	0.0	2.5	11.5-13.5
114	VARIED THRUSH	U	H	1.0-3.0	1.0-3.0	1.0-3.0	1.0-3.0	0.0	0.0	1.0-3.0	5.0-15.0
	REGIONS 2,3,4	A	H	2.0-3.0	2.0-3.0	2.0-3.0	2.0-3.0	0.0	0.0	1.0-3.0	9.0-15.0
116	SWAINSON'S THRUSH	U	H	1.0-2.0	1.0-2.5	1.0-2.0	1.0-2.5	0.0	0.0	1.0-2.0	5.0-11.0
	REGIONS 2,3,4	A	H	2.5	2.5	2.0	2.5	0.0	0.0	2.0	11.5
117	GRAY-CHEEKED THRUSH	U	M	2.0-3.0	2.0-3.0	1.0-3.0	2.0-3.0	0.0	0.0	1.0	8.0-13.0
	REGIONS 1,2,3,4	A	M	3.0	3.0	2.0-3.0	3.0	0.0	0.0	1.0	12.0-13.0
123	BOHEMIAN WAXWING	U	L	2.0-3.0	2.0	3.0	2.0	0.0	0.0	1.0	10.0-11.0
	REGIONS 2,3,4	A	L	3.0	2.5	3.0	2.5	0.0	0.0	1.0	12.0
125	ORANGE-CROWNED WARBLER	U	M	2.0-3.0	2.0-3.0	2.0-3.0	2.0-3.0	0.0	0.0	2.0-3.0	10.0-15.0
	REGIONS 2,3,4	A	M	2.0-3.0	2.0-3.0	2.0-3.0	2.0-3.0	0.0	0.0	2.0-3.0	10.0-15.0
126	YELLOW WARBLER	U	H	1.0-2.0	1.0-2.0	1.0-2.0	1.0-2.0	0.0	0.0	1.0-2.0	5.0-10.0
	REGIONS 2,3,4	A	H	2.0-3.0	2.0-3.0	2.0-3.0	2.0-3.0	0.0	0.0	2.0-3.0	10.0-15.0
127	YELLOW-RUMPED WARBLER	U	H	2.0-3.0	2.0-3.0	2.0-3.0	2.0-3.0	0.0	0.0	2.0-3.0	10.0-15.0
	REGIONS 1,2,3,4	A	H	2.0-3.0	2.0-3.0	2.0-3.0	2.0-3.0	0.0	0.0	2.0-3.0	10.0-15.0
131	WILSON'S WARBLER	U	M	1.0	1.0	1.0	1.0	0.0	0.0	0.0	4.0
	REGIONS 2,3,4	A	M	1.0-2.0	1.0-2.0	1.0-2.0	1.0-2.0	0.0	0.0	1.0	5.0- 9.0
132	RUSTY BLACKBIRD	U	H	0.0	0.0	0.0	0.0	0.0	0.0	0.0	0.0
	REGIONS 1,2,3,4	A	H	3.0	2.0-3.0	3.0	2.0-3.0	0.0	0.0	3.0	13.0-15.0

* UPLAND = U
* AQUATIC = A

NO.	SPECIES NAME		CONF. LEVEL H,M,L	SPRING EARLY SUMMER FOOD	SPRING EARLY SUMMER COVER	LATE SUMMER FALL FOOD	LATE SUMMER FALL COVER	WINTER FOOD	WINTER COVER	REPR.	TOTAL
133	PINE GROSBEAK	U	L	2.0	2.0	2.0	2.0	1.0-2.0	1.0-2.0	1.0-2.0	11.0-14.0
	REGIONS 2,3,4	A	L	2.0-3.0	2.0	2.0-3.0	2.0	1.0-2.0	1.0-2.0	1.0-2.0	11.0-16.0
135	REDPOLL (COMMON AND HOARY)	U	H	1.0-3.0	1.0-3.0	1.0-3.0	1.0-3.0	1.0-3.0	1.0-2.0	1.0-3.0	7.0-20.0
	REGIONS 1,2,3,4	A	H	2.0-3.0	2.0-3.0	2.0-3.0	2.0-3.0	2.0-3.0	2.0	2.0-3.0	14.0-20.0
138	DARK-EYED JUNCO	U	M	2.0	1.0-2.0	2.0-3.0	2.0-3.0	0.0	0.0	2.0	9.0-12.0
	REGIONS 2,3,4	A	M	3.0	1.0-3.0	3.0	2.0-3.0	0.0	0.0	2.0-3.0	11.0-15.0
140	CHIPPING SPARROW	U	M	2.0	2.0	2.0	2.0	0.0	0.0	2.0	10.0
	REGIONS 4	A	M	2.0-3.0	2.0	2.0-3.0	2.0	0.0	0.0	2.0	10.0-12.0
142	FOX SPARROW	U	H	2.0	2.0	2.0-3.0	2.0	0.0	0.0	2.0	10.0-11.0
	REGIONS 2,3,4	A	H	2.0-3.0	2.5	2.0-3.0	2.5	0.0	0.0	2.0	11.0-13.0
143	LINCOLN'S SPARROW	U	H	2.0-3.0	1.0-2.0	2.0-3.0	1.0-2.0	0.0	0.0	2.0	8.0-12.0
	REGIONS 3,4	A	H	2.0-3.0	1.0-3.0	2.0-3.0	1.0-3.0	0.0	0.0	2.0-3.0	8.0-15.0
146	MASKED SHREW	U	M	2.5	2.5	2.5	2.5	2.5	2.5	2.5	17.5
	REGIONS 1,2,3,4	A	M	2.5	3.0	2.5	3.0	2.5	3.0	3.0	19.5
147	DUSKY SHREW	U	M	2.0	2.0	2.0	2.0	2.0	2.0	2.0	14.0
	REGIONS 2,3,4	A	M	2.0	3.0	2.0	3.0	2.0	3.0	3.0	18.0
149	PYGMY SHREW	U	M	2.0	2.0	2.0	2.0	2.0	2.0	2.0	14.0
	REGIONS 2,3,4	A	M	2.0	3.0	2.0	3.0	2.0	3.0	2.0	17.0
151	SNOWSHOE HARE	U	H	2.0-3.0	1.0-3.0	2.0-3.0	1.0-3.0	1.0-3.0	1.0-2.0	2.0	10.0-19.0
	REGIONS 1,2,3,4	A	H	3.0	1.0-3.0	3.0	1.0-3.0	1.0-3.0	1.0-2.0	2.0-3.0	12.0-20.0
152	WOODCHUCK	U	L	1.0	2.0	1.0	1.0	0.0	1.0-3.0	1.0-2.0	7.0-10.0
	REGIONS 3,4	A	L	1.0	2.0	1.0	1.0	0.0	1.0-3.0	1.0-2.0	7.0-10.0
156	RED SQUIRREL	U	H	0.0-1.0	2.0	0.0-1.0	2.0	0.0-1.0	2.0	0.0-1.0	6.0-10.0
	REGIONS 2,3,4	A	H	0.0-1.0	2.0	0.0-1.0	2.0	0.0-1.0	2.0	0.0-1.0	6.0-10.0
157	NORTHERN FLYING SQUIRREL	U	L	1.0	1.0-3.0	1.0	1.0-3.0	1.0	1.0-3.0	1.0-2.0	7.0-14.0
	REGIONS 3,4	A	L	1.0	1.0-3.0	1.0	1.0-3.0	1.0	1.0-3.0	1.0-2.0	7.0-14.0
158	BEAVER	U	H	1.0	1.0	1.0	1.0	1.0	0.0	0.0	5.0
	REGIONS 2,3,4	A	H	2.0-3.0	2.5	2.0-3.0	2.5	2.0-3.0	1.0	2.5	14.5-17.5

* UPLAND = U
* AQUATIC = A

NO.	SPECIES NAME		CONF. LEVEL H,M,L	SPRING EARLY SUMMER FOOD	SPRING EARLY SUMMER COVER	LATE SUMMER FALL FOOD	LATE SUMMER FALL COVER	WINTER FOOD	WINTER COVER	REPR.	TOTAL
159	NORTHERN RED-BACKED VOLE	U	M	2.0	2.0-3.0	2.0	2.0-3.0	2.0	2.0-3.0	2.0-3.0	14.0-18.0
	REGIONS 1,2,3,4	A	M	2.0	2.0-3.0	2.0	2.0-3.0	2.0	2.0-3.0	2.0-3.0	14.0-18.0
161	TUNDRA VOLE	U	M	1.0	1.0	1.0	1.0	1.0	1.0	1.0	7.0
	REGIONS 1,2,3,4	A	M	1.0	1.0	1.0	1.0	1.0	1.0	1.0	7.0
162	LONG-TAILED VOLE	U	L	2.0	2.0	2.0	2.0	2.0	2.0	2.0	14.0
	REGIONS 4	A	L	2.0	3.0	2.0	3.0	2.0	3.0	3.0	18.0
163	YELLOW-CHEEKED VOLE	U	M	3.0	2.0	3.0	2.0	2.0	2.0	2.0-3.0	16.0-17.0
	REGIONS 2,3,4	A	M	3.0	2.0	3.0	2.0	2.0	2.0	2.0-3.0	16.0-17.0
165	MUSKRAT	U	H	1.0	1.0	1.0	1.0	1.0	0.0	0.0	5.0
	REGIONS 2,3,4	A	H	2.0-3.0	2.5	2.0-3.0	2.5	2.0-3.0	1.0	2.5	14.5-17.5
169	MEADOW JUMPING MOUSE	U	M	1.0	1.0	1.0	1.0	0.0	2.0-3.0	1.0	7.0- 8.0
	REGIONS 3,4	A	M	1.0	2.0	1.0	2.0	0.0	2.0-3.0	2.0	10.0-11.0
170	PORCUPINE	U	M	2.0	2.0	2.0	2.0	2.0	2.0	2.0	14.0
	REGIONS 1,2,3,4	A	M	2.0	2.0	2.0	2.0	2.0	2.0	2.0	14.0
171	COYOTE	U	L	2.0-3.0	2.0-3.0	2.0-3.0	2.0-3.0	2.0-3.0	1.0-2.0	2.0-3.0	13.0-20.0
	REGIONS 2,3,4	A	L	2.0-3.0	2.0-3.0	2.0-3.0	2.0-3.0	2.0-3.0	1.0-2.0	2.0-3.0	13.0-20.0
172	WOLF	U	H	1.0-3.0	1.0-2.0	1.0-3.0	1.0-2.0	2.0	1.0-2.0	2.0	9.0-16.0
	REGIONS 1,2,3,4	A	H	1.0-3.0	1.0-3.0	1.0-3.0	1.0-3.0	2.0	1.0-2.0	2.0-3.0	9.0-19.0
174	RED FOX	U	L	2.0-3.0	2.0-3.0	2.0-3.0	2.0-3.0	2.0-3.0	1.0-2.0	2.0-3.0	13.0-20.0
	REGIONS 1,2,3,4	A	L	2.0-3.0	2.0-3.0	2.0-3.0	2.0-3.0	2.0-3.0	1.0-2.0	2.0-3.0	13.0-20.0
175	BLACK BEAR	U	H	1.0-2.0	1.0-3.0	2.0-3.0	1.0-3.0	0.0	1.0-3.0	1.0-3.0	7.0-17.0
	REGIONS 2,3,4	A	H	1.0-3.0	1.0-3.0	2.0-3.0	1.0-3.0	0.0	1.0-3.0	1.0-3.0	7.0-18.0
176	GRIZZLY BEAR	U	H	1.0-2.0	1.0-2.0	2.0-3.0	1.0-2.0	0.0	1.0-2.0	1.0-2.0	7.0-13.0
	REGIONS 1,2,3,4	A	H	2.0-3.0	1.0-2.0	2.0-3.0	1.0-2.0	0.0	1.0-2.0	1.0-2.0	8.0-14.0
178	ERMINE	U	M	1.0-2.0	2.0	1.0-2.0	2.0	1.0-2.0	1.0	2.0	10.0-13.0
	REGIONS 1,2,3,4	A	M	1.0-2.0	2.0	1.0-2.0	2.0	1.0-2.0	1.0	2.0	10.0-13.0
179	LEAST WEASEL	U	L	1.0-2.0	2.0	1.0-2.0	2.0	1.0-2.0	2.0	2.0	11.0-14.0
	REGIONS 1,2,3,4	A	L	1.0-2.0	2.0	1.0-2.0	2.0	1.0-2.0	2.0	2.0	11.0-14.0

* UPLAND = U
* AQUATIC = A

NO.	SPECIES NAME		CONF. LEVEL	SPRING EARLY SUMMER FOOD	SPRING EARLY SUMMER COVER	LATE SUMMER FALL FOOD	LATE SUMMER FALL COVER	WINTER FOOD	WINTER COVER	REPR.	TOTAL
			H,M,L								
180	MINK	U	M	1.0-2.0	1.0	1.0-2.0	1.0	1.0	1.0	0.0	6.0- 8.0
	REGIONS 2,3,4	A	M	2.0	1.0-2.0	2.0	1.0-2.0	2.0	1.0-3.0	1.0-3.0	10.0-16.0
181	WOLVERINE	U	M	2.0	2.0	2.0	2.0	2.0	1.0-2.0	1.0-2.0	12.0-14.0
	REGIONS 1,2,3,4	A	M	2.0	2.0	2.0	2.0	2.0	1.0-2.0	1.0-2.0	12.0-14.0
182	RIVER OTTER	U	H	1.0	1.0	1.0	1.0	1.0	1.0	1.0	7.0
	REGIONS 2,3,4	A	H	2.0-3.0	2.0-3.0	2.0-3.0	2.0-3.0	2.0-3.0	2.0-3.0	2.0-3.0	14.0-21.0
183	LYNX	U	H	2.0	2.0	2.0	2.0	2.0	2.0	2.0	14.0
	REGIONS 1,2,3,4	A	H	2.0	2.0	2.0	2.0	2.0	2.0	2.0	14.0
184	MOOSE	U	M	2.0	3.0	2.0	3.0	2.0	2.0	2.0	16.0
	REGIONS 1,2,3,4	A	M	2.0	3.0	2.0	3.0	2.0	2.0	2.0	16.0
186	BISON	U	L	0.0-1.0	2.0	0.0-1.0	2.0	0.0-1.0	2.0	0.0	6.0- 9.0
	REGIONS 4	A	L	0.0-1.0	2.0	0.0-1.0	2.0	0.0-1.0	2.0	0.0	6.0- 9.0

TOTAL NUMBER OF SPECIES = 76

GRAND TOTAL UPLAND = 695.0- 880.0
GRAND TOTAL AQUATIC = 838.5-1054.5

* UPLAND = U
* AQUATIC = A

NO.	SPECIES NAME		CONF. LEVEL H,M,L	SPRING EARLY SUMMER FOOD	SPRING EARLY SUMMER COVER	LATE SUMMER FALL FOOD	LATE SUMMER FALL COVER	WINTER FOOD	WINTER COVER	REPR.	TOTAL
29	WHITE-WINGED SCOTER	U	H	0.0	1.0	0.0	0.0	0.0	0.0	1.0-3.0	2.0- 4.0
	REGIONS 2,3,4	A	H	0.0	1.0	0.0	0.0	0.0	0.0	1.0-3.0	2.0- 4.0
30	SURF SCOTER	U	H	0.0	1.0	0.0	0.0	0.0	0.0	1.0-3.0	2.0- 4.0
	REGIONS 2,3,4	A	H	0.0	1.0	0.0	0.0	0.0	0.0	1.0-3.0	2.0- 4.0
32	GOSHAWK	U	M	3.0	3.0	3.0	3.0	1.0	2.0	2.0-3.0	17.0-18.0
	REGIONS 2,3,4	A	M	3.0	3.0	3.0	3.0	1.0	2.0	2.0-3.0	17.0-18.0
33	SHARP-SHINNED HAWK	U	H	1.0-3.0	1.0-3.0	1.0-3.0	1.0-3.0	0.0	0.0	1.0-3.0	5.0-15.0
	REGIONS 2,3,4	A	H	1.0-3.0	1.0-3.0	1.0-3.0	1.0-3.0	0.0	0.0	1.0-3.0	5.0-15.0
38	NORTHERN BALD EAGLE	U	H	0.0	0.0	0.0	0.0	0.0	0.0	0.0	0.0
	REGIONS 2,3,4	A	H	0.0-1.0	3.0	0.0-1.0	3.0	0.0	3.0	3.0	12.0-14.0
40	OSPREY	U	M	0.0	0.0	0.0	0.0	0.0	0.0	0.0	0.0
	REGIONS 3,4	A	M	0.0	0.0-2.0	0.0	0.0-3.0	0.0	0.0	0.0-2.0	0.0- 7.0
43	MERLIN	U	L	1.0	3.0	1.0	3.0	0.0	0.0	1.0	9.0
	REGIONS 2,3,4	A	L	1.0	3.0	1.0	3.0	0.0	0.0	1.0	9.0
46	RUFFED GROUSE	U	H	3.0	3.0	3.0	3.0	3.0	2.0-3.0	2.0	19.0-20.0
	REGIONS 3,4	A	H	3.0	3.0	3.0	3.0	3.0	2.0-3.0	2.0	19.0-20.0
83	GREAT HORNED OWL	U	M	2.0-3.0	2.0-3.0	2.0-3.0	2.0-3.0	2.0-3.0	2.0	2.0	14.0-19.0
	REGIONS 2,3,4	A	M	2.0-3.0	2.0-3.0	2.0-3.0	2.0-3.0	2.0-3.0	2.0	2.0	14.0-19.0
90	COMMON FLICKER	U	M	2.0	1.0-2.0	2.0	1.0-2.0	2.0	1.0-2.0	1.0-2.0	10.0-14.0
	REGIONS 3,4	A	M	2.0	1.0-2.0	2.0	1.0-2.0	2.0	1.0-2.0	1.0-2.0	10.0-14.0
91	HAIRY WOODPECKER	U	L	3.0	1.0-3.0	3.0	1.0-3.0	3.0	1.0-3.0	0.0-2.0	12.0-20.0
	REGIONS 2,3,4	A	L	3.0	1.0-3.0	3.0	1.0-3.0	3.0	1.0-3.0	0.0-2.0	12.0-20.0
92	DOWNY WOODPECKER	U	L	3.0	2.0	3.0	2.0	3.0	2.0	0.0-3.0	15.0-18.0
	REGIONS 3,4	A	L	3.0	2.0	3.0	2.0	3.0	2.0	0.0-3.0	15.0-18.0
94	NORTHERN THREE-TOED WOODPECKER	U	L	2.0	1.0-2.0	2.0	1.0-2.0	2.0	1.0-2.0	0.0	9.0-12.0
	REGIONS 2,3,4	A	L	2.0	1.0-2.0	2.0	1.0-2.0	2.0	1.0-2.0	0.0	9.0-12.0
97	HAMMOND'S FLYCATCHER	U	M	2.0	3.0	2.0	3.0	0.0	0.0	3.0	13.0
	REGIONS 4	A	M	3.0	3.0	3.0	3.0	0.0	0.0	3.0	15.0

* UPLAND = U
* AQUATIC = A

NO.	SPECIES NAME		CONF. LEVEL H,M,L	SPRING EARLY SUMMER FOOD	SPRING EARLY SUMMER COVER	LATE SUMMER FALL FOOD	LATE SUMMER FALL COVER	WINTER FOOD	WINTER COVER	REPR.	TOTAL
98	WESTERN WOOD PEWEE	U	L	0.0	0.0	0.0	0.0	0.0	0.0	1.0	1.0
	REGIONS 3,4	A	L	2.0	2.0	2.0	2.0	0.0	0.0	1.0	9.0
108	BLACK-CAPPED CHICKADEE	U	L	3.0	3.0	3.0	3.0	3.0	2.0-3.0	2.0-3.0	19.0-21.0
	REGIONS 3,4	A	L	3.0	3.0	3.0	3.0	3.0	2.0-3.0	2.0-3.0	19.0-21.0
109	GRAY-HEADED CHICKADEE	U	L	2.0	1.0-2.0	2.0	1.0-2.0	1.0-2.0	1.0	1.0	9.0-12.0
	REGIONS 1,2,3,4	A	L	2.0	1.0-2.0	2.0	1.0-2.0	1.0-2.0	1.0	1.0	9.0-12.0
110	BOREAL CHICKADEE	U	L	2.0-3.0	2.0	2.0-3.0	2.0	2.0	1.0	1.0	12.0-14.0
	REGIONS 2,3,4	A	L	2.0-3.0	2.0	2.0-3.0	2.0	2.0	1.0	1.0	12.0-14.0
111	BROWN CREEPER	U	L	2.0	1.0	2.0	1.0	2.0	1.0	0.0-1.0	9.0-10.0
	REGIONS 3,4	A	L	2.0	1.0	2.0	1.0	2.0	1.0	0.0-1.0	9.0-10.0
113	AMERICAN ROBIN	U	H	2.0-3.0	2.0	2.0	2.0	0.0	0.0	2.0-3.0	10.0-12.0
	REGIONS 2,3,4	A	H	2.5-3.0	2.5	2.5	2.5	0.0	0.0	2.0-3.0	12.0-13.5
114	VARIED THRUSH	U	H	1.0-3.0	2.5	2.0-3.0	2.5	0.0	0.0	1.0-2.0	9.0-13.0
	REGIONS 2,3,4	A	H	3.0	3.0	2.0-3.0	3.0	0.0	0.0	3.0	14.0-15.0
115	HERMIT THRUSH	U	M	3.0	3.0	3.0	3.0	0.0	0.0	3.0	15.0
	REGIONS 4	A	M	3.0	3.0	3.0	3.0	0.0	0.0	3.0	15.0
116	SWAINSON'S THRUSH	U	H	1.0-3.0	2.0	1.0-3.0	2.0	0.0	0.0	1.0-2.0	7.0-12.0
	REGIONS 2,3,4	A	H	3.0	2.5	3.0	2.5	0.0	0.0	2.5	13.5
117	GRAY-CHEEKED THRUSH	U	L	2.0-3.0	2.0-3.0	2.0-3.0	2.0-3.0	0.0	0.0	2.0-3.0	10.0-15.0
	REGIONS 1,2,3,4	A	L	3.0	2.0-3.0	2.5	2.0-3.0	0.0	0.0	2.0	11.5-13.5
125	ORANGE-CROWNED WARBLER	U	M	3.0	3.0	3.0	3.0	0.0	0.0	2.0-3.0	14.0-15.0
	REGIONS 2,3,4	A	M	3.0	3.0	3.0	3.0	0.0	0.0	2.0-3.0	14.0-15.0
127	YELLOW-RUMPED WARBLER	U	H	3.0	3.0	3.0	3.0	0.0	0.0	3.0	15.0
	REGIONS 1,2,3,4	A	H	3.0	3.0	3.0	3.0	0.0	0.0	3.0	15.0
131	WILSON'S WARBLER	U	M	0.0-3.0	0.0-3.0	0.0-3.0	0.0-3.0	0.0	0.0	0.0	0.0-12.0
	REGIONS 2,3,4	A	M	0.0-3.0	0.0-3.0	0.0-3.0	0.0-3.0	0.0	0.0	1.0	1.0-13.0
133	PINE GROSBEAK	U	L	2.0	3.0	2.0	3.0	2.0-3.0	1.0-2.0	1.0-2.0	14.0-17.0
	REGIONS 2,3,4	A	L	2.0-3.0	3.0	2.0-3.0	3.0	2.0-3.0	1.0-2.0	1.0-2.0	14.0-19.0

* UPLAND = U
* AQUATIC = A

NO.	SPECIES NAME		CONF. LEVEL H,M,L	SPRING EARLY SUMMER FOOD	SPRING EARLY SUMMER COVER	LATE SUMMER FALL FOOD	LATE SUMMER FALL COVER	WINTER FOOD	WINTER COVER	REPR.	TOTAL
138	DARK-EYED JUNCO	U	M	2.0	2.0-3.0	2.0-3.0	2.0-3.0	0.0	0.0	2.0-3.0	10.0-14.0
	REGIONS 2,3,4	A	M	2.0-3.0	2.0-3.0	2.0-3.0	2.0-3.0	0.0	0.0	2.0-3.0	10.0-15.0
146	MASKED SHREW	U	M	2.5	2.5	2.5	2.5	2.5	2.5	2.5	17.5
	REGIONS 1,2,3,4	A	M	2.5	3.0	2.5	3.0	2.5	3.0	3.0	19.5
147	DUSKY SHREW	U	M	2.0	1.0	2.0	1.0	2.0	1.0	1.0	10.0
	REGIONS 2,3,4	A	M	2.0	2.0	2.0	2.0	2.0	2.0	2.0	14.0
149	PYGMY SHREW	U	M	2.0	1.0	2.0	1.0	2.0	1.0	1.0	10.0
	REGIONS 2,3,4	A	M	2.0	2.0	2.0	2.0	2.0	2.0	2.0	14.0
151	SNOWSHOE HARE	U	H	2.0-3.0	2.0-3.0	2.0-3.0	2.0-3.0	1.0-2.0	1.0-2.0	1.0	11.0-17.0
	REGIONS 1,2,3,4	A	H	3.0	3.0	3.0	3.0	1.0-2.0	1.0-2.0	2.0-3.0	16.0-19.0
156	RED SQUIRREL	U	H	0.0-1.0	2.0	0.0-1.0	2.0	0.0-1.0	2.0	0.0-1.0	6.0-10.0
	REGIONS 2,3,4	A	H	0.0-1.0	2.0	0.0-1.0	2.0	0.0-1.0	2.0	0.0-1.0	6.0-10.0
157	NORTHERN FLYING SQUIRREL	U	L	1.0	1.0-3.0	1.0	1.0-3.0	1.0	1.0-3.0	1.0-2.0	7.0-14.0
	REGIONS 3,4	A	L	1.0	1.0-3.0	1.0	1.0-3.0	1.0	1.0-3.0	1.0-2.0	7.0-14.0
158	BEAVER	U	H	1.0	1.0	1.0	1.0	1.0	0.0	0.0	5.0
	REGIONS 2,3,4	A	H	2.0-3.0	2.5	2.0-3.0	2.5	2.0-3.0	1.0	2.5	14.5-17.5
159	NORTHERN RED-BACKED VOLE	U	M	2.0	2.0	2.0	2.0	2.0	2.0	2.0	14.0
	REGIONS 1,2,3,4	A	M	2.0	2.0	2.0	2.0	2.0	2.0	2.0	14.0
165	MUSKRAT	U	H	1.0	1.0	1.0	1.0	1.0	0.0	0.0	5.0
	REGIONS 2,3,4	A	H	2.0-3.0	2.5	2.0	2.5	2.0	1.0	2.5	14.5-15.5
170	PORCUPINE	U	M	2.0	2.0	2.0	2.0	2.0	2.0	2.0	14.0
	REGIONS 1,2,3,4	A	M	2.0	2.0	2.0	2.0	2.0	2.0	2.0	14.0
171	COYOTE	U	L	2.0-3.0	2.0-3.0	2.0-3.0	2.0-3.0	2.0-3.0	2.0-3.0	2.0-3.0	14.0-21.0
	REGIONS 2,3,4	A	L	2.0-3.0	2.0-3.0	2.0-3.0	2.0-3.0	2.0-3.0	2.0-3.0	2.0-3.0	14.0-21.0
172	WOLF	U	H	1.0-3.0	2.0	1.0-3.0	2.0	2.0-3.0	2.0-3.0	2.0	12.0-18.0
	REGIONS 1,2,3,4	A	H	1.0-3.0	2.0-3.0	1.0-3.0	2.0-3.0	2.0-3.0	2.0-3.0	2.0-3.0	12.0-21.0
174	RED FOX	U	L	2.0-3.0	2.0-3.0	2.0-3.0	2.0-3.0	2.0-3.0	2.0-3.0	2.0-3.0	14.0-21.0
	REGIONS 1,2,3,4	A	L	2.0-3.0	2.0-3.0	2.0-3.0	2.0-3.0	2.0-3.0	2.0-3.0	2.0-3.0	14.0-21.0

* UPLAND = U
* AQUATIC = A

NO.	SPECIES NAME		CONF. LEVEL H,M,L	SPRING EARLY SUMMER FOOD	SPRING EARLY SUMMER COVER	LATE SUMMER FALL FOOD	LATE SUMMER FALL COVER	WINTER FOOD	WINTER COVER	REPR.	TOTAL
175	BLACK BEAR	U	H	1.0-2.0	3.0	2.0-3.0	3.0	0.0	3.0	3.0	15.0-17.0
	REGIONS 2,3,4	A	H	1.0-3.0	3.0	2.0-3.0	3.0	0.0	3.0	3.0	15.0-18.0
176	GRIZZLY BEAR	U	H	2.0	1.0-2.0	2.0-3.0	1.0-2.0	0.0	1.0-2.0	1.0-2.0	8.0-13.0
	REGIONS 1,2,3,4	A	H	2.0-3.0	1.0-2.0	2.0-3.0	1.0-2.0	0.0	1.0-2.0	1.0-2.0	8.0-14.0
178	ERMINE	U	M	0.0-1.0	2.0	0.0-1.0	2.0	0.0-1.0	0.5	1.0	5.5- 8.5
	REGIONS 1,2,3,4	A	M	0.0-1.0	2.0	0.0-1.0	2.0	0.0-1.0	0.5	1.0	5.5- 8.5
179	LEAST WEASEL	U	L	1.0	2.0	1.0	2.0	1.0	1.0	1.0	9.0
	REGIONS 1,2,3,4	A	L	1.0	2.0	1.0	2.0	1.0	1.0	1.0	9.0
183	LYNX	U	H	1.0	1.0	1.0	1.0	1.0	1.0	2.0	8.0
	REGIONS 1,2,3,4	A	H	1.0	1.0	1.0	1.0	1.0	1.0	2.0	8.0
184	MOOSE	U	M	1.0	3.0	1.0	3.0	1.0	3.0	0.0	12.0
	REGIONS 1,2,3,4	A	M	1.0	3.0	1.0	3.0	1.0	3.0	0.0	12.0

TOTAL NUMBER OF SPECIES = 48

GRAND TOTAL UPLAND = 478.0- 608.0
GRAND TOTAL AQUATIC = 550.0- 686.5

* UPLAND = U
* AQUATIC = A

NO.	SPECIES NAME		CONF. LEVEL H,M,L	SPRING EARLY SUMMER FOOD	SPRING EARLY SUMMER COVER	LATE SUMMER FALL FOOD	LATE SUMMER FALL COVER	WINTER FOOD	WINTER COVER	REPR.	TOTAL
18	GREATER SCAUP	U	M	0.0	0.0	0.0	0.0	0.0	0.0	0.0	0.0
	REGIONS 2,3,4	A	M	0.0	1.0	0.0	0.0	0.0	0.0	1.0-2.0	2.0- 3.0
19	LESSER SCAUP	U	M	0.0	0.0	0.0	0.0	0.0	0.0	0.0	0.0
	REGIONS 2,3,4	A	M	1.0	1.0	0.0	0.0	0.0	0.0	2.0-3.0	4.0- 5.0
20	COMMON GOLDENEYE	U	H	0.0	0.0	0.0	0.0	0.0	0.0	1.0	1.0
	REGIONS 2,3,4	A	H	0.0	1.0	0.0	0.0	0.0	0.0	3.0	4.0
21	BARROW'S GOLDENEYE	U	M	0.0	0.0	0.0	0.0	0.0	0.0	1.0-2.0	1.0- 2.0
	REGIONS 3,4	A	M	0.0	0.0	0.0	0.0	0.0	0.0	1.0-3.0	1.0- 3.0
22	BUFFLEHEAD	U	H	0.0	0.0	0.0	0.0	0.0	0.0	1.0	1.0
	REGIONS 3,4	A	H	1.0	0.0	0.0	0.0	0.0	0.0	1.0-3.0	2.0- 4.0
29	WHITE-WINGED SCOTER	U	H	0.0	1.0	0.0	0.0	0.0	0.0	1.0-3.0	2.0- 4.0
	REGIONS 2,3,4	A	H	0.0	1.0	0.0	0.0	0.0	0.0	1.0-3.0	2.0- 4.0
30	SURF SCOTER	U	H	0.0	1.0	0.0	0.0	0.0	0.0	1.0-3.0	2.0- 4.0
	REGIONS 2,3,4	A	H	0.0	1.0	0.0	0.0	0.0	0.0	1.0-3.0	2.0- 4.0
31	RED-BREASTED MERGANSER	U	M	0.0	0.0	0.0	0.0	0.0	0.0	0.0	0.0
	REGIONS 1,2,3,4	A	M	0.0	0.0	0.0	0.0	0.0	0.0	1.0-2.0	1.0- 2.0
32	GOSHAWK	U	M	3.0	3.0	3.0	3.0	3.0	3.0	1.0-2.0	19.0-20.0
	REGIONS 2,3,4	A	M	3.0	3.0	3.0	3.0	3.0	3.0	1.0-2.0	19.0-20.0
33	SHARP-SHINNED HAWK	U	M	1.0	1.0	1.0	1.0	0.0	0.0	1.0	5.0
	REGIONS 2,3,4	A	M	1.0	1.0	1.0	1.0	0.0	0.0	1.0	5.0
34	RED-TAILED HAWK	U	M	3.0	2.0-3.0	3.0	2.0-3.0	0.0	0.0	3.0	13.0-15.0
	REGIONS 2,3,4	A	M	3.0	2.0-3.0	3.0	2.0-3.0	0.0	0.0	3.0	13.0-15.0
35	SWAINSON'S HAWK	U	L	2.0-3.0	2.0-3.0	2.0-3.0	2.0-3.0	0.0	0.0	2.0-3.0	10.0-15.0
	REGIONS 2,3,4	A	L	2.0-3.0	2.0-3.0	2.0-3.0	2.0-3.0	0.0	0.0	2.0-3.0	10.0-15.0
43	MERLIN	U	L	2.0	3.0	2.0	3.0	0.0	0.0	3.0	13.0
	REGIONS 2,3,4	A	L	2.0	3.0	2.0	3.0	0.0	0.0	3.0	13.0
44	AMERICAN KESTREL	U	L	3.0	3.0	3.0	3.0	0.0	0.0	3.0	15.0
	REGIONS 2,3,4	A	L	3.0	3.0	3.0	3.0	0.0	0.0	3.0	15.0

* UPLAND = U
* AQUATIC = A

NO.	SPECIES NAME		CONF. LEVEL	SPRING EARLY SUMMER FOOD	SPRING EARLY SUMMER COVER	LATE SUMMER FALL FOOD	LATE SUMMER FALL COVER	WINTER FOOD	WINTER COVER	REPR.	TOTAL
45	SPRUCE GROUSE	U	H	3.0	3.0	3.0	3.0	3.0	3.0	3.0	21.0
	REGIONS 2,3,4	A	H	3.0	3.0	3.0	3.0	3.0	3.0	3.0	21.0
46	RUFFED GROUSE	U	H	3.0	3.0	3.0	3.0	3.0	3.0	3.0	21.0
	REGIONS 3,4	A	H	3.0	3.0	3.0	3.0	3.0	3.0	3.0	21.0
50	SHARP-TAILED GROUSE	U	H	3.0	3.0	3.0	3.0	3.0	3.0	3.0	21.0
	REGIONS 3,4	A	H	3.0	3.0	3.0	3.0	3.0	3.0	3.0	21.0
83	GREAT HORNED OWL	U	M	2.0-3.0	1.0-2.0	2.0-3.0	1.0-2.0	2.0-3.0	1.0-2.0	2.0	11.0-17.0
	REGIONS 2,3,4	A	M	2.0-3.0	1.0-2.0	2.0-3.0	1.0-2.0	2.0-3.0	1.0-2.0	2.0	11.0-17.0
85	HAWK OWL	U	M	3.0	2.0-3.0	3.0	2.0-3.0	3.0	2.0-3.0	2.0-3.0	17.0-21.0
	REGIONS 2,3,4	A	M	3.0	2.0-3.0	3.0	2.0-3.0	3.0	2.0-3.0	2.0-3.0	17.0-21.0
86	GREAT GRAY OWL	U	L	1.0-2.0	1.0-2.0	1.0-2.0	1.0-2.0	1.0-2.0	1.0-2.0	1.0	7.0-13.0
	REGIONS 3,4	A	L	1.0-2.0	1.0-2.0	1.0-2.0	1.0-2.0	1.0-2.0	1.0-2.0	1.0	7.0-13.0
88	BOREAL OWL	U	M	2.0-3.0	1.0-2.0	2.0-3.0	1.0-2.0	2.0-3.0	1.0-3.0	1.0-2.0	10.0-18.0
	REGIONS 3,4	A	M	2.0-3.0	1.0-2.0	2.0-3.0	1.0-2.0	2.0-3.0	1.0-3.0	1.0-2.0	10.0-18.0
89	BELTED KINGFISHER	U	L	0.0	0.0	0.0	0.0	0.0	0.0	0.0	0.0
	REGIONS 2,3,4	A	L	2.0-3.0	2.0-3.0	2.0-3.0	2.0-3.0	0.0	0.0	0.0	8.0-12.0
90	COMMON FLICKER	U	M	3.0	3.0	3.0	3.0	3.0	3.0	1.0-3.0	19.0-21.0
	REGIONS 3,4	A	M	3.0	3.0	3.0	3.0	3.0	3.0	1.0-3.0	19.0-21.0
91	HAIRY WOODPECKER	U	L	3.0	1.0-3.0	3.0	1.0-3.0	3.0	1.0-3.0	0.0-3.0	12.0-21.0
	REGIONS 2,3,4	A	L	3.0	1.0-3.0	3.0	1.0-3.0	3.0	1.0-3.0	0.0-3.0	12.0-21.0
92	DOWNY WOODPECKER	U	L	3.0	3.0	3.0	3.0	3.0	3.0	0.0-3.0	18.0-21.0
	REGIONS 3,4	A	L	3.0	3.0	3.0	3.0	3.0	3.0	0.0-3.0	18.0-21.0
93	BLACK-BACKED THREE-TOED WOODPECKER	U	L	3.0	2.0	3.0	2.0	3.0	2.0	0.0-3.0	15.0-18.0
	REGIONS 4	A	L	3.0	2.0	3.0	2.0	3.0	2.0	0.0-3.0	15.0-18.0
94	NORTHERN THREE-TOED WOODPECKER	U	L	3.0	2.0-3.0	3.0	2.0-3.0	3.0	2.0-3.0	0.0-3.0	15.0-21.0
	REGIONS 2,3,4	A	L	3.0	2.0-3.0	3.0	2.0-3.0	3.0	2.0-3.0	0.0-3.0	15.0-21.0
97	HAMMOND'S FLYCATCHER	U	M	2.0	3.0	2.0	3.0	0.0	0.0	3.0	13.0
	REGIONS 4	A	M	3.0	3.0	3.0	3.0	0.0	0.0	3.0	15.0

* UPLAND = U
* AQUATIC = A

NO.	SPECIES NAME		CONF. LEVEL H,M,L	SPRING EARLY SUMMER FOOD	SPRING EARLY SUMMER COVER	LATE SUMMER FALL FOOD	LATE SUMMER FALL COVER	WINTER FOOD	WINTER COVER	REPR.	TOTAL
98	WESTERN WOOD PEWEE	U	L	1.0	1.0	1.0	1.0	0.0	0.0	1.0	5.0
	REGIONS 3,4	A	L	3.0	3.0	3.0	3.0	0.0	0.0	3.0	15.0
99	OLIVE-SIDED FLYCATCHER	U	L	1.0	2.0	1.0	2.0	0.0	0.0	1.5	7.5
	REGIONS 3,4	A	L	3.0	3.0	3.0	3.0	0.0	0.0	3.0	15.0
101	VIOLET-GREEN SWALLOW	U	M	1.0-3.0	3.0	1.0-3.0	3.0	0.0	0.0	2.0-3.0	10.0-15.0
	REGIONS 3,4	A	M	2.0-3.0	3.0	2.0-3.0	3.0	0.0	0.0	2.0-3.0	12.0-15.0
102	TREE SWALLOW	U	M	1.0	3.0	1.0	3.0	0.0	0.0	3.0	11.0
	REGIONS 2,3,4	A	M	3.0	3.0	3.0	3.0	0.0	0.0	3.0	15.0
106	GRAY JAY	U	L	2.5	2.5	2.5	2.5	2.5	2.5	2.5	17.5
	REGIONS 2,3,4	A	L	3.0	3.0	3.0	3.0	3.0	3.0	3.0	21.0
107	COMMON RAVEN	U	M	2.0	3.0	2.0	3.0	2.0	3.0	1.0-3.0	16.0-18.0
	REGIONS 1,2,3,4	A	M	2.0	3.0	2.0	3.0	2.0	3.0	1.0-3.0	16.0-18.0
108	BLACK-CAPPED CHICKADEE	U	L	3.0	3.0	3.0	3.0	3.0	2.0-3.0	2.0-3.0	19.0-21.0
	REGIONS 3,4	A	L	3.0	3.0	3.0	3.0	3.0	2.0-3.0	2.0-3.0	19.0-21.0
109	GRAY-HEADED CHICKADEE	U	L	2.0-3.0	2.0-3.0	2.0-3.0	2.0-3.0	1.0-2.0	1.0-2.0	2.0-3.0	12.0-19.0
	REGIONS 1,2,3,4	A	L	2.0-3.0	2.0-3.0	2.0-3.0	2.0-3.0	1.0-2.0	1.0-2.0	2.0-3.0	12.0-19.0
110	BOREAL CHICKADEE	U	L	2.0-3.0	3.0	2.0-3.0	3.0	2.0-3.0	2.0-3.0	2.0-3.0	16.0-21.0
	REGIONS 2,3,4	A	L	2.0-3.0	3.0	2.0-3.0	3.0	2.0-3.0	2.0-3.0	2.0-3.0	16.0-21.0
111	BROWN CREEPER	U	L	2.5	2.5	2.5	2.5	2.5	2.5	2.0	17.0
	REGIONS 3,4	A	L	2.5	2.5	2.5	2.5	2.5	2.5	2.0	17.0
113	AMERICAN ROBIN	U	H	2.5	2.0-3.0	2.0-3.0	2.0-3.0	0.0	0.0	2.0-3.0	10.5-14.5
	REGIONS 2,3,4	A	H	3.0	3.0	3.0	3.0	0.0	0.0	3.0	15.0
114	VARIED THRUSH	U	H	2.0-3.0	2.0-3.0	2.0-3.0	2.0-3.0	0.0	0.0	2.0	10.0-14.0
	REGIONS 2,3,4	A	H	3.0	2.5-3.0	2.0-3.0	2.5-3.0	0.0	0.0	3.0	13.0-15.0
116	SWAINSON'S THRUSH	U	H	2.0-3.0	1.0-2.5	2.0-3.0	1.0-2.5	0.0	0.0	1.0-2.0	7.0-13.0
	REGIONS 2,3,4	A	H	2.0-3.0	3.0	2.0-3.0	3.0	0.0	0.0	2.0	12.0-14.0
117	GRAY-CHEEKED THRUSH	U	M	2.0-3.0	2.5	2.0-3.0	2.5	0.0	0.0	2.5	11.5-13.5
	REGIONS 1,2,3,4	A	M	3.0	3.0	3.0	3.0	0.0	0.0	3.0	15.0

* UPLAND = U
* AQUATIC = A

NO.	SPECIES NAME		CONF. LEVEL H,M,L	SPRING EARLY SUMMER FOOD	SPRING EARLY SUMMER COVER	LATE SUMMER FALL FOOD	LATE SUMMER FALL COVER	WINTER FOOD	WINTER COVER	REPR.	TOTAL
119	TOWNSEND'S SOLITAIRE	U	L	2.0-3.0	1.0-3.0	2.0-3.0	1.0-3.0	0.0	0.0	2.0	8.0-14.0
	REGIONS 2,3,4	A	L	3.0	1.0-3.0	2.0	1.0-3.0	0.0	0.0	2.0-3.0	9.0-14.0
120	RUBY-CROWNED KINGLET	U	H	1.0-3.0	1.0-3.0	1.0-3.0	1.0-3.0	0.0	0.0	1.0-3.0	5.0-15.0
	REGIONS 2,3,4	A	H	1.0-3.0	1.0-3.0	1.0-3.0	1.0-3.0	0.0	0.0	1.0-3.0	5.0-15.0
123	BOHEMIAN WAXWING	U	L	2.0-3.0	2.0-3.0	3.0	2.0-3.0	0.0	0.0	2.0	11.0-14.0
	REGIONS 2,3,4	A	L	3.0	3.0	3.0	3.0	0.0	0.0	2.0	14.0
125	ORANGE-CROWNED WARBLER	U	M	2.0-3.0	2.0-3.0	2.0-3.0	2.0-3.0	0.0	0.0	2.0	10.0-14.0
	REGIONS 2,3,4	A	M	2.0-3.0	2.0-3.0	2.0-3.0	2.0-3.0	0.0	0.0	2.0	10.0-14.0
126	YELLOW WARBLER	U	H	1.0-2.0	1.0-2.0	1.0-2.0	1.0-2.0	0.0	0.0	1.0-2.0	5.0-10.0
	REGIONS 2,3,4	A	H	2.0-3.0	2.0-3.0	2.0-3.0	2.0-3.0	0.0	0.0	2.0-3.0	10.0-15.0
127	YELLOW-RUMPED WARBLER	U	H	2.0-3.0	2.0-3.0	2.0-3.0	2.0-3.0	0.0	0.0	2.0-3.0	10.0-15.0
	REGIONS 1,2,3,4	A	H	2.0-3.0	2.0-3.0	2.0-3.0	2.0-3.0	0.0	0.0	2.0-3.0	10.0-15.0
128	TOWNSEND'S WARBLER	U	M	1.0-2.0	1.0-2.0	1.0-2.0	1.0-2.0	0.0	0.0	1.0-2.0	5.0-10.0
	REGIONS 3,4	A	M	1.0-2.0	1.0-2.0	1.0-2.0	1.0-2.0	0.0	0.0	1.0-2.0	5.0-10.0
129	BLACKPOLL WARBLER	U	L	1.0-2.0	1.0-2.0	1.0-2.0	1.0-2.0	0.0	0.0	1.0-2.0	5.0-10.0
	REGIONS 2,3,4	A	L	1.0-2.0	1.0-2.0	1.0-2.0	1.0-2.0	0.0	0.0	1.0-2.0	5.0-10.0
131	WILSON'S WARBLER	U	M	1.0	1.0	1.0	1.0	0.0	0.0	0.0	4.0
	REGIONS 2,3,4	A	M	1.0-2.0	1.0-2.0	1.0-2.0	1.0-2.0	0.0	0.0	1.0	5.0- 9.0
132	RUSTY BLACKBIRD	U	H	0.0	0.0	0.0	0.0	0.0	0.0	0.0	0.0
	REGIONS 1,2,3,4	A	H	3.0	3.0	3.0	3.0	0.0	0.0	3.0	15.0
133	PINE GROSBEAK	U	L	2.0-3.0	2.0-3.0	2.0-3.0	2.0-3.0	2.0-3.0	2.0	2.0-3.0	14.0-20.0
	REGIONS 2,3,4	A	L	3.0	2.0-3.0	2.0-3.0	2.0-3.0	2.0-3.0	2.0	2.0-3.0	15.0-20.0
135	REDPOLL (COMMON AND HOARY)	U	H	2.0-3.0	2.0-3.0	2.0-3.0	2.0-3.0	2.0-3.0	3.0	2.0-3.0	15.0-21.0
	REGIONS 1,2,3,4	A	H	2.0-3.0	3.0	2.0-3.0	3.0	2.0-3.0	3.0	2.0-3.0	17.0-21.0
136	WHITE-WINGED CROSSBILL	U	M	1.0-2.0	1.0-2.0	1.0-2.0	1.0-2.0	1.0	1.0	1.0-2.0	7.0-12.0
	REGIONS 2,3,4	A	M	1.0-2.0	1.0-2.0	1.0-2.0	1.0-2.0	1.0	1.0	1.0-2.0	7.0-12.0
138	DARK-EYED JUNCO	U	M	2.0	1.0-2.0	2.0-3.0	1.0-2.0	0.0	0.0	2.0-3.0	8.0-12.0
	REGIONS 2,3,4	A	M	2.0-3.0	1.0-3.0	3.0	1.0-3.0	0.0	0.0	2.0-3.0	9.0-15.0

* UPLAND = U
* AQUATIC = A

NO.	SPECIES NAME		CONF. LEVEL H,M,L	SPRING EARLY SUMMER FOOD	SPRING EARLY SUMMER COVER	LATE SUMMER FALL FOOD	LATE SUMMER FALL COVER	WINTER FOOD	WINTER COVER	REPR.	TOTAL
140	CHIPPING SPARROW	U	M	2.0-3.0	2.5	2.0-3.0	2.5	0.0	0.0	2.0	11.0-13.0
	REGIONS 4	A	M	2.0-3.0	3.0	2.0-3.0	3.0	0.0	0.0	3.0	13.0-15.0
142	FOX SPARROW	U	H	2.0	2.0-3.0	2.0	2.0-3.0	0.0	0.0	2.0-3.0	10.0-13.0
	REGIONS 2,3,4	A	H	2.0-3.0	2.0-3.0	2.0-3.0	2.0-3.0	0.0	0.0	2.0-3.0	10.0-15.0
146	MASKED SHREW	U	M	2.0	2.5	2.0	2.5	2.0	2.5	2.5	16.0
	REGIONS 1,2,3,4	A	M	2.0	3.0	2.0	3.0	2.0	3.0	3.0	18.0
147	DUSKY SHREW	U	M	2.0	1.0	2.0	1.0	2.0	1.0	1.0	10.0
	REGIONS 2,3,4	A	M	2.0	2.0	2.0	2.0	2.0	2.0	2.0	14.0
149	PYGMY SHREW	U	M	2.0	1.0	2.0	1.0	2.0	1.0	1.0	10.0
	REGIONS 2,3,4	A	M	2.0	2.0	2.0	2.0	2.0	2.0	2.0	14.0
151	SNOWSHOE HARE	U	H	2.0-3.0	2.0-3.0	2.0-3.0	2.0-3.0	1.0-2.0	1.0-2.0	2.0-3.0	12.0-19.0
	REGIONS 1,2,3,4	A	H	2.0-3.0	2.0-3.0	2.0-3.0	2.0-3.0	1.0-2.0	1.0-2.0	2.0-3.0	12.0-19.0
152	WOODCHUCK	U	L	1.0	2.0	1.0	1.0	0.0	1.0-3.0	1.0-2.0	7.0-10.0
	REGIONS 3,4	A	L	1.0	2.0	1.0	1.0	0.0	1.0-3.0	1.0-2.0	7.0-10.0
156	RED SQUIRREL	U	H	0.0-2.0	2.0	0.0-2.0	2.0	0.0-2.0	2.0	1.0-2.0	7.0-14.0
	REGIONS 2,3,4	A	H	0.0-2.0	2.0	0.0-2.0	2.0	0.0-2.0	2.0	1.0-2.0	7.0-14.0
157	NORTHERN FLYING SQUIRREL	U	L	2.0	2.0-3.0	2.0	2.0-3.0	2.0	2.0-3.0	2.0	14.0-17.0
	REGIONS 3,4	A	L	2.0	2.0-3.0	2.0	2.0-3.0	2.0	2.0-3.0	2.0	14.0-17.0
158	BEAVER	U	H	1.0	1.0	1.0	1.0	1.0	0.0	0.0	5.0
	REGIONS 2,3,4	A	H	2.0-3.0	2.0	2.0-3.0	2.0	2.0-3.0	1.0	2.0	13.0-16.0
159	NORTHERN RED-BACKED VOLE	U	M	2.0	2.0-3.0	2.0	2.0-3.0	2.0	2.0-3.0	2.0-3.0	14.0-18.0
	REGIONS 1,2,3,4	A	M	2.0	2.0-3.0	2.0	2.0-3.0	2.0	2.0-3.0	2.0-3.0	14.0-18.0
161	TUNDRA VOLE	U	M	1.0	1.0	1.0	1.0	1.0	1.0	1.0	7.0
	REGIONS 1,2,3,4	A	M	1.0	1.0	1.0	1.0	1.0	1.0	1.0	7.0
162	LONG-TAILED VOLE	U	L	1.0	2.0	1.0	2.0	1.0	2.0	1.0	10.0
	REGIONS 4	A	L	1.0	2.0	1.0	2.0	1.0	1.0	1.0	9.0
163	YELLOW-CHEEKED VOLE	U	M	2.5	2.0	3.0	2.0	2.0-3.0	2.0	2.0-3.0	15.5-17.5
	REGIONS 2,3,4	A	M	2.5	2.0	3.0	2.0	2.0-3.0	2.0	2.0-3.0	15.5-17.5

* UPLAND = U
* AQUATIC = A

NO.	SPECIES NAME		CONF. LEVEL H,M,L	SPRING EARLY SUMMER FOOD	SPRING EARLY SUMMER COVER	LATE SUMMER FALL FOOD	LATE SUMMER FALL COVER	WINTER FOOD	WINTER COVER	REPR.	TOTAL
165	MUSKRAT	U	H	1.0	1.0	1.0	1.0	1.0	0.0	0.0	5.0
	REGIONS 2,3,4	A	H	2.0-3.0	2.0	2.0-3.0	2.0	2.0-3.0	1.0	2.0	13.0-16.0
169	MEADOW JUMPING MOUSE	U	M	1.0	1.0	1.0	1.0	0.0	2.0	1.0	7.0
	REGIONS 3,4	A	M	1.0	2.0	1.0	2.0	0.0	2.0-3.0	2.0	10.0-11.0
170	PORCUPINE	U	M	2.0	2.0	2.0	2.0	2.0	2.5	2.5	15.0
	REGIONS 1,2,3,4	A	M	2.0	2.0	2.0	2.0	2.0	2.5	2.5	15.0
171	COYOTE	U	L	2.0-3.0	2.0-3.0	2.0-3.0	2.0-3.0	2.0-3.0	1.0-2.0	2.0-3.0	13.0-20.0
	REGIONS 2,3,4	A	L	2.0-3.0	2.0-3.0	2.0-3.0	2.0-3.0	2.0-3.0	1.0-2.0	2.0-3.0	13.0-20.0
172	WOLF	U	H	1.0-3.0	1.0-2.0	1.0-3.0	1.0-2.0	2.0	1.0-2.0	2.0	9.0-16.0
	REGIONS 1,2,3,4	A	H	1.0-3.0	1.0-3.0	1.0-3.0	1.0-3.0	2.0-3.0	1.0-2.0	2.0-3.0	9.0-20.0
174	RED FOX	U	L	2.0-3.0	2.0-3.0	2.0-3.0	2.0-3.0	2.0-3.0	1.0-2.0	2.0-3.0	13.0-20.0
	REGIONS 1,2,3,4	A	L	2.0-3.0	2.0-3.0	2.0-3.0	2.0-3.0	2.0-3.0	1.0-2.0	2.0-3.0	13.0-20.0
175	BLACK BEAR	U	H	1.0-2.0	1.0-3.0	2.0-3.0	1.0-3.0	0.0	1.0-3.0	1.0-3.0	7.0-17.0
	REGIONS 2,3,4	A	H	1.0-3.0	1.0-3.0	2.0-3.0	1.0-3.0	0.0	1.0-3.0	1.0-3.0	7.0-18.0
176	GRIZZLY BEAR	U	H	1.0-2.0	1.0-2.0	2.0-3.0	1.0-2.0	0.0	1.0-2.0	1.0-2.0	7.0-13.0
	REGIONS 1,2,3,4	A	H	2.0-3.0	1.0-2.0	2.0-3.0	1.0-2.0	0.0	1.0-2.0	1.0-2.0	8.0-14.0
177	MARTEN	U	H	2.0-3.0	1.0-2.0	2.0-3.0	1.0-2.0	2.0	1.0	1.0	10.0-14.0
	REGIONS 2,3,4	A	H	2.0-3.0	1.0-2.0	2.0-3.0	1.0-2.0	2.0	1.0	1.0	10.0-14.0
178	ERMINE	U	M	1.0	2.0	1.0	2.0	1.0	1.0	1.5	9.5
	REGIONS 1,2,3,4	A	M	1.0	2.0	1.0	2.0	1.0	1.0	1.5	9.5
180	MINK	U	M	1.0-2.0	1.0	1.0-2.0	1.0	1.0	1.0	0.0	6.0- 8.0
	REGIONS 2,3,4	A	M	2.0	1.0-2.0	2.0	1.0-2.0	2.0	1.0-3.0	1.0-3.0	10.0-16.0
181	WOLVERINE	U	M	2.0	2.0	2.0	2.0	2.0	1.0-2.0	1.0-2.0	12.0-14.0
	REGIONS 1,2,3,4	A	M	2.0	2.0	2.0	2.0	2.0	1.0-2.0	1.0-2.0	12.0-14.0
182	RIVER OTTER	U	H	1.0	1.0	1.0	1.0	1.0	1.0	1.0	7.0
	REGIONS 2,3,4	A	H	2.0-3.0	2.0-3.0	2.0-3.0	2.0-3.0	2.0-3.0	2.0-3.0	2.0-3.0	14.0-21.0
183	LYNX	U	H	2.0	2.0	2.0	2.0	2.0	2.0	2.0	14.0
	REGIONS 1,2,3,4	A	H	2.0	2.0	2.0	2.0	2.0	2.0	2.0	14.0

* UPLAND = U
* AQUATIC = A

NO.	SPECIES NAME		CONF. LEVEL H,M,L	SPRING EARLY SUMMER FOOD	SPRING EARLY SUMMER COVER	LATE SUMMER FALL FOOD	LATE SUMMER FALL COVER	WINTER FOOD	WINTER COVER	REPR.	TOTAL
184	MOOSE	U	M	2.0	3.0	2.0	3.0	2.0	2.0	2.0	16.0
	REGIONS 1,2,3,4	A	M	2.0	3.0	2.0	3.0	2.0	2.0	2.0	16.0
185	CARIBOU	U	H	2.0	0.0-1.0	0.0-1.0	0.0-1.0	1.0-2.0	3.0	0.0	6.0-10.0
	REGIONS 1,2,3,4	A	H	2.0	0.0-1.0	0.0-1.0	0.0-1.0	1.0-2.0	3.0	0.0	6.0-10.0
186	BISON	U	L	0.0-1.0	2.0	0.0-1.0	2.0	0.0-1.0	2.0	0.0	6.0- 9.0
	REGIONS 4	A	L	0.0-1.0	2.0	0.0-1.0	2.0	0.0-1.0	2.0	0.0	6.0- 9.0

TOTAL NUMBER OF SPECIES = 87

GRAND TOTAL UPLAND = 870.0-1114.0
GRAND TOTAL AQUATIC = 1005.0-1269.0

* UPLAND = U
* AQUATIC = A

NO.	SPECIES NAME		CONF. LEVEL H,M,L	SPRING EARLY SUMMER FOOD	SPRING EARLY SUMMER COVER	LATE SUMMER FALL FOOD	LATE SUMMER FALL COVER	WINTER FOOD	WINTER COVER	REPR.	TOTAL
29	WHITE-WINGED SCOTER	U	H	0.0	1.0	0.0	0.0	0.0	0.0	1.0-3.0	2.0- 4.0
	REGIONS 2,3,4	A	H	0.0	1.0	0.0	0.0	0.0	0.0	1.0-3.0	2.0- 4.0
30	SURF SCOTER	U	H	0.0	1.0	0.0	0.0	0.0	0.0	1.0-3.0	2.0- 4.0
	REGIONS 2,3,4	A	H	0.0	1.0	0.0	0.0	0.0	0.0	1.0-3.0	2.0- 4.0
32	GOSHAWK	U	M	3.0	3.0	3.0	3.0	3.0	3.0	2.0-3.0	20.0-21.0
	REGIONS 2,3,4	A	M	3.0	3.0	3.0	3.0	3.0	3.0	2.0-3.0	20.0-21.0
33	SHARP-SHINNED HAWK	U	M	1.0-3.0	1.0-3.0	1.0-3.0	1.0-3.0	0.0	0.0	1.0-3.0	5.0-15.0
	REGIONS 2,3,4	A	M	1.0-3.0	1.0-3.0	1.0-3.0	1.0-3.0	0.0	0.0	1.0-3.0	5.0-15.0
34	RED-TAILED HAWK	U	M	2.0-3.0	2.0-3.0	2.0-3.0	2.0-3.0	0.0	0.0	2.0-3.0	10.0-15.0
	REGIONS 2,3,4	A	M	2.0-3.0	2.0-3.0	2.0-3.0	2.0-3.0	0.0	0.0	2.0-3.0	10.0-15.0
40	OSPREY	U	M	0.0	0.0	0.0	0.0	0.0	0.0	0.0	0.0
	REGIONS 3,4	A	M	0.0	0.0-3.0	0.0	0.0-3.0	0.0	0.0	0.0-3.0	0.0- 9.0
43	MERLIN	U	L	1.0	3.0	1.0	3.0	0.0	0.0	1.0	9.0
	REGIONS 2,3,4	A	L	1.0	3.0	1.0	3.0	0.0	0.0	1.0	9.0
45	SPRUCE GROUSE	U	H	3.0	3.0	1.0	1.0	3.0	3.0	1.0-2.0	15.0-16.0
	REGIONS 2,3,4	A	H	3.0	3.0	1.0	1.0	3.0	3.0	1.0-2.0	15.0-16.0
46	RUFFED GROUSE	U	H	3.0	3.0	3.0	3.0	3.0	3.0	2.0-3.0	20.0-21.0
	REGIONS 3,4	A	H	3.0	3.0	3.0	3.0	3.0	3.0	2.0-3.0	20.0-21.0
83	GREAT HORNED OWL	U	M	3.0	3.0	3.0	3.0	3.0	3.0	3.0	21.0
	REGIONS 2,3,4	A	M	3.0	3.0	3.0	3.0	3.0	3.0	3.0	21.0
86	GREAT GRAY OWL	U	L	2.0-3.0	3.0	2.0	3.0	2.0-3.0	3.0	3.0	18.0-20.0
	REGIONS 3,4	A	L	2.0-3.0	3.0	2.0	3.0	2.0-3.0	3.0	3.0	18.0-20.0
88	BOREAL OWL	U	M	2.0-3.0	3.0	2.0-3.0	3.0	3.0	3.0	2.0-3.0	18.0-21.0
	REGIONS 3,4	A	M	2.0-3.0	3.0	2.0-3.0	3.0	3.0	3.0	2.0-3.0	18.0-21.0
90	COMMON FLICKER	U	M	2.0	1.0-2.0	2.0	1.0-2.0	2.0	1.0-2.0	1.0-2.0	10.0-14.0
	REGIONS 3,4	A	M	2.0	1.0-2.0	2.0	1.0-2.0	2.0	1.0-2.0	1.0-2.0	10.0-14.0
91	HAIRY WOODPECKER	U	L	3.0	1.0-3.0	3.0	1.0-3.0	3.0	1.0-3.0	0.0-2.0	12.0-20.0
	REGIONS 2,3,4	A	L	3.0	1.0-3.0	3.0	1.0-3.0	3.0	1.0-3.0	0.0-2.0	12.0-20.0

* UPLAND = U
* AQUATIC = A

NO.	SPECIES NAME		CONF. LEVEL H,M,L	SPRING EARLY SUMMER FOOD	SPRING EARLY SUMMER COVER	LATE SUMMER FALL FOOD	LATE SUMMER FALL COVER	WINTER FOOD	WINTER COVER	REPR.	TOTAL
92	DOWNY WOODPECKER	U	L	3.0	2.0	3.0	2.0	3.0	2.0	0.0-3.0	15.0-18.0
	REGIONS 3,4	A	L	3.0	2.0	3.0	2.0	3.0	2.0	0.0-3.0	15.0-18.0
93	BLACK-BACKED THREE-TOED WOODPECKER	U	L	3.0	2.0	3.0	2.0	3.0	2.0	0.0-3.0	15.0-18.0
	REGIONS 4	A	L	3.0	2.0	3.0	2.0	3.0	2.0	0.0-3.0	15.0-18.0
94	NORTHERN THREE-TOED WOODPECKER	U	L	3.0	2.0-3.0	3.0	2.0-3.0	2.0	2.0-3.0	0.0-3.0	14.0-20.0
	REGIONS 2,3,4	A	L	3.0	2.0-3.0	3.0	2.0-3.0	2.0	2.0-3.0	0.0-3.0	14.0-20.0
97	HAMMOND'S FLYCATCHER	U	M	2.0	3.0	2.0	3.0	0.0	0.0	3.0	13.0
	REGIONS 4	A	M	3.0	3.0	3.0	3.0	0.0	0.0	3.0	15.0
98	WESTERN WOOD PEWEE	U	L	0.0	0.0	0.0	0.0	0.0	0.0	1.0	1.0
	REGIONS 3,4	A	L	2.0	2.0	2.0	2.0	0.0	0.0	1.0	9.0
99	OLIVE-SIDED FLYCATCHER	U	L	1.0	1.0	1.0	1.0	0.0	0.0	1.0	5.0
	REGIONS 3,4	A	L	2.0	1.0	2.0	1.0	0.0	0.0	1.0	7.0
102	TREE SWALLOW	U	M	1.0	3.0	1.0	3.0	0.0	0.0	1.0-3.0	9.0-11.0
	REGIONS 2,3,4	A	M	2.0	3.0	2.0	3.0	0.0	0.0	1.0-3.0	11.0-13.0
106	GRAY JAY	U	L	2.5	2.5	2.5	2.5	2.5	2.5	2.5	17.5
	REGIONS 2,3,4	A	L	3.0	3.0	3.0	3.0	3.0	3.0	3.0	21.0
107	COMMON RAVEN	U	M	0.0	3.0	0.0	3.0	0.0	3.0	1.0-3.0	10.0-12.0
	REGIONS 1,2,3,4	A	M	0.0	3.0	0.0	3.0	0.0	3.0	1.0-3.0	10.0-12.0
108	BLACK-CAPPED CHICKADEE	U	L	3.0	3.0	3.0	3.0	3.0	3.0	2.0-3.0	20.0-21.0
	REGIONS 3,4	A	L	3.0	3.0	3.0	3.0	3.0	3.0	2.0-3.0	20.0-21.0
109	GRAY-HEADED CHICKADEE	U	L	2.0-3.0	2.0-3.0	2.0-3.0	2.0-3.0	2.0-3.0	2.0-3.0	3.0	15.0-21.0
	REGIONS 1,2,3,4	A	L	2.0-3.0	2.0-3.0	2.0-3.0	2.0-3.0	2.0-3.0	2.0-3.0	3.0	15.0-21.0
110	BOREAL CHICKADEE	U	L	2.0-3.0	3.0	2.0-3.0	3.0	2.0-3.0	3.0	2.0-3.0	17.0-21.0
	REGIONS 2,3,4	A	L	2.0-3.0	3.0	2.0-3.0	3.0	2.0-3.0	3.0	2.0-3.0	17.0-21.0
111	BROWN CREEPER	U	L	2.5	2.5	2.5	2.5	2.5	2.5	2.0	17.0
	REGIONS 3,4	A	L	2.5	2.5	2.5	2.5	2.5	2.5	2.0	17.0
113	AMERICAN ROBIN	U	H	2.0-3.0	3.0	2.0-3.0	3.0	0.0	0.0	2.0-3.0	12.0-15.0
	REGIONS 2,3,4	A	H	3.0	3.0	2.0-3.0	3.0	0.0	0.0	2.0-3.0	13.0-15.0

* UPLAND = U
* AQUATIC = A

NO.	SPECIES NAME		CONF. LEVEL H,M,L	SPRING EARLY SUMMER FOOD	SPRING EARLY SUMMER COVER	LATE SUMMER FALL FOOD	LATE SUMMER FALL COVER	WINTER FOOD	WINTER COVER	REPR.	TOTAL
114	VARIED THRUSH	U	H	2.0-3.0	2.5	2.0-3.0	2.5	0.0	0.0	2.0	11.0-13.0
	REGIONS 2,3,4	A	H	3.0	3.0	2.0-3.0	3.0	0.0	0.0	3.0	14.0-15.0
115	HERMIT THRUSH	U	M	2.5	2.5	2.5	2.5	0.0	0.0	2.5	12.5
	REGIONS 4	A	M	3.0	2.5	2.5	2.5	0.0	0.0	2.5	13.0
116	SWAINSON'S THRUSH	U	H	2.0-3.0	3.0	2.0-3.0	3.0	0.0	0.0	3.0	13.0-15.0
	REGIONS 2,3,4	A	H	3.0	3.0	3.0	3.0	0.0	0.0	3.0	15.0
117	GRAY-CHEEKED THRUSH	U	L	2.0-3.0	2.0-3.0	2.0-3.0	2.0-3.0	0.0	0.0	2.0-3.0	10.0-15.0
	REGIONS 1,2,3,4	A	L	3.0	2.0-3.0	2.0-3.0	2.0-3.0	0.0	0.0	2.0-3.0	11.0-15.0
120	RUBY-CROWNED KINGLET	U	H	0.0-2.0	0.0-2.0	0.0-2.0	0.0-2.0	0.0	0.0	0.0-2.0	0.0-10.0
	REGIONS 2,3,4	A	H	0.0-2.0	0.0-2.0	0.0-2.0	0.0-2.0	0.0	0.0	0.0-2.0	0.0-10.0
125	ORANGE-CROWNED WARBLER	U	M	2.0	2.0-3.0	2.0	2.0-3.0	0.0	0.0	1.0-2.0	9.0-12.0
	REGIONS 2,3,4	A	M	2.0	2.0-3.0	2.0	2.0-3.0	0.0	0.0	1.0-2.0	9.0-12.0
127	YELLOW-RUMPED WARBLER	U	H	3.0	3.0	3.0	3.0	0.0	0.0	3.0	15.0
	REGIONS 1,2,3,4	A	H	3.0	3.0	3.0	3.0	0.0	0.0	3.0	15.0
128	TOWNSEND'S WARBLER	U	H	2.0-3.0	2.0-3.0	2.0-3.0	2.0-3.0	0.0	0.0	2.0-3.0	10.0-15.0
	REGIONS 3,4	A	H	2.0-3.0	2.0-3.0	2.0-3.0	2.0-3.0	0.0	0.0	2.0-3.0	10.0-15.0
129	BLACKPOLL WARBLER	U	L	1.0-2.0	1.0-2.0	1.0-2.0	1.0-2.0	0.0	0.0	1.0-2.0	5.0-10.0
	REGIONS 2,3,4	A	L	1.0-2.0	1.0-2.0	1.0-2.0	1.0-2.0	0.0	0.0	1.0-2.0	5.0-10.0
131	WILSON'S WARBLER	U	M	0.0-3.0	0.0-3.0	0.0-3.0	0.0-3.0	0.0	0.0	0.0	0.0-12.0
	REGIONS 2,3,4	A	M	0.0-3.0	0.0-3.0	0.0-3.0	0.0-3.0	0.0	0.0	1.0	1.0-13.0
133	PINE GROSBEAK	U	M	2.0-3.0	3.0	2.0-3.0	3.0	3.0	3.0	3.0	19.0-21.0
	REGIONS 2,3,4	A	M	3.0	3.0	2.0-3.0	3.0	3.0	3.0	3.0	20.0-21.0
136	WHITE-WINGED CROSSBILL	U	M	2.0-2.5	2.0	2.0-2.5	2.0	2.0	2.0	2.0	14.0-15.0
	REGIONS 2,3,4	A	M	2.0-2.5	2.0	2.0-2.5	2.0	2.0	2.0	2.0	14.0-15.0
138	DARK-EYED JUNCO	U	M	2.0-3.0	3.0	2.0-3.0	3.0	0.0	0.0	2.0-3.0	12.0-15.0
	REGIONS 2,3,4	A	M	3.0	3.0	3.0	3.0	0.0	0.0	3.0	15.0
146	MASKED SHREW	U	M	2.0	1.0	2.0	1.0	2.0	1.0	1.0	10.0
	REGIONS 1,2,3,4	A	M	2.0	2.0	2.0	2.0	2.0	2.0	2.0	14.0

* UPLAND = U
* AQUATIC = A

NO.	SPECIES NAME		CONF. LEVEL H,M,L	SPRING EARLY SUMMER FOOD	SPRING EARLY SUMMER COVER	LATE SUMMER FALL FOOD	LATE SUMMER FALL COVER	WINTER FOOD	WINTER COVER	REPR.	TOTAL
147	DUSKY SHREW	U	M	1.0	1.0	1.0	1.0	1.0	1.0	1.0	7.0
	REGIONS 2,3,4	A	M	1.0	2.0	1.0	2.0	1.0	2.0	1.0	10.0
149	PYGMY SHREW	U	M	1.0	1.0	1.0	1.0	1.0	1.0	1.0	7.0
	REGIONS 2,3,4	A	M	1.0	2.0	1.0	2.0	1.0	2.0	1.0	10.0
151	SNOWSHOE HARE	U	H	2.0-3.0	2.0-3.0	2.0-3.0	2.0-3.0	1.0-2.0	1.0-2.0	2.0-3.0	12.0-19.0
	REGIONS 1,2,3,4	A	H	2.0-3.0	3.0	3.0	3.0	1.0-2.0	1.0-2.0	2.0-3.0	15.0-19.0
156	RED SQUIRREL	U	H	1.0-2.0	3.0	1.0-2.0	3.0	1.0-2.0	3.0	2.0-3.0	14.0-18.0
	REGIONS 2,3,4	A	H	1.0-2.0	3.0	1.0-2.0	3.0	1.0-2.0	3.0	2.0-3.0	14.0-18.0
157	NORTHERN FLYING SQUIRREL	U	L	2.0	2.0-3.0	2.0	2.0-3.0	2.0	2.0-3.0	2.0	14.0-17.0
	REGIONS 3,4	A	L	2.0	2.0-3.0	2.0	2.0-3.0	2.0	2.0-3.0	2.0	14.0-17.0
158	BEAVER	U	H	1.0	1.0	1.0	1.0	1.0	0.0	0.0	5.0
	REGIONS 2,3,4	A	H	2.0-3.0	2.0	2.0-3.0	2.0	2.0-3.0	1.0	2.0	13.0-16.0
159	NORTHERN RED-BACKED VOLE	U	M	2.0	2.0	2.0	2.0	2.0	2.0-3.0	2.0	14.0-15.0
	REGIONS 1,2,3,4	A	M	2.0	2.0	2.0	2.0	2.0	2.0-3.0	2.0	14.0-15.0
163	YELLOW-CHEEKED VOLE	U	M	1.0	1.0	1.0	1.0	1.0	1.0	1.0	7.0
	REGIONS 2,3,4	A	M	2.0	2.0	2.0	2.0	2.0	2.0	2.0	14.0
165	MUSKRAT	U	H	1.0	1.0	1.0	1.0	1.0	0.0	0.0	5.0
	REGIONS 2,3,4	A	H	2.0-3.0	2.0	2.0-3.0	2.0	2.0	1.0	2.0	13.0-15.0
170	PORCUPINE	U	M	2.0	2.0	2.0	2.0	2.0	2.0	2.0	14.0
	REGIONS 1,2,3,4	A	M	2.0	2.0	2.0	2.0	2.0	2.0	2.0	14.0
171	COYOTE	U	L	2.0-3.0	2.0-3.0	2.0-3.0	2.0-3.0	2.0-3.0	2.0-3.0	2.0-3.0	14.0-21.0
	REGIONS 2,3,4	A	L	2.0-3.0	2.0-3.0	2.0-3.0	2.0-3.0	2.0-3.0	2.0-3.0	2.0-3.0	14.0-21.0
172	WOLF	U	H	1.0-3.0	2.0	1.0-3.0	2.0	2.0	2.0-3.0	2.0	12.0-17.0
	REGIONS 1,2,3,4	A	H	1.0-3.0	2.0-3.0	1.0-3.0	2.0-3.0	2.0	2.0-3.0	2.0-3.0	12.0-20.0
174	RED FOX	U	L	2.0-3.0	2.0-3.0	2.0-3.0	2.0-3.0	2.0-3.0	2.0-3.0	2.0-3.0	14.0-21.0
	REGIONS 1,2,3,4	A	L	2.0-3.0	2.0-3.0	2.0-3.0	2.0-3.0	2.0-3.0	2.0-3.0	2.0-3.0	14.0-21.0
175	BLACK BEAR	U	H	1.0-2.0	3.0	1.0-2.0	3.0	0.0	3.0	3.0	14.0-16.0
	REGIONS 2,3,4	A	H	1.0-3.0	3.0	1.0-3.0	3.0	0.0	3.0	3.0	14.0-18.0

* UPLAND = U
* AQUATIC = A

NO.	SPECIES NAME		CONF. LEVEL H,M,L	SPRING EARLY SUMMER FOOD	SPRING EARLY SUMMER COVER	LATE SUMMER FALL FOOD	LATE SUMMER FALL COVER	WINTER FOOD	WINTER COVER	REPR.	TOTAL
176	GRIZZLY BEAR	U	H	2.0	1.0-2.0	2.0-3.0	1.0-2.0	0.0	1.0-2.0	1.0-2.0	8.0-13.0
	REGIONS 1,2,3,4	A	H	2.0-3.0	1.0-2.0	2.0-3.0	1.0-2.0	0.0	1.0-2.0	1.0-2.0	8.0-14.0
177	MARTEN	U	H	2.0-3.0	2.0-3.0	2.0-3.0	2.0-3.0	2.0-3.0	2.0-3.0	2.0-3.0	14.0-21.0
	REGIONS 2,3,4	A	H	2.0-3.0	2.0-3.0	2.0-3.0	2.0-3.0	2.0-3.0	2.0-3.0	2.0-3.0	14.0-21.0
178	ERMINE	U	M	0.0-1.0	2.0	0.0-1.0	2.0	0.0-1.0	0.5	1.0	5.5- 8.5
	REGIONS 1,2,3,4	A	M	0.0-1.0	2.0	0.0-1.0	2.0	0.0-1.0	0.5	1.0	5.5- 8.5
179	LEAST WEASEL	U	L	1.0	2.0	1.0	2.0	1.0	1.0	1.0	9.0
	REGIONS 1,2,3,4	A	L	1.0	2.0	1.0	2.0	1.0	1.0	1.0	9.0
183	LYNX	U	H	1.0	1.0	1.0	1.0	1.0	1.0	2.0	8.0
	REGIONS 1,2,3,4	A	H	1.0	1.0	1.0	1.0	1.0	1.0	2.0	8.0
184	MOOSE	U	M	1.0	3.0	1.0	3.0	1.0	3.0	0.0	12.0
	REGIONS 1,2,3,4	A	M	1.0	3.0	1.0	3.0	1.0	3.0	0.0	12.0

TOTAL NUMBER OF SPECIES = 62

GRAND TOTAL UPLAND = 692.5- 862.5
GRAND TOTAL AQUATIC = 758.5- 936.5

* UPLAND = U
* AQUATIC = A

NO.	SPECIES NAME		CONF. LEVEL H,M,L	SPRING EARLY SUMMER FOOD	SPRING EARLY SUMMER COVER	LATE SUMMER FALL FOOD	LATE SUMMER FALL COVER	WINTER FOOD	WINTER COVER	REPR.	TOTAL
36	ROUGH-LEGGED HAWK	U									
	REGIONS 1,2,3,4	A	L	0.0	0.0	0.0	0.0	0.0	0.0	0.0	0.0
37	GOLDEN EAGLE	U									
	REGIONS 1,2,3,4	A	M	0.0	0.0-3.0	0.0	0.0-3.0	0.0	0.0	0.0-3.0	0.0- 9.0
42	PEREGRINE FALCON	U									
	REGIONS 1,2,3,4	A	M	0.0	0.0-3.0	0.0	0.0-3.0	0.0	0.0	0.0-3.0	0.0- 9.0
49	WHITE-TAILED PTARMIGAN	U									
	REGIONS 4	A	M	0.0-1.0	0.0-1.0	2.0-3.0	2.0-3.0	0.0-1.0	0.0-1.0	1.0-3.0	5.0-13.0
52	SEMIPALMATED PLOVER	U									
	REGIONS 1,2,3,4	A	M	0.0-3.0	0.0-3.0	0.0-3.0	0.0-3.0	0.0	0.0	0.0	0.0-12.0
55	SURFBIRD	U									
	REGIONS 3,4	A	L	0.0-1.0	0.0-1.0	0.0-1.0	0.0-1.0	0.0	0.0	2.0	2.0- 6.0
69	SPOTTED SANDPIPER	U									
	REGIONS 1,2,3,4	A	L	1.0	2.0	1.0	2.0	0.0	0.0	0.0-1.0	6.0- 7.0
84	SNOWY OWL	U									
	REGIONS 1,2,3,4	A	M	1.0	1.0	1.0	1.0	1.0	1.0	1.0	7.0
87	SHORT-EARED OWL	U									
	REGIONS 1,2,3,4	A	L	1.0	1.0	1.0	1.0	1.0	1.0	1.0	7.0
103	BANK SWALLOW	U									
	REGIONS 1,2,3,4	A	M	2.0	0.0	2.0	0.0	0.0	0.0	1.0-3.0	5.0- 7.0
104	BARN SWALLOW	U									
	REGIONS 2,3,4	A	M	2.0	0.0	2.0	0.0	0.0	0.0	0.0	4.0
105	CLIFF SWALLOW	U									
	REGIONS 3,4	A	L	2.0	0.0	2.0	0.0	0.0	0.0	2.0	6.0
138	DARK-EYED JUNCO	U									
	REGIONS 2,3,4	A	H	1.0	0.0	1.0	0.0	0.0	0.0	0.0	2.0
144	LAPLAND LONGSPUR	U									
	REGIONS 1,2,3,4	A	M	0.5	0.0	0.5	0.0	0.0	0.0	0.0	1.0

* UPLAND = U
* AQUATIC = A

NO.	SPECIES NAME		CONF. LEVEL H,M,L	SPRING EARLY SUMMER FOOD	SPRING EARLY SUMMER COVER	LATE SUMMER FALL FOOD	LATE SUMMER FALL COVER	WINTER FOOD	WINTER COVER	REPR.	TOTAL
155	ARCTIC GROUND SQUIRREL	U									
	REGIONS 1,2,3,4	A	H	0.0	1.0-3.0	0.0	1.0-3.0	0.0	1.0-3.0	1.0-2.0	4.0-11.0
158	BEAVER	U									
	REGIONS 2,3,4	A	H	0.0	3.0	0.0	3.0	0.0	1.0	1.0-2.0	8.0- 9.0
165	MUSKRAT	U									
	REGIONS 2,3,4	A	H	0.0	3.0	0.0	3.0	0.0	1.0	1.0-2.0	8.0- 9.0
174	RED FOX	U									
	REGIONS 1,2,3,4	A	L	1.0-2.0	1.0-3.0	1.0-2.0	1.0-3.0	1.0	1.0-2.0	3.0	9.0-16.0
175	BLACK BEAR	U									
	REGIONS 2,3,4	A	H	0.0	0.0	0.0	0.0	0.0	0.0	1.0	1.0
176	GRIZZLY BEAR	U									
	REGIONS 1,2,3,4	A	H	1.0	0.0	1.0	0.0	0.0	0.0	0.0	2.0
178	ERMINE	U									
	REGIONS 1,2,3,4	A	M	1.0	2.0	1.0	2.0	1.0	2.0	2.0	11.0

TOTAL NUMBER OF SPECIES = 21

GRAND TOTAL AQUATIC = 88.0- 149.0

* UPLAND = U
* AQUATIC = A

NO.	SPECIES NAME		CONF. LEVEL H,M,L	SPRING EARLY SUMMER FOOD	SPRING EARLY SUMMER COVER	LATE SUMMER FALL FOOD	LATE SUMMER FALL COVER	WINTER FOOD	WINTER COVER	REPR.	TOTAL
8	CANADA GOOSE	U	L	0.0	0.0	3.0	1.0	0.0	0.0	0.0	4.0
	REGIONS 1,2,3,4	A	L	1.0-2.0	1.0	3.0	1.0	0.0	0.0	1.0-2.0	7.0- 9.0
10	WHITE-FRONTED GOOSE	U	M	0.0	0.0	0.0	0.0	0.0	0.0	0.0	0.0
	REGIONS 1,2,3,4	A	M	2.0	1.0	2.0	1.0	0.0	0.0	0.0	6.0
12	MALLARD	U	H	3.0	1.0-2.0	0.0	0.0	0.0	0.0	1.0-2.0	5.0- 7.0
	REGIONS 2,3,4	A	H	3.0	2.0	0.0	0.0	0.0	0.0	2.0-3.0	7.0- 8.0
13	PINTAIL	U	M	0.0	0.0	0.0	0.0	0.0	0.0	0.0	0.0
	REGIONS 1,2,3,4	A	M	2.0	2.0	0.0	0.0	0.0	0.0	1.0	5.0
14	GREEN-WINGED TEAL	U	M	1.0-2.0	1.0-2.0	1.0	1.0	0.0	0.0	1.0	5.0- 7.0
	REGIONS 2,3,4	A	M	1.0-2.0	2.0	2.0-3.0	2.0	0.0	0.0	2.0	9.0-11.0
35	SWAINSON'S HAWK	U	L	0.0-1.0	1.0	0.0-1.0	1.0	0.0	0.0	0.0	2.0- 4.0
	REGIONS 2,3,4	A	L	0.0-1.0	1.0	0.0-1.0	1.0	0.0	0.0	0.0	2.0- 4.0
39	MARSH HAWK	U	L	0.0-2.0	0.0-2.0	0.0-2.0	0.0-2.0	0.0	0.0	0.0	0.0- 8.0
	REGIONS 2,3,4	A	L	0.0-2.0	0.0-2.0	0.0-2.0	0.0-2.0	0.0	0.0	0.0	0.0- 8.0
44	AMERICAN KESTREL	U	L	1.0	0.0	1.0	0.0	0.0	0.0	0.0	2.0
	REGIONS 2,3,4	A	L	1.0	0.0	1.0	0.0	0.0	0.0	0.0	2.0
46	RUFFED GROUSE	U	M	2.0	0.0	2.0-3.0	0.0	0.0-1.0	0.0	0.0	4.0- 6.0
	REGIONS 3,4	A	M	2.0	0.0	2.0-3.0	0.0	0.0-1.0	0.0	0.0	4.0- 6.0
50	SHARP-TAILED GROUSE	U	H	1.0-2.0	1.0	3.0	1.0-2.0	1.0-2.0	1.0	0.0-1.0	8.0-12.0
	REGIONS 3,4	A	H	1.0-2.0	1.0-2.0	3.0	2.0-3.0	1.0-2.0	1.0-2.0	0.0-1.0	9.0-15.0
51	SANDHILL CRANE	U	H	1.0	1.0	2.0-3.0	1.0	0.0	0.0	0.0	5.0- 6.0
	REGIONS 1,2,3,4	A	H	1.0-2.0	1.0-2.0	2.0-3.0	2.0-3.0	0.0	0.0	0.0-1.0	6.0-11.0
71	COMMON SNIPE	U	L	1.0	2.0	1.0	2.0	0.0	0.0	0.0	6.0
	REGIONS 1,2,3,4	A	L	1.0	2.0	1.0	2.0	0.0	0.0	0.0	6.0
83	GREAT HORNED OWL	U	M	2.0-3.0	0.0	2.0-3.0	0.0	2.0	0.0	1.0	7.0- 9.0
	REGIONS 2,3,4	A	M	2.0-3.0	0.0	2.0-3.0	0.0	2.0	0.0	1.0	7.0- 9.0
84	SNOWY OWL	U	M	2.0-3.0	1.0	2.0-3.0	1.0	2.0-3.0	1.0	1.0-2.0	10.0-14.0
	REGIONS 1,2,3,4	A	M	2.0-3.0	1.0	2.0-3.0	1.0	2.0-3.0	1.0	1.0-2.0	10.0-14.0

* UPLAND = U
* AQUATIC = A

NO.	SPECIES NAME		CONF. LEVEL H,M,L	SPRING EARLY SUMMER FOOD	SPRING EARLY SUMMER COVER	LATE SUMMER FALL FOOD	LATE SUMMER FALL COVER	WINTER FOOD	WINTER COVER	REPR.	TOTAL
87	SHORT-EARED OWL	U	L	2.0-3.0	1.0	2.0-3.0	1.0	2.0-3.0	1.0-2.0	1.0	10.0-14.0
	REGIONS 1,2,3,4	A	L	2.0-3.0	1.0	2.0-3.0	1.0	2.0-3.0	1.0-2.0	1.0	10.0-14.0
89	BELTED KINGFISHER	U	L	1.0	1.0	1.0	1.0	0.0	0.0	0.0	4.0
	REGIONS 2,3,4	A	L	1.0-2.0	1.0-2.0	1.0-2.0	1.0-2.0	0.0	0.0	0.0	4.0- 8.0
95	SAY'S PHOEBE	U	L	2.0	2.0	2.0	2.0	0.0	0.0	3.0	11.0
	REGIONS 3,4	A	L	2.0	2.0	2.0	2.0	0.0	0.0	3.0	11.0
100	HORNED LARK	U	M	3.0	3.0	3.0	3.0	0.0	0.0	0.0	12.0
	REGIONS 2,3,4	A	M	3.0	3.0	3.0	3.0	0.0	0.0	0.0	12.0
101	VIOLET-GREEN SWALLOW	U	M	1.0-3.0	1.0-2.0	1.0-3.0	1.0-2.0	0.0	0.0	3.0	7.0-13.0
	REGIONS 3,4	A	M	3.0	1.0-2.0	3.0	1.0-2.0	0.0	0.0	3.0	11.0-13.0
102	TREE SWALLOW	U	M	2.0	2.0	2.0	2.0	0.0	0.0	3.0	11.0
	REGIONS 2,3,4	A	M	3.0	2.0	3.0	2.0	0.0	0.0	3.0	13.0
103	BANK SWALLOW	U	M	1.0-2.0	1.0-2.0	1.0-2.0	1.0-2.0	0.0	0.0	1.0	5.0- 9.0
	REGIONS 1,2,3,4	A	M	2.0	1.0-2.0	2.0	1.0-2.0	0.0	0.0	1.0	7.0- 9.0
104	BARN SWALLOW	U	H	3.0	3.0	3.0	3.0	0.0	0.0	3.0	15.0
	REGIONS 2,3,4	A	H	3.0	3.0	3.0	3.0	0.0	0.0	3.0	15.0
105	CLIFF SWALLOW	U	M	3.0	3.0	3.0	3.0	0.0	0.0	3.0	15.0
	REGIONS 3,4	A	M	3.0	3.0	3.0	3.0	0.0	0.0	3.0	15.0
107	COMMON RAVEN	U	M	1.0-3.0	2.0-3.0	1.0-3.0	2.0-3.0	1.0-3.0	2.0-3.0	0.0	9.0-18.0
	REGIONS 1,2,3,4	A	M	1.0-3.0	2.0-3.0	1.0-3.0	2.0-3.0	1.0-3.0	2.0-3.0	0.0	9.0-18.0
113	AMERICAN ROBIN	U	H	1.0	1.0	1.0	1.0	0.0	0.0	0.0	4.0
	REGIONS 2,3,4	A	H	1.5	1.0	1.0	1.0	0.0	0.0	0.5	5.0
124	NORTHERN SHRIKE	U	L	3.0	3.0	3.0	3.0	3.0	3.0	3.0	21.0
	REGIONS 1,2,3,4	A	L	3.0	3.0	3.0	3.0	3.0	3.0	3.0	21.0
132	RUSTY BLACKBIRD	U	H	1.0	0.0	1.0	0.0	0.0	0.0	0.0	2.0
	REGIONS 1,2,3,4	A	H	1.0	0.5	1.0	0.5	0.0	0.0	0.5	3.5
137	SAVANNAH SPARROW	U	H	1.0-2.0	1.0	2.0-3.0	1.0	0.0	0.0	1.0	6.0- 8.0
	REGIONS 1,2,3,4	A	H	2.0-3.0	1.0	2.0-3.0	1.0	0.0	0.0	1.0	7.0- 9.0

* UPLAND = U
* AQUATIC = A

NO.	SPECIES NAME		CONF. LEVEL H,M,L	SPRING EARLY SUMMER FOOD	SPRING EARLY SUMMER COVER	LATE SUMMER FALL FOOD	LATE SUMMER FALL COVER	WINTER FOOD	WINTER COVER	REPR.	TOTAL
141	WHITE-CROWNED SPARROW	U	H	1.0	0.0	3.0	1.0	0.0	0.0	0.5	5.5
	REGIONS 1,2,3,4	A	H	1.0-2.0	0.0	3.0	1.0	0.0	0.0	0.5	5.5- 6.5
144	LAPLAND LONGSPUR	U	M	1.0-2.0	1.0	1.0-2.0	1.0	0.0	0.0	0.5	4.5- 6.5
	REGIONS 1,2,3,4	A	M	1.0-2.0	1.0	1.0-2.0	1.0	0.0	0.0	0.5	4.5- 6.5
146	MASKED SHREW	U	M	1.0-2.0	1.0-2.0	1.0-2.0	1.0-2.0	1.0-2.0	1.0-2.0	1.0-2.0	7.0-14.0
	REGIONS 1,2,3,4	A	M	1.0-2.0	1.0-2.0	1.0-2.0	1.0-2.0	1.0-2.0	1.0-2.0	1.0-2.0	7.0-14.0
147	DUSKY SHREW	U	M	1.0-2.0	1.0-2.0	1.0-2.0	1.0-2.0	1.0-2.0	1.0-2.0	1.0-2.0	7.0-14.0
	REGIONS 2,3,4	A	M	1.0-2.0	1.0-2.0	1.0-2.0	1.0-2.0	1.0-2.0	1.0-2.0	1.0-2.0	7.0-14.0
151	SNOWSHOE HARE	U	H	2.0	1.0	2.0	1.0	0.0	0.0	0.5	6.5
	REGIONS 1,2,3,4	A	H	2.0	1.0	2.0	1.0	0.0	0.0	0.5	6.5
152	WOODCHUCK	U	L	0.0	2.0	3.0	3.0	0.0	1.0-2.0	2.0	11.0-12.0
	REGIONS 3,4	A	L	0.0	2.0	3.0	3.0	0.0	1.0-2.0	2.0	11.0-12.0
155	ARCTIC GROUND SQUIRREL	U	H	1.0-2.0	1.0-2.0	1.0-2.0	1.0-2.0	0.0	1.0-2.0	1.0-2.0	6.0-12.0
	REGIONS 1,2,3,4	A	H	1.0-2.0	1.0-2.0	1.0-2.0	1.0-2.0	0.0	1.0-2.0	1.0-2.0	6.0-12.0
159	NORTHERN RED-BACKED VOLE	U	M	0.0	0.0	2.0	2.0	0.0	0.0	1.0	5.0
	REGIONS 1,2,3,4	A	M	0.0	0.0	2.0	2.0	0.0	0.0	1.0	5.0
160	MEADOW VOLE	U	M	0.0	0.0	2.0	2.0	0.0	0.0	1.0	5.0
	REGIONS 2,3,4	A	M	0.0	0.0	2.0	2.0	0.0	0.0	1.0	5.0
161	TUNDRA VOLE	U	M	0.0	0.0	1.0	1.0	0.0	0.0	0.0	2.0
	REGIONS 1,2,3,4	A	M	0.0	0.0	1.0	1.0	0.0	0.0	0.0	2.0
162	LONG-TAILED VOLE	U	L	0.0	1.0	1.0	1.0	0.0	1.0	0.0-1.0	4.0- 5.0
	REGIONS 4	A	L	0.0	1.0	1.0	2.0	0.0	1.0	0.0-1.0	5.0- 6.0
169	MEADOW JUMPING MOUSE	U	M	0.0	0.0	0.0-1.0	0.0-1.0	0.0	0.0-1.0	0.0-1.0	0.0- 4.0
	REGIONS 3,4	A	M	0.0	1.0	0.0-1.0	1.0-2.0	0.0	1.0-2.0	0.0-1.0	3.0- 7.0
170	PORCUPINE	U	M	0.0	0.0	1.0-2.0	1.0-2.0	0.0	0.0	0.0	2.0- 4.0
	REGIONS 1,2,3,4	A	M	0.0	0.0	1.0-2.0	1.0-2.0	0.0	0.0	0.0	2.0- 4.0
171	COYOTE	U	L	3.0	1.0-2.0	3.0	1.0-2.0	3.0	2.0-3.0	2.0-3.0	15.0-19.0
	REGIONS 2,3,4	A	L	3.0	1.0-2.0	3.0	1.0-2.0	3.0	2.0-3.0	2.0-3.0	15.0-19.0

* UPLAND = U
* AQUATIC = A

NO.	SPECIES NAME		CONF. LEVEL H,M,L	SPRING EARLY SUMMER FOOD	SPRING EARLY SUMMER COVER	LATE SUMMER FALL FOOD	LATE SUMMER FALL COVER	WINTER FOOD	WINTER COVER	REPR.	TOTAL
174	RED FOX	U	L	3.0	2.0	3.0	2.0	3.0	2.0-3.0	3.0	18.0-19.0
	REGIONS 1,2,3,4	A	L	3.0	2.0	3.0	2.0	3.0	2.0-3.0	3.0	18.0-19.0
175	BLACK BEAR	U	H	1.0-2.0	0.0	1.0	0.0	0.0	0.0	0.0	2.0- 3.0
	REGIONS 2,3,4	A	H	1.0-2.0	0.0	1.0	0.0	0.0	0.0	0.0	2.0- 3.0
178	ERMINE	U	M	2.0-3.0	2.0-3.0	2.0-3.0	2.0-3.0	2.0-3.0	2.0-3.0	2.0-3.0	14.0-21.0
	REGIONS 1,2,3,4	A	M	2.0-3.0	2.0-3.0	2.0-3.0	2.0-3.0	2.0-3.0	2.0-3.0	2.0-3.0	14.0-21.0
180	MINK	U	M	1.0-2.0	1.0	1.0-2.0	1.0	1.0-2.0	1.0	1.0	7.0-10.0
	REGIONS 2,3,4	A	M	1.5	1.0	1.5	1.0	1.0-2.0	1.0	1.0-1.5	8.0- 9.5
186	BISON	U	L	1.0-2.0	2.0	2.0-3.0	2.0	0.0-1.0	0.0-1.0	0.0	7.0-11.0
	REGIONS 4	A	L	1.0-2.0	2.0	2.0-3.0	2.0	0.0-1.0	0.0-1.0	0.0	7.0-11.0

TOTAL NUMBER OF SPECIES = 47

GRAND TOTAL UPLAND = 318.5- 420.5
GRAND TOTAL AQUATIC = 357.0- 463.5

* UPLAND = U
* AQUATIC = A

NO.	SPECIES NAME		CONF. LEVEL	SPRING EARLY SUMMER FOOD	SPRING EARLY SUMMER COVER	LATE SUMMER FALL FOOD	LATE SUMMER FALL COVER	WINTER FOOD	WINTER COVER	REPR.	TOTAL
			H,M,L								
34	RED-TAILED HAWK	U	L	1.0	1.0	1.0	1.0	0.0	0.0	0.0	4.0
	REGIONS 2,3,4	A	L	1.0	1.0	1.0	1.0	0.0	0.0	0.0	4.0
36	ROUGH-LEGGED HAWK	U	L	1.0	0.0	1.0	0.0	0.0	0.0	0.0	2.0
	REGIONS 1,2,3,4	A	L	1.0	0.0	1.0	0.0	0.0	0.0	0.0	2.0
44	AMERICAN KESTREL	U	L	0.0-1.0	0.0-1.0	0.0-1.0	0.0-1.0	0.0	0.0	0.0-1.0	0.0- 5.0
	REGIONS 2,3,4	A	L	0.0-1.0	0.0-1.0	0.0-1.0	0.0-1.0	0.0	0.0	0.0-1.0	0.0- 5.0
78	HERRING GULL	U	M	1.0-2.0	1.0-2.0	1.0-2.0	1.0-2.0	0.0	0.0	1.0	5.0- 9.0
	REGIONS 2,3,4	A	M	2.0-3.0	2.0-3.0	2.0-3.0	2.0-3.0	0.0	0.0	1.0-2.0	9.0-14.0
79	MEW GULL	U	M	1.0	1.0	1.0	1.0	0.0	0.0	1.0	5.0
	REGIONS 1,2,3,4	A	M	1.0-2.0	1.0-2.0	1.0	1.0	0.0	0.0	1.0-2.0	5.0- 8.0
84	SNOWY OWL	U	M	0.0-1.0	1.0	0.0-1.0	1.0	0.0-1.0	1.0	1.0-2.0	4.0- 8.0
	REGIONS 1,2,3,4	A	M	0.0-1.0	1.0	0.0-1.0	1.0	0.0-1.0	1.0	1.0-2.0	4.0- 8.0
87	SHORT-EARED OWL	U	L	1.0	0.0	1.0	0.0	1.0	0.0	1.0	4.0
	REGIONS 1,2,3,4	A	L	1.0	0.0	1.0	0.0	1.0	0.0	1.0	4.0
95	SAY'S PHOEBE	U	L	3.0	3.0	3.0	3.0	0.0	0.0	3.0	15.0
	REGIONS 3,4	A	L	3.0	3.0	3.0	3.0	0.0	0.0	3.0	15.0
96	ALDER FLYCATCHER	U	L	1.0	1.0	1.0	1.0	0.0	0.0	0.0	4.0
	REGIONS 3,4	A	L	2.0	1.0	2.0	1.0	0.0	0.0	0.0	6.0
100	HORNED LARK	U	M	1.0-3.0	1.0-3.0	1.0-3.0	1.0-3.0	0.0	0.0	0.0	4.0-12.0
	REGIONS 2,3,4	A	M	1.0-3.0	1.0-3.0	1.0-3.0	1.0-3.0	0.0	0.0	0.0	4.0-12.0
101	VIOLET-GREEN SWALLOW	U	H	1.0-3.0	3.0	1.0-3.0	3.0	0.0	0.0	3.0	11.0-15.0
	REGIONS 3,4	A	H	2.0-3.0	3.0	2.0-3.0	3.0	0.0	0.0	3.0	13.0-15.0
102	TREE SWALLOW	U	H	1.0-3.0	3.0	1.0-3.0	3.0	0.0	0.0	3.0	11.0-15.0
	REGIONS 2,3,4	A	H	2.0-3.0	3.0	2.0-3.0	3.0	0.0	0.0	3.0	13.0-15.0
103	BANK SWALLOW	U	H	1.0	2.5	1.0	2.0	0.0	0.0	1.0-3.0	7.5- 9.5
	REGIONS 1,2,3,4	A	H	2.0	2.5	2.0	2.0	0.0	0.0	1.0-3.0	9.5-11.5
104	BARN SWALLOW	U	H	2.0-3.0	3.0	2.0-3.0	3.0	0.0	0.0	3.0	13.0-15.0
	REGIONS 2,3,4	A	H	3.0	3.0	3.0	3.0	0.0	0.0	3.0	15.0

* UPLAND = U
* AQUATIC = A

NO.	SPECIES NAME		CONF. LEVEL H,M,L	SPRING EARLY SUMMER FOOD	SPRING EARLY SUMMER COVER	LATE SUMMER FALL FOOD	LATE SUMMER FALL COVER	WINTER FOOD	WINTER COVER	REPR.	TOTAL
105	CLIFF SWALLOW	U	H	2.0-3.0	3.0	2.0-3.0	3.0	0.0	0.0	3.0	13.0-15.0
	REGIONS 3,4	A	H	3.0	3.0	3.0	3.0	0.0	0.0	3.0	15.0
107	COMMON RAVEN	U	M	3.0	3.0	3.0	3.0	3.0	3.0	1.0	19.0
	REGIONS 1,2,3,4	A	M	3.0	3.0	3.0	3.0	3.0	3.0	1.0	19.0
113	AMERICAN ROBIN	U	H	0.0	0.0	0.0	0.0	0.0	0.0	0.0	0.0
	REGIONS 2,3,4	A	H	0.5	0.0	0.0	0.0	0.0	0.0	0.0	0.5
144	LAPLAND LONGSPUR	U	M	0.5	0.0	0.5	0.0	0.0	0.0	0.0	1.0
	REGIONS 1,2,3,4	A	M	0.5	0.0	0.5	0.0	0.0	0.0	0.0	1.0
145	SNOW BUNTING	U	M	0.5	0.0	0.5	0.0	0.0	0.0	0.0	1.0
	REGIONS 1,2,3,4	A	M	0.5	0.0	0.5	0.0	0.0	0.0	0.0	1.0
147	DUSKY SHREW	U	M	0.0-1.0	0.0-1.0	0.0-1.0	0.0-1.0	0.0-1.0	0.0-1.0	0.0-1.0	0.0- 7.0
	REGIONS 2,3,4	A	M	1.0-2.0	1.0-2.0	1.0-2.0	1.0-2.0	1.0-2.0	1.0-2.0	1.0-2.0	7.0-14.0
152	WOODCHUCK	U	L	0.0-2.0	0.0-2.0	0.0-2.0	0.0-2.0	0.0	0.0	0.0-2.0	0.0-10.0
	REGIONS 3,4	A	L	0.0-2.0	0.0-2.0	0.0-2.0	0.0-2.0	0.0	0.0	0.0-2.0	0.0-10.0
155	ARCTIC GROUND SQUIRREL	U	H	0.0-2.0	0.0-2.0	0.0-2.0	0.0-2.0	0.0	0.0-2.0	0.0-2.0	0.0-12.0
	REGIONS 1,2,3,4	A	H	0.0-2.0	0.0-2.0	0.0-2.0	0.0-2.0	0.0	0.0-2.0	0.0-2.0	0.0-12.0
159	NORTHERN RED-BACKED VOLE	U	M	0.0-1.0	0.0-1.0	0.0-1.0	0.0-1.0	0.0-1.0	0.0-1.0	0.0-1.0	0.0- 7.0
	REGIONS 1,2,3,4	A	M	0.0-1.0	0.0-1.0	0.0-1.0	0.0-1.0	0.0-1.0	0.0-1.0	0.0-1.0	0.0- 7.0
160	MEADOW VOLE	U	M	0.0-2.0	0.0-2.0	0.0-2.0	0.0-2.0	0.0-2.0	0.0-2.0	0.0-2.0	0.0-14.0
	REGIONS 2,3,4	A	M	0.0-2.0	0.0-2.0	0.0-2.0	0.0-2.0	0.0-2.0	0.0-2.0	0.0-2.0	0.0-14.0
161	TUNDRA VOLE	U	M	0.0-2.0	0.0-2.0	0.0-2.0	0.0-2.0	0.0-2.0	0.0-2.0	0.0-2.0	0.0-14.0
	REGIONS 1,2,3,4	A	M	0.0-2.0	0.0-2.0	0.0-2.0	0.0-2.0	0.0-2.0	0.0-2.0	0.0-2.0	0.0-14.0
162	LONG-TAILED VOLE	U	L	0.0-1.0	0.0-1.0	0.0-1.0	0.0-1.0	0.0-1.0	0.0-1.0	0.0-1.0	0.0- 7.0
	REGIONS 4	A	L	1.0	1.0	1.0	1.0	1.0	1.0	1.0	7.0
169	MEADOW JUMPING MOUSE	U	M	0.0-1.0	0.0-1.0	0.0-1.0	0.0-1.0	0.0-1.0	0.0-1.0	0.0-1.0	0.0- 7.0
	REGIONS 3,4	A	M	0.0-1.0	0.0-1.0	0.0-1.0	0.0-1.0	0.0-1.0	0.0-1.0	0.0-1.0	0.0- 7.0
171	COYOTE	U	L	1.0	1.0	1.0	1.0	1.0	1.0	2.0	8.0
	REGIONS 2,3,4	A	L	1.0	1.0	1.0	1.0	1.0	1.0	2.0	8.0

* UPLAND = U
* AQUATIC = A

NO.	SPECIES NAME		CONF. LEVEL H,M,L	SPRING EARLY SUMMER FOOD	SPRING EARLY SUMMER COVER	LATE SUMMER FALL FOOD	LATE SUMMER FALL COVER	WINTER FOOD	WINTER COVER	REPR.	TOTAL
174	RED FOX	U	L	1.0	1.0	1.0	1.0	1.0	1.0	2.0-3.0	8.0- 9.0
	REGIONS 1,2,3,4	A	L	1.0	1.0	1.0	1.0	1.0	1.0	2.0-3.0	8.0- 9.0
178	ERMINE	U	M	0.0-1.0	1.0-2.0	0.0-1.0	1.0-2.0	0.0-1.0	1.0-2.0	1.0-2.0	4.0-11.0
	REGIONS 1,2,3,4	A	M	0.0-1.0	1.0-2.0	0.0-1.0	1.0-2.0	0.0-1.0	1.0-2.0	1.0-2.0	4.0-11.0

TOTAL NUMBER OF SPECIES = 30

GRAND TOTAL UPLAND = 143.5- 264.5
GRAND TOTAL AQUATIC = 174.0- 284.0

* UPLAND = U
* AQUATIC = A

NO.	SPECIES NAME		CONF. LEVEL H,M,L	SPRING EARLY SUMMER FOOD	SPRING EARLY SUMMER COVER	LATE SUMMER FALL FOOD	LATE SUMMER FALL COVER	WINTER FOOD	WINTER COVER	REPR.	TOTAL
20	COMMON GOLDENEYE	U	M	0.0	0.0	0.0	0.0	0.0	0.0	1.0	1.0
	REGIONS 2,3,4	A	M	1.5-2.5	1.0-2.0	0.0	0.0	0.0	0.0	3.0	5.5- 7.5
21	BARROW'S GOLDENEYE	U	M	0.0	0.0	0.0	0.0	0.0	0.0	1.0-2.0	1.0- 2.0
	REGIONS 3,4	A	M	1.0-2.0	1.0-2.0	0.0	0.0	0.0	0.0	1.0-3.0	3.0- 7.0
22	BUFFLEHEAD	U	H	0.0	0.0	0.0	0.0	0.0	0.0	1.0	1.0
	REGIONS 3,4	A	H	1.0-2.0	1.0	0.0	0.0	0.0	0.0	1.0-3.0	3.0- 6.0
29	WHITE-WINGED SCOTER	U	H	0.0	1.0	0.0	0.0	0.0	0.0	1.0-3.0	2.0- 4.0
	REGIONS 2,3,4	A	H	0.0	1.0	0.0	0.0	0.0	0.0	1.0-3.0	2.0- 4.0
30	SURF SCOTER	U	H	0.0	1.0	0.0	0.0	0.0	0.0	1.0-3.0	2.0- 4.0
	REGIONS 2,3,4	A	H	0.0	1.0	0.0	0.0	0.0	0.0	1.0-3.0	2.0- 4.0
31	RED-BREASTED MERGANSER	U	M	0.0	0.0	0.0	0.0	0.0	0.0	0.0	0.0
	REGIONS 1,2,3,4	A	M	0.0	0.0	0.0	0.0	0.0	0.0	1.0-2.0	1.0- 2.0
37	GOLDEN EAGLE	U	M	1.0	0.0	1.0	0.0	0.0	0.0	0.0	2.0
	REGIONS 1,2,3,4	A	M	1.0	0.0	1.0	0.0	0.0	0.0	0.0	2.0
42	PEREGRINE FALCON	U	M	2.0	0.0	2.0	0.0	0.0	0.0	0.0	4.0
	REGIONS 1,2,3,4	A	M	2.0	0.0	2.0	0.0	0.0	0.0	0.0	4.0
44	AMERICAN KESTREL	U	L	2.0	2.0	2.0	2.0	0.0	0.0	2.0	10.0
	REGIONS 2,3,4	A	L	2.0	2.0	2.0	2.0	0.0	0.0	2.0	10.0
45	SPRUCE GROUSE	U	M	1.0-2.0	1.0-2.0	2.0-3.0	3.0	1.0-2.0	1.0-2.0	1.0	10.0-15.0
	REGIONS 2,3,4	A	M	1.0-2.0	1.0-2.0	2.0-3.0	3.0	1.0-2.0	1.0-2.0	1.0	10.0-15.0
66	LESSER YELLOWLEGS	U	L	1.0	1.0	1.0	1.0	0.0	0.0	1.0	5.0
	REGIONS 2,3,4	A	L	3.0	3.0	3.0	3.0	0.0	0.0	3.0	15.0
71	COMMON SNIPE	U	M	2.0	3.0	2.0	3.0	0.0	0.0	2.0	12.0
	REGIONS 1,2,3,4	A	M	2.0	3.0	2.0	3.0	0.0	0.0	2.0	12.0
79	MEW GULL	U	M	1.0-2.0	1.0-2.0	1.0	1.0	0.0	0.0	1.0	5.0- 7.0
	REGIONS 1,2,3,4	A	M	2.0-3.0	2.0-3.0	1.0-2.0	1.0-2.0	0.0	0.0	2.0-3.0	8.0-13.0
80	BONAPARTE'S GULL	U	M	1.0	1.0	1.0	1.0	0.0	0.0	1.0-2.0	5.0- 6.0
	REGIONS 2,3,4	A	M	2.0-3.0	2.0-3.0	2.0-3.0	2.0-3.0	0.0	0.0	3.0	11.0-15.0

* UPLAND = U
* AQUATIC = A

NO.	SPECIES NAME		CONF. LEVEL	SPRING EARLY SUMMER FOOD	SPRING EARLY SUMMER COVER	LATE SUMMER FALL FOOD	LATE SUMMER FALL COVER	WINTER FOOD	WINTER COVER	REPR.	TOTAL
			H,M,L								
83	GREAT HORNED OWL	U	M	2.0-3.0	1.0-2.0	2.0-3.0	1.0-2.0	2.0	1.0	1.0	10.0-14.0
	REGIONS 2,3,4	A	M	2.0-3.0	1.0-2.0	2.0-3.0	1.0-2.0	2.0	1.0	1.0	10.0-14.0
84	SNOWY OWL	U	M	2.0-3.0	1.0	2.0-3.0	1.0	2.0-3.0	1.0	1.0	10.0-13.0
	REGIONS 1,2,3,4	A	M	2.0-3.0	1.0	2.0-3.0	1.0	2.0-3.0	1.0	1.0	10.0-13.0
85	HAWK OWL	U	M	2.0-3.0	2.0	2.0-3.0	2.0	2.0-3.0	1.0-2.0	1.0-3.0	12.0-18.0
	REGIONS 2,3,4	A	M	2.0-3.0	2.0	2.0-3.0	2.0	2.0-3.0	1.0-2.0	1.0-3.0	12.0-18.0
86	GREAT GRAY OWL	U	L	1.0-2.0	1.0	1.0-2.0	1.0	1.0-2.0	1.0	1.0	7.0-10.0
	REGIONS 3,4	A	L	1.0-2.0	1.0	1.0-2.0	1.0	1.0-2.0	1.0	1.0	7.0-10.0
87	SHORT-EARED OWL	U	L	2.0-3.0	1.0	2.0-3.0	1.0	2.0-3.0	1.0	1.0	10.0-13.0
	REGIONS 1,2,3,4	A	L	2.0-3.0	1.0	2.0-3.0	1.0	2.0-3.0	1.0	1.0	10.0-13.0
88	BOREAL OWL	U	M	2.0-3.0	1.0-2.0	2.0-3.0	1.0-2.0	2.0-3.0	1.0-2.0	1.0-2.0	10.0-17.0
	REGIONS 3,4	A	M	2.0-3.0	1.0-2.0	2.0-3.0	1.0-2.0	2.0-3.0	1.0-2.0	1.0-2.0	10.0-17.0
89	BELTED KINGFISHER	U	L	0.5	0.5	0.5	0.5	0.0	0.0	0.0	2.0
	REGIONS 2,3,4	A	L	2.0-3.0	2.0-3.0	2.0-3.0	2.0-3.0	0.0	0.0	0.0	8.0-12.0
91	HAIRY WOODPECKER	U	L	3.0	1.0-3.0	3.0	1.0-3.0	3.0	1.0-3.0	0.0-3.0	12.0-21.0
	REGIONS 2,3,4	A	L	3.0	1.0-3.0	3.0	1.0-3.0	3.0	1.0-3.0	0.0-3.0	12.0-21.0
92	DOWNY WOODPECKER	U	L	3.0	2.0	3.0	2.0	3.0	2.0	0.0-3.0	15.0-18.0
	REGIONS 3,4	A	L	3.0	2.0	3.0	2.0	3.0	2.0	0.0-3.0	15.0-18.0
93	BLACK-BACKED THREE-TOED WOODPECKER	U	L	3.0	2.0	3.0	2.0	3.0	2.0	0.0-3.0	15.0-18.0
	REGIONS 4	A	L	3.0	2.0	3.0	2.0	3.0	2.0	0.0-3.0	15.0-18.0
94	NORTHERN THREE-TOED WOODPECKER	U	L	3.0	3.0	3.0	3.0	3.0	3.0	0.0-3.0	18.0-21.0
	REGIONS 2,3,4	A	L	3.0	3.0	3.0	3.0	3.0	3.0	0.0-3.0	18.0-21.0
98	WESTERN WOOD PEWEE	U	L	2.0	2.0	2.0	2.0	0.0	0.0	2.0	10.0
	REGIONS 3,4	A	L	2.0	2.0	2.0	2.0	0.0	0.0	2.0	10.0
99	OLIVE-SIDED FLYCATCHER	U	L	3.0	3.0	3.0	3.0	0.0	0.0	3.0	15.0
	REGIONS 3,4	A	L	3.0	3.0	3.0	3.0	0.0	0.0	3.0	15.0
101	VIOLET-GREEN SWALLOW	U	L	1.0-3.0	2.0-3.0	1.0-3.0	2.0-3.0	0.0	0.0	2.0-3.0	8.0-15.0
	REGIONS 3,4	A	L	2.0-3.0	2.0-3.0	2.0-3.0	2.0-3.0	0.0	0.0	2.0-3.0	10.0-15.0

* UPLAND = U
* AQUATIC = A

NO.	SPECIES NAME		CONF. LEVEL H,M,L	SPRING EARLY SUMMER FOOD	SPRING EARLY SUMMER COVER	LATE SUMMER FALL FOOD	LATE SUMMER FALL COVER	WINTER FOOD	WINTER COVER	REPR.	TOTAL
103	BANK SWALLOW	U	H	3.0	0.0	3.0	0.0	0.0	0.0	0.0-3.0	6.0- 9.0
	REGIONS 1,2,3,4	A	H	3.0	0.0	3.0	0.0	0.0	0.0	0.0-3.0	6.0- 9.0
106	GRAY JAY	U	L	2.0	2.0	2.0	2.0	2.0	2.0	2.0	14.0
	REGIONS 2,3,4	A	L	2.5	2.5	2.5	2.5	2.5	2.5	2.5	17.5
107	COMMON RAVEN	U	M	2.0	3.0	2.0	3.0	2.0	3.0	0.0	15.0
	REGIONS 1,2,3,4	A	M	2.0	3.0	2.0	3.0	2.0	3.0	0.0	15.0
108	BLACK-CAPPED CHICKADEE	U	L	2.0	1.0-2.0	2.0	1.0-2.0	1.0-2.0	1.0-2.0	1.0	9.0-13.0
	REGIONS 3,4	A	L	2.0	1.0-2.0	2.0	1.0-2.0	1.0-2.0	1.0-2.0	1.0	9.0-13.0
109	GRAY-HEADED CHICKADEE	U	L	1.0-2.0	1.0-2.0	1.0-2.0	1.0-2.0	2.0-3.0	2.0-3.0	1.0-2.0	9.0-16.0
	REGIONS 1,2,3,4	A	L	1.0-2.0	1.0-2.0	1.0-2.0	1.0-2.0	2.0-3.0	2.0-3.0	1.0-2.0	9.0-16.0
110	BOREAL CHICKADEE	U	L	1.0-2.0	1.0-2.0	1.0-2.0	1.0-2.0	2.0	1.0-2.0	1.0-2.0	8.0-14.0
	REGIONS 2,3,4	A	L	1.0-2.0	1.0-2.0	1.0-2.0	1.0-2.0	2.0	1.0-2.0	1.0-2.0	8.0-14.0
113	AMERICAN ROBIN	U	H	3.0	2.0-3.0	2.0	2.0-3.0	0.0	0.0	2.0-3.0	11.0-14.0
	REGIONS 2,3,4	A	H	3.0	2.0-3.0	2.0	2.0-3.0	0.0	0.0	2.0-3.0	11.0-14.0
117	GRAY-CHEEKED THRUSH	U	M	3.0	2.5	3.0	2.5	0.0	0.0	2.5	13.5
	REGIONS 1,2,3,4	A	M	3.0	2.5	3.0	2.5	0.0	0.0	2.5	13.5
120	RUBY-CROWNED KINGLET	U	H	1.0-3.0	1.0-3.0	1.0-3.0	1.0-3.0	0.0	0.0	1.0-3.0	5.0-15.0
	REGIONS 2,3,4	A	H	1.0-3.0	1.0-3.0	1.0-3.0	1.0-3.0	0.0	0.0	1.0-3.0	5.0-15.0
123	BOHEMIAN WAXWING	U	L	2.0	2.0-3.0	1.0	2.0-3.0	0.0	0.0	2.0	9.0-11.0
	REGIONS 2,3,4	A	L	2.0	2.0-3.0	1.0	2.0-3.0	0.0	0.0	2.0	9.0-11.0
127	YELLOW-RUMPED WARBLER	U	M	0.5-1.5	0.5-1.5	0.5-1.5	0.5-1.5	0.0	0.0	0.5-1.5	2.5- 7.5
	REGIONS 1,2,3,4	A	M	0.5-1.5	0.5-1.5	0.5-1.5	0.5-1.5	0.0	0.0	0.5-1.5	2.5- 7.5
129	BLACKPOLL WARBLER	U	L	2.0-3.0	2.0-3.0	2.0-3.0	2.0-3.0	0.0	0.0	2.0-3.0	10.0-15.0
	REGIONS 2,3,4	A	L	2.0-3.0	2.0-3.0	2.0-3.0	2.0-3.0	0.0	0.0	2.0-3.0	10.0-15.0
132	RUSTY BLACKBIRD	U	H	2.0-3.0	2.0	2.0-3.0	2.0	0.0	0.0	2.0	10.0-12.0
	REGIONS 1,2,3,4	A	H	3.0	2.0-3.0	3.0	2.0-3.0	0.0	0.0	3.0	13.0-15.0
133	PINE GROSBEAK	U	L	2.0-3.0	2.0	2.0-3.0	2.0	2.0	1.0-2.0	2.0	13.0-16.0
	REGIONS 2,3,4	A	L	2.0-3.0	2.0	2.0-3.0	2.0	2.0	1.0-2.0	2.0	13.0-16.0

* UPLAND = U
* AQUATIC = A

NO.	SPECIES NAME		CONF. LEVEL H,M,L	SPRING EARLY SUMMER FOOD	SPRING EARLY SUMMER COVER	LATE SUMMER FALL FOOD	LATE SUMMER FALL COVER	WINTER FOOD	WINTER COVER	REPR.	TOTAL
135	REDPOLL (COMMON AND HOARY)	U	H	2.0-3.0	2.0	2.0-3.0	2.0	1.0-2.0	1.0-2.0	2.0	12.0-16.0
	REGIONS 1,2,3,4	A	H	2.0-3.0	2.0	2.0-3.0	2.0	1.0-2.0	1.0-2.0	2.0	12.0-16.0
136	WHITE-WINGED CROSSBILL	U	M	1.0-2.0	1.0-2.0	1.0-2.0	1.0-2.0	1.0-2.0	1.0	1.0-2.0	7.0-13.0
	REGIONS 2,3,4	A	M	1.0-2.0	1.0-2.0	1.0-2.0	1.0-2.0	1.0-2.0	1.0	1.0-2.0	7.0-13.0
138	DARK-EYED JUNCO	U	M	3.0	2.0-3.0	3.0	2.0-3.0	0.0	0.0	3.0	13.0-15.0
	REGIONS 2,3,4	A	M	3.0	2.0-3.0	3.0	2.0-3.0	0.0	0.0	3.0	13.0-15.0
146	MASKED SHREW	U	M	2.0	2.0	2.0	2.0	2.0	2.0	2.0	14.0
	REGIONS 1,2,3,4	A	M	2.0	2.0	2.0	2.0	2.0	2.0	2.0	14.0
147	DUSKY SHREW	U	M	2.0	3.0	2.0	3.0	2.0	3.0	2.0-3.0	17.0-18.0
	REGIONS 2,3,4	A	M	2.0	3.0	2.0	3.0	2.0	3.0	2.0-3.0	17.0-18.0
149	PYGMY SHREW	U	M	2.0	3.0	2.0	3.0	2.0	3.0	3.0	18.0
	REGIONS 2,3,4	A	M	3.0	3.0	3.0	3.0	3.0	3.0	3.0	21.0
151	SNOWSHOE HARE	U	H	2.0-3.0	1.0-2.0	2.0-3.0	2.0	1.0-2.0	1.0-2.0	2.0	11.0-16.0
	REGIONS 1,2,3,4	A	H	2.0-3.0	1.0-2.0	2.0-3.0	2.0	1.0-2.0	1.0-2.0	2.0	11.0-16.0
156	RED SQUIRREL	U	H	1.0	1.0	1.0	1.0	1.0	1.0	1.0	7.0
	REGIONS 2,3,4	A	H	1.0	1.0	1.0	1.0	1.0	1.0	1.0	7.0
159	NORTHERN RED-BACKED VOLE	U	M	3.0	3.0	3.0	3.0	3.0	3.0	3.0	21.0
	REGIONS 1,2,3,4	A	M	3.0	3.0	3.0	3.0	3.0	3.0	3.0	21.0
160	MEADOW VOLE	U	M	2.0	2.0	2.0	2.0	2.0	2.0	2.0	14.0
	REGIONS 2,3,4	A	M	2.0	2.0	2.0	2.0	2.0	2.0	2.0	14.0
161	TUNDRA VOLE	U	M	2.0	2.0	2.0	2.0	2.0	2.0	2.0	14.0
	REGIONS 1,2,3,4	A	M	2.0	2.0	2.0	2.0	2.0	2.0	2.0	14.0
162	LONG-TAILED VOLE	U	L	2.0	2.0	2.0	2.0	2.0	2.0	2.0	14.0
	REGIONS 4	A	L	2.0	2.0	2.0	2.0	2.0	2.0	2.0	14.0
166	BROWN LEMMING	U	M	1.0-2.0	0.0-1.0	1.0-2.0	0.0-1.0	1.0-2.0	0.0-1.0	0.0-1.0	3.0-10.0
	REGIONS 1,2,3,4	A	M	1.0-2.0	0.0-1.0	1.0-2.0	0.0-1.0	1.0-2.0	0.0-1.0	0.0-1.0	3.0-10.0
167	NORTHERN BOG LEMMING	U	M	3.0	3.0	3.0	3.0	3.0	3.0	3.0	21.0
	REGIONS 2,3,4	A	M	3.0	3.0	3.0	3.0	3.0	3.0	3.0	21.0

* UPLAND = U
* AQUATIC = A

NO.	SPECIES NAME		CONF. LEVEL H,M,L	SPRING EARLY SUMMER FOOD	SPRING EARLY SUMMER COVER	LATE SUMMER FALL FOOD	LATE SUMMER FALL COVER	WINTER FOOD	WINTER COVER	REPR.	TOTAL
170	PORCUPINE	U	M	0.0	0.0	0.0	0.0	1.0	1.0	0.0	2.0
	REGIONS 1,2,3,4	A	M	0.0	0.0	0.0	0.0	1.0	1.0	0.0	2.0
171	COYOTE	U	L	2.0-3.0	2.0	2.0-3.0	2.0	2.0	1.0-2.0	1.0	12.0-15.0
	REGIONS 2,3,4	A	L	2.0-3.0	2.0	2.0-3.0	2.0	2.0	1.0-2.0	1.0	12.0-15.0
172	WOLF	U	H	1.0-2.0	1.0-2.0	1.0-2.0	1.0-2.0	1.0-2.0	1.0-2.0	1.0	7.0-13.0
	REGIONS 1,2,3,4	A	H	1.0-2.0	1.0-2.0	1.0-2.0	1.0-2.0	1.0-2.0	1.0-2.0	1.0	7.0-13.0
174	RED FOX	U	L	2.0-3.0	2.0	2.0-3.0	2.0	2.0	1.0-2.0	1.0	12.0-15.0
	REGIONS 1,2,3,4	A	L	2.0-3.0	2.0	2.0-3.0	2.0	2.0	1.0-2.0	1.0	12.0-15.0
175	BLACK BEAR	U	H	2.0-3.0	1.0-2.0	2.0	1.0-2.0	0.0	0.5	0.5	7.0-10.0
	REGIONS 2,3,4	A	H	2.0-3.0	1.0-2.0	2.0	1.0-2.0	0.0	0.5	0.5	7.0-10.0
176	GRIZZLY BEAR	U	H	3.0	1.0-2.0	1.0	1.0-2.0	0.0	1.0	1.0	8.0-10.0
	REGIONS 1,2,3,4	A	H	3.0	1.0-2.0	1.0	1.0-2.0	0.0	1.0	1.0	8.0-10.0
177	MARTEN	U	H	2.0-3.0	1.0-2.0	1.0-2.0	1.0-2.0	2.0	1.0	1.0-2.0	9.0-14.0
	REGIONS 2,3,4	A	H	2.0-3.0	1.0-2.0	1.0-2.0	1.0-2.0	2.0	1.0	1.0-2.0	9.0-14.0
178	ERMINE	U	M	2.0	2.5	2.0	2.5	2.0	2.0	2.0	15.0
	REGIONS 1,2,3,4	A	M	2.0	2.5	2.0	2.5	2.0	2.0	2.0	15.0
180	MINK	U	M	1.0	1.0	1.0	1.0	1.0-2.0	1.0	1.0	7.0- 8.0
	REGIONS 2,3,4	A	M	2.0	1.0-2.0	2.0	1.0-2.0	2.0	1.0-2.0	1.0-2.0	10.0-14.0
181	WOLVERINE	U	M	2.0	2.0	2.0	2.0	1.0	1.0	1.0	11.0
	REGIONS 1,2,3,4	A	M	2.0	2.0	2.0	2.0	1.0	1.0	1.0	11.0
183	LYNX	U	H	1.5	1.5	1.5	1.5	1.5	1.5	0.0-1.0	9.0-10.0
	REGIONS 1,2,3,4	A	H	1.5	1.5	1.5	1.5	1.5	1.5	0.0-1.0	9.0-10.0
184	MOOSE	U	L	1.0-2.0	2.0	1.0-2.0	2.0	1.0	1.0	1.0	9.0-11.0
	REGIONS 1,2,3,4	A	L	1.0-2.0	2.0	1.0-2.0	2.0	1.0	1.0	1.0	9.0-11.0
185	CARIBOU	U	H	2.0-3.0	0.0-1.0	2.0	0.0-1.0	0.0-1.0	2.0	0.0	6.0-10.0
	REGIONS 1,2,3,4	A	H	2.0-3.0	0.0-1.0	2.0	0.0-1.0	0.0-1.0	2.0	0.0	6.0-10.0

TOTAL NUMBER OF SPECIES = 69

GRAND TOTAL UPLAND = 649.0- 818.0
GRAND TOTAL AQUATIC = 698.0- 887.0

* UPLAND = U
* AQUATIC = A

NO.	SPECIES NAME		CONF. LEVEL H,M,L	SPRING EARLY SUMMER FOOD	SPRING EARLY SUMMER COVER	LATE SUMMER FALL FOOD	LATE SUMMER FALL COVER	WINTER FOOD	WINTER COVER	REPR.	TOTAL
8	CANADA GOOSE	U	M	0.0	0.0	0.0	0.0	0.0	0.0	0.0	0.0
	REGIONS 1,2,3,4	A	M	1.0	1.0	1.0	1.0	0.0	0.0	2.0	6.0
10	WHITE-FRONTED GOOSE	U	M	0.0	0.0	0.0	0.0	0.0	0.0	0.0	0.0
	REGIONS 1,2,3,4	A	M	2.0	1.0	2.0	1.0	0.0	0.0	2.0-3.0	8.0- 9.0
12	MALLARD	U	M	0.0	0.0	0.0	0.0	0.0	0.0	0.0	0.0
	REGIONS 2,3,4	A	M	1.0	1.0	0.0	0.0	0.0	0.0	1.0	3.0
13	PINTAIL	U	M	0.0	0.0	0.0	0.0	0.0	0.0	0.0	0.0
	REGIONS 1,2,3,4	A	M	1.0	1.0	0.0	0.0	0.0	0.0	1.0	3.0
14	GREEN-WINGED TEAL	U	M	1.0	1.0	1.0	1.0	0.0	0.0	1.0	5.0
	REGIONS 2,3,4	A	M	1.5-2.5	1.5-2.5	1.5	1.5	0.0	0.0	2.0-3.0	8.0-11.0
29	WHITE-WINGED SCOTER	U	M	0.0	1.0	0.0	0.0	0.0	0.0	1.0-3.0	2.0- 4.0
	REGIONS 2,3,4	A	M	0.0	1.0	0.0	0.0	0.0	0.0	2.0-3.0	3.0- 4.0
30	SURF SCOTER	U	M	0.0	1.0	0.0	0.0	0.0	0.0	1.0-3.0	2.0- 4.0
	REGIONS 2,3,4	A	M	0.0	1.0	0.0	0.0	0.0	0.0	2.0-3.0	3.0- 4.0
31	RED-BREASTED MERGANSER	U	M	0.0	0.0	0.0	0.0	0.0	0.0	0.0	0.0
	REGIONS 1,2,3,4	A	M	0.0	0.0	0.0	0.0	0.0	0.0	1.0-2.0	1.0- 2.0
39	MARSH HAWK	U	L	1.0-3.0	3.0	1.0-3.0	3.0	0.0	0.0	3.0	11.0-15.0
	REGIONS 2,3,4	A	L	1.0-3.0	3.0	1.0-3.0	3.0	0.0	0.0	3.0	11.0-15.0
43	MERLIN	U	L	2.0	2.0	2.0	2.0	0.0	0.0	0.0	8.0
	REGIONS 2,3,4	A	L	2.0	2.0	2.0	2.0	0.0	0.0	0.0	8.0
46	RUFFED GROUSE	U	M	1.0-2.0	0.0	1.0-2.0	2.0	1.0-2.0	0.0	0.0	5.0- 8.0
	REGIONS 3,4	A	M	1.0-2.0	0.0	1.0-2.0	2.0	1.0-2.0	0.0	0.0	5.0- 8.0
51	SANDHILL CRANE	U	H	2.0-3.0	1.0	2.0-3.0	1.0-2.0	0.0	0.0	1.0-2.0	7.0-11.0
	REGIONS 1,2,3,4	A	H	2.0-3.0	2.0-3.0	2.0-3.0	2.0-3.0	0.0	0.0	2.0-3.0	10.0-15.0
66	LESSER YELLOWLEGS	U	L	1.0	1.0	1.0	1.0	0.0	0.0	1.0	5.0
	REGIONS 2,3,4	A	L	3.0	3.0	3.0	3.0	0.0	0.0	3.0	15.0
71	COMMON SNIPE	U	H	3.0	3.0	3.0	3.0	0.0	0.0	3.0	15.0
	REGIONS 1,2,3,4	A	H	3.0	3.0	3.0	3.0	0.0	0.0	3.0	15.0

* UPLAND = U
* AQUATIC = A

NO.	SPECIES NAME		CONF. LEVEL H,M,L	SPRING EARLY SUMMER FOOD	SPRING EARLY SUMMER COVER	LATE SUMMER FALL FOOD	LATE SUMMER FALL COVER	WINTER FOOD	WINTER COVER	REPR.	TOTAL
78	HERRING GULL	U	L	1.0	1.0	1.0	1.0	0.0	0.0	1.0	5.0
	REGIONS 2,3,4	A	L	2.0	2.0	2.0	2.0	0.0	0.0	2.0	10.0
79	MEW GULL	U	M	1.0-2.0	1.0-2.0	1.0	1.0	0.0	0.0	1.0	5.0- 7.0
	REGIONS 1,2,3,4	A	M	2.0-3.0	2.0-3.0	1.0-2.0	1.0-2.0	0.0	0.0	2.0-3.0	8.0-13.0
80	BONAPARTE'S GULL	U	M	1.0	1.0	1.0	1.0	0.0	0.0	1.0	5.0
	REGIONS 2,3,4	A	M	2.0-3.0	2.0-3.0	2.0-3.0	2.0-3.0	0.0	0.0	1.0-2.0	9.0-14.0
83	GREAT HORNED OWL	U	M	2.0-3.0	1.0	2.0-3.0	1.0	2.0-3.0	1.0	1.0	10.0-13.0
	REGIONS 2,3,4	A	M	2.0-3.0	1.0	2.0-3.0	1.0	2.0-3.0	1.0	1.0	10.0-13.0
84	SNOWY OWL	U	M	2.0-3.0	1.0	2.0-3.0	1.0	2.0-3.0	1.0	1.0-2.0	10.0-14.0
	REGIONS 1,2,3,4	A	M	2.0-3.0	1.0	2.0-3.0	1.0	2.0-3.0	1.0	1.0	10.0-13.0
87	SHORT-EARED OWL	U	L	2.0-3.0	1.0	2.0-3.0	1.0	2.0-3.0	1.0	1.0	10.0-13.0
	REGIONS 1,2,3,4	A	L	2.0-3.0	1.0	2.0-3.0	1.0	2.0-3.0	1.0	1.0	10.0-13.0
101	VIOLET-GREEN SWALLOW	U	M	0.0	0.0	0.0	0.0	0.0	0.0	0.0	0.0
	REGIONS 3,4	A	M	3.0	1.0-2.0	3.0	1.0-2.0	0.0	0.0	1.0	9.0-11.0
107	COMMON RAVEN	U	M	2.0	3.0	2.0	3.0	2.0	3.0	0.0	15.0
	REGIONS 1,2,3,4	A	M	2.0	3.0	2.0	3.0	2.0	3.0	0.0	15.0
116	SWAINSON'S THRUSH	U	H	3.0	1.0-2.5	2.0-3.0	1.0-2.5	0.0	0.0	0.0	7.0-11.0
	REGIONS 2,3,4	A	H	3.0	1.0-2.5	2.0-3.0	1.0-2.5	0.0	0.0	0.0	7.0-11.0
117	GRAY-CHEEKED THRUSH	U	M	3.0	2.0-3.0	2.0-2.5	2.0-3.0	0.0	0.0	2.0	11.0-13.5
	REGIONS 1,2,3,4	A	M	3.0	2.0-3.0	2.0-2.5	2.0-3.0	0.0	0.0	2.0	11.0-13.5
123	BOHEMIAN WAXWING	U	L	2.0	2.0	2.0	2.0	0.0	0.0	1.0	9.0
	REGIONS 2,3,4	A	L	3.0	2.0	2.0	2.0	0.0	0.0	1.0	10.0
124	NORTHERN SHRIKE	U	L	3.0	3.0	3.0	3.0	3.0	3.0	3.0	21.0
	REGIONS 1,2,3,4	A	L	3.0	3.0	3.0	3.0	3.0	3.0	3.0	21.0
126	YELLOW WARBLER	U	H	1.5-2.5	1.5-2.5	1.5-2.5	1.5-2.5	0.0	0.0	1.5-2.5	7.5-12.5
	REGIONS 2,3,4	A	H	2.0-3.0	2.0-3.0	2.0-3.0	2.0-3.0	0.0	0.0	2.0-3.0	10.0-15.0
130	NORTHERN WATERTHRUSH	U	M	0.0	0.0	0.0	0.0	0.0	0.0	0.0	0.0
	REGIONS 2,3,4	A	M	1.0-2.0	1.0-2.0	1.0-2.0	1.0-2.0	0.0	0.0	1.0-2.0	5.0-10.0

* UPLAND = U
* AQUATIC = A

NO.	SPECIES NAME		CONF. LEVEL	SPRING EARLY SUMMER FOOD	SPRING EARLY SUMMER COVER	LATE SUMMER FALL FOOD	LATE SUMMER FALL COVER	WINTER FOOD	WINTER COVER	REPR.	TOTAL
			H,M,L								
132	RUSTY BLACKBIRD	U	H	3.0	2.0	3.0	2.0	0.0	0.0	2.0	12.0
	REGIONS 1,2,3,4	A	H	3.0	2.0-3.0	3.0	2.0-3.0	0.0	0.0	3.0	13.0-15.0
137	SAVANNAH SPARROW	U	H	3.0	2.0-3.0	3.0	2.0-3.0	0.0	0.0	2.0	12.0-14.0
	REGIONS 1,2,3,4	A	H	3.0	2.0-3.0	3.0	2.0-3.0	0.0	0.0	2.0	12.0-14.0
138	DARK-EYED JUNCO	U	M	3.0	2.0-3.0	3.0	2.0-3.0	0.0	0.0	2.0-3.0	12.0-15.0
	REGIONS 2,3,4	A	M	3.0	2.0-3.0	3.0	2.0-3.0	0.0	0.0	2.0-3.0	12.0-15.0
139	TREE SPARROW	U	M	2.0-3.0	2.0-3.0	2.0-3.0	2.0-3.0	0.0	0.0	2.0-3.0	10.0-15.0
	REGIONS 2,3,4	A	M	2.0-3.0	2.0-3.0	2.0-3.0	2.0-3.0	0.0	0.0	2.0-3.0	10.0-15.0
140	CHIPPING SPARROW	U	M	3.0	3.0	3.0	3.0	0.0	0.0	3.0	15.0
	REGIONS 4	A	M	3.0	3.0	3.0	3.0	0.0	0.0	3.0	15.0
141	WHITE-CROWNED SPARROW	U	H	2.0-3.0	2.0-3.0	2.0-3.0	2.0-3.0	0.0	0.0	2.0-3.0	10.0-15.0
	REGIONS 1,2,3,4	A	H	3.0	2.0-3.0	3.0	2.0-3.0	0.0	0.0	2.0-3.0	12.0-15.0
142	FOX SPARROW	U	H	2.0-3.0	2.0-2.5	2.0-3.0	2.0	0.0	0.0	2.0-3.0	10.0-13.5
	REGIONS 2,3,4	A	H	2.0-3.0	2.0-2.5	2.0-3.0	2.0-2.5	0.0	0.0	2.0-3.0	10.0-14.0
143	LINCOLN'S SPARROW	U	H	2.0-3.0	2.0	2.0-3.0	2.0	0.0	0.0	2.0	10.0-12.0
	REGIONS 3,4	A	H	2.0-3.0	3.0	2.0-3.0	3.0	0.0	0.0	3.0	13.0-15.0
144	LAPLAND LONGSPUR	U	L	2.0-3.0	2.0-3.0	3.0	2.0-3.0	0.0	0.0	2.0-3.0	11.0-15.0
	REGIONS 1,2,3,4	A	L	2.0-3.0	2.0-3.0	3.0	2.0-3.0	0.0	0.0	2.0-3.0	11.0-15.0
146	MASKED SHREW	U	M	1.0	2.0	1.0	2.0	1.0	2.0	1.5	10.5
	REGIONS 1,2,3,4	A	M	1.0	2.0	1.0	2.0	1.0	2.0	1.5	10.5
147	DUSKY SHREW	U	M	2.0	3.0	2.0	3.0	2.0	3.0	2.0-3.0	17.0-18.0
	REGIONS 2,3,4	A	M	2.0	3.0	2.0	3.0	2.0	3.0	2.0-3.0	17.0-18.0
149	PYGMY SHREW	U	M	3.0	3.0	3.0	3.0	3.0	3.0	3.0	21.0
	REGIONS 2,3,4	A	M	3.0	3.0	3.0	3.0	3.0	3.0	3.0	21.0
151	SNOWSHOE HARE	U	H	3.0	1.0-2.0	3.0	1.0-3.0	1.0-3.0	1.0-2.0	1.0-2.0	11.0-18.0
	REGIONS 1,2,3,4	A	H	3.0	1.0-2.0	3.0	1.0-3.0	1.0-3.0	1.0-2.0	1.0-2.0	11.0-18.0
159	NORTHERN RED-BACKED VOLE	U	M	3.0	2.0	3.0	2.0	3.0	2.0	2.0-3.0	17.0-18.0
	REGIONS 1,2,3,4	A	M	3.0	2.0	3.0	2.0	3.0	2.0	2.0-3.0	17.0-18.0

* UPLAND = U
* AQUATIC = A

NO.	SPECIES NAME		CONF. LEVEL H,M,L	SPRING EARLY SUMMER FOOD	SPRING EARLY SUMMER COVER	LATE SUMMER FALL FOOD	LATE SUMMER FALL COVER	WINTER FOOD	WINTER COVER	REPR.	TOTAL
160	MEADOW VOLE	U	M	2.0	2.0	2.0	2.0	2.0	2.0	2.0	14.0
	REGIONS 2,3,4	A	M	2.0	2.0	2.0	2.0	2.0	2.0	2.0	14.0
161	TUNDRA VOLE	U	M	2.0	0.0-1.0	2.0	0.0-1.0	2.0	0.0-1.0	0.0-1.0	6.0-10.0
	REGIONS 1,2,3,4	A	M	2.0	0.0-1.0	2.0	0.0-1.0	2.0	0.0-1.0	0.0-1.0	6.0-10.0
162	LONG-TAILED VOLE	U	L	2.0	2.0	2.0	2.0	2.0	2.0	2.0	14.0
	REGIONS 4	A	L	2.0	2.0	2.0	2.0	2.0	2.0	2.0	14.0
166	BROWN LEMMING	U	M	1.0-2.0	1.0	1.0-2.0	1.0	1.0-2.0	1.0	1.0-2.0	7.0-11.0
	REGIONS 1,2,3,4	A	M	1.0-2.0	1.0	1.0-2.0	1.0	1.0-2.0	1.0	1.0-2.0	7.0-11.0
167	NORTHERN BOG LEMMING	U	M	3.0	3.0	3.0	3.0	3.0	3.0	3.0	21.0
	REGIONS 2,3,4	A	M	3.0	3.0	3.0	3.0	3.0	3.0	3.0	21.0
169	MEADOW JUMPING MOUSE	U	M	3.0	2.0	3.0	2.0	3.0	2.0	3.0	18.0
	REGIONS 3,4	A	M	3.0	2.0	3.0	2.0	3.0	2.0	3.0	18.0
171	COYOTE	U	L	2.0-3.0	1.0-2.0	2.0-3.0	1.0-2.0	2.0	1.0-2.0	1.0	10.0-15.0
	REGIONS 2,3,4	A	L	2.0-3.0	1.0-2.0	2.0-3.0	1.0-2.0	2.0	1.0-2.0	1.0	10.0-15.0
175	BLACK BEAR	U	H	2.0-3.0	1.0	2.0	1.0	0.0	0.0	0.0	6.0- 7.0
	REGIONS 2,3,4	A	H	2.0-3.0	1.0	2.0	1.0	0.0	0.0	0.0	6.0- 7.0
176	GRIZZLY BEAR	U	H	2.0-3.0	1.0-2.0	2.0-3.0	1.0-2.0	0.0	1.0	1.0	8.0-12.0
	REGIONS 1,2,3,4	A	H	3.0	1.0-2.0	2.0-3.0	1.0-2.0	0.0	1.0	1.0	9.0-12.0
178	ERMINE	U	M	2.0	3.0	2.0	3.0	2.0	3.0	3.0	18.0
	REGIONS 1,2,3,4	A	M	2.0	3.0	2.0	3.0	2.0	3.0	3.0	18.0
180	MINK	U	M	1.0-2.0	1.0-2.0	1.0-2.0	1.0-2.0	1.0	1.0-2.0	1.0	7.0-12.0
	REGIONS 2,3,4	A	M	2.0	2.0-3.0	2.0	2.0-3.0	2.0-3.0	2.0	1.0-3.0	13.0-18.0
183	LYNX	U	H	2.5	2.5	2.5	2.5	2.0	2.0	0.0-1.0	14.0-15.0
	REGIONS 1,2,3,4	A	H	2.5	2.5	2.5	2.5	2.0	2.0	0.0-1.0	14.0-15.0
184	MOOSE	U	H	3.0	3.0	3.0	3.0	3.0	2.0	3.0	20.0
	REGIONS 1,2,3,4	A	H	3.0	3.0	3.0	3.0	3.0	2.0	3.0	20.0
185	CARIBOU	U	H	2.0	1.0-2.0	2.0	1.0-2.0	0.0-1.0	1.0-2.0	0.0	7.0-11.0
	REGIONS 1,2,3,4	A	H	2.0	1.0-2.0	2.0	1.0-2.0	0.0-1.0	1.0-2.0	0.0	7.0-11.0

TOTAL NUMBER OF SPECIES = 56

GRAND TOTAL UPLAND = 524.0- 624.0
GRAND TOTAL AQUATIC = 605.5- 723.0

* UPLAND = U
* AQUATIC = A

NO.	SPECIES NAME		CONF. LEVEL H,M,L	SPRING EARLY SUMMER FOOD	SPRING EARLY SUMMER COVER	LATE SUMMER FALL FOOD	LATE SUMMER FALL COVER	WINTER FOOD	WINTER COVER	REPR.	TOTAL
8	CANADA GOOSE	U									
	REGIONS 1,2,3,4	A	M	2.0-3.0	1.0	2.0-3.0	1.0	0.0	0.0	2.0-3.0	8.0-11.0
10	WHITE-FRONTED GOOSE	U									
	REGIONS 1,2,3,4	A	M	3.0	2.0	3.0	2.0	0.0	0.0	3.0	13.0
12	MALLARD	U									
	REGIONS 2,3,4	A	H	3.0	3.0	3.0	3.0	0.0	0.0	3.0	15.0
13	PINTAIL	U									
	REGIONS 1,2,3,4	A	M	3.0	3.0	3.0	1.5-2.5	0.0	0.0	3.0	13.5-14.5
14	GREEN-WINGED TEAL	U									
	REGIONS 2,3,4	A	H	3.0	3.0	2.0-3.0	2.0-3.0	0.0	0.0	3.0	13.0-15.0
15	AMERICAN WIGEON	U									
	REGIONS 2,3,4	A	M	2.0-3.0	2.0-3.0	2.0-3.0	2.0-3.0	0.0	0.0	2.0-3.0	10.0-15.0
16	NORTHERN SHOVELER	U									
	REGIONS 2,3,4	A	M	2.0-3.0	2.0-3.0	2.0-3.0	2.0-3.0	0.0	0.0	3.0	11.0-15.0
17	CANVASBACK	U									
	REGIONS 3,4	A	M	2.0-3.0	1.0-3.0	2.0-3.0	1.0-3.0	0.0	0.0	2.0-3.0	8.0-15.0
29	WHITE-WINGED SCOTER	U									
	REGIONS 2,3,4	A	M	0.0	1.0	0.0	0.0	0.0	0.0	1.0-3.0	2.0- 4.0
30	SURF SCOTER	U									
	REGIONS 2,3,4	A	M	0.0	1.0	0.0	0.0	0.0	0.0	1.0-3.0	2.0- 4.0
32	GOSHAWK	U									
	REGIONS 2,3,4	A	M	2.0	0.0	2.0	0.0	2.0	0.0	0.0	6.0
33	SHARP-SHINNED HAWK	U									
	REGIONS 2,3,4	A	L	1.0	1.0	1.0	1.0	0.0	0.0	0.0	4.0
34	RED-TAILED HAWK	U									
	REGIONS 2,3,4	A	L	3.0	1.0	3.0	1.0	0.0	0.0	0.0	8.0
36	ROUGH-LEGGED HAWK	U									
	REGIONS 1,2,3,4	A	L	3.0	0.0	3.0	0.0	0.0	0.0	0.0	6.0

* UPLAND = U
* AQUATIC = A

NO.	SPECIES NAME		CONF. LEVEL H,M,L	SPRING EARLY SUMMER FOOD	SPRING EARLY SUMMER COVER	LATE SUMMER FALL FOOD	LATE SUMMER FALL COVER	WINTER FOOD	WINTER COVER	REPR.	TOTAL
39	MARSH HAWK	U									
	REGIONS 2,3,4	A	L	3.0	3.0	3.0	3.0	0.0	0.0	3.0	15.0
42	PEREGRINE FALCON	U									
	REGIONS 1,2,3,4	A	M	1.0-2.0	0.0	1.0-2.0	0.0	0.0	0.0	0.0	2.0- 4.0
43	MERLIN	U									
	REGIONS 2,3,4	A	L	3.0	2.0	3.0	2.0	0.0	0.0	2.0	12.0
44	AMERICAN KESTREL	U									
	REGIONS 2,3,4	A	L	3.0	1.0	3.0	1.0	0.0	0.0	0.0	8.0
47	WILLOW PTARMIGAN	U									
	REGIONS 1,2,3,4	A	M	2.0-3.0	2.0-3.0	2.0-3.0	3.0	1.0	1.0-2.0	0.0-1.0	11.0-16.0
51	SANDHILL CRANE	U									
	REGIONS 1,2,3,4	A	H	3.0	3.0	3.0	3.0	0.0	0.0	3.0	15.0
52	SEMIPALMATED PLOVER	U									
	REGIONS 1,2,3,4	A	M	1.0	1.0	1.0	1.0	0.0	0.0	1.0	5.0
60	PECTORAL SANDPIPER	U									
	REGIONS 1,2,3,4	A	L	1.0-3.0	3.0	1.0-3.0	3.0	0.0	0.0	2.0-3.0	10.0-15.0
65	LONG-BILLED DOWITCHER	U									
	REGIONS 1,2,3,4	A	L	2.0	3.0	2.0	3.0	0.0	0.0	1.0-3.0	11.0-13.0
67	SOLITARY SANDPIPER	U									
	REGIONS 3,4	A	L	3.0	2.0	3.0	2.0	0.0	0.0	1.0	11.0
69	SPOTTED SANDPIPER	U									
	REGIONS 1,2,3,4	A	L	3.0	3.0	3.0	3.0	0.0	0.0	3.0	15.0
71	COMMON SNIPE	U									
	REGIONS 1,2,3,4	A	H	3.0	3.0	3.0	3.0	0.0	0.0	3.0	15.0
83	GREAT HORNED OWL	U									
	REGIONS 2,3,4	A	M	2.0-3.0	1.0	2.0-3.0	1.0	2.0-3.0	1.0	1.0	10.0-13.0
84	SNOWY OWL	U									
	REGIONS 1,2,3,4	A	M	2.0-3.0	1.0	2.0-3.0	1.0	2.0-3.0	1.0	1.0	10.0-13.0

* UPLAND = U
* AQUATIC = A

NO.	SPECIES NAME		CONF. LEVEL H,M,L	SPRING EARLY SUMMER FOOD	SPRING EARLY SUMMER COVER	LATE SUMMER FALL FOOD	LATE SUMMER FALL COVER	WINTER FOOD	WINTER COVER	REPR.	TOTAL
87	SHORT-EARED OWL	U									
	REGIONS 1,2,3,4	A	L	2.0-3.0	1.0	2.0-3.0	1.0	2.0-3.0	1.0	1.0	10.0-13.0
92	DOWNY WOODPECKER	U									
	REGIONS 3,4	A	L	3.0	3.0	3.0	3.0	3.0	3.0	0.0	18.0
95	SAY'S PHOEBE	U									
	REGIONS 3,4	A	L	1.0	1.0	1.0	1.0	0.0	0.0	0.0	4.0
96	ALDER FLYCATCHER	U									
	REGIONS 3,4	A	L	3.0	3.0	3.0	3.0	0.0	0.0	3.0	15.0
97	HAMMOND'S FLYCATCHER	U									
	REGIONS 4	A	M	3.0	3.0	3.0	3.0	0.0	0.0	0.0	12.0
98	WESTERN WOOD PEWEE	U									
	REGIONS 3,4	A	L	2.0	1.0	2.0	1.0	0.0	0.0	0.0	6.0
99	OLIVE-SIDED FLYCATCHER	U									
	REGIONS 3,4	A	L	3.0	1.5	3.0	1.5	0.0	0.0	0.0	9.0
101	VIOLET-GREEN SWALLOW	U									
	REGIONS 3,4	A	M	3.0	1.0-2.0	3.0	1.0-2.0	0.0	0.0	1.0	9.0-11.0
102	TREE SWALLOW	U									
	REGIONS 2,3,4	A	M	3.0	3.0	3.0	3.0	0.0	0.0	0.0	12.0
105	CLIFF SWALLOW	U									
	REGIONS 3,4	A	M	2.0-3.0	2.0	2.0-3.0	2.0	0.0	0.0	0.0	8.0-10.0
107	COMMON RAVEN	U									
	REGIONS 1,2,3,4	A	M	2.0	3.0	2.0	3.0	2.0	3.0	0.0	15.0
108	BLACK-CAPPED CHICKADEE	U									
	REGIONS 3,4	A	L	3.0	1.0-2.0	3.0	1.0-2.0	1.0	1.0	0.0-1.0	10.0-13.0
113	AMERICAN ROBIN	U									
	REGIONS 2,3,4	A	H	3.0	2.0-3.0	2.0	2.0-3.0	0.0	0.0	2.0-3.0	11.0-14.0
116	SWAINSON'S THRUSH	U									
	REGIONS 2,3,4	A	H	3.0	1.0-2.5	2.0-3.0	1.0-2.5	0.0	0.0	1.0-2.0	8.0-13.0

* UPLAND = U
* AQUATIC = A

NO.	SPECIES NAME		CONF. LEVEL H,M,L	SPRING EARLY SUMMER FOOD	SPRING EARLY SUMMER COVER	LATE SUMMER FALL FOOD	LATE SUMMER FALL COVER	WINTER FOOD	WINTER COVER	REPR.	TOTAL
117	GRAY-CHEEKED THRUSH	U									
	REGIONS 1,2,3,4	A	M	3.0	2.0-3.0	2.0-2.5	2.0-3.0	0.0	0.0	2.0	11.0-13.5
119	TOWNSEND'S SOLITAIRE	U									
	REGIONS 2,3,4	A	L	2.0-3.0	2.0-3.0	2.0-3.0	2.0-3.0	0.0	0.0	2.0-3.0	10.0-15.0
123	BOHEMIAN WAXWING	U									
	REGIONS 2,3,4	A	L	3.0	2.0	2.0	2.0	0.0	0.0	1.0	10.0
124	NORTHERN SHRIKE	U									
	REGIONS 1,2,3,4	A	L	3.0	3.0	3.0	3.0	3.0	3.0	3.0	21.0
125	ORANGE-CROWNED WARBLER	U									
	REGIONS 2,3,4	A	M	3.0	2.0-3.0	3.0	2.0-3.0	0.0	0.0	2.0-3.0	12.0-15.0
126	YELLOW WARBLER	U									
	REGIONS 2,3,4	A	H	2.0-3.0	2.0-3.0	2.0-3.0	2.0-3.0	0.0	0.0	2.0-3.0	10.0-15.0
129	BLACKPOLL WARBLER	U									
	REGIONS 2,3,4	A	L	1.0-3.0	1.0-3.0	1.0-3.0	1.0-3.0	0.0	0.0	1.0-3.0	5.0-15.0
130	NORTHERN WATERTHRUSH	U									
	REGIONS 2,3,4	A	M	1.0-2.0	1.0-2.0	1.0-2.0	1.0-2.0	0.0	0.0	1.0-2.0	5.0-10.0
131	WILSON'S WARBLER	U									
	REGIONS 2,3,4	A	M	3.0	3.0	3.0	3.0	0.0	0.0	3.0	15.0
132	RUSTY BLACKBIRD	U									
	REGIONS 1,2,3,4	A	H	3.0	2.0-3.0	3.0	2.0-3.0	0.0	0.0	3.0	13.0-15.0
137	SAVANNAH SPARROW	U									
	REGIONS 1,2,3,4	A	H	3.0	2.0-3.0	3.0	2.0-3.0	0.0	0.0	2.0	12.0-14.0
138	DARK-EYED JUNCO	U									
	REGIONS 2,3,4	A	M	3.0	2.0-3.0	3.0	2.0-3.0	0.0	0.0	2.0-3.0	12.0-15.0
139	TREE SPARROW	U									
	REGIONS 2,3,4	A	M	3.0	2.0-3.0	3.0	2.0-3.0	0.0	0.0	2.0-3.0	12.0-15.0
140	CHIPPING SPARROW	U									
	REGIONS 4	A	M	3.0	3.0	3.0	3.0	0.0	0.0	3.0	15.0

* UPLAND = U
* AQUATIC = A

NO.	SPECIES NAME		CONF. LEVEL H,M,L	SPRING EARLY SUMMER FOOD	SPRING EARLY SUMMER COVER	LATE SUMMER FALL FOOD	LATE SUMMER FALL COVER	WINTER FOOD	WINTER COVER	REPR.	TOTAL
141	WHITE-CROWNED SPARROW	U									
	REGIONS 1,2,3,4	A	H	3.0	2.0-3.0	3.0	2.0-3.0	0.0	0.0	2.0	12.0-14.0
142	FOX SPARROW	U									
	REGIONS 2,3,4	A	H	3.0	2.0-2.5	3.0	2.0-2.5	0.0	0.0	2.0-2.5	12.0-13.5
143	LINCOLN'S SPARROW	U									
	REGIONS 3,4	A	H	3.0	3.0	3.0	3.0	0.0	0.0	3.0	15.0
144	LAPLAND LONGSPUR	U									
	REGIONS 1,2,3,4	A	L	3.0	2.0-3.0	3.0	2.0-3.0	0.0	0.0	2.0	12.0-14.0
146	MASKED SHREW	U									
	REGIONS 1,2,3,4	A	M	2.0	2.0	2.0	2.0	2.0	2.0	2.0	14.0
147	DUSKY SHREW	U									
	REGIONS 2,3,4	A	M	2.0	3.0	2.0	3.0	2.0	3.0	2.0	17.0
149	PYGMY SHREW	U									
	REGIONS 2,3,4	A	M	3.0	3.0	3.0	3.0	3.0	3.0	3.0	21.0
151	SNOWSHOE HARE	U									
	REGIONS 1,2,3,4	A	H	2.0-3.0	1.0-2.0	2.0-3.0	1.0-2.0	1.0-2.0	1.0-2.0	1.0-2.0	9.0-16.0
158	BEAVER	U									
	REGIONS 2,3,4	A	H	3.0	2.0-3.0	3.0	2.0-3.0	2.0	2.0	2.0	16.0-18.0
159	NORTHERN RED-BACKED VOLE	U									
	REGIONS 1,2,3,4	A	M	2.0	1.0	2.0	1.0	2.0	1.0	1.0	10.0
160	MEADOW VOLE	U									
	REGIONS 2,3,4	A	M	3.0	3.0	3.0	3.0	3.0	3.0	3.0	21.0
161	TUNDRA VOLE	U									
	REGIONS 1,2,3,4	A	M	3.0	0.0-1.0	3.0	0.0-1.0	3.0	0.0-1.0	0.0-2.0	9.0-14.0
162	LONG-TAILED VOLE	U									
	REGIONS 4	A	L	2.0	2.0	2.0	2.0	2.0	2.0	2.0	14.0
165	MUSKRAT	U									
	REGIONS 2,3,4	A	H	3.0	2.0-3.0	3.0	2.0-3.0	2.0	2.0	2.0	16.0-18.0

* UPLAND = U
* AQUATIC = A

NO.	SPECIES NAME		CONF. LEVEL H,M,L	SPRING EARLY SUMMER FOOD	SPRING EARLY SUMMER COVER	LATE SUMMER FALL FOOD	LATE SUMMER FALL COVER	WINTER FOOD	WINTER COVER	REPR.	TOTAL
166	BROWN LEMMING	U									
	REGIONS 1,2,3,4	A	M	2.0	1.0	2.0	1.0	2.0	1.0	1.0	10.0
167	NORTHERN BOG LEMMING	U									
	REGIONS 2,3,4	A	M	2.0	3.0	2.0	3.0	2.0	3.0	3.0	18.0
169	MEADOW JUMPING MOUSE	U									
	REGIONS 3,4	A	M	3.0	3.0	3.0	3.0	3.0	3.0	3.0	21.0
171	COYOTE	U									
	REGIONS 2,3,4	A	L	2.0-3.0	1.0	2.0-3.0	1.0	2.0-3.0	1.0-2.0	1.0	10.0-14.0
172	WOLF	U									
	REGIONS 1,2,3,4	A	H	3.0	1.0	3.0	1.0	2.0-3.0	1.0-2.0	1.0	12.0-14.0
174	RED FOX	U									
	REGIONS 1,2,3,4	A	L	2.0-3.0	1.0	2.0-3.0	1.0	2.0-3.0	1.0-2.0	0.0	9.0-13.0
175	BLACK BEAR	U									
	REGIONS 2,3,4	A	H	3.0	1.0	2.0-3.0	1.0	0.0	0.0	0.0	7.0- 8.0
176	GRIZZLY BEAR	U									
	REGIONS 1,2,3,4	A	H	3.0	1.0-2.0	1.0-2.0	1.0-2.0	0.0	0.0	1.0	7.0-10.0
178	ERMINE	U									
	REGIONS 1,2,3,4	A	M	3.0	2.0	3.0	2.0	3.0	2.0	2.0	17.0
179	LEAST WEASEL	U									
	REGIONS 1,2,3,4	A	L	3.0	2.0	3.0	2.0	3.0	2.0	2.0	17.0
180	MINK	U									
	REGIONS 2,3,4	A	M	2.0-3.0	2.0-3.0	2.0-3.0	2.0-3.0	3.0	2.0-3.0	2.0-3.0	15.0-21.0
182	RIVER OTTER	U									
	REGIONS 2,3,4	A	H	2.0-3.0	2.0-3.0	2.0-3.0	2.0-3.0	1.0-3.0	1.0-3.0	1.0-3.0	11.0-21.0
183	LYNX	U									
	REGIONS 1,2,3,4	A	H	1.5	1.5	1.5	1.5	1.5	1.5	0.0-0.5	9.0- 9.5
184	MOOSE	U									
	REGIONS 1,2,3,4	A	H	3.0	3.0	3.0	3.0	3.0	2.0	3.0	20.0

NO.	SPECIES NAME	* UPLAND = U * AQUATIC = A	CONF. LEVEL H,M,L	SPRING EARLY SUMMER FOOD	SPRING EARLY SUMMER COVER	LATE SUMMER FALL FOOD	LATE SUMMER FALL COVER	WINTER FOOD	WINTER COVER	REPR.	TOTAL
185	CARIBOU	U									
	REGIONS 1,2,3,4	A	H	1.0	1.0	2.0	1.0	1.0	2.0	0.0	8.0

TOTAL NUMBER OF SPECIES = 85

GRAND TOTAL AQUATIC = 968.5-1125.0

* UPLAND = U
* AQUATIC = A

NO.	SPECIES NAME		CONF. LEVEL H,M,L	SPRING EARLY SUMMER FOOD	SPRING EARLY SUMMER COVER	LATE SUMMER FALL FOOD	LATE SUMMER FALL COVER	WINTER FOOD	WINTER COVER	REPR.	TOTAL
8	CANADA GOOSE	U									
	REGIONS 1,2,3,4	A	M	3.0	2.0	3.0	2.0	0.0	0.0	3.0	13.0
10	WHITE-FRONTED GOOSE	U									
	REGIONS 1,2,3,4	A	M	3.0	2.0-3.0	3.0	2.0-3.0	0.0	0.0	3.0	13.0-15.0
12	MALLARD	U									
	REGIONS 2,3,4	A	H	3.0	3.0	3.0	3.0	0.0	0.0	3.0	15.0
13	PINTAIL	U									
	REGIONS 1,2,3,4	A	M	3.0	3.0	2.0-3.0	2.0-3.0	0.0	0.0	3.0	13.0-15.0
14	GREEN-WINGED TEAL	U									
	REGIONS 2,3,4	A	H	2.0-3.0	2.0-3.0	2.0-3.0	2.0-3.0	0.0	0.0	2.0-3.0	10.0-15.0
15	AMERICAN WIGEON	U									
	REGIONS 2,3,4	A	M	2.0-3.0	2.0-3.0	2.0-3.0	2.0-3.0	0.0	0.0	2.0-3.0	10.0-15.0
16	NORTHERN SHOVELER	U									
	REGIONS 2,3,4	A	H	2.0-3.0	2.0-3.0	2.0-3.0	2.0-3.0	0.0	0.0	3.0	11.0-15.0
17	CANVASBACK	U									
	REGIONS 3,4	A	M	3.0	1.0-3.0	3.0	1.0-3.0	0.0	0.0	3.0	11.0-15.0
18	GREATER SCAUP	U									
	REGIONS 2,3,4	A	M	2.0-3.0	2.0-3.0	2.0-3.0	2.0-3.0	0.0	0.0	2.0-3.0	10.0-15.0
19	LESSER SCAUP	U									
	REGIONS 2,3,4	A	H	2.0-3.0	2.0-3.0	2.0	2.0	0.0	0.0	3.0	11.0-13.0
20	COMMON GOLDENEYE	U									
	REGIONS 2,3,4	A	M	2.0-3.0	2.0	1.0-2.0	1.0-2.0	0.0	0.0	0.0	6.0- 9.0
21	BARROW'S GOLDENEYE	U									
	REGIONS 3,4	A	M	1.0	1.0	1.0-2.0	1.0	0.0	0.0	1.0	5.0- 6.0
29	WHITE-WINGED SCOTER	U									
	REGIONS 2,3,4	A	M	0.0	1.0	0.0	0.0	0.0	0.0	1.0-3.0	2.0- 4.0
30	SURF SCOTER	U									
	REGIONS 2,3,4	A	M	0.0	1.0	0.0	0.0	0.0	0.0	1.0-3.0	2.0- 4.0

* UPLAND = U
* AQUATIC = A

NO.	SPECIES NAME		CONF. LEVEL H,M,L	SPRING EARLY SUMMER FOOD	SPRING EARLY SUMMER COVER	LATE SUMMER FALL FOOD	LATE SUMMER FALL COVER	WINTER FOOD	WINTER COVER	REPR.	TOTAL
36	ROUGH-LEGGED HAWK	U									
	REGIONS 1,2,3,4	A	M	3.0	0.0	3.0	0.0	0.0	0.0	0.0	6.0
39	MARSH HAWK	U									
	REGIONS 2,3,4	A	L	3.0	3.0	3.0	3.0	0.0	0.0	3.0	15.0
42	PEREGRINE FALCON	U									
	REGIONS 1,2,3,4	A	M	3.0	0.0	3.0	0.0	0.0	0.0	0.0	6.0
43	MERLIN	U									
	REGIONS 2,3,4	A	L	2.0	1.0	2.0	1.0	0.0	0.0	3.0	9.0
51	SANDHILL CRANE	U									
	REGIONS 1,2,3,4	A	H	2.0-3.0	2.0-3.0	2.0-3.0	2.0-3.0	0.0	0.0	3.0	11.0-15.0
52	SEMIPALMATED PLOVER	U									
	REGIONS 1,2,3,4	A	M	3.0	3.0	3.0	3.0	0.0	0.0	3.0	15.0
54	BLACK-BELLIED PLOVER	U									
	REGIONS 1,2,3,4	A	L	3.0	3.0	3.0	3.0	0.0	0.0	0.0	12.0
57	SEMIPALMATED SANDPIPER	U									
	REGIONS 1,2,3,4	A	M	3.0	3.0	3.0	3.0	0.0	0.0	0.0	12.0
58	LEAST SANDPIPER	U									
	REGIONS 1,2,3,4	A	L	3.0	3.0	3.0	3.0	0.0	0.0	3.0	15.0
60	PECTORAL SANDPIPER	U									
	REGIONS 1,2,3,4	A	H	3.0	3.0	3.0	3.0	0.0	0.0	1.0-2.0	13.0-14.0
65	LONG-BILLED DOWITCHER	U									
	REGIONS 1,2,3,4	A	L	3.0	3.0	3.0	3.0	0.0	0.0	3.0	15.0
66	LESSER YELLOWLEGS	U									
	REGIONS 2,3,4	A	L	3.0	3.0	3.0	3.0	0.0	0.0	0.0	12.0
67	SOLITARY SANDPIPER	U									
	REGIONS 3,4	A	L	3.0	2.0	3.0	2.0	0.0	0.0	1.0-2.0	11.0-12.0
69	SPOTTED SANDPIPER	U									
	REGIONS 1,2,3,4	A	L	3.0	3.0	3.0	3.0	0.0	0.0	3.0	15.0

* UPLAND = U
* AQUATIC = A

NO.	SPECIES NAME		CONF. LEVEL H,M,L	SPRING EARLY SUMMER FOOD	SPRING EARLY SUMMER COVER	LATE SUMMER FALL FOOD	LATE SUMMER FALL COVER	WINTER FOOD	WINTER COVER	REPR.	TOTAL
71	COMMON SNIPE	U									
	REGIONS 1,2,3,4	A	H	3.0	3.0	3.0	3.0	0.0	0.0	3.0	15.0
73	NORTHERN PHALAROPE	U									
	REGIONS 1,2,3,4	A	H	3.0	3.0	3.0	3.0	0.0	0.0	3.0	15.0
78	HERRING GULL	U									
	REGIONS 2,3,4	A	M	2.0-3.0	2.0-3.0	2.0-3.0	2.0-3.0	0.0	0.0	2.0-3.0	10.0-15.0
79	MEW GULL	U									
	REGIONS 1,2,3,4	A	M	2.0-3.0	2.0-3.0	1.0-2.0	1.0-2.0	0.0	0.0	3.0	9.0-13.0
80	BONAPARTE'S GULL	U									
	REGIONS 2,3,4	A	M	2.0-3.0	2.0-3.0	3.0	3.0	0.0	0.0	0.0	10.0-12.0
82	ARCTIC TERN	U									
	REGIONS 1,2,3,4	A	M	2.0-3.0	2.0-3.0	1.0	2.0-3.0	0.0	0.0	2.0-3.0	9.0-13.0
84	SNOWY OWL	U									
	REGIONS 1,2,3,4	A	M	1.0-2.0	0.0	1.0-2.0	0.0	1.0-2.0	0.0	0.0	3.0- 6.0
87	SHORT-EARED OWL	U									
	REGIONS 1,2,3,4	A	L	2.0-3.0	1.0	2.0-3.0	1.0	2.0	1.0	1.0	10.0-12.0
101	VIOLET-GREEN SWALLOW	U									
	REGIONS 3,4	A	H	3.0	0.0	3.0	0.0	0.0	0.0	0.0	6.0
102	TREE SWALLOW	U									
	REGIONS 2,3,4	A	M	3.0	0.0	3.0	0.0	0.0	0.0	0.0	6.0
103	BANK SWALLOW	U									
	REGIONS 1,2,3,4	A	M	3.0	1.0	3.0	1.0	0.0	0.0	0.0	8.0
104	BARN SWALLOW	U									
	REGIONS 2,3,4	A	M	3.0	1.0	3.0	2.0	0.0	0.0	0.0	9.0
105	CLIFF SWALLOW	U									
	REGIONS 3,4	A	M	2.0-3.0	2.0	2.0-3.0	2.0	0.0	0.0	0.0	8.0-10.0
107	COMMON RAVEN	U									
	REGIONS 1,2,3,4	A	M	1.0	0.0	1.0	0.0	1.0	0.0	0.0	3.0

* UPLAND = U
* AQUATIC = A

NO.	SPECIES NAME		CONF. LEVEL H,M,L	SPRING EARLY SUMMER FOOD	SPRING EARLY SUMMER COVER	LATE SUMMER FALL FOOD	LATE SUMMER FALL COVER	WINTER FOOD	WINTER COVER	REPR.	TOTAL
132	RUSTY BLACKBIRD	U									
	REGIONS 1,2,3,4	A	H	3.0	1.0	2.0-3.0	1.0	0.0	0.0	1.0	8.0- 9.0
135	REDPOLL (COMMON AND HOARY)	U									
	REGIONS 1,2,3,4	A	M	1.0	0.0	1.0	0.0	0.0	0.0	0.5	2.5
137	SAVANNAH SPARROW	U									
	REGIONS 1,2,3,4	A	H	1.0	0.5	1.0	0.5	0.0	0.0	0.0	3.0
146	MASKED SHREW	U									
	REGIONS 1,2,3,4	A	M	3.0	2.0	2.0	2.0	1.0	1.0	2.0	13.0
147	DUSKY SHREW	U									
	REGIONS 2,3,4	A	M	2.0	2.0	2.0	2.0	2.0	2.0	2.0	14.0
149	PYGMY SHREW	U									
	REGIONS 2,3,4	A	M	3.0	2.0	3.0	2.0	3.0	2.0	2.0	17.0
158	BEAVER	U									
	REGIONS 2,3,4	A	H	3.0	2.0	3.0	2.0	3.0	2.0	2.0	17.0
159	NORTHERN RED-BACKED VOLE	U									
	REGIONS 1,2,3,4	A	M	1.0	1.0	1.0	1.0	1.0	1.0	1.0	7.0
160	MEADOW VOLE	U									
	REGIONS 2,3,4	A	M	3.0	3.0	3.0	3.0	3.0	3.0	3.0	21.0
161	TUNDRA VOLE	U									
	REGIONS 1,2,3,4	A	M	3.0	1.0	3.0	1.0	3.0	1.0	2.0	14.0
162	LONG-TAILED VOLE	U									
	REGIONS 4	A	L	2.0	2.0	2.0	2.0	2.0	2.0	2.0	14.0
165	MUSKRAT	U									
	REGIONS 2,3,4	A	H	3.0	2.0	3.0	2.0	3.0	2.0	2.0	17.0
166	BROWN LEMMING	U									
	REGIONS 1,2,3,4	A	M	3.0	0.0-1.0	3.0	0.0-1.0	3.0	0.0-1.0	1.0	10.0-13.0
167	NORTHERN BOG LEMMING	U									
	REGIONS 2,3,4	A	M	2.0	3.0	2.0	3.0	2.0	3.0	3.0	18.0

* UPLAND = U
* AQUATIC = A

NO.	SPECIES NAME		CONF. LEVEL H,M,L	SPRING EARLY SUMMER FOOD	SPRING EARLY SUMMER COVER	LATE SUMMER FALL FOOD	LATE SUMMER FALL COVER	WINTER FOOD	WINTER COVER	REPR.	TOTAL
169	MEADOW JUMPING MOUSE	U									
	REGIONS 3,4	A	M	3.0	3.0	3.0	3.0	3.0	3.0	3.0	21.0
172	WOLF	U									
	REGIONS 1,2,3,4	A	H	3.0	0.0	3.0	0.0	1.0	0.0	0.0	7.0
174	RED FOX	U									
	REGIONS 1,2,3,4	A	L	1.0-2.0	0.0	1.0-2.0	0.0	1.0-2.0	0.0	0.0	3.0- 6.0
175	BLACK BEAR	U									
	REGIONS 2,3,4	A	H	3.0	0.0	1.0-2.0	0.0	0.0	0.0	2.0	6.0- 7.0
176	GRIZZLY BEAR	U									
	REGIONS 1,2,3,4	A	H	3.0	1.0	1.0-2.0	1.0	0.0	0.0	1.0	7.0- 8.0
178	ERMINE	U									
	REGIONS 1,2,3,4	A	M	3.0	1.5	3.0	1.5	3.0	1.0	1.5	14.5
179	LEAST WEASEL	U									
	REGIONS 1,2,3,4	A	L	3.0	1.5	3.0	1.5	3.0	1.0	1.5	14.5
180	MINK	U									
	REGIONS 2,3,4	A	M	2.0-3.0	2.0-3.0	2.0-3.0	2.0-3.0	1.0-2.0	1.0-2.0	2.0-3.0	12.0-19.0
184	MOOSE	U									
	REGIONS 1,2,3,4	A	M	3.0	0.0	0.0	0.0	0.0	0.0	1.0-2.0	4.0- 5.0
185	CARIBOU	U									
	REGIONS 1,2,3,4	A	H	0.0	0.0-1.0	1.0	0.0-1.0	1.0	2.0-3.0	0.0	4.0- 7.0

TOTAL NUMBER OF SPECIES = 66

GRAND TOTAL AQUATIC = 688.5- 773.5

* UPLAND = U
* AQUATIC = A

NO.	SPECIES NAME		CONF. LEVEL H,M,L	SPRING EARLY SUMMER FOOD	SPRING EARLY SUMMER COVER	LATE SUMMER FALL FOOD	LATE SUMMER FALL COVER	WINTER FOOD	WINTER COVER	REPR.	TOTAL
1	COMMON LOON	U									
	REGIONS 2,3,4	A	M	3.0	3.0	3.0	3.0	0.0	0.0	3.0	15.0
3	ARCTIC LOON	U									
	REGIONS 1,2,3,4	A	M	3.0	3.0	3.0	3.0	0.0	0.0	3.0	15.0
5	RED-NECKED GREBE	U									
	REGIONS 2,3,4	A	M	2.0-3.0	2.0	2.0-3.0	2.0	0.0	0.0	2.0	10.0-12.0
6	HORNED GREBE	U									
	REGIONS 2,3,4	A	M	2.0-3.0	2.0	2.0-3.0	2.0	0.0	0.0	2.0	10.0-12.0
8	CANADA GOOSE	U									
	REGIONS 1,2,3,4	A	M	1.0-2.0	3.0	1.0-2.0	3.0	0.0	0.0	0.0-3.0	8.0-13.0
10	WHITE-FRONTED GOOSE	U									
	REGIONS 1,2,3,4	A	M	3.0	3.0	3.0	3.0	0.0	0.0	0.0	12.0
12	MALLARD	U									
	REGIONS 2,3,4	A	H	3.0	3.0	3.0	3.0	0.0	0.0	1.0	13.0
13	PINTAIL	U									
	REGIONS 1,2,3,4	A	M	3.0	3.0	3.0	3.0	0.0	0.0	1.0	13.0
14	GREEN-WINGED TEAL	U									
	REGIONS 2,3,4	A	L	3.0	2.0	3.0	3.0	0.0	0.0	1.0	12.0
15	AMERICAN WIGEON	U									
	REGIONS 2,3,4	A	M	1.0-2.0	1.0-2.0	2.0-3.0	2.0-3.0	0.0	0.0	1.0	7.0-11.0
16	NORTHERN SHOVELER	U									
	REGIONS 2,3,4	A	M	3.0	3.0	3.0	3.0	0.0	0.0	1.0	13.0
17	CANVASBACK	U									
	REGIONS 3,4	A	M	3.0	2.0-3.0	3.0	2.0-3.0	0.0	0.0	1.0-3.0	11.0-15.0
18	GREATER SCAUP	U									
	REGIONS 2,3,4	A	M	2.0-3.0	2.0-3.0	2.0-3.0	2.0-3.0	0.0	0.0	1.0	9.0-13.0
19	LESSER SCAUP	U									
	REGIONS 2,3,4	A	H	3.0	2.0-3.0	3.0	2.0-3.0	0.0	0.0	1.0	11.0-13.0

* UPLAND = U
* AQUATIC = A

NO.	SPECIES NAME		CONF. LEVEL H,M,L	SPRING EARLY SUMMER FOOD	SPRING EARLY SUMMER COVER	LATE SUMMER FALL FOOD	LATE SUMMER FALL COVER	WINTER FOOD	WINTER COVER	REPR.	TOTAL
20	COMMON GOLDENEYE	U									
	REGIONS 2,3,4	A	H	3.0	3.0	2.0-3.0	2.0-3.0	0.0	0.0	0.0	10.0-12.0
21	BARROW'S GOLDENEYE	U									
	REGIONS 3,4	A	M	2.0-3.0	2.0-3.0	2.0-3.0	1.0-2.0	0.0	0.0	1.0	8.0-12.0
22	BUFFLEHEAD	U									
	REGIONS 3,4	A	M	3.0	3.0	3.0	3.0	0.0	0.0	1.0	13.0
29	WHITE-WINGED SCOTER	U									
	REGIONS 2,3,4	A	M	1.0-3.0	1.0-3.0	1.0-3.0	1.0-3.0	0.0	0.0	1.0	5.0-13.0
30	SURF SCOTER	U									
	REGIONS 2,3,4	A	M	1.0-3.0	1.0-3.0	1.0-3.0	1.0-3.0	0.0	0.0	1.0	5.0-13.0
31	RED-BREASTED MERGANSER	U									
	REGIONS 1,2,3,4	A	M	1.0-3.0	1.0-3.0	1.0-3.0	1.0-3.0	0.0	0.0	1.0-3.0	5.0-15.0
38	NORTHERN BALD EAGLE	U									
	REGIONS 2,3,4	A	H	1.0-3.0	0.0	1.0-3.0	0.0	0.0	0.0	0.0	2.0- 6.0
40	OSPREY	U									
	REGIONS 3,4	A	M	1.0-3.0	0.0	1.0-3.0	0.0	0.0	0.0	0.0	2.0- 6.0
42	PEREGRINE FALCON	U									
	REGIONS 1,2,3,4	A	M	3.0	0.0	3.0	0.0	0.0	0.0	0.0	6.0
51	SANDHILL CRANE	U									
	REGIONS 1,2,3,4	A	M	1.0-2.0	3.0	1.0-2.0	3.0	0.0	0.0	1.0-2.0	9.0-12.0
52	SEMIPALMATED PLOVER	U									
	REGIONS 1,2,3,4	A	M	3.0	3.0	3.0	3.0	0.0	0.0	3.0	15.0
57	SEMIPALMATED SANDPIPER	U									
	REGIONS 1,2,3,4	A	M	3.0	3.0	3.0	3.0	0.0	0.0	0.0	12.0
58	LEAST SANDPIPER	U									
	REGIONS 1,2,3,4	A	L	2.0	2.0	2.0	2.0	0.0	0.0	0.0	8.0
60	PECTORAL SANDPIPER	U									
	REGIONS 1,2,3,4	A	H	3.0	3.0	3.0	3.0	0.0	0.0	0.0	12.0

* UPLAND = U
* AQUATIC = A

NO.	SPECIES NAME		CONF. LEVEL H,M,L	SPRING EARLY SUMMER FOOD	SPRING EARLY SUMMER COVER	LATE SUMMER FALL FOOD	LATE SUMMER FALL COVER	WINTER FOOD	WINTER COVER	REPR.	TOTAL
65	LONG-BILLED DOWITCHER	U									
	REGIONS 1,2,3,4	A	L	3.0	3.0	3.0	3.0	0.0	0.0	0.0	12.0
66	LESSER YELLOWLEGS	U									
	REGIONS 2,3,4	A	L	1.0	2.0	1.0-2.0	2.0	0.0	0.0	0.0	6.0- 7.0
67	SOLITARY SANDPIPER	U									
	REGIONS 3,4	A	L	3.0	1.0-2.0	3.0	1.0-2.0	0.0	0.0	0.0	8.0-10.0
69	SPOTTED SANDPIPER	U									
	REGIONS 1,2,3,4	A	L	3.0	2.0	3.0	2.0	0.0	0.0	3.0	13.0
71	COMMON SNIPE	U									
	REGIONS 1,2,3,4	A	M	3.0	1.0	3.0	1.0	0.0	0.0	0.0	8.0
73	NORTHERN PHALAROPE	U									
	REGIONS 1,2,3,4	A	M	2.0	2.0	2.0	2.0	0.0	0.0	0.0	8.0
78	HERRING GULL	U									
	REGIONS 2,3,4	A	H	2.0-3.0	2.0-3.0	2.0-3.0	2.0-3.0	0.0	0.0	2.0-3.0	10.0-15.0
79	MEW GULL	U									
	REGIONS 1,2,3,4	A	H	1.0-2.0	1.0-2.0	2.0-3.0	2.0-3.0	0.0	0.0	2.0-3.0	8.0-13.0
80	BONAPARTE'S GULL	U									
	REGIONS 2,3,4	A	H	1.0-2.0	1.0-2.0	3.0	3.0	0.0	0.0	0.0	8.0-10.0
82	ARCTIC TERN	U									
	REGIONS 1,2,3,4	A	M	3.0	3.0	3.0	3.0	0.0	0.0	3.0	15.0
89	BELTED KINGFISHER	U									
	REGIONS 2,3,4	A	L	3.0	3.0	3.0	3.0	0.0	0.0	1.0-3.0	13.0-15.0
101	VIOLET-GREEN SWALLOW	U									
	REGIONS 3,4	A	H	3.0	0.0	3.0	0.0	0.0	0.0	0.0	6.0
102	TREE SWALLOW	U									
	REGIONS 2,3,4	A	H	3.0	0.0	3.0	0.0	0.0	0.0	0.0	6.0
103	BANK SWALLOW	U									
	REGIONS 1,2,3,4	A	M	3.0	0.0	3.0	0.0	0.0	0.0	0.0-3.0	6.0- 9.0

* UPLAND = U
* AQUATIC = A

NO.	SPECIES NAME		CONF. LEVEL H,M,L	SPRING EARLY SUMMER FOOD	SPRING EARLY SUMMER COVER	LATE SUMMER - FALL FOOD	LATE SUMMER - FALL COVER	WINTER FOOD	WINTER COVER	REPR.	TOTAL
104	BARN SWALLOW	U									
	REGIONS 2,3,4	A	H	3.0	0.0	3.0	0.0	0.0	0.0	0.0	6.0
105	CLIFF SWALLOW	U									
	REGIONS 3,4	A	H	3.0	0.0	3.0	0.0	0.0	0.0	0.0	6.0
158	BEAVER	U									
	REGIONS 2,3,4	A	H	1.0-2.0	3.0	1.0-2.0	3.0	1.0-3.0	1.0-3.0	3.0	13.0-19.0
165	MUSKRAT	U									
	REGIONS 2,3,4	A	H	1.0-2.0	3.0	1.0-2.0	3.0	1.0-3.0	1.0-3.0	3.0	13.0-19.0
180	MINK	U									
	REGIONS 2,3,4	A	M	2.0-3.0	2.0-3.0	2.0-3.0	2.0-3.0	2.0-3.0	1.0-3.0	2.0-3.0	13.0-21.0
182	RIVER OTTER	U									
	REGIONS 2,3,4	A	H	1.0-3.0	2.0-3.0	1.0-3.0	2.0-3.0	1.0-3.0	1.0-3.0	2.0-3.0	10.0-21.0
184	MOOSE	U									
	REGIONS 1,2,3,4	A	M	2.0	0.0	0.0	0.0	0.0	0.0	0.0	2.0

TOTAL NUMBER OF SPECIES = 49

GRAND TOTAL AQUATIC = 461.0- 578.0

* UPLAND = U
* AQUATIC = A

NO.	SPECIES NAME		CONF. LEVEL H,M,L	SPRING EARLY SUMMER FOOD	SPRING EARLY SUMMER COVER	LATE SUMMER FALL FOOD	LATE SUMMER FALL COVER	WINTER FOOD	WINTER COVER	REPR.	TOTAL
1	COMMON LOON	U									
	REGIONS 2,3,4	A	L	1.0-2.0	1.0-2.0	1.0-2.0	1.0-2.0	0.0	0.0	1.0-2.0	5.0-10.0
3	ARCTIC LOON	U									
	REGIONS 1,2,3,4	A	M	2.0-3.0	2.0-3.0	2.0-3.0	2.0-3.0	0.0	0.0	2.0-3.0	10.0-15.0
5	RED-NECKED GREBE	U									
	REGIONS 2,3,4	A	M	1.0-2.0	3.0	1.0-2.0	3.0	0.0	0.0	3.0	11.0-13.0
6	HORNED GREBE	U									
	REGIONS 2,3,4	A	M	1.0-2.0	3.0	1.0-2.0	3.0	0.0	0.0	3.0	11.0-13.0
8	CANADA GOOSE	U									
	REGIONS 1,2,3,4	A	M	2.0	3.0	2.0	3.0	0.0	0.0	0.0-3.0	10.0-13.0
10	WHITE-FRONTED GOOSE	U									
	REGIONS 1,2,3,4	A	M	3.0	3.0	3.0	3.0	0.0	0.0	0.0	12.0
12	MALLARD	U									
	REGIONS 2,3,4	A	H	3.0	3.0	3.0	3.0	0.0	0.0	1.0	13.0
13	PINTAIL	U									
	REGIONS 1,2,3,4	A	M	3.0	3.0	3.0	3.0	0.0	0.0	1.0	13.0
14	GREEN-WINGED TEAL	U									
	REGIONS 2,3,4	A	M	3.0	3.0	3.0	3.0	0.0	0.0	1.0	13.0
15	AMERICAN WIGEON	U									
	REGIONS 2,3,4	A	M	1.0-2.0	1.0-2.0	2.0-3.0	2.0-3.0	0.0	0.0	1.0	7.0-11.0
16	NORTHERN SHOVELER	U									
	REGIONS 2,3,4	A	M	3.0	3.0	3.0	3.0	0.0	0.0	1.0	13.0
17	CANVASBACK	U									
	REGIONS 3,4	A	M	3.0	3.0	3.0	3.0	0.0	0.0	3.0	15.0
18	GREATER SCAUP	U									
	REGIONS 2,3,4	A	M	2.0-3.0	2.0-3.0	2.0-3.0	2.0-3.0	0.0	0.0	1.0	9.0-13.0
19	LESSER SCAUP	U									
	REGIONS 2,3,4	A	H	3.0	3.0	3.0	3.0	0.0	0.0	1.0	13.0

* UPLAND = U
* AQUATIC = A

NO.	SPECIES NAME		CONF. LEVEL H,M,L	SPRING EARLY SUMMER FOOD	SPRING EARLY SUMMER COVER	LATE SUMMER FALL FOOD	LATE SUMMER FALL COVER	WINTER FOOD	WINTER COVER	REPR.	TOTAL
20	COMMON GOLDENEYE	U									
	REGIONS 2,3,4	A	H	3.0	2.0-3.0	3.0	2.0-3.0	0.0	0.0	0.0	10.0-12.0
21	BARROW'S GOLDENEYE	U									
	REGIONS 3,4	A	M	2.0-3.0	2.0-3.0	2.0-3.0	2.0-3.0	0.0	0.0	1.0	9.0-13.0
22	BUFFLEHEAD	U									
	REGIONS 3,4	A	M	2.0-3.0	2.0-3.0	2.0-3.0	2.0-3.0	0.0	0.0	1.0	9.0-13.0
29	WHITE-WINGED SCOTER	U									
	REGIONS 2,3,4	A	M	1.0-3.0	1.0-3.0	1.0-3.0	1.0-3.0	0.0	0.0	1.0	5.0-13.0
30	SURF SCOTER	U									
	REGIONS 2,3,4	A	M	1.0-3.0	1.0-3.0	1.0-3.0	1.0-3.0	0.0	0.0	1.0	5.0-13.0
31	RED-BREASTED MERGANSER	U									
	REGIONS 1,2,3,4	A	M	1.0-3.0	1.0-3.0	1.0-3.0	1.0-3.0	0.0	0.0	1.0-3.0	5.0-15.0
38	NORTHERN BALD EAGLE	U									
	REGIONS 2,3,4	A	H	1.0-3.0	0.0	1.0-3.0	0.0	0.0	0.0	0.0	2.0- 6.0
40	OSPREY	U									
	REGIONS 3,4	A	M	1.0-3.0	0.0	1.0-3.0	0.0	0.0	0.0	0.0	2.0- 6.0
42	PEREGRINE FALCON	U									
	REGIONS 1,2,3,4	A	M	3.0	0.0	3.0	0.0	0.0	0.0	0.0	6.0
51	SANDHILL CRANE	U									
	REGIONS 1,2,3,4	A	M	1.0-2.0	3.0	1.0-2.0	3.0	0.0	0.0	1.0-2.0	9.0-12.0
52	SEMIPALMATED PLOVER	U									
	REGIONS 1,2,3,4	A	M	3.0	3.0	3.0	3.0	0.0	0.0	0.0	12.0
57	SEMIPALMATED SANDPIPER	U									
	REGIONS 1,2,3,4	A	M	3.0	3.0	3.0	3.0	0.0	0.0	0.0	12.0
58	LEAST SANDPIPER	U									
	REGIONS 1,2,3,4	A	L	2.0	2.0	2.0	2.0	0.0	0.0	0.0	8.0
60	PECTORAL SANDPIPER	U									
	REGIONS 1,2,3,4	A	H	3.0	3.0	3.0	3.0	0.0	0.0	0.0	12.0

* UPLAND = U
* AQUATIC = A

NO.	SPECIES NAME		CONF. LEVEL H,M,L	SPRING EARLY SUMMER FOOD	SPRING EARLY SUMMER COVER	LATE SUMMER FALL FOOD	LATE SUMMER FALL COVER	WINTER FOOD	WINTER COVER	REPR.	TOTAL
65	LONG-BILLED DOWITCHER	U									
	REGIONS 1,2,3,4	A	L	3.0	3.0	3.0	3.0	0.0	0.0	0.0	12.0
66	LESSER YELLOWLEGS	U									
	REGIONS 2,3,4	A	L	2.0	2.0	2.0	2.0	0.0	0.0	0.0	8.0
67	SOLITARY SANDPIPER	U									
	REGIONS 3,4	A	L	3.0	2.0	3.0	2.0	0.0	0.0	0.0	10.0
69	SPOTTED SANDPIPER	U									
	REGIONS 1,2,3,4	A	L	3.0	3.0	3.0	3.0	0.0	0.0	3.0	15.0
71	COMMON SNIPE	U									
	REGIONS 1,2,3,4	A	M	3.0	1.0	3.0	1.0	0.0	0.0	0.0	8.0
73	NORTHERN PHALAROPE	U									
	REGIONS 1,2,3,4	A	H	3.0	3.0	3.0	3.0	0.0	0.0	0.0	12.0
78	HERRING GULL	U									
	REGIONS 2,3,4	A	H	2.0-3.0	2.0-3.0	2.0-3.0	2.0-3.0	0.0	0.0	2.0-3.0	10.0-15.0
79	MEW GULL	U									
	REGIONS 1,2,3,4	A	H	1.0-2.0	1.0-2.0	2.0-3.0	2.0-3.0	0.0	0.0	2.0-3.0	8.0-13.0
80	BONAPARTE'S GULL	U									
	REGIONS 2,3,4	A	H	1.0-2.0	1.0-2.0	3.0	3.0	0.0	0.0	0.0	8.0-10.0
82	ARCTIC TERN	U									
	REGIONS 1,2,3,4	A	M	3.0	3.0	3.0	3.0	0.0	0.0	3.0	15.0
89	BELTED KINGFISHER	U									
	REGIONS 2,3,4	A	L	3.0	3.0	3.0	3.0	0.0	0.0	1.0-3.0	13.0-15.0
101	VIOLET-GREEN SWALLOW	U									
	REGIONS 3,4	A	H	3.0	0.0	3.0	0.0	0.0	0.0	0.0	6.0
102	TREE SWALLOW	U									
	REGIONS 2,3,4	A	H	3.0	0.0	3.0	0.0	0.0	0.0	0.0	6.0
103	BANK SWALLOW	U									
	REGIONS 1,2,3,4	A	M	3.0	0.0	3.0	0.0	0.0	0.0	0.0-3.0	6.0- 9.0

* UPLAND = U
* AQUATIC = A

NO.	SPECIES NAME		CONF. LEVEL H,M,L	SPRING EARLY SUMMER FOOD	SPRING EARLY SUMMER COVER	LATE SUMMER FALL FOOD	LATE SUMMER FALL COVER	WINTER FOOD	WINTER COVER	REPR.	TOTAL
104	BARN SWALLOW	U									
	REGIONS 2,3,4	A	H	3.0	0.0	3.0	0.0	0.0	0.0	0.0	6.0
105	CLIFF SWALLOW	U									
	REGIONS 3,4	A	H	3.0	0.0	3.0	0.0	0.0	0.0	0.0	6.0
158	BEAVER	U									
	REGIONS 2,3,4	A	H	1.0-2.0	3.0	1.0-2.0	3.0	1.0-3.0	1.0-3.0	3.0	13.0-19.0
165	MUSKRAT	U									
	REGIONS 2,3,4	A	H	1.0-2.0	3.0	1.0-2.0	3.0	1.0-3.0	1.0-3.0	3.0	13.0-19.0
180	MINK	U									
	REGIONS 2,3,4	A	M	2.0-3.0	2.0-3.0	2.0-3.0	2.0-3.0	2.0-3.0	1.0-3.0	2.0-3.0	13.0-21.0
182	RIVER OTTER	U									
	REGIONS 2,3,4	A	H	1.0-3.0	2.0-3.0	1.0-3.0	2.0-3.0	1.0-3.0	1.0-3.0	2.0-3.0	10.0-21.0
184	MOOSE	U									
	REGIONS 1,2,3,4	A	M	2.0-3.0	0.0	0.0	0.0	0.0	0.0	0.0	2.0- 3.0

TOTAL NUMBER OF SPECIES = 49

GRAND TOTAL AQUATIC = 461.0- 582.0

* UPLAND = U
* AQUATIC = A

NO.	SPECIES NAME		CONF. LEVEL H,M,L	SPRING EARLY SUMMER FOOD	SPRING EARLY SUMMER COVER	LATE SUMMER FALL FOOD	LATE SUMMER FALL COVER	WINTER FOOD	WINTER COVER	REPR.	TOTAL
1	COMMON LOON	U									
	REGIONS 2,3,4	A	L	0.0-1.0	0.0-1.0	0.0-1.0	0.0-1.0	0.0	0.0	0.0-1.0	0.0- 5.0
3	ARCTIC LOON	U									
	REGIONS 1,2,3,4	A	M	0.0-1.0	0.0-1.0	0.0-1.0	0.0-1.0	0.0	0.0	0.0-1.0	0.0- 5.0
5	RED-NECKED GREBE	U									
	REGIONS 2,3,4	A	M	2.0-3.0	2.0	2.0-3.0	3.0	0.0	0.0	2.0-3.0	11.0-14.0
6	HORNED GREBE	U									
	REGIONS 2,3,4	A	M	2.0-3.0	1.0	2.0-3.0	1.0	0.0	0.0	0.0-1.0	6.0- 9.0
8	CANADA GOOSE	U									
	REGIONS 1,2,3,4	A	M	3.0	2.0	3.0	2.0	0.0	0.0	0.0-3.0	10.0-13.0
10	WHITE-FRONTED GOOSE	U									
	REGIONS 1,2,3,4	A	M	3.0	3.0	3.0	3.0	0.0	0.0	0.0	12.0
12	MALLARD	U									
	REGIONS 2,3,4	A	M	1.0-2.0	1.0-2.0	1.0-2.0	1.0-2.0	0.0	0.0	1.0	5.0- 9.0
13	PINTAIL	U									
	REGIONS 1,2,3,4	A	M	2.0	2.0	3.0	3.0	0.0	0.0	0.0	10.0
14	GREEN-WINGED TEAL	U									
	REGIONS 2,3,4	A	M	3.0	3.0	3.0	3.0	0.0	0.0	1.0	13.0
15	AMERICAN WIGEON	U									
	REGIONS 2,3,4	A	M	1.0	1.0	2.0-3.0	2.0-3.0	0.0	0.0	1.0	7.0- 9.0
16	NORTHERN SHOVELER	U									
	REGIONS 2,3,4	A	M	1.0-2.0	1.0-2.0	1.0-2.0	1.0-2.0	0.0	0.0	1.0	5.0- 9.0
17	CANVASBACK	U									
	REGIONS 3,4	A	M	3.0	3.0	3.0	3.0	0.0	0.0	3.0	15.0
18	GREATER SCAUP	U									
	REGIONS 2,3,4	A	M	2.0-3.0	2.0-3.0	2.0-3.0	2.0-3.0	0.0	0.0	1.0	9.0-13.0
19	LESSER SCAUP	U									
	REGIONS 2,3,4	A	H	3.0	2.0-3.0	3.0	2.0-3.0	0.0	0.0	1.0	11.0-13.0

* UPLAND = U
* AQUATIC = A

NO.	SPECIES NAME		CONF. LEVEL	SPRING EARLY SUMMER FOOD	SPRING EARLY SUMMER COVER	LATE SUMMER FALL FOOD	LATE SUMMER FALL COVER	WINTER FOOD	WINTER COVER	REPR.	TOTAL
20	COMMON GOLDENEYE	U									
	REGIONS 2,3,4	A	M	2.0-3.0	1.0-2.0	2.0-3.0	1.0-2.0	0.0	0.0	0.0	6.0-10.0
21	BARROW'S GOLDENEYE	U									
	REGIONS 3,4	A	M	2.0-3.0	2.0-3.0	2.0-3.0	1.5-2.5	0.0	0.0	1.0	8.5-12.5
22	BUFFLEHEAD	U									
	REGIONS 3,4	A	M	2.0-3.0	2.0	2.0-3.0	2.0	0.0	0.0	1.0	9.0-11.0
29	WHITE-WINGED SCOTER	U									
	REGIONS 2,3,4	A	M	1.0-3.0	1.0-3.0	1.0-3.0	1.0-3.0	0.0	0.0	1.0	5.0-13.0
30	SURF SCOTER	U									
	REGIONS 2,3,4	A	M	1.0-3.0	1.0-3.0	1.0-3.0	1.0-3.0	0.0	0.0	1.0	5.0-13.0
31	RED-BREASTED MERGANSER	U									
	REGIONS 1,2,3,4	A	M	1.0-3.0	1.0-3.0	1.0-3.0	1.0-3.0	0.0	0.0	1.0-3.0	5.0-15.0
38	NORTHERN BALD EAGLE	U									
	REGIONS 2,3,4	A	H	1.0-3.0	0.0	1.0-3.0	0.0	0.0	0.0	0.0	2.0- 6.0
40	OSPREY	U									
	REGIONS 3,4	A	M	1.0-3.0	0.0	1.0-3.0	0.0	0.0	0.0	0.0	2.0- 6.0
42	PEREGRINE FALCON	U									
	REGIONS 1,2,3,4	A	M	3.0	0.0	3.0	0.0	0.0	0.0	0.0	6.0
51	SANDHILL CRANE	U									
	REGIONS 1,2,3,4	A	M	1.0-2.0	3.0	1.0-2.0	3.0	0.0	0.0	1.0-2.0	9.0-12.0
52	SEMIPALMATED PLOVER	U									
	REGIONS 1,2,3,4	A	M	3.0	3.0	3.0	3.0	0.0	0.0	0.0	12.0
57	SEMIPALMATED SANDPIPER	U									
	REGIONS 1,2,3,4	A	M	3.0	3.0	3.0	3.0	0.0	0.0	0.0	12.0
58	LEAST SANDPIPER	U									
	REGIONS 1,2,3,4	A	L	2.0	2.0	2.0	2.0	0.0	0.0	0.0	8.0
60	PECTORAL SANDPIPER	U									
	REGIONS 1,2,3,4	A	H	3.0	3.0	3.0	3.0	0.0	0.0	0.0	12.0

* UPLAND = U
* AQUATIC = A

NO.	SPECIES NAME		CONF. LEVEL H,M,L	SPRING EARLY SUMMER FOOD	SPRING EARLY SUMMER COVER	LATE SUMMER FALL FOOD	LATE SUMMER FALL COVER	WINTER FOOD	WINTER COVER	REPR.	TOTAL
65	LONG-BILLED DOWITCHER	U									
	REGIONS 1,2,3,4	A	L	3.0	3.0	3.0	3.0	0.0	0.0	0.0	12.0
66	LESSER YELLOWLEGS	U									
	REGIONS 2,3,4	A	L	3.0	2.0	3.0-2.0	2.0	0.0	0.0	0.0	10.0- 9.0
67	SOLITARY SANDPIPER	U									
	REGIONS 3,4	A	L	3.0	3.0	3.0	3.0	0.0	0.0	0.0	12.0
69	SPOTTED SANDPIPER	U									
	REGIONS 1,2,3,4	A	M	3.0	3.0	3.0	3.0	0.0	0.0	3.0	15.0
71	COMMON SNIPE	U									
	REGIONS 1,2,3,4	A	M	3.0	1.0	3.0	1.0	0.0	0.0	0.0	8.0
73	NORTHERN PHALAROPE	U									
	REGIONS 1,2,3,4	A	H	3.0	3.0	3.0	3.0	0.0	0.0	3.0	15.0
78	HERRING GULL	U									
	REGIONS 2,3,4	A	H	2.0-3.0	2.0-3.0	2.0-3.0	2.0-3.0	0.0	0.0	2.0-3.0	10.0-15.0
79	MEW GULL	U									
	REGIONS 1,2,3,4	A	H	1.0-2.0	1.0-2.0	2.0-3.0	2.0-3.0	0.0	0.0	2.0-3.0	8.0-13.0
80	BONAPARTE'S GULL	U									
	REGIONS 2,3,4	A	H	1.0-2.0	1.0-2.0	3.0	3.0	0.0	0.0	0.0	8.0-10.0
82	ARCTIC TERN	U									
	REGIONS 1,2,3,4	A	M	3.0	3.0	3.0	3.0	0.0	0.0	3.0	15.0
89	BELTED KINGFISHER	U									
	REGIONS 2,3,4	A	L	2.0-3.0	2.0-3.0	2.0-3.0	2.0-3.0	0.0	0.0	1.0-3.0	9.0-15.0
101	VIOLET-GREEN SWALLOW	U									
	REGIONS 3,4	A	H	2.0	0.0	2.0	0.0	0.0	0.0	0.0	4.0
102	TREE SWALLOW	U									
	REGIONS 2,3,4	A	H	2.0	0.0	2.0	0.0	0.0	0.0	0.0	4.0
103	BANK SWALLOW	U									
	REGIONS 1,2,3,4	A	M	3.0	0.0	3.0	0.0	0.0	0.0	0.0-3.0	6.0- 9.0

* UPLAND = U
* AQUATIC = A

NO.	SPECIES NAME		CONF. LEVEL H,M,L	SPRING EARLY SUMMER FOOD	SPRING EARLY SUMMER COVER	LATE SUMMER FALL FOOD	LATE SUMMER FALL COVER	WINTER FOOD	WINTER COVER	REPR.	TOTAL
104	BARN SWALLOW	U									
	REGIONS 2,3,4	A	H	2.0	0.0	2.0	0.0	0.0	0.0	0.0	4.0
105	CLIFF SWALLOW	U									
	REGIONS 3,4	A	H	3.0	0.0	3.0	0.0	0.0	0.0	0.0	6.0
158	BEAVER	U									
	REGIONS 2,3,4	A	H	1.0-2.0	3.0	1.0-2.0	3.0	1.0-3.0	1.0-3.0	3.0	13.0-19.0
165	MUSKRAT	U									
	REGIONS 2,3,4	A	H	1.0-2.0	3.0	1.0-2.0	3.0	1.0-3.0	1.0-3.0	3.0	13.0-19.0
180	MINK	U									
	REGIONS 2,3,4	A	M	2.0-3.0	2.0-3.0	2.0-3.0	2.0-3.0	2.0	2.0	2.0-3.0	14.0-19.0
184	MOOSE	U									
	REGIONS 1,2,3,4	A	M	3.0	0.0	0.0	0.0	0.0	0.0	0.0	3.0

TOTAL NUMBER OF SPECIES = 48

GRAND TOTAL AQUATIC = 404.5- 523.5

* UPLAND = U
* AQUATIC = A

NO.	SPECIES NAME		CONF. LEVEL H,M,L	SPRING EARLY SUMMER FOOD	SPRING EARLY SUMMER COVER	LATE SUMMER FALL FOOD	LATE SUMMER FALL COVER	WINTER FOOD	WINTER COVER	REPR.	TOTAL
1	COMMON LOON	U									
	REGIONS 2,3,4	A	M	3.0	3.0	3.0	2.0-3.0	0.0	0.0	2.0-3.0	13.0-15.0
3	ARCTIC LOON	U									
	REGIONS 1,2,3,4	A	M	3.0	3.0	3.0	3.0	0.0	0.0	3.0	15.0
5	RED-NECKED GREBE	U									
	REGIONS 2,3,4	A	M	2.0-3.0	1.0	2.0-3.0	1.0	0.0	0.0	0.0-1.0	6.0- 9.0
6	HORNED GREBE	U									
	REGIONS 2,3,4	A	M	2.0-3.0	1.0	2.0-3.0	1.0	0.0	0.0	0.0-1.0	6.0- 9.0
8	CANADA GOOSE	U									
	REGIONS 1,2,3,4	A	M	1.0	3.0	1.0	3.0	0.0	0.0	0.0-3.0	8.0-11.0
10	WHITE-FRONTED GOOSE	U									
	REGIONS 1,2,3,4	A	M	1.0-2.0	1.0	1.0-2.0	1.0	0.0	0.0	0.0	4.0- 6.0
12	MALLARD	U									
	REGIONS 2,3,4	A	M	3.0	1.0-2.0	3.0	3.0	0.0	0.0	0.0	10.0-11.0
13	PINTAIL	U									
	REGIONS 1,2,3,4	A	M	3.0	1.0-3.0	1.0-2.0	1.0	0.0	0.0	1.0	7.0-10.0
14	GREEN-WINGED TEAL	U									
	REGIONS 2,3,4	A	L	1.0-2.0	1.0-2.0	1.0-2.0	1.0-2.0	0.0	0.0	1.0	5.0- 9.0
15	AMERICAN WIGEON	U									
	REGIONS 2,3,4	A	M	1.0	1.0	2.0-3.0	2.0-3.0	0.0	0.0	1.0	7.0- 9.0
16	NORTHERN SHOVELER	U									
	REGIONS 2,3,4	A	M	3.0	3.0	3.0	3.0	0.0	0.0	1.0	13.0
17	CANVASBACK	U									
	REGIONS 3,4	A	M	2.0-3.0	2.0-3.0	2.0-3.0	2.0-3.0	0.0	0.0	0.0	8.0-12.0
18	GREATER SCAUP	U									
	REGIONS 2,3,4	A	M	1.0-2.0	1.0-2.0	1.0-2.0	1.0-2.0	0.0	0.0	1.0	5.0- 9.0
19	LESSER SCAUP	U									
	REGIONS 2,3,4	A	H	3.0	2.0-3.0	3.0	1.0-3.0	0.0	0.0	1.0	10.0-13.0

* UPLAND = U
* AQUATIC = A

NO.	SPECIES NAME		CONF. LEVEL H,M,L	SPRING EARLY SUMMER FOOD	SPRING EARLY SUMMER COVER	LATE SUMMER FALL FOOD	LATE SUMMER FALL COVER	WINTER FOOD	WINTER COVER	REPR.	TOTAL
20	COMMON GOLDENEYE	U									
	REGIONS 2,3,4	A	M	2.0-3.0	2.0-3.0	2.0-3.0	2.0-3.0	0.0	0.0	0.0	8.0-12.0
21	BARROW'S GOLDENEYE	U									
	REGIONS 3,4	A	M	2.0-3.0	1.0	2.0-3.0	1.0	0.0	0.0	1.0	7.0- 9.0
22	BUFFLEHEAD	U									
	REGIONS 3,4	A	M	1.0-2.0	1.0-2.0	1.5-2.5	1.5-2.5	0.0	0.0	1.0	6.0-10.0
29	WHITE-WINGED SCOTER	U									
	REGIONS 2,3,4	A	M	1.0-3.0	1.0-3.0	1.0-3.0	1.0-3.0	0.0	0.0	1.0	5.0-13.0
30	SURF SCOTER	U									
	REGIONS 2,3,4	A	M	1.0-3.0	1.0-3.0	1.0-3.0	1.0-3.0	0.0	0.0	1.0	5.0-13.0
31	RED-BREASTED MERGANSER	U									
	REGIONS 1,2,3,4	A	M	1.0-3.0	1.0-3.0	1.0-3.0	1.0-3.0	0.0	0.0	1.0-3.0	5.0-15.0
38	NORTHERN BALD EAGLE	U									
	REGIONS 2,3,4	A	H	1.0-3.0	0.0	1.0-3.0	0.0	0.0	0.0	0.0	2.0- 6.0
40	OSPREY	U									
	REGIONS 3,4	A	M	0.0-1.0	0.0	0.0-1.0	0.0	0.0	0.0	0.0	0.0- 2.0
42	PEREGRINE FALCON	U									
	REGIONS 1,2,3,4	A	M	2.0	0.0	2.0	0.0	0.0	0.0	0.0	4.0
51	SANDHILL CRANE	U									
	REGIONS 1,2,3,4	A	M	1.0-2.0	3.0	1.0-2.0	3.0	0.0	0.0	1.0-2.0	9.0-12.0
52	SEMIPALMATED PLOVER	U									
	REGIONS 1,2,3,4	A	M	3.0	3.0	3.0	3.0	0.0	0.0	3.0	15.0
57	SEMIPALMATED SANDPIPER	U									
	REGIONS 1,2,3,4	A	M	3.0	3.0	3.0	3.0	0.0	0.0	0.0	12.0
60	PECTORAL SANDPIPER	U									
	REGIONS 1,2,3,4	A	L	1.0-2.0	0.0	1.0-2.0	0.0	0.0	0.0	0.0	2.0- 4.0
65	LONG-BILLED DOWITCHER	U									
	REGIONS 1,2,3,4	A	L	1.0	0.0	1.0	0.0	0.0	0.0	0.0	2.0

* UPLAND = U
* AQUATIC = A

NO.	SPECIES NAME		CONF. LEVEL H,M,L	SPRING EARLY SUMMER FOOD	SPRING EARLY SUMMER COVER	LATE SUMMER FALL FOOD	LATE SUMMER FALL COVER	WINTER FOOD	WINTER COVER	REPR.	TOTAL
67	SOLITARY SANDPIPER	U									
	REGIONS 3,4	A	L	1.0	1.0	1.0	1.0	0.0	0.0	0.0	4.0
69	SPOTTED SANDPIPER	U									
	REGIONS 1,2,3,4	A	M	2.0	0.0	2.0	0.0	0.0	0.0	0.0	4.0
78	HERRING GULL	U									
	REGIONS 2,3,4	A	H	2.0-3.0	2.0-3.0	2.0-3.0	2.0-3.0	0.0	0.0	2.0-3.0	10.0-15.0
79	MEW GULL	U									
	REGIONS 1,2,3,4	A	H	1.0-2.0	1.0-2.0	2.0-3.0	2.0-3.0	0.0	0.0	2.0-3.0	8.0-13.0
80	BONAPARTE'S GULL	U									
	REGIONS 2,3,4	A	H	1.0-2.0	1.0-2.0	3.0	3.0	0.0	0.0	0.0	8.0-10.0
82	ARCTIC TERN	U									
	REGIONS 1,2,3,4	A	M	3.0	3.0	3.0	3.0	0.0	0.0	3.0	15.0
89	BELTED KINGFISHER	U									
	REGIONS 2,3,4	A	L	3.0	3.0	3.0	3.0	0.0	0.0	1.0-3.0	13.0-15.0
101	VIOLET-GREEN SWALLOW	U									
	REGIONS 3,4	A	H	3.0	0.0	3.0	0.0	0.0	0.0	0.0	6.0
102	TREE SWALLOW	U									
	REGIONS 2,3,4	A	H	3.0	0.0	3.0	0.0	0.0	0.0	0.0	6.0
103	BANK SWALLOW	U									
	REGIONS 1,2,3,4	A	M	3.0	0.0	3.0	0.0	0.0	0.0	0.0-3.0	6.0- 9.0
104	BARN SWALLOW	U									
	REGIONS 2,3,4	A	H	3.0	0.0	3.0	0.0	0.0	0.0	0.0	6.0
105	CLIFF SWALLOW	U									
	REGIONS 3,4	A	H	3.0	0.0	3.0	0.0	0.0	0.0	0.0	6.0
158	BEAVER	U									
	REGIONS 2,3,4	A	H	1.0	3.0	1.0	3.0	1.0-3.0	1.0-3.0	2.0	12.0-16.0
165	MUSKRAT	U									
	REGIONS 2,3,4	A	H	1.0	3.0	1.0	3.0	1.0-3.0	1.0-3.0	2.0	12.0-16.0

* UPLAND = U
* AQUATIC = A

NO.	SPECIES NAME		CONF. LEVEL H,M,L	SPRING EARLY SUMMER FOOD	SPRING EARLY SUMMER COVER	LATE SUMMER FALL FOOD	LATE SUMMER FALL COVER	WINTER FOOD	WINTER COVER	REPR.	TOTAL
180	MINK	U									
	REGIONS 2,3,4	A	M	2.0-3.0	1.0-2.0	2.0-3.0	1.0-2.0	2.0-3.0	2.0-3.0	2.0-3.0	12.0-19.0
182	RIVER OTTER	U									
	REGIONS 2,3,4	A	H	1.0-3.0	2.0-3.0	1.0-3.0	2.0-3.0	1.0-3.0	1.0-3.0	2.0-3.0	10.0-21.0

TOTAL NUMBER OF SPECIES = 44

GRAND TOTAL AQUATIC = 337.0- 461.0

* UPLAND = U
* AQUATIC = A

NO.	SPECIES NAME		CONF. LEVEL H,M,L	SPRING EARLY SUMMER FOOD	SPRING EARLY SUMMER COVER	LATE SUMMER FALL FOOD	LATE SUMMER FALL COVER	WINTER FOOD	WINTER COVER	REPR.	TOTAL
8	CANADA GOOSE	U									
	REGIONS 1,2,3,4	A	M	1.0-3.0	1.0-3.0	1.0-3.0	1.0-3.0	0.0	0.0	1.0-3.0	5.0-15.0
10	WHITE-FRONTED GOOSE	U									
	REGIONS 1,2,3,4	A	L	1.0-3.0	2.0-3.0	1.0-3.0	2.0-3.0	0.0	0.0	0.0	6.0-12.0
12	MALLARD	U									
	REGIONS 2,3,4	A	M	2.0-3.0	2.0-3.0	1.0-2.0	1.0-2.0	0.0	0.0	1.0	7.0-11.0
13	PINTAIL	U									
	REGIONS 1,2,3,4	A	M	1.0	1.0	1.0	1.0	0.0	0.0	1.0	5.0
14	GREEN-WINGED TEAL	U									
	REGIONS 2,3,4	A	L	1.0	1.0-2.0	1.0	1.0	0.0	0.0	1.0	5.0- 6.0
15	AMERICAN WIGEON	U									
	REGIONS 2,3,4	A	M	1.0-2.0	1.0-2.0	1.0	1.0	0.0	0.0	1.0	5.0- 7.0
16	NORTHERN SHOVELER	U									
	REGIONS 2,3,4	A	M	1.0-2.0	1.0-2.0	1.0	1.0	0.0	0.0	1.0	5.0- 7.0
20	COMMON GOLDENEYE	U									
	REGIONS 2,3,4	A	M	1.0-3.0	1.0-3.0	1.0-3.0	1.0-3.0	0.0	0.0	0.0	4.0-12.0
21	BARROW'S GOLDENEYE	U									
	REGIONS 3,4	A	M	1.0	1.0	1.0	1.0	0.0	0.0	1.0	5.0
22	BUFFLEHEAD	U									
	REGIONS 3,4	A	L	1.0-3.0	1.0-3.0	1.0-3.0	1.0-3.0	0.0	0.0	1.0	5.0-13.0
24	HARLEQUIN DUCK	U									
	REGIONS 3,4	A	M	1.0-3.0	1.0-3.0	1.0-3.0	1.0-3.0	0.0	0.0	2.0-3.0	6.0-15.0
29	WHITE-WINGED SCOTER	U									
	REGIONS 2,3,4	A	M	1.0-2.0	1.0-2.0	1.0-2.0	1.0-2.0	0.0	0.0	1.0	5.0- 9.0
30	SURF SCOTER	U									
	REGIONS 2,3,4	A	M	1.0-2.0	1.0-2.0	1.0-2.0	1.0-2.0	0.0	0.0	1.0	5.0- 9.0
31	RED-BREASTED MERGANSER	U									
	REGIONS 1,2,3,4	A	M	1.0-2.0	1.0-2.0	1.0-2.0	1.0	0.0	0.0	1.0-2.0	5.0- 9.0

* UPLAND = U
* AQUATIC = A

NO.	SPECIES NAME		CONF. LEVEL H,M,L	SPRING EARLY SUMMER FOOD	SPRING EARLY SUMMER COVER	LATE SUMMER FALL FOOD	LATE SUMMER FALL COVER	WINTER FOOD	WINTER COVER	REPR.	TOTAL
38	NORTHERN BALD EAGLE	U									
	REGIONS 2,3,4	A	H	1.0-3.0	0.0	1.0-3.0	0.0	0.0-3.0	0.0	0.0	2.0- 9.0
40	OSPREY	U									
	REGIONS 3,4	A	M	2.0-3.0	0.0	2.0-3.0	0.0	0.0	0.0	0.0	4.0- 6.0
42	PEREGRINE FALCON	U									
	REGIONS 1,2,3,4	A	M	1.0	0.0	1.0	0.0	0.0	0.0	0.0	2.0
51	SANDHILL CRANE	U									
	REGIONS 1,2,3,4	A	M	1.0-2.0	1.0-2.0	1.0-2.0	1.0-2.0	0.0	0.0	1.0	5.0- 9.0
52	SEMIPALMATED PLOVER	U									
	REGIONS 1,2,3,4	A	M	3.0	3.0	3.0	3.0	0.0	0.0	1.0-3.0	13.0-15.0
57	SEMIPALMATED SANDPIPER	U									
	REGIONS 1,2,3,4	A	M	3.0	3.0	3.0	3.0	0.0	0.0	0.0	12.0
69	SPOTTED SANDPIPER	U									
	REGIONS 1,2,3,4	A	L	3.0	3.0	3.0	3.0	0.0	0.0	3.0	15.0
71	COMMON SNIPE	U									
	REGIONS 1,2,3,4	A	M	1.0-3.0	0.0	1.0-3.0	0.0	0.0	0.0	0.0	2.0- 6.0
78	HERRING GULL	U									
	REGIONS 2,3,4	A	H	1.0-2.0	1.0-2.0	1.0-2.0	1.0-2.0	0.0	0.0	1.0-2.0	5.0-10.0
79	MEW GULL	U									
	REGIONS 1,2,3,4	A	H	1.0-2.0	1.0-2.0	2.0-3.0	2.0-3.0	0.0	0.0	2.0-3.0	8.0-13.0
82	ARCTIC TERN	U									
	REGIONS 1,2,3,4	A	M	2.0-3.0	2.0-3.0	2.0-3.0	2.0-3.0	0.0	0.0	2.0-3.0	10.0-15.0
89	BELTED KINGFISHER	U									
	REGIONS 2,3,4	A	L	3.0	3.0	3.0	3.0	0.0	0.0	1.0-3.0	13.0-15.0
101	VIOLET-GREEN SWALLOW	U									
	REGIONS 3,4	A	H	3.0	0.0	3.0	0.0	0.0	0.0	0.0	6.0
102	TREE SWALLOW	U									
	REGIONS 2,3,4	A	H	3.0	0.0	3.0	0.0	0.0	0.0	0.0	6.0

* UPLAND = U
* AQUATIC = A

NO.	SPECIES NAME		CONF. LEVEL H,M,L	SPRING EARLY SUMMER FOOD	SPRING EARLY SUMMER COVER	LATE SUMMER FALL FOOD	LATE SUMMER FALL COVER	WINTER FOOD	WINTER COVER	REPR.	TOTAL
105	CLIFF SWALLOW	U									
	REGIONS 3,4	A	H	3.0	0.0	3.0	0.0	0.0	0.0	0.0	6.0
112	DIPPER	U									
	REGIONS 2,3,4	A	H	0.0-2.0	0.0-2.0	0.0-2.0	0.0-2.0	0.0-3.0	0.0-3.0	0.0-2.0	0.0-16.0
158	BEAVER	U									
	REGIONS 2,3,4	A	H	1.0-2.0	2.0-3.0	1.0-2.0	2.0-3.0	1.0-3.0	1.0-3.0	2.0-3.0	10.0-19.0
165	MUSKRAT	U									
	REGIONS 2,3,4	A	H	1.0-2.0	2.0-3.0	1.0-2.0	2.0-3.0	1.0-3.0	1.0-3.0	2.0-3.0	10.0-19.0
180	MINK	U									
	REGIONS 2,3,4	A	M	2.0-3.0	2.0-3.0	2.0-3.0	2.0-3.0	1.0-3.0	1.0-2.0	2.0-3.0	12.0-20.0
182	RIVER OTTER	U									
	REGIONS 2,3,4	A	H	1.0-3.0	1.0-2.0	1.0-3.0	1.0-2.0	1.0-2.0	1.0-2.0	1.0-2.0	7.0-16.0

TOTAL NUMBER OF SPECIES = 34

GRAND TOTAL AQUATIC = 221.0- 370.0

* UPLAND = U
* AQUATIC = A

NO.	SPECIES NAME		CONF. LEVEL H,M,L	SPRING EARLY SUMMER FOOD	SPRING EARLY SUMMER COVER	LATE SUMMER FALL FOOD	LATE SUMMER FALL COVER	WINTER FOOD	WINTER COVER	REPR.	TOTAL
24	HARLEQUIN DUCK	U									
	REGIONS 3,4	A	H	3.0	3.0	3.0	3.0	0.0	0.0	2.0-3.0	14.0-15.0
31	RED-BREASTED MERGANSER	U									
	REGIONS 1,2,3,4	A	M	1.0-2.0	1.0-2.0	1.0-2.0	1.0-2.0	0.0	0.0	1.0-2.0	5.0-10.0
68	WANDERING TATTLER	U									
	REGIONS 2,3,4	A	H	3.0	3.0	3.0	3.0	0.0	0.0	3.0	15.0
69	SPOTTED SANDPIPER	U									
	REGIONS 1,2,3,4	A	L	2.0	2.0	2.0	2.0	0.0	0.0	1.0	9.0
112	DIPPER	U									
	REGIONS 2,3,4	A	H	3.0	3.0	3.0	3.0	3.0	3.0	3.0	21.0
158	BEAVER	U									
	REGIONS 2,3,4	A	H	1.0	1.0-2.0	1.0	1.0-2.0	1.0	1.0	1.0	7.0- 9.0
165	MUSKRAT	U									
	REGIONS 2,3,4	A	H	1.0	1.0-2.0	1.0	1.0-2.0	1.0	1.0	1.0	7.0- 9.0
180	MINK	U									
	REGIONS 2,3,4	A	M	2.0-3.0	2.0-3.0	2.0-3.0	2.0-3.0	2.0-3.0	2.0-3.0	2.0-3.0	14.0-21.0
182	RIVER OTTER	U									
	REGIONS 2,3,4	A	H	1.0-2.0	1.0-2.0	1.0-2.0	1.0-2.0	1.0-2.0	1.0-2.0	1.0-2.0	7.0-14.0

TOTAL NUMBER OF SPECIES = 9

GRAND TOTAL AQUATIC = 99.0- 123.0

* UPLAND = U
* AQUATIC = A

NO.	SPECIES NAME		CONF. LEVEL H,M,L	SPRING EARLY SUMMER FOOD	SPRING EARLY SUMMER COVER	LATE SUMMER FALL FOOD	LATE SUMMER FALL COVER	WINTER FOOD	WINTER COVER	REPR.	TOTAL
1	COMMON LOON	U									
	REGIONS 2,3,4	A	L	0.0-1.0	0.0-1.0	1.0	1.0	0.0	0.0	0.0	2.0- 4.0
8	CANADA GOOSE	U									
	REGIONS 1,2,3,4	A	M	1.0-3.0	1.0-3.0	1.0-3.0	1.0-3.0	0.0	0.0	1.0-3.0	5.0-15.0
10	WHITE-FRONTED GOOSE	U									
	REGIONS 1,2,3,4	A	L	1.0-3.0	2.0-3.0	1.0-3.0	2.0-3.0	0.0	0.0	0.0	6.0-12.0
12	MALLARD	U									
	REGIONS 2,3,4	A	M	1.0-3.0	2.0-3.0	1.0-2.0	1.0-2.0	0.0	0.0	1.0	6.0-11.0
13	PINTAIL	U									
	REGIONS 1,2,3,4	A	M	1.0	1.0	1.0	1.0	0.0	0.0	1.0	5.0
14	GREEN-WINGED TEAL	U									
	REGIONS 2,3,4	A	L	1.0	1.0-2.0	1.0	1.0	0.0	0.0	1.0	5.0- 6.0
15	AMERICAN WIGEON	U									
	REGIONS 2,3,4	A	M	1.0-2.0	1.0-2.0	1.0	1.0	0.0	0.0	1.0	5.0- 7.0
16	NORTHERN SHOVELER	U									
	REGIONS 2,3,4	A	M	1.0-2.0	1.0-2.0	1.0	1.0	0.0	0.0	1.0	5.0- 7.0
17	CANVASBACK	U									
	REGIONS 3,4	A	L	1.0-3.0	1.0-3.0	1.0-3.0	1.0-3.0	0.0	0.0	1.0-3.0	5.0-15.0
18	GREATER SCAUP	U									
	REGIONS 2,3,4	A	M	2.0-3.0	2.0-3.0	1.0	1.0	0.0	0.0	1.0	7.0- 9.0
19	LESSER SCAUP	U									
	REGIONS 2,3,4	A	L	1.5-2.5	1.5-2.5	1.5-2.5	1.5-2.5	0.0	0.0	1.0	7.0-11.0
20	COMMON GOLDENEYE	U									
	REGIONS 2,3,4	A	M	1.0-3.0	1.0-3.0	1.0-3.0	1.0-3.0	0.0	0.0	0.0	4.0-12.0
21	BARROW'S GOLDENEYE	U									
	REGIONS 3,4	A	M	1.0	1.0	1.0	1.0	0.0	0.0	1.0	5.0
22	BUFFLEHEAD	U									
	REGIONS 3,4	A	L	1.0-3.0	1.0-3.0	1.0-3.0	1.0-3.0	0.0	0.0	1.0	5.0-13.0

* UPLAND = U
* AQUATIC = A

NO.	SPECIES NAME		CONF. LEVEL H,M,L	SPRING EARLY SUMMER FOOD	SPRING EARLY SUMMER COVER	LATE SUMMER FALL FOOD	LATE SUMMER FALL COVER	WINTER FOOD	WINTER COVER	REPR.	TOTAL
24	HARLEQUIN DUCK	U									
	REGIONS 3,4	A	M	1.0-3.0	1.0-3.0	1.0-3.0	1.0-3.0	0.0	0.0	1.0-3.0	5.0-15.0
29	WHITE-WINGED SCOTER	U									
	REGIONS 2,3,4	A	M	1.0-2.0	1.0-2.0	1.0-2.0	1.0-2.0	0.0	0.0	1.0	5.0- 9.0
30	SURF SCOTER	U									
	REGIONS 2,3,4	A	M	1.0-2.0	1.0-2.0	1.0-2.0	1.0-2.0	0.0	0.0	1.0	5.0- 9.0
31	RED-BREASTED MERGANSER	U									
	REGIONS 1,2,3,4	A	L	1.0-3.0	1.0-3.0	1.0-3.0	1.0-3.0	0.0	0.0	1.0-3.0	5.0-15.0
38	NORTHERN BALD EAGLE	U									
	REGIONS 2,3,4	A	H	1.0-3.0	0.0	1.0-3.0	0.0	0.0-3.0	0.0	0.0	2.0- 9.0
40	OSPREY	U									
	REGIONS 3,4	A	M	0.0-3.0	0.0	0.0-3.0	0.0	0.0	0.0	0.0	0.0- 6.0
42	PEREGRINE FALCON	U									
	REGIONS 1,2,3,4	A	M	0.0	0.0-3.0	0.0	0.0-3.0	0.0	0.0	0.0-3.0	0.0- 9.0
51	SANDHILL CRANE	U									
	REGIONS 1,2,3,4	A	M	1.0-2.0	2.0-3.0	1.0-2.0	2.0-3.0	0.0	0.0	1.0	7.0-11.0
52	SEMIPALMATED PLOVER	U									
	REGIONS 1,2,3,4	A	M	0.0-3.0	0.0-3.0	0.0-3.0	0.0-3.0	0.0	0.0	1.0-3.0	1.0-15.0
57	SEMIPALMATED SANDPIPER	U									
	REGIONS 1,2,3,4	A	L	3.0	3.0	3.0	3.0	0.0	0.0	0.0	12.0
69	SPOTTED SANDPIPER	U									
	REGIONS 1,2,3,4	A	L	3.0	3.0	3.0	3.0	0.0	0.0	3.0	15.0
71	COMMON SNIPE	U									
	REGIONS 1,2,3,4	A	M	0.0-3.0	0.0	0.0-3.0	0.0	0.0	0.0	0.0	0.0- 6.0
78	HERRING GULL	U									
	REGIONS 2,3,4	A	H	2.0-3.0	3.0	3.0	3.0	0.0	0.0	3.0	14.0-15.0
79	MEW GULL	U									
	REGIONS 1,2,3,4	A	H	1.0-2.0	1.0-2.0	2.0-3.0	2.0-3.0	0.0	0.0	3.0	9.0-13.0

* UPLAND = U
* AQUATIC = A

NO.	SPECIES NAME		CONF. LEVEL H,M,L	SPRING EARLY SUMMER FOOD	SPRING EARLY SUMMER COVER	LATE SUMMER FALL FOOD	LATE SUMMER FALL COVER	WINTER FOOD	WINTER COVER	REPR.	TOTAL
80	BONAPARTE'S GULL	U									
	REGIONS 2,3,4	A	H	1.0-2.0	1.0-2.0	3.0	3.0	0.0	0.0	0.0	8.0-10.0
82	ARCTIC TERN	U									
	REGIONS 1,2,3,4	A	M	3.0	3.0	3.0	3.0	0.0	0.0	3.0	15.0
89	BELTED KINGFISHER	U									
	REGIONS 2,3,4	A	L	3.0	3.0	3.0	3.0	0.0	0.0	2.0-3.0	14.0-15.0
101	VIOLET-GREEN SWALLOW	U									
	REGIONS 3,4	A	H	3.0	0.0	3.0	0.0	0.0	0.0	0.0	6.0
102	TREE SWALLOW	U									
	REGIONS 2,3,4	A	H	3.0	0.0	3.0	0.0	0.0	0.0	0.0	6.0
105	CLIFF SWALLOW	U									
	REGIONS 3,4	A	H	3.0	0.0	3.0	0.0	0.0	0.0	0.0	6.0
112	DIPPER	U									
	REGIONS 2,3,4	A	H	0.0-2.0	0.0-2.0	0.0-2.0	0.0-2.0	0.0-3.0	0.0-3.0	0.0-2.0	0.0-16.0
158	BEAVER	U									
	REGIONS 2,3,4	A	H	1.0-2.0	2.0-3.0	1.0-2.0	2.0-3.0	1.0-3.0	2.0-3.0	2.0-3.0	11.0-19.0
165	MUSKRAT	U									
	REGIONS 2,3,4	A	H	1.0-2.0	2.0-3.0	1.0-2.0	2.0-3.0	1.0-3.0	2.0-3.0	2.0-3.0	11.0-19.0
180	MINK	U									
	REGIONS 2,3,4	A	M	2.0-3.0	2.0-3.0	2.0-3.0	2.0-3.0	2.0-3.0	2.0-3.0	2.0-3.0	14.0-21.0
182	RIVER OTTER	U									
	REGIONS 2,3,4	A	H	1.0-3.0	1.0-3.0	1.0-3.0	1.0-3.0	1.0-3.0	1.0-3.0	1.0-3.0	7.0-21.0
186	BISON	U									
	REGIONS 4	A	L	2.0-3.0	2.0-3.0	2.0-3.0	2.0-3.0	2.0-3.0	2.0-3.0	0.0	12.0-18.0

TOTAL NUMBER OF SPECIES = 40

GRAND TOTAL AQUATIC = 262.0- 463.0