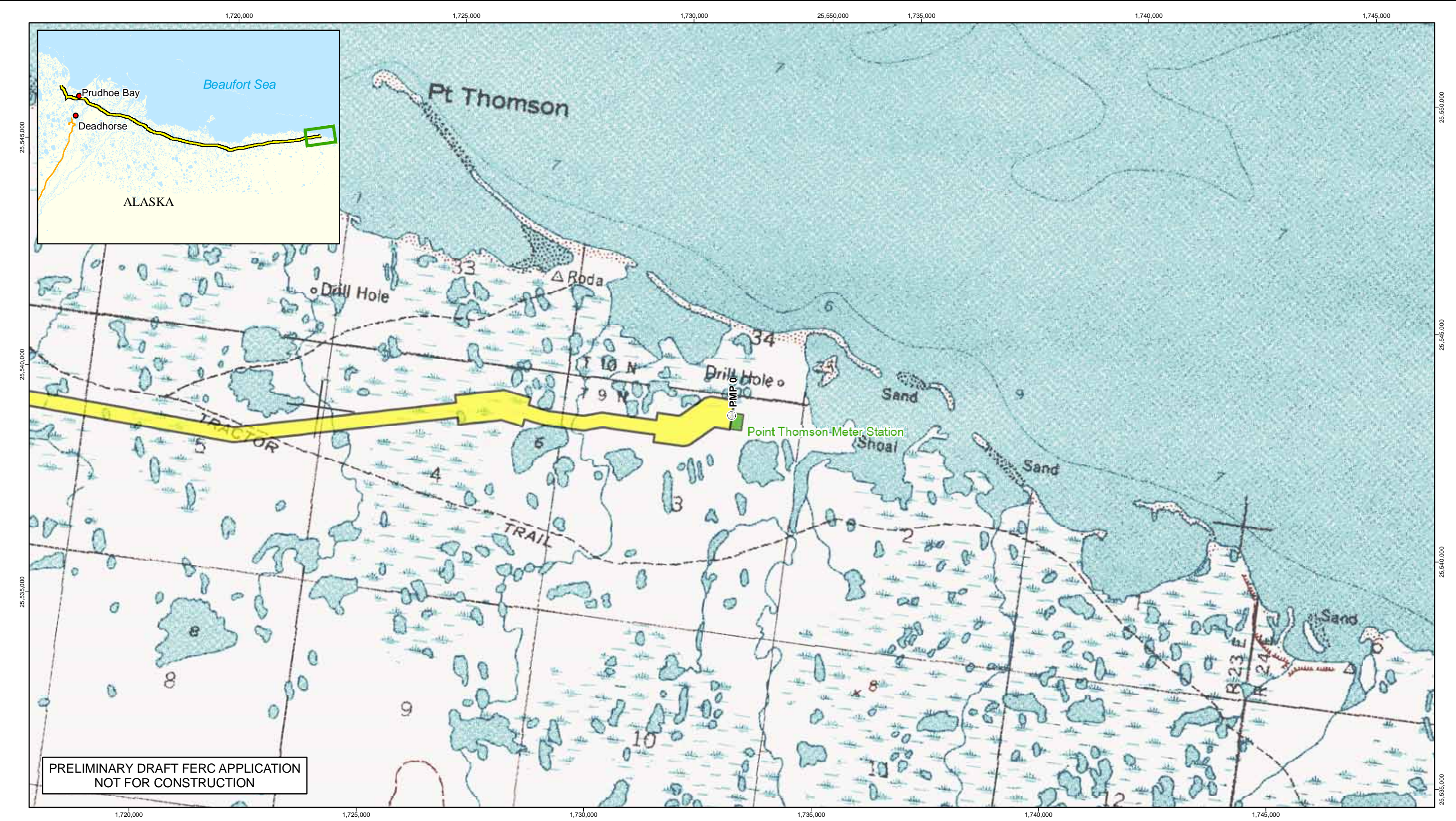


ALASKA PipelineProject	ALASKA PIPELINE PROJECT PRELIMINARY DRAFT RESOURCE REPORT 1	USAG-UR-SGREG-000002 APRIL 2011

**APPENDIX 1A: U.S. GEOLOGICAL SURVEY TOPOGRAPHIC-BASED
CORRIDOR MAPS**

DRAFT



LEGEND

⊕ Proposed Route Milepost

Proposed Route Corridor

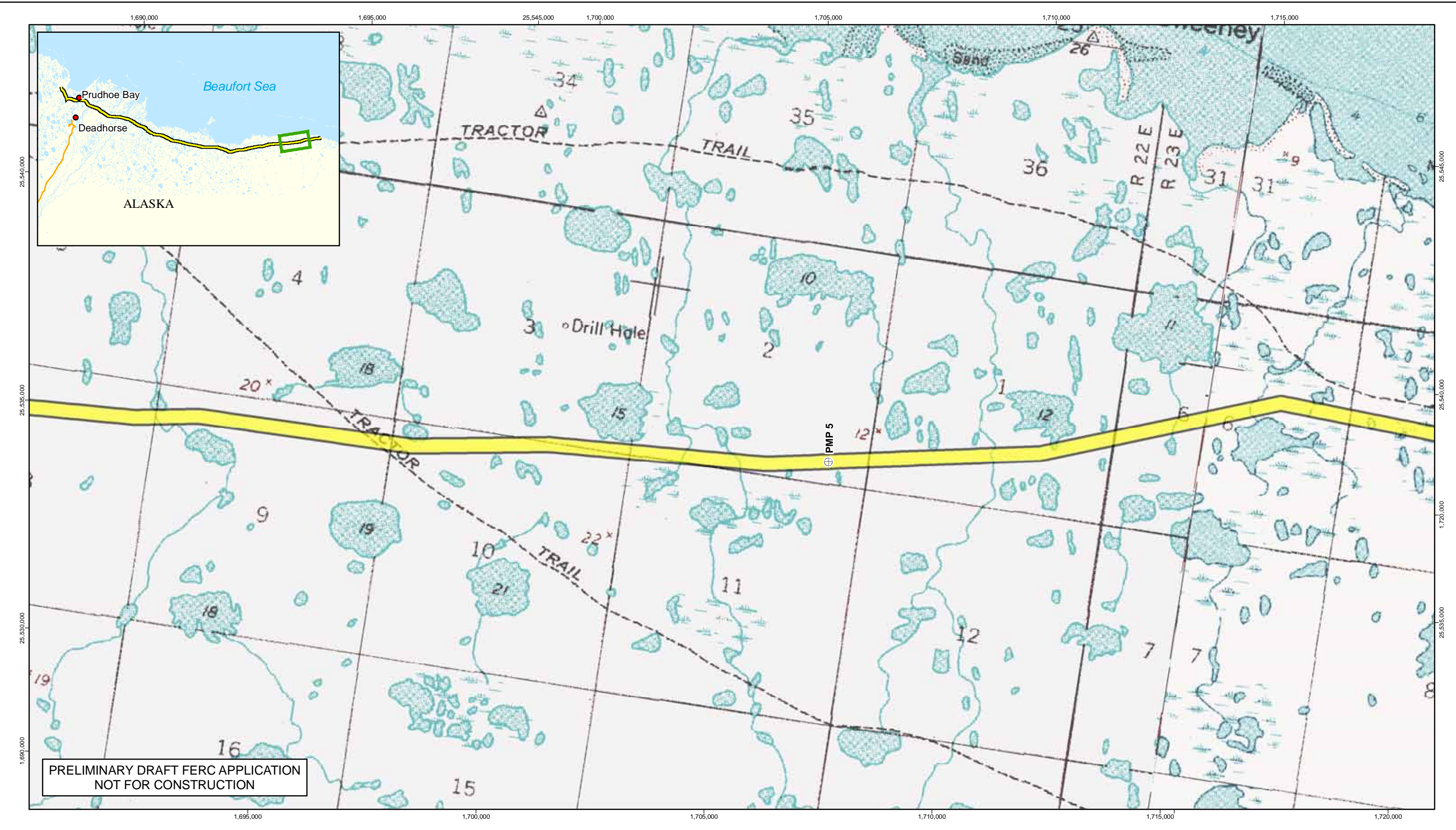
Facility

Proposed GTP Location

0 3,000 6,000 Feet

* Original size is 11 x 17. Map must be printed at original size for scale to remain correct.

APPENDIX 1A
US-04-001-001
Alaska Pipeline Project
Proposed Point Thomson Gas Transmission Pipeline




PRELIMINARY DRAFT FERC APPLICATION
NOT FOR CONSTRUCTION

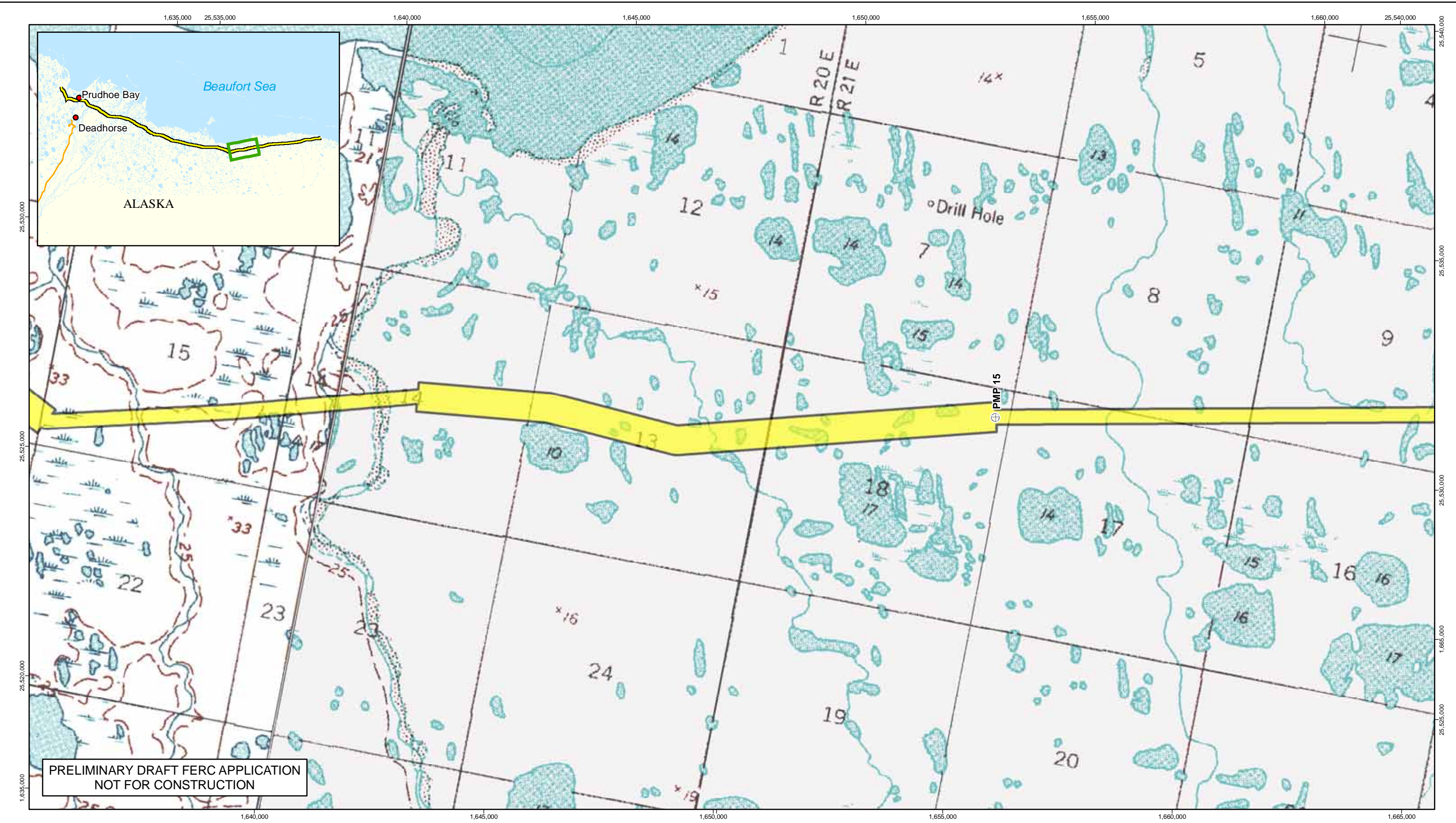
LEGEND

- ⊕ Proposed Route Milepost
- █ Facility
- █ Proposed Route Corridor
- █ Proposed GTP Location

* Original size is 11 x 17. Map must be printed
at original size for scale to remain correct.




APPENDIX 1A
US-04-001-002
Alaska Pipeline Project
Proposed Point Thomson Gas Transmission Pipeline



PRELIMINARY DRAFT FERC APPLICATION
NOT FOR CONSTRUCTION

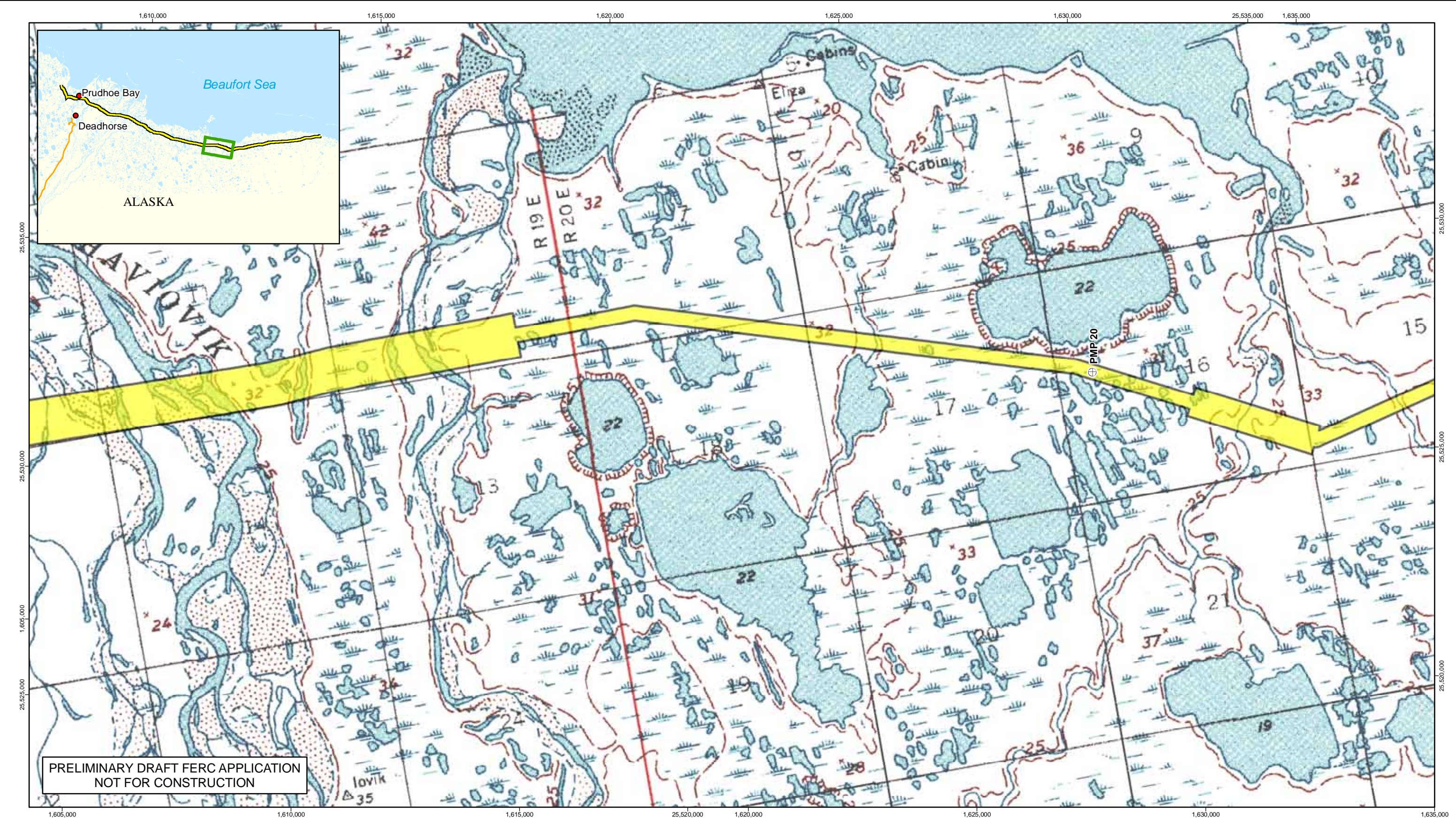
LEGEND

- ⊕ Proposed Route Milepost
- █ Facility
- █ Proposed Route Corridor
- █ Proposed GTP Location




APPENDIX 1A
US-04-001-004
Alaska Pipeline Project
Proposed Point Thomson Gas Transmission Pipeline

* Original size is 11 x 17. Map must be printed
at original size for scale to remain correct.

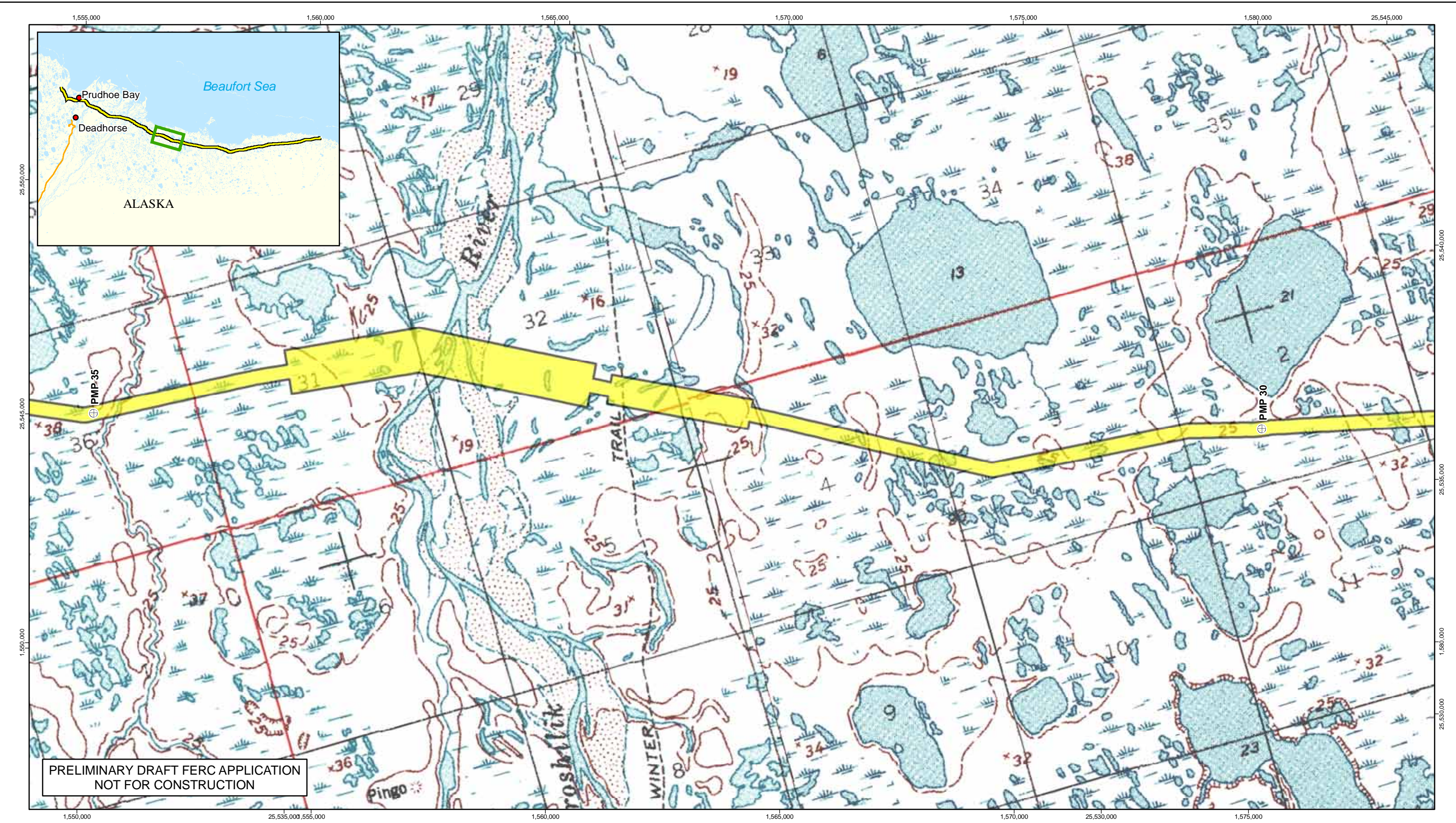


- LEGEND**
- ⊕ Proposed Route Milepost
 - █ Facility
 - █ Proposed Route Corridor
 - █ Proposed GTP Location

* Original size is 11 x 17. Map must be printed at original size for scale to remain correct.



APPENDIX 1A
US-04-001-005
Alaska Pipeline Project
Proposed Point Thomson Gas Transmission Pipeline



LEGEND

⊕ Proposed Route Milepost

█ Facility

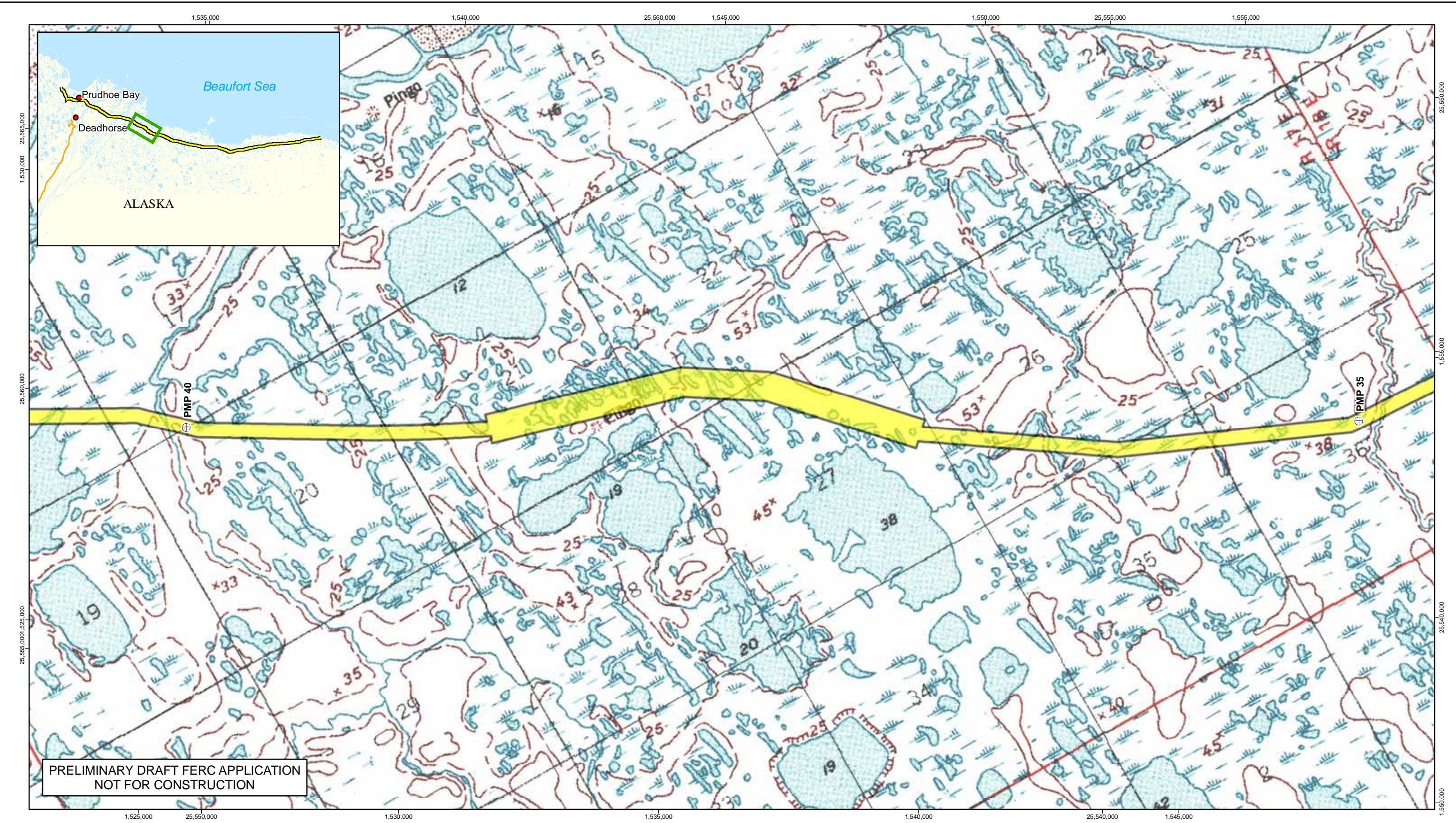
█ Proposed Route Corridor

█ Proposed GTP Location

* Original size is 11 x 17. Map must be printed at original size for scale to remain correct.

0 3,000 6,000 Feet

APPENDIX 1A
US-04-001-007
Alaska Pipeline Project
Proposed Point Thomson Gas Transmission Pipeline



PRELIMINARY DRAFT FERC APPLICATION
NOT FOR CONSTRUCTION

LEGEND

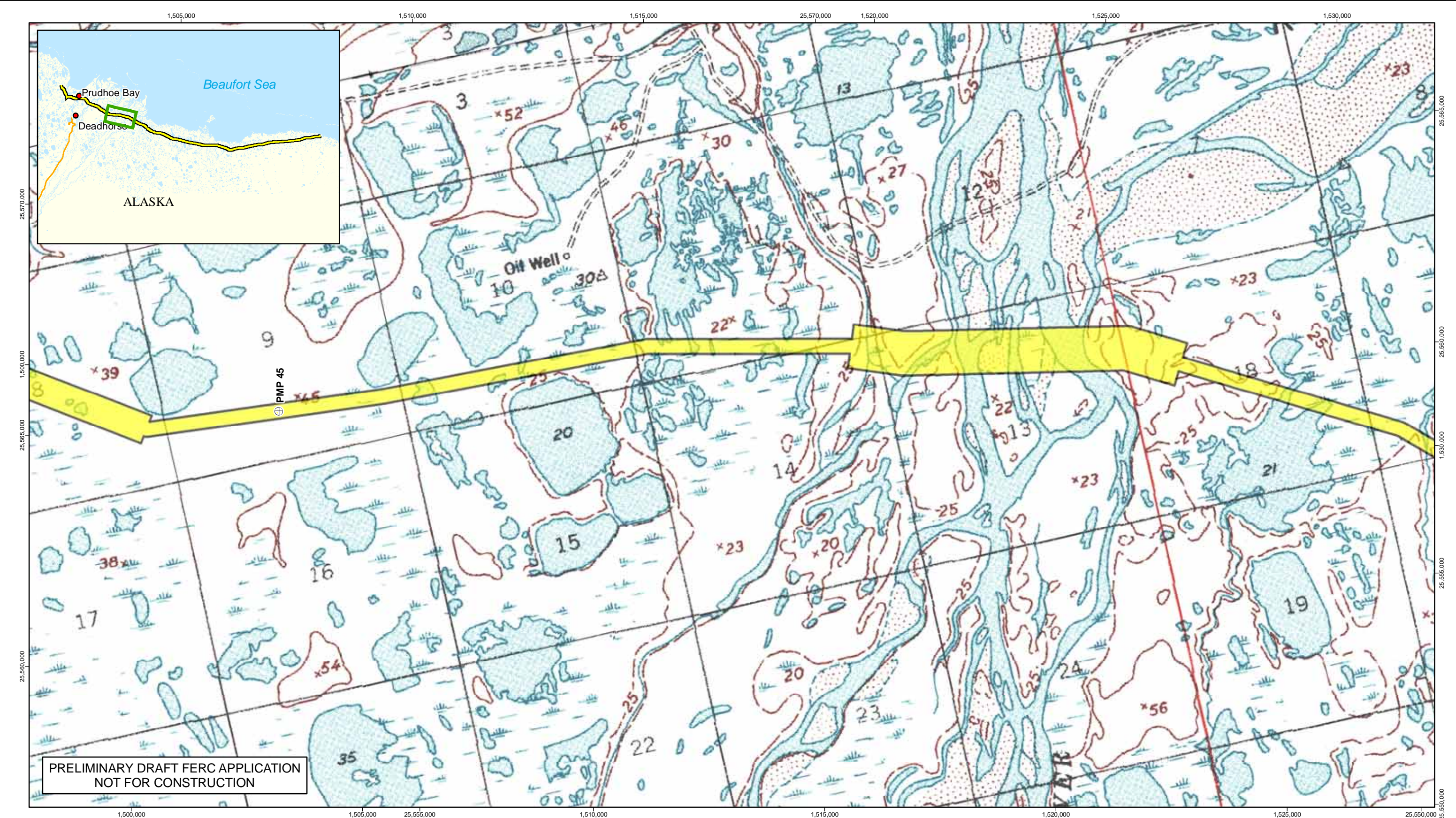
- ⊕ Proposed Route Milepost
- █ Facility
- █ Proposed Route Corridor
- █ Proposed GTP Location

* Original size is 11 x 17. Map must be printed
at original size for scale to remain correct.

0 3,000 6,000 Feet



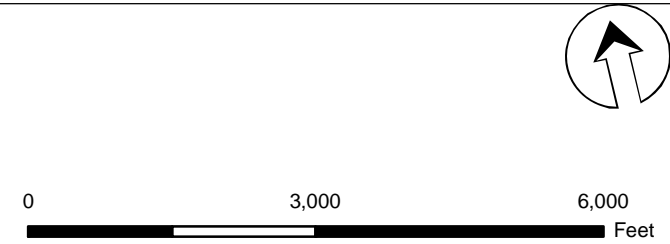
APPENDIX 1A
US-04-001-008
Alaska Pipeline Project
Proposed Point Thomson Gas Transmission Pipeline



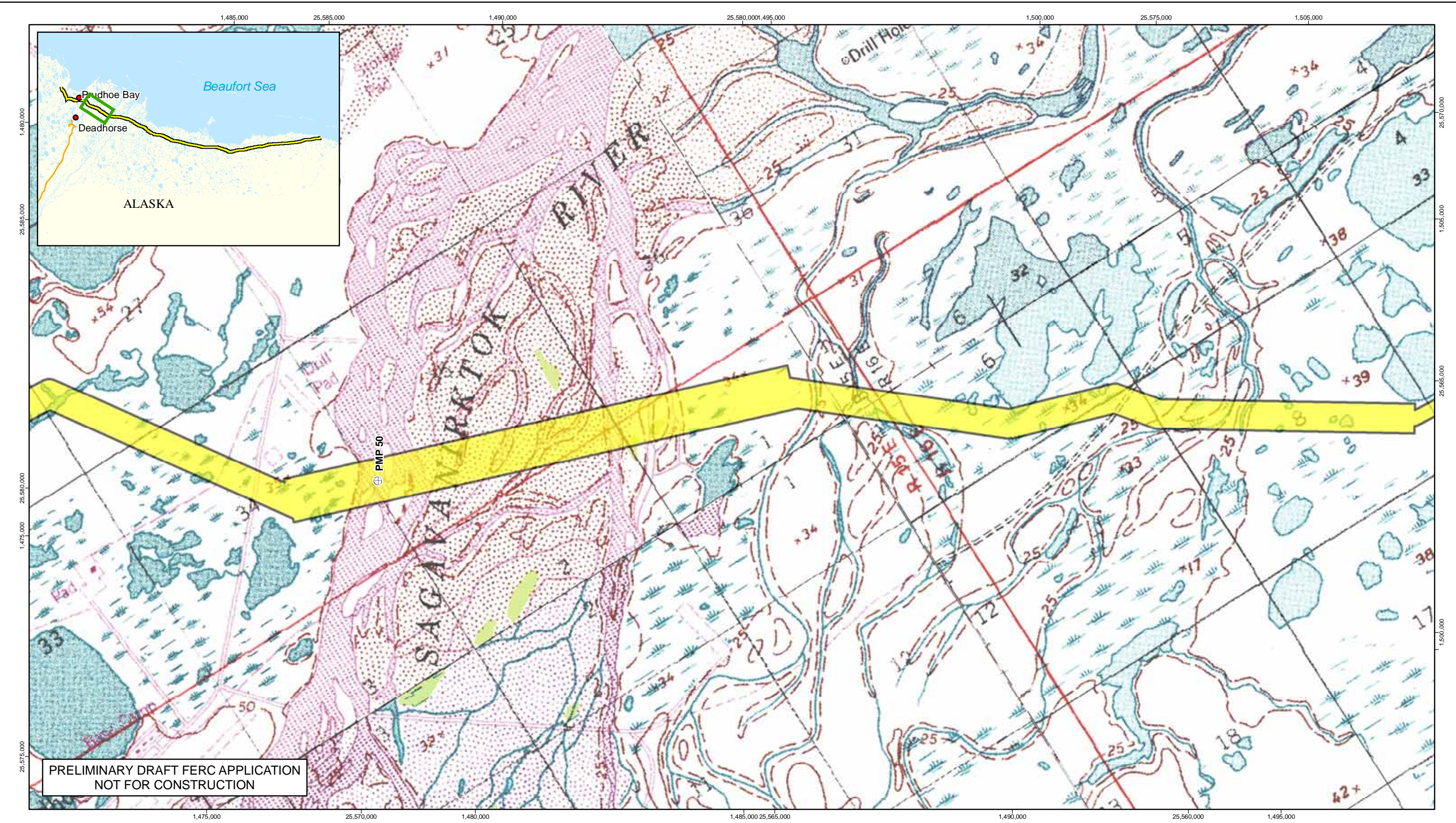
PRELIMINARY DRAFT FERC APPLICATION
NOT FOR CONSTRUCTION

- LEGEND**
- ⊕ Proposed Route Milepost
 - █ Facility
 - █ Proposed Route Corridor
 - █ Proposed GTP Location

* Original size is 11 x 17. Map must be printed at original size for scale to remain correct.



APPENDIX 1A
US-04-001-009
Alaska Pipeline Project
 Proposed Point Thomson Gas Transmission Pipeline



LEGEND

⊕

Proposed Route Milepost

■

Facility

■

Proposed Route Corridor

■

Proposed GTP Location

* Original size is 11 x 17. Map must be printed at original size for scale to remain correct.

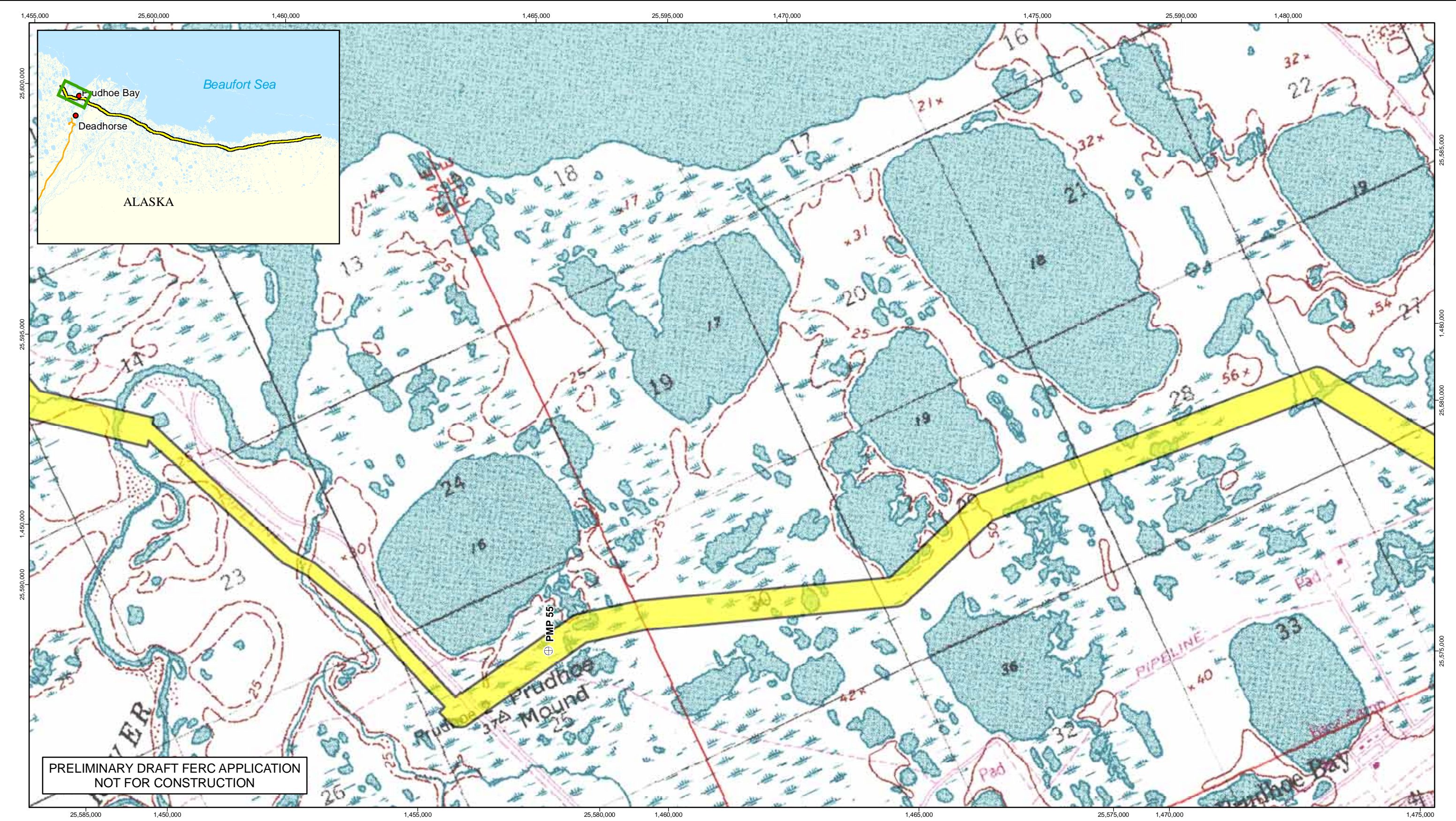
0

3,000

6,000

Feet

APPENDIX 1A
US-04-001-010
Alaska Pipeline Project
Proposed Point Thomson Gas Transmission Pipeline

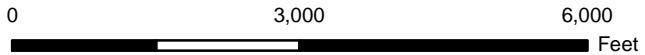


PRELIMINARY DRAFT FERC APPLICATION
NOT FOR CONSTRUCTION

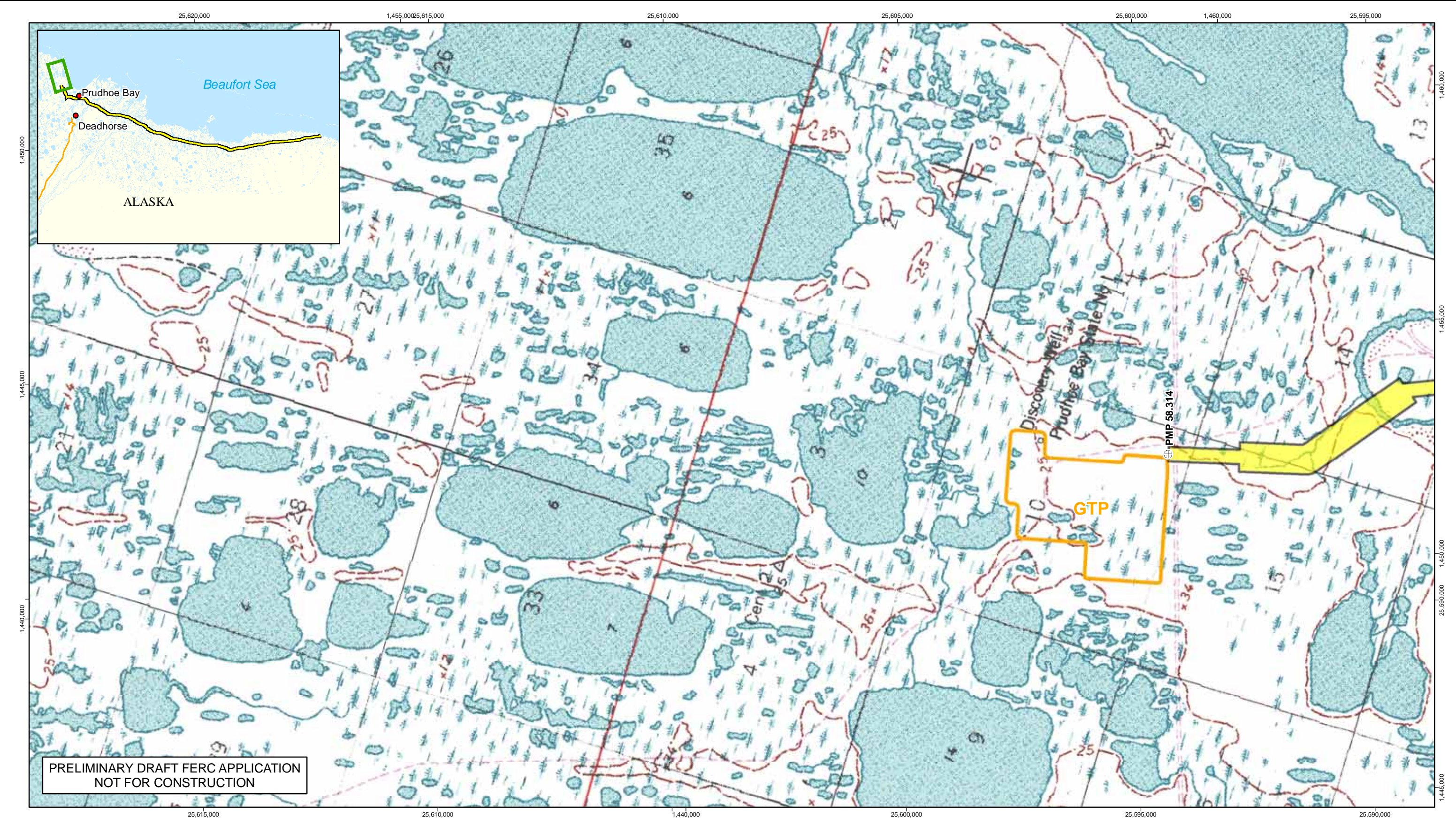
LEGEND

- ⊕ Proposed Route Milepost
- █ Facility
- █ Proposed Route Corridor
- █ Proposed GTP Location

* Original size is 11 x 17. Map must be printed at original size for scale to remain correct.



APPENDIX 1A
US-04-001-011
Alaska Pipeline Project
Proposed Point Thomson Gas Transmission Pipeline



LEGEND

⊕ Proposed Route Milepost

Proposed Route Corridor

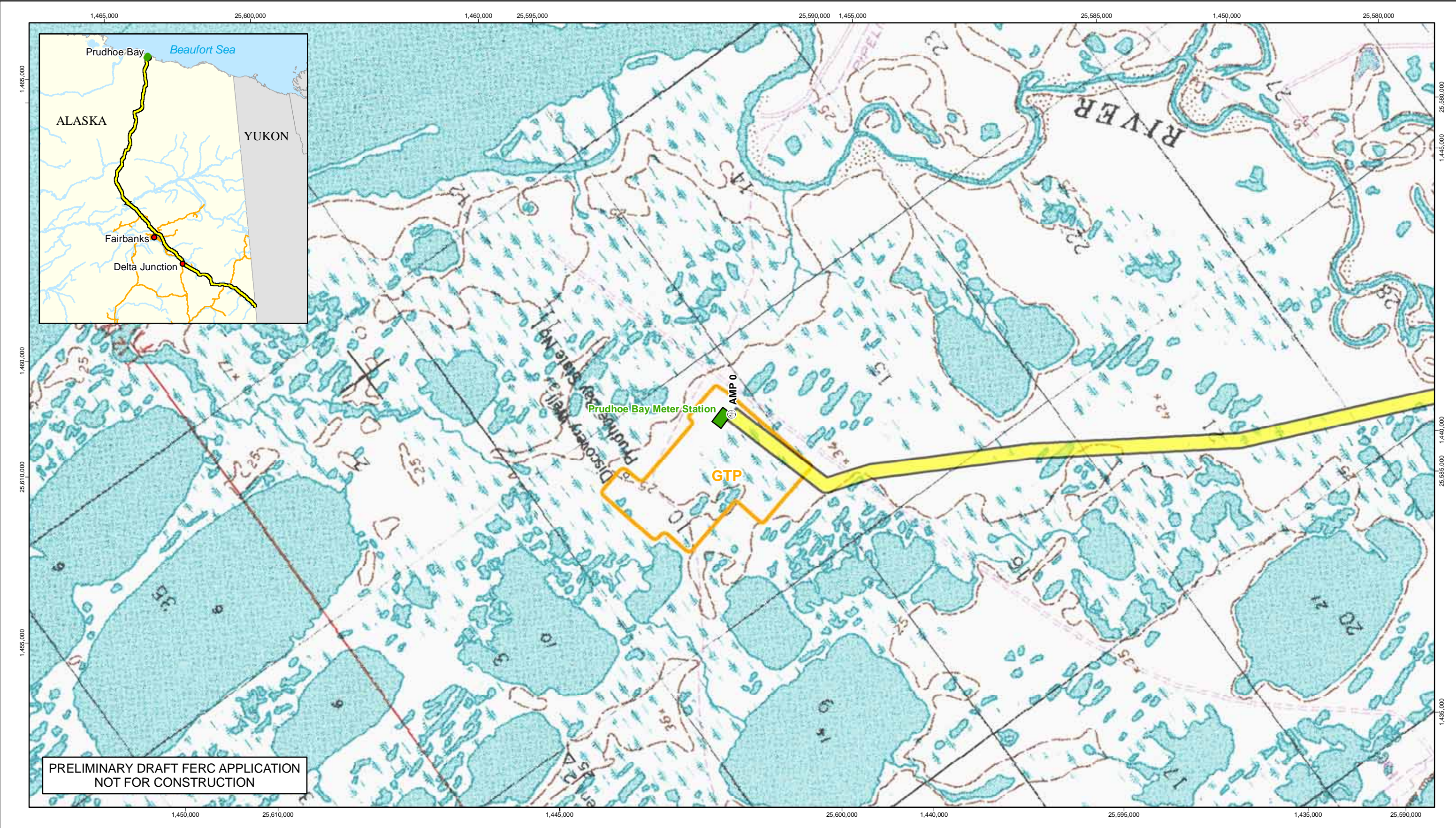
Facility

Proposed GTP Location

* Original size is 11 x 17. Map must be printed at original size for scale to remain correct.

0 3,000 6,000 Feet

APPENDIX 1A
US-04-001-012
Alaska Pipeline Project
Proposed Point Thomson Gas Transmission Pipeline



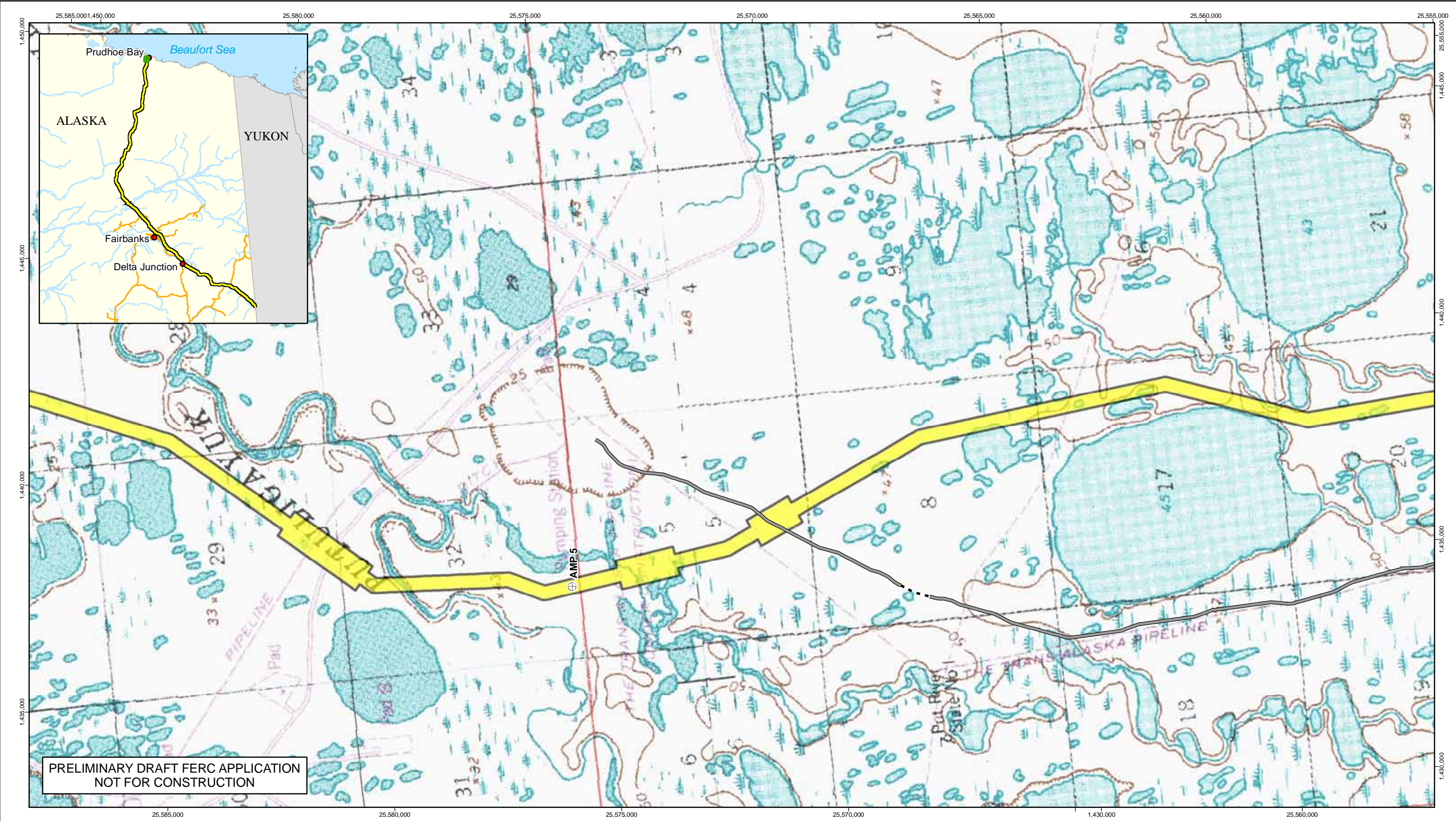
LEGEND

⊕	Proposed Route Milepost		Proposed Route Corridor
---	TAPS Buried		Proposed GTP Location
—	TAPS Elevated		Facility
—	Highway		

* Original size is 11 x 17. Map must be printed at original size for scale to remain correct.

0 2,000 4,000 6,000 Feet

APPENDIX 1A
US-04-002-001
Alaska Pipeline Project
Proposed Alaska Mainline



PRELIMINARY DRAFT FERC APPLICATION
NOT FOR CONSTRUCTION

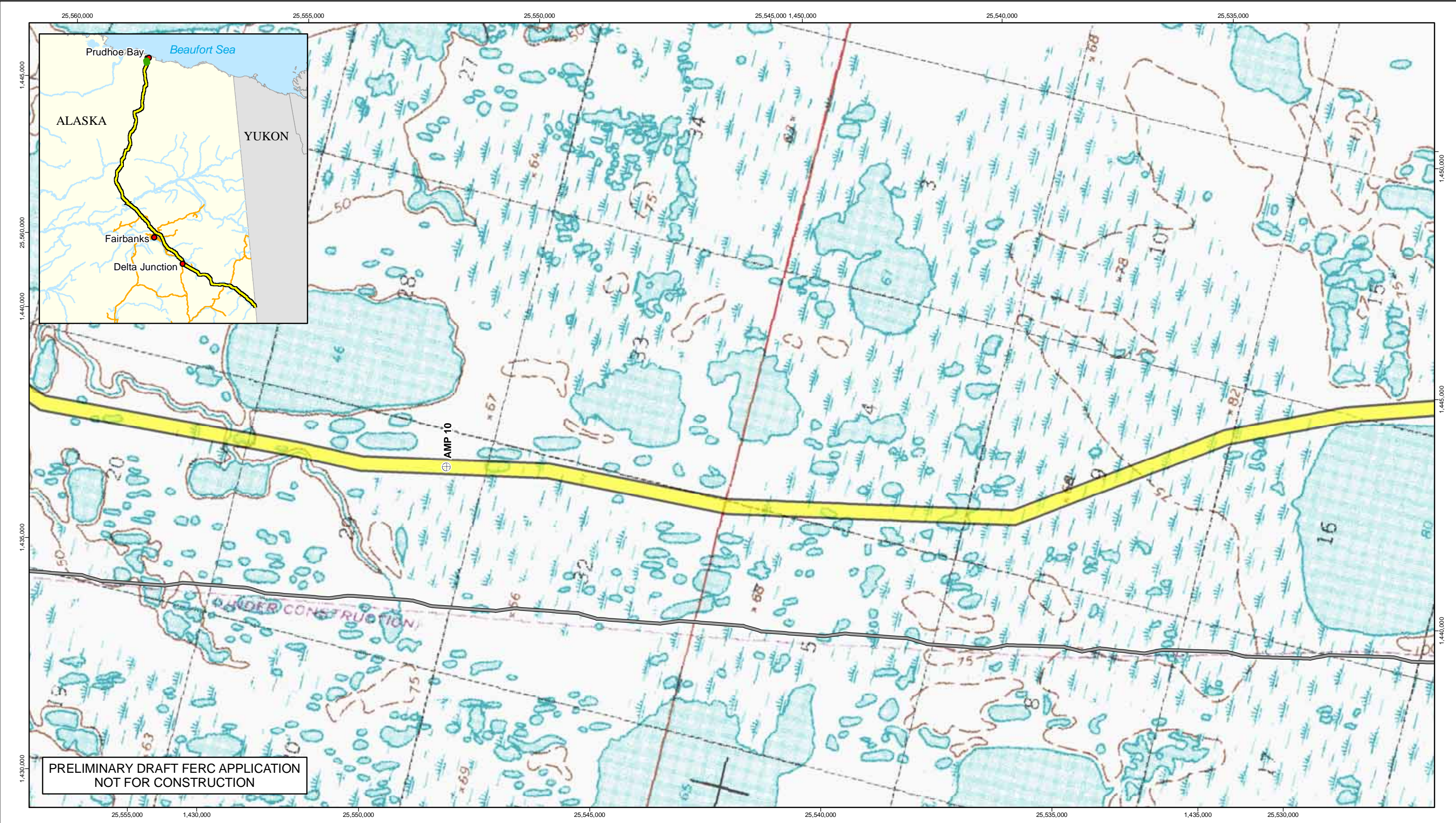
LEGEND

⊕	Proposed Route Milepost		Proposed Route Corridor
- - -	TAPS Buried		Proposed GTP Location
—	TAPS Elevated		Facility
—	Highway		

* Original size is 11 x 17. Map must be printed at original size for scale to remain correct.

0 2,000 4,000 6,000 Feet

APPENDIX 1A
US-04-002-002
Alaska Pipeline Project
Proposed Alaska Mainline



LEGEND

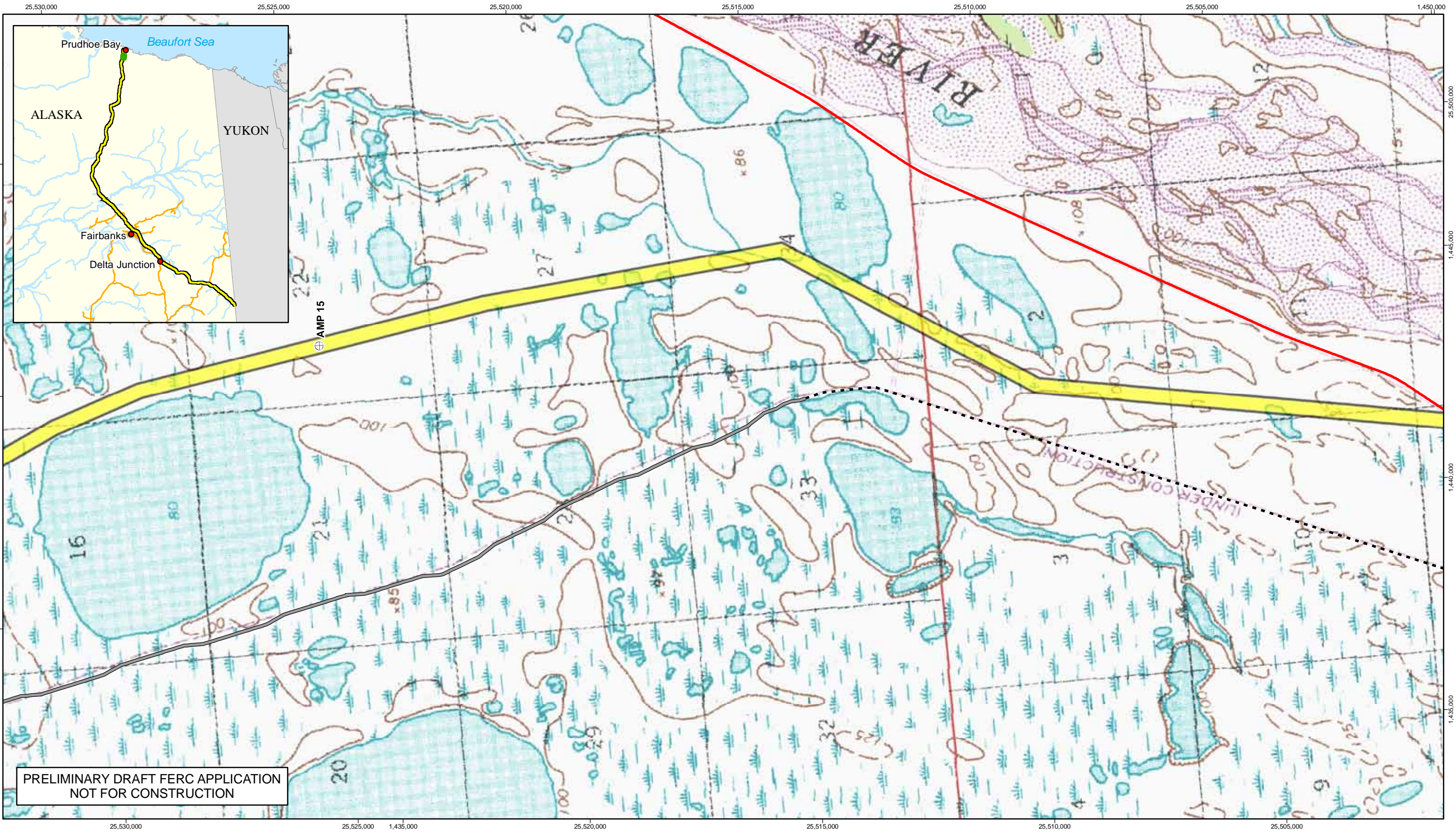
⊕	Proposed Route Milepost		Proposed Route Corridor
- - -	TAPS Buried		Proposed GTP Location
—	TAPS Elevated		Facility
—	Highway		

* Original size is 11 x 17. Map must be printed at original size for scale to remain correct.

0 2,000 4,000 6,000

Feet

APPENDIX 1A
US-04-002-003
Alaska Pipeline Project
Proposed Alaska Mainline

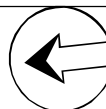


LEGEND

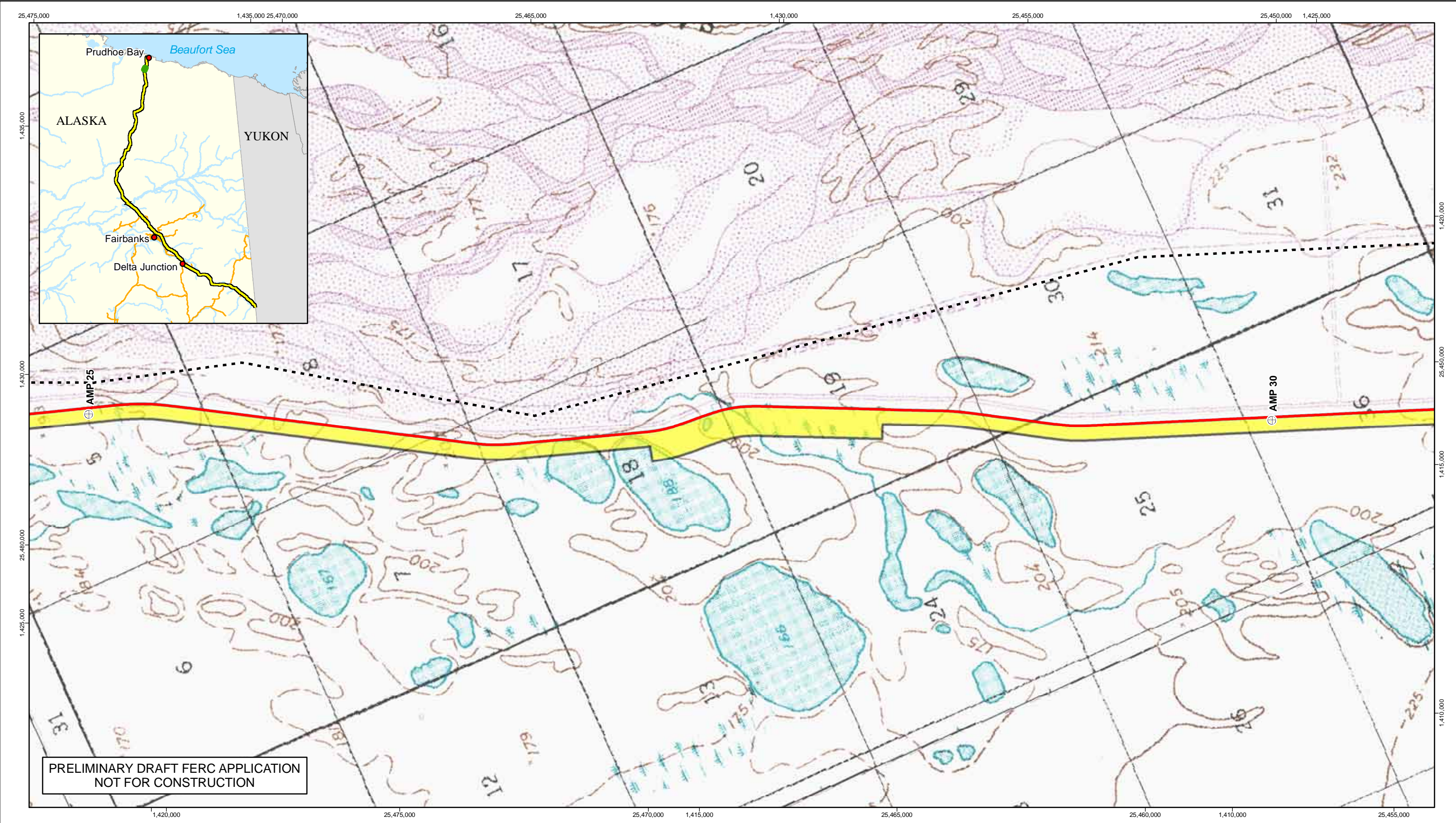
- ⊕ Proposed Route Milepost
- Proposed Route Corridor
- TAPS Buried
- Proposed GTP Location
- TAPS Elevated
- Facility
- Highway

* Original size is 11 x 17. Map must be printed at original size for scale to remain correct.

0 2,000 4,000 6,000 Feet



APPENDIX 1A
US-04-002-004
Alaska Pipeline Project
Proposed Alaska Mainline



LEGEND

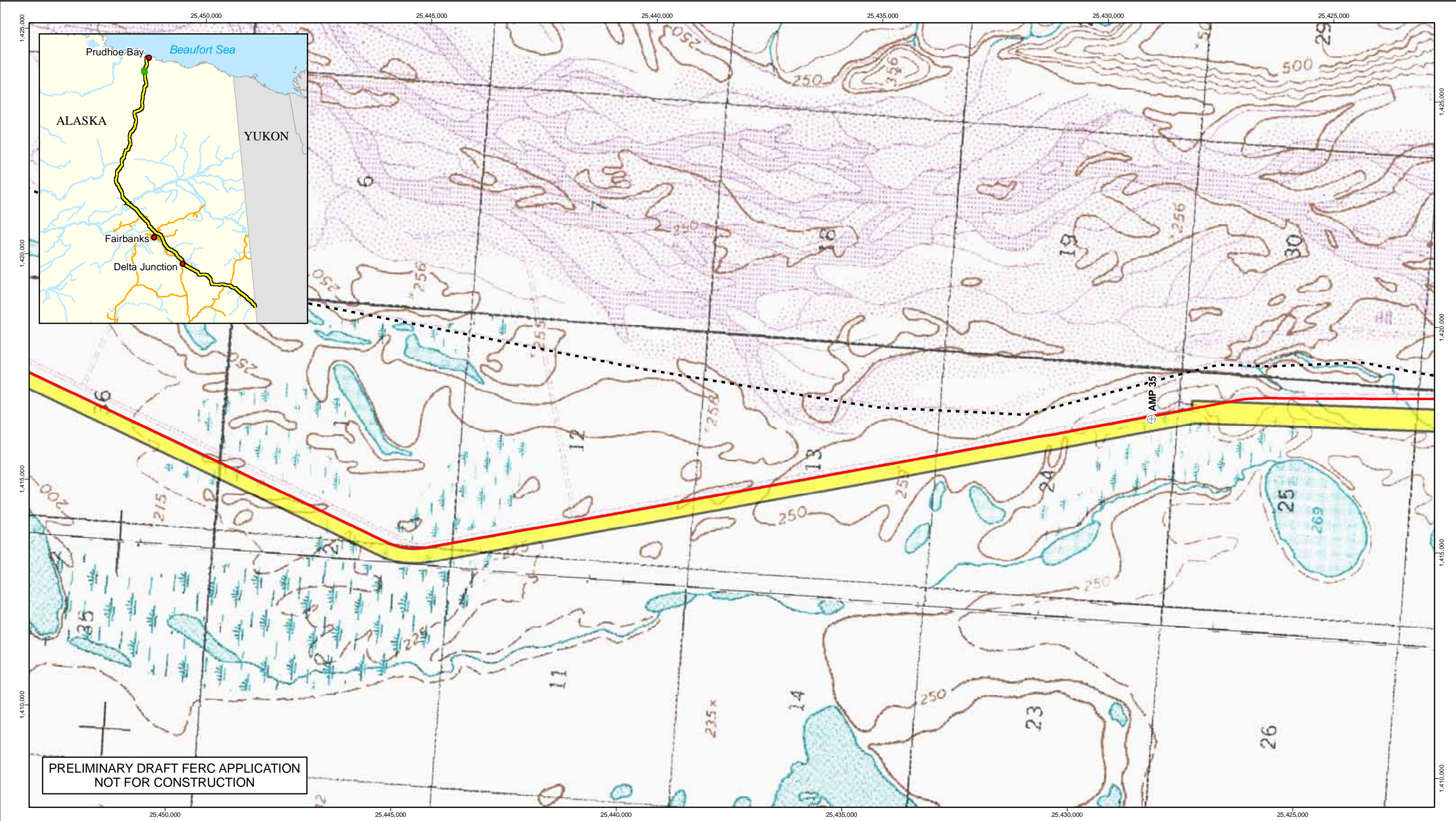
- ⊕ Proposed Route Milepost
- TAPS Buried
- TAPS Elevated
- Highway
- Proposed Route Corridor
- Proposed GTP Location
- Facility

* Original size is 11 x 17. Map must be printed at original size for scale to remain correct.

0 2,000 4,000 6,000 Feet

APPENDIX 1A
US-04-002-006
Alaska Pipeline Project
Proposed Alaska Mainline

Rev: 1

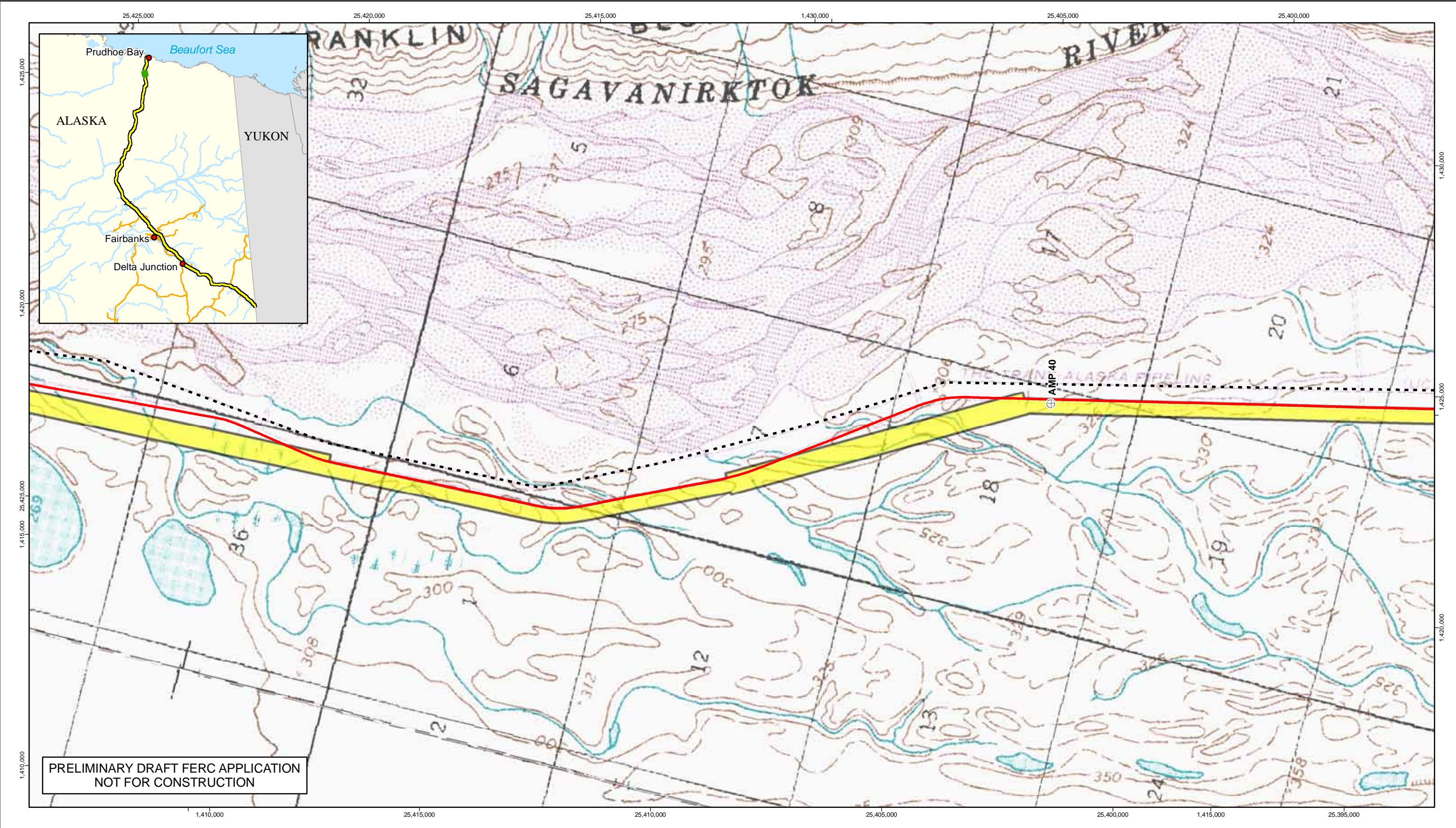


LEGEND

⊕	Proposed Route Milepost		Proposed Route Corridor
- - -	TAPS Buried		Proposed GTP Location
—	TAPS Elevated		Facility
—	Highway		

* Original size is 11 x 17. Map must be printed at original size for scale to remain correct.

APPENDIX 1A
US-04-002-007
Alaska Pipeline Project
Proposed Alaska Mainline



LEGEND

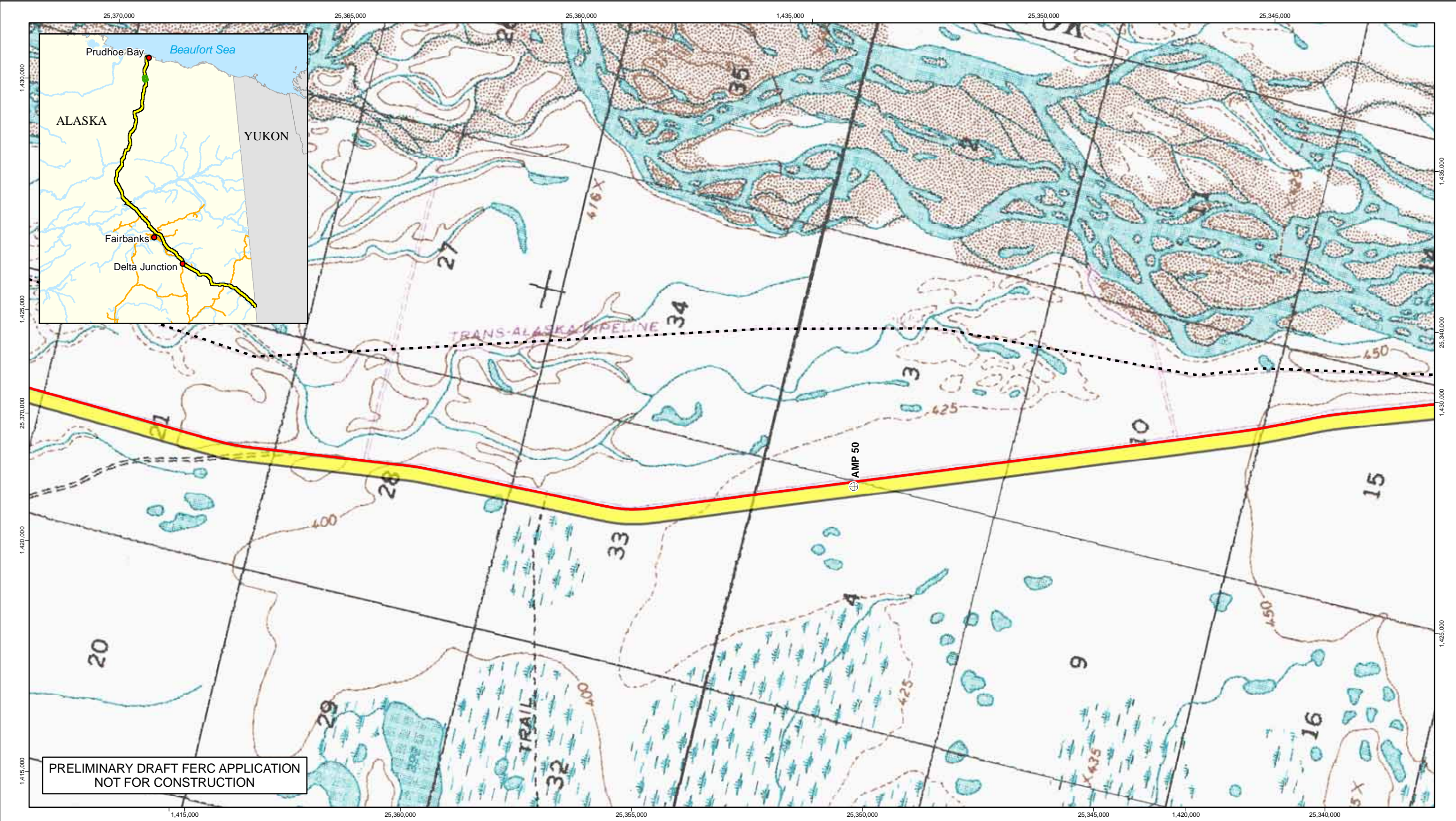
- ⊕ Proposed Route Milepost
- TAPS Buried
- TAPS Elevated
- Highway
- Proposed Route Corridor
- Proposed GTP Location
- Facility

* Original size is 11 x 17. Map must be printed at original size for scale to remain correct.

0 2,000 4,000 6,000 Feet

APPENDIX 1A
US-04-002-008
Alaska Pipeline Project
Proposed Alaska Mainline

Rev: 1



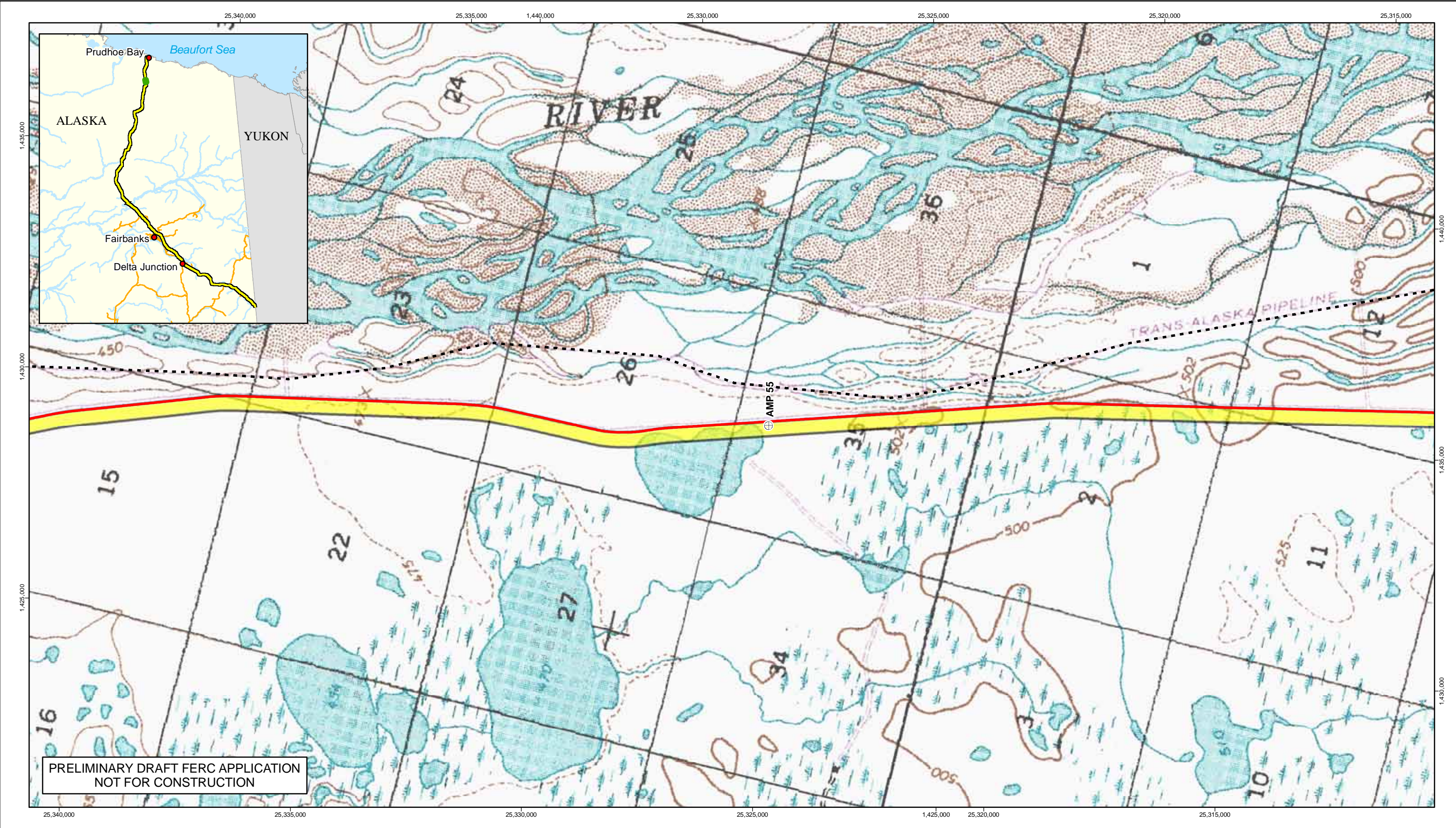
LEGEND

- ⊕ Proposed Route Milepost
- TAPS Buried
- TAPS Elevated
- Highway
- Proposed Route Corridor
- Proposed GTP Location
- Facility

* Original size is 11 x 17. Map must be printed at original size for scale to remain correct.



APPENDIX 1A
US-04-002-010
Alaska Pipeline Project
Proposed Alaska Mainline



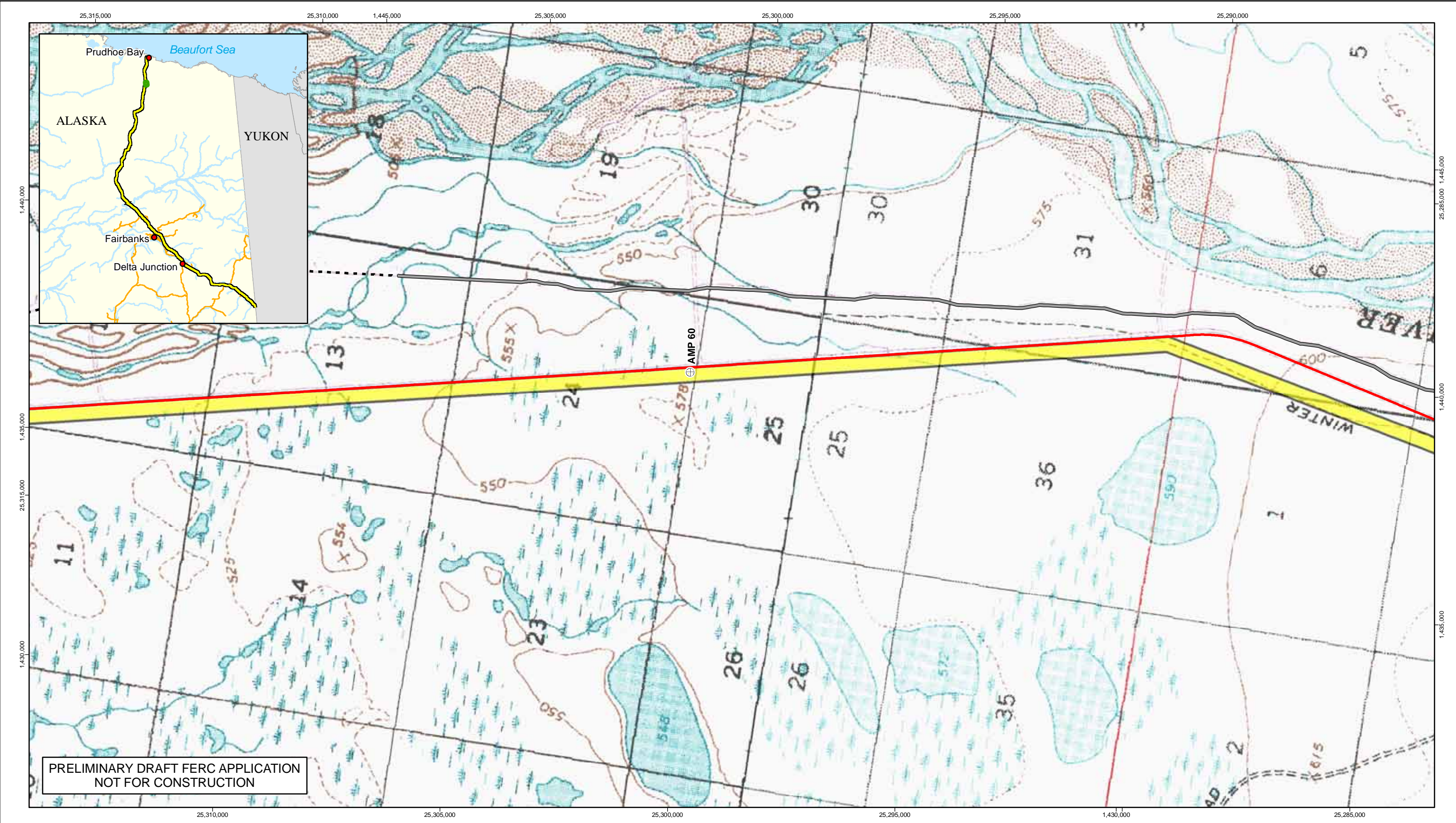
PRELIMINARY DRAFT FERC APPLICATION
NOT FOR CONSTRUCTION

- LEGEND**
- ⊕ Proposed Route Milepost
 - TAPS Buried
 - TAPS Elevated
 - Highway
 - Proposed Route Corridor
 - Proposed GTP Location
 - Facility

* Original size is 11 x 17. Map must be printed at original size for scale to remain correct.



APPENDIX 1A
US-04-002-011
Alaska Pipeline Project
Proposed Alaska Mainline



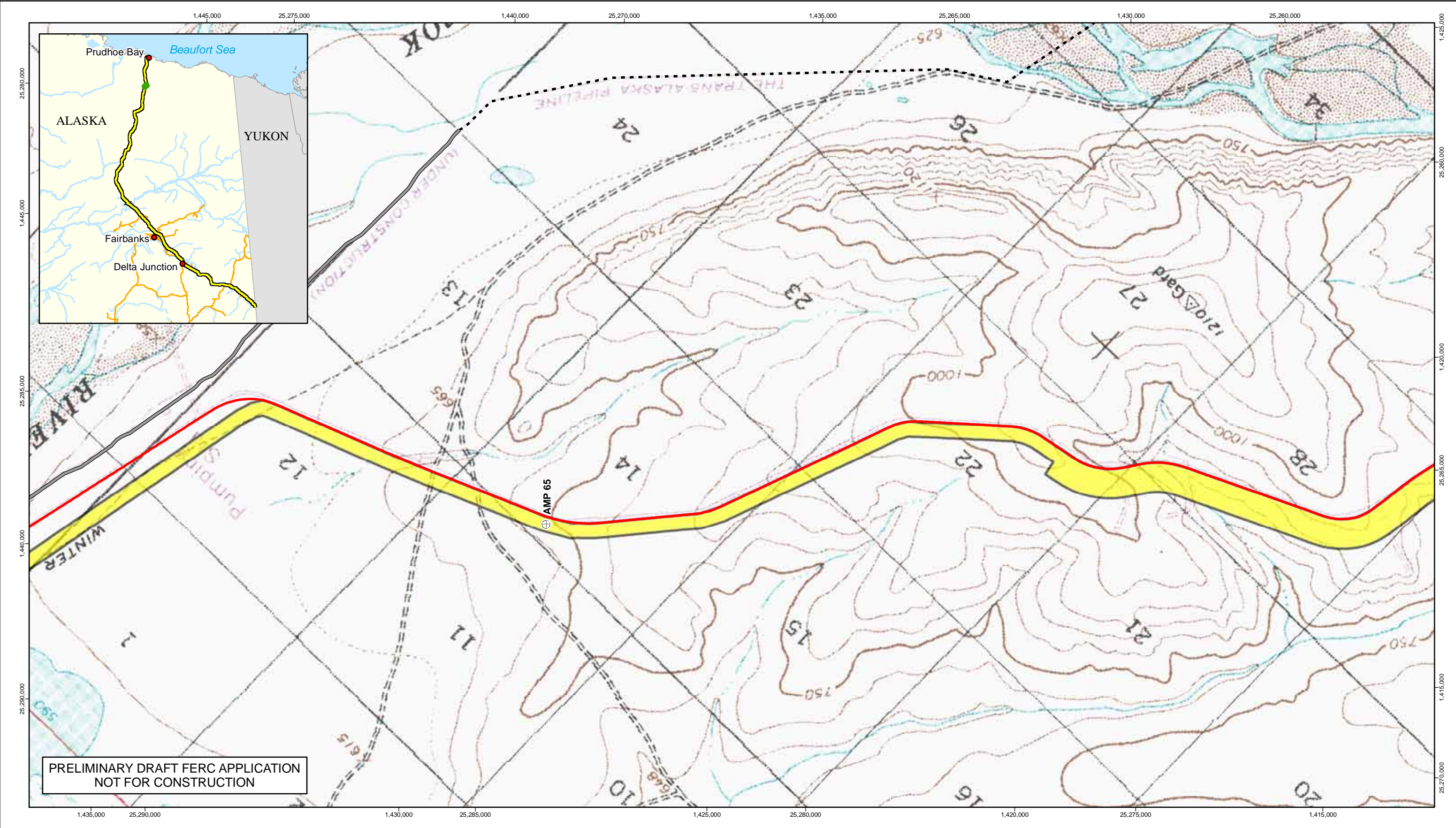
LEGEND

	Proposed Route Milepost		Proposed Route Corridor
	TAPS Buried		Proposed GTP Location
	TAPS Elevated		Facility
	Highway		

* Original size is 11 x 17. Map must be printed at original size for scale to remain correct.

0 2,000 4,000 6,000 Feet

APPENDIX 1A
US-04-002-012
Alaska Pipeline Project
Proposed Alaska Mainline



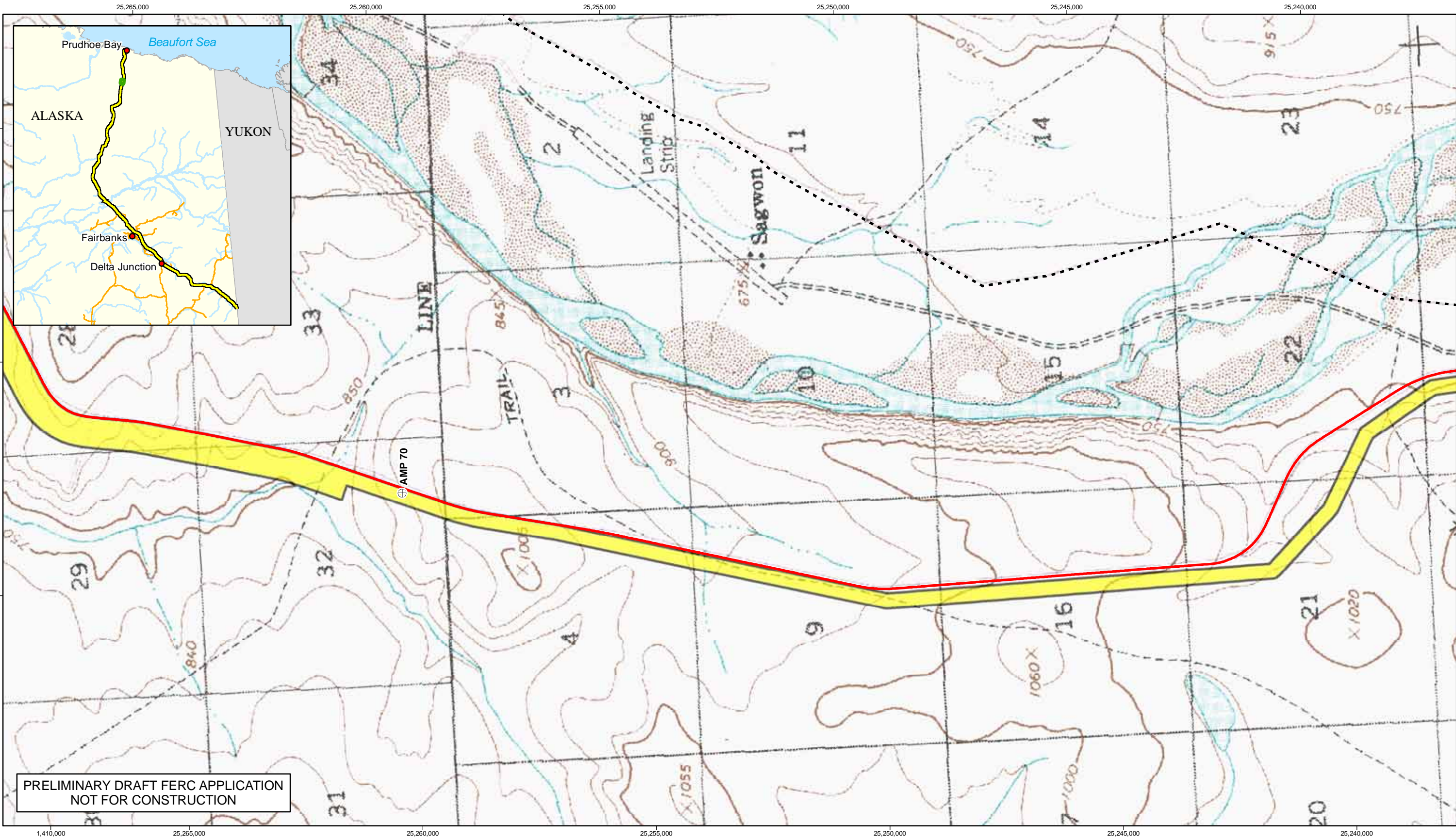
PRELIMINARY DRAFT FERC APPLICATION
NOT FOR CONSTRUCTION

LEGEND

	Proposed Route Milepost		Proposed Route Corridor
	TAPS Buried		Proposed GTP Location
	TAPS Elevated		Facility
	Highway		

* Original size is 11 x 17. Map must be printed at original size for scale to remain correct.

APPENDIX 1A
US-04-002-013
Alaska Pipeline Project
Proposed Alaska Mainline



LEGEND

⊕

Proposed Route Milepost

TAPS Buried

—

TAPS Elevated

—

Highway

Proposed Route Corridor

Proposed GTP Location

Facility

* Original size is 11 x 17. Map must be printed at original size for scale to remain correct.

0

2,000

4,000

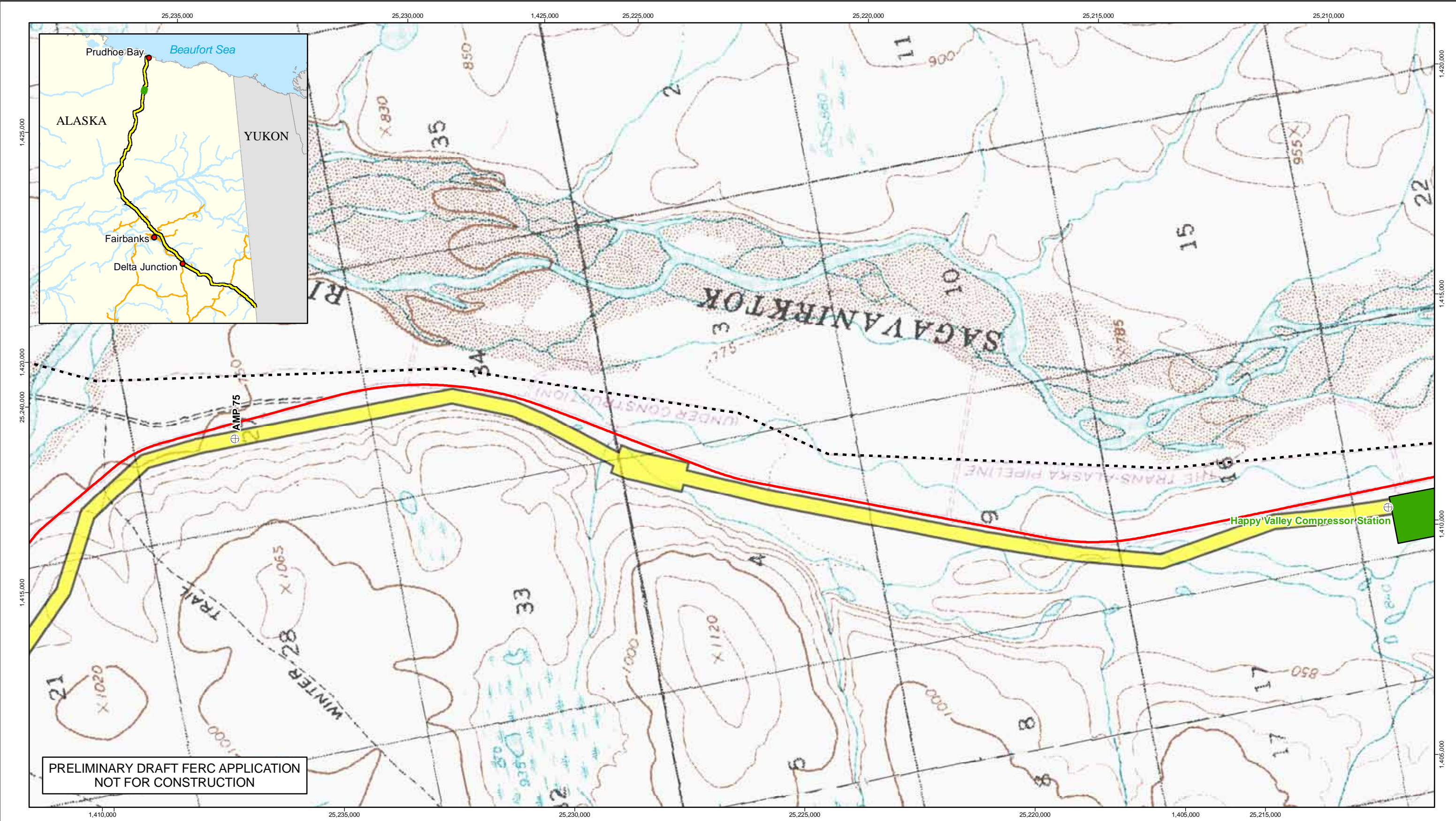
6,000

Feet

⬅

APPENDIX 1A
US-04-002-014
Alaska Pipeline Project
Proposed Alaska Mainline

Rev:
1



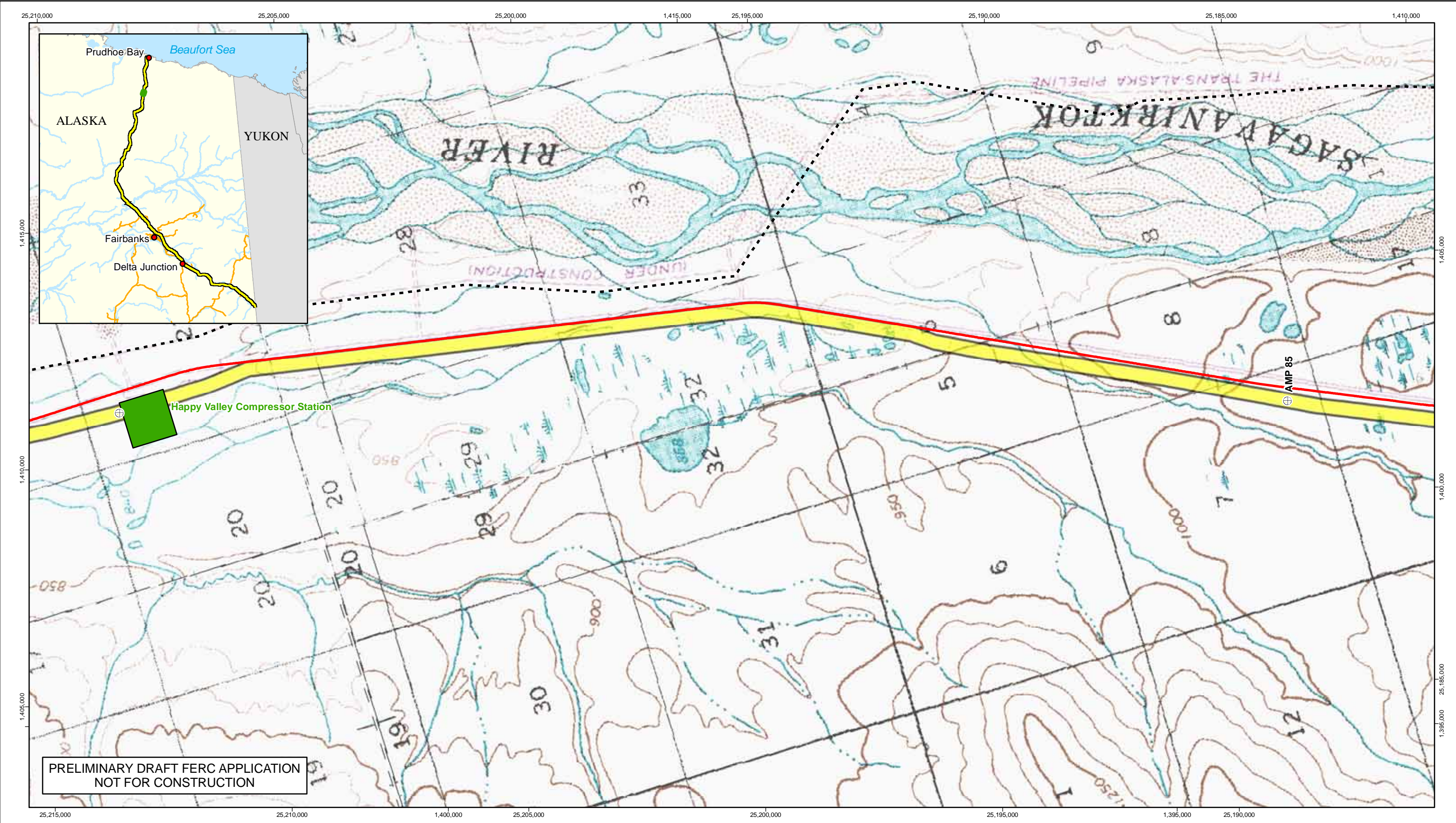
LEGEND

⊕	Proposed Route Milepost		Proposed Route Corridor
- - -	TAPS Buried		Proposed GTP Location
—	TAPS Elevated		Facility
—	Highway		

* Original size is 11 x 17. Map must be printed at original size for scale to remain correct.

0 2,000 4,000 6,000 Feet

APPENDIX 1A
US-04-002-015
Alaska Pipeline Project
Proposed Alaska Mainline



PRELIMINARY DRAFT FERC APPLICATION
NOT FOR CONSTRUCTION

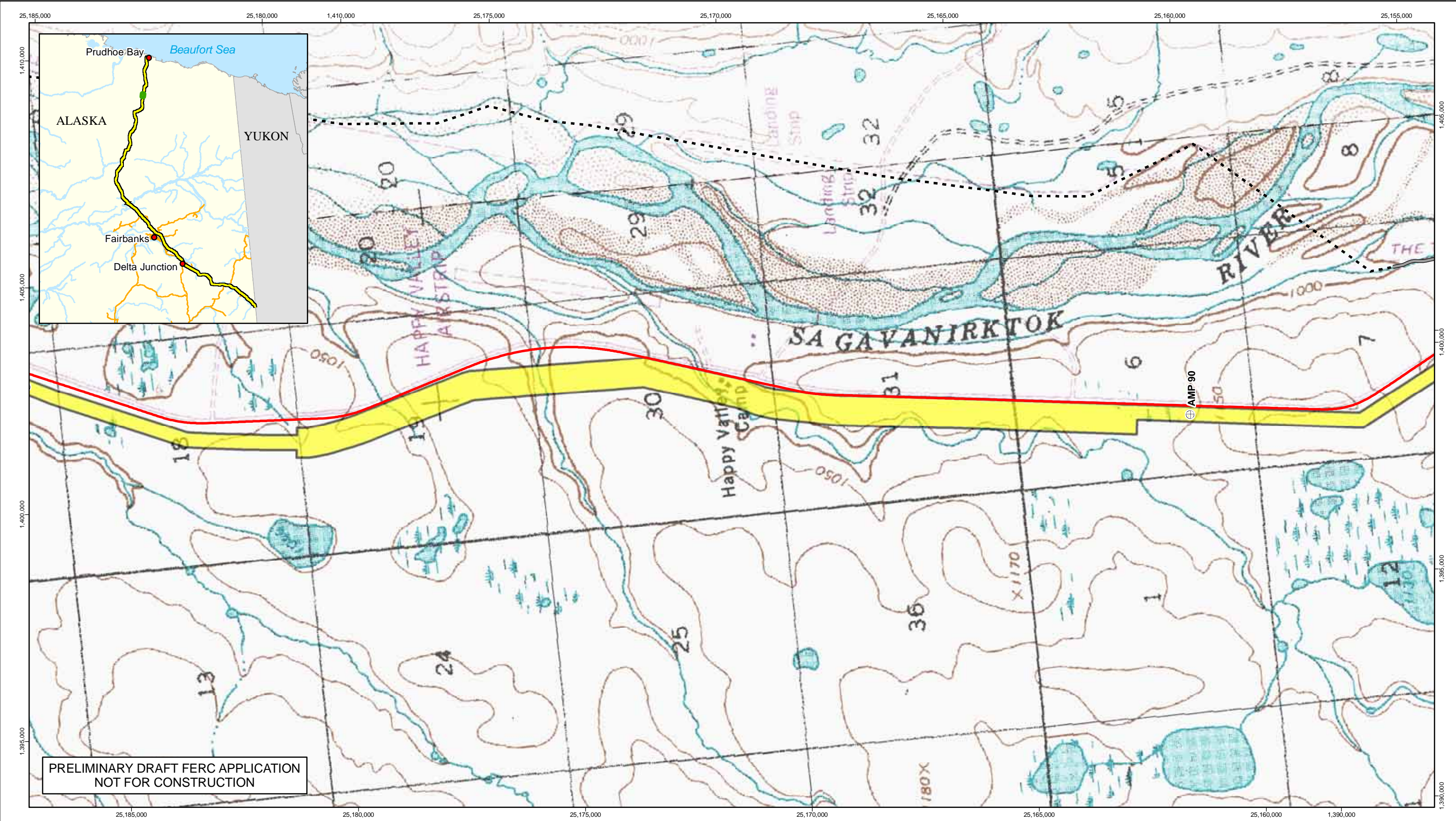
LEGEND

⊕	Proposed Route Milepost		Proposed Route Corridor
- - -	TAPS Buried		Proposed GTP Location
—	TAPS Elevated		Facility
—	Highway		

* Original size is 11 x 17. Map must be printed at original size for scale to remain correct.

0 2,000 4,000 6,000 Feet

APPENDIX 1A
US-04-002-016
Alaska Pipeline Project
Proposed Alaska Mainline



PRELIMINARY DRAFT FERC APPLICATION
NOT FOR CONSTRUCTION

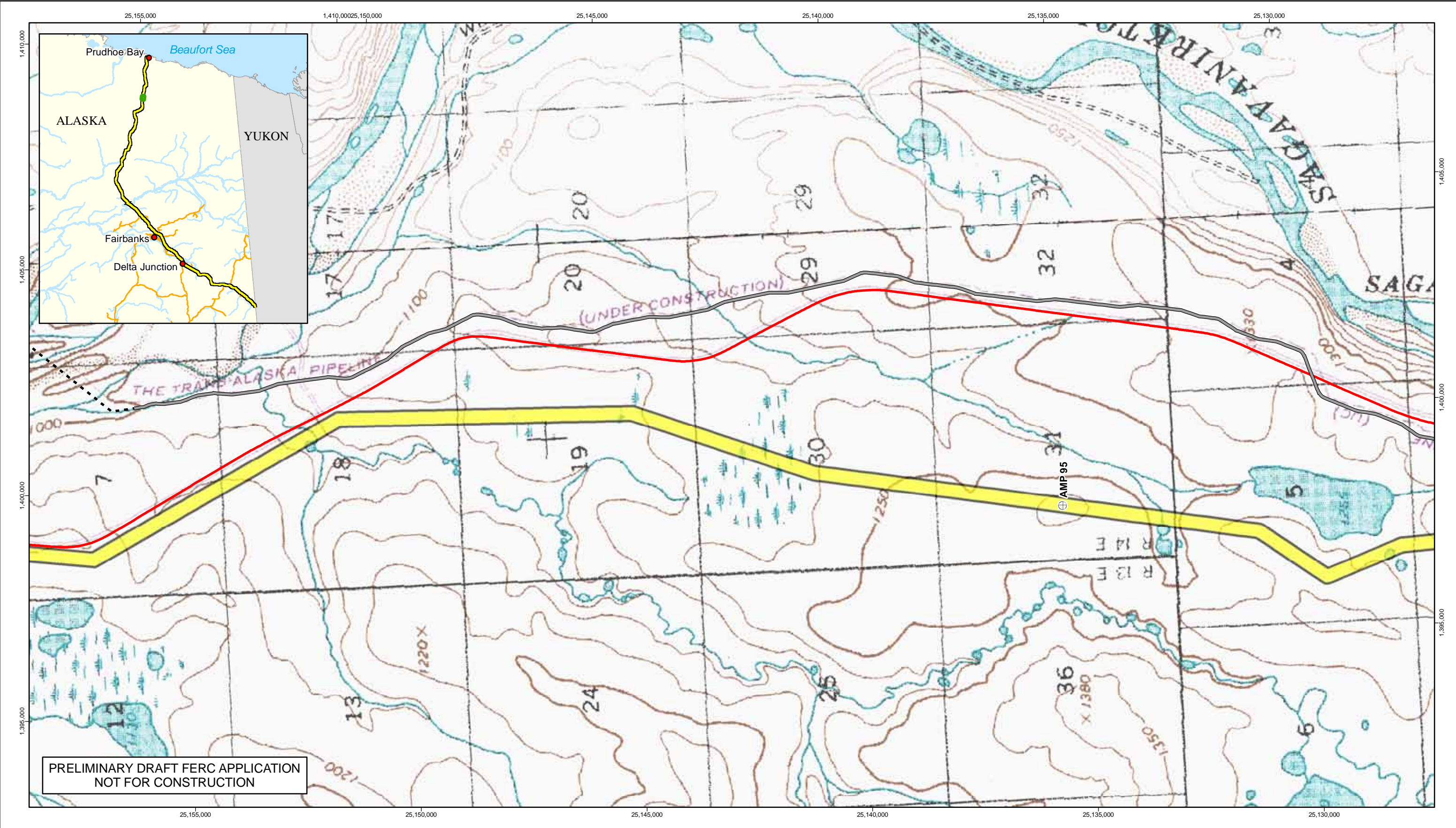
LEGEND

⊕	Proposed Route Milepost		Proposed Route Corridor
- - -	TAPS Buried		Proposed GTP Location
—	TAPS Elevated		Facility
—	Highway		

* Original size is 11 x 17. Map must be printed at original size for scale to remain correct.

0 2,000 4,000 6,000 Feet

APPENDIX 1A
US-04-002-017
Alaska Pipeline Project
Proposed Alaska Mainline



LEGEND

⊕

Proposed Route Milepost

TAPS Buried

—

TAPS Elevated

—

Highway

Proposed Route Corridor

Proposed GTP Location

Facility

* Original size is 11 x 17. Map must be printed at original size for scale to remain correct.

0

2,000

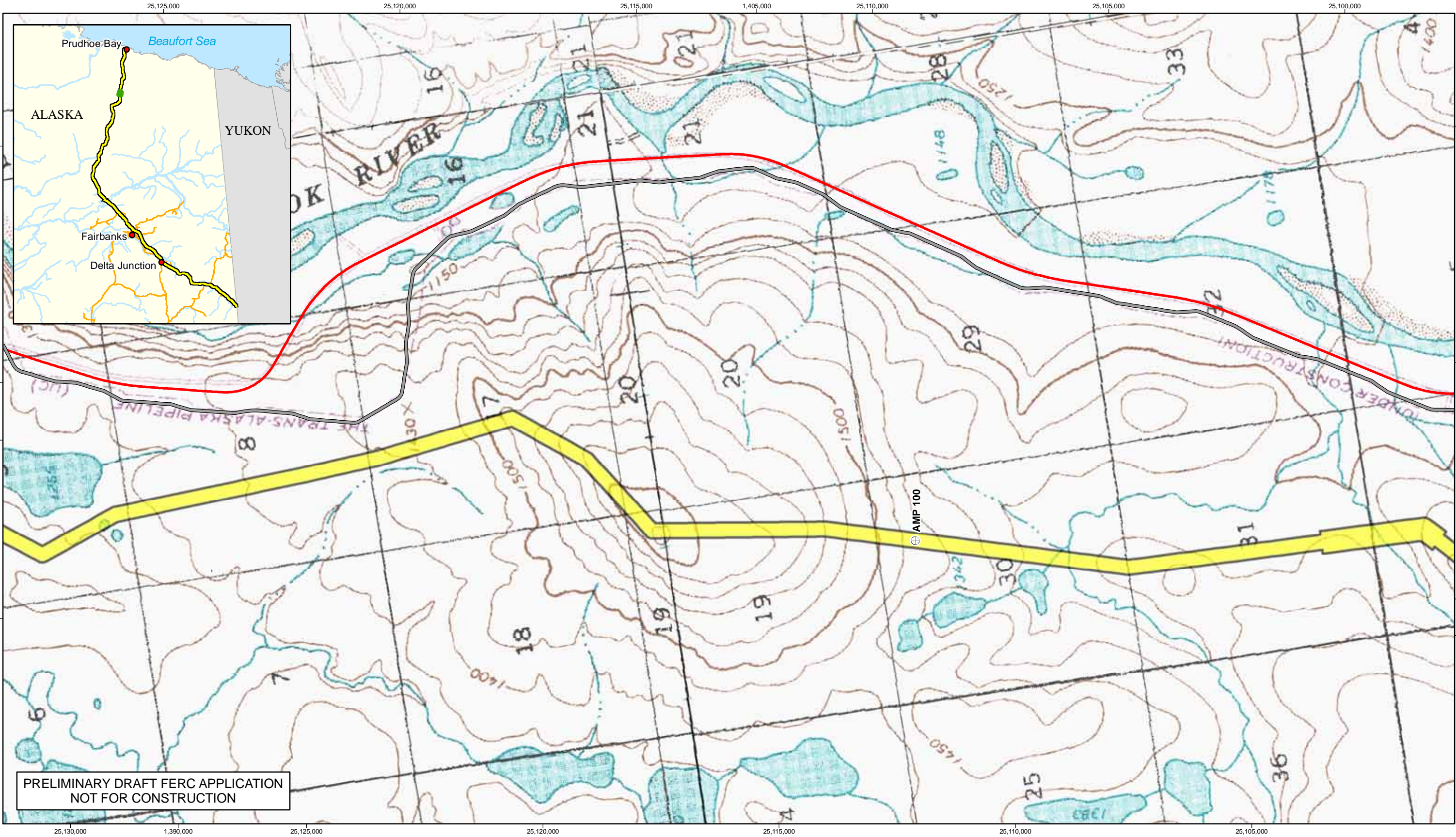
4,000

6,000

Feet

⬅

APPENDIX 1A
US-04-002-018
Alaska Pipeline Project
Proposed Alaska Mainline

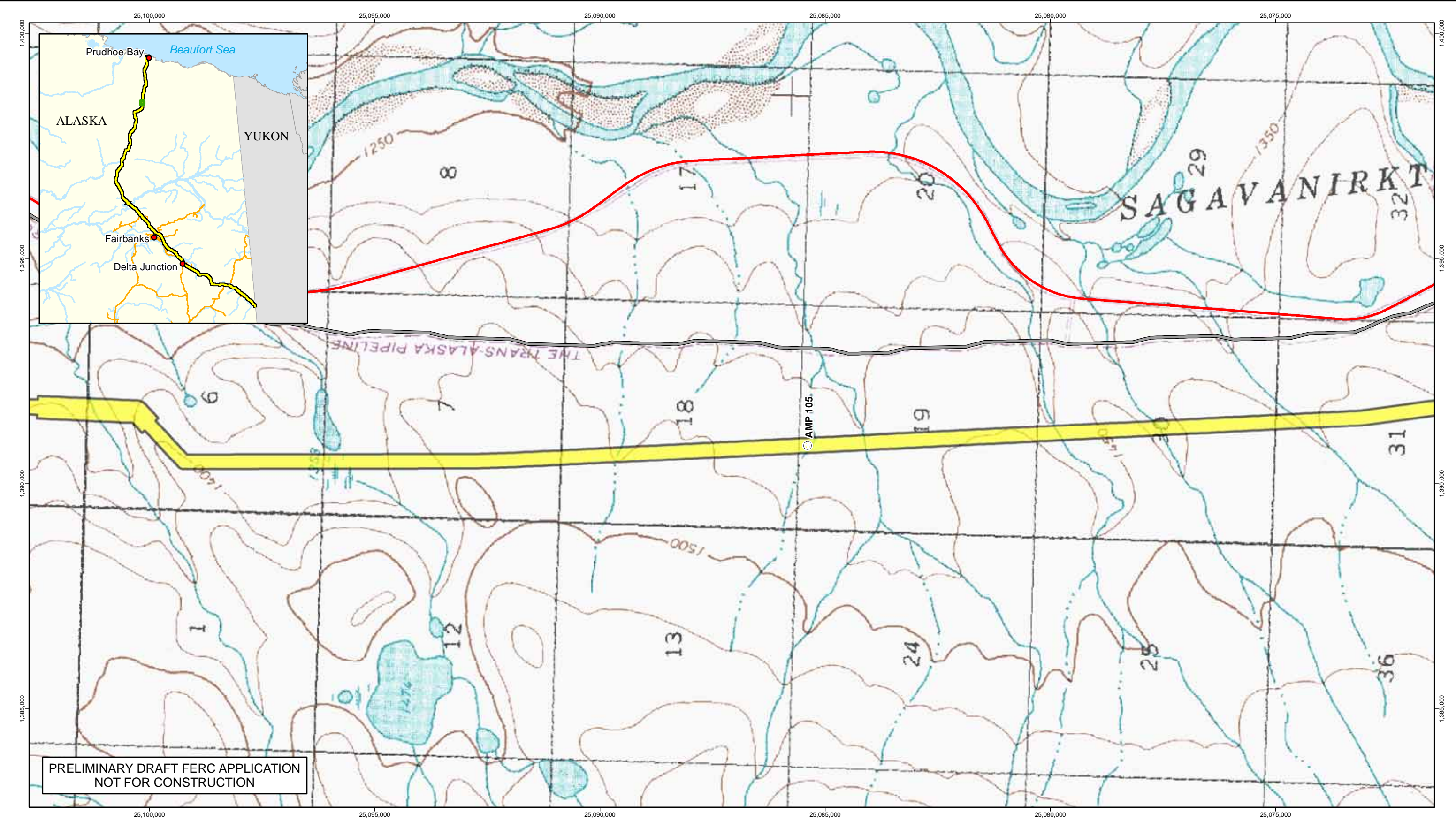


LEGEND

⊕	Proposed Route Milepost		Proposed Route Corridor
- - -	TAPS Buried		Proposed GTP Location
—	TAPS Elevated		Facility
—	Highway		

* Original size is 11 x 17. Map must be printed at original size for scale to remain correct.

APPENDIX 1A
US-04-002-019
Alaska Pipeline Project
Proposed Alaska Mainline



LEGEND

⊕

Proposed Route Milepost

TAPS Buried

—

TAPS Elevated

—

Highway

Proposed Route Corridor

Proposed GTP Location

Facility

* Original size is 11 x 17. Map must be printed at original size for scale to remain correct.

0

2,000

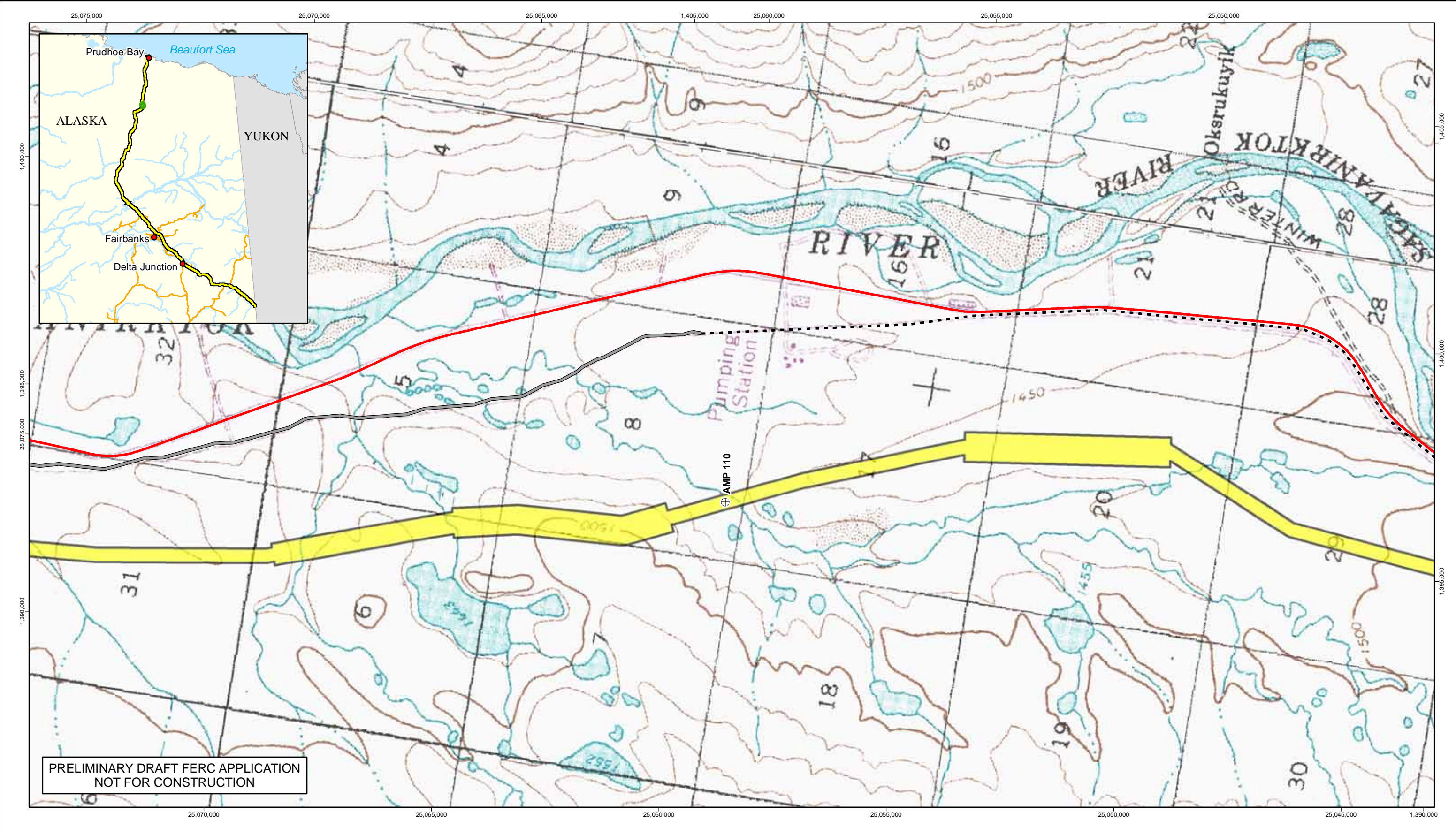
4,000

6,000

Feet

⬅

APPENDIX 1A
US-04-002-020
Alaska Pipeline Project
Proposed Alaska Mainline



PRELIMINARY DRAFT FERC APPLICATION
NOT FOR CONSTRUCTION

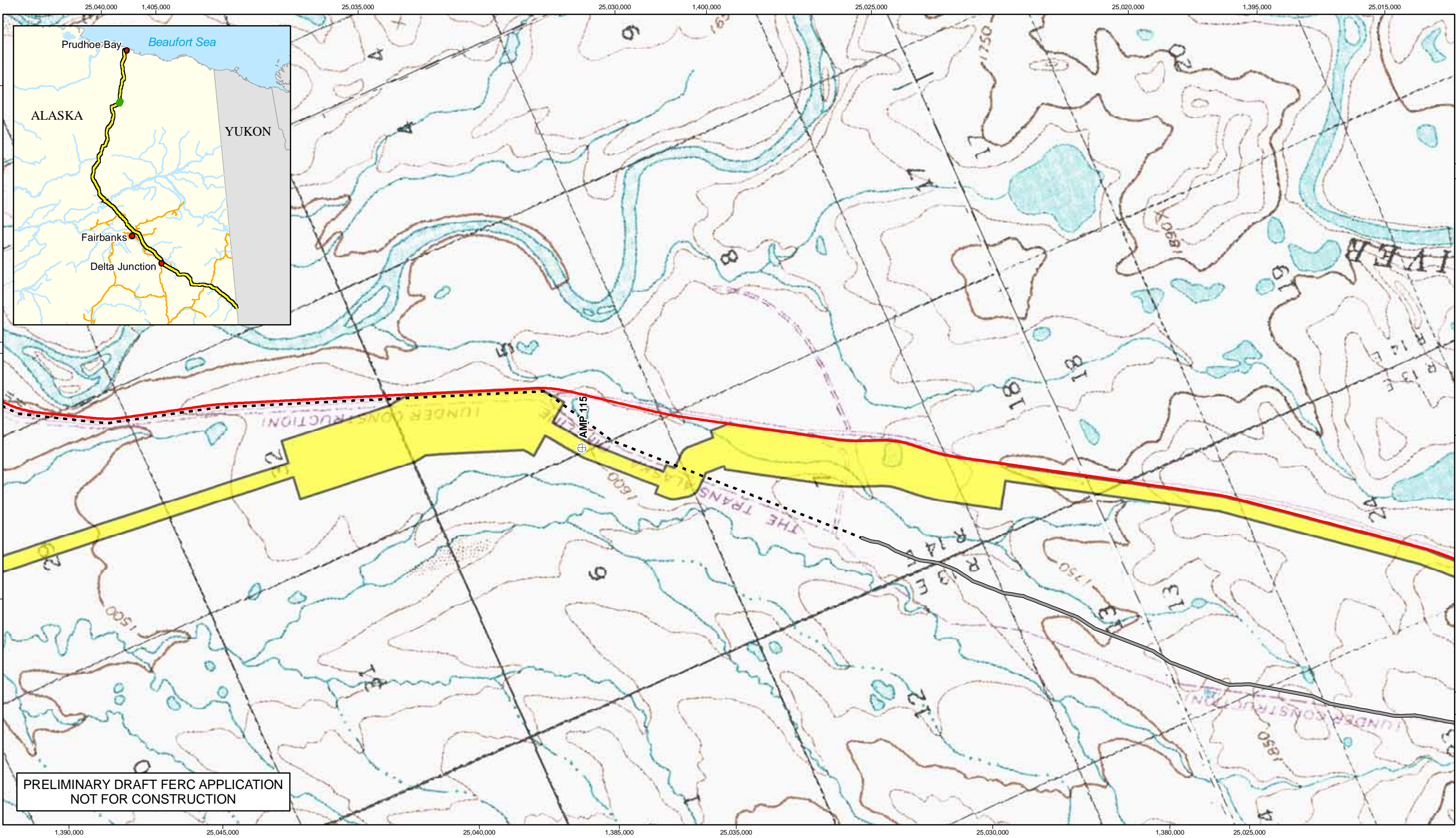
LEGEND

⊕	Proposed Route Milepost		Proposed Route Corridor
- - -	TAPS Buried		Proposed GTP Location
—	TAPS Elevated		Facility
—	Highway		

* Original size is 11 x 17. Map must be printed at original size for scale to remain correct.

0 2,000 4,000 6,000 Feet

APPENDIX 1A
US-04-002-021
Alaska Pipeline Project
Proposed Alaska Mainline



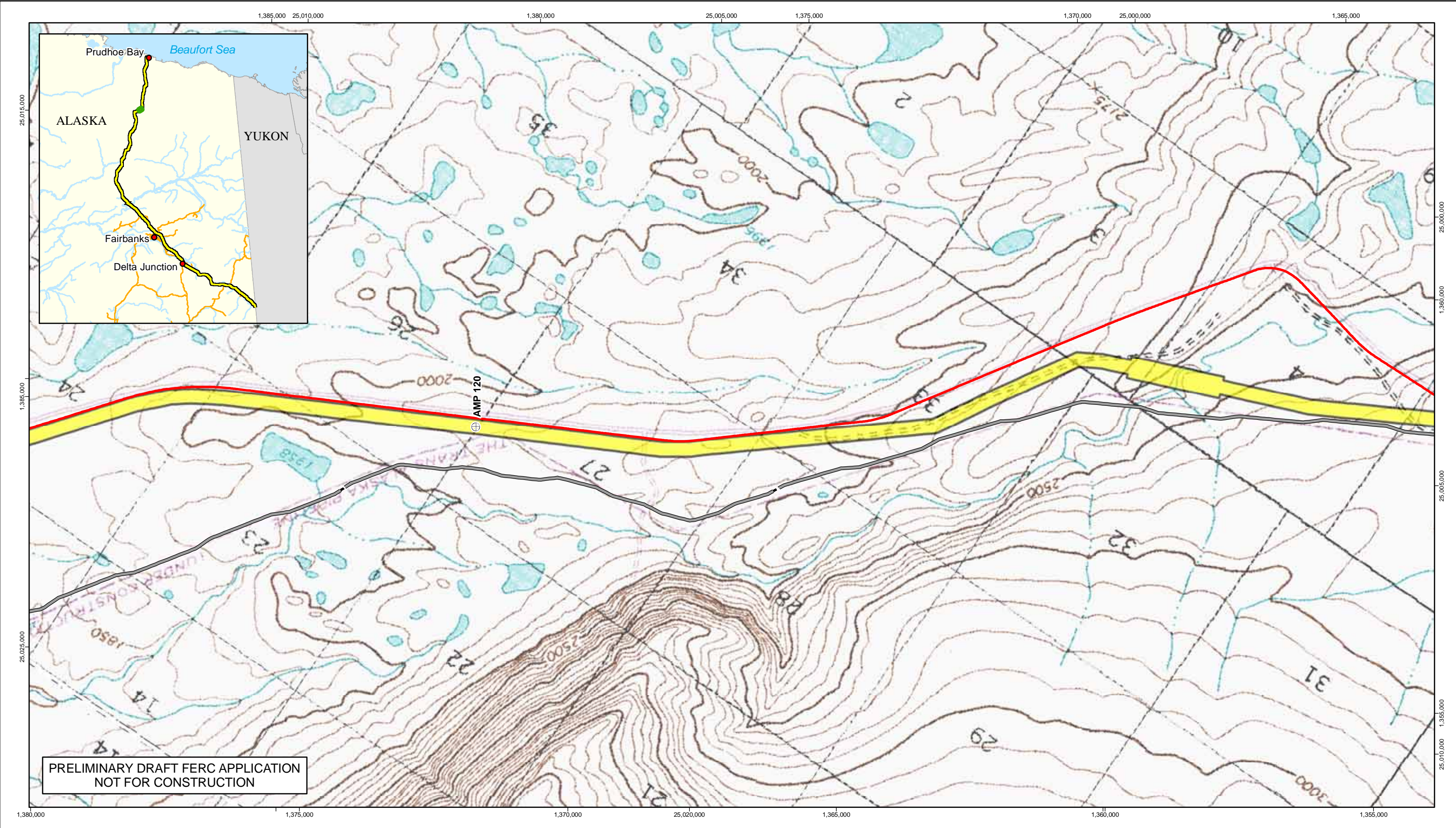
LEGEND

	Proposed Route Milepost		Proposed Route Corridor
	TAPS Buried		Proposed GTP Location
	TAPS Elevated		Facility
	Highway		

* Original size is 11 x 17. Map must be printed at original size for scale to remain correct.

0 2,000 4,000 6,000 Feet

APPENDIX 1A
US-04-002-022
Alaska Pipeline Project
Proposed Alaska Mainline



LEGEND

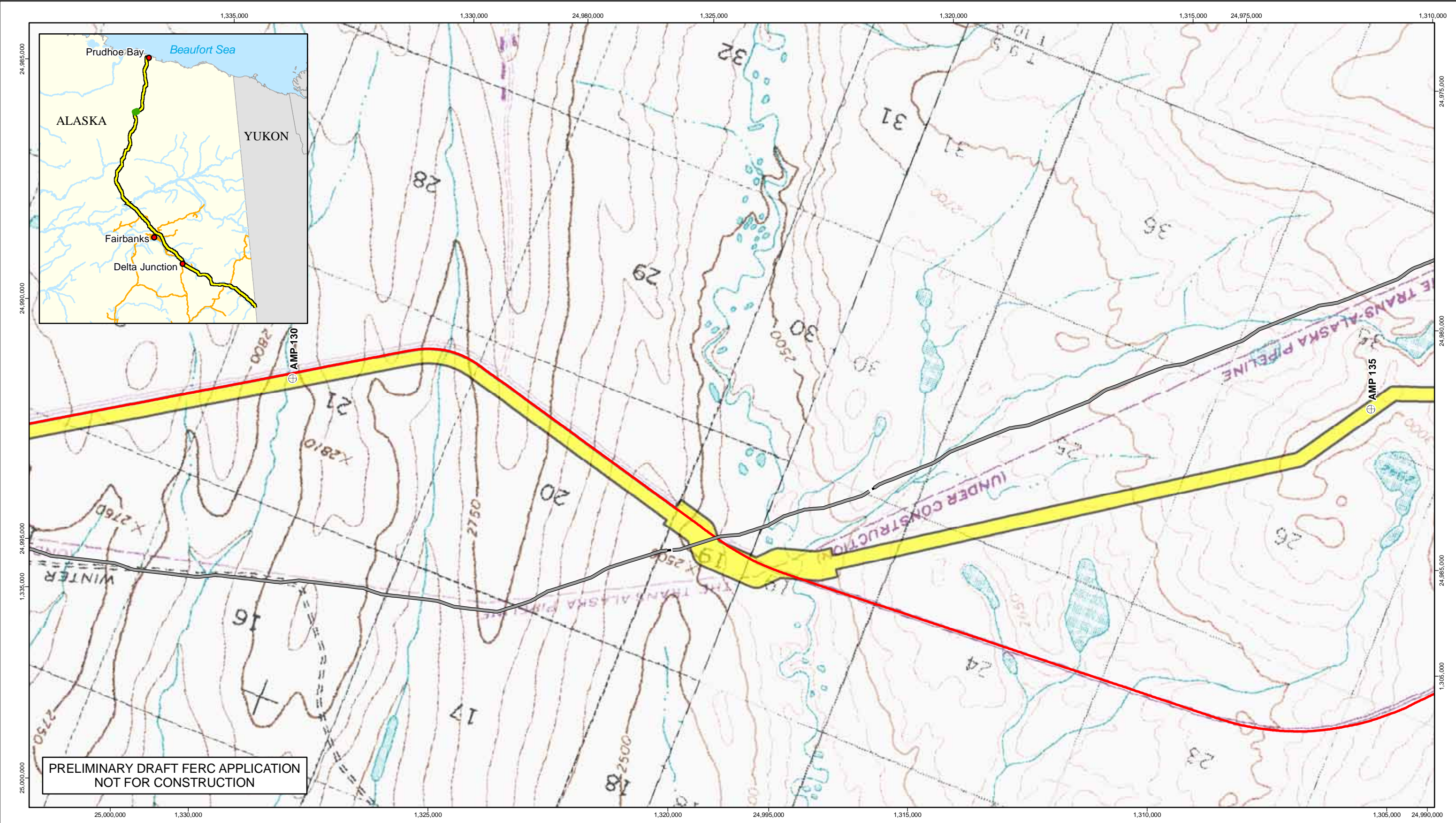
⊕	Proposed Route Milepost		Proposed Route Corridor
- - -	TAPS Buried		Proposed GTP Location
—	TAPS Elevated		Facility
—	Highway		

* Original size is 11 x 17. Map must be printed at original size for scale to remain correct.

0 2,000 4,000 6,000

Feet

APPENDIX 1A
US-04-002-023
Alaska Pipeline Project
Proposed Alaska Mainline



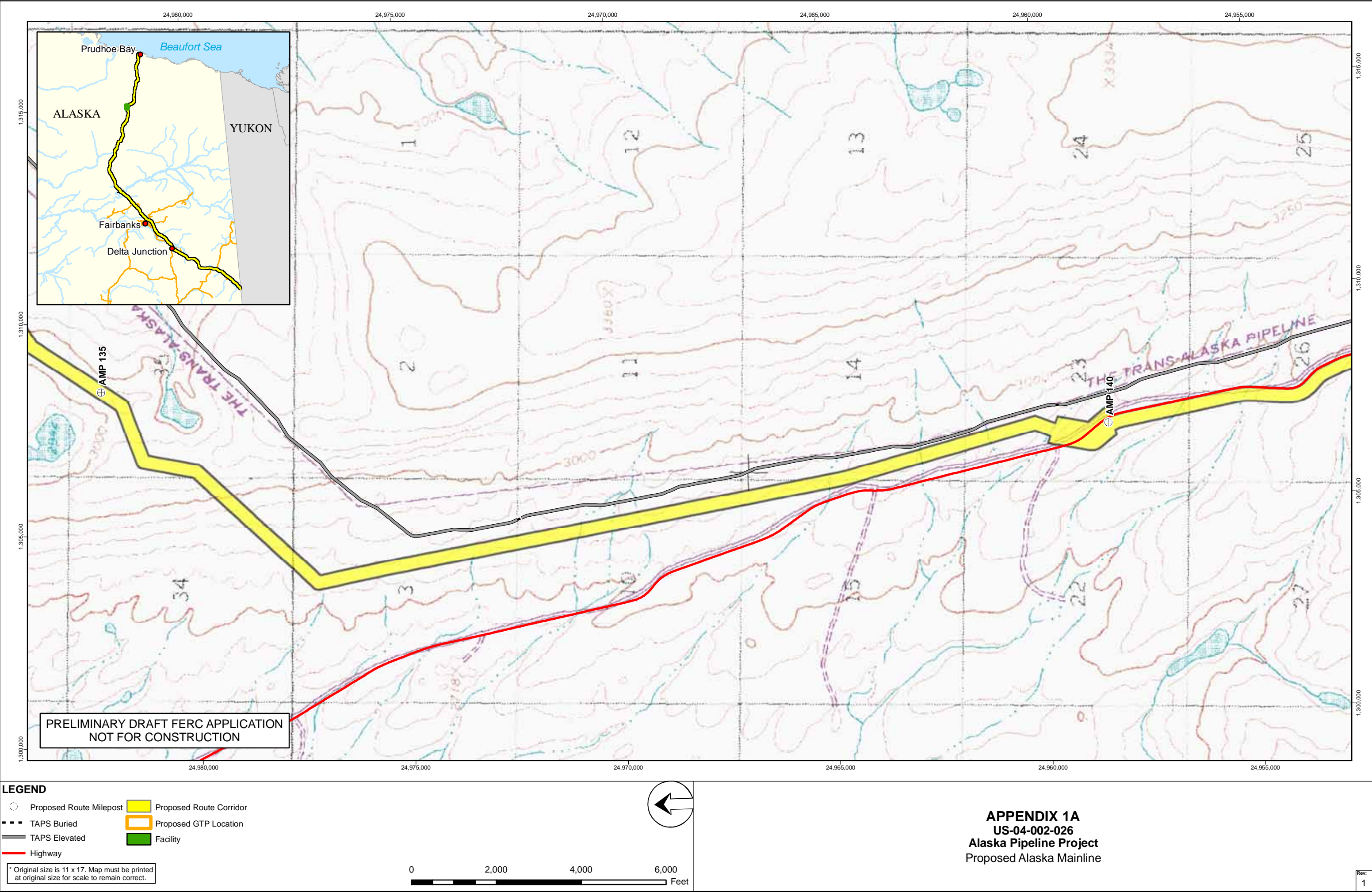
PRELIMINARY DRAFT FERC APPLICATION
NOT FOR CONSTRUCTION

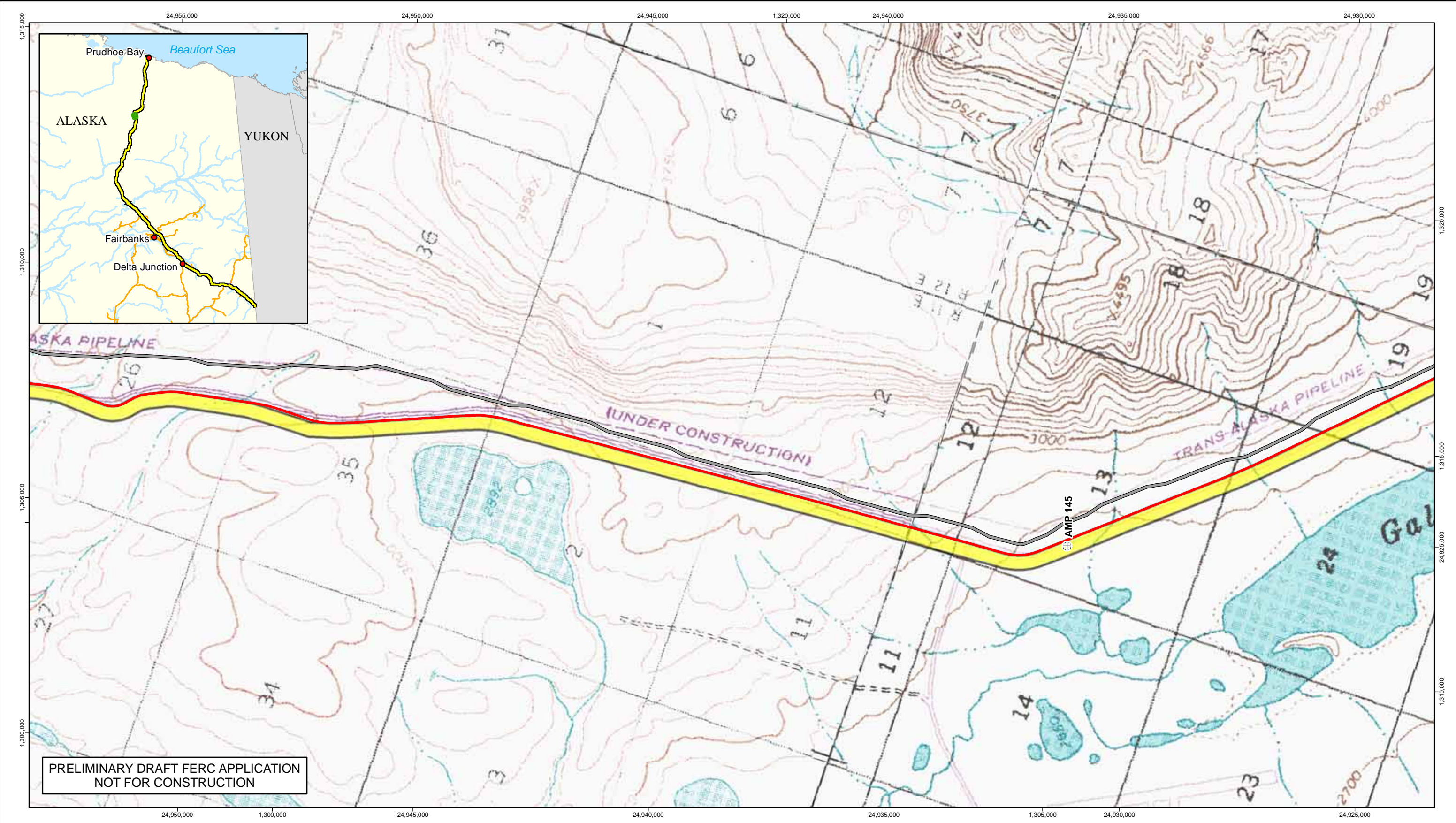
LEGEND

⊕	Proposed Route Milepost		Proposed Route Corridor
- - -	TAPS Buried		Proposed GTP Location
—	TAPS Elevated		Facility
—	Highway		

* Original size is 11 x 17. Map must be printed at original size for scale to remain correct.

APPENDIX 1A
US-04-002-025
Alaska Pipeline Project
Proposed Alaska Mainline



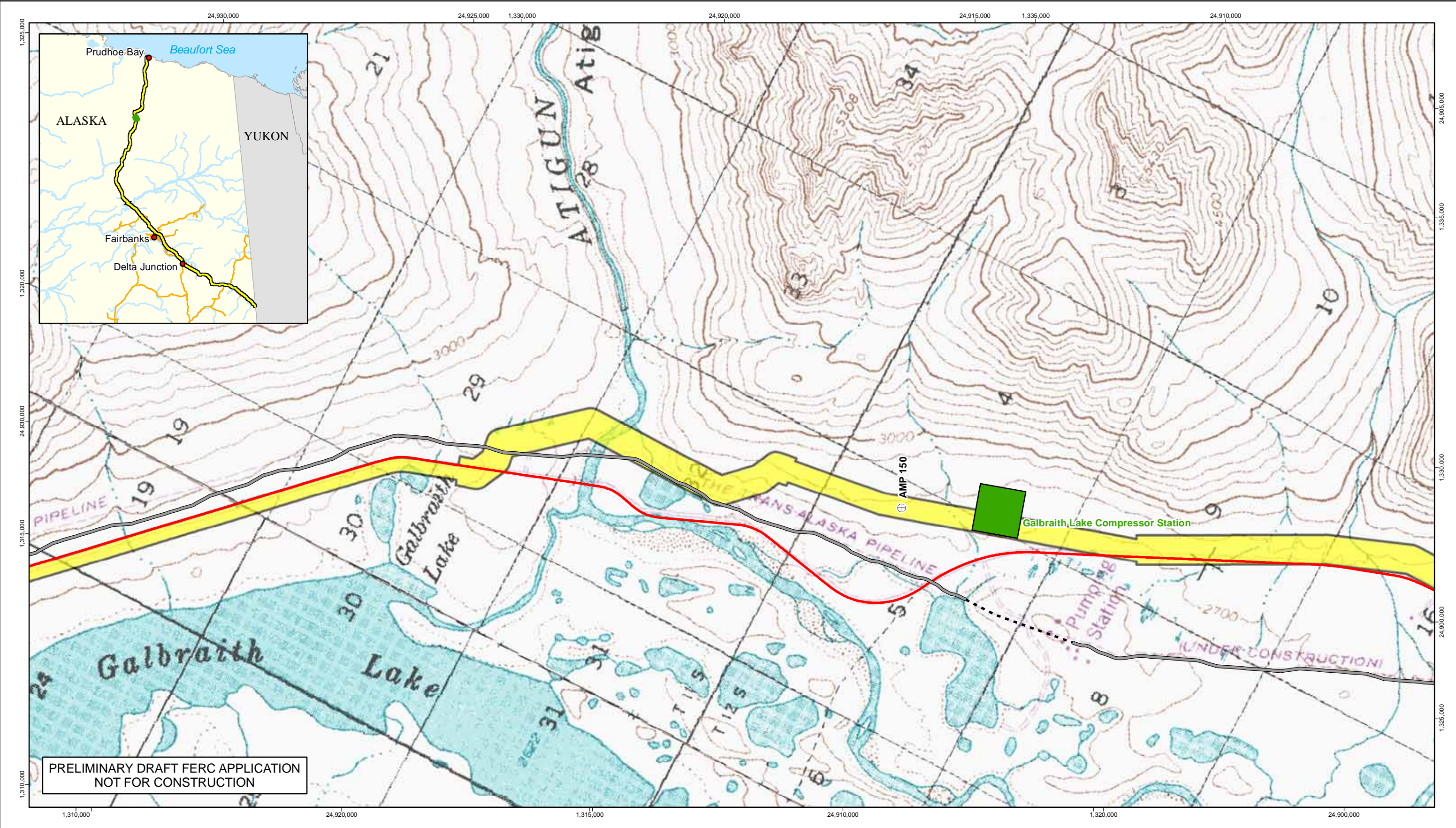


LEGEND

⊕	Proposed Route Milepost		Proposed Route Corridor
- - -	TAPS Buried		Proposed GTP Location
—	TAPS Elevated		Facility
—	Highway		

* Original size is 11 x 17. Map must be printed at original size for scale to remain correct.

APPENDIX 1A
US-04-002-027
Alaska Pipeline Project
Proposed Alaska Mainline



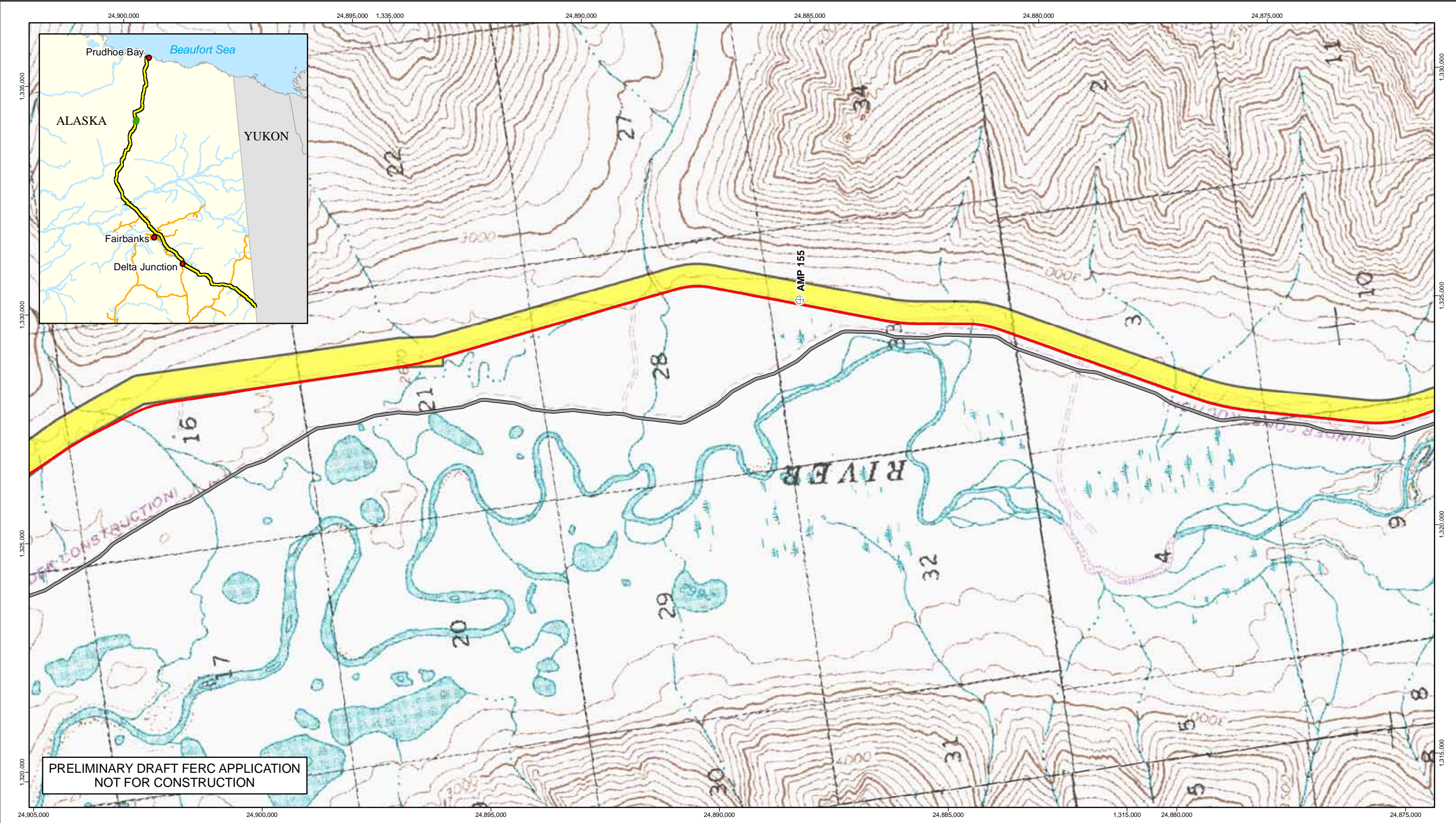
LEGEND

⊕	Proposed Route Milepost		Proposed Route Corridor
- - -	TAPS Buried		Proposed GTP Location
—	TAPS Elevated		Facility
—	Highway		

* Original size is 11 x 17. Map must be printed at original size for scale to remain correct.

APPENDIX 1A
US-04-002-028
Alaska Pipeline Project
Proposed Alaska Mainline

Rev: 1

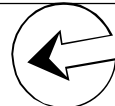


PRELIMINARY DRAFT FERC APPLICATION
NOT FOR CONSTRUCTION

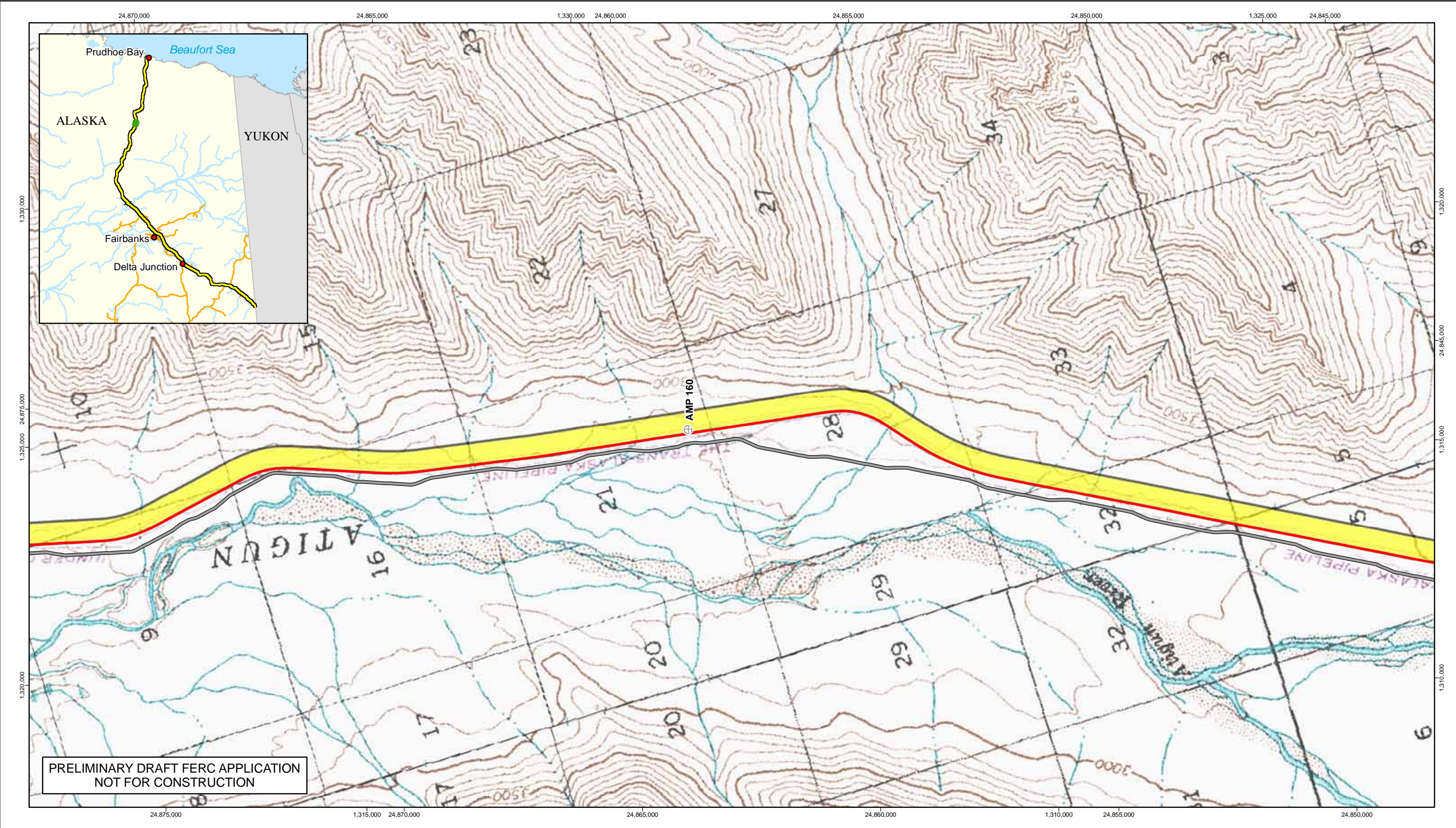
LEGEND

- ⊕ Proposed Route Milepost
- TAPS Buried
- TAPS Elevated
- Highway
- Proposed Route Corridor
- Proposed GTP Location
- Facility

* Original size is 11 x 17. Map must be printed at original size for scale to remain correct.



APPENDIX 1A
US-04-002-029
Alaska Pipeline Project
Proposed Alaska Mainline

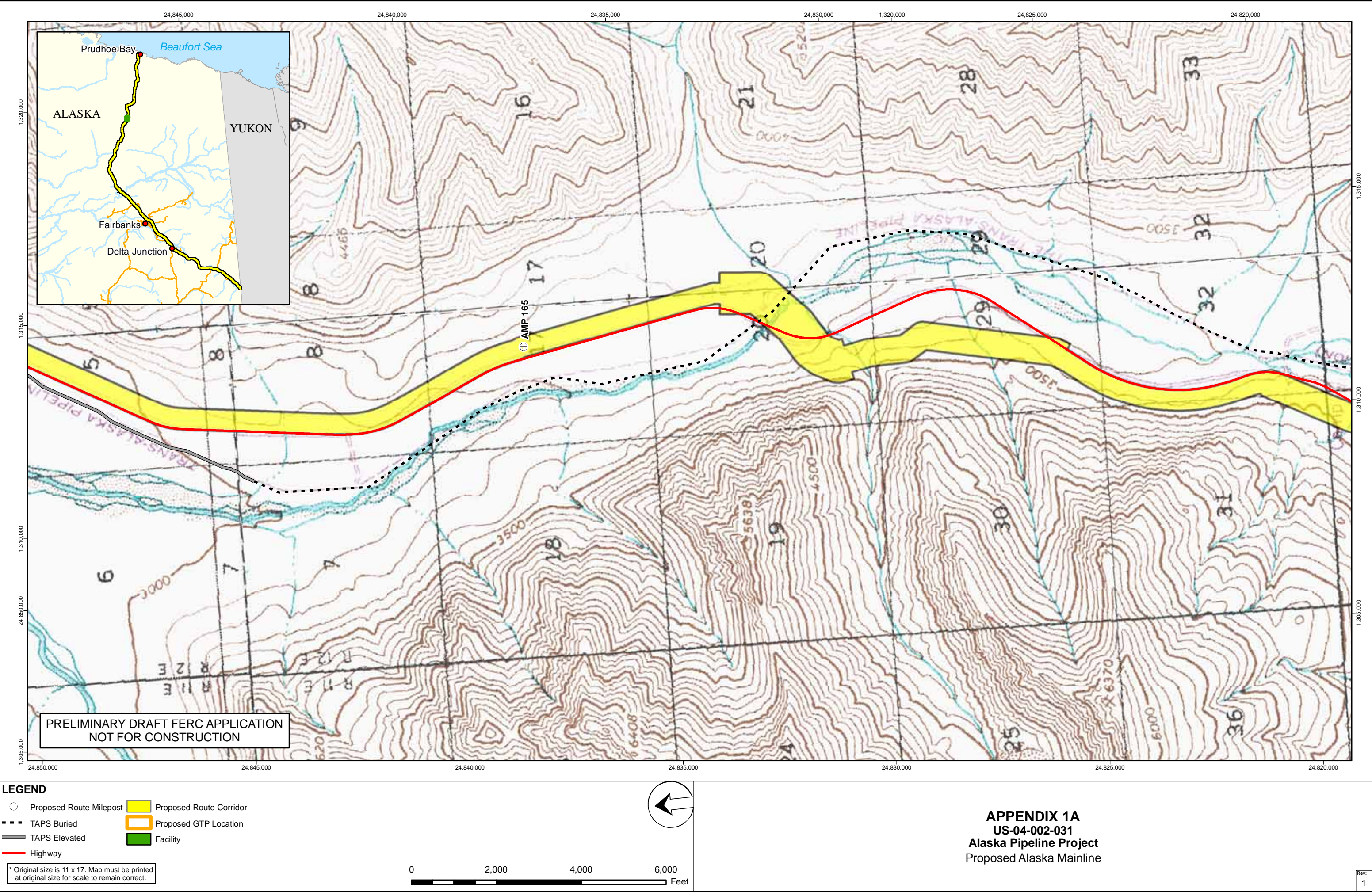


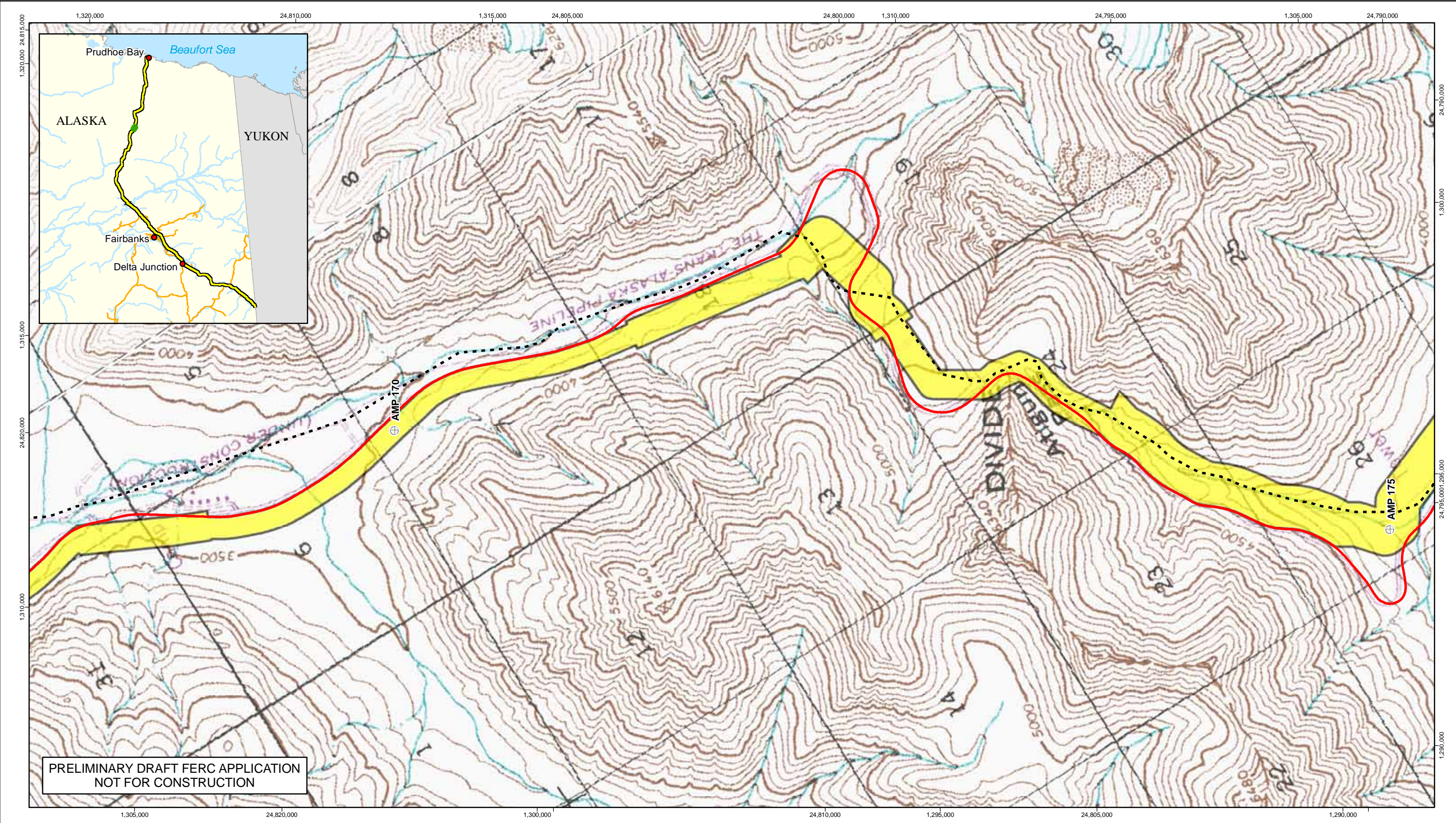
LEGEND

⊕	Proposed Route Milepost		Proposed Route Corridor
- - -	TAPS Buried		Proposed GTP Location
—	TAPS Elevated		Facility
—	Highway		

* Original size is 11 x 17. Map must be printed at original size for scale to remain correct.

APPENDIX 1A
US-04-002-030
Alaska Pipeline Project
Proposed Alaska Mainline





PRELIMINARY DRAFT FERC APPLICATION
NOT FOR CONSTRUCTION

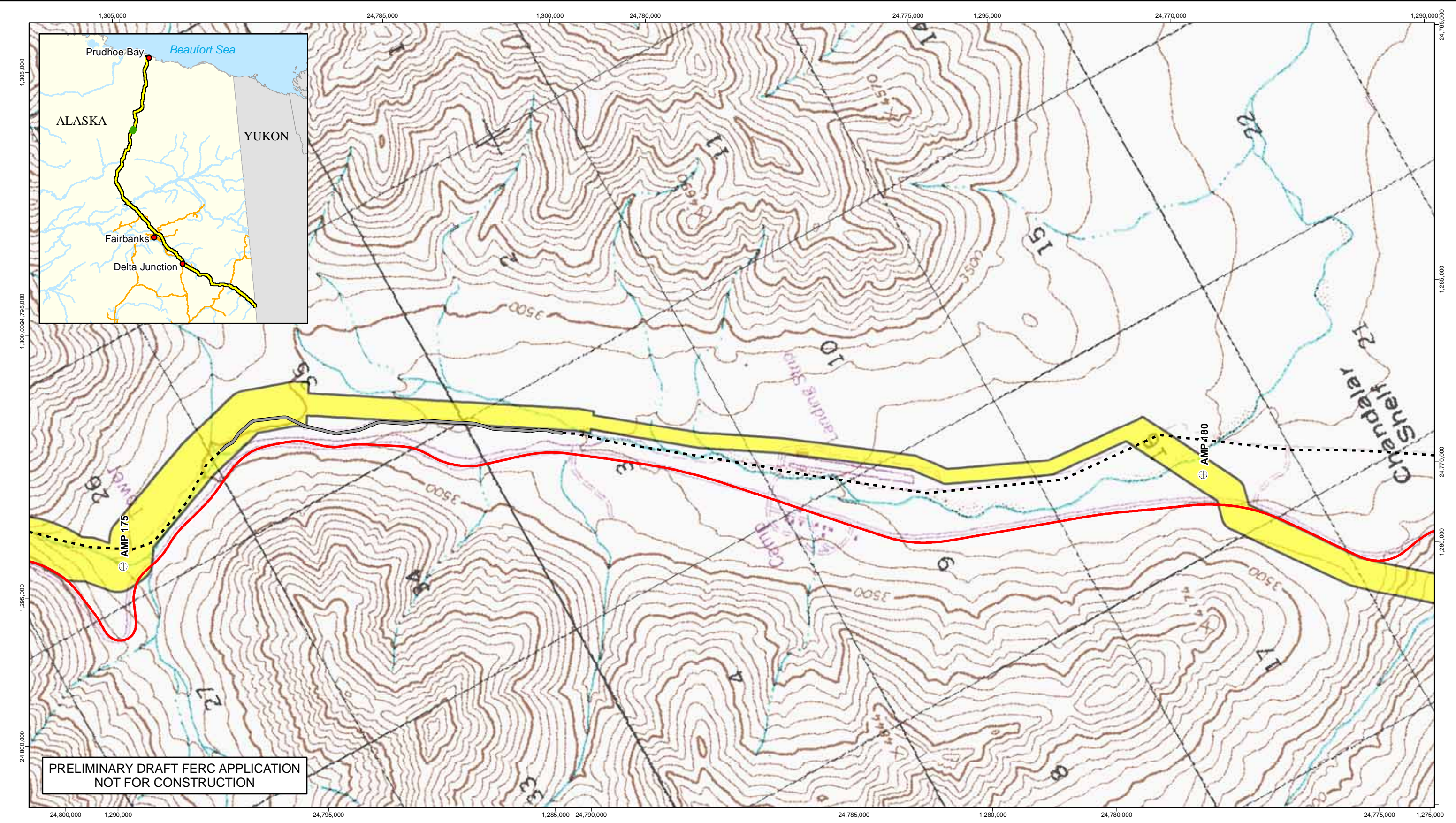
LEGEND

⊕	Proposed Route Milepost		Proposed Route Corridor
- - -	TAPS Buried		Proposed GTP Location
—	TAPS Elevated		Facility
—	Highway		

* Original size is 11 x 17. Map must be printed at original size for scale to remain correct.

0 2,000 4,000 6,000 Feet

APPENDIX 1A
US-04-002-032
Alaska Pipeline Project
Proposed Alaska Mainline



PRELIMINARY DRAFT FERC APPLICATION
NOT FOR CONSTRUCTION

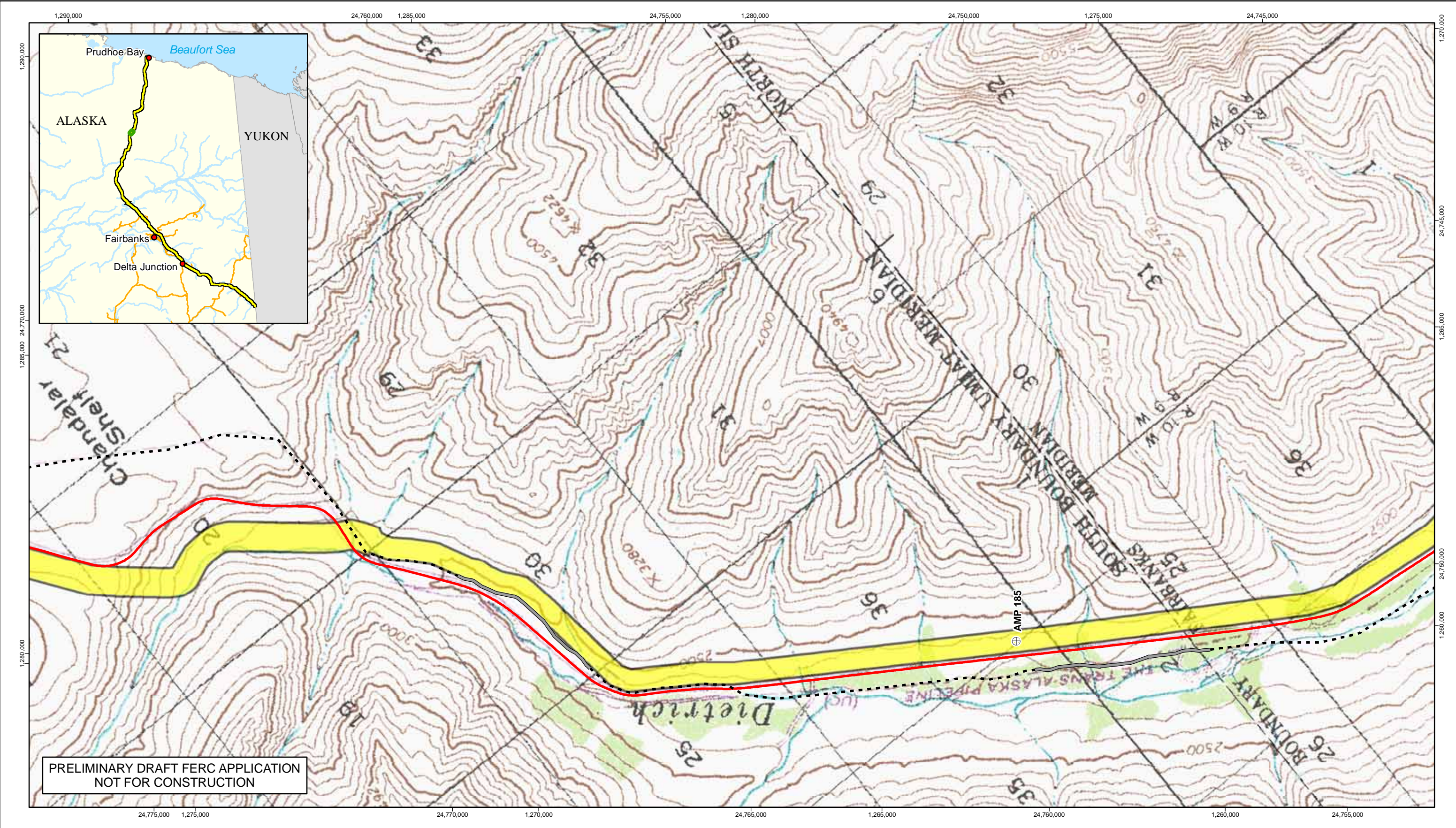
LEGEND

⊕	Proposed Route Milepost		Proposed Route Corridor
- - -	TAPS Buried		Proposed GTP Location
—	TAPS Elevated		Facility
—	Highway		

* Original size is 11 x 17. Map must be printed at original size for scale to remain correct.

0 2,000 4,000 6,000 Feet

APPENDIX 1A
US-04-002-033
Alaska Pipeline Project
Proposed Alaska Mainline



PRELIMINARY DRAFT FERC APPLICATION
NOT FOR CONSTRUCTION

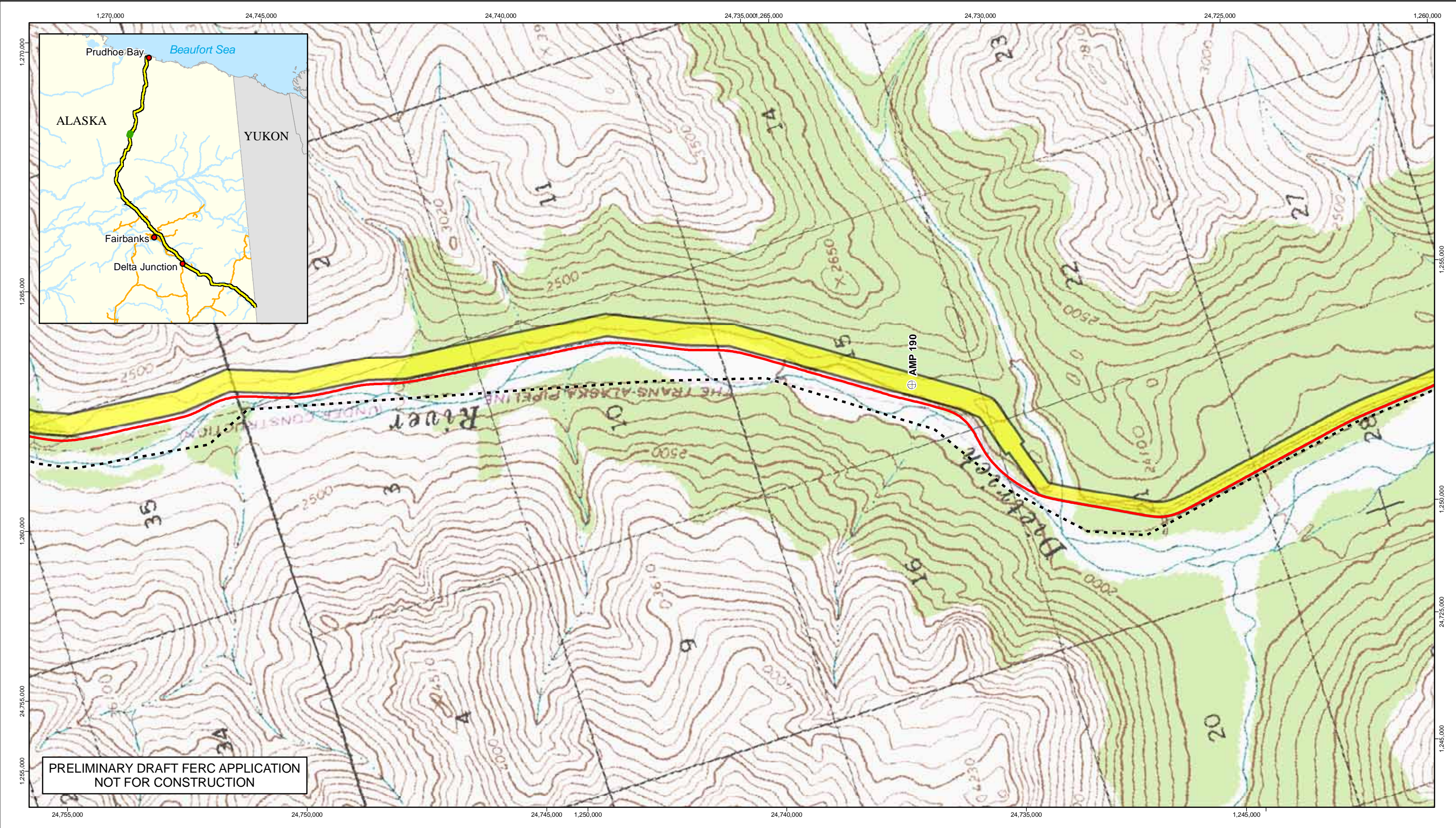
LEGEND

⊕	Proposed Route Milepost		Proposed Route Corridor
- - -	TAPS Buried		Proposed GTP Location
—	TAPS Elevated		Facility
—	Highway		

* Original size is 11 x 17. Map must be printed at original size for scale to remain correct.

0 2,000 4,000 6,000 Feet

APPENDIX 1A
US-04-002-034
Alaska Pipeline Project
Proposed Alaska Mainline



LEGEND

⊕	Proposed Route Milepost		Proposed Route Corridor
---	TAPS Buried		Proposed GTP Location
—	TAPS Elevated		Facility
—	Highway		

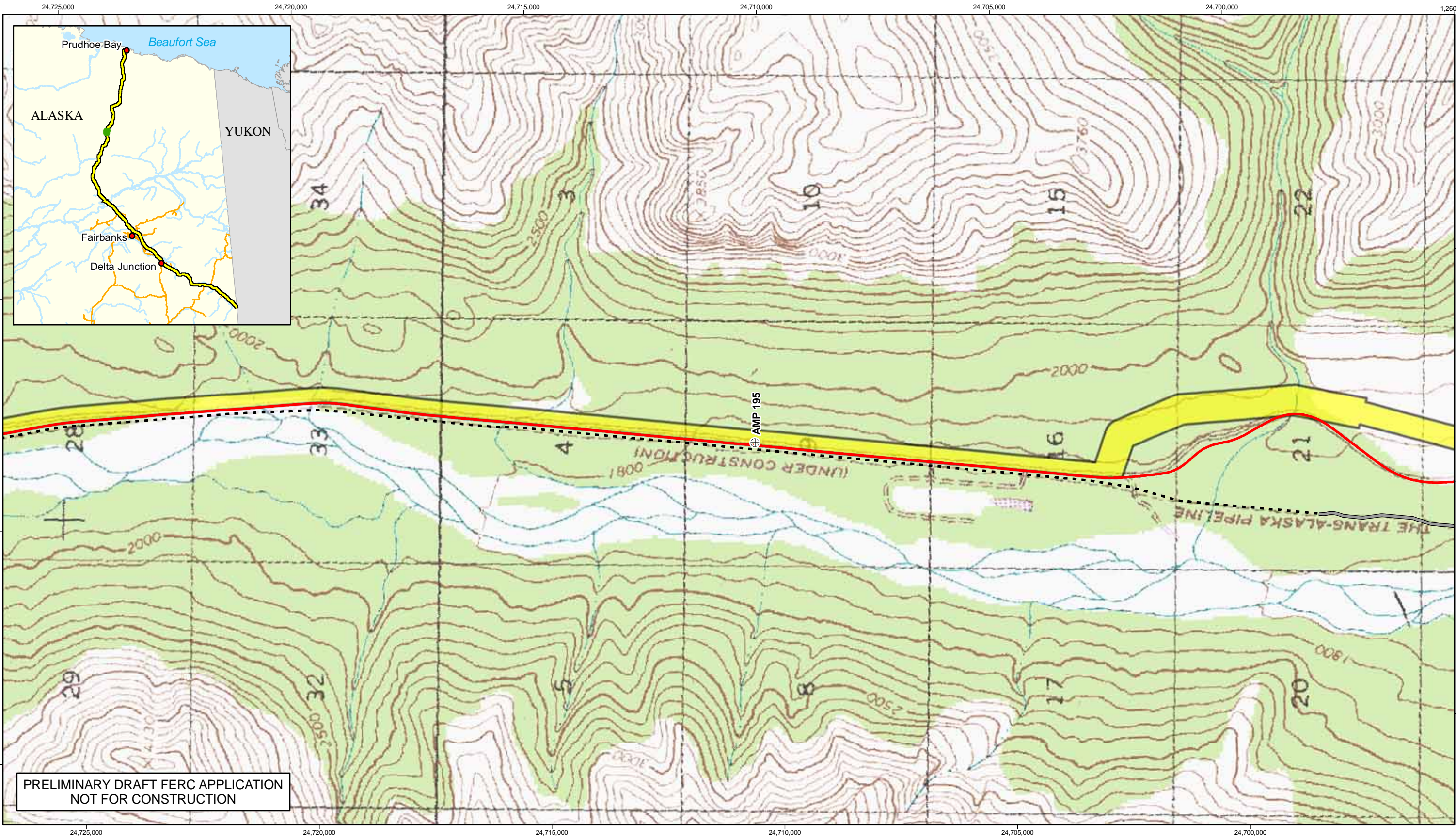
* Original size is 11 x 17. Map must be printed at original size for scale to remain correct.

0 2,000 4,000 6,000 Feet

⬅

APPENDIX 1A
US-04-002-035
Alaska Pipeline Project
Proposed Alaska Mainline

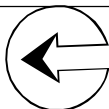
Rev: 1



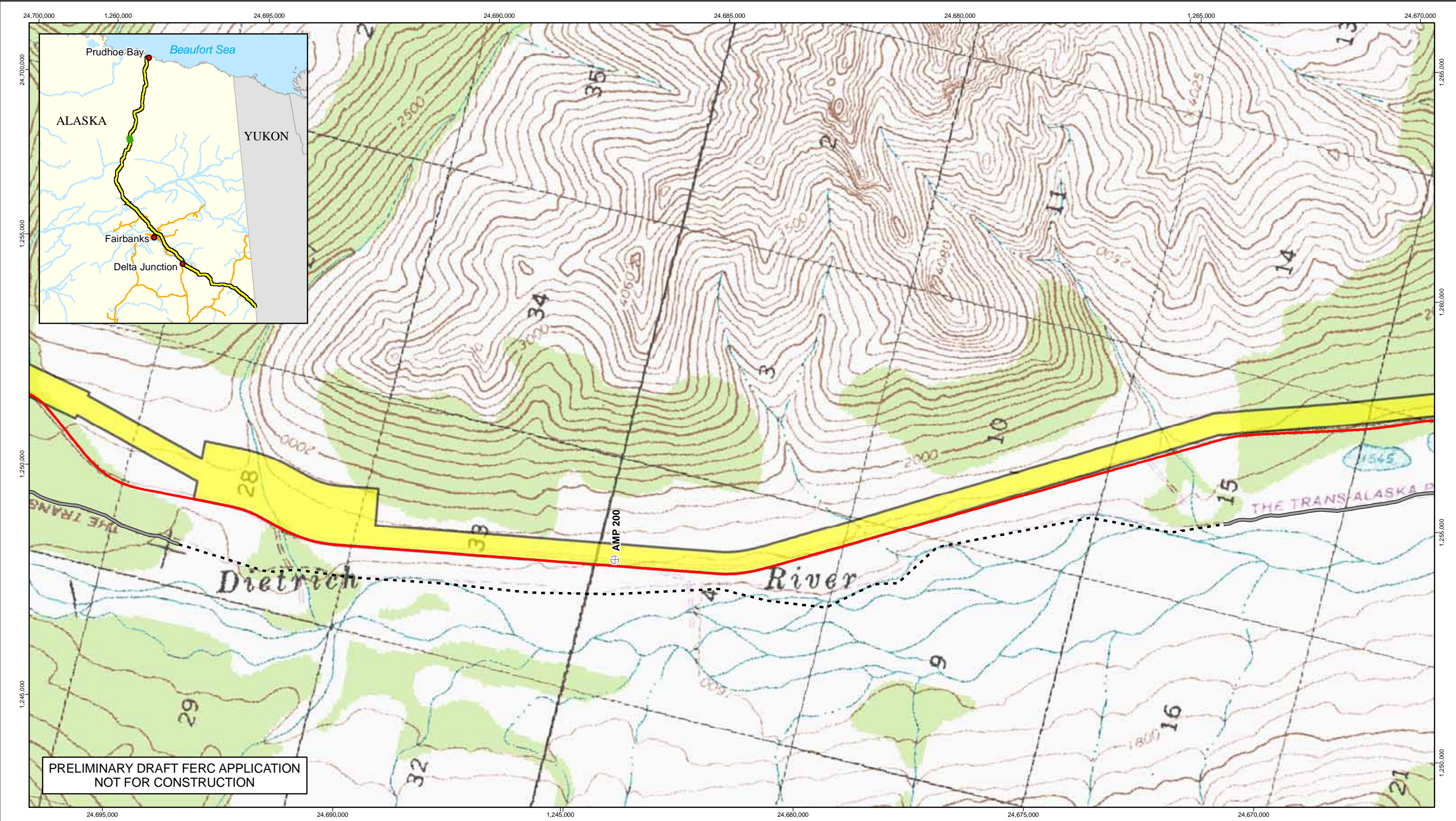
LEGEND

- ⊕ Proposed Route Milepost
- TAPS Buried
- TAPS Elevated
- Highway
- Proposed Route Corridor
- Proposed GTP Location
- Facility

* Original size is 11 x 17. Map must be printed at original size for scale to remain correct.



APPENDIX 1A
US-04-002-036
Alaska Pipeline Project
Proposed Alaska Mainline



PRELIMINARY DRAFT FERC APPLICATION
NOT FOR CONSTRUCTION

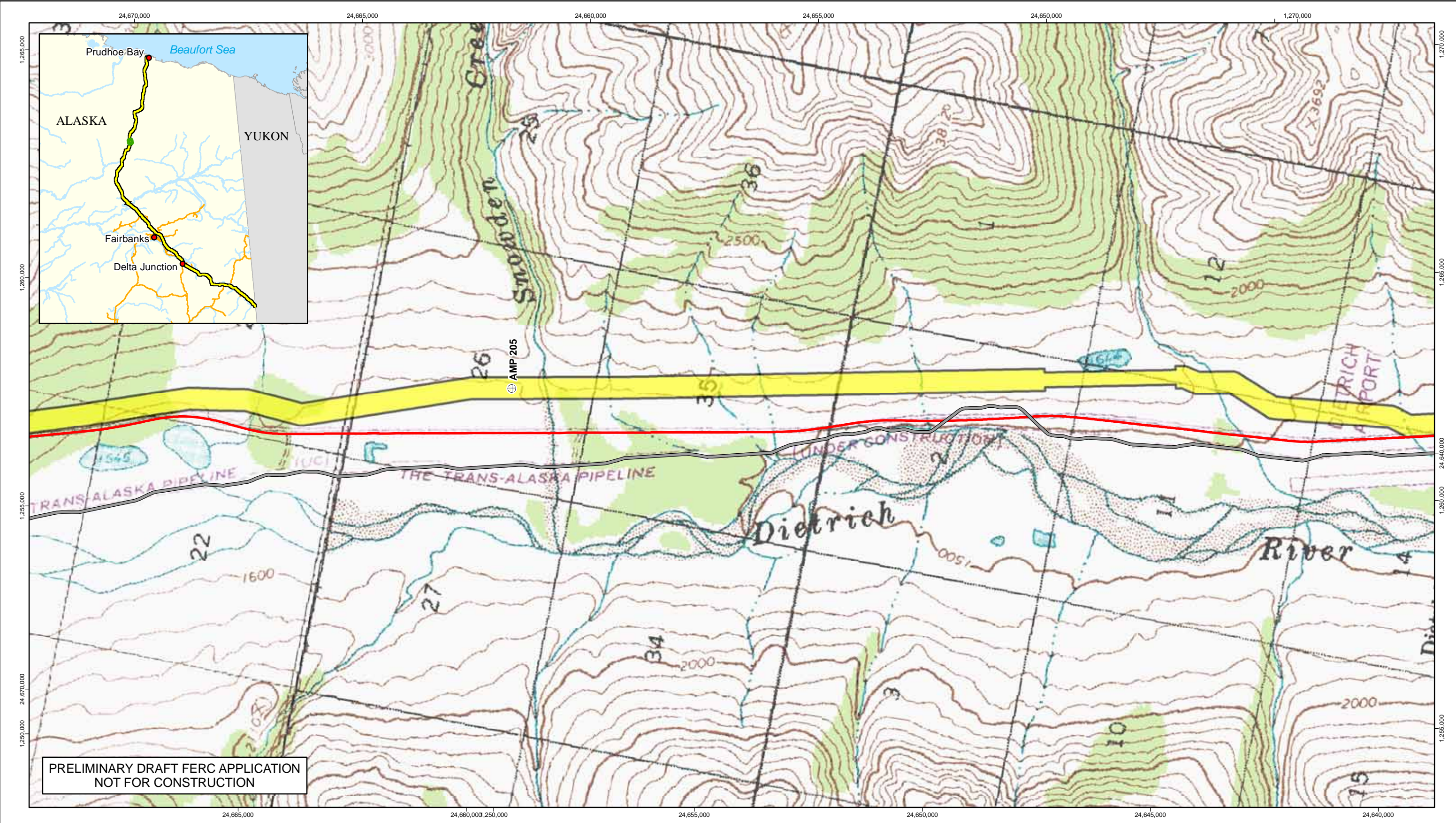
LEGEND

- ⊕ Proposed Route Milepost
- TAPS Buried
- TAPS Elevated
- Highway
- Proposed Route Corridor
- Proposed GTP Location
- Facility

* Original size is 11 x 17. Map must be printed at original size for scale to remain correct.

0 2,000 4,000 6,000 Feet

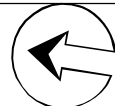
APPENDIX 1A
US-04-002-037
Alaska Pipeline Project
Proposed Alaska Mainline



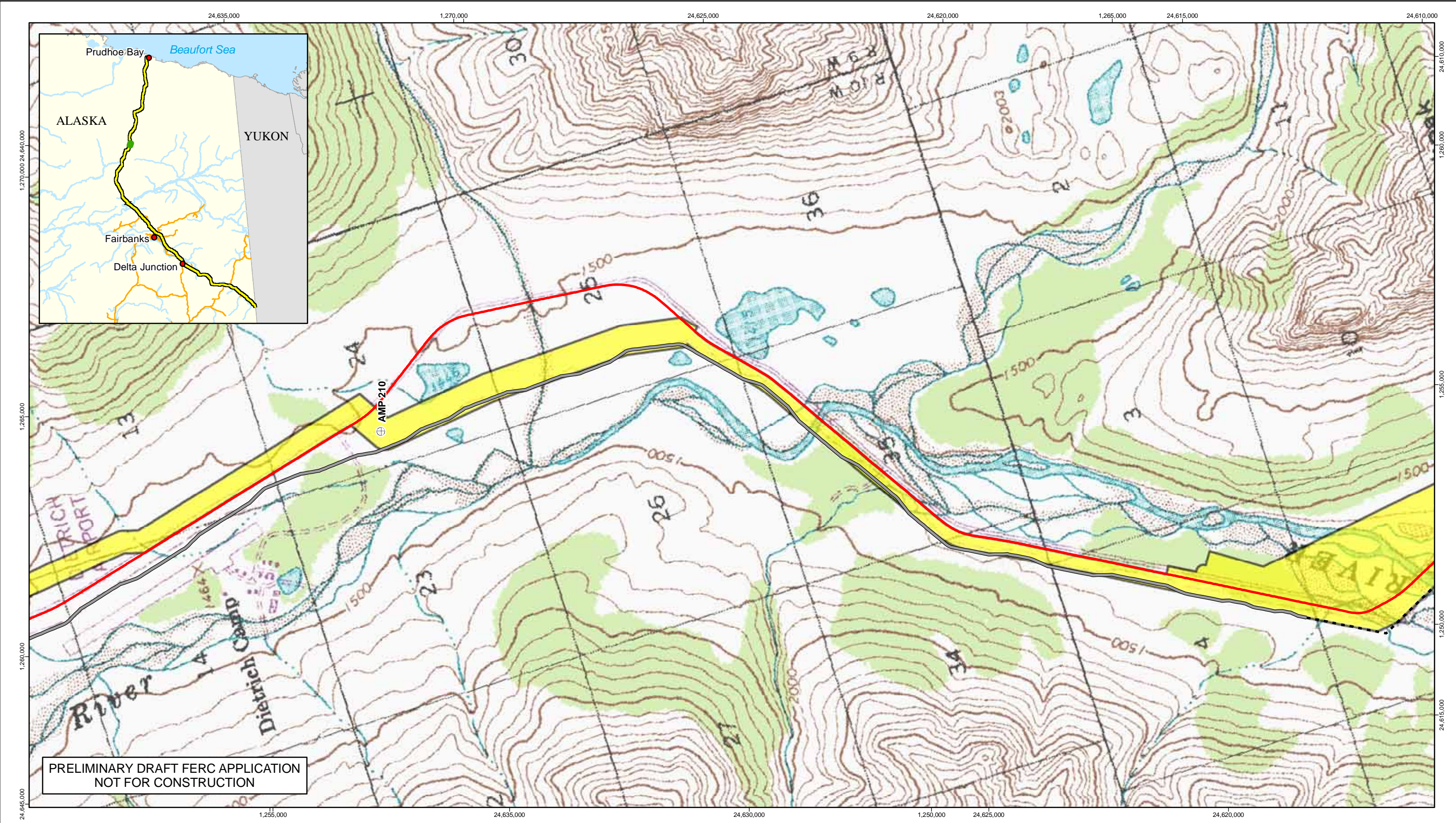
PRELIMINARY DRAFT FERC APPLICATION
NOT FOR CONSTRUCTION

- LEGEND**
- ⊕ Proposed Route Milepost
 - TAPS Buried
 - TAPS Elevated
 - Highway
 - Proposed Route Corridor
 - Proposed GTP Location
 - Facility

* Original size is 11 x 17. Map must be printed at original size for scale to remain correct.



APPENDIX 1A
US-04-002-038
Alaska Pipeline Project
Proposed Alaska Mainline



PRELIMINARY DRAFT FERC APPLICATION
NOT FOR CONSTRUCTION

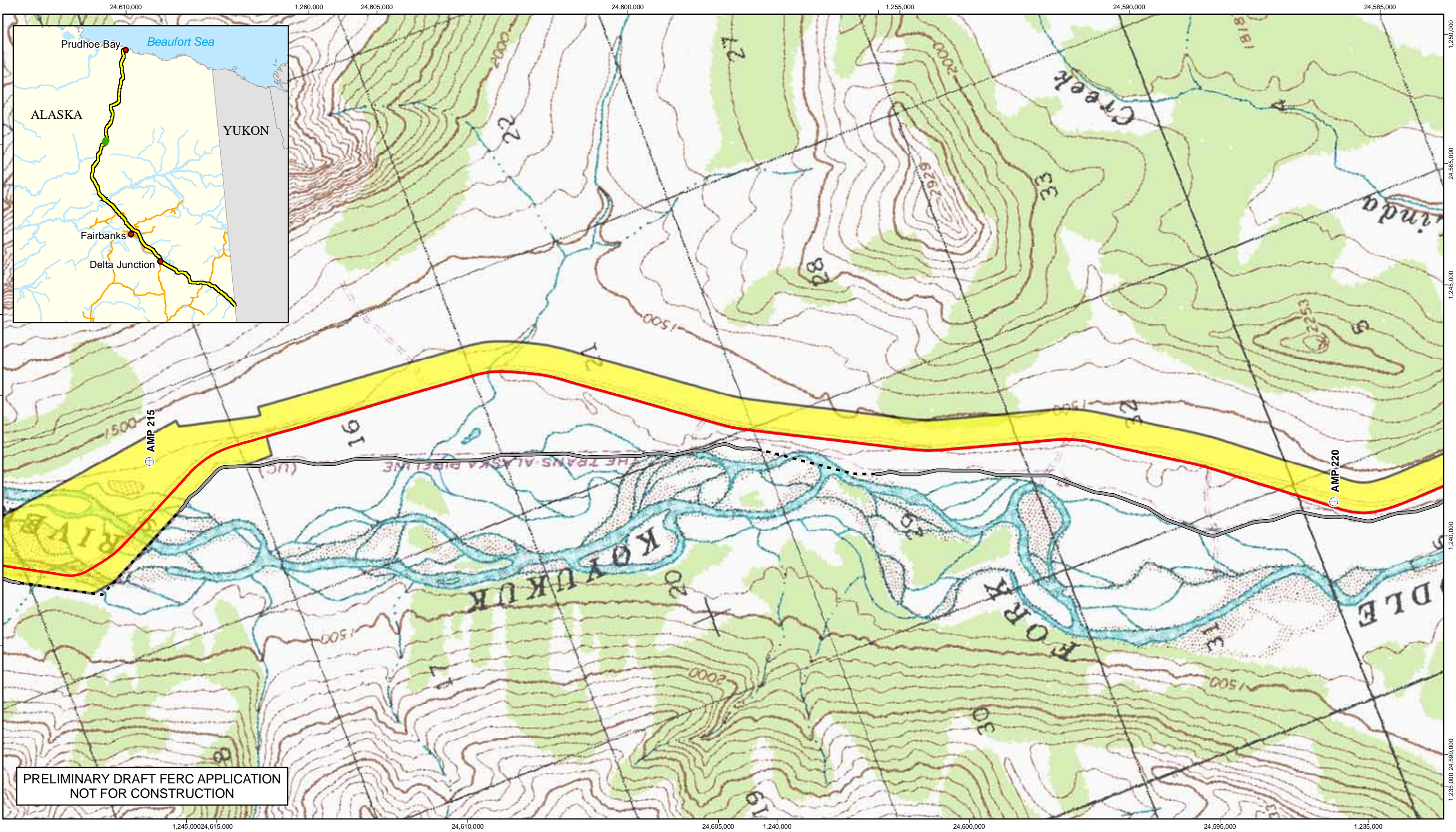
LEGEND

⊕	Proposed Route Milepost		Proposed Route Corridor
---	TAPS Buried		Proposed GTP Location
—	TAPS Elevated		Facility
—	Highway		

* Original size is 11 x 17. Map must be printed at original size for scale to remain correct.

0 2,000 4,000 6,000 Feet

APPENDIX 1A
US-04-002-039
Alaska Pipeline Project
Proposed Alaska Mainline



LEGEND

⊕

Proposed Route Milepost

TAPS Buried

—

TAPS Elevated

—

Highway

Proposed Route Corridor

Proposed GTP Location

Facility

* Original size is 11 x 17. Map must be printed at original size for scale to remain correct.

0

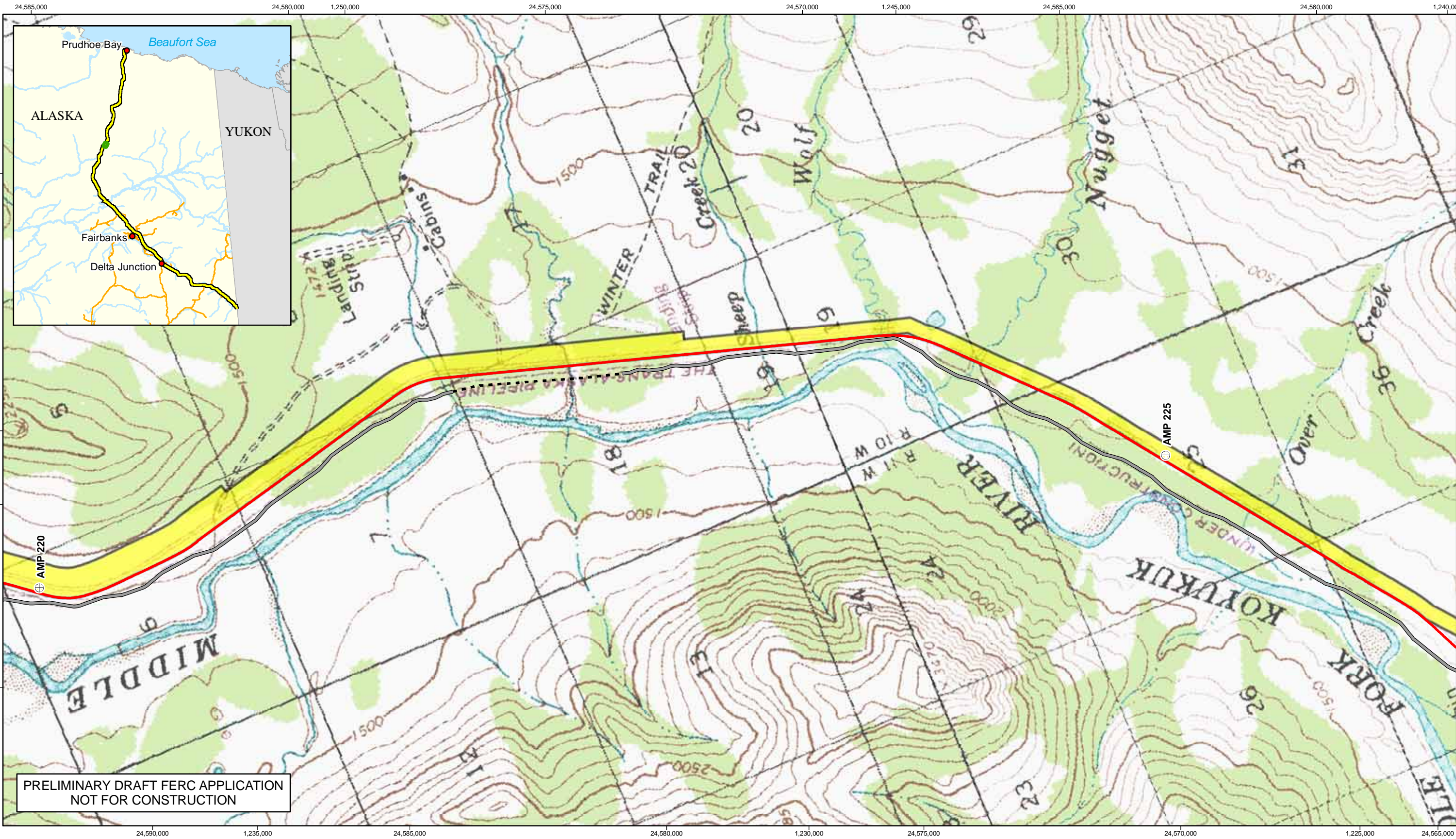
2,000

4,000

6,000

Feet

APPENDIX 1A
US-04-002-040
Alaska Pipeline Project
Proposed Alaska Mainline

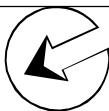


PRELIMINARY DRAFT FERC APPLICATION
NOT FOR CONSTRUCTION

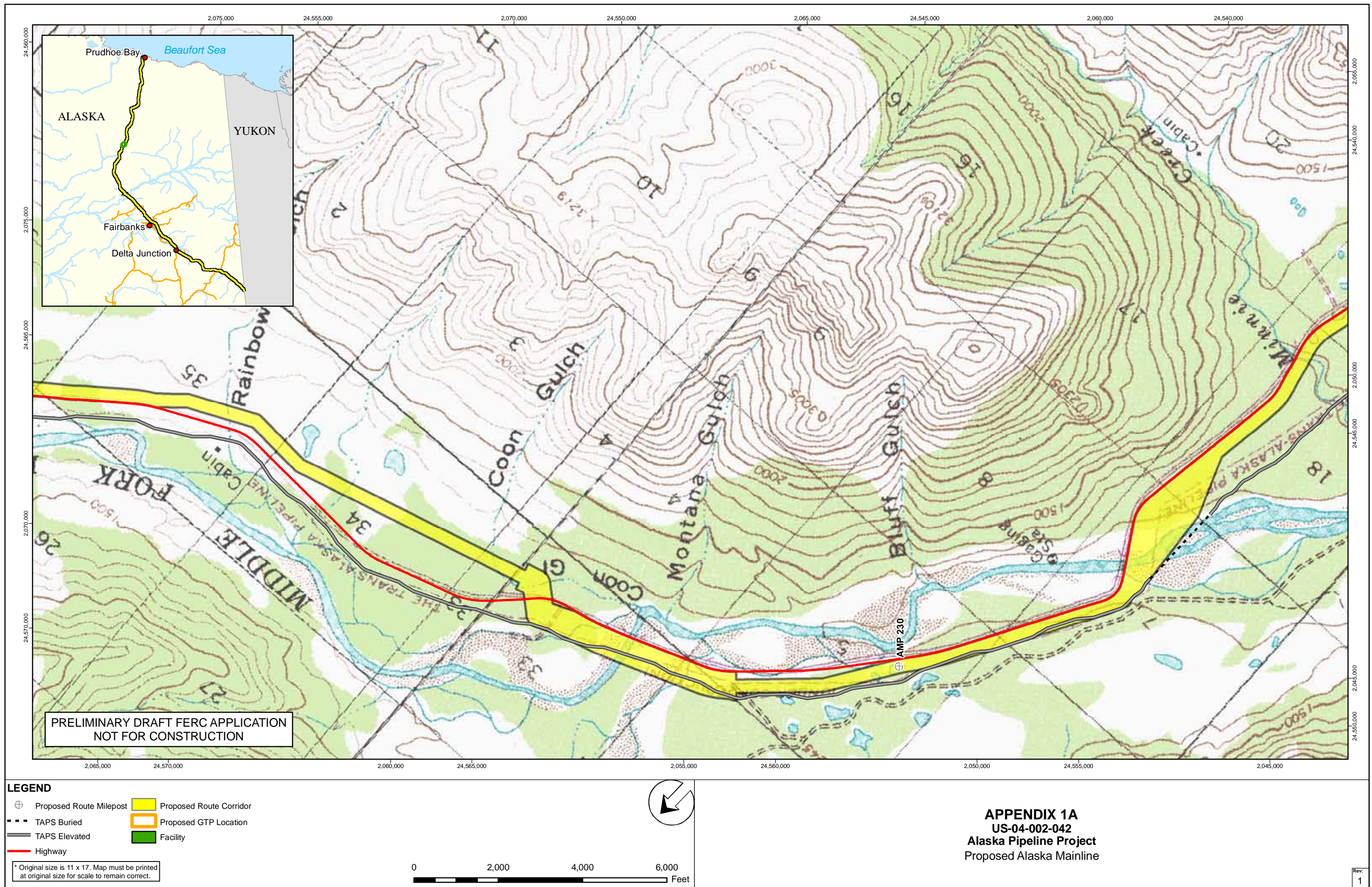
LEGEND

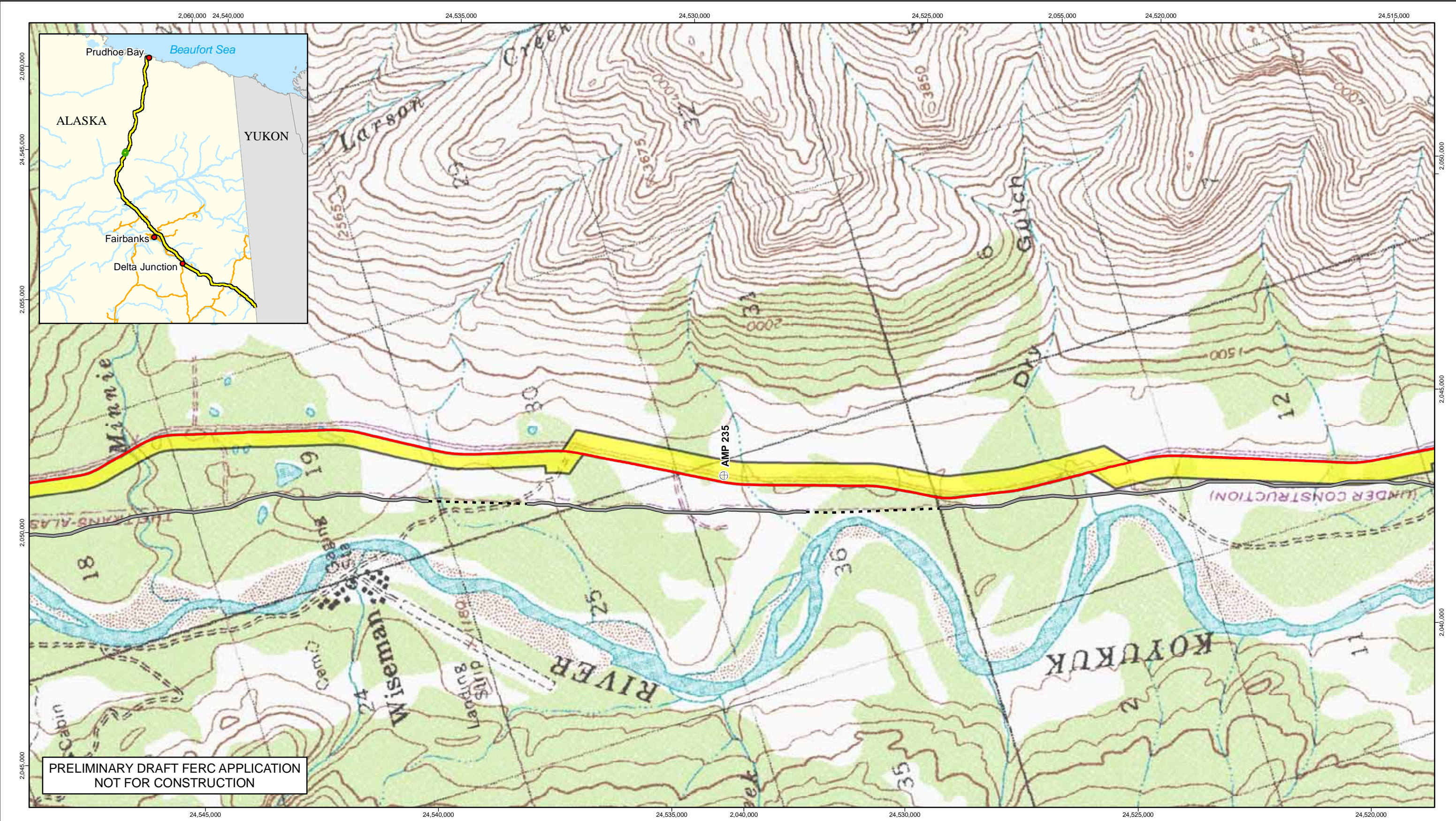
- ⊕ Proposed Route Milepost
- TAPS Buried
- TAPS Elevated
- Highway
- Proposed Route Corridor
- Proposed GTP Location
- Facility

* Original size is 11 x 17. Map must be printed
at original size for scale to remain correct.



APPENDIX 1A
US-04-002-041
Alaska Pipeline Project
Proposed Alaska Mainline



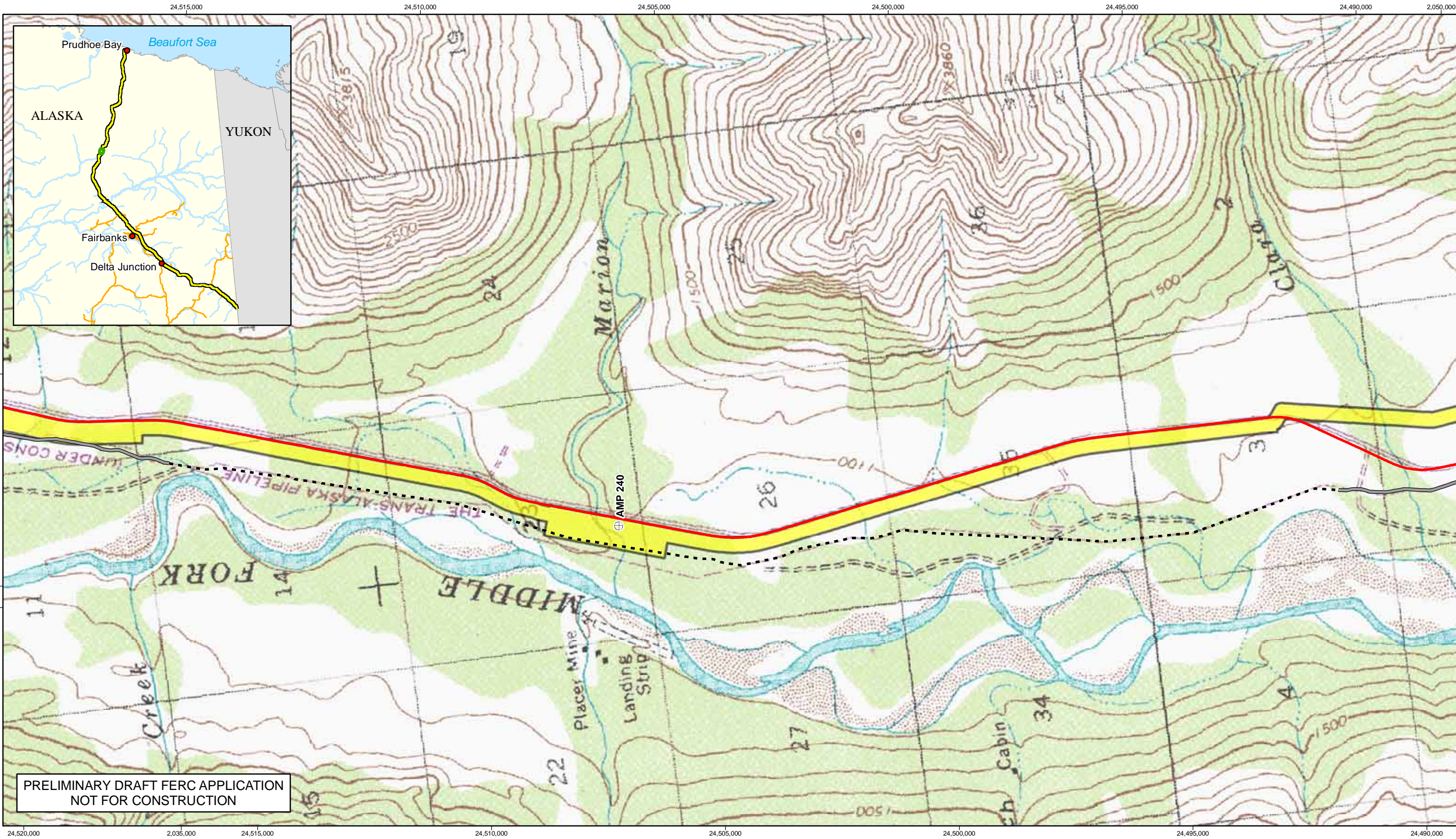


LEGEND

⊕	Proposed Route Milepost		Proposed Route Corridor
- - -	TAPS Buried		Proposed GTP Location
—	TAPS Elevated		Facility
—	Highway		

* Original size is 11 x 17. Map must be printed at original size for scale to remain correct.

APPENDIX 1A
US-04-002-043
Alaska Pipeline Project
Proposed Alaska Mainline

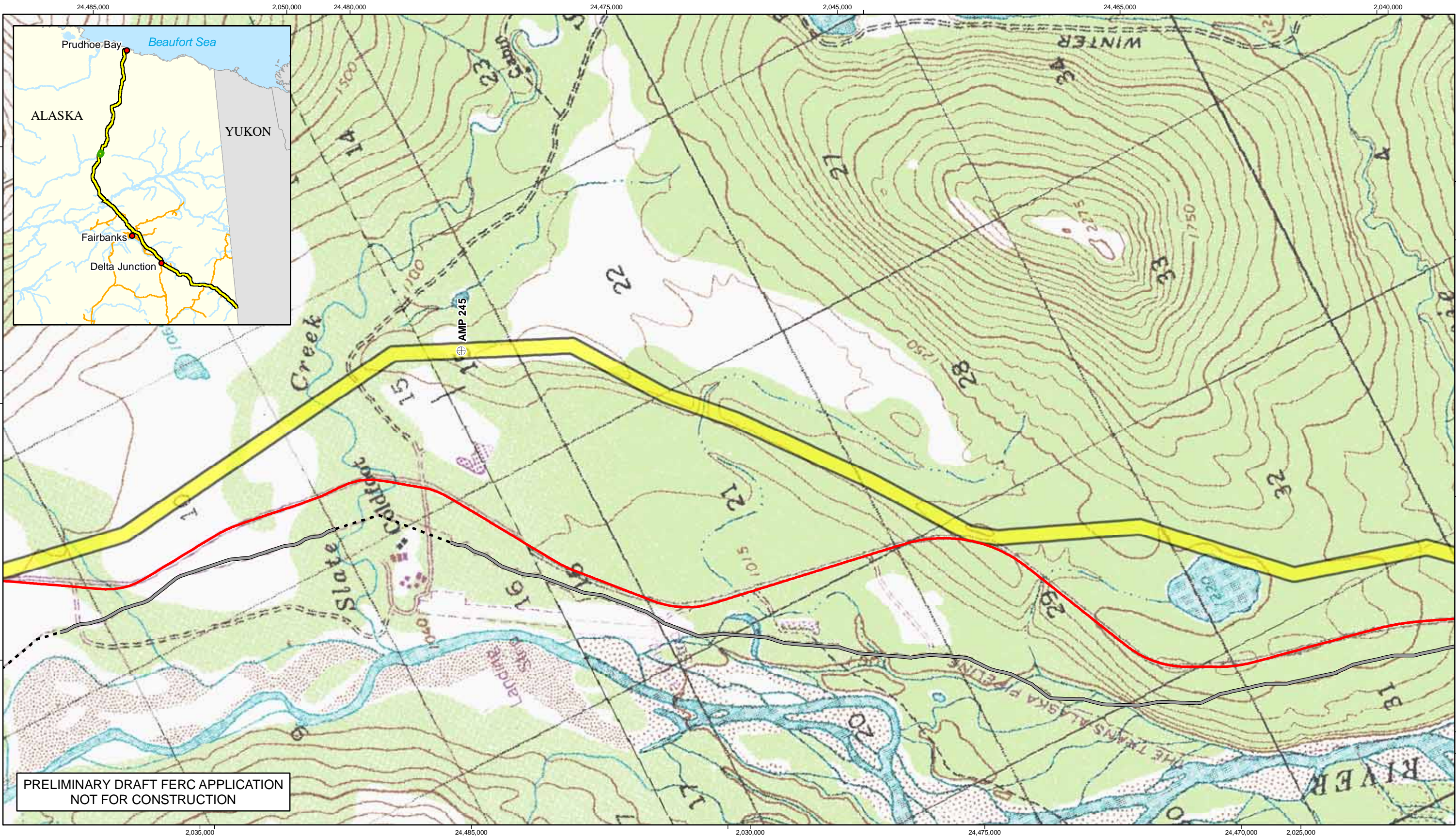


LEGEND

	Proposed Route Milepost		Proposed Route Corridor
	TAPS Buried		Proposed GTP Location
	TAPS Elevated		Facility
	Highway		

* Original size is 11 x 17. Map must be printed at original size for scale to remain correct.

APPENDIX 1A
US-04-002-044
Alaska Pipeline Project
Proposed Alaska Mainline

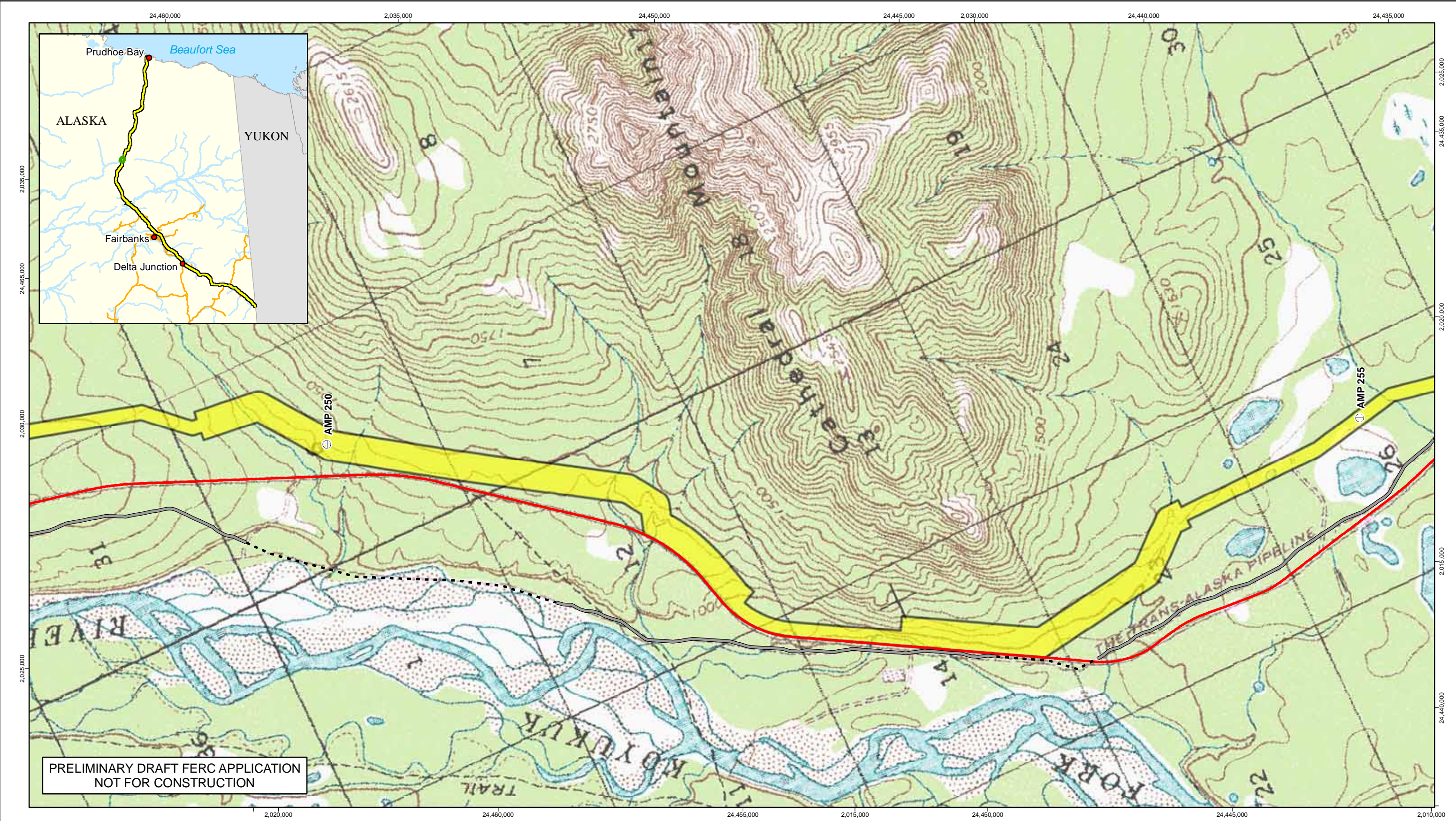


LEGEND

	Proposed Route Milepost		Proposed Route Corridor
	TAPS Buried		Proposed GTP Location
	TAPS Elevated		Facility
	Highway		

* Original size is 11 x 17. Map must be printed at original size for scale to remain correct.

APPENDIX 1A
US-04-002-045
Alaska Pipeline Project
Proposed Alaska Mainline



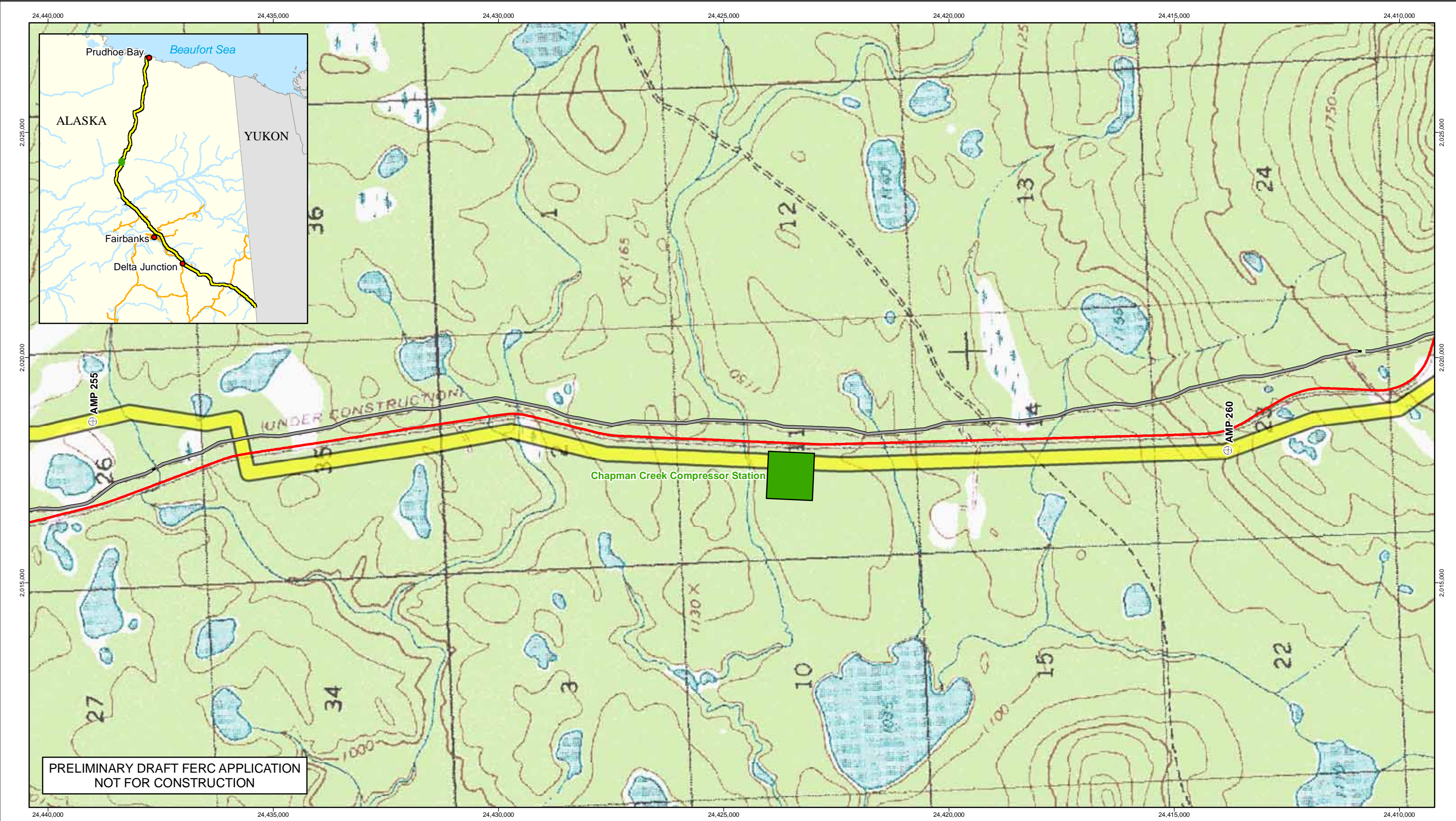
LEGEND

⊕	Proposed Route Milepost		Proposed Route Corridor
- - -	TAPS Buried		Proposed GTP Location
—	TAPS Elevated		Facility
—	Highway		

* Original size is 11 x 17. Map must be printed at original size for scale to remain correct.

0 2,000 4,000 6,000 Feet

APPENDIX 1A
US-04-002-046
Alaska Pipeline Project
Proposed Alaska Mainline



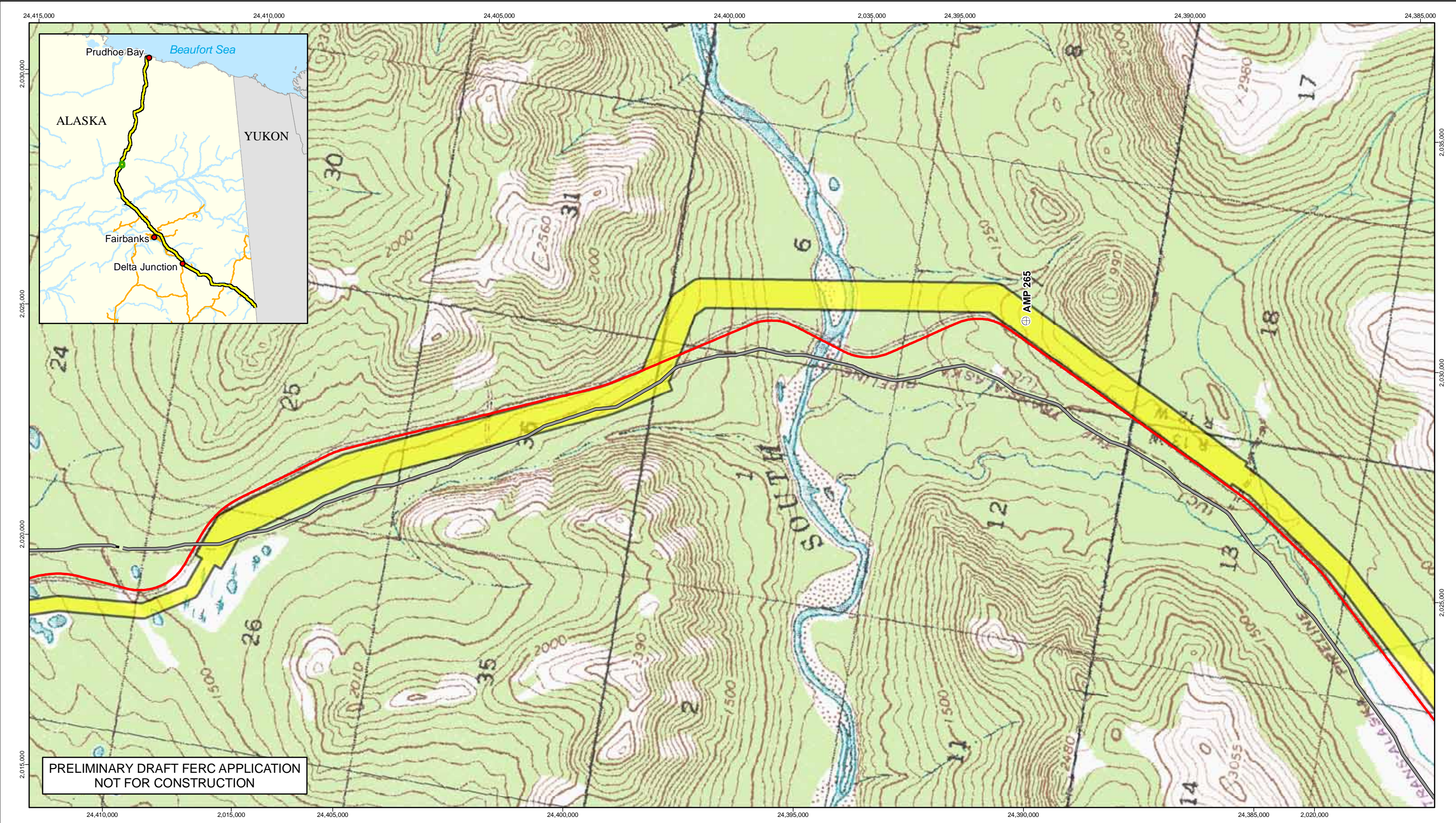
LEGEND

⊕	Proposed Route Milepost		Proposed Route Corridor
- - -	TAPS Buried		Proposed GTP Location
—	TAPS Elevated		Facility
—	Highway		

* Original size is 11 x 17. Map must be printed at original size for scale to remain correct.

0 2,000 4,000 6,000 Feet

APPENDIX 1A
US-04-002-047
Alaska Pipeline Project
Proposed Alaska Mainline

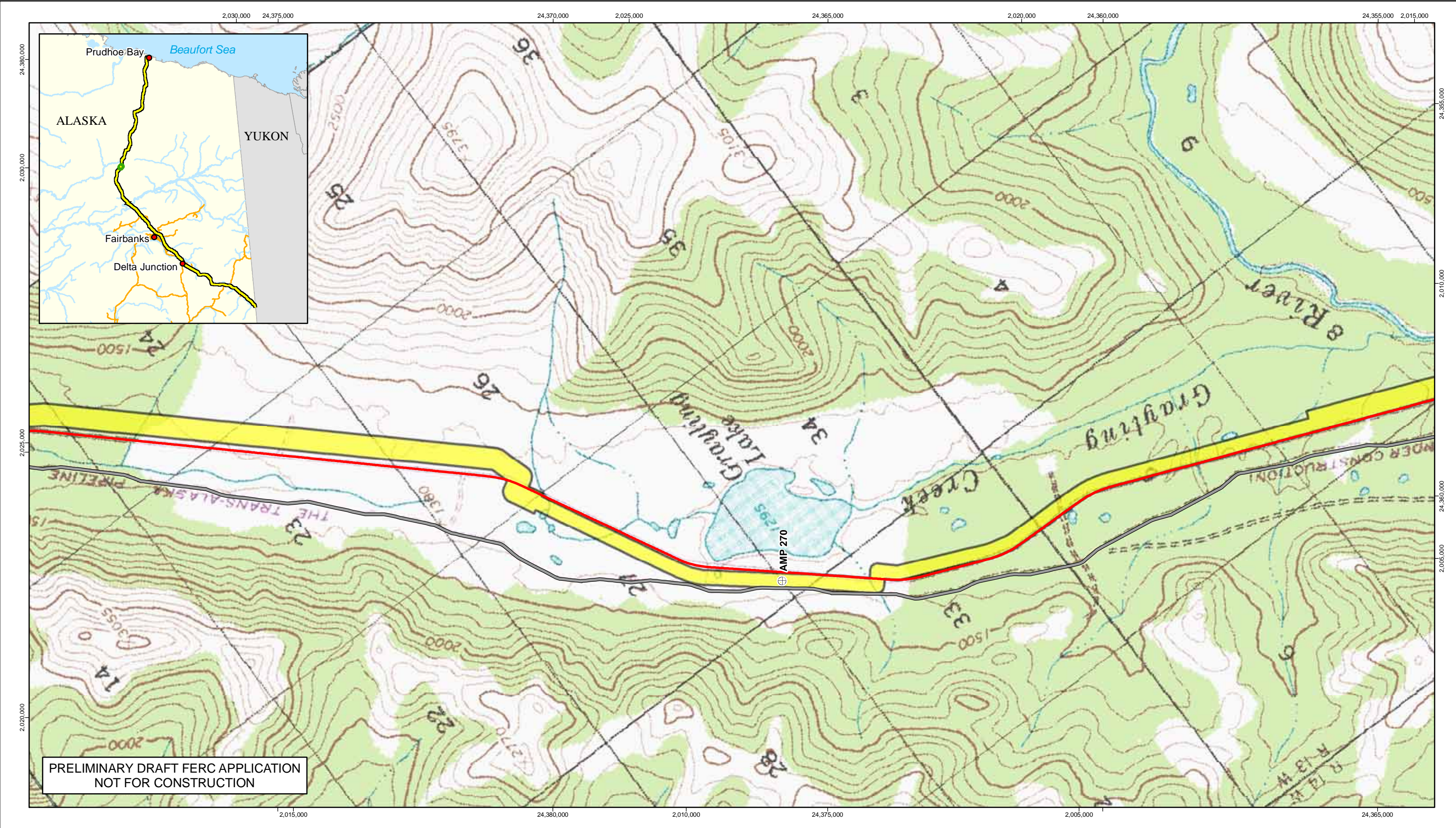


LEGEND

⊕	Proposed Route Milepost		Proposed Route Corridor
---	TAPS Buried		Proposed GTP Location
—	TAPS Elevated		Facility
—	Highway		

* Original size is 11 x 17. Map must be printed at original size for scale to remain correct.

APPENDIX 1A
US-04-002-048
Alaska Pipeline Project
Proposed Alaska Mainline



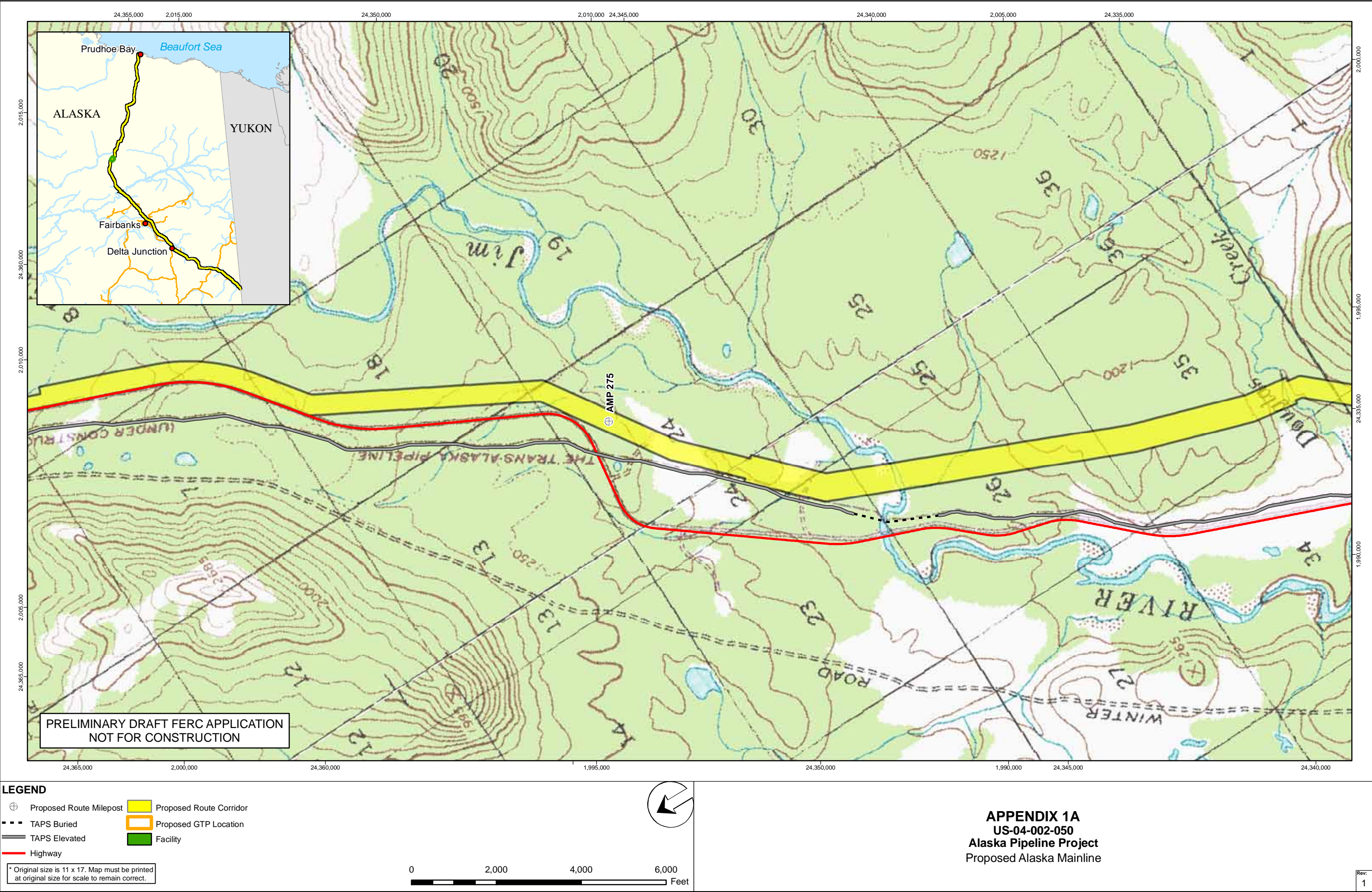
LEGEND

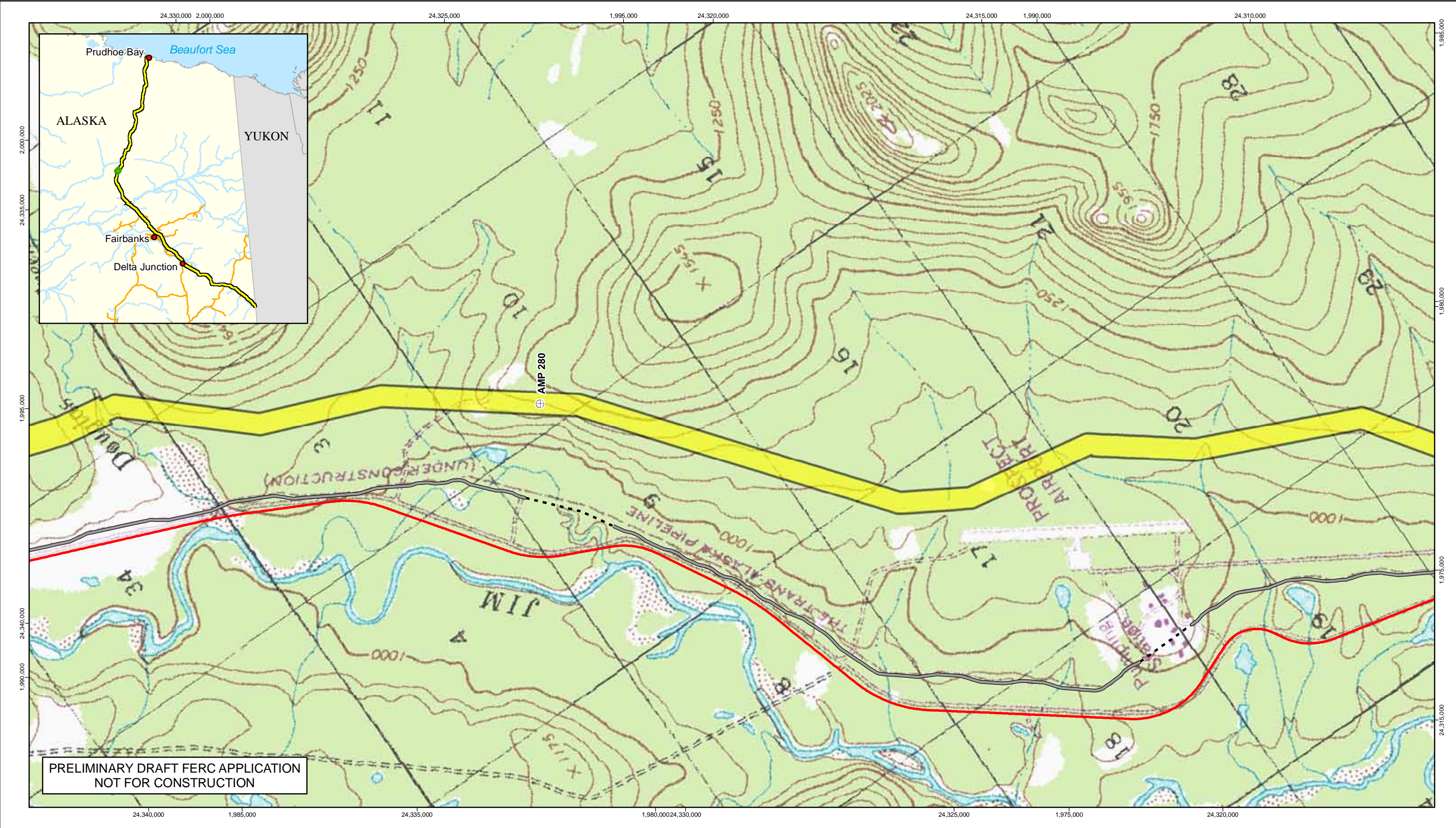
⊕	Proposed Route Milepost		Proposed Route Corridor
---	TAPS Buried		Proposed GTP Location
—	TAPS Elevated		Facility
—	Highway		

* Original size is 11 x 17. Map must be printed at original size for scale to remain correct.

0 2,000 4,000 6,000 Feet

APPENDIX 1A
US-04-002-049
Alaska Pipeline Project
Proposed Alaska Mainline





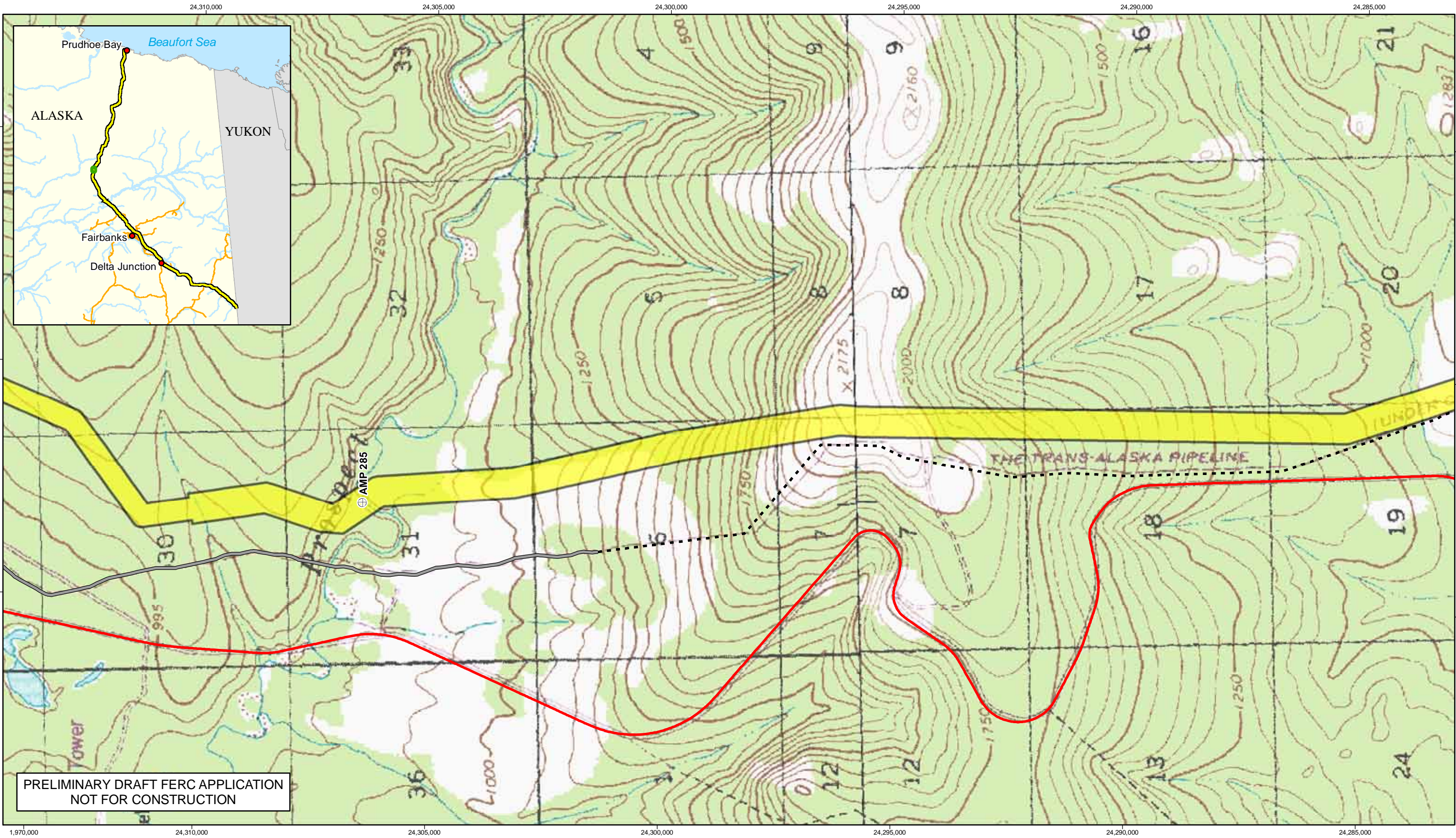
PRELIMINARY DRAFT FERC APPLICATION
NOT FOR CONSTRUCTION

- LEGEND**
- ⊕ Proposed Route Milepost
 - TAPS Buried
 - TAPS Elevated
 - Highway
 - Proposed Route Corridor
 - Proposed GTP Location
 - Facility

* Original size is 11 x 17. Map must be printed
at original size for scale to remain correct.



APPENDIX 1A
US-04-002-051
Alaska Pipeline Project
Proposed Alaska Mainline

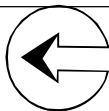


LEGEND

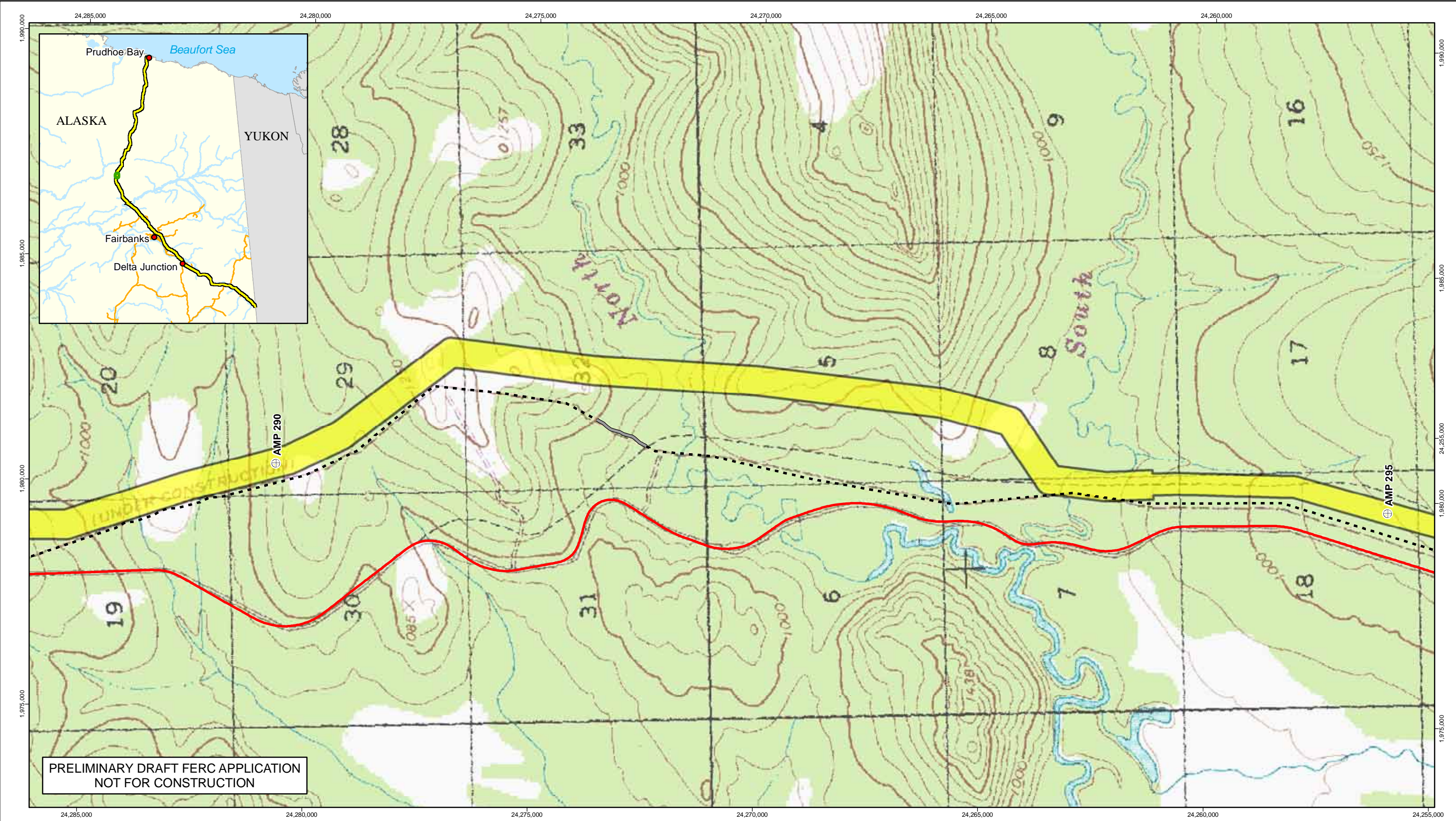
- ⊕ Proposed Route Milepost
- Proposed Route Corridor
- TAPS Buried
- TAPS Elevated
- Highway
- Proposed GTP Location
- Facility

* Original size is 11 x 17. Map must be printed at original size for scale to remain correct.

0 2,000 4,000 6,000 Feet



APPENDIX 1A
US-04-002-052
Alaska Pipeline Project
Proposed Alaska Mainline



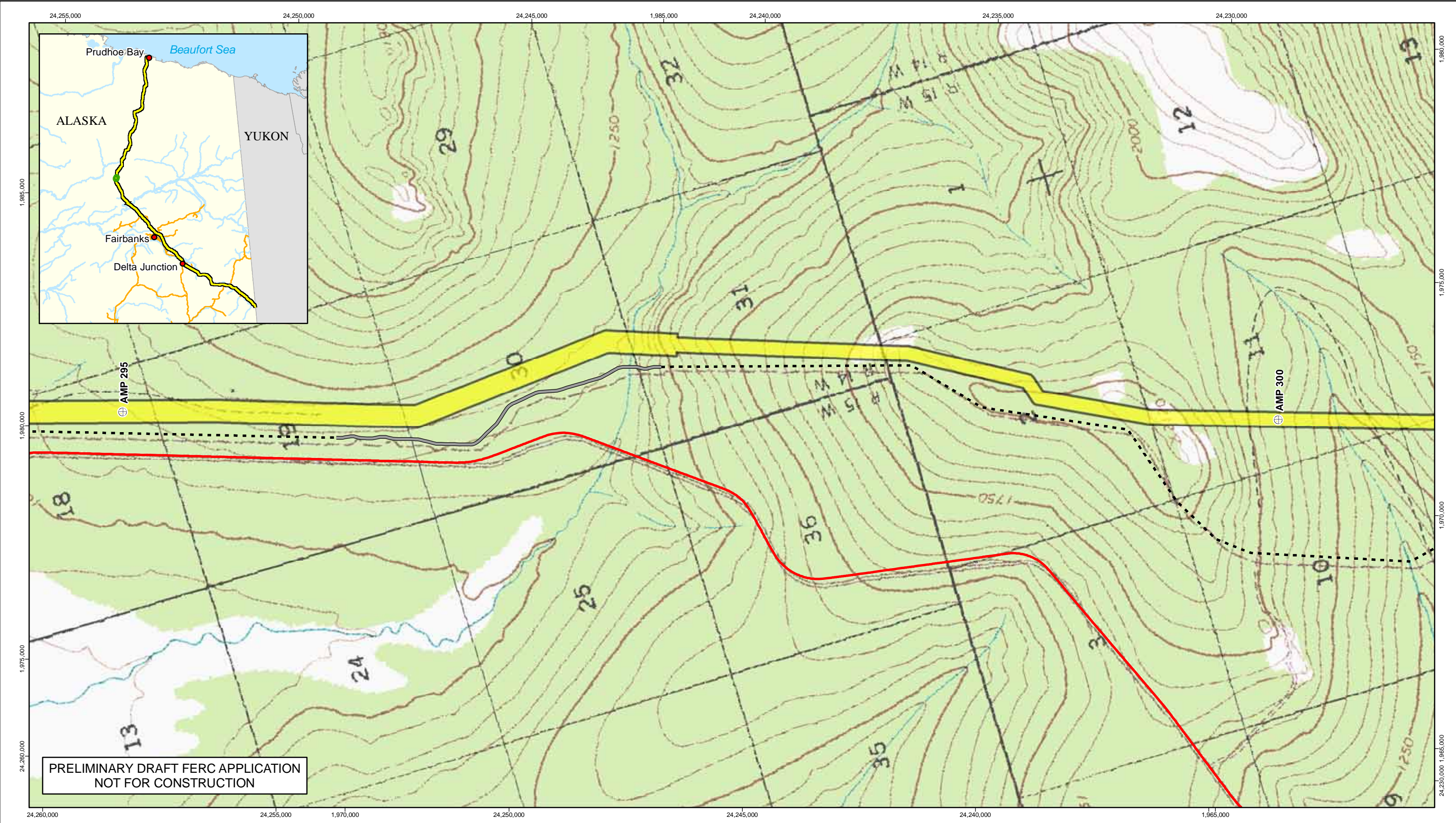
LEGEND

⊕	Proposed Route Milepost		Proposed Route Corridor
- - -	TAPS Buried		Proposed GTP Location
—	TAPS Elevated		Facility
—	Highway		

* Original size is 11 x 17. Map must be printed at original size for scale to remain correct.

0 2,000 4,000 6,000 Feet

APPENDIX 1A
US-04-002-053
Alaska Pipeline Project
Proposed Alaska Mainline

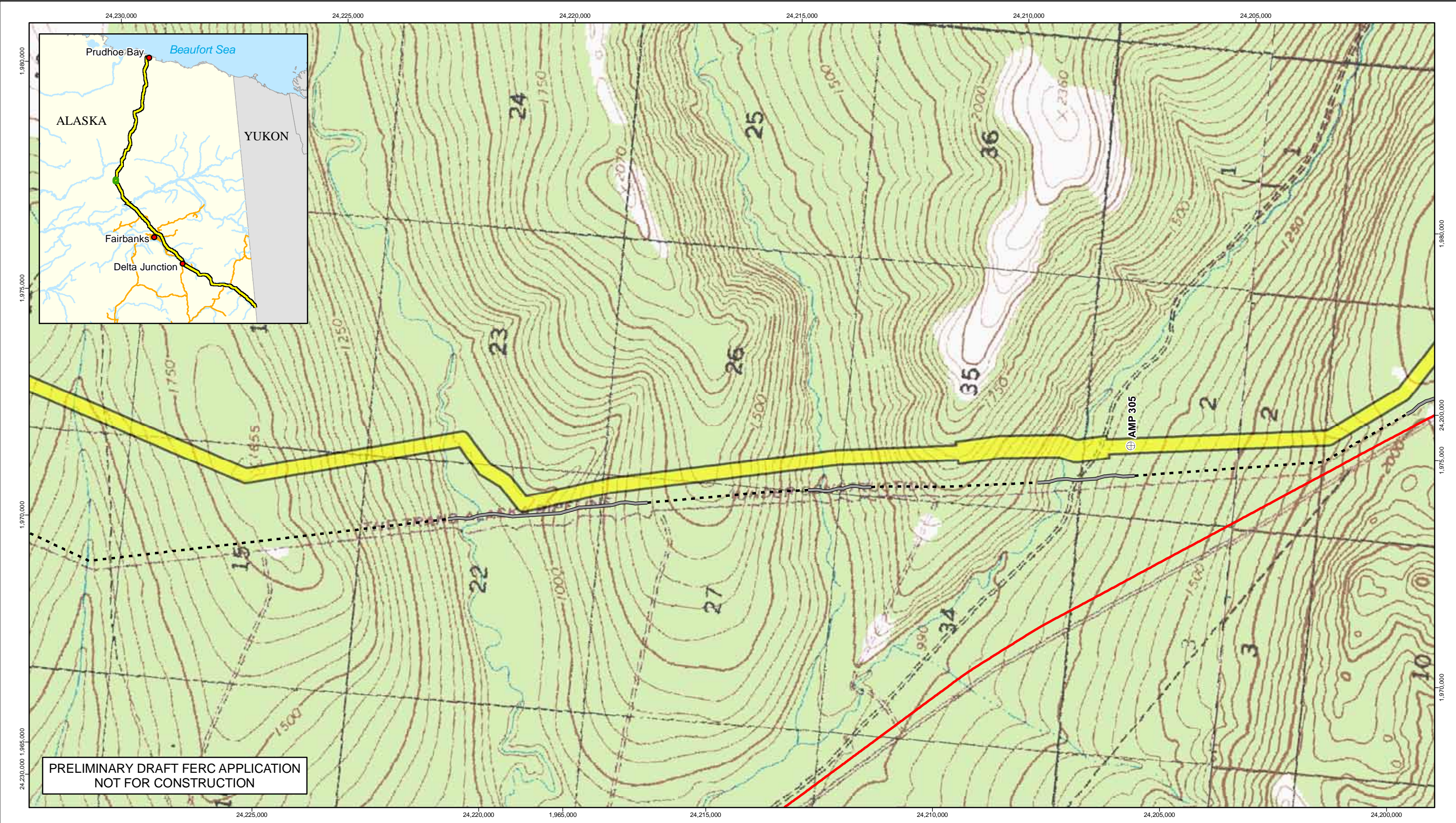


LEGEND

⊕	Proposed Route Milepost		Proposed Route Corridor
- - -	TAPS Buried		Proposed GTP Location
—	TAPS Elevated		Facility
—	Highway		

* Original size is 11 x 17. Map must be printed at original size for scale to remain correct.

APPENDIX 1A
US-04-002-054
Alaska Pipeline Project
Proposed Alaska Mainline

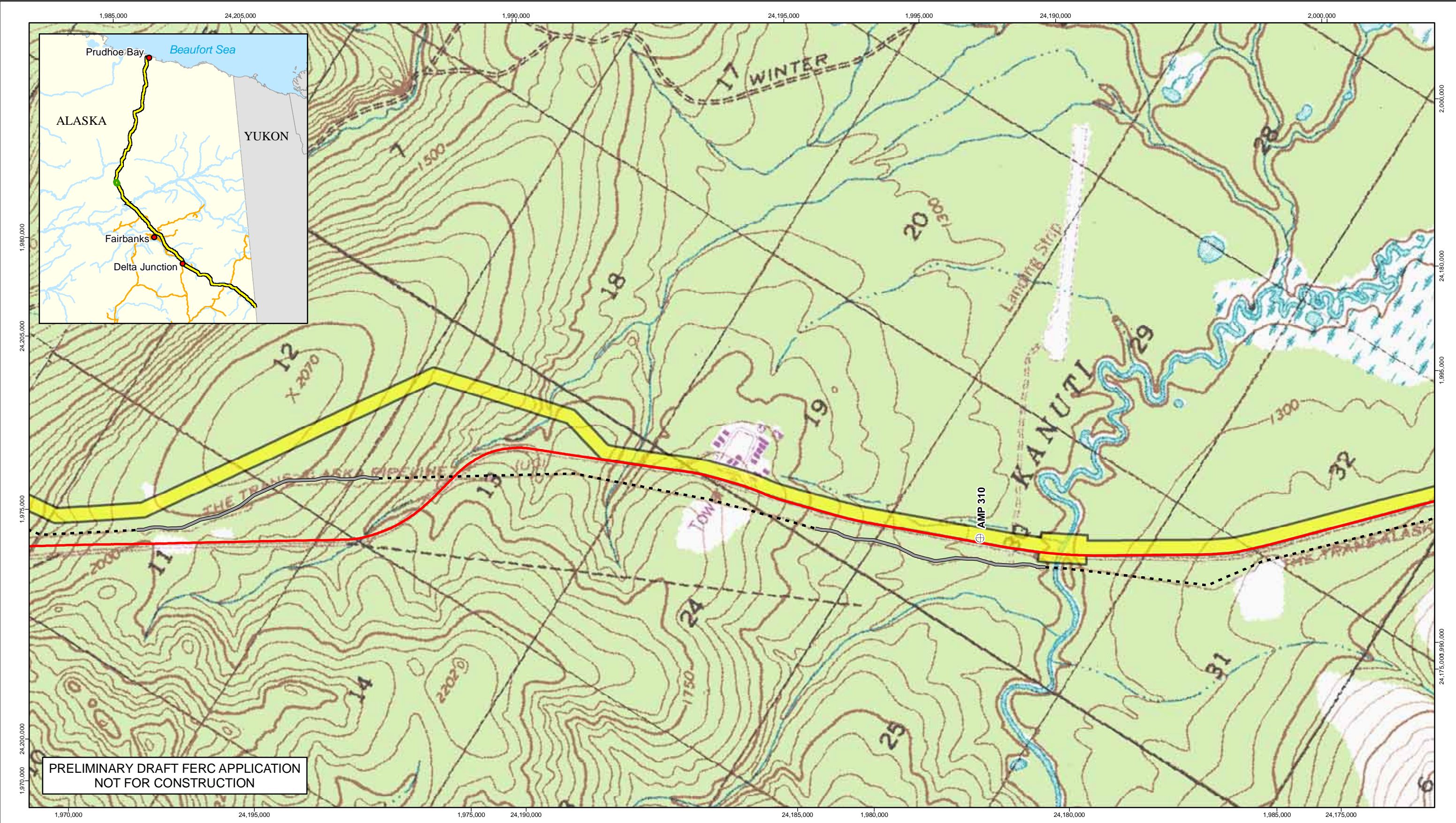


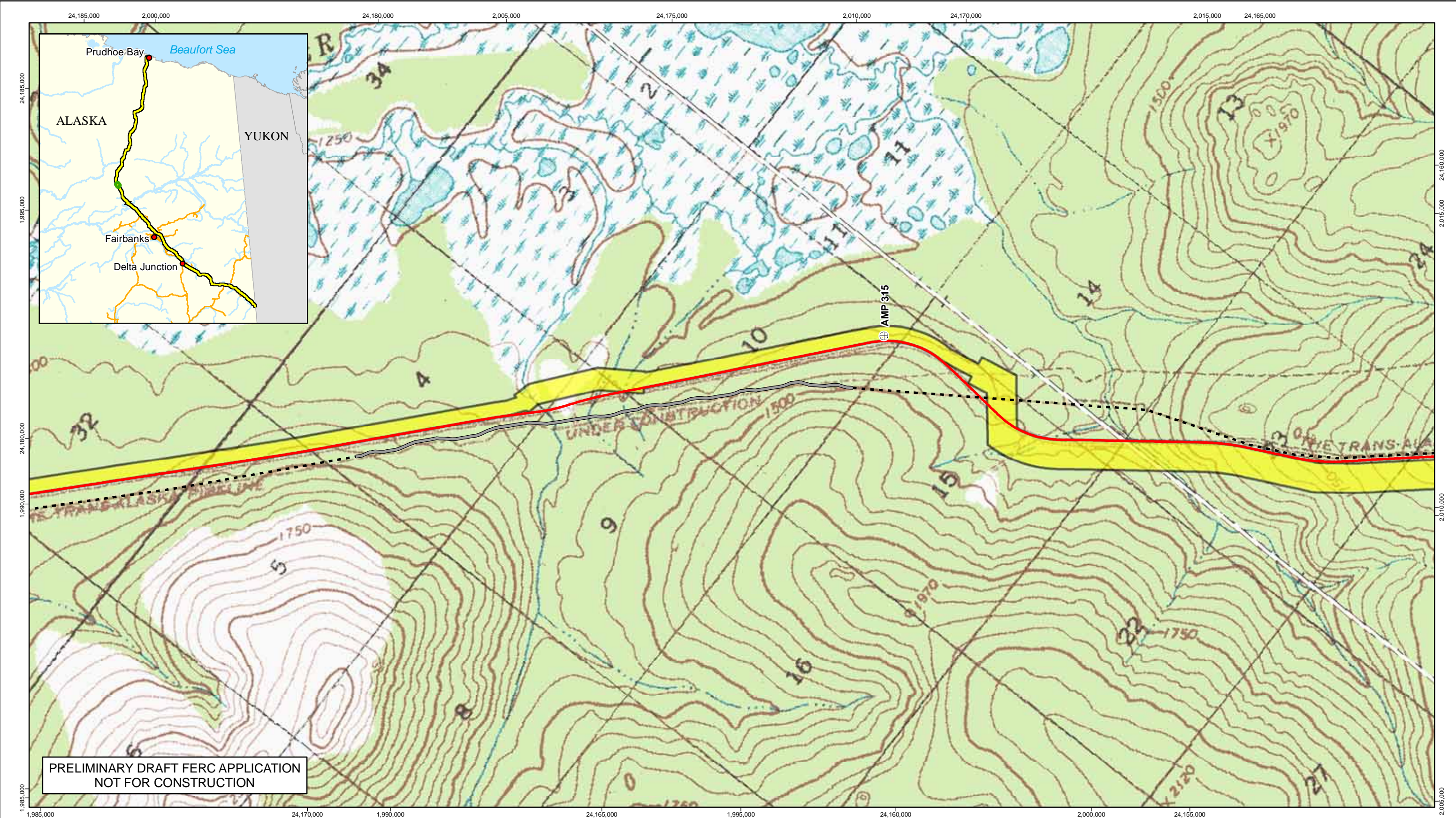
LEGEND

⊕	Proposed Route Milepost		Proposed Route Corridor
- - -	TAPS Buried		Proposed GTP Location
—	TAPS Elevated		Facility
	Highway		

* Original size is 11 x 17. Map must be printed at original size for scale to remain correct.

APPENDIX 1A
US-04-002-055
Alaska Pipeline Project
Proposed Alaska Mainline



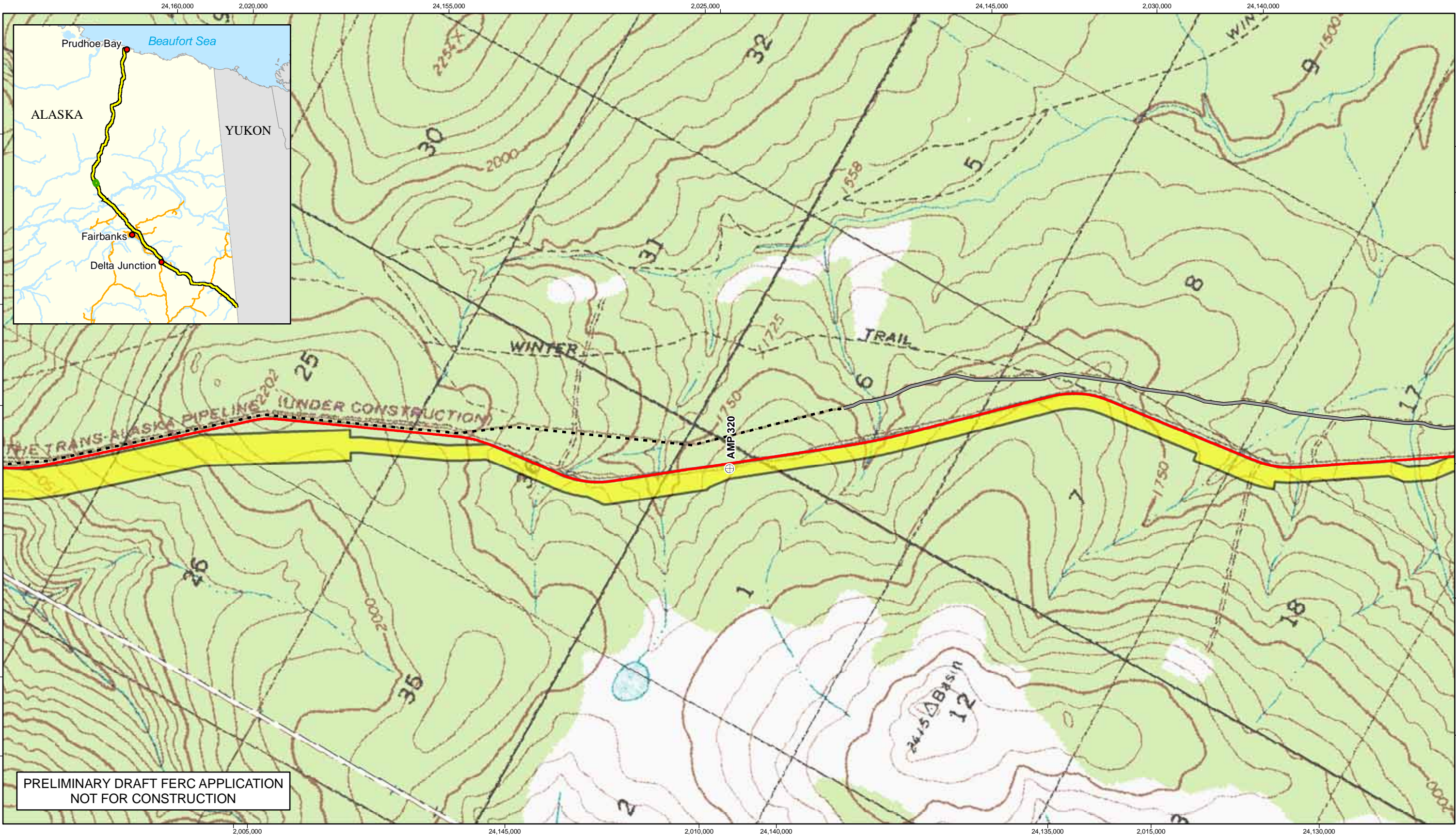


- LEGEND**
- ⊕ Proposed Route Milepost
 - Proposed Route Corridor
 - TAPS Buried
 - Proposed GTP Location
 - TAPS Elevated
 - Facility
 - Highway

* Original size is 11 x 17. Map must be printed at original size for scale to remain correct.



APPENDIX 1A
US-04-002-057
Alaska Pipeline Project
Proposed Alaska Mainline

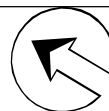


LEGEND

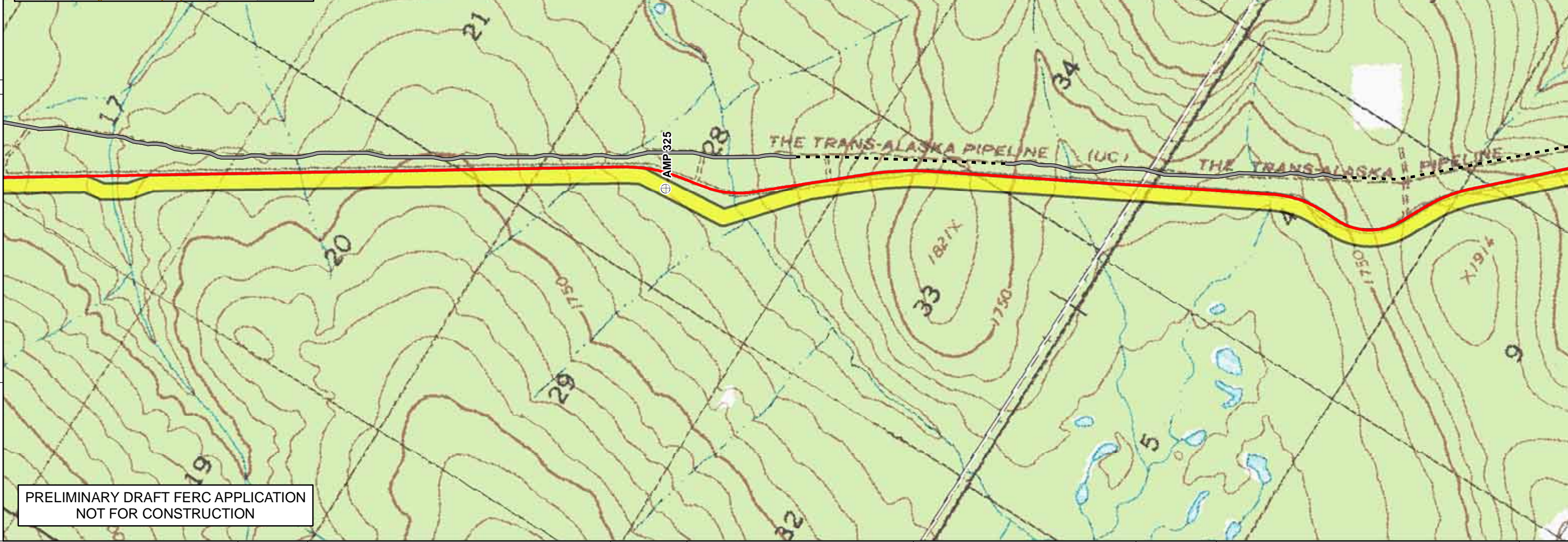
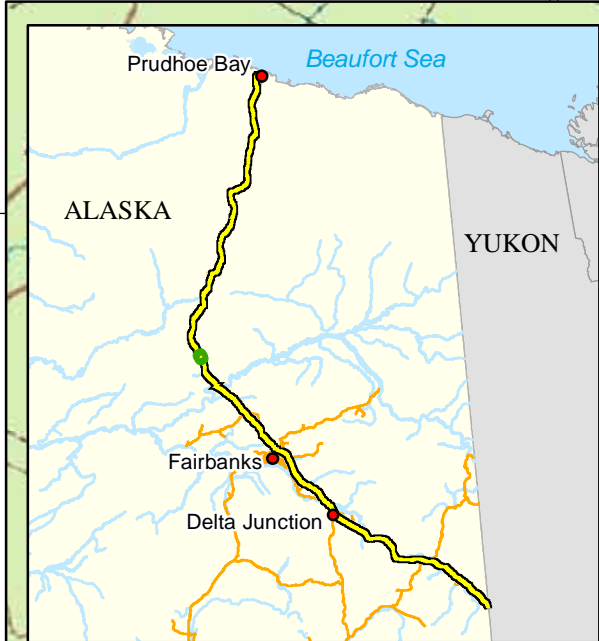
- ⊕ Proposed Route Milepost
- TAPS Buried
- TAPS Elevated
- Highway
- Proposed Route Corridor
- Proposed GTP Location
- Facility

* Original size is 11 x 17. Map must be printed at original size for scale to remain correct.

0 2,000 4,000 6,000 Feet




APPENDIX 1A
US-04-002-058
Alaska Pipeline Project
Proposed Alaska Mainline



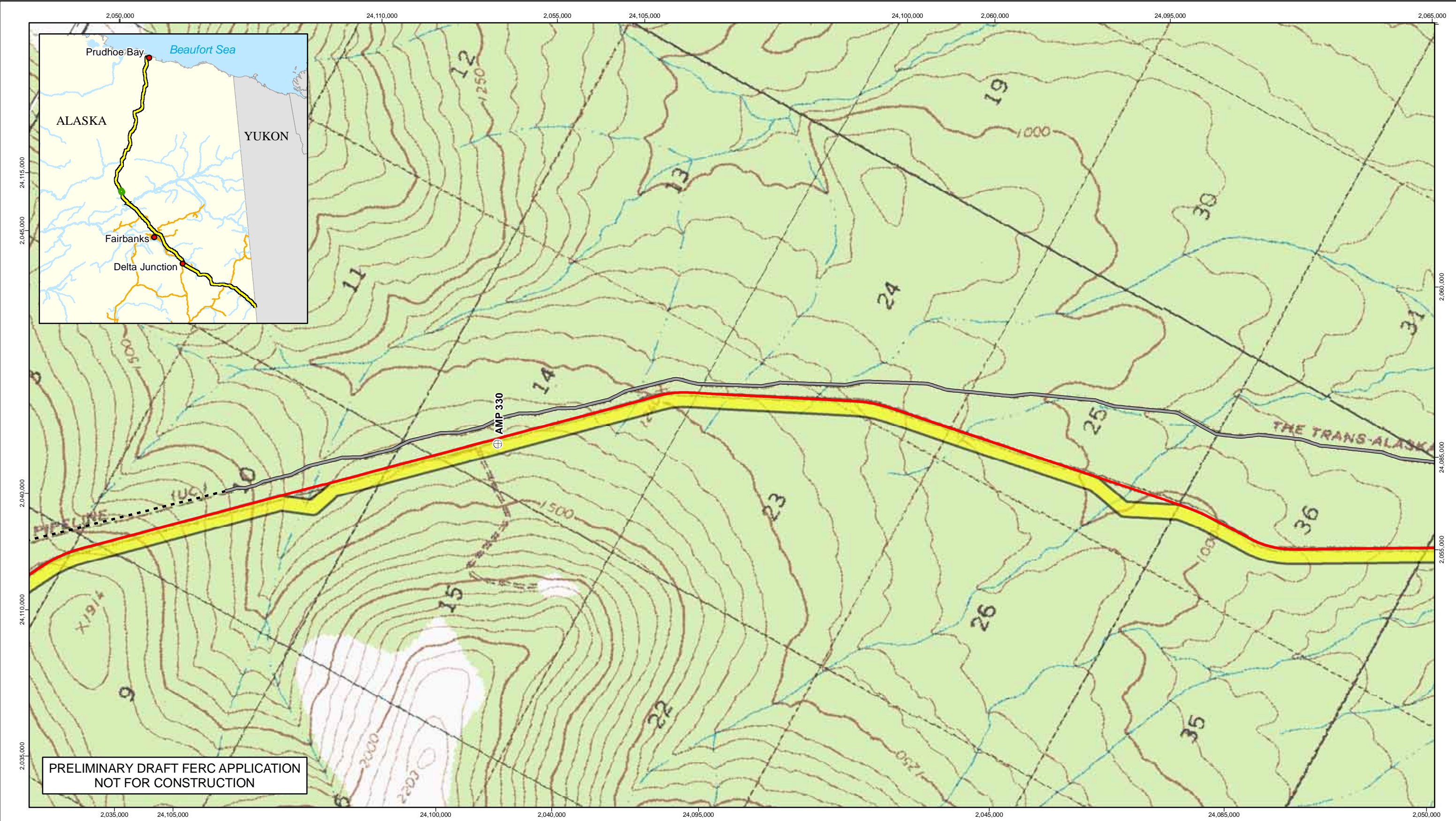
PRELIMINARY DRAFT FERC APPLICATION
NOT FOR CONSTRUCTION

- LEGEND**
- ⊕ Proposed Route Milepost
 - Proposed Route Corridor
 - - - TAPS Buried
 - ▭ Proposed GTP Location
 - TAPS Elevated
 - Facility
 - Highway

* Original size is 11 x 17. Map must be printed at original size for scale to remain correct.



APPENDIX 1A
US-04-002-059
Alaska Pipeline Project
Proposed Alaska Mainline



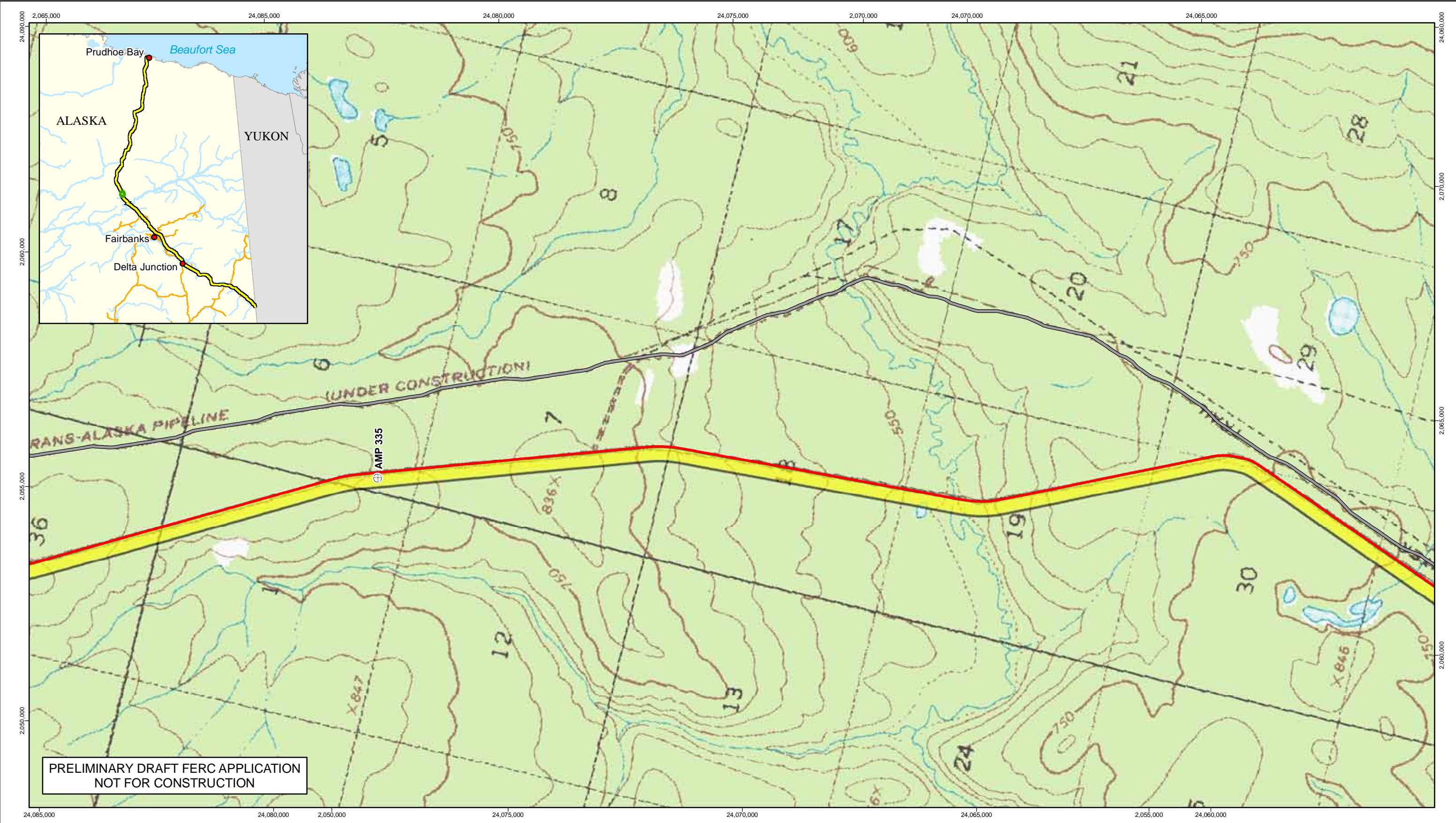
LEGEND

⊕	Proposed Route Milepost		Proposed Route Corridor
- - -	TAPS Buried		Proposed GTP Location
—	TAPS Elevated		Facility
—	Highway		

* Original size is 11 x 17. Map must be printed at original size for scale to remain correct.

0 2,000 4,000 6,000 Feet

APPENDIX 1A
US-04-002-060
Alaska Pipeline Project
Proposed Alaska Mainline

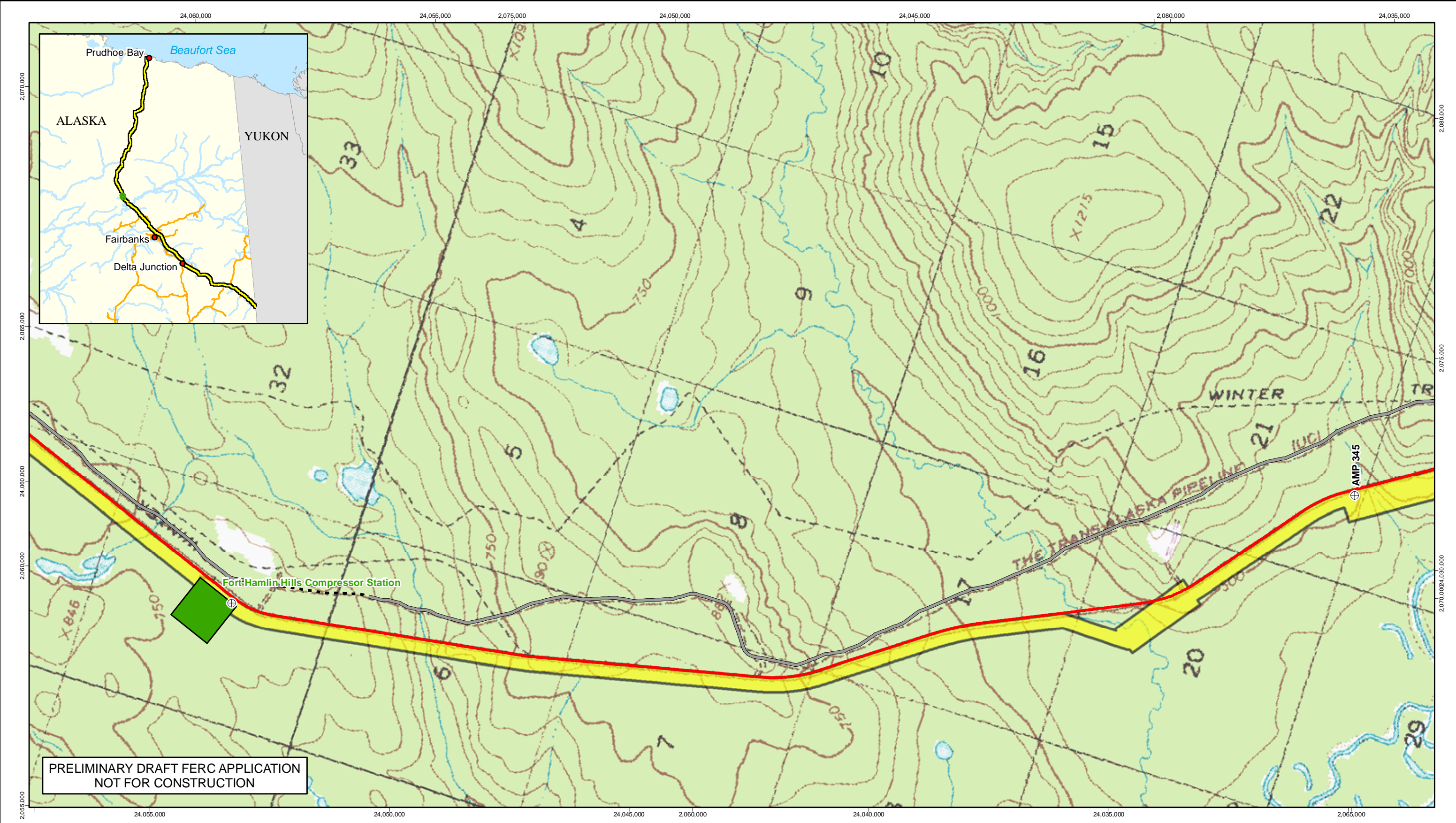


LEGEND

⊕	Proposed Route Milepost		Proposed Route Corridor
- - -	TAPS Buried		Proposed GTP Location
—	TAPS Elevated		Facility
—	Highway		

* Original size is 11 x 17. Map must be printed at original size for scale to remain correct.

APPENDIX 1A
US-04-002-061
Alaska Pipeline Project
Proposed Alaska Mainline

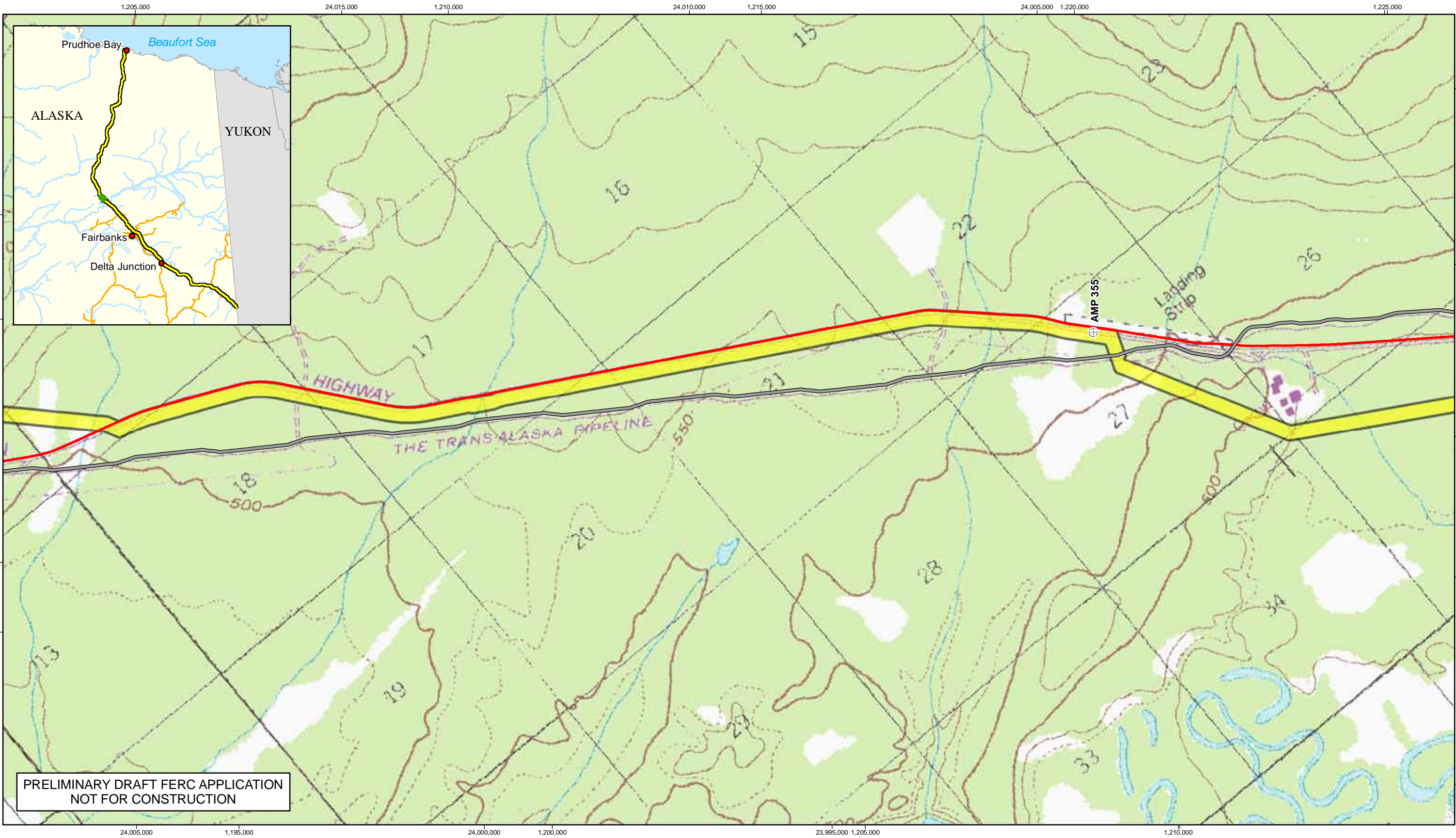


LEGEND

⊕	Proposed Route Milepost		Proposed Route Corridor
---	TAPS Buried		Proposed GTP Location
—	TAPS Elevated		Facility
—	Highway		

* Original size is 11 x 17. Map must be printed at original size for scale to remain correct.

APPENDIX 1A
US-04-002-062
Alaska Pipeline Project
Proposed Alaska Mainline



⊕

Proposed Route Milepost

TAPS Buried

—

TAPS Elevated

—

Highway

Proposed Route Corridor

Proposed GTP Location

Facility

* Original size is 11 x 17. Map must be printed at original size for scale to remain correct.

0

2,000

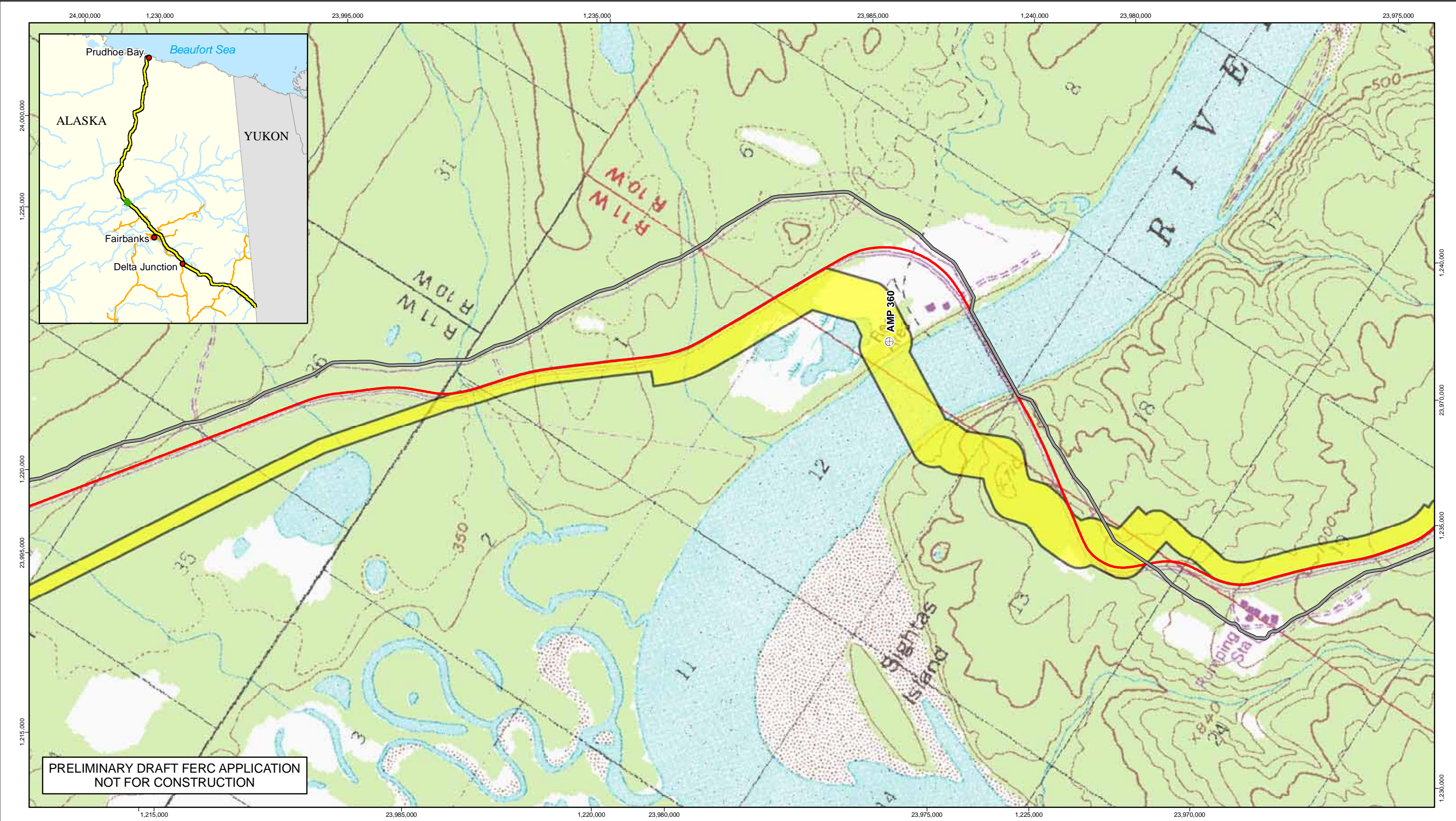
4,000

6,000

Feet

↑

APPENDIX 1A
US-04-002-064
Alaska Pipeline Project
Proposed Alaska Mainline



PRELIMINARY DRAFT FERC APPLICATION
NOT FOR CONSTRUCTION

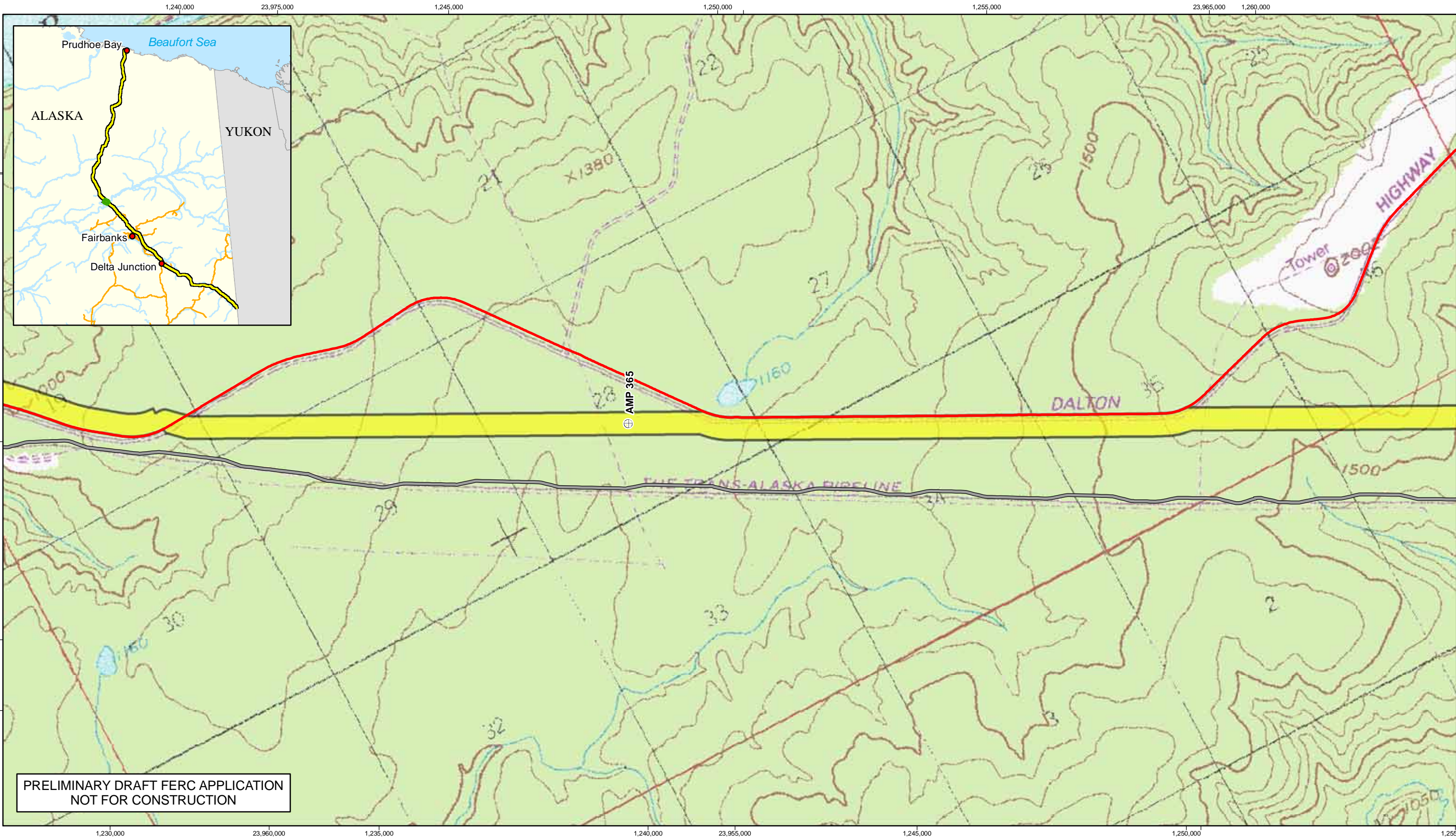
LEGEND

⊕	Proposed Route Milepost		Proposed Route Corridor
---	TAPS Buried		Proposed GTP Location
—	TAPS Elevated		Facility
—	Highway		

* Original size is 11 x 17. Map must be printed at original size for scale to remain correct.

0 2,000 4,000 6,000 Feet

APPENDIX 1A
US-04-002-065
Alaska Pipeline Project
Proposed Alaska Mainline



PRELIMINARY DRAFT FERC APPLICATION
NOT FOR CONSTRUCTION

LEGEND

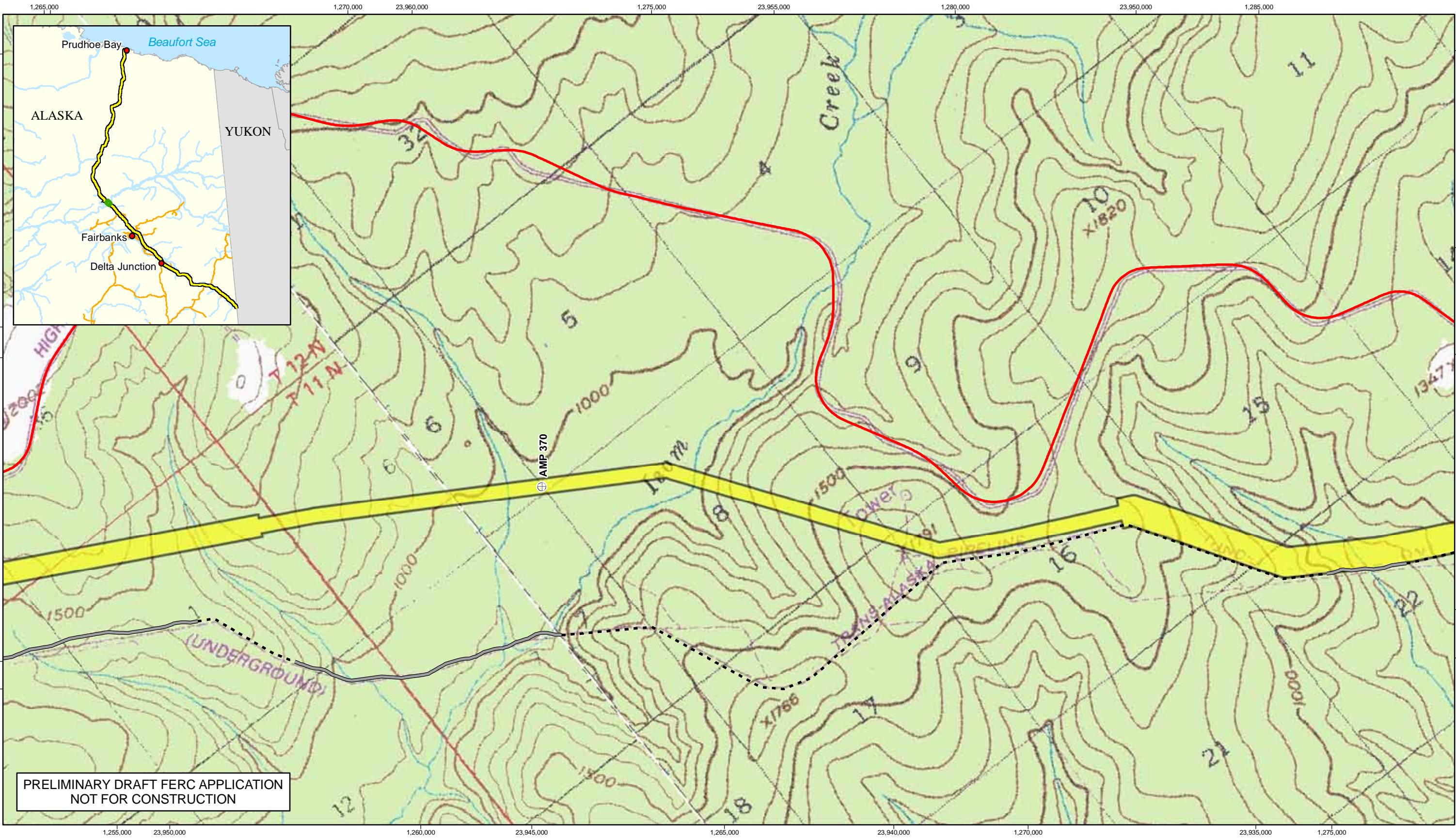
- ⊕ Proposed Route Milepost
- Proposed Route Corridor
- TAPS Buried
- Proposed GTP Location
- TAPS Elevated
- Facility
- Highway

* Original size is 11 x 17. Map must be printed
at original size for scale to remain correct.

0 2,000 4,000 6,000 Feet



APPENDIX 1A
US-04-002-066
Alaska Pipeline Project
Proposed Alaska Mainline

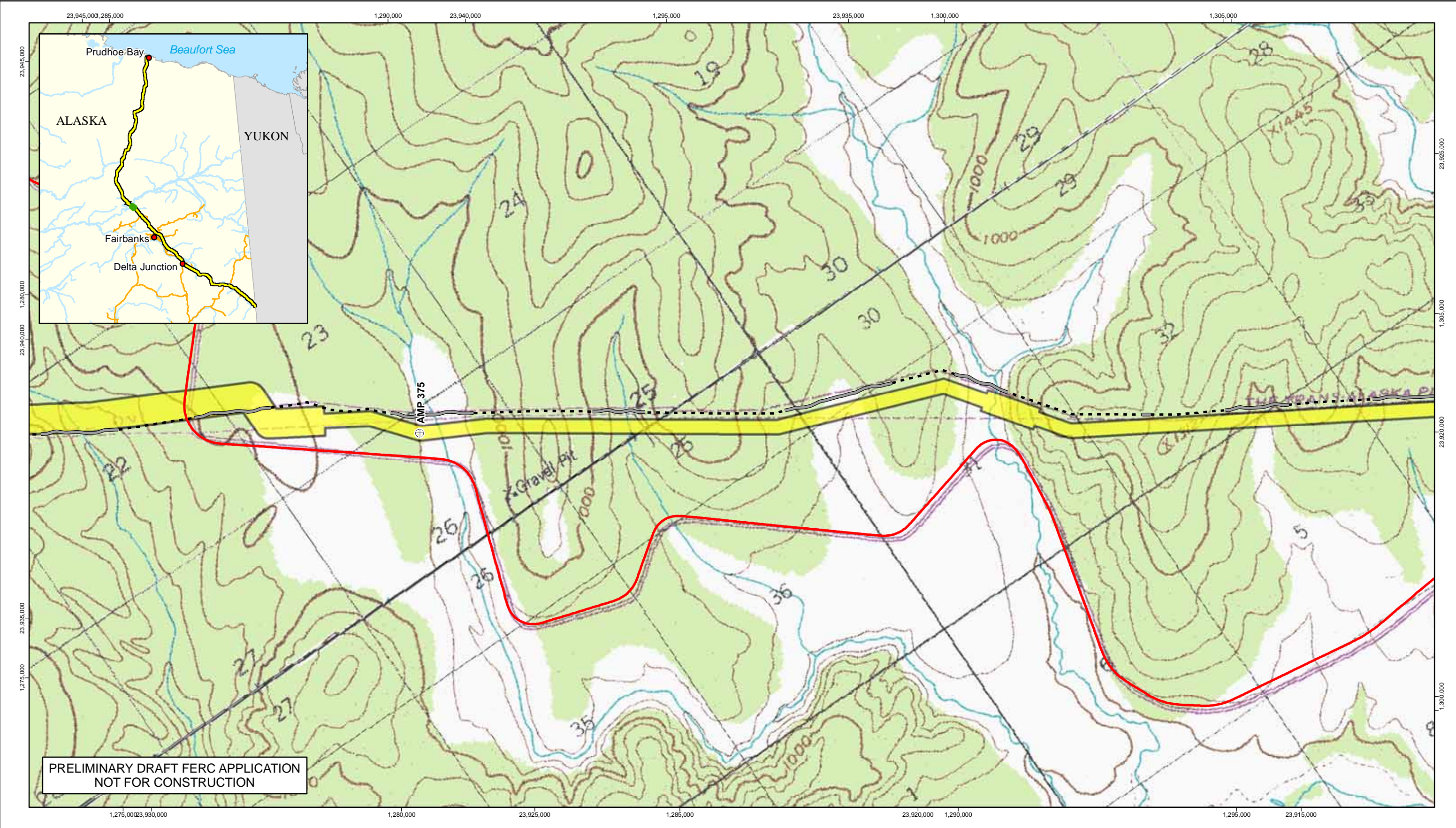


LEGEND

	Proposed Route Milepost		Proposed Route Corridor
	TAPS Buried		Proposed GTP Location
	TAPS Elevated		Facility
	Highway		

* Original size is 11 x 17. Map must be printed at original size for scale to remain correct.

APPENDIX 1A
US-04-002-067
Alaska Pipeline Project
Proposed Alaska Mainline



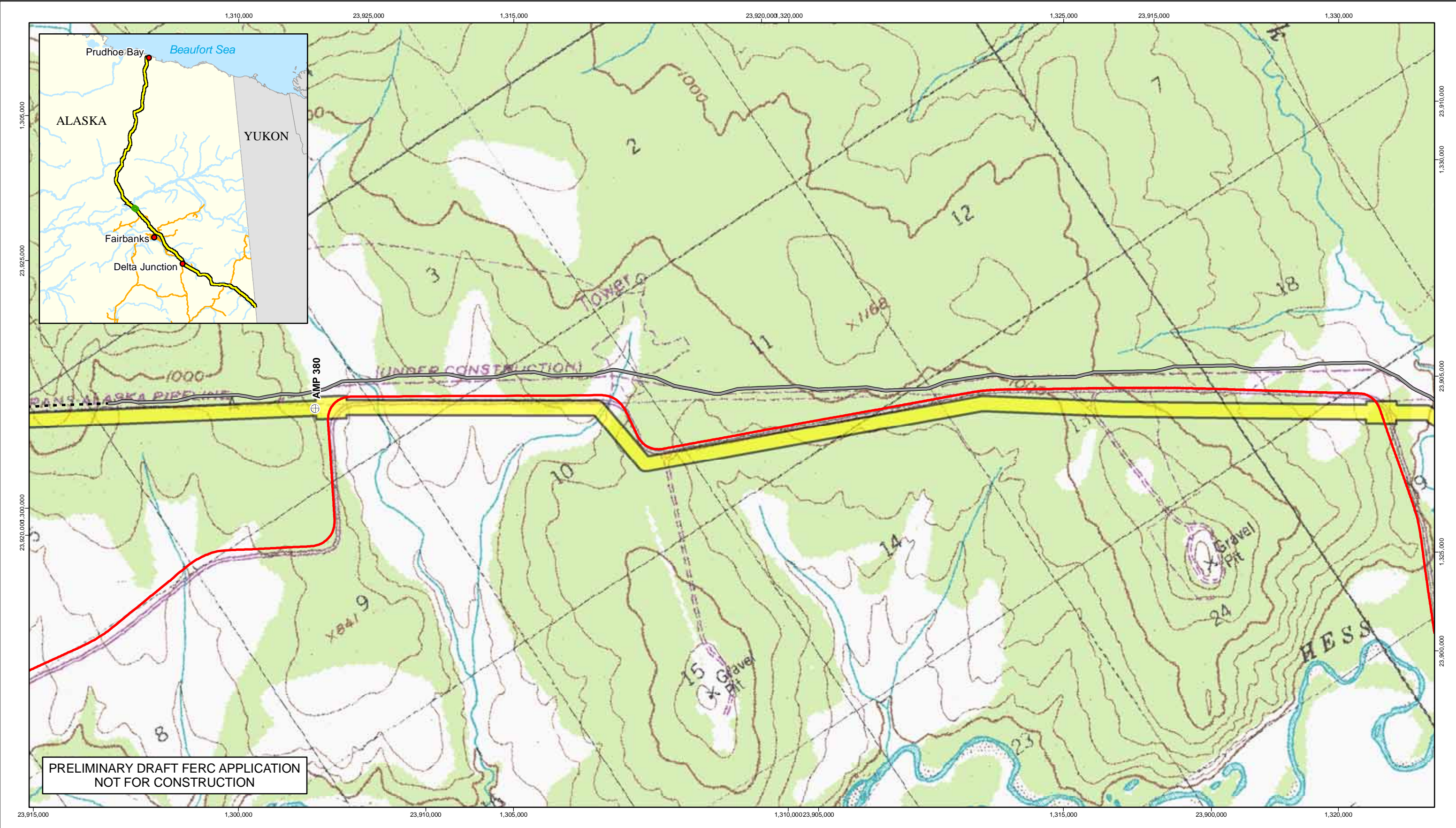
LEGEND

⊕	Proposed Route Milepost		Proposed Route Corridor
- - -	TAPS Buried		Proposed GTP Location
—	TAPS Elevated		Facility
—	Highway		

* Original size is 11 x 17. Map must be printed at original size for scale to remain correct.

0 2,000 4,000 6,000 Feet

APPENDIX 1A
US-04-002-068
Alaska Pipeline Project
Proposed Alaska Mainline



PRELIMINARY DRAFT FERC APPLICATION
NOT FOR CONSTRUCTION

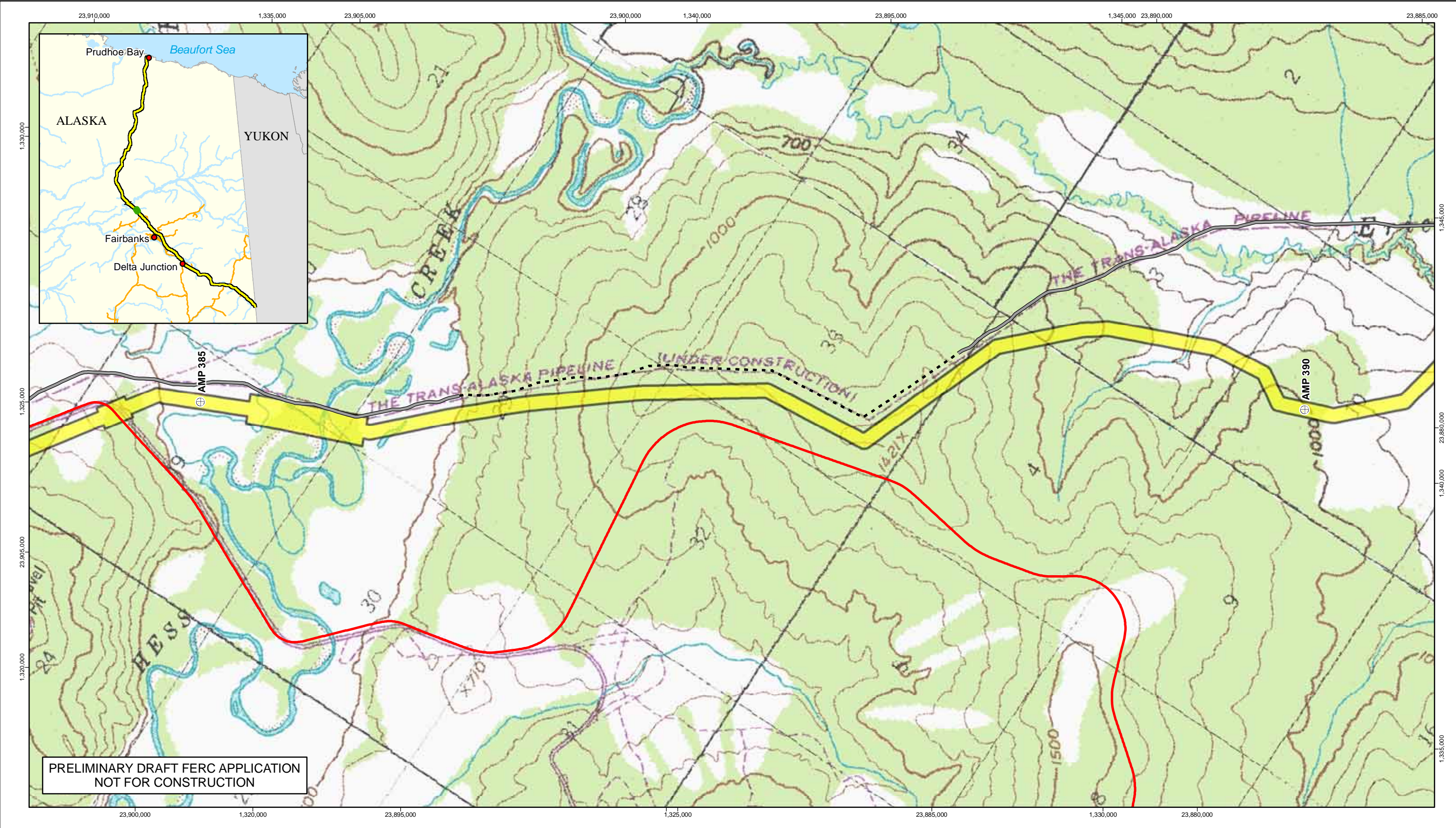
LEGEND

⊕	Proposed Route Milepost		Proposed Route Corridor
- - -	TAPS Buried		Proposed GTP Location
—	TAPS Elevated		Facility
—	Highway		

* Original size is 11 x 17. Map must be printed at original size for scale to remain correct.

0 2,000 4,000 6,000 Feet

APPENDIX 1A
US-04-002-069
Alaska Pipeline Project
Proposed Alaska Mainline

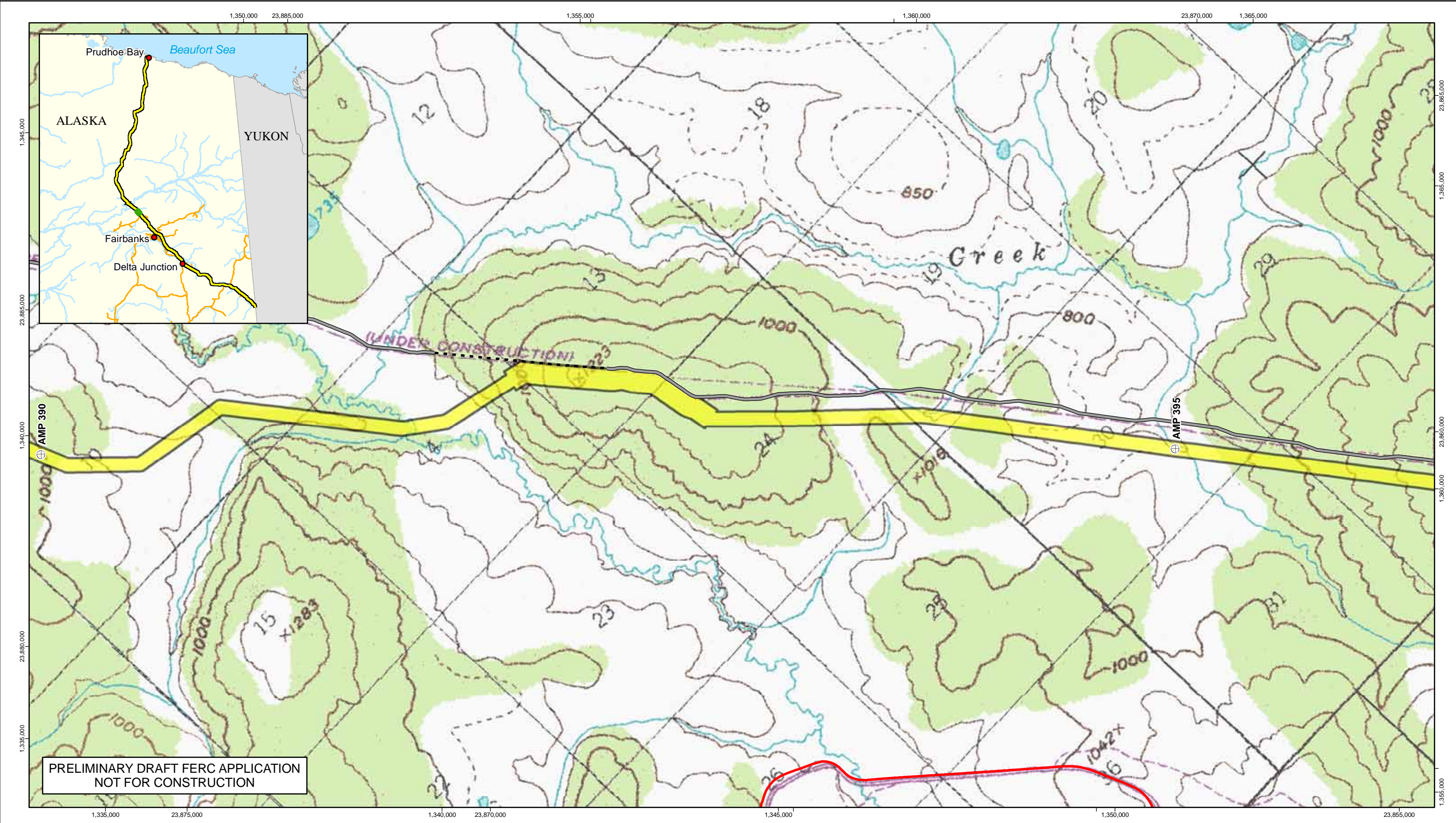


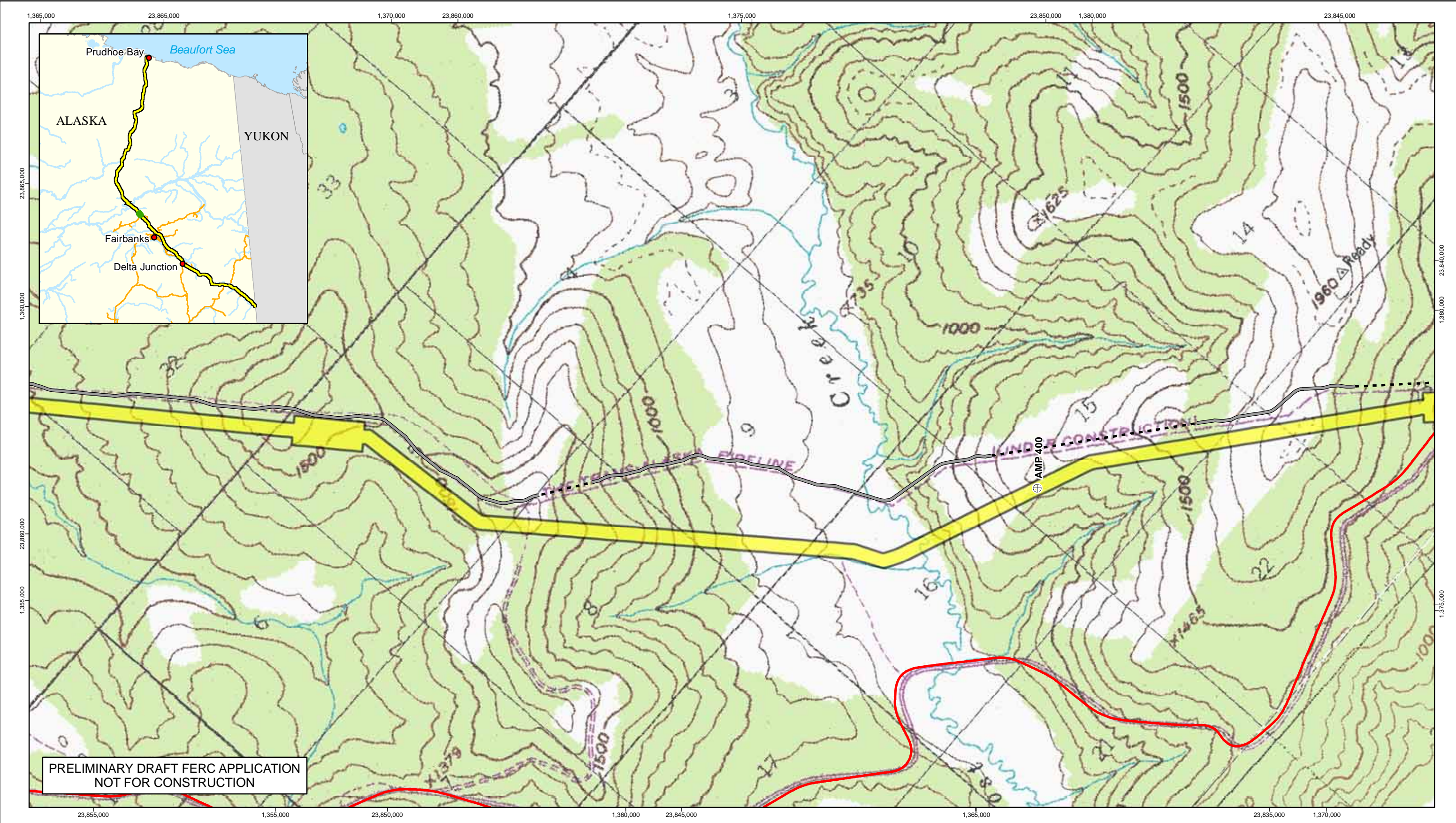
LEGEND

⊕	Proposed Route Milepost		Proposed Route Corridor
- - -	TAPS Buried		Proposed GTP Location
—	TAPS Elevated		Facility
—	Highway		

* Original size is 11 x 17. Map must be printed at original size for scale to remain correct.

APPENDIX 1A
US-04-002-070
Alaska Pipeline Project
Proposed Alaska Mainline





PRELIMINARY DRAFT FERC APPLICATION
NOT FOR CONSTRUCTION

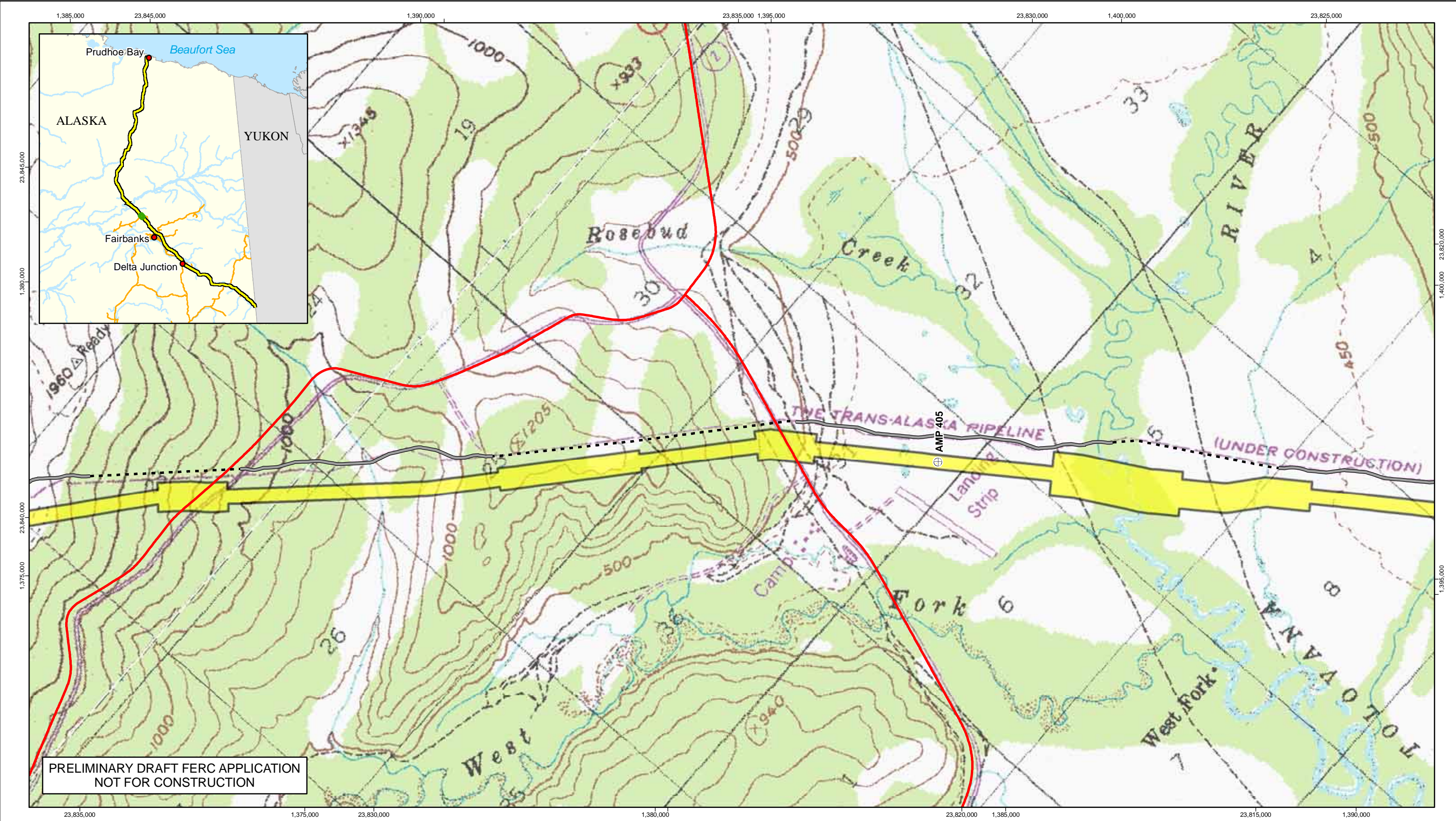
LEGEND

⊕	Proposed Route Milepost		Proposed Route Corridor
- - -	TAPS Buried		Proposed GTP Location
—	TAPS Elevated		Facility
—	Highway		

* Original size is 11 x 17. Map must be printed at original size for scale to remain correct.

0 2,000 4,000 6,000 Feet

APPENDIX 1A
US-04-002-072
Alaska Pipeline Project
Proposed Alaska Mainline

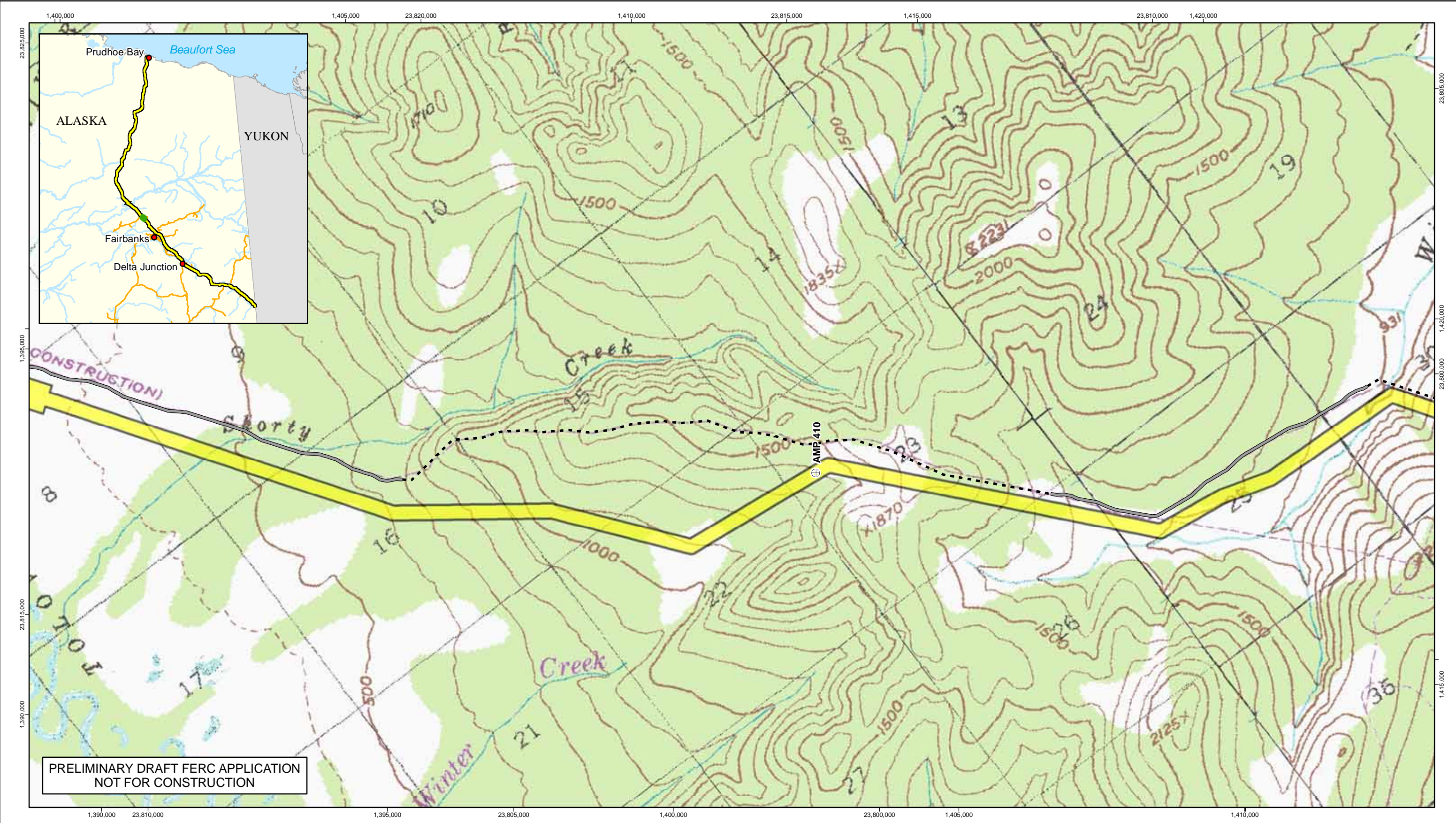


LEGEND

	Proposed Route Milepost		Proposed Route Corridor
	TAPS Buried		Proposed GTP Location
	TAPS Elevated		Facility
	Highway		

* Original size is 11 x 17. Map must be printed at original size for scale to remain correct.

APPENDIX 1A
US-04-002-073
Alaska Pipeline Project
Proposed Alaska Mainline

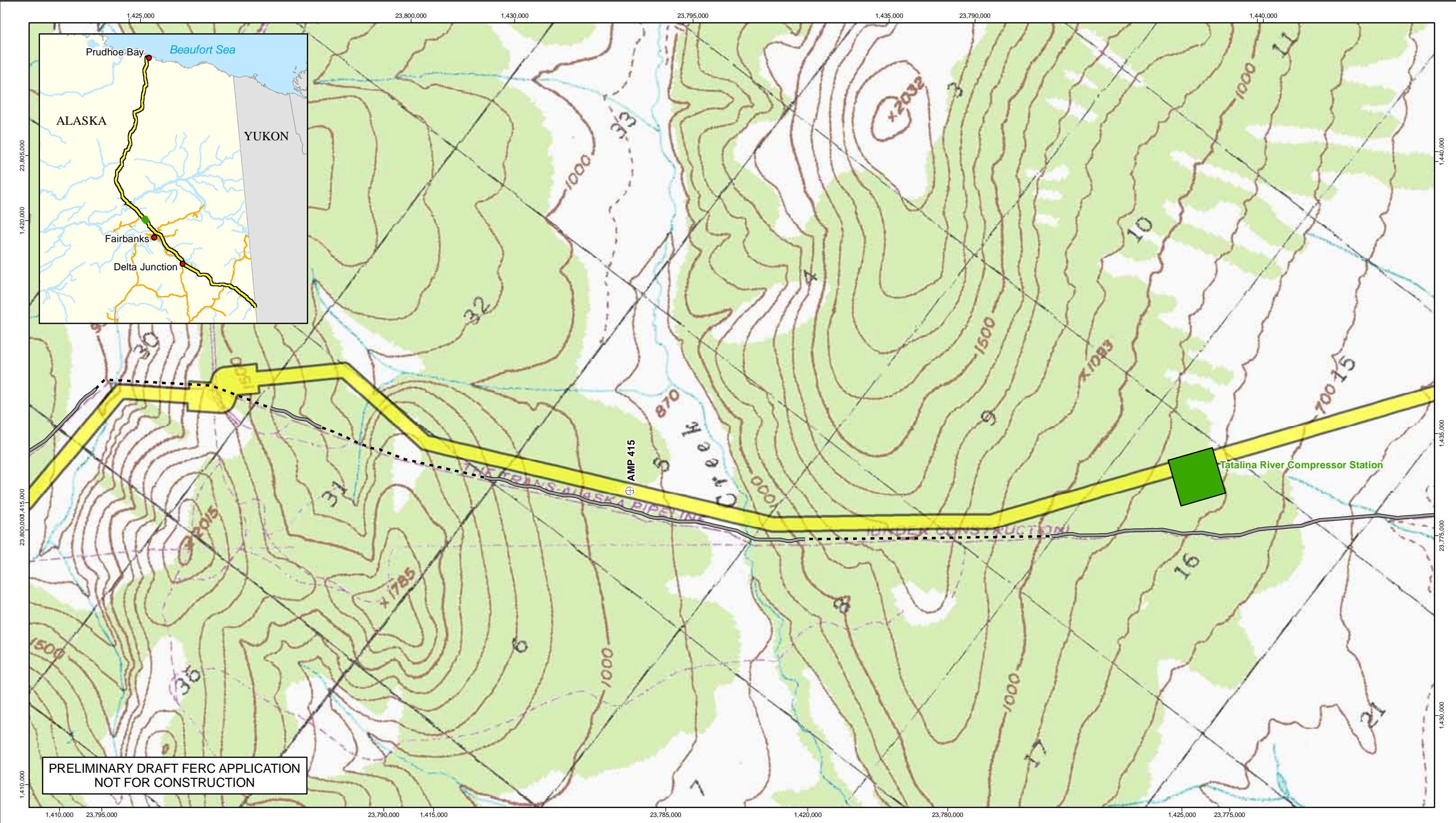


LEGEND

	Proposed Route Milepost		Proposed Route Corridor
	TAPS Buried		Proposed GTP Location
	TAPS Elevated		Facility
	Highway		

* Original size is 11 x 17. Map must be printed at original size for scale to remain correct.

APPENDIX 1A
US-04-002-074
Alaska Pipeline Project
Proposed Alaska Mainline



PRELIMINARY DRAFT FERC APPLICATION
NOT FOR CONSTRUCTION

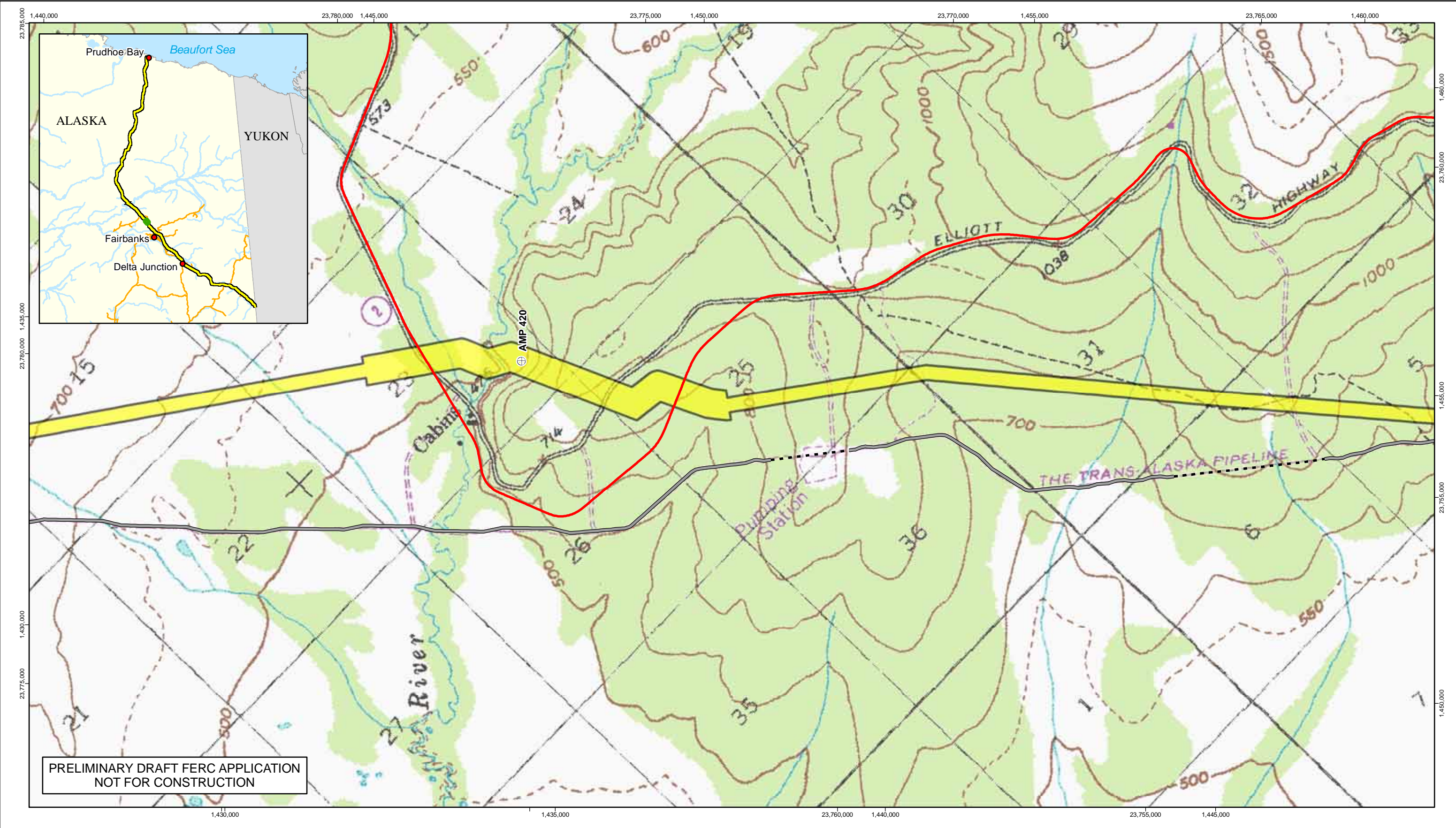
LEGEND

⊕	Proposed Route Milepost		Proposed Route Corridor
- - -	TAPS Buried		Proposed GTP Location
—	TAPS Elevated		Facility
—	Highway		

* Original size is 11 x 17. Map must be printed at original size for scale to remain correct.

0 2,000 4,000 6,000 Feet

APPENDIX 1A
US-04-002-075
Alaska Pipeline Project
Proposed Alaska Mainline



LEGEND

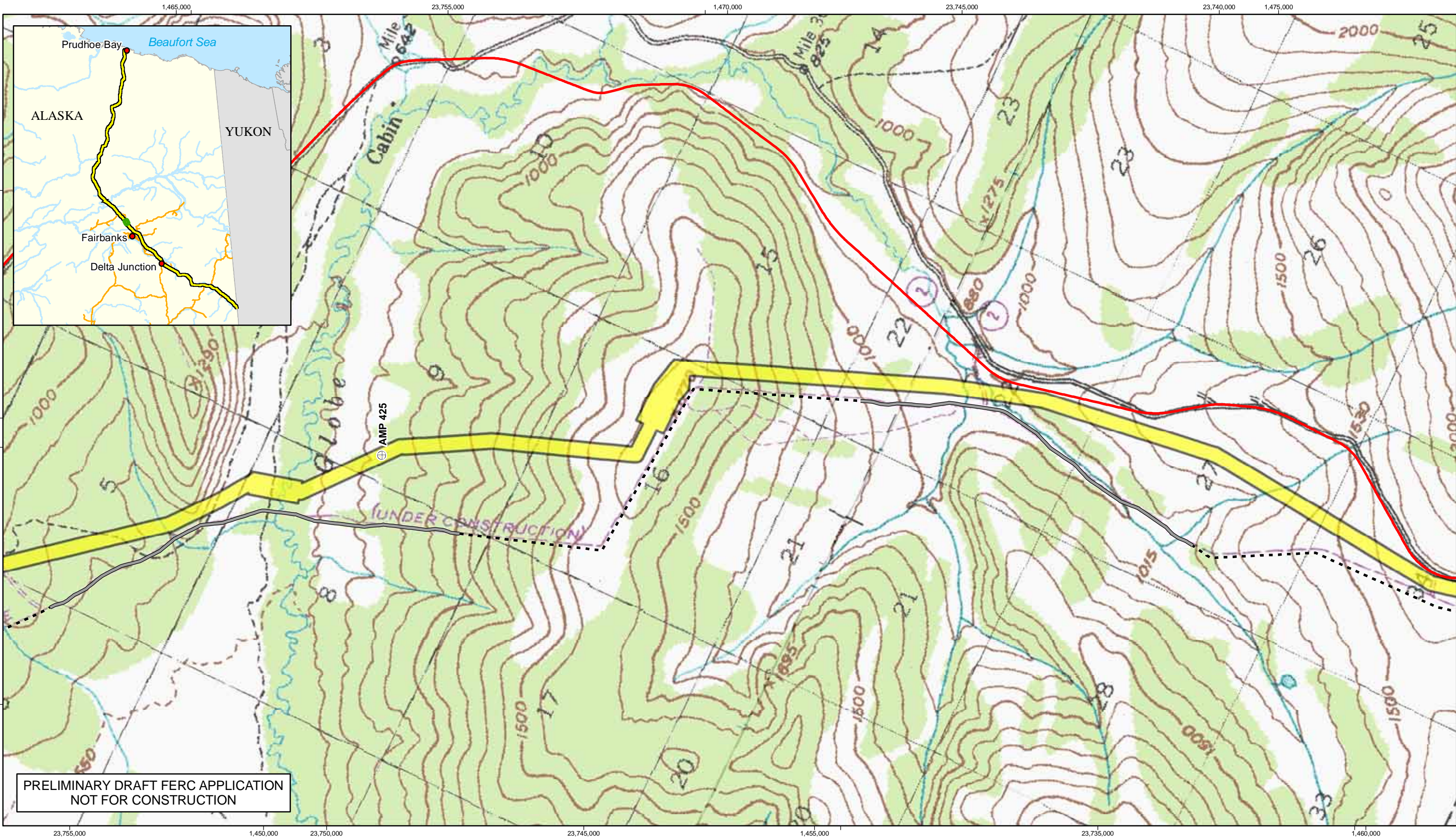
⊕	Proposed Route Milepost		Proposed Route Corridor
- - -	TAPS Buried		Proposed GTP Location
—	TAPS Elevated		Facility
—	Highway		

* Original size is 11 x 17. Map must be printed at original size for scale to remain correct.

0 2,000 4,000 6,000 Feet

APPENDIX 1A
US-04-002-076
Alaska Pipeline Project
Proposed Alaska Mainline

Rev: 1



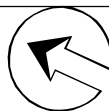
PRELIMINARY DRAFT FERC APPLICATION
NOT FOR CONSTRUCTION

LEGEND

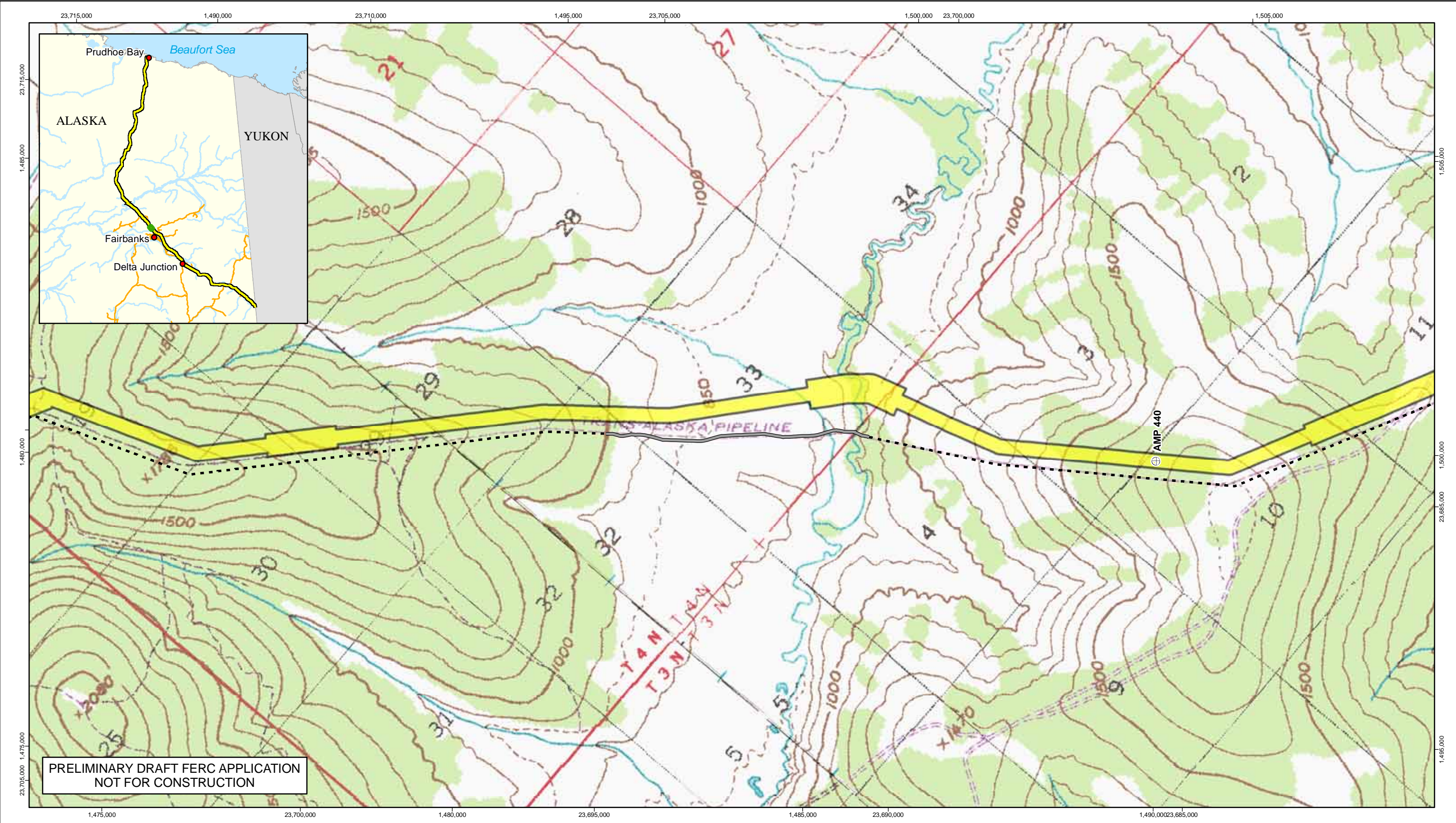
- ⊕ Proposed Route Milepost
- TAPS Buried
- TAPS Elevated
- Highway
- Proposed Route Corridor
- Proposed GTP Location
- Facility

* Original size is 11 x 17. Map must be printed at original size for scale to remain correct.

0 2,000 4,000 6,000 Feet



APPENDIX 1A
US-04-002-077
Alaska Pipeline Project
Proposed Alaska Mainline



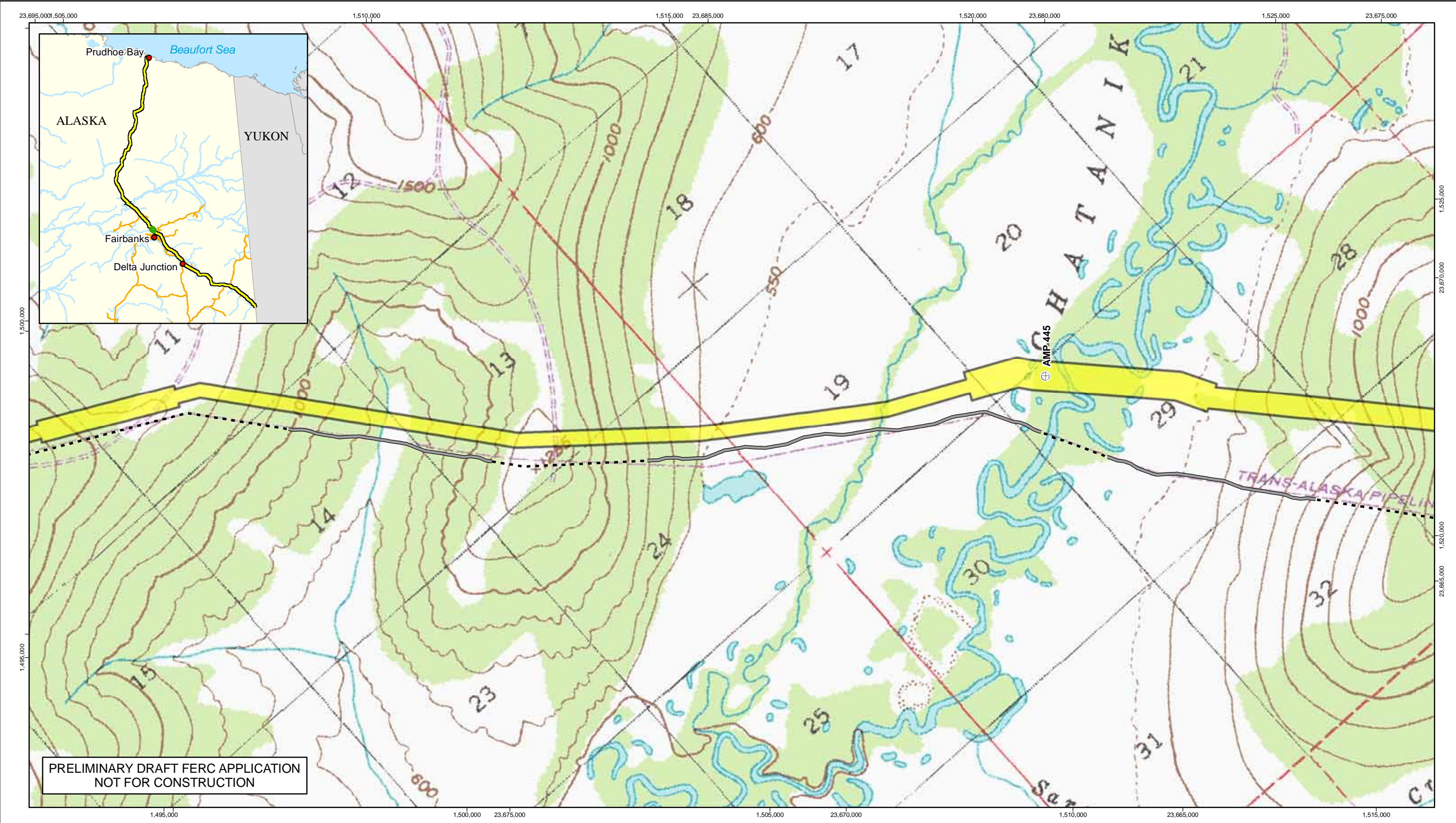
LEGEND

⊕	Proposed Route Milepost		Proposed Route Corridor
- - -	TAPS Buried		Proposed GTP Location
—	TAPS Elevated		Facility
—	Highway		

* Original size is 11 x 17. Map must be printed at original size for scale to remain correct.

0 2,000 4,000 6,000 Feet

APPENDIX 1A
US-04-002-079
Alaska Pipeline Project
Proposed Alaska Mainline



PRELIMINARY DRAFT FERC APPLICATION
NOT FOR CONSTRUCTION

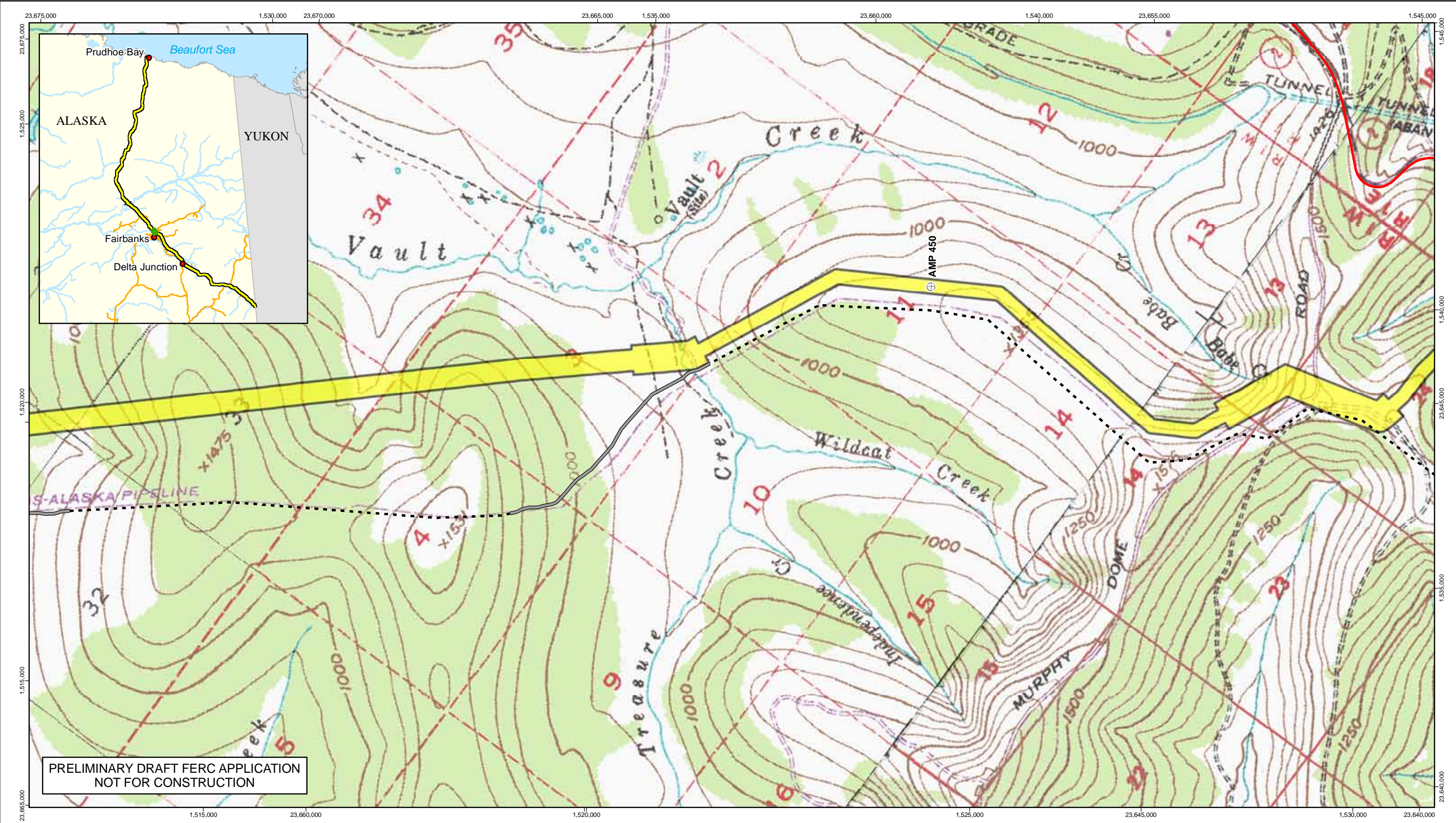
LEGEND

- ⊕ Proposed Route Milepost
- TAPS Buried
- TAPS Elevated
- Highway
- Yellow box Proposed Route Corridor
- Orange box Proposed GTP Location
- Green box Facility

* Original size is 11 x 17. Map must be printed at original size for scale to remain correct.

0 2,000 4,000 6,000 Feet

APPENDIX 1A
US-04-002-080
Alaska Pipeline Project
Proposed Alaska Mainline



PRELIMINARY DRAFT FERC APPLICATION
NOT FOR CONSTRUCTION

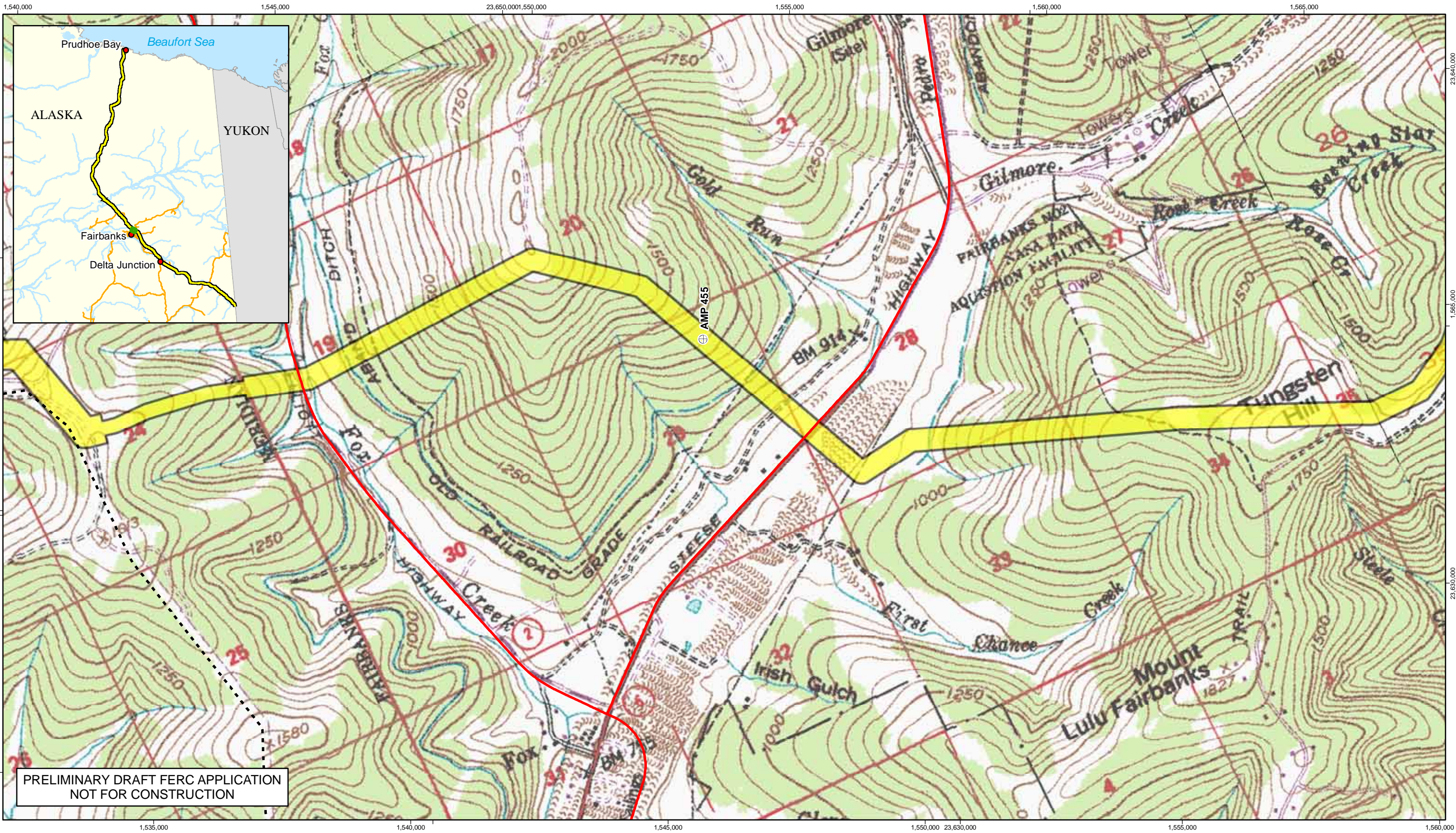
LEGEND

	Proposed Route Milepost		Proposed Route Corridor
	TAPS Buried		Proposed GTP Location
	TAPS Elevated		Facility
	Highway		

* Original size is 11 x 17. Map must be printed at original size for scale to remain correct.

0 2,000 4,000 6,000 Feet

APPENDIX 1A
US-04-002-081
Alaska Pipeline Project
Proposed Alaska Mainline



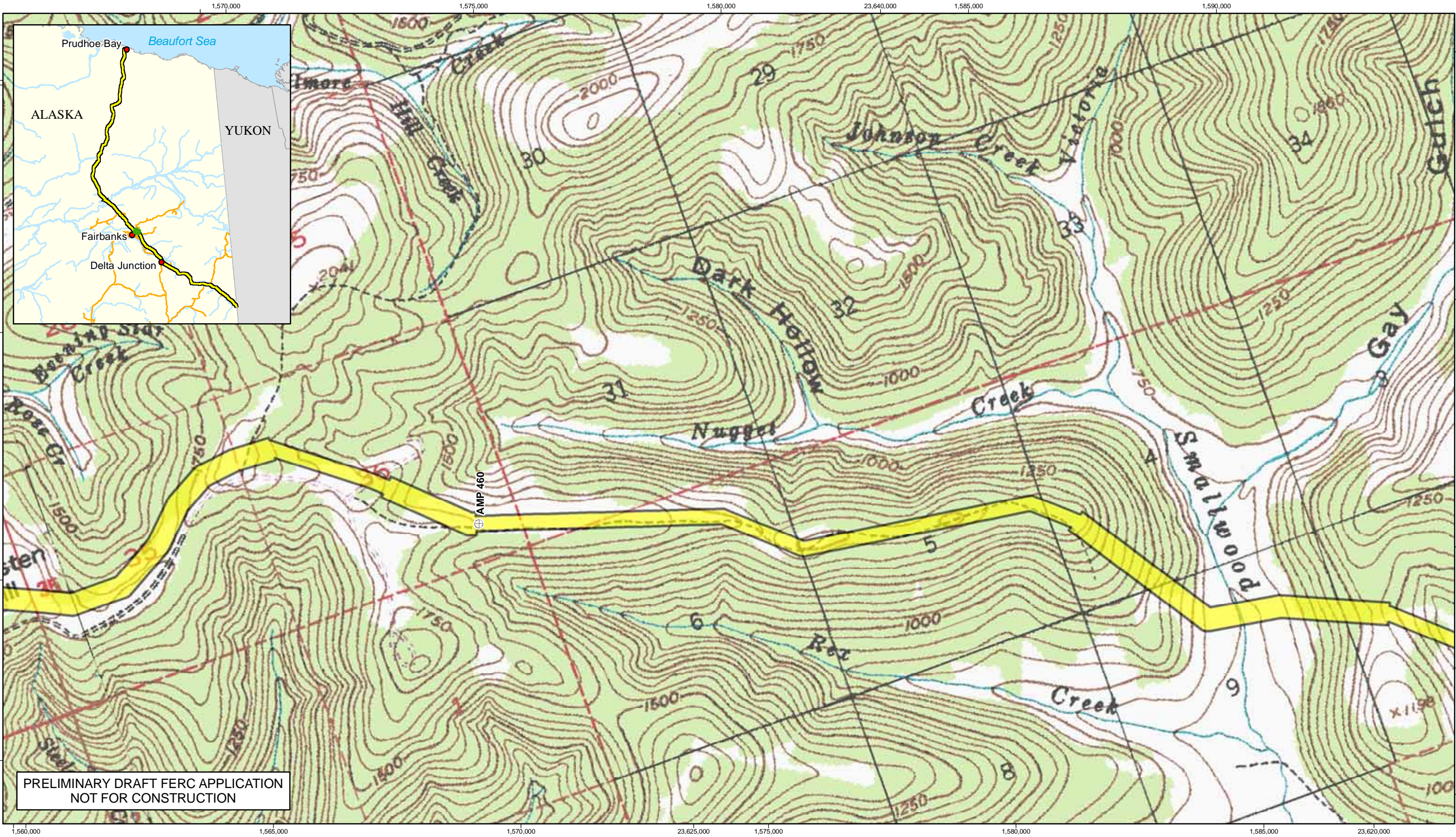
LEGEND

	Proposed Route Milepost		Proposed Route Corridor
	TAPS Buried		Proposed GTP Location
	TAPS Elevated		Facility
	Highway		

* Original size is 11 x 17. Map must be printed at original size for scale to remain correct.

0 2,000 4,000 6,000 Feet

APPENDIX 1A
US-04-002-082
Alaska Pipeline Project
Proposed Alaska Mainline



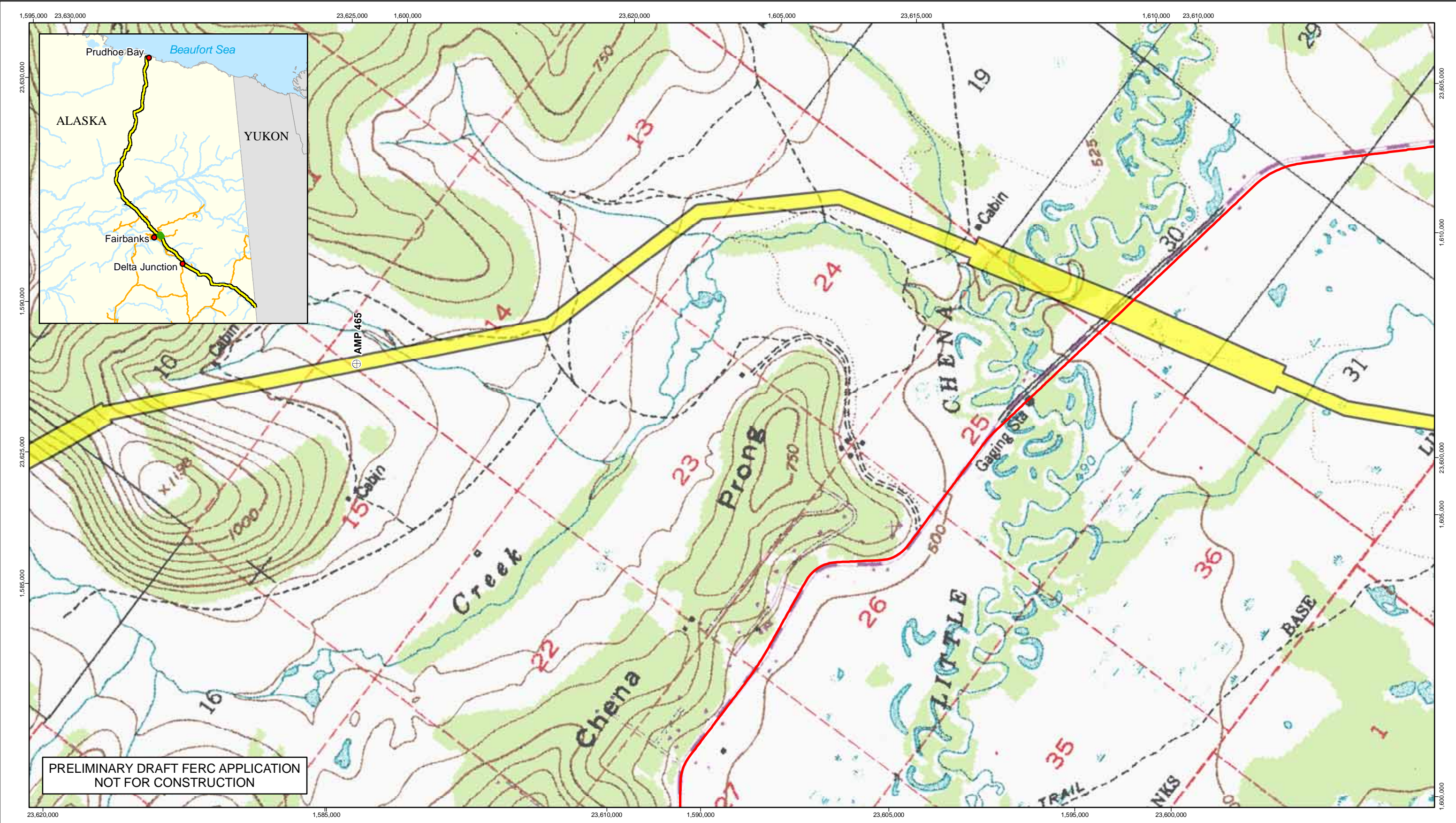
LEGEND

⊕	Proposed Route Milepost		Proposed Route Corridor
- - -	TAPS Buried		Proposed GTP Location
—	TAPS Elevated		Facility
—	Highway		

* Original size is 11 x 17. Map must be printed at original size for scale to remain correct.

0 2,000 4,000 6,000 Feet

APPENDIX 1A
US-04-002-083
Alaska Pipeline Project
Proposed Alaska Mainline



PRELIMINARY DRAFT FERC APPLICATION
NOT FOR CONSTRUCTION

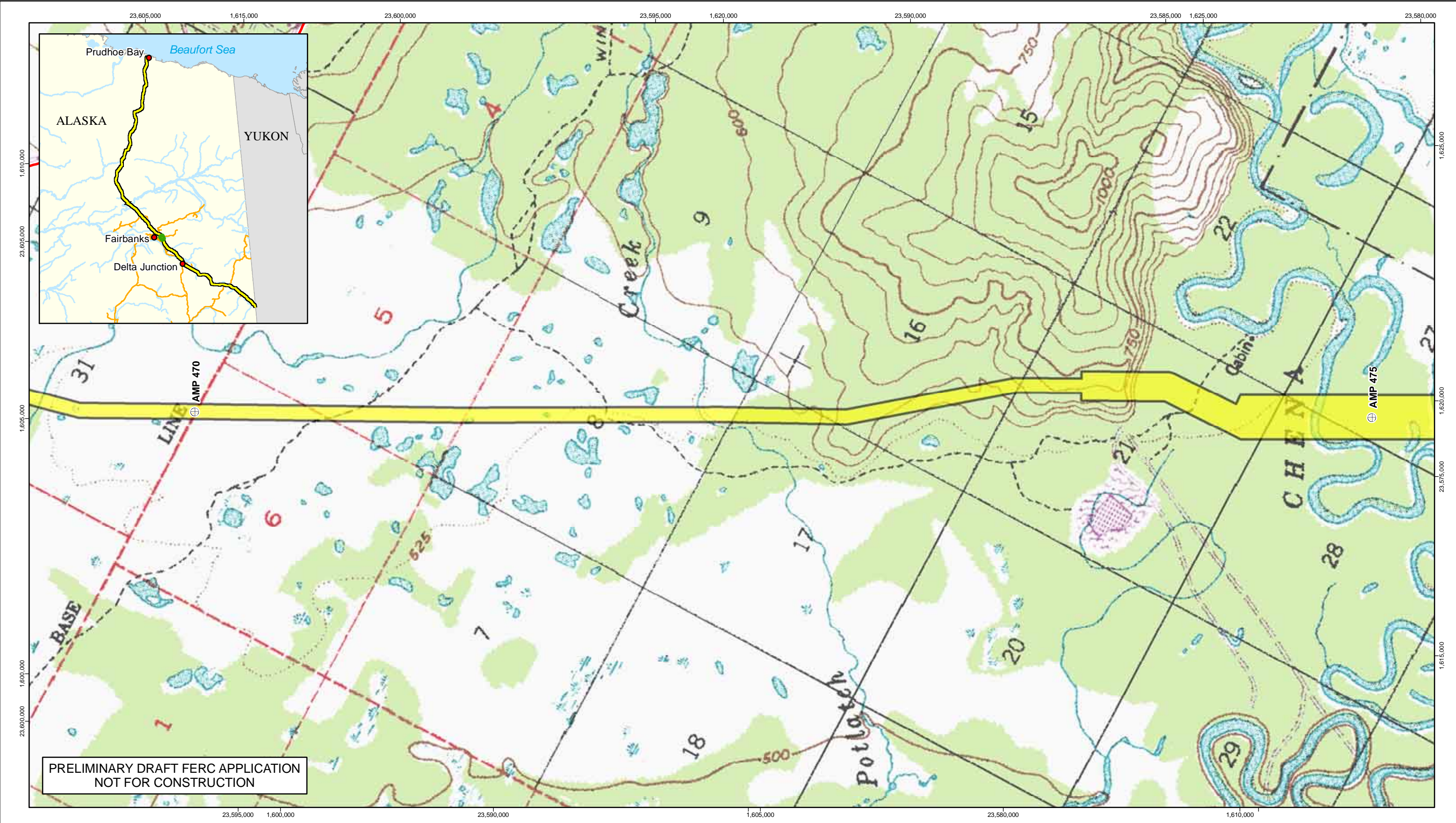
LEGEND

⊕	Proposed Route Milepost		Proposed Route Corridor
- - -	TAPS Buried		Proposed GTP Location
—	TAPS Elevated		Facility
—	Highway		

* Original size is 11 x 17. Map must be printed at original size for scale to remain correct.

0 2,000 4,000 6,000 Feet

APPENDIX 1A
US-04-002-084
Alaska Pipeline Project
Proposed Alaska Mainline



PRELIMINARY DRAFT FERC APPLICATION
NOT FOR CONSTRUCTION

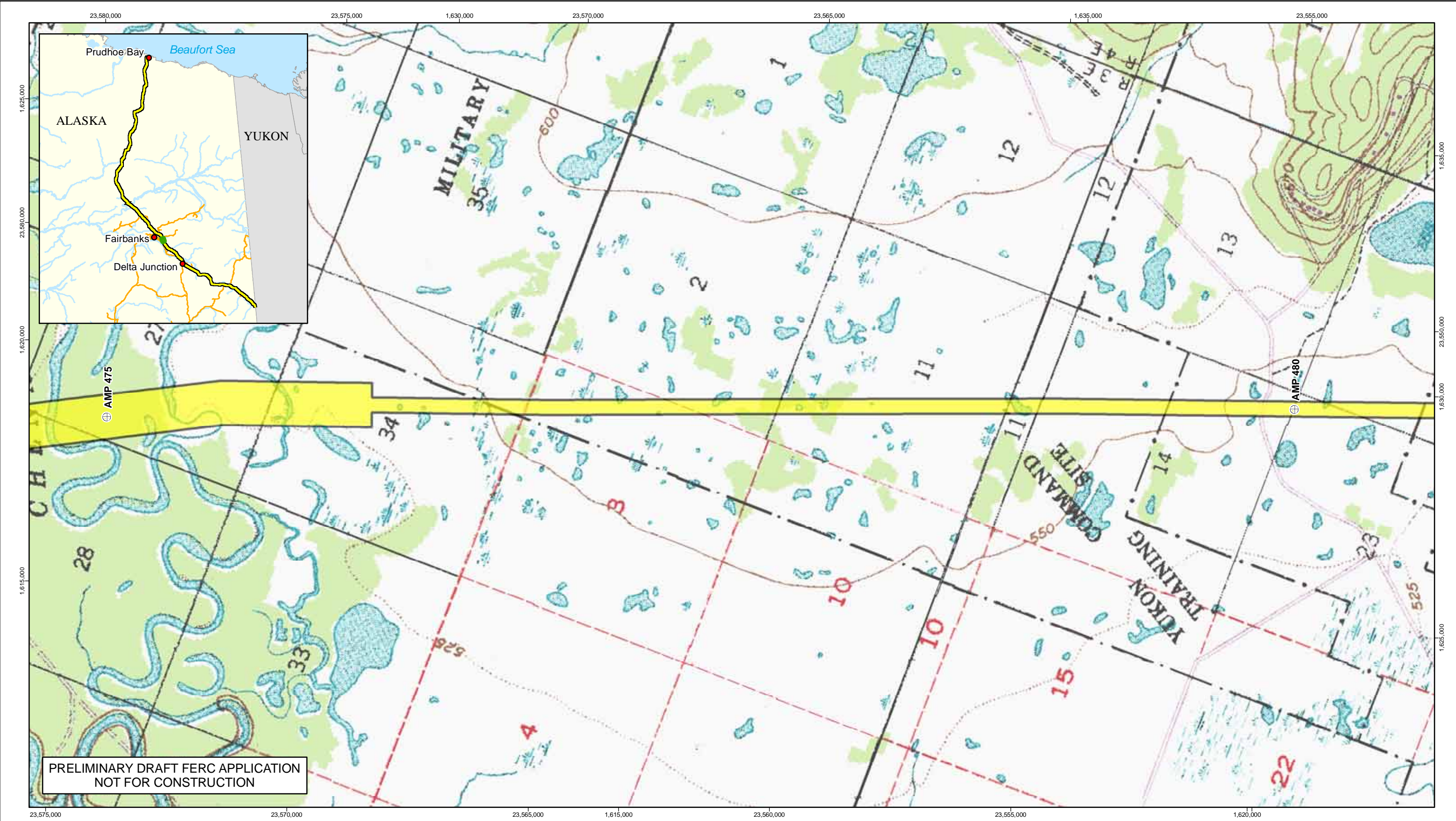
LEGEND

⊕	Proposed Route Milepost		Proposed Route Corridor
- - -	TAPS Buried		Proposed GTP Location
—	TAPS Elevated		Facility
—	Highway		

* Original size is 11 x 17. Map must be printed at original size for scale to remain correct.

0 2,000 4,000 6,000 Feet

APPENDIX 1A
US-04-002-085
Alaska Pipeline Project
Proposed Alaska Mainline



PRELIMINARY DRAFT FERC APPLICATION
NOT FOR CONSTRUCTION

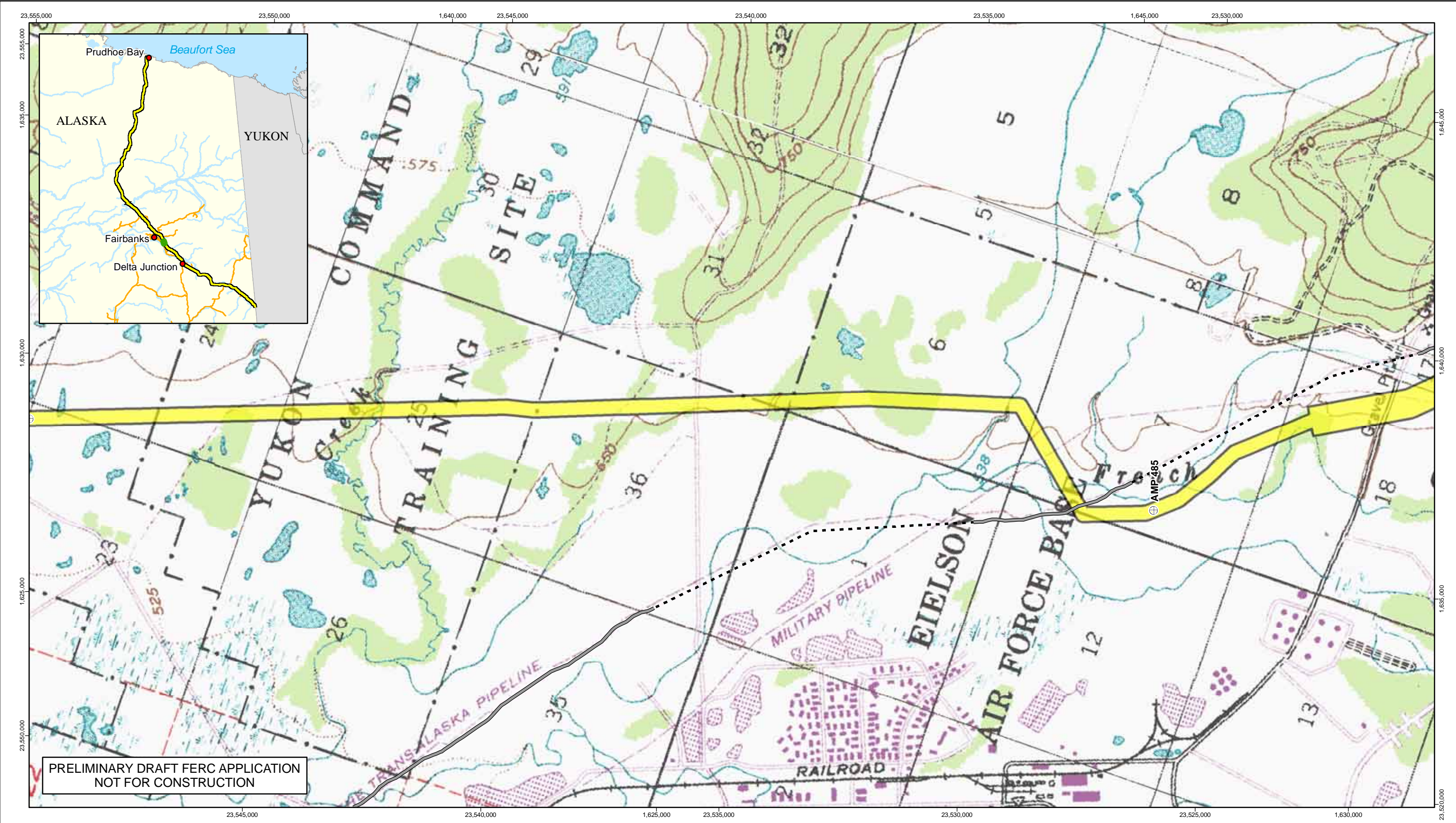
LEGEND

⊕	Proposed Route Milepost		Proposed Route Corridor
- - -	TAPS Buried		Proposed GTP Location
—	TAPS Elevated		Facility
—	Highway		

* Original size is 11 x 17. Map must be printed at original size for scale to remain correct.

0 2,000 4,000 6,000 Feet

APPENDIX 1A
US-04-002-086
Alaska Pipeline Project
Proposed Alaska Mainline



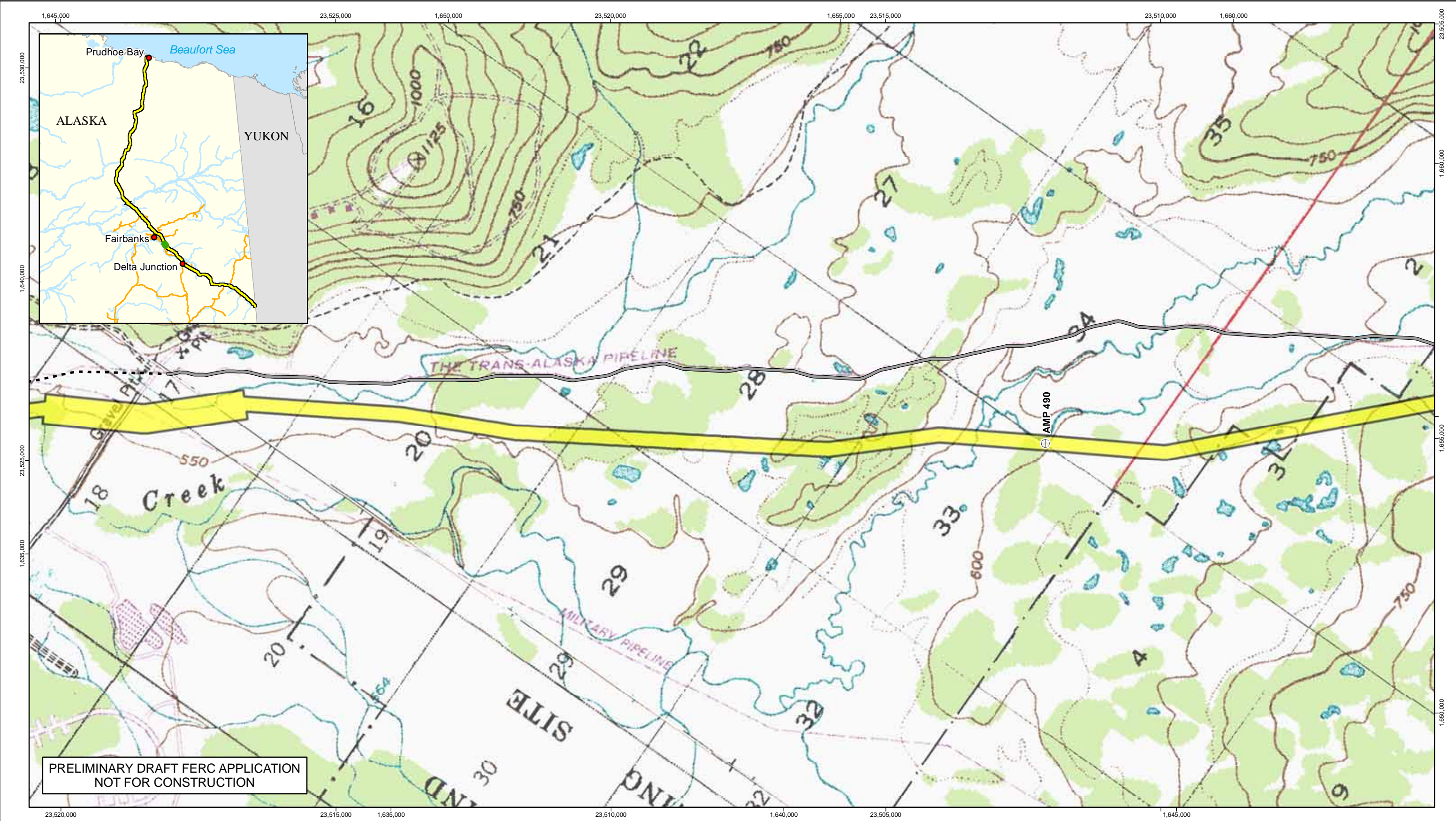
PRELIMINARY DRAFT FERC APPLICATION
NOT FOR CONSTRUCTION

- LEGEND**
- ⊕ Proposed Route Milepost
 - █ Proposed Route Corridor
 - TAPS Buried
 - █ Proposed GTP Location
 - TAPS Elevated
 - █ Facility
 - Highway

* Original size is 11 x 17. Map must be printed at original size for scale to remain correct.



APPENDIX 1A
US-04-002-087
Alaska Pipeline Project
Proposed Alaska Mainline



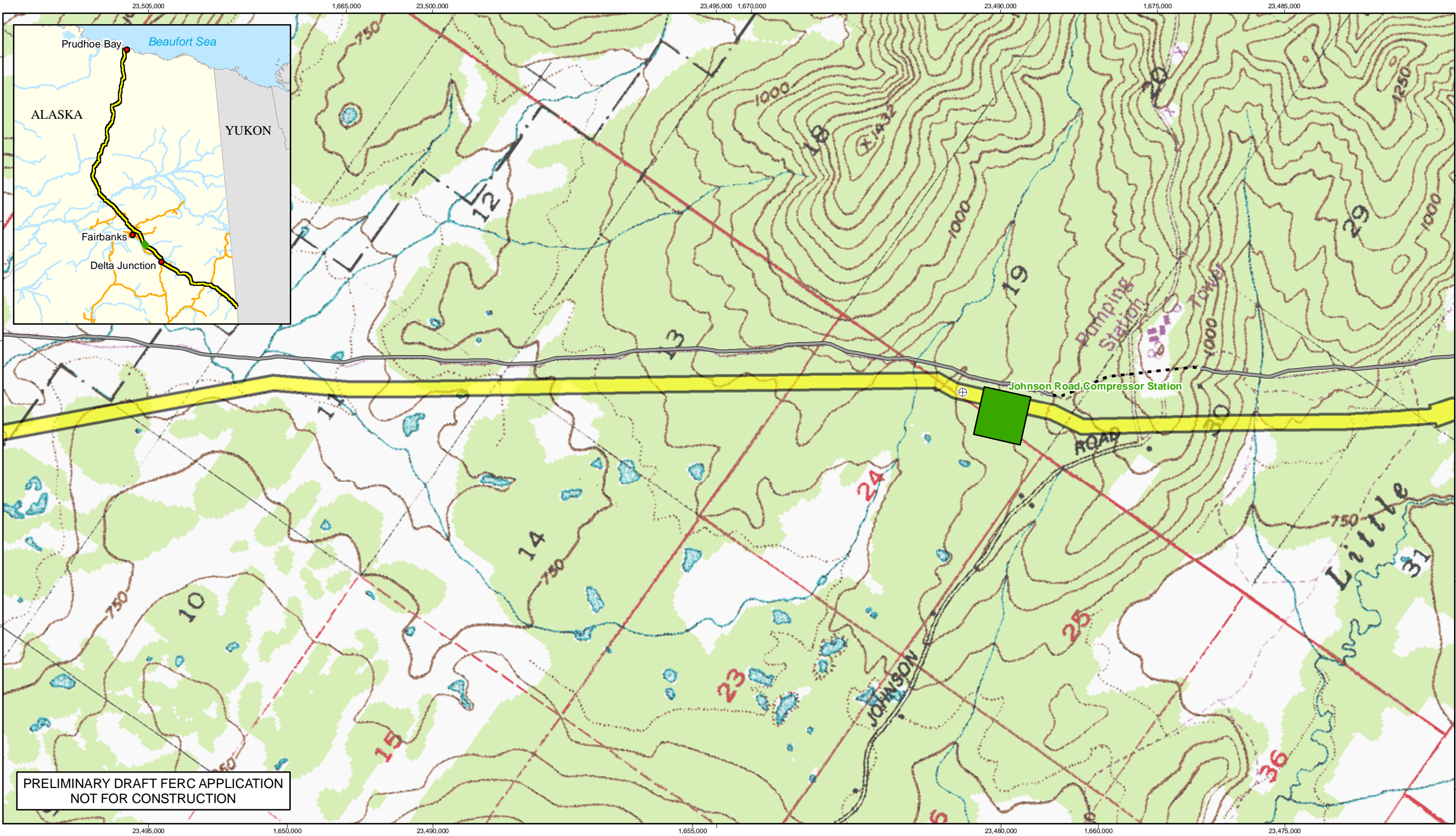
PRELIMINARY DRAFT FERC APPLICATION
NOT FOR CONSTRUCTION

LEGEND

⊕	Proposed Route Milepost		Proposed Route Corridor
- - -	TAPS Buried		Proposed GTP Location
—	TAPS Elevated		Facility
—	Highway		

* Original size is 11 x 17. Map must be printed at original size for scale to remain correct.

APPENDIX 1A
US-04-002-088
Alaska Pipeline Project
Proposed Alaska Mainline

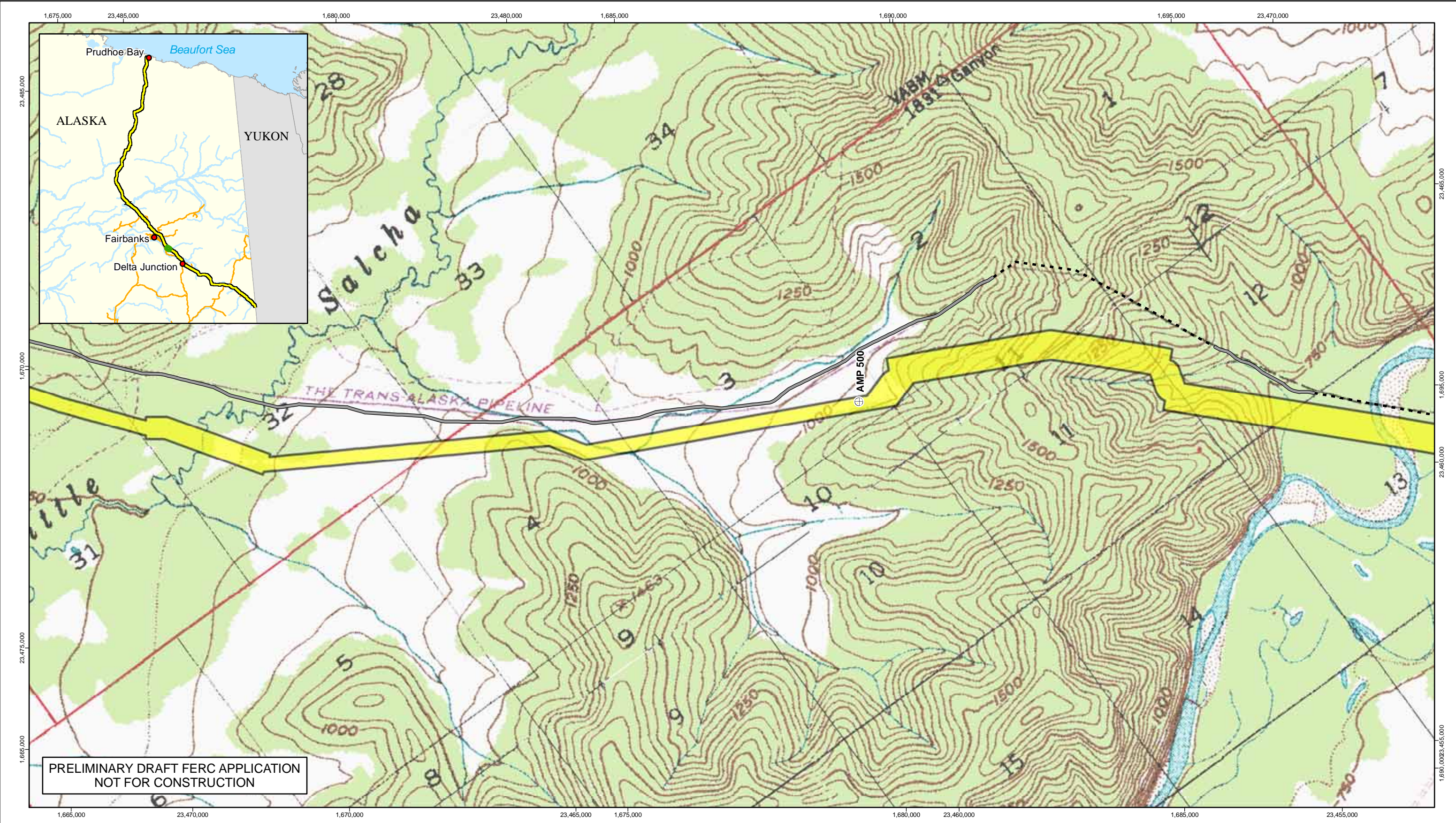


LEGEND

⊕	Proposed Route Milepost		Proposed Route Corridor
---	TAPS Buried		Proposed GTP Location
—	TAPS Elevated		Facility
—	Highway		

* Original size is 11 x 17. Map must be printed at original size for scale to remain correct.

APPENDIX 1A
US-04-002-089
Alaska Pipeline Project
Proposed Alaska Mainline



LEGEND

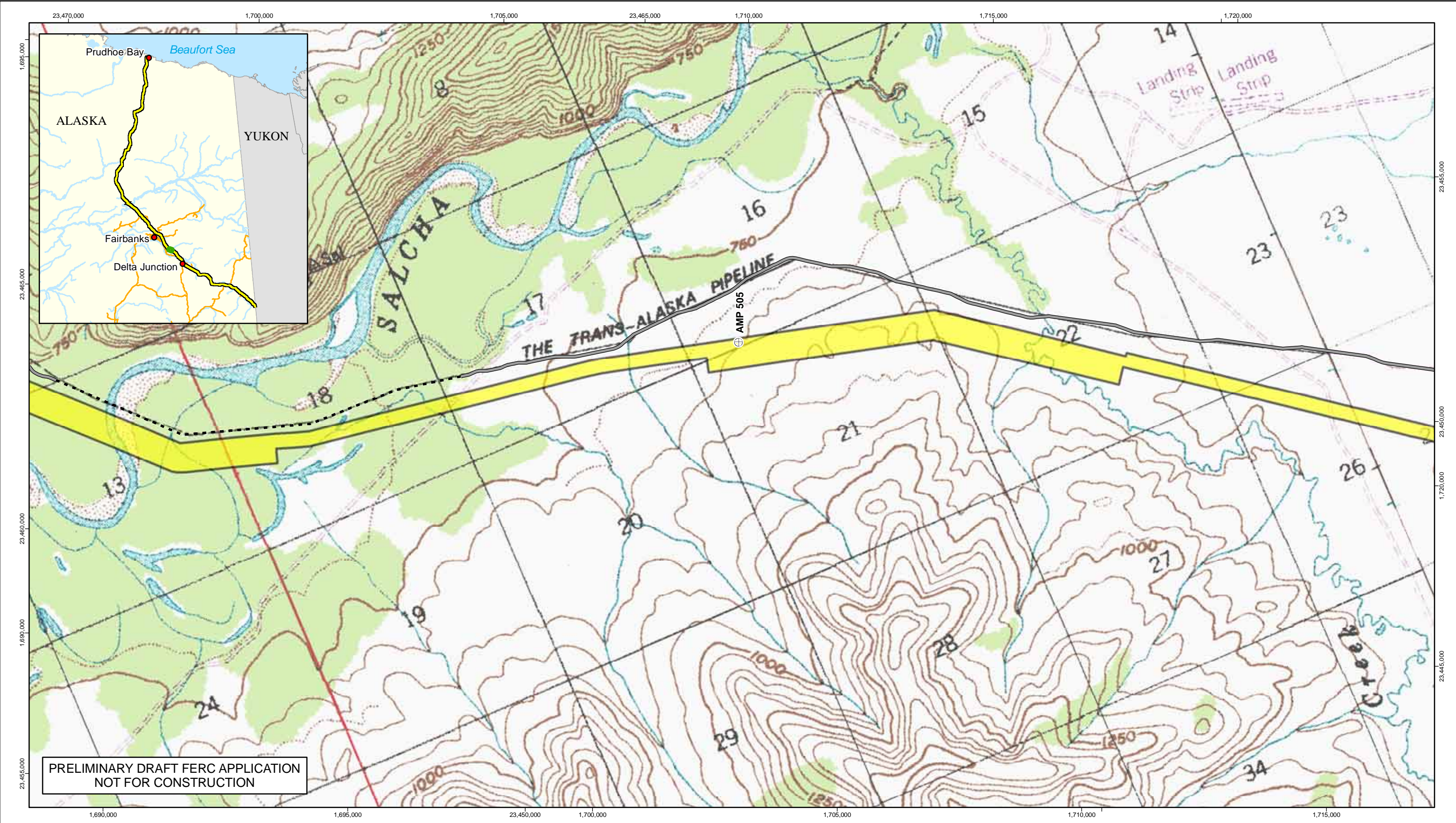
- ⊕ Proposed Route Milepost
- TAPS Buried
- TAPS Elevated
- Highway
- Proposed Route Corridor
- Proposed GTP Location
- Facility

* Original size is 11 x 17. Map must be printed at original size for scale to remain correct.

0 2,000 4,000 6,000 Feet

APPENDIX 1A
US-04-002-090
Alaska Pipeline Project
Proposed Alaska Mainline

Rev: 1



PRELIMINARY DRAFT FERC APPLICATION
NOT FOR CONSTRUCTION

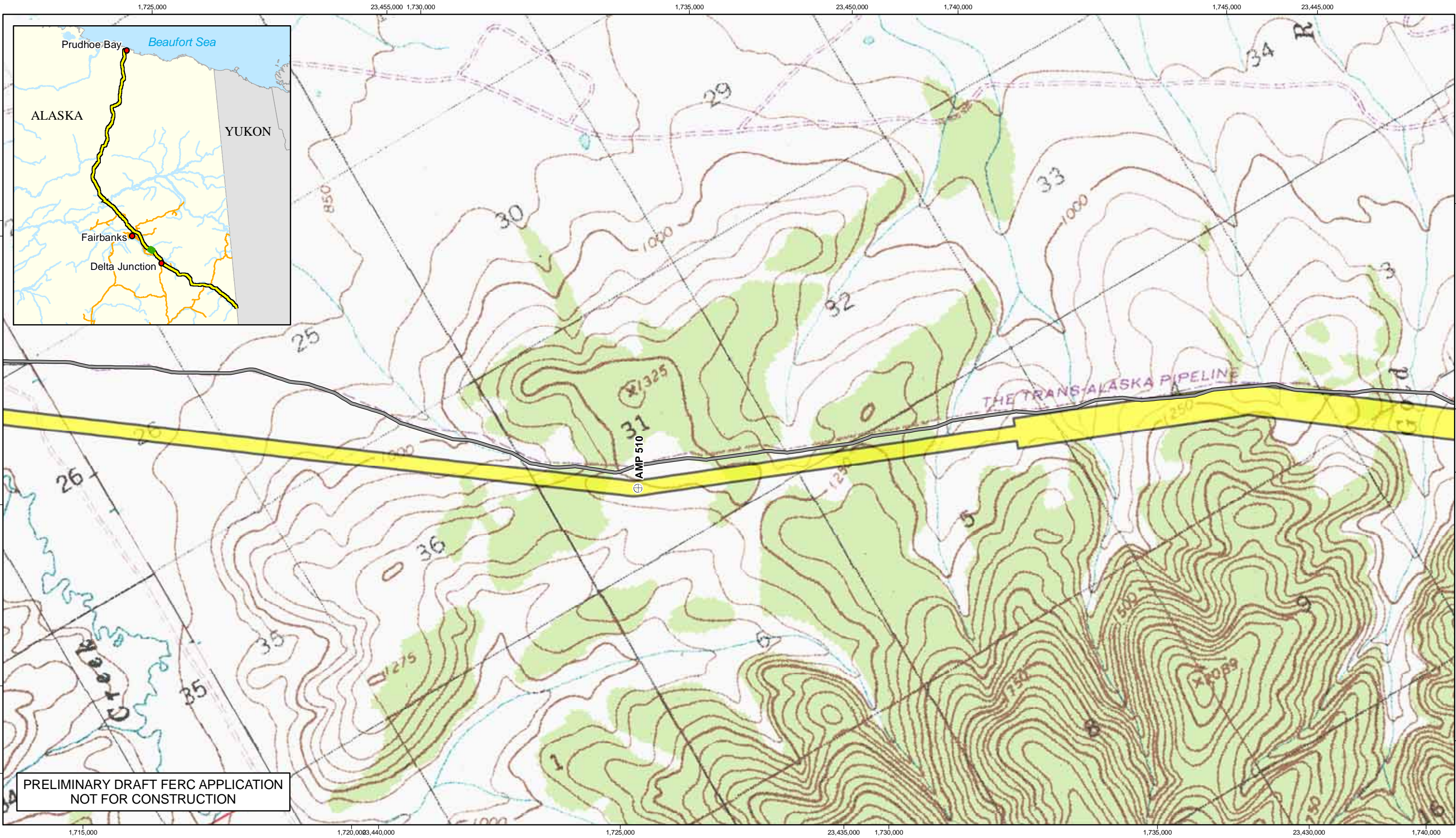
LEGEND

⊕	Proposed Route Milepost		Proposed Route Corridor
- - -	TAPS Buried		Proposed GTP Location
—	TAPS Elevated		Facility
—	Highway		

* Original size is 11 x 17. Map must be printed at original size for scale to remain correct.

0 2,000 4,000 6,000 Feet

APPENDIX 1A
US-04-002-091
Alaska Pipeline Project
Proposed Alaska Mainline



LEGEND

⊕

Proposed Route Milepost

TAPS Buried

—

TAPS Elevated

—

Highway

Proposed Route Corridor

Proposed GTP Location

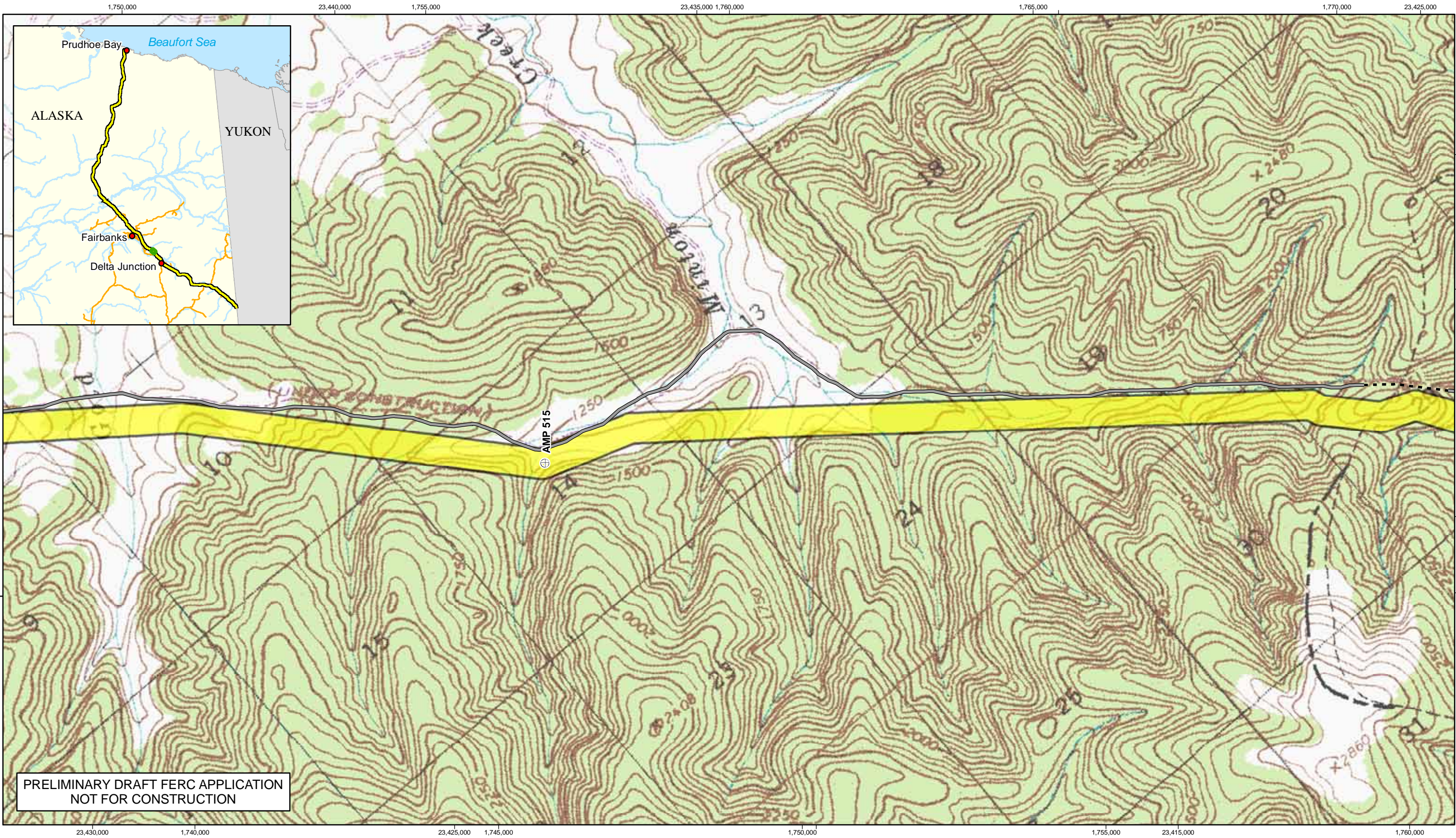
Facility

* Original size is 11 x 17. Map must be printed at original size for scale to remain correct.

02,0004,0006,000

Feet

APPENDIX 1A
US-04-002-092
Alaska Pipeline Project
Proposed Alaska Mainline



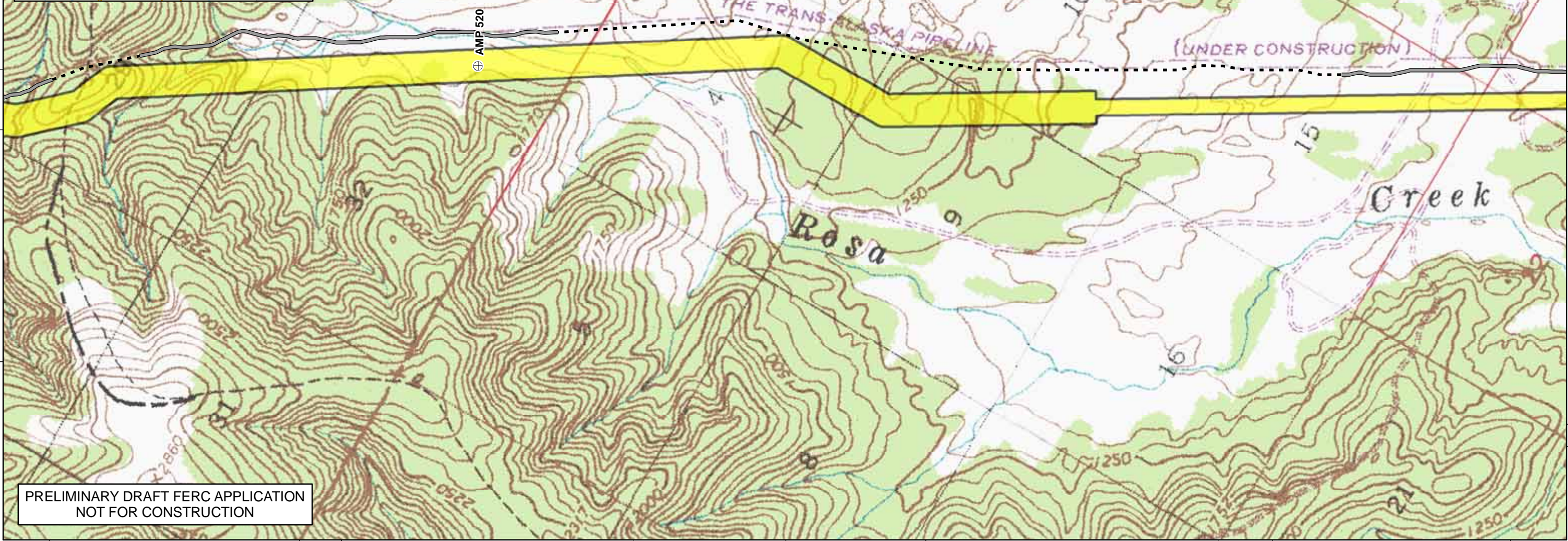
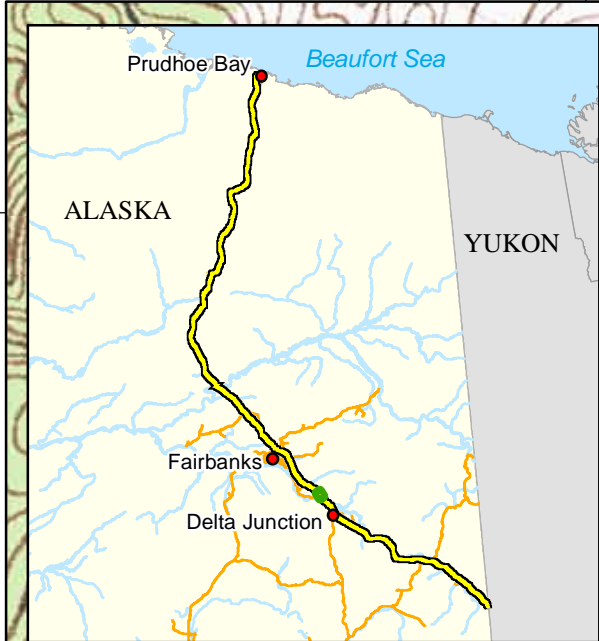
LEGEND

	Proposed Route Milepost		Proposed Route Corridor
	TAPS Buried		Proposed GTP Location
	TAPS Elevated		Facility
	Highway		

* Original size is 11 x 17. Map must be printed at original size for scale to remain correct.

0 2,000 4,000 6,000 Feet

APPENDIX 1A
US-04-002-093
Alaska Pipeline Project
Proposed Alaska Mainline

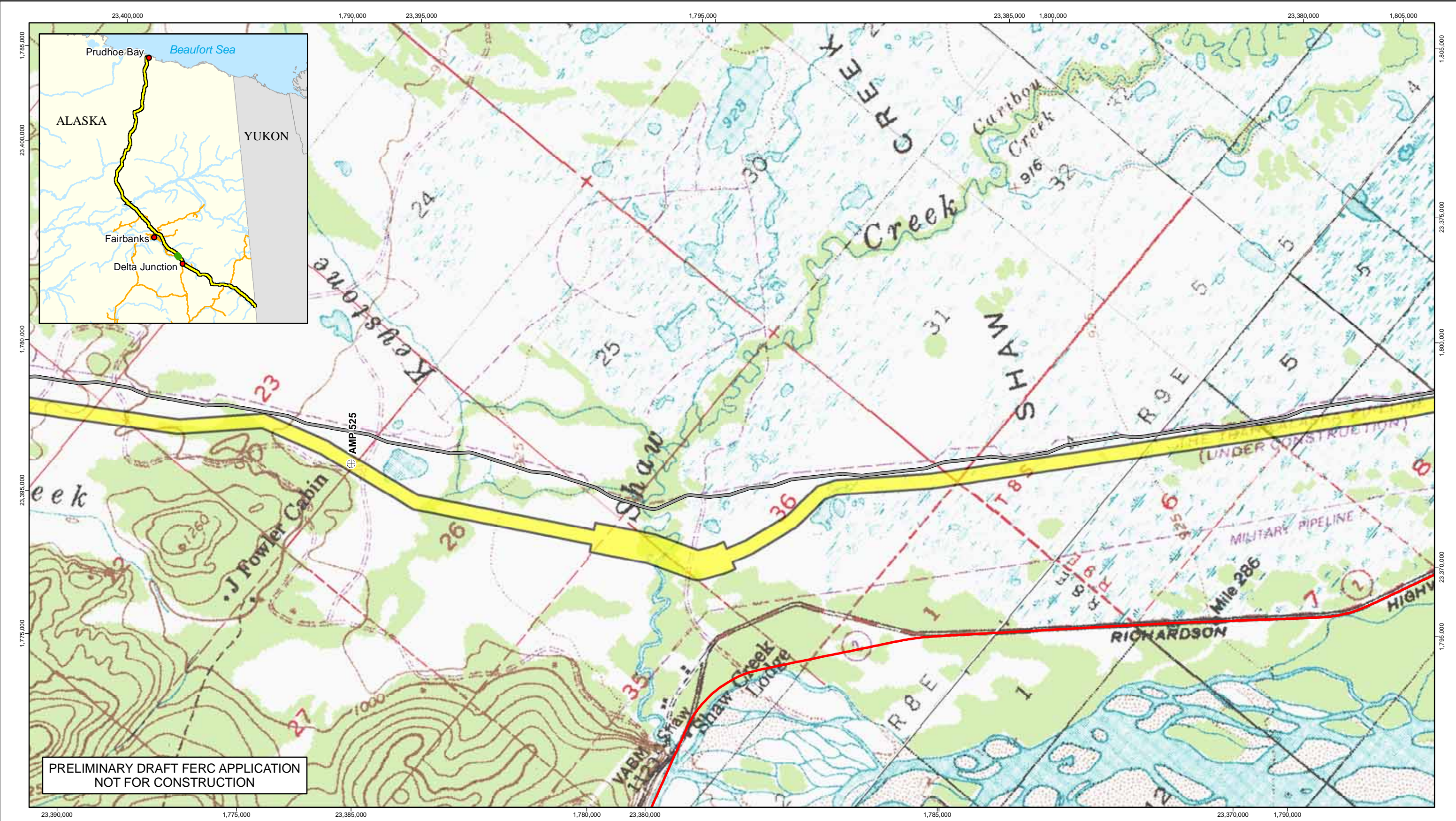


- LEGEND**
- ⊕ Proposed Route Milepost
 - ▬▬▬ TAPS Buried
 - ▬ TAPS Elevated
 - ▬ Highway
 - ▬ Proposed Route Corridor
 - ▬ Proposed GTP Location
 - Facility

* Original size is 11 x 17. Map must be printed at original size for scale to remain correct.



APPENDIX 1A
US-04-002-094
Alaska Pipeline Project
Proposed Alaska Mainline



PRELIMINARY DRAFT FERC APPLICATION
NOT FOR CONSTRUCTION

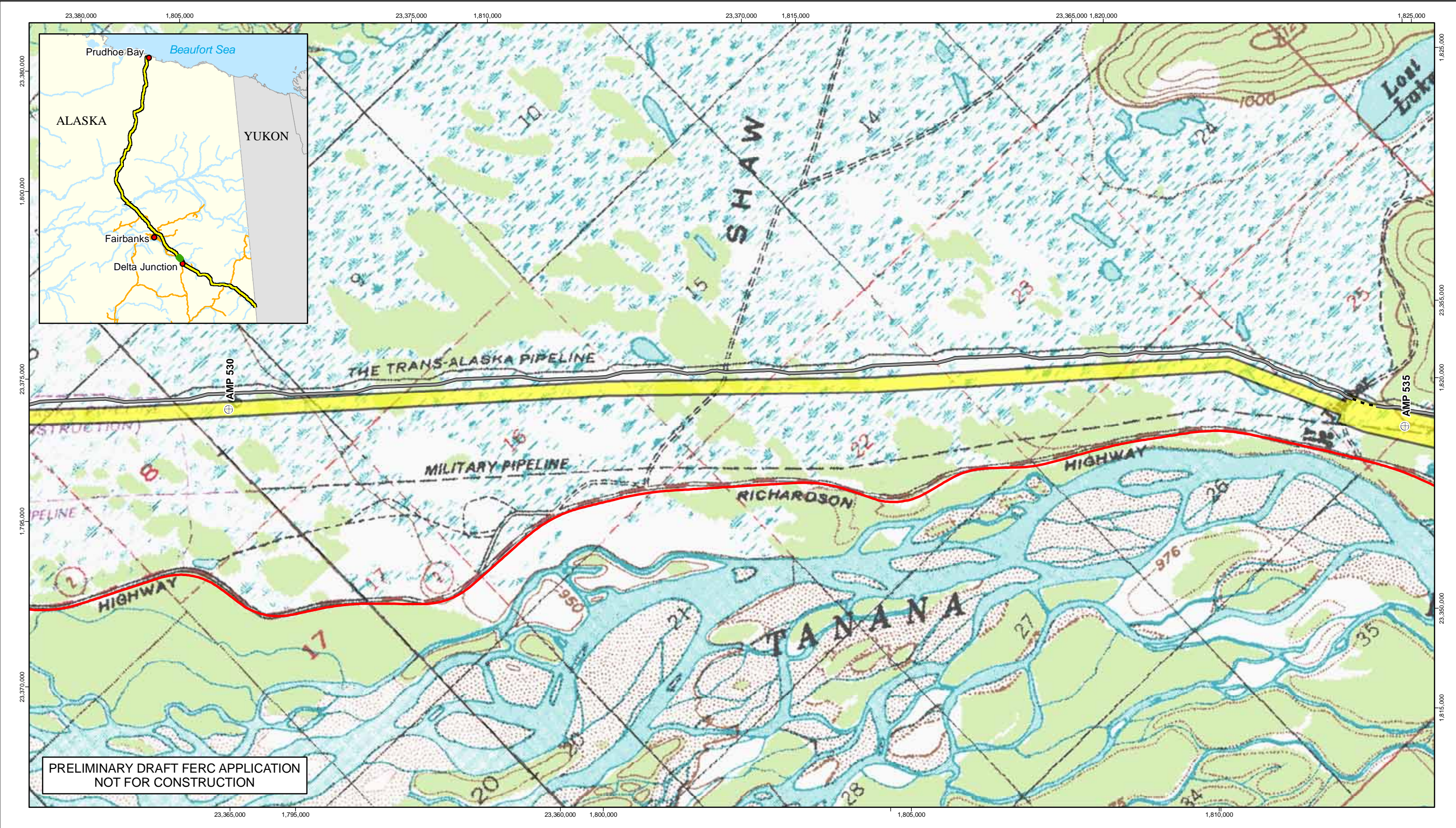
LEGEND

⊕	Proposed Route Milepost		Proposed Route Corridor
- - -	TAPS Buried		Proposed GTP Location
—	TAPS Elevated		Facility
—	Highway		

* Original size is 11 x 17. Map must be printed at original size for scale to remain correct.

0 2,000 4,000 6,000 Feet

APPENDIX 1A
US-04-002-095
Alaska Pipeline Project
Proposed Alaska Mainline



LEGEND

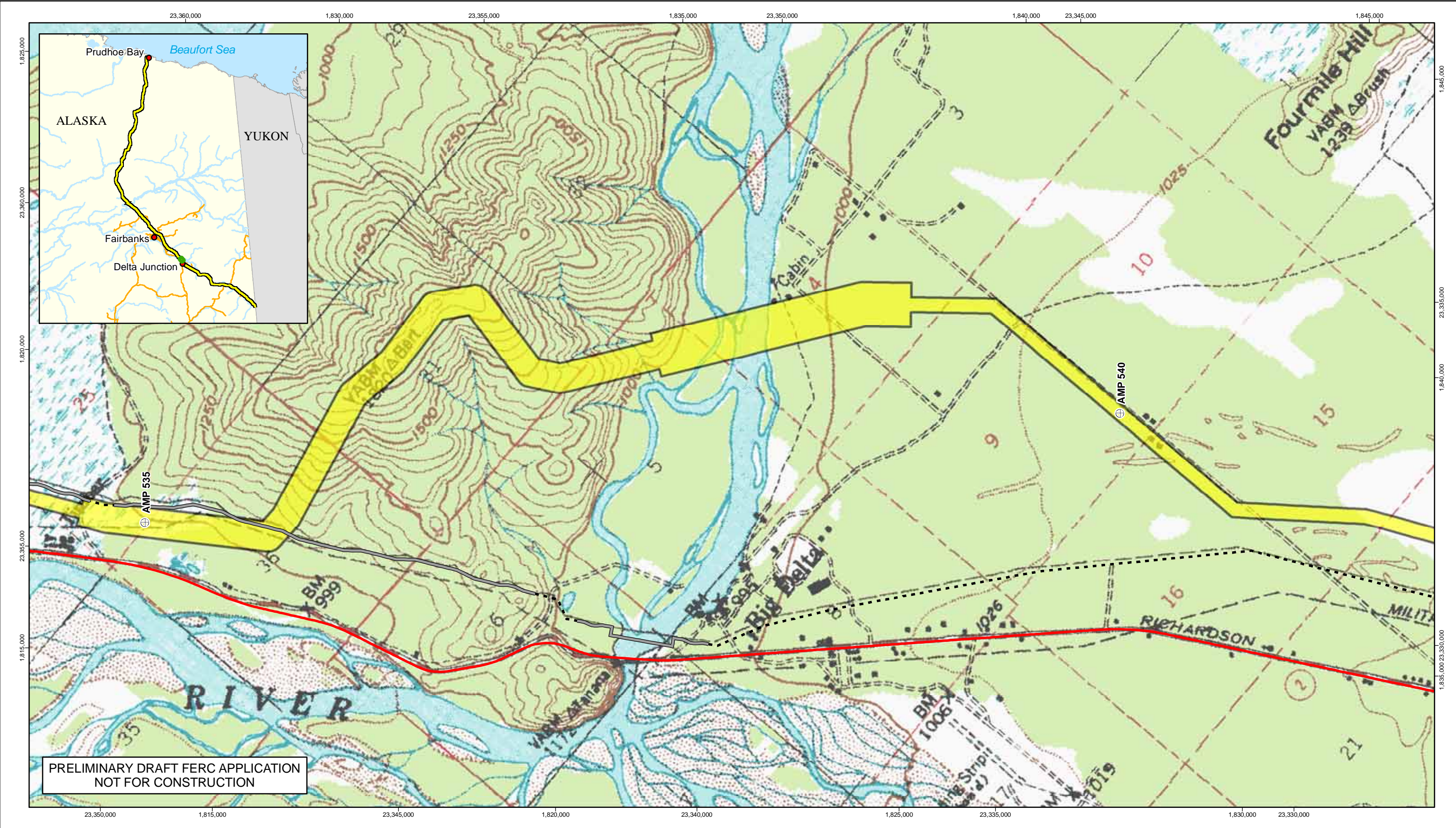
⊕	Proposed Route Milepost		Proposed Route Corridor
- - -	TAPS Buried		Proposed GTP Location
—	TAPS Elevated		Facility
—	Highway		

* Original size is 11 x 17. Map must be printed at original size for scale to remain correct.

0 2,000 4,000 6,000 Feet

APPENDIX 1A
US-04-002-096
Alaska Pipeline Project
Proposed Alaska Mainline

Rev: 1



PRELIMINARY DRAFT FERC APPLICATION
NOT FOR CONSTRUCTION

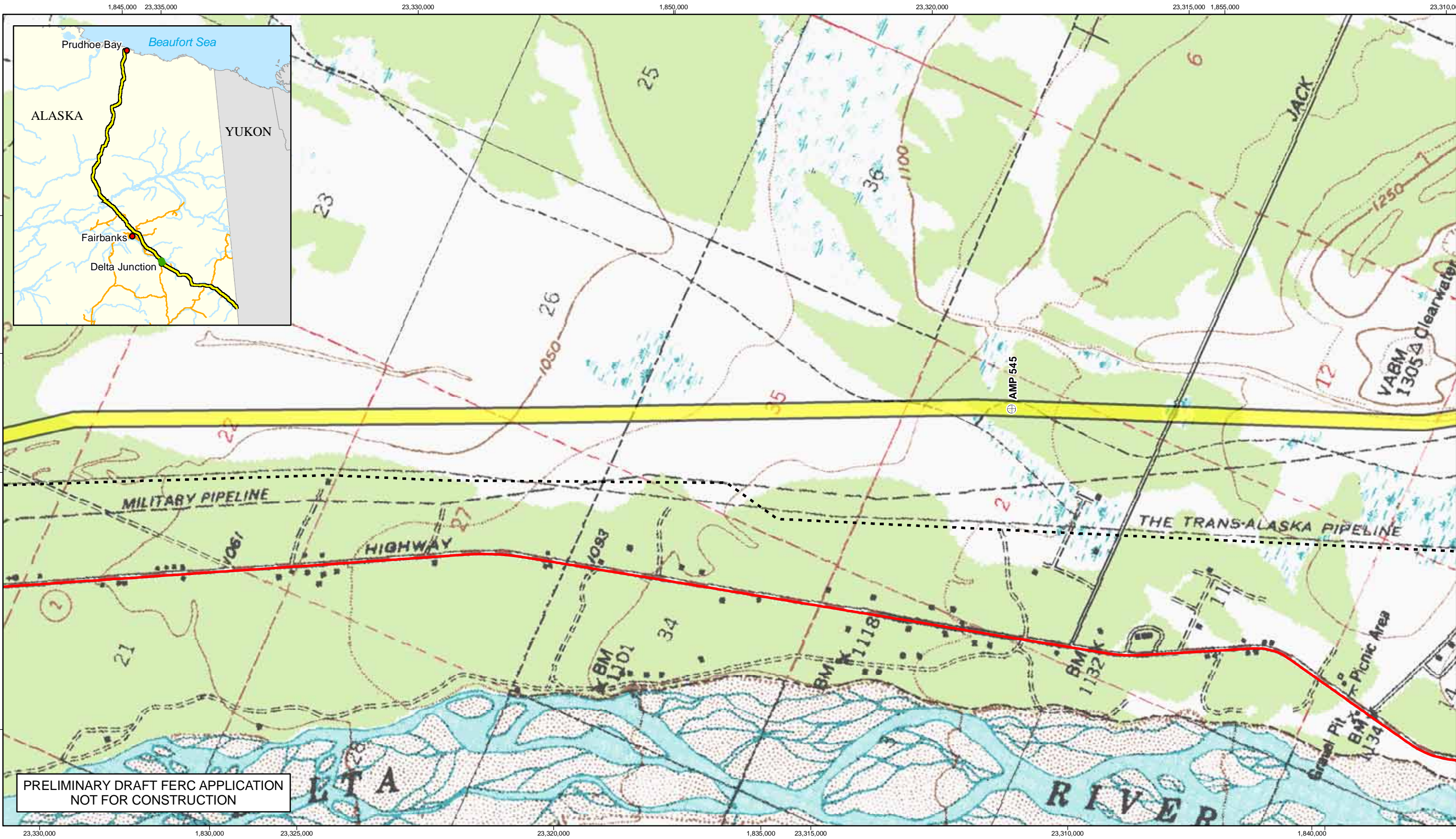
LEGEND

⊕	Proposed Route Milepost		Proposed Route Corridor
- - -	TAPS Buried		Proposed GTP Location
—	TAPS Elevated		Facility
—	Highway		

* Original size is 11 x 17. Map must be printed at original size for scale to remain correct.

0 2,000 4,000 6,000 Feet

APPENDIX 1A
US-04-002-097
Alaska Pipeline Project
Proposed Alaska Mainline



PRELIMINARY DRAFT FERC APPLICATION
NOT FOR CONSTRUCTION

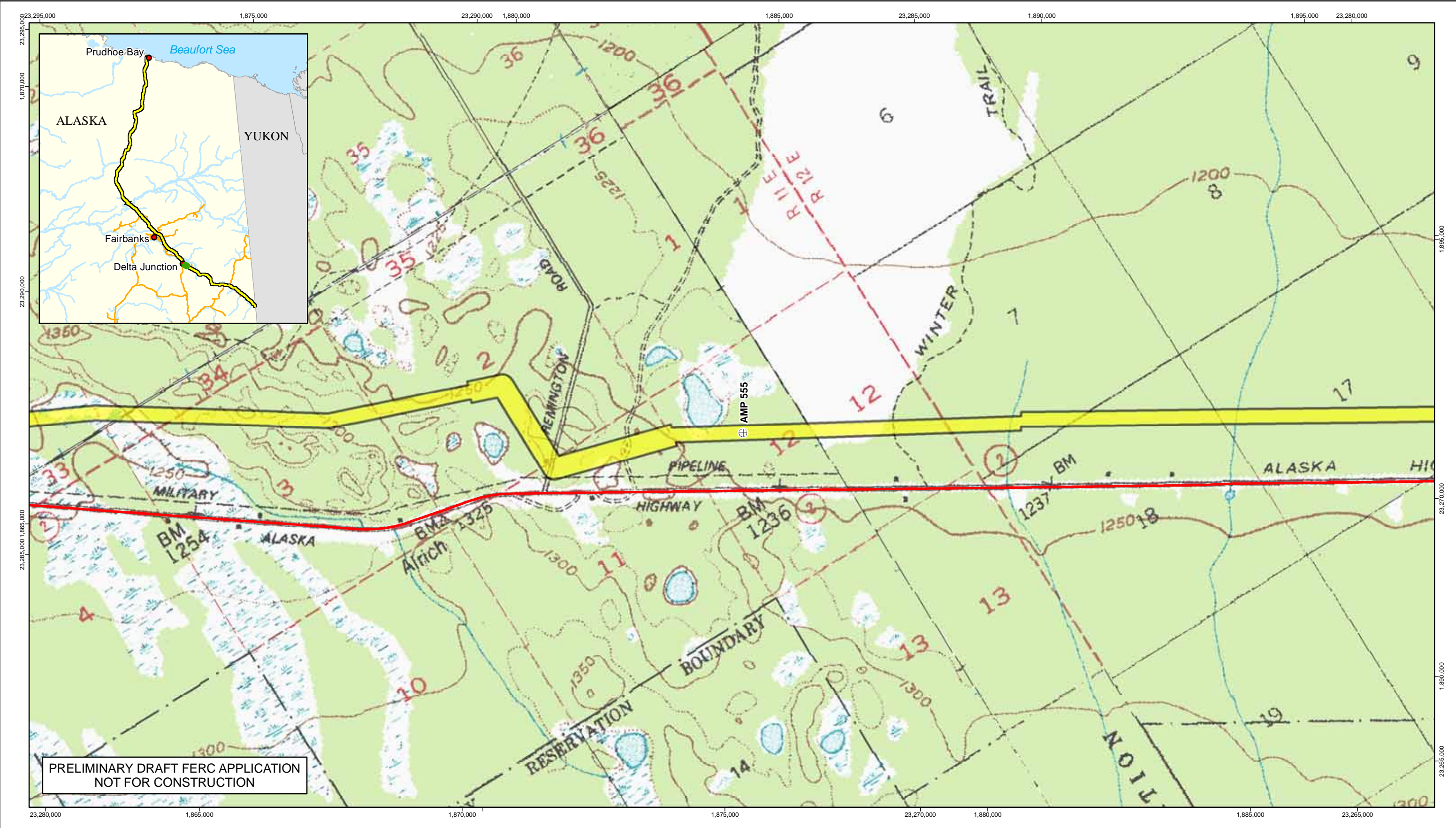
LEGEND

- ⊕ Proposed Route Milepost
- TAPS Buried
- TAPS Elevated
- Highway
- Proposed Route Corridor
- Proposed GTP Location
- Facility

* Original size is 11 x 17. Map must be printed at original size for scale to remain correct.



APPENDIX 1A
US-04-002-098
Alaska Pipeline Project
Proposed Alaska Mainline



LEGEND

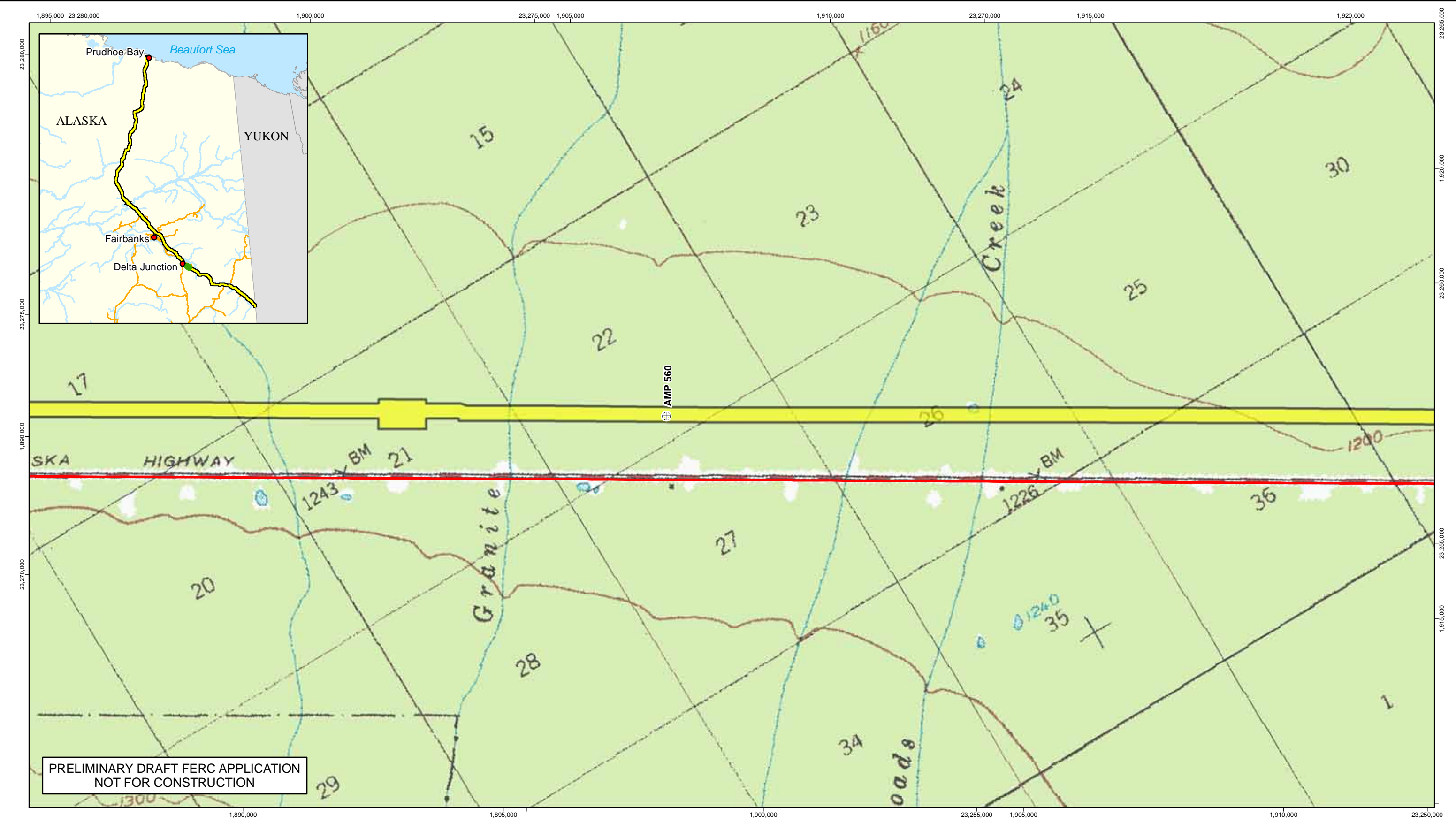
	Proposed Route Milepost		Proposed Route Corridor
	TAPS Buried		Proposed GTP Location
	TAPS Elevated		Facility
	Highway		

* Original size is 11 x 17. Map must be printed at original size for scale to remain correct.

0 2,000 4,000 6,000 Feet

APPENDIX 1A
US-04-002-100
Alaska Pipeline Project
Proposed Alaska Mainline

Rev: 1



PRELIMINARY DRAFT FERC APPLICATION
NOT FOR CONSTRUCTION

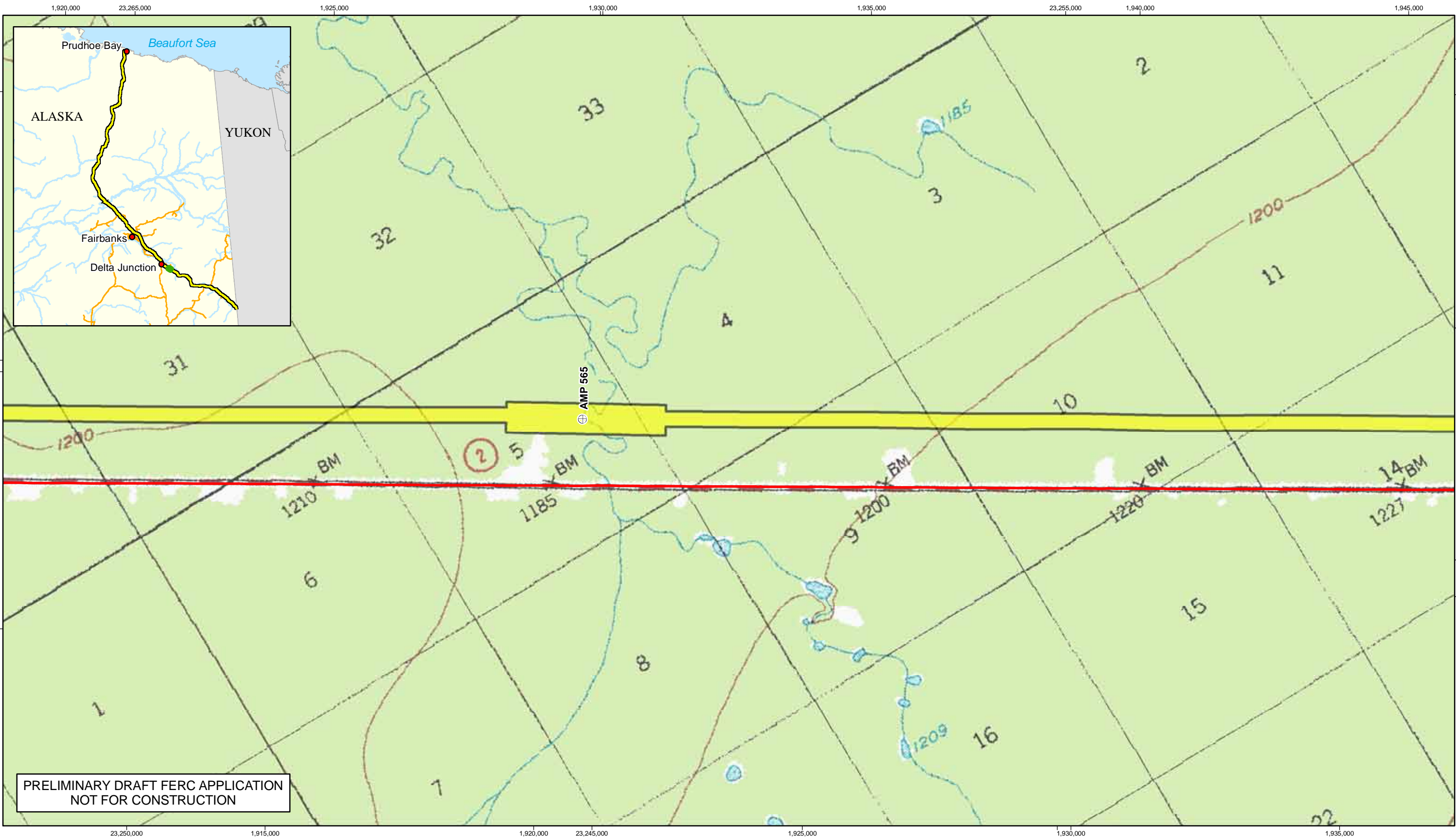
LEGEND

⊕	Proposed Route Milepost		Proposed Route Corridor
- - -	TAPS Buried		Proposed GTP Location
—	TAPS Elevated		Facility
—	Highway		

* Original size is 11 x 17. Map must be printed at original size for scale to remain correct.

0 2,000 4,000 6,000 Feet

APPENDIX 1A
US-04-002-101
Alaska Pipeline Project
Proposed Alaska Mainline



PRELIMINARY DRAFT FERC APPLICATION
NOT FOR CONSTRUCTION

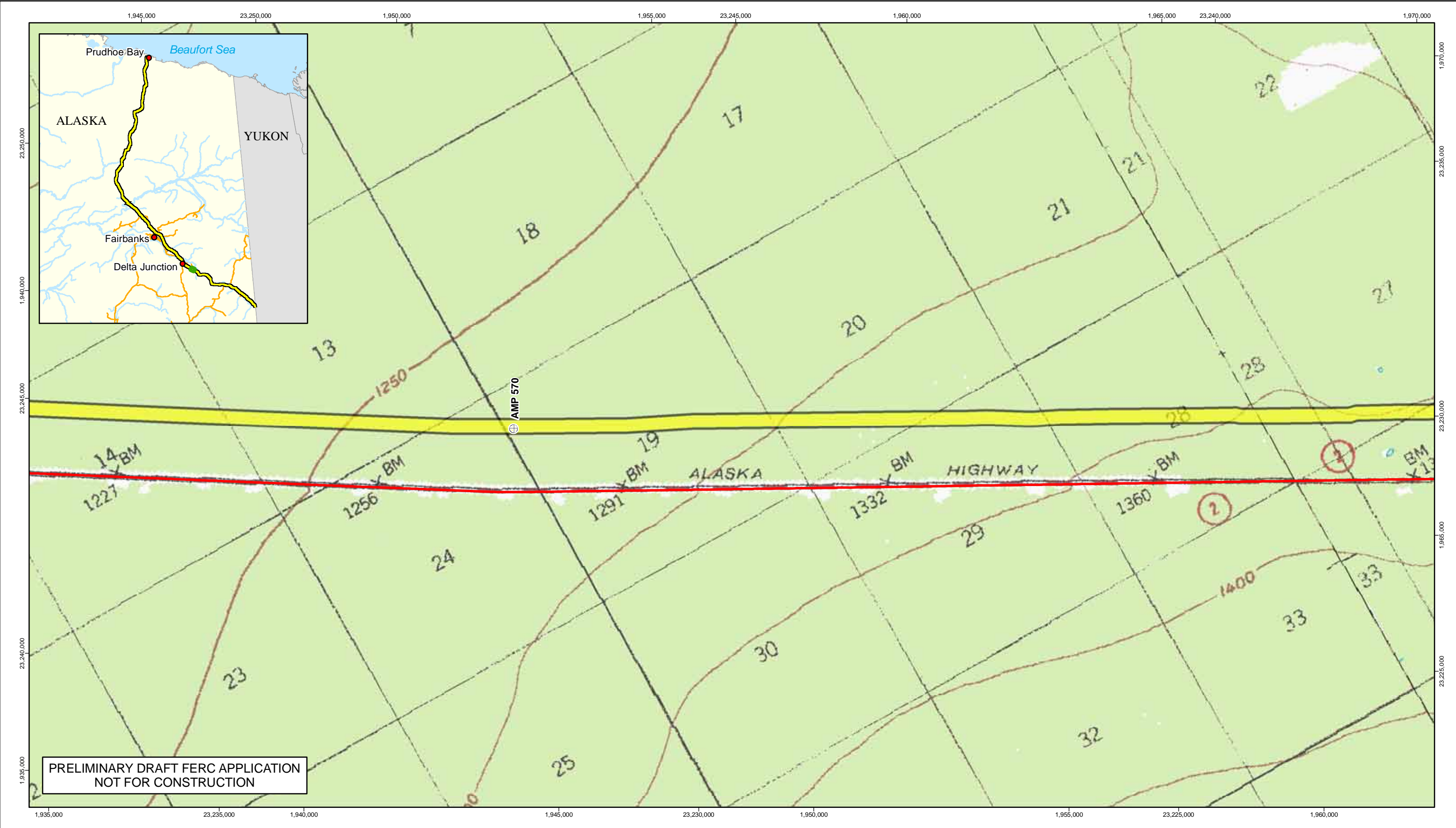
LEGEND

- ⊕ Proposed Route Milepost
- TAPS Buried
- TAPS Elevated
- Highway
- Proposed Route Corridor
- Proposed GTP Location
- Facility

* Original size is 11 x 17. Map must be printed
at original size for scale to remain correct.



APPENDIX 1A
US-04-002-102
Alaska Pipeline Project
Proposed Alaska Mainline



PRELIMINARY DRAFT FERC APPLICATION
NOT FOR CONSTRUCTION

LEGEND

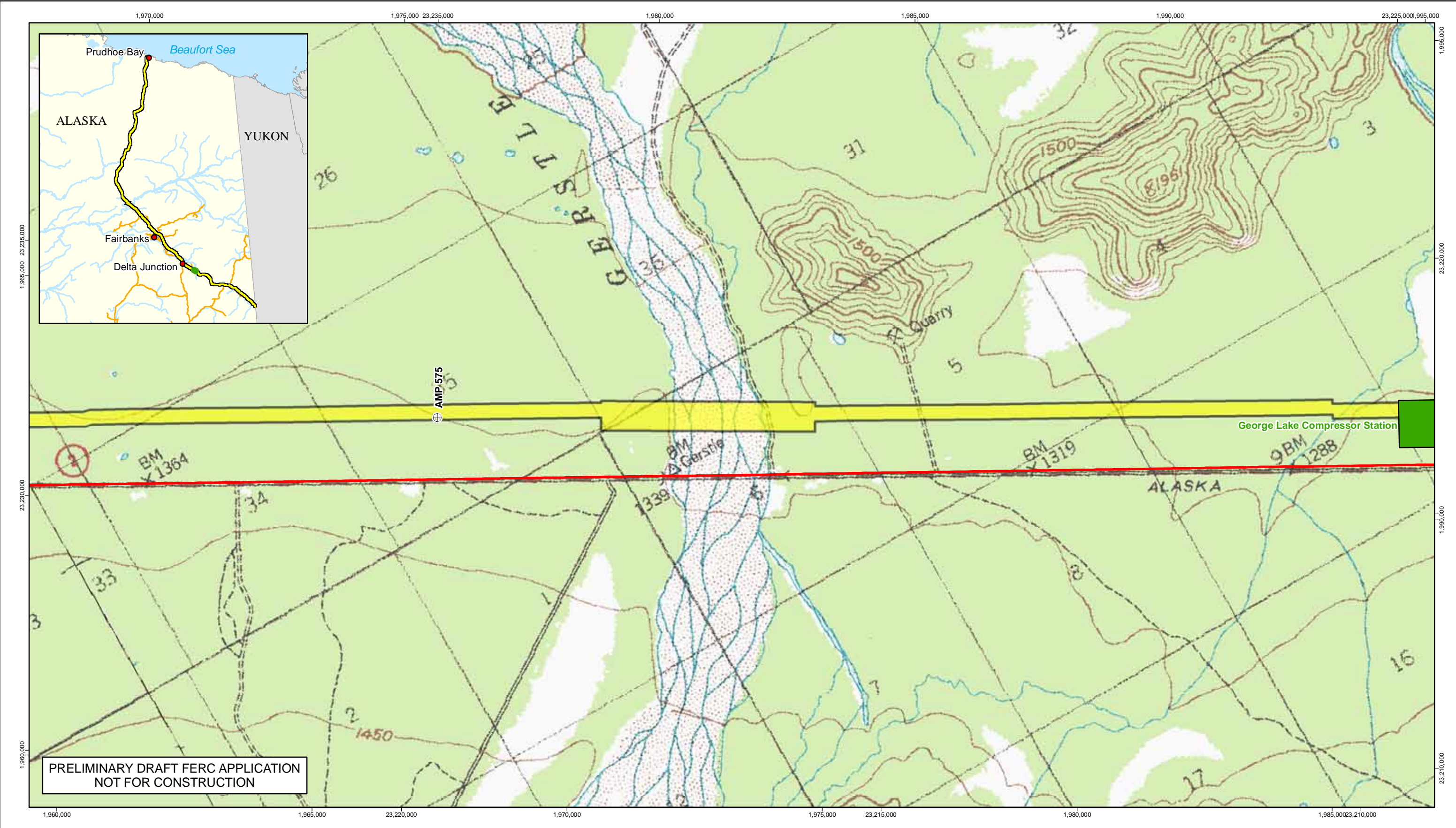
- ⊕ Proposed Route Milepost
- TAPS Buried
- TAPS Elevated
- Highway
- Proposed Route Corridor
- Proposed GTP Location
- Facility

* Original size is 11 x 17. Map must be printed at original size for scale to remain correct.

0 2,000 4,000 6,000 Feet

North Arrow

APPENDIX 1A
US-04-002-103
Alaska Pipeline Project
Proposed Alaska Mainline



LEGEND

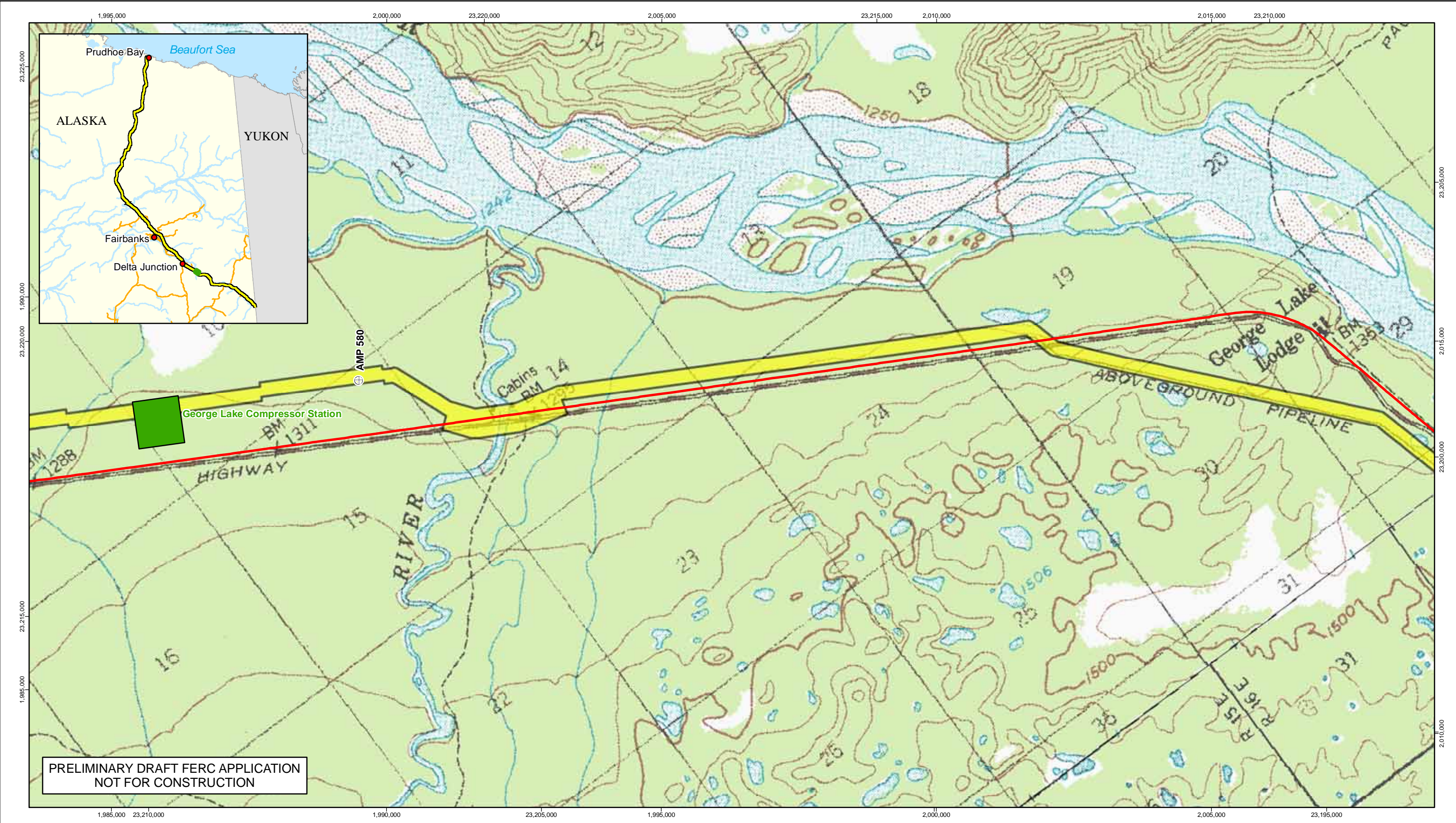
⊕	Proposed Route Milepost		Proposed Route Corridor
- - -	TAPS Buried		Proposed GTP Location
—	TAPS Elevated		Facility
—	Highway		

* Original size is 11 x 17. Map must be printed at original size for scale to remain correct.

0 2,000 4,000 6,000 Feet

APPENDIX 1A
US-04-002-104
Alaska Pipeline Project
Proposed Alaska Mainline

Rev: 1



PRELIMINARY DRAFT FERC APPLICATION
NOT FOR CONSTRUCTION

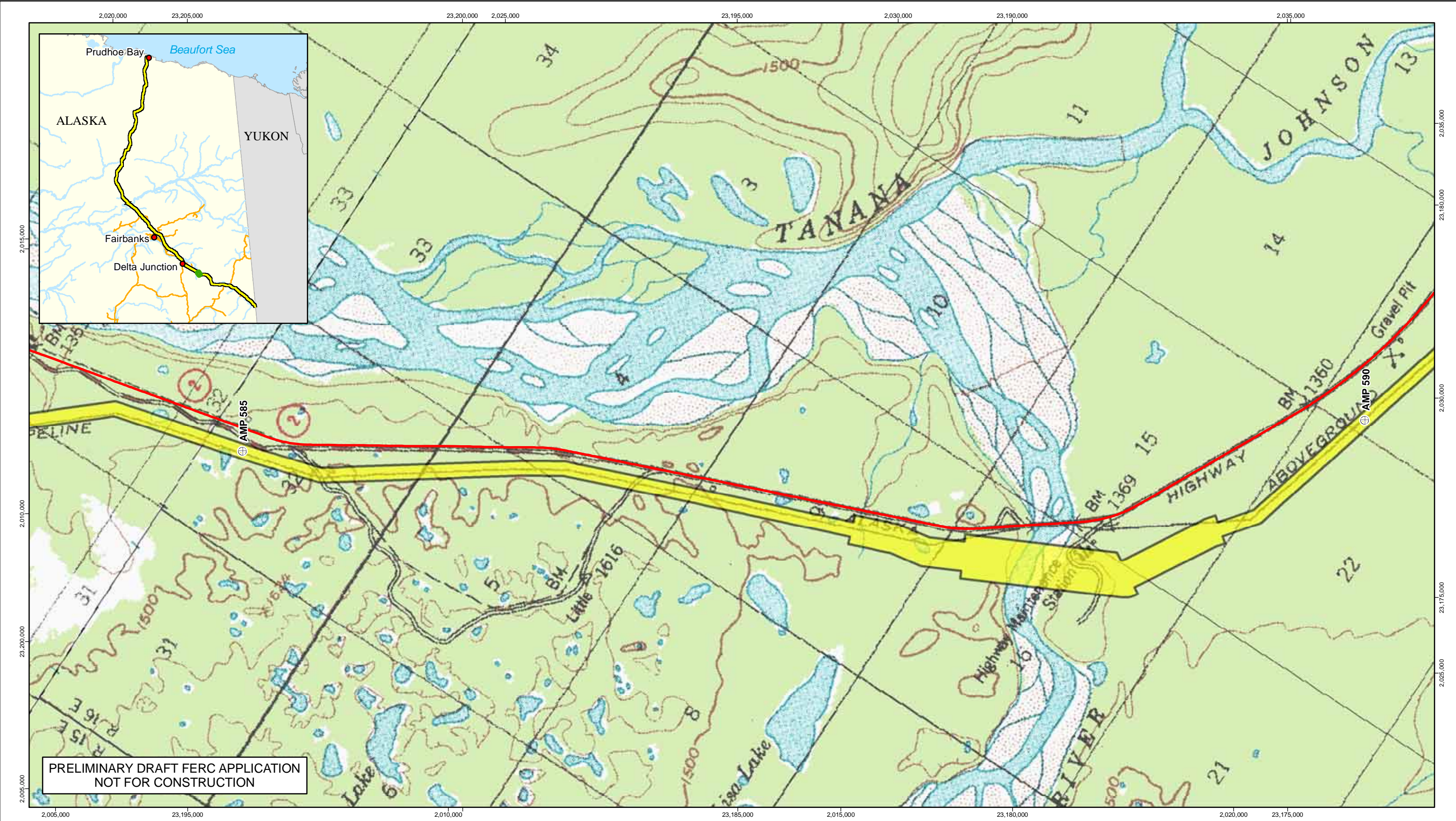
LEGEND

- ⊕ Proposed Route Milepost
- TAPS Buried
- TAPS Elevated
- Highway
- Yellow box Proposed Route Corridor
- Orange box Proposed GTP Location
- Green box Facility

* Original size is 11 x 17. Map must be printed at original size for scale to remain correct.



APPENDIX 1A
US-04-002-105
Alaska Pipeline Project
Proposed Alaska Mainline



PRELIMINARY DRAFT FERC APPLICATION
NOT FOR CONSTRUCTION

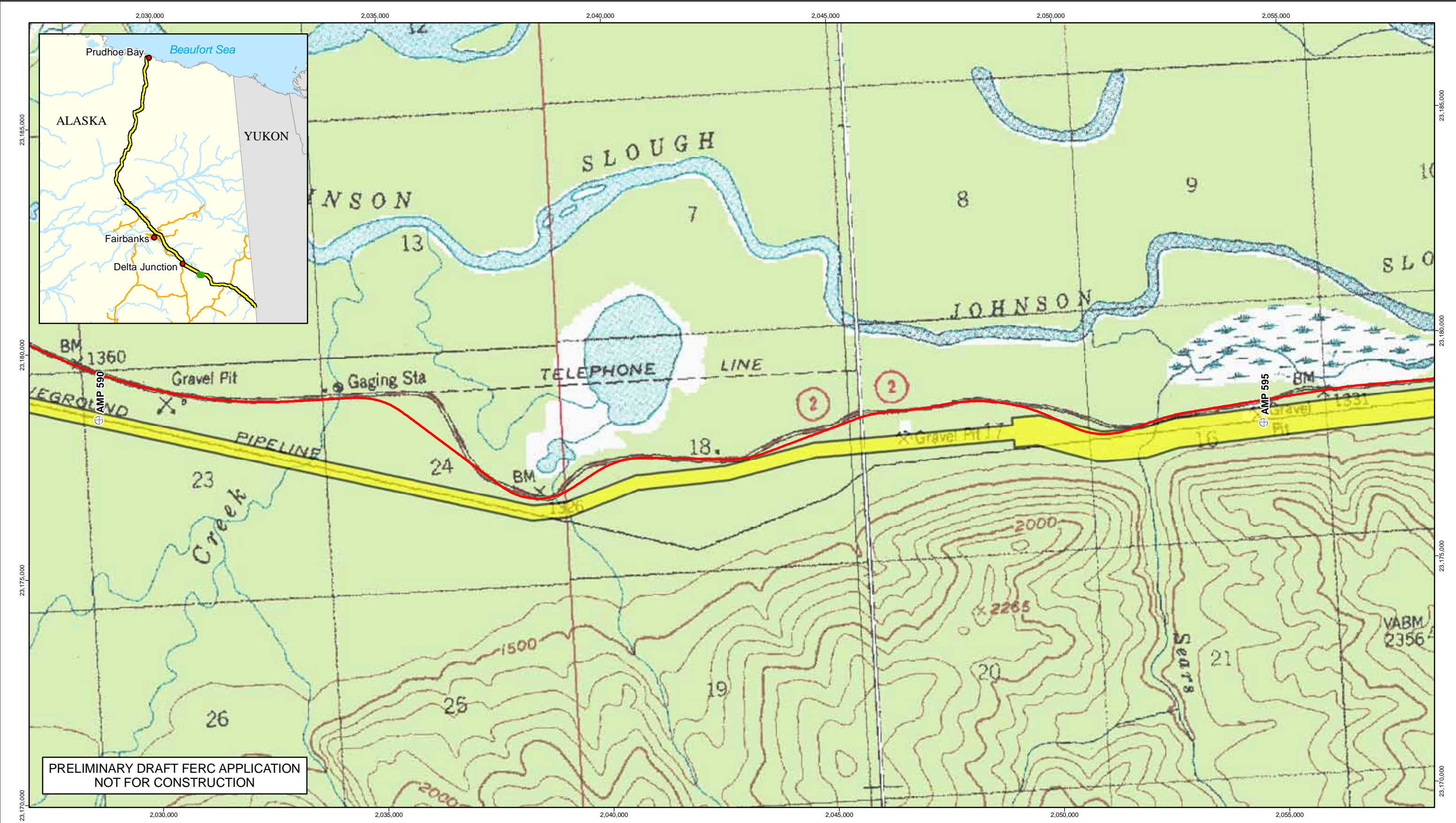
LEGEND

⊕	Proposed Route Milepost		Proposed Route Corridor
---	TAPS Buried		Proposed GTP Location
—	TAPS Elevated		Facility
—	Highway		

* Original size is 11 x 17. Map must be printed at original size for scale to remain correct.

0 2,000 4,000 6,000 Feet

APPENDIX 1A
US-04-002-106
Alaska Pipeline Project
Proposed Alaska Mainline



PRELIMINARY DRAFT FERC APPLICATION
NOT FOR CONSTRUCTION

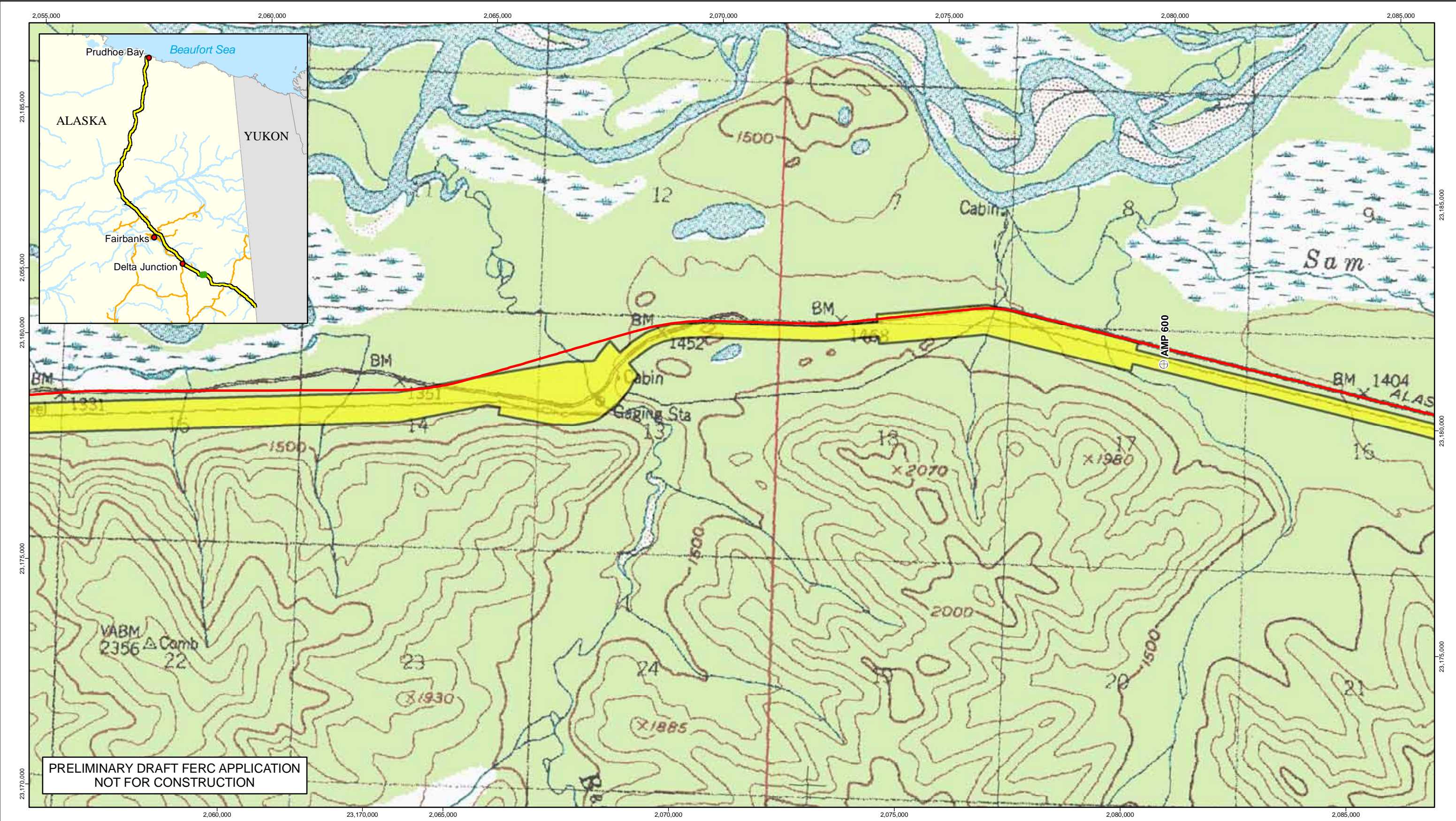
LEGEND

⊕	Proposed Route Milepost		Proposed Route Corridor
- - -	TAPS Buried		Proposed GTP Location
—	TAPS Elevated		Facility
—	Highway		

* Original size is 11 x 17. Map must be printed at original size for scale to remain correct.

0 2,000 4,000 6,000 Feet

APPENDIX 1A
US-04-002-107
Alaska Pipeline Project
Proposed Alaska Mainline



PRELIMINARY DRAFT FERC APPLICATION
NOT FOR CONSTRUCTION

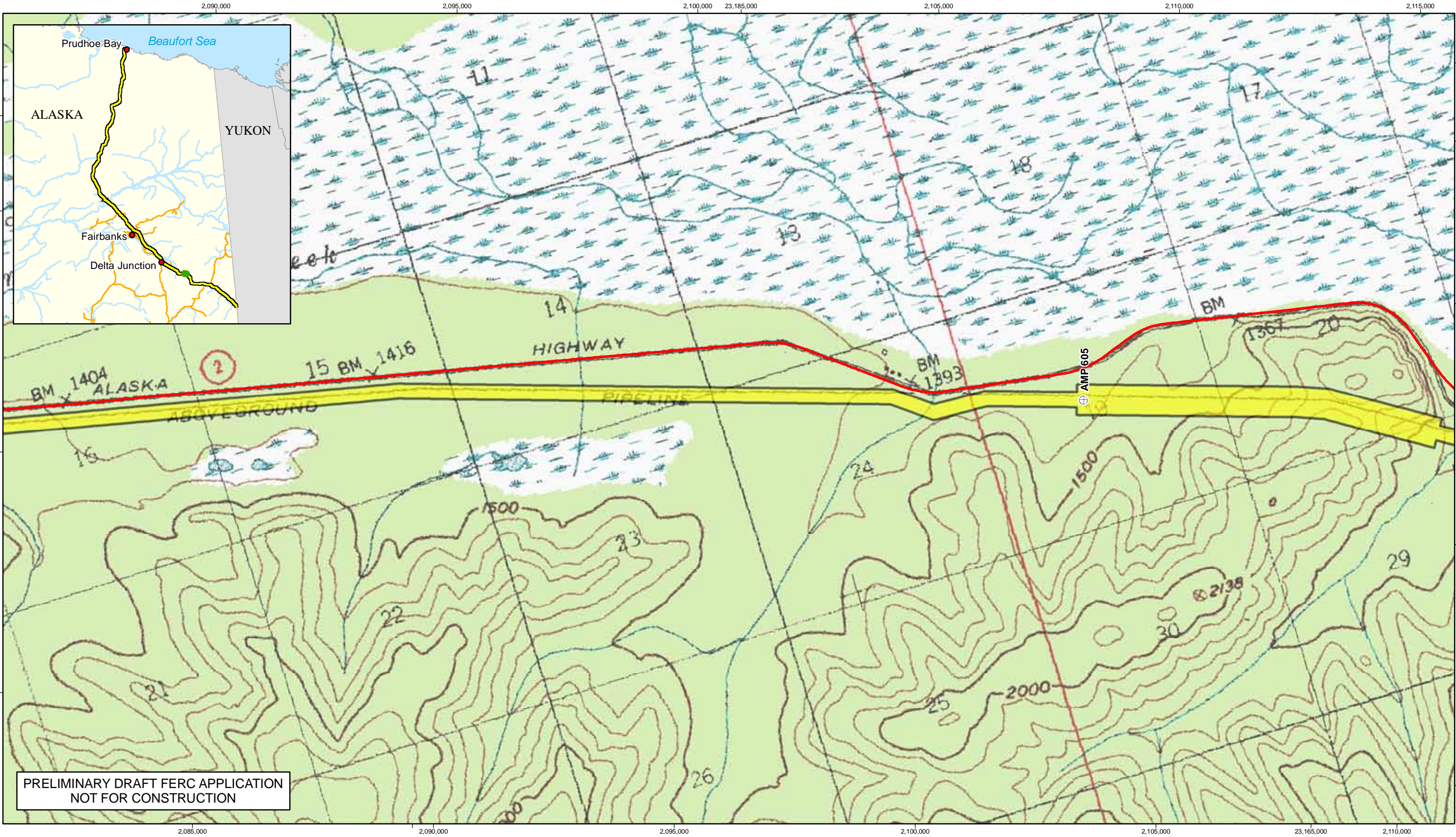
LEGEND

- ⊕ Proposed Route Milepost
- TAPS Buried
- TAPS Elevated
- Highway
- Proposed Route Corridor
- Proposed GTP Location
- Facility

* Original size is 11 x 17. Map must be printed at original size for scale to remain correct.



APPENDIX 1A
US-04-002-108
Alaska Pipeline Project
Proposed Alaska Mainline



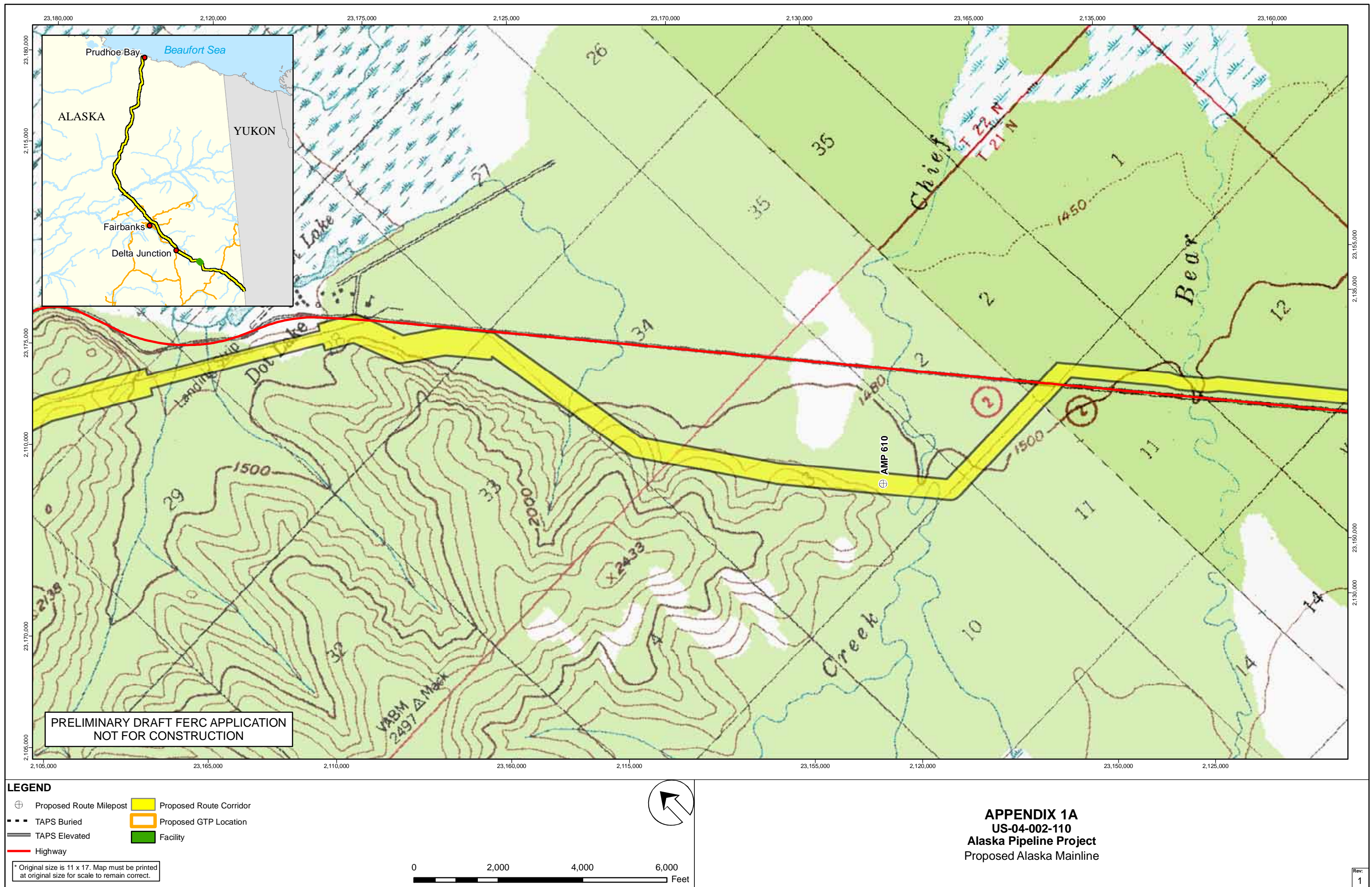
LEGEND

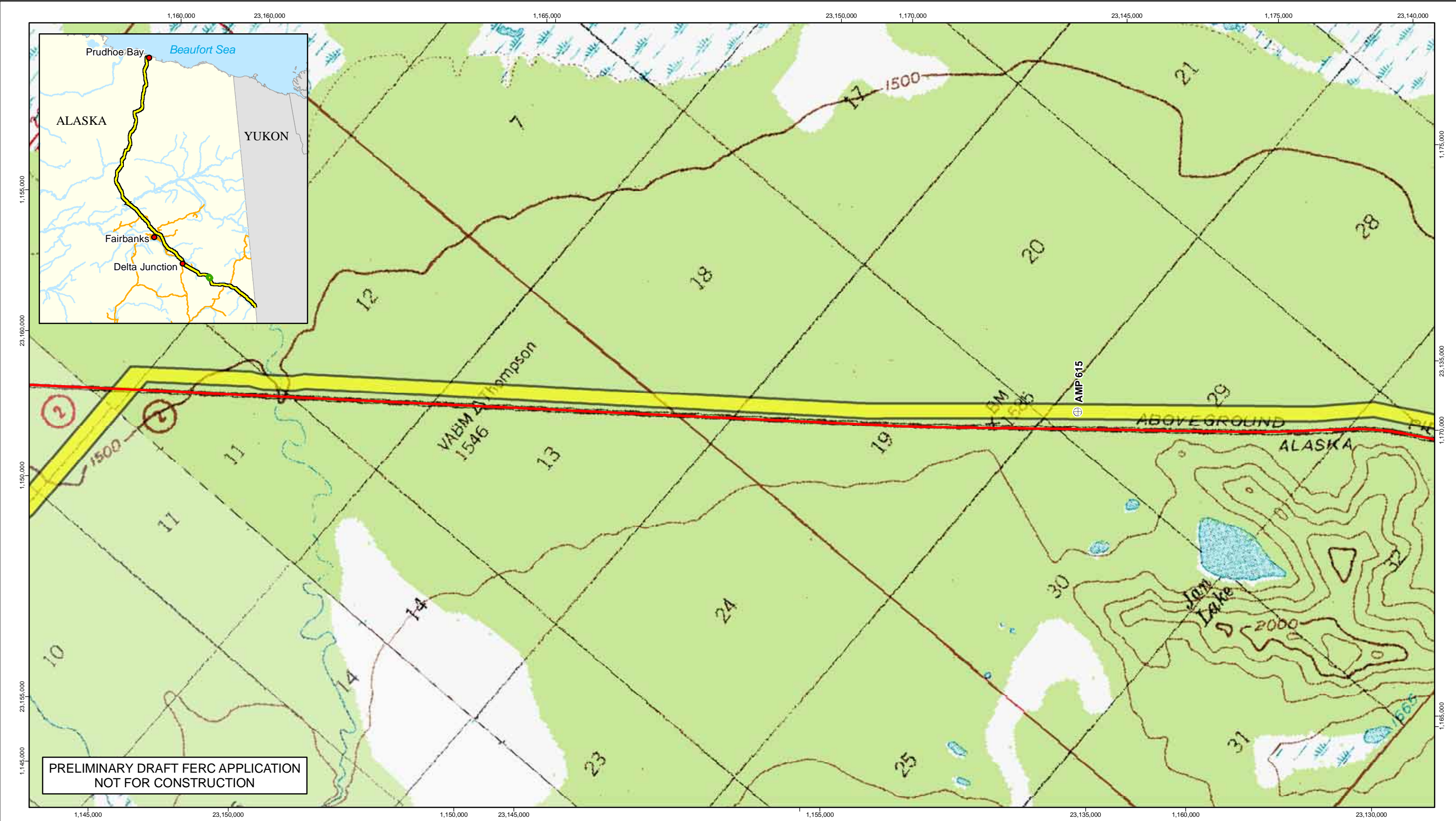
- ⊕ Proposed Route Milepost
- TAPS Buried
- TAPS Elevated
- Highway
- Proposed Route Corridor
- Proposed GTP Location
- Facility

* Original size is 11 x 17. Map must be printed at original size for scale to remain correct.



APPENDIX 1A
US-04-002-109
Alaska Pipeline Project
Proposed Alaska Mainline





⊕

Proposed Route Milepost

TAPS Buried

—

TAPS Elevated

—

Highway

Proposed Route Corridor

Proposed GTP Location

Facility

0

2,000

4,000

6,000

Feet

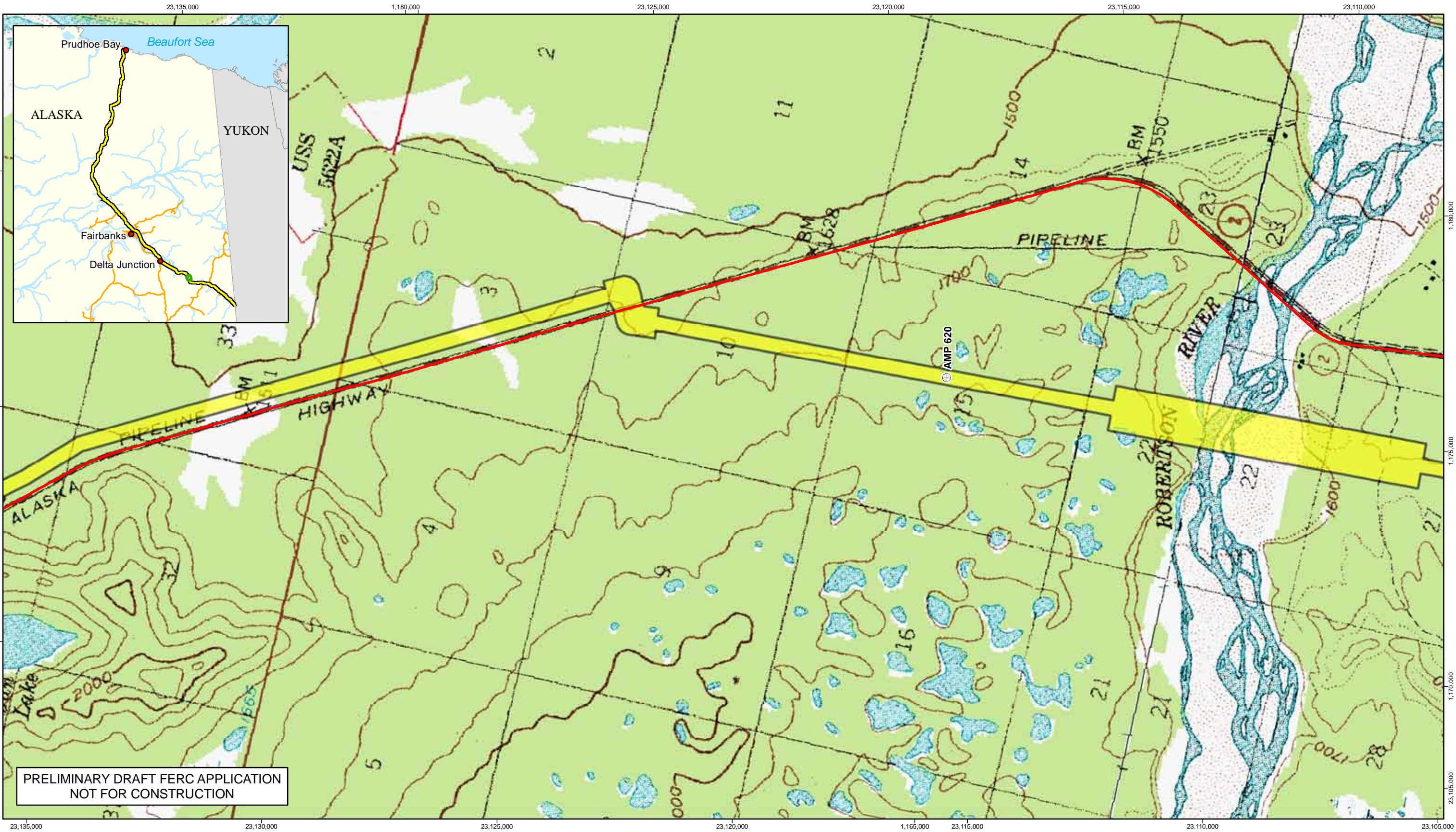
⬆

⬅

* Original size is 11 x 17. Map must be printed at original size for scale to remain correct.

APPENDIX 1A
US-04-002-111
Alaska Pipeline Project
Proposed Alaska Mainline

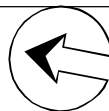
Rev: 1



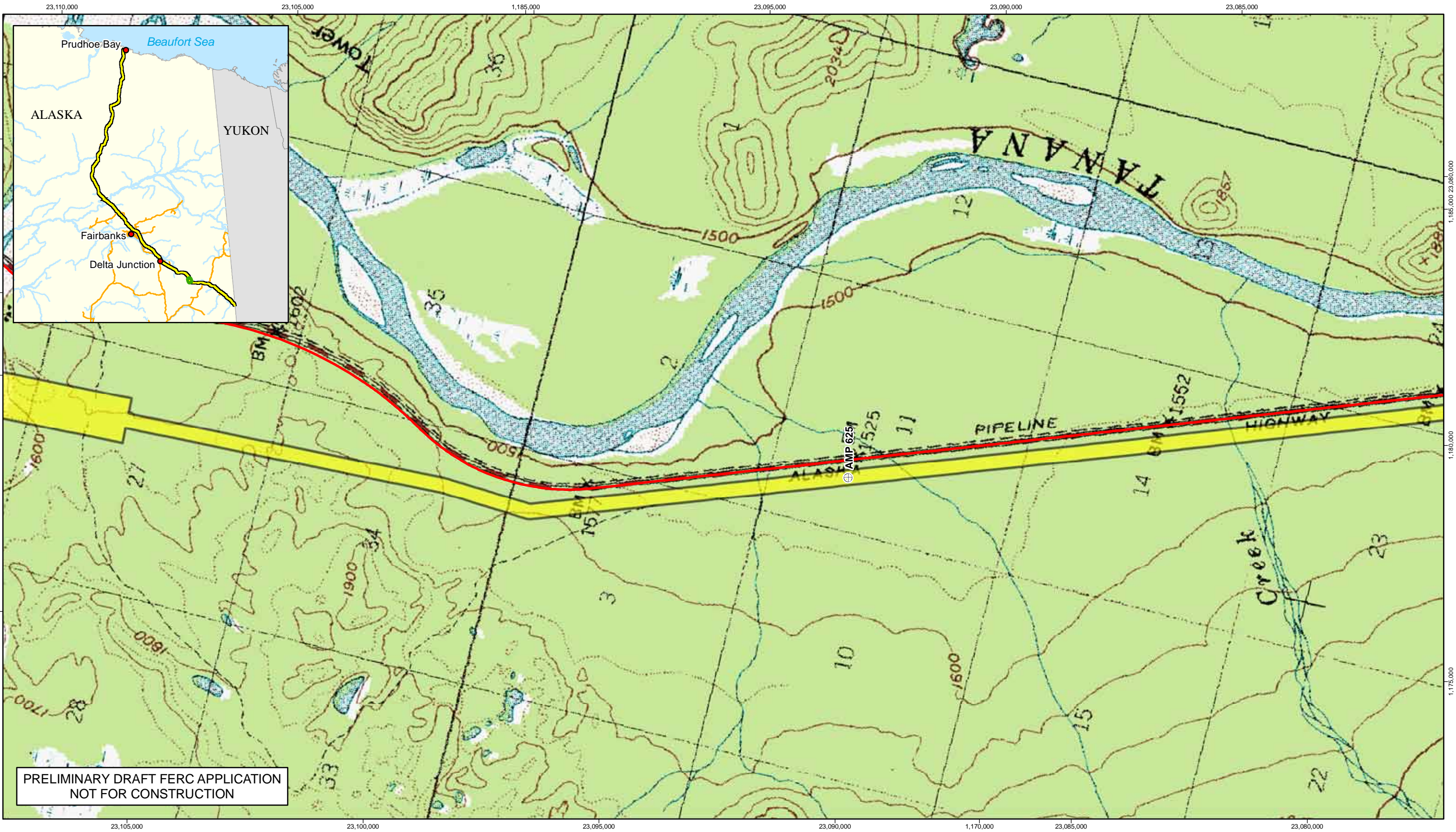
LEGEND

- ⊕ Proposed Route Milepost
- TAPS Buried
- TAPS Elevated
- Highway
- Proposed Route Corridor
- Proposed GTP Location
- Facility

* Original size is 11 x 17. Map must be printed at original size for scale to remain correct.



APPENDIX 1A
US-04-002-112
Alaska Pipeline Project
Proposed Alaska Mainline

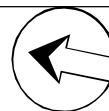


LEGEND

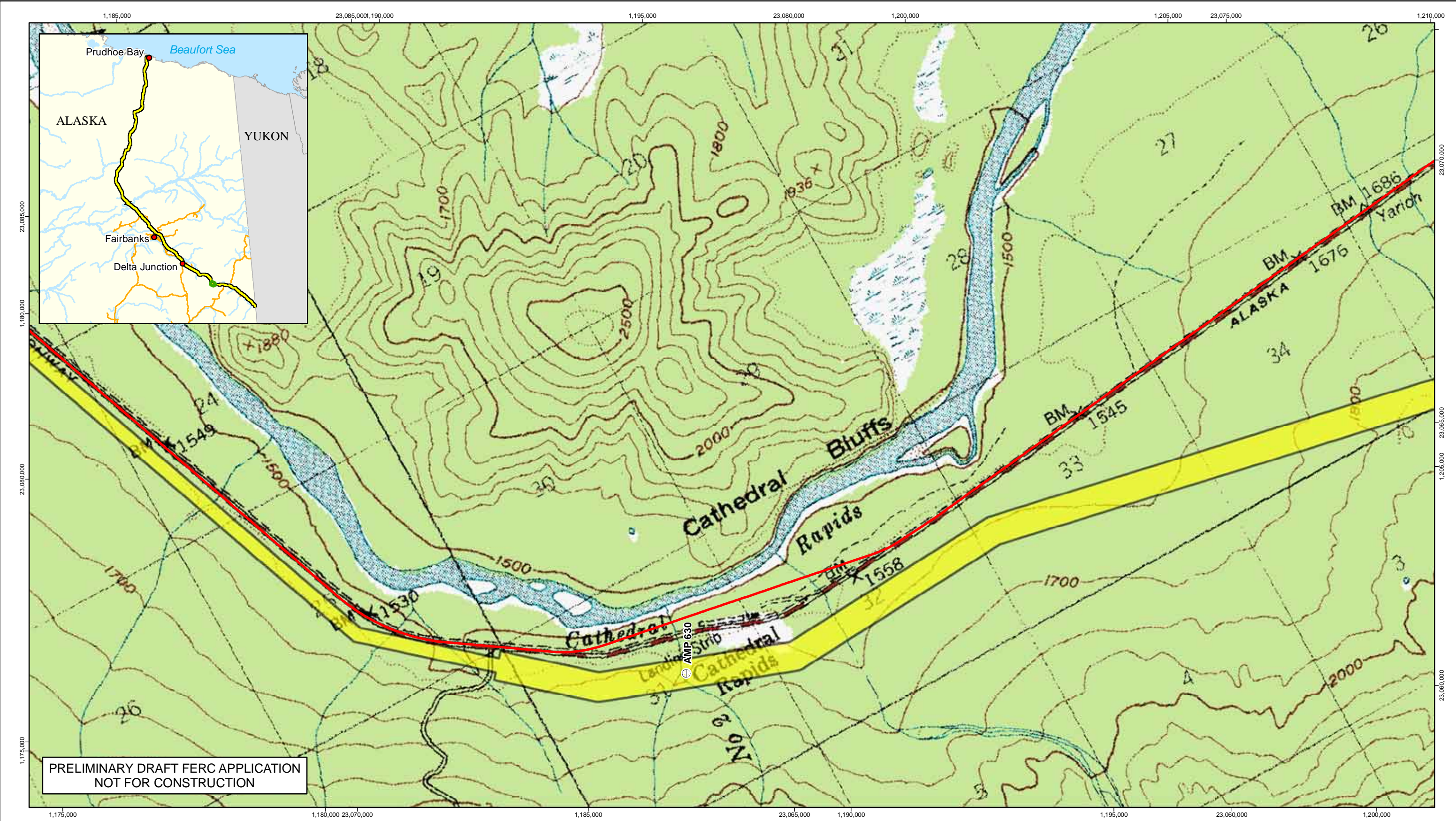
- ⊕ Proposed Route Milepost
- TAPS Buried
- TAPS Elevated
- Highway
- Proposed Route Corridor
- Proposed GTP Location
- Facility

* Original size is 11 x 17. Map must be printed at original size for scale to remain correct.

0 2,000 4,000 6,000 Feet



APPENDIX 1A
US-04-002-113
Alaska Pipeline Project
Proposed Alaska Mainline



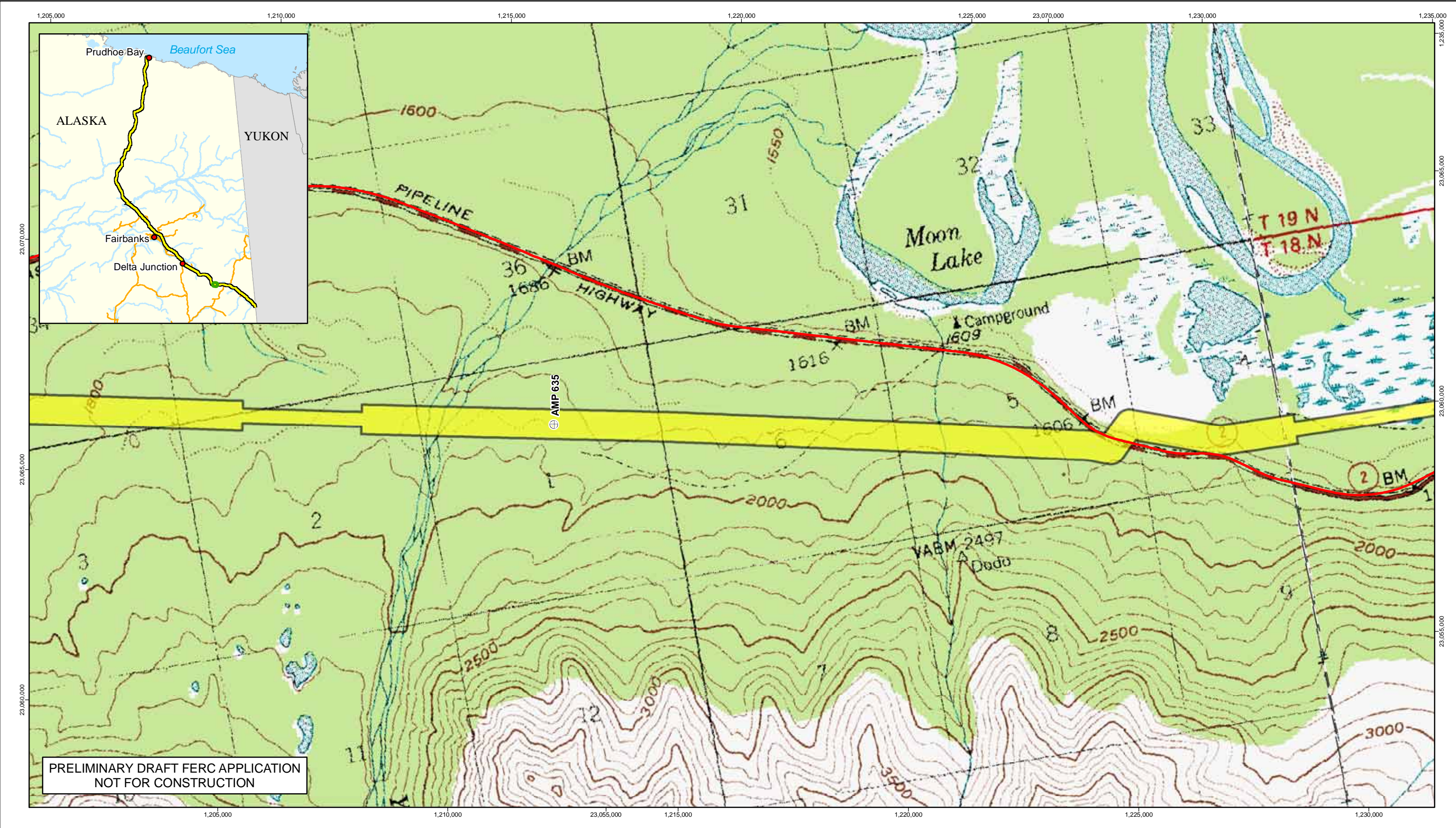
LEGEND

	Proposed Route Milepost		Proposed Route Corridor
	TAPS Buried		Proposed GTP Location
	TAPS Elevated		Facility
	Highway		

* Original size is 11 x 17. Map must be printed at original size for scale to remain correct.

0 2,000 4,000 6,000 Feet

APPENDIX 1A
US-04-002-114
Alaska Pipeline Project
Proposed Alaska Mainline



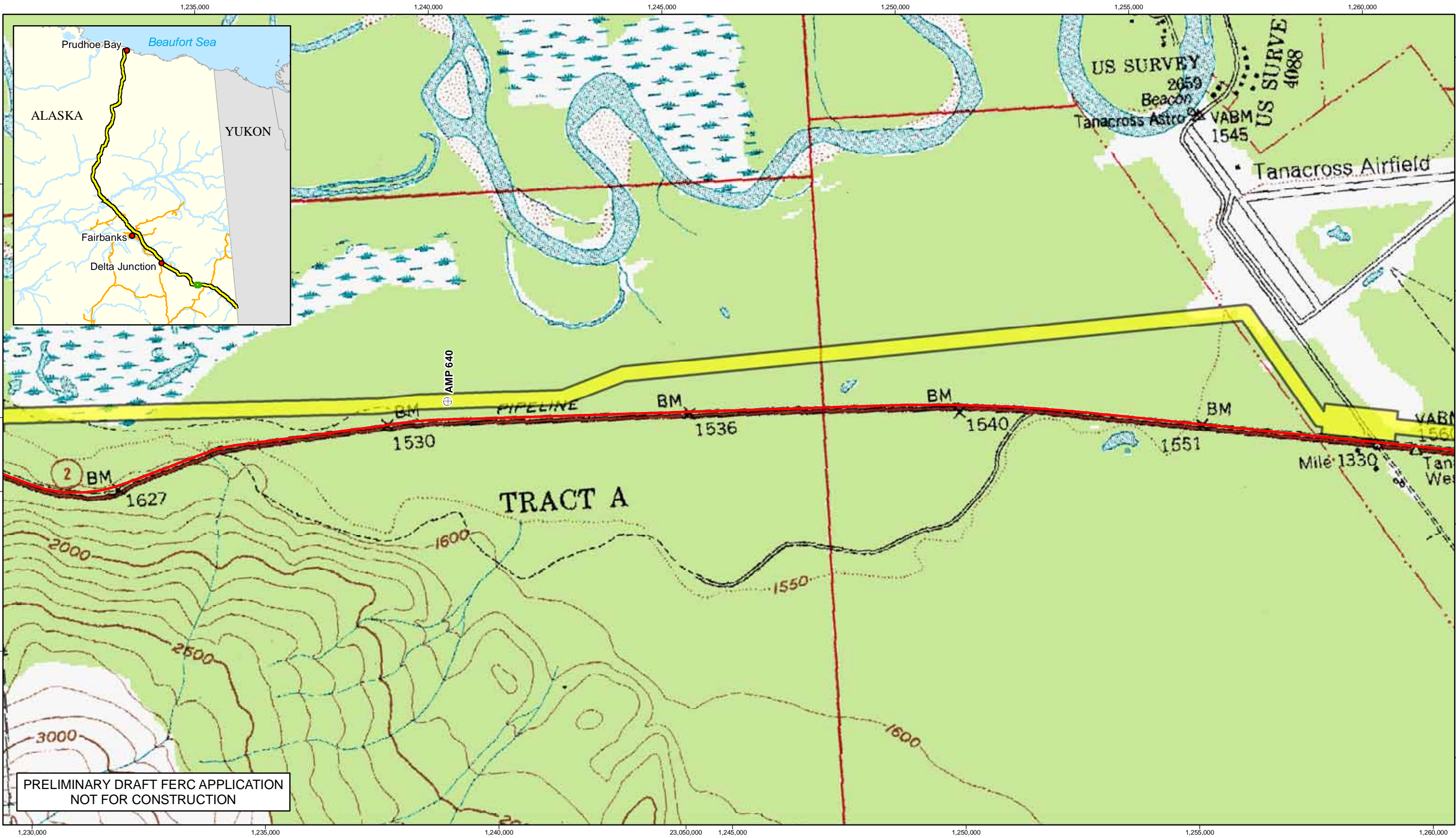
PRELIMINARY DRAFT FERC APPLICATION
NOT FOR CONSTRUCTION

- LEGEND**
- ⊕ Proposed Route Milepost
 - Proposed Route Corridor
 - TAPS Buried
 - TAPS Elevated
 - Highway
 - Proposed GTP Location
 - Facility

* Original size is 11 x 17. Map must be printed at original size for scale to remain correct.



APPENDIX 1A
US-04-002-115
Alaska Pipeline Project
Proposed Alaska Mainline




PRELIMINARY DRAFT FERC APPLICATION
NOT FOR CONSTRUCTION

LEGEND

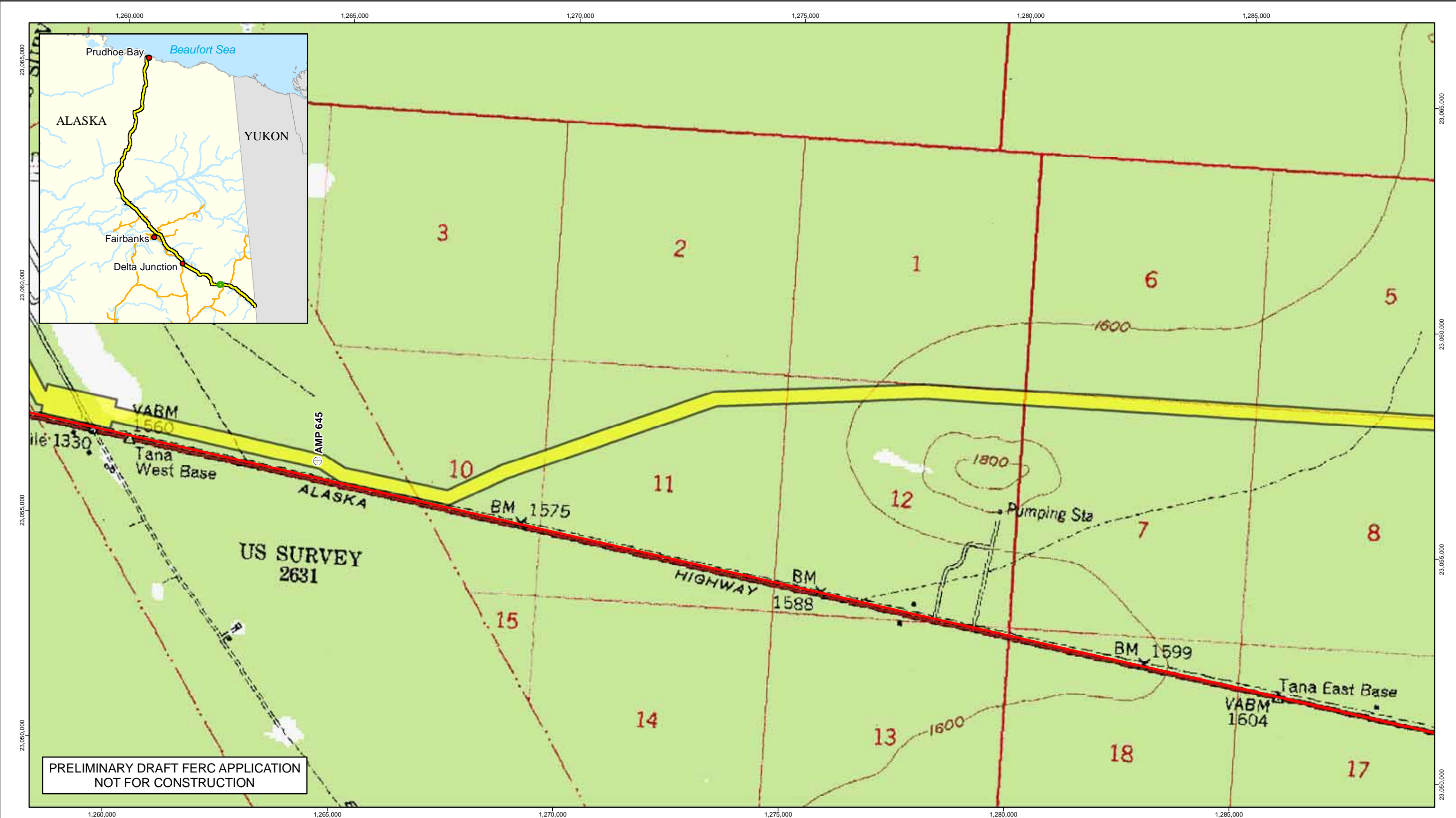
- ⊕ Proposed Route Milepost
- Proposed Route Corridor
- TAPS Buried
- TAPS Elevated
- Highway
- Proposed GTP Location
- Facility

* Original size is 11 x 17. Map must be printed
at original size for scale to remain correct.

0 2,000 4,000 6,000 Feet



APPENDIX 1A
US-04-002-116
Alaska Pipeline Project
Proposed Alaska Mainline




PRELIMINARY DRAFT FERC APPLICATION
NOT FOR CONSTRUCTION

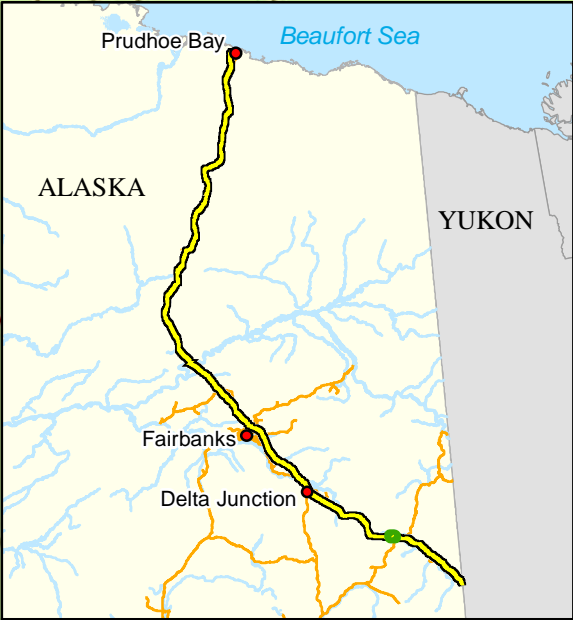
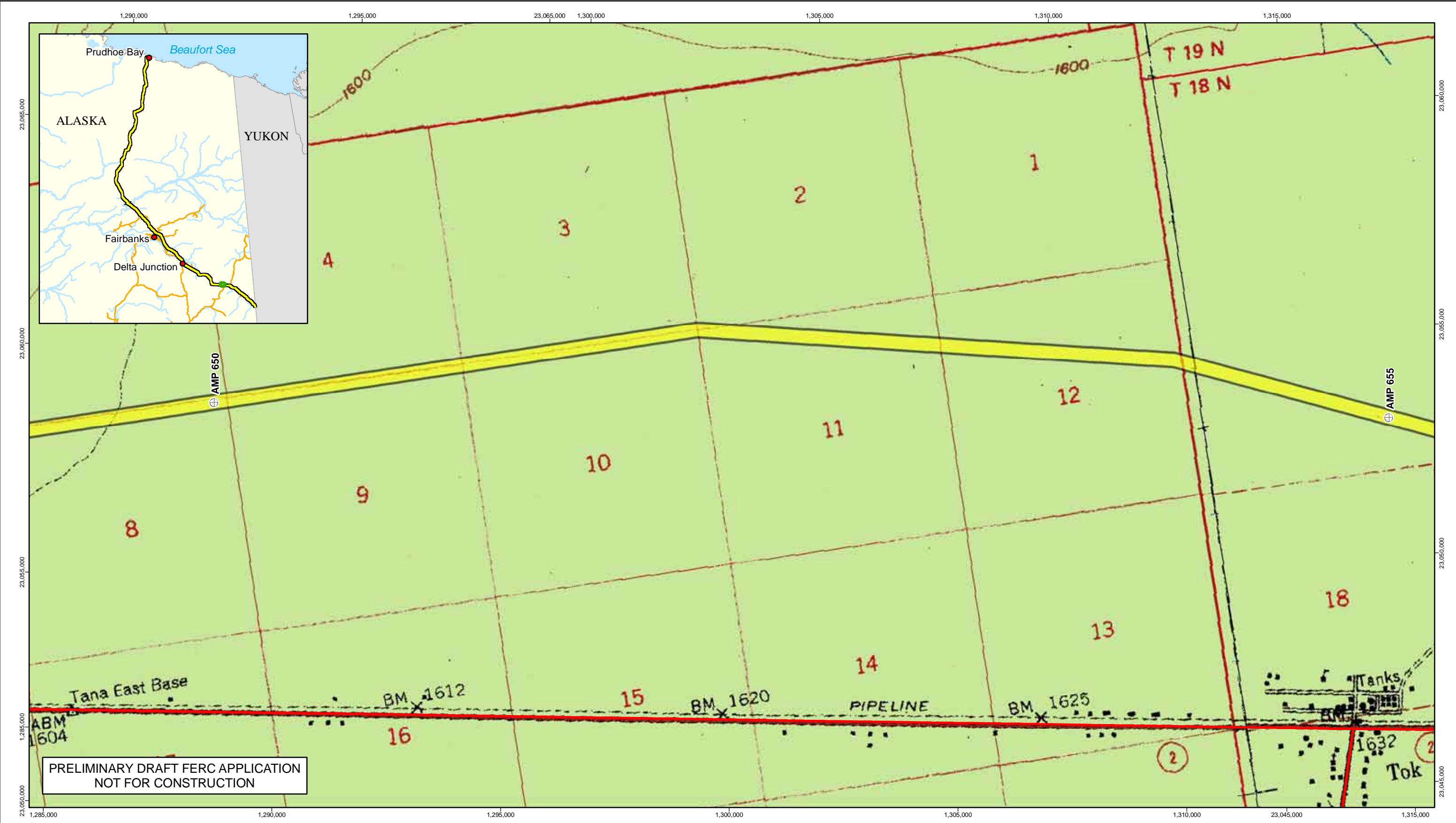
LEGEND

- ⊕ Proposed Route Milepost
- TAPS Buried
- TAPS Elevated
- Highway
- Proposed Route Corridor
- Proposed GTP Location
- Facility

* Original size is 11 x 17. Map must be printed
at original size for scale to remain correct.



APPENDIX 1A
US-04-002-117
Alaska Pipeline Project
Proposed Alaska Mainline



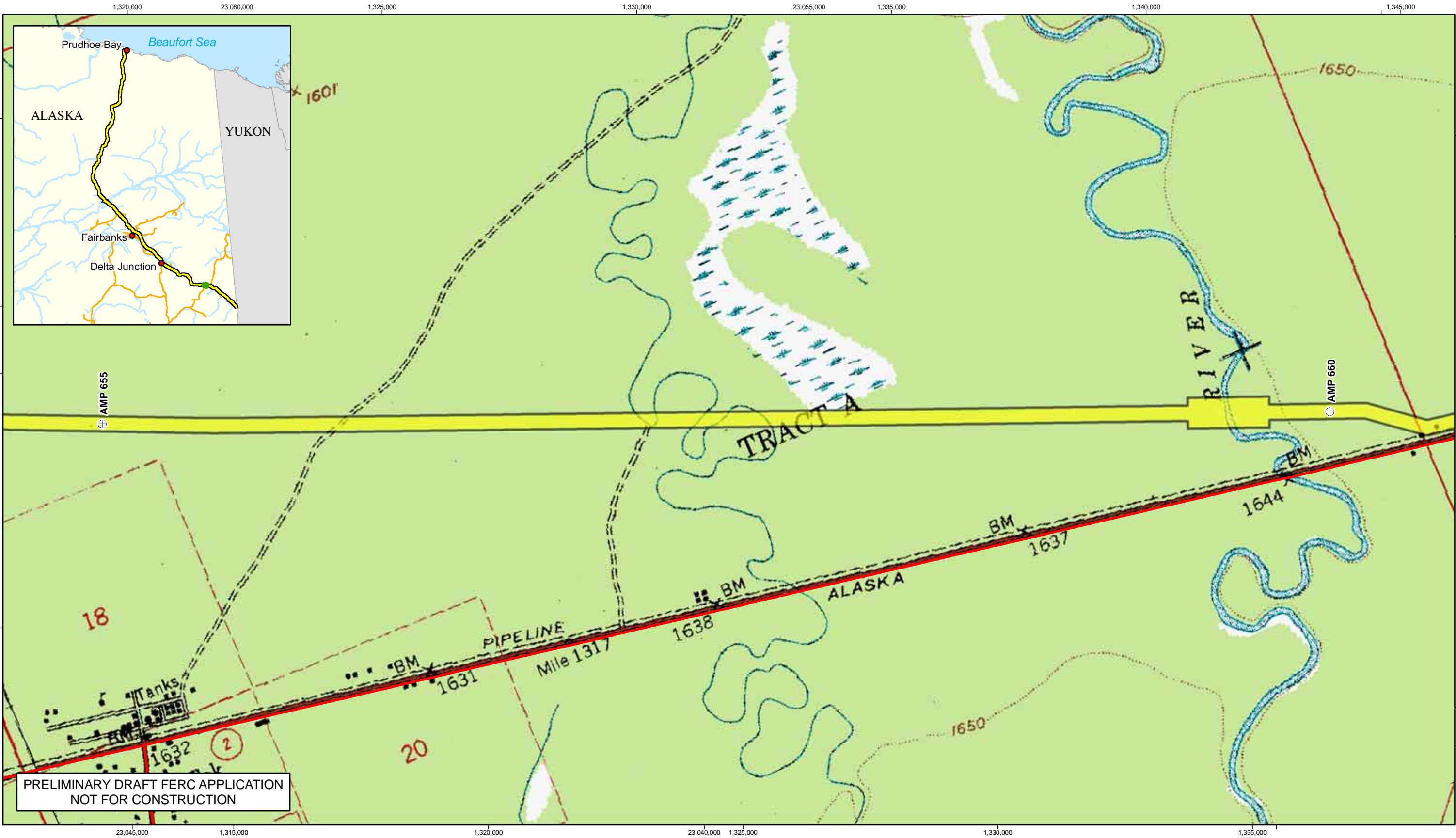
LEGEND

- ⊕ Proposed Route Milepost
- ▬ TAPS Buried
- ▬ TAPS Elevated
- ▬ Highway
- ▬ Proposed Route Corridor
- ▬ Proposed GTP Location
- Facility

* Original size is 11 x 17. Map must be printed at original size for scale to remain correct.

0 2,000 4,000 6,000 Feet

APPENDIX 1A
US-04-002-118
Alaska Pipeline Project
Proposed Alaska Mainline



PRELIMINARY DRAFT FERC APPLICATION
NOT FOR CONSTRUCTION

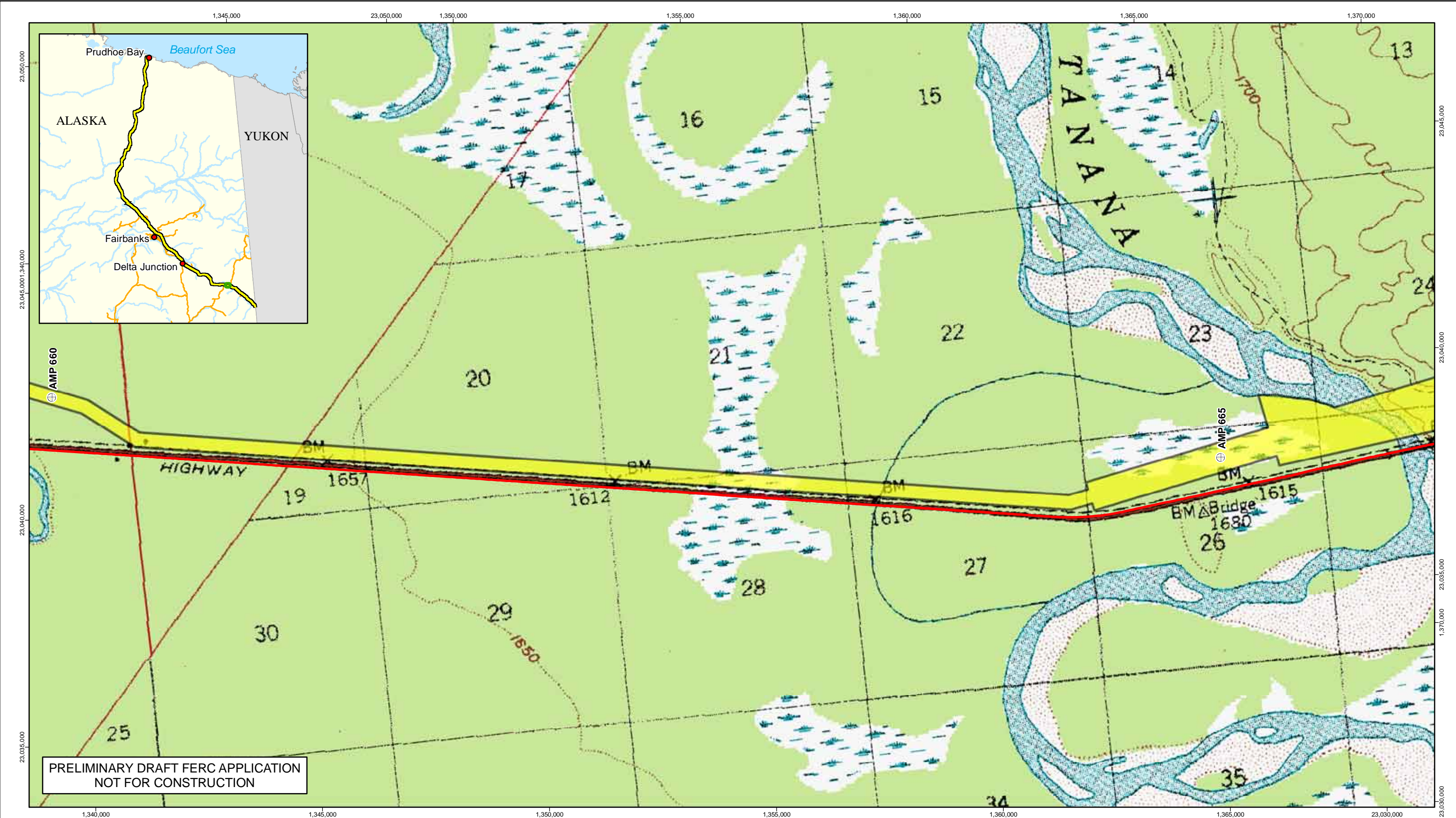
LEGEND

- ⊕ Proposed Route Milepost
- Proposed Route Corridor
- TAPS Buried
- TAPS Elevated
- Highway
- Proposed GTP Location
- Facility

* Original size is 11 x 17. Map must be printed
at original size for scale to remain correct.




APPENDIX 1A
US-04-002-119
Alaska Pipeline Project
Proposed Alaska Mainline



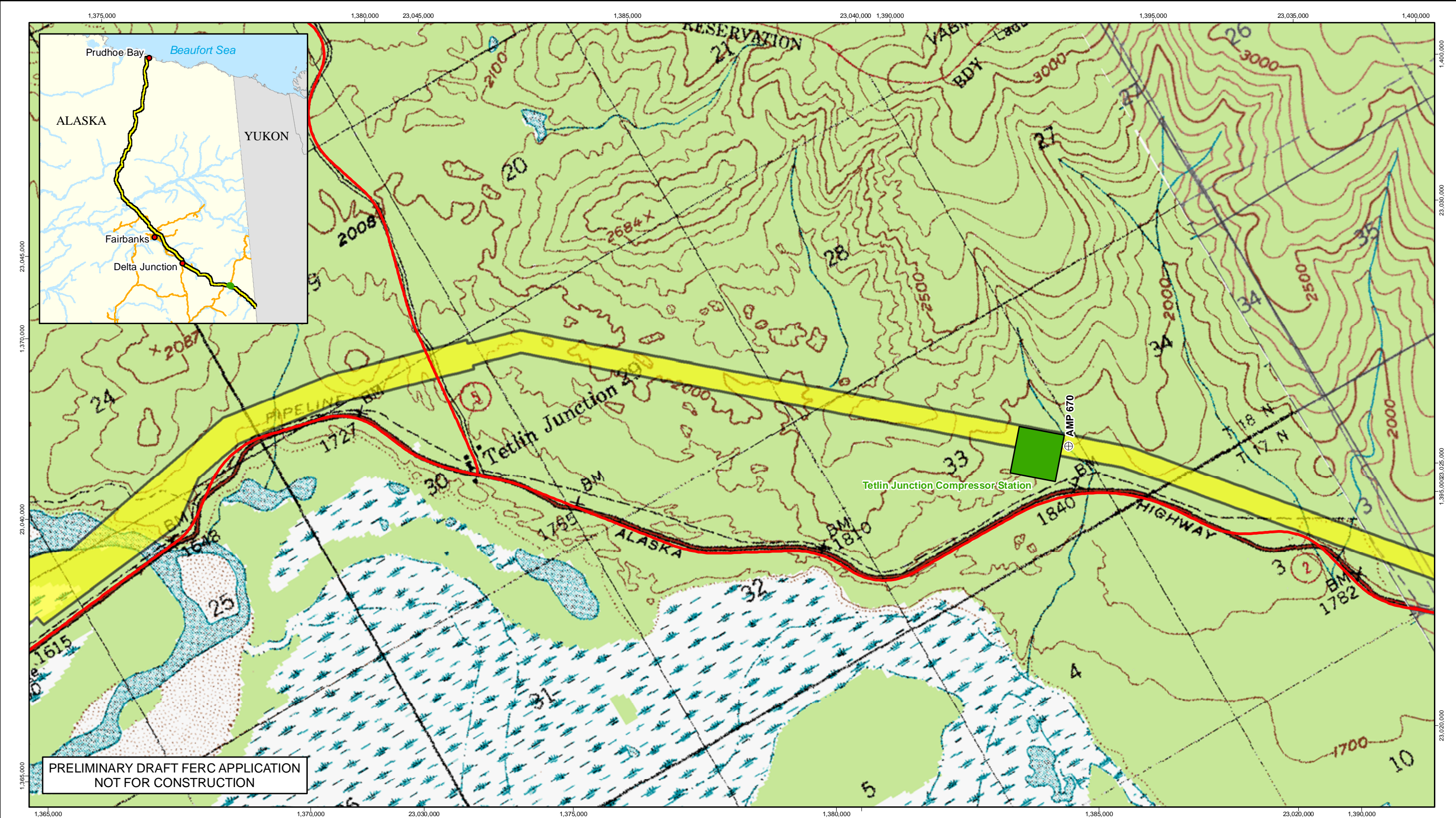
PRELIMINARY DRAFT FERC APPLICATION
NOT FOR CONSTRUCTION

- LEGEND**
- ⊕ Proposed Route Milepost
 - TAPS Buried
 - TAPS Elevated
 - Highway
 - Proposed Route Corridor
 - Proposed GTP Location
 - Facility

* Original size is 11 x 17. Map must be printed at original size for scale to remain correct.



APPENDIX 1A
US-04-002-120
Alaska Pipeline Project
Proposed Alaska Mainline



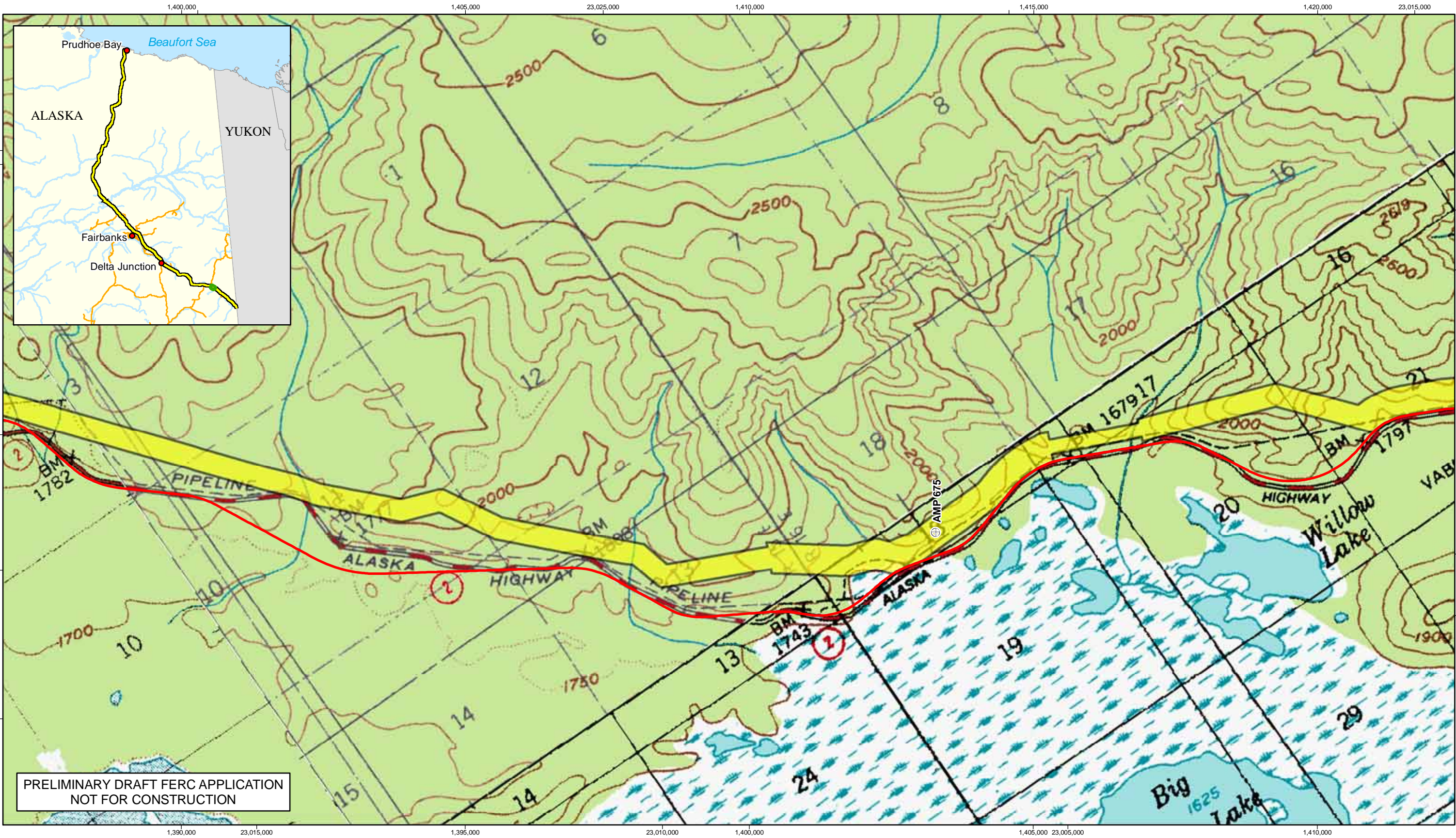
PRELIMINARY DRAFT FERC APPLICATION
NOT FOR CONSTRUCTION

- LEGEND**
- ⊕ Proposed Route Milepost
 - Proposed Route Corridor
 - TAPS Buried
 - TAPS Elevated
 - Highway
 - Proposed GTP Location
 - Facility

* Original size is 11 x 17. Map must be printed
at original size for scale to remain correct.



APPENDIX 1A
US-04-002-121
Alaska Pipeline Project
Proposed Alaska Mainline



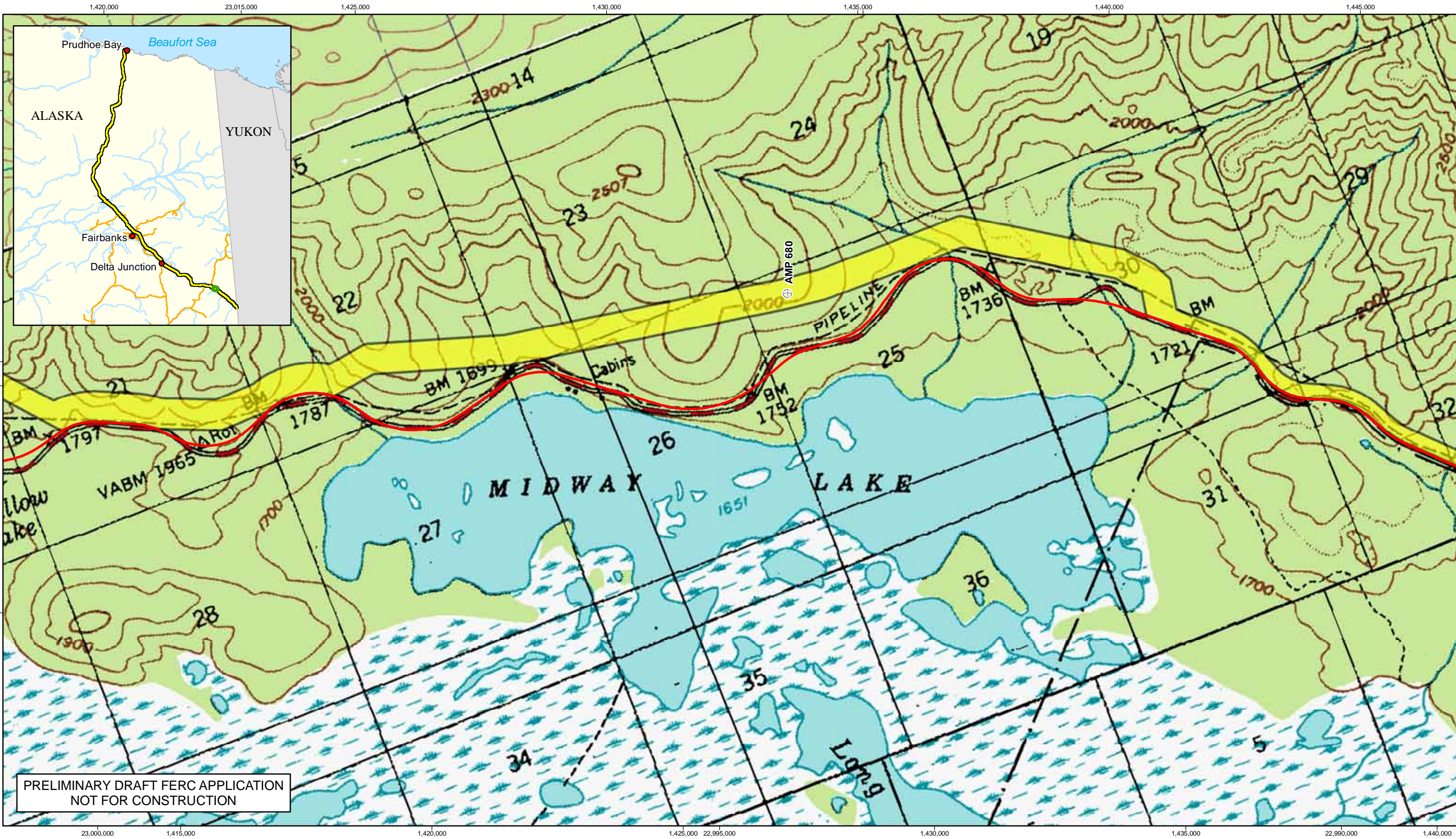
LEGEND

- ⊕ Proposed Route Milepost
- ▬ TAPS Buried
- ▬ TAPS Elevated
- ▬ Highway
- ▬ Proposed Route Corridor
- ▬ Proposed GTP Location
- Facility

* Original size is 11 x 17. Map must be printed at original size for scale to remain correct.



APPENDIX 1A
US-04-002-122
Alaska Pipeline Project
Proposed Alaska Mainline



PRELIMINARY DRAFT FERC APPLICATION
NOT FOR CONSTRUCTION

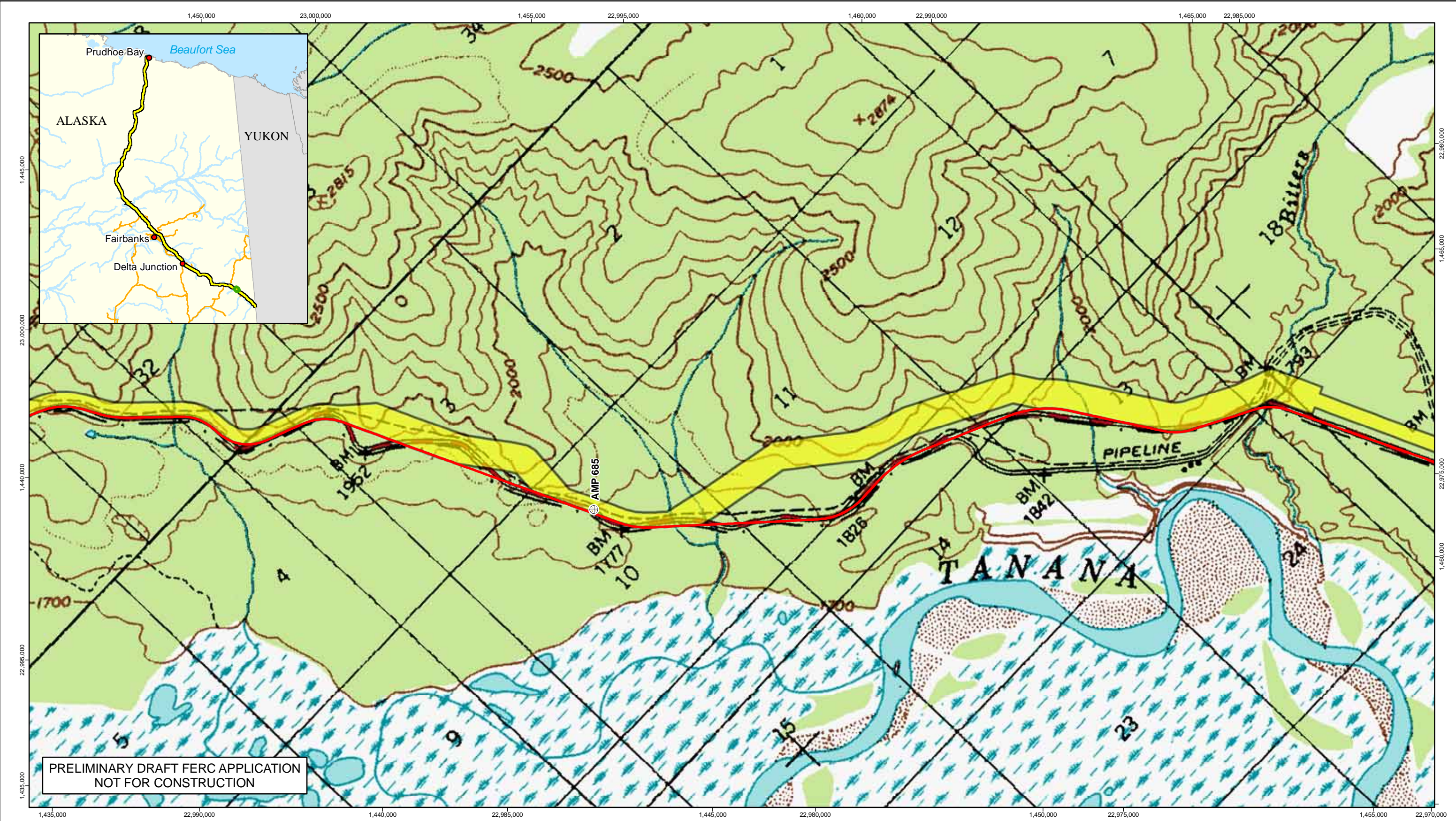
LEGEND

- ⊕ Proposed Route Milepost
- TAPS Buried
- TAPS Elevated
- Highway
- Proposed Route Corridor
- Proposed GTP Location
- Facility

* Original size is 11 x 17. Map must be printed
at original size for scale to remain correct.



APPENDIX 1A
US-04-002-123
Alaska Pipeline Project
Proposed Alaska Mainline

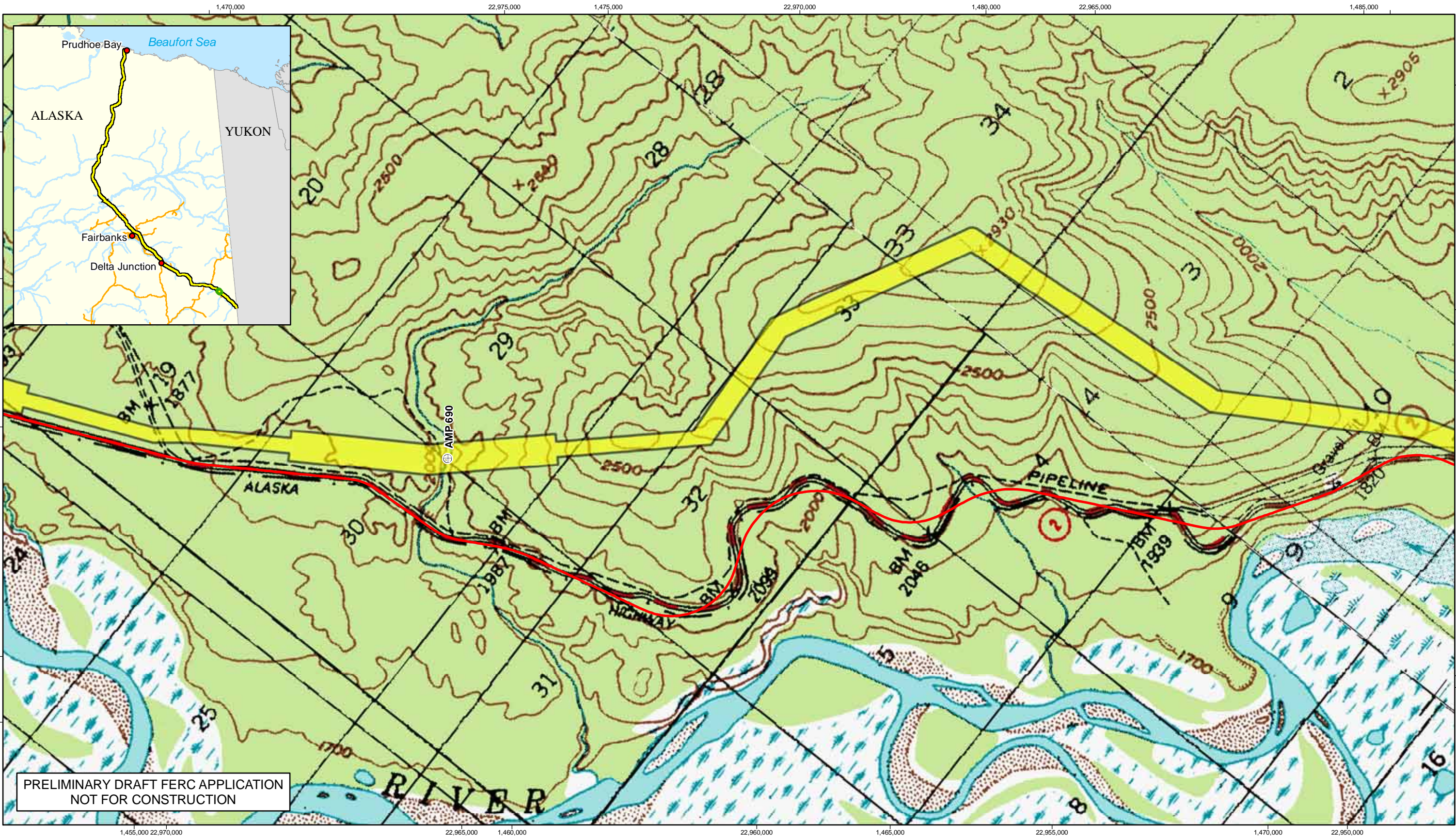


LEGEND

	Proposed Route Milepost		Proposed Route Corridor
	TAPS Buried		Proposed GTP Location
	TAPS Elevated		Facility
	Highway		

* Original size is 11 x 17. Map must be printed at original size for scale to remain correct.

APPENDIX 1A
US-04-002-124
Alaska Pipeline Project
Proposed Alaska Mainline



LEGEND

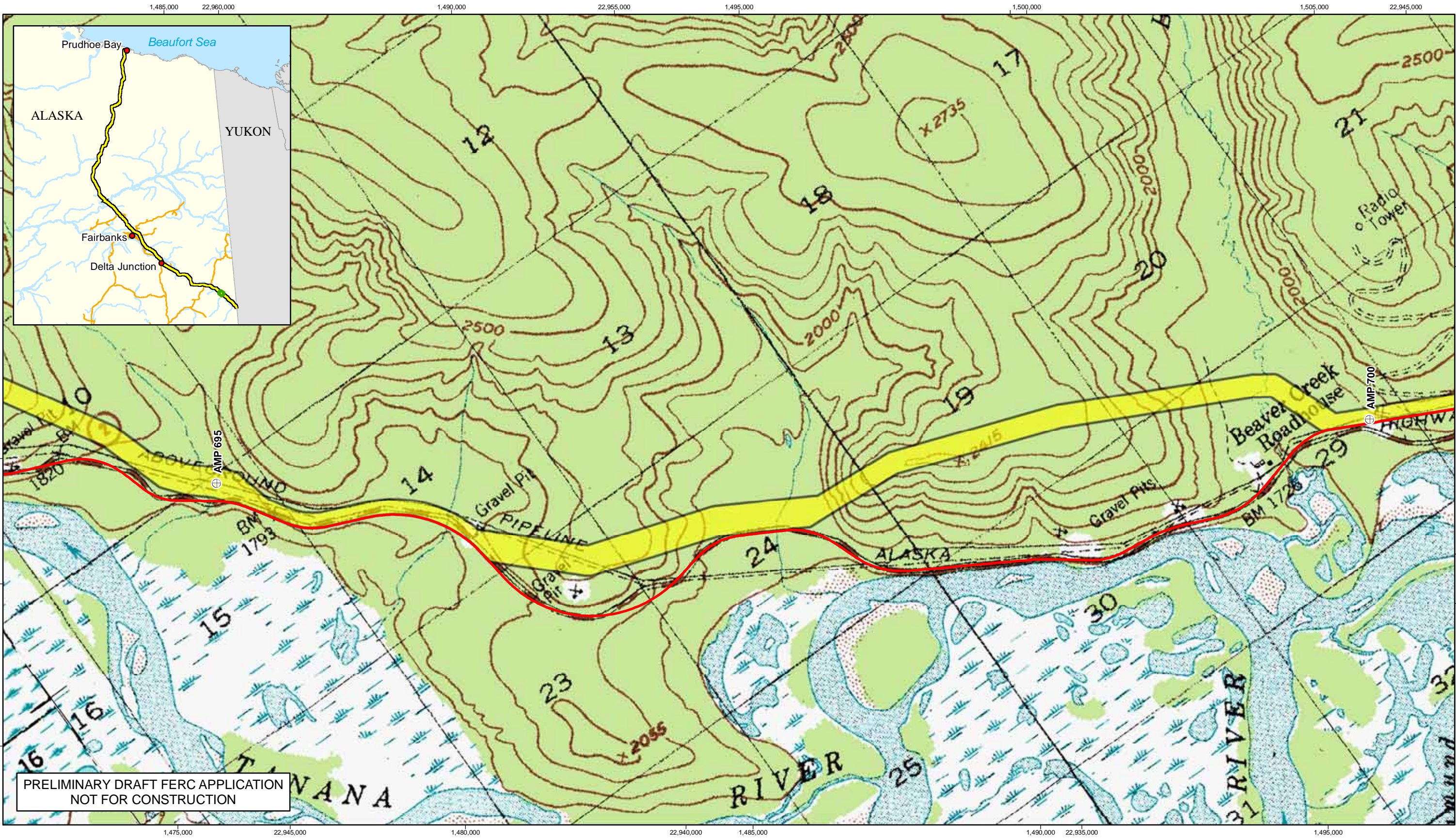
- ⊕ Proposed Route Milepost
- Proposed Route Corridor
- TAPS Buried
- Proposed GTP Location
- TAPS Elevated
- Facility
- Highway

* Original size is 11 x 17. Map must be printed at original size for scale to remain correct.

0 2,000 4,000 6,000 Feet



APPENDIX 1A
US-04-002-125
Alaska Pipeline Project
Proposed Alaska Mainline



PRELIMINARY DRAFT FERC APPLICATION
NOT FOR CONSTRUCTION

LEGEND

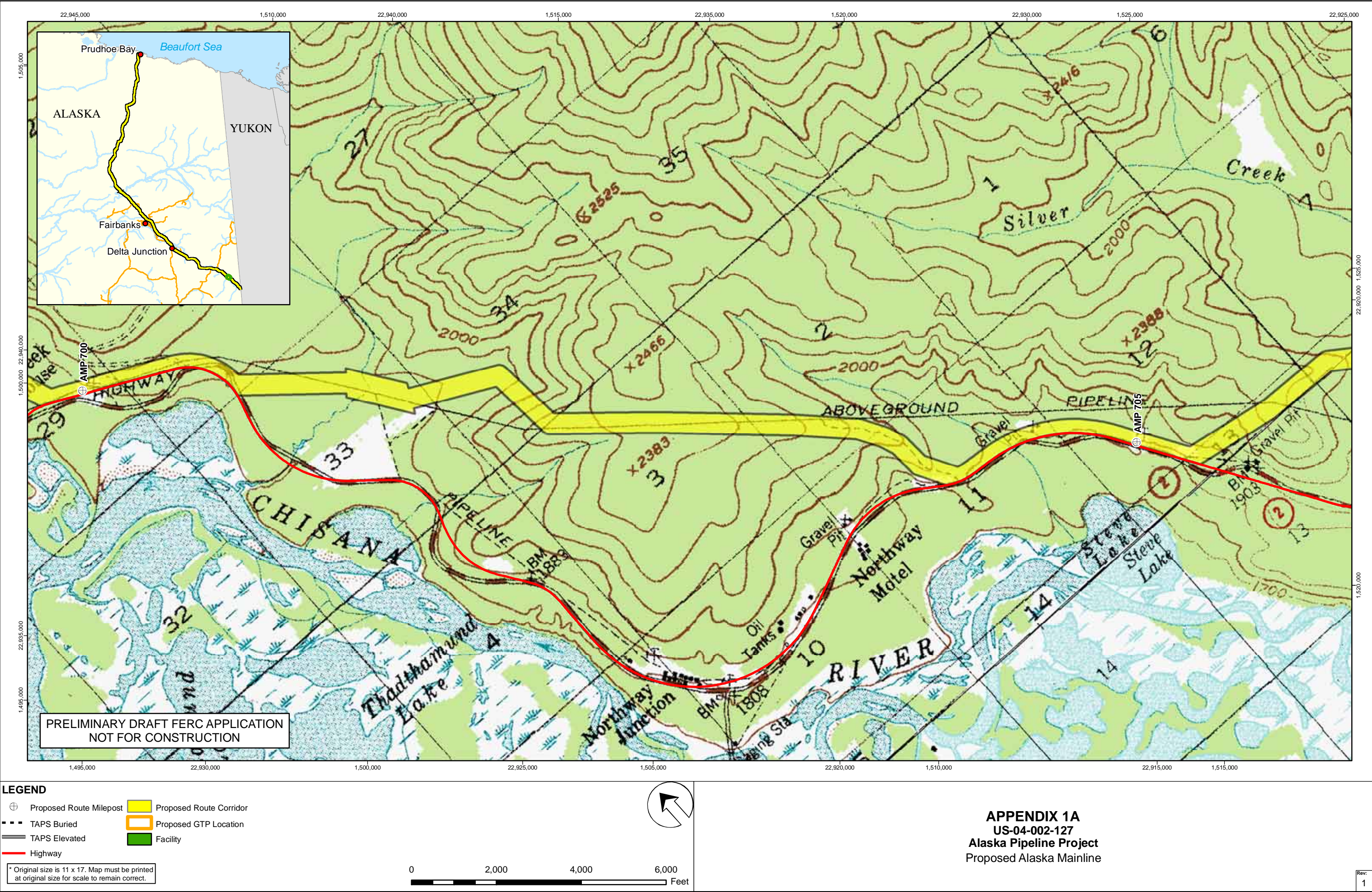
- ⊕ Proposed Route Milepost
- TAPS Buried
- TAPS Elevated
- Highway
- Proposed Route Corridor
- Proposed GTP Location
- Facility

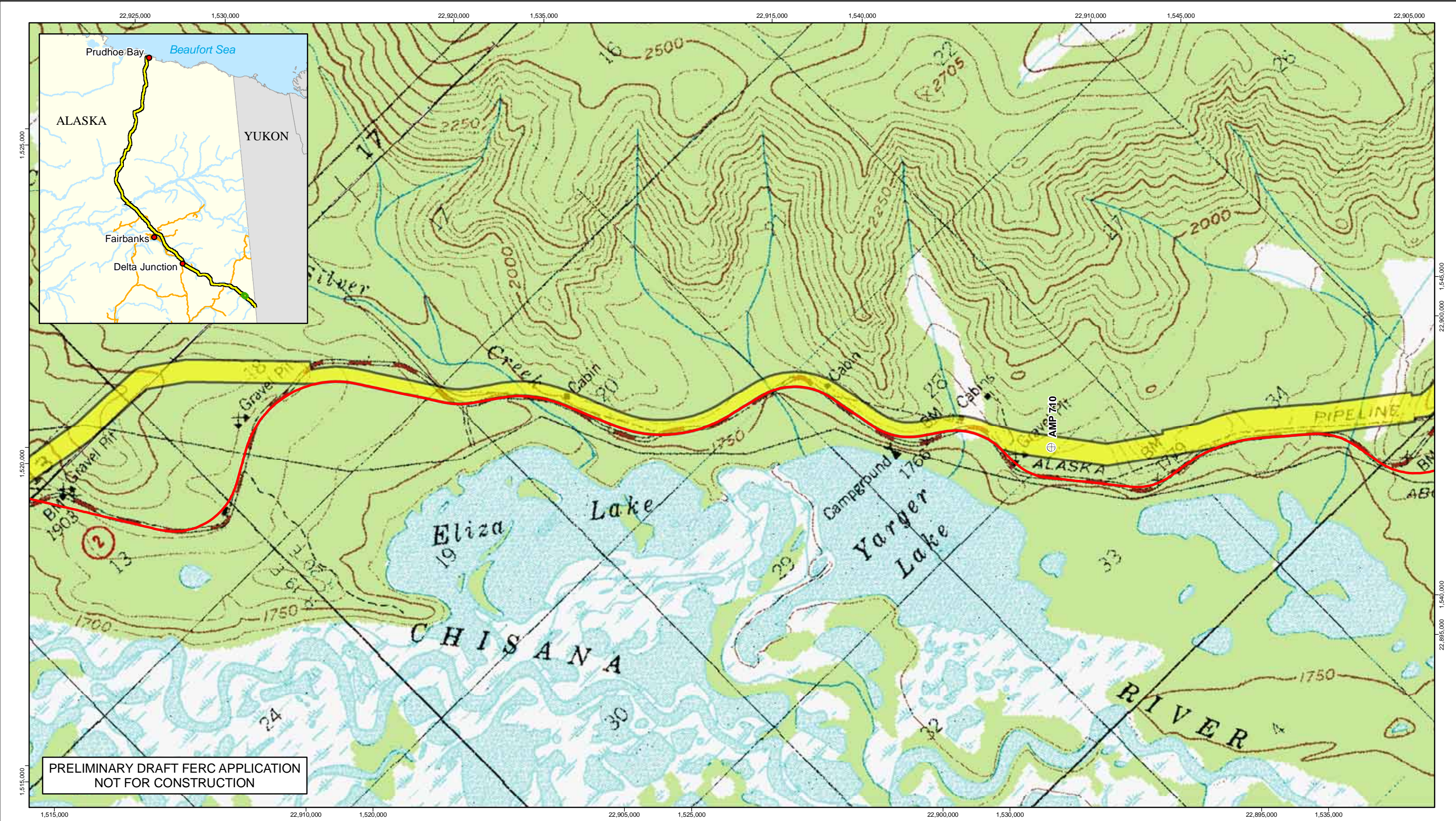
* Original size is 11 x 17. Map must be printed at original size for scale to remain correct.

0 2,000 4,000 6,000 Feet



APPENDIX 1A
US-04-002-126
Alaska Pipeline Project
Proposed Alaska Mainline





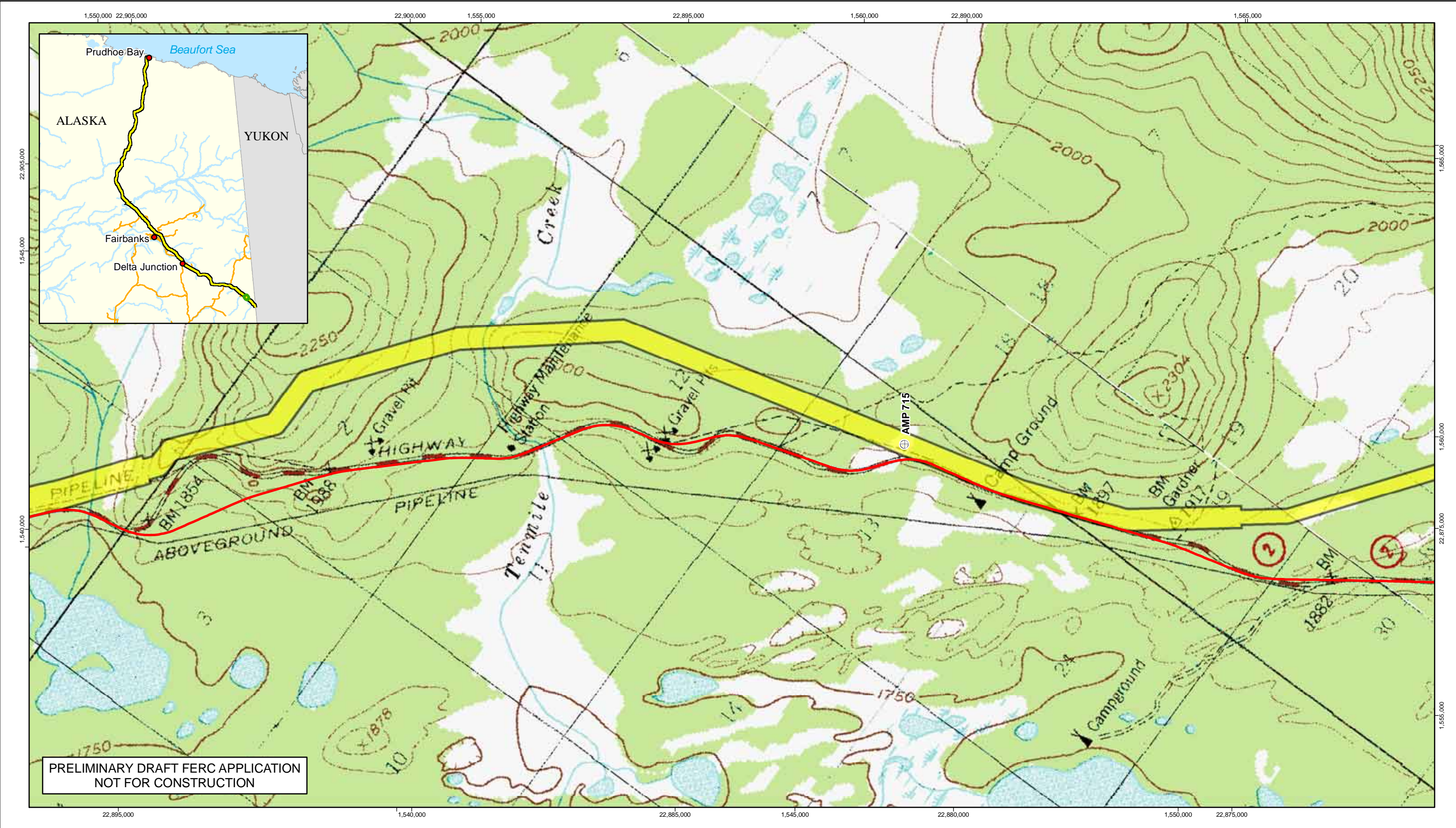
LEGEND

⊕	Proposed Route Milepost		Proposed Route Corridor
- - -	TAPS Buried		Proposed GTP Location
—	TAPS Elevated		Facility
—	Highway		

* Original size is 11 x 17. Map must be printed at original size for scale to remain correct.

0 2,000 4,000 6,000 Feet

APPENDIX 1A
US-04-002-128
Alaska Pipeline Project
Proposed Alaska Mainline



LEGEND

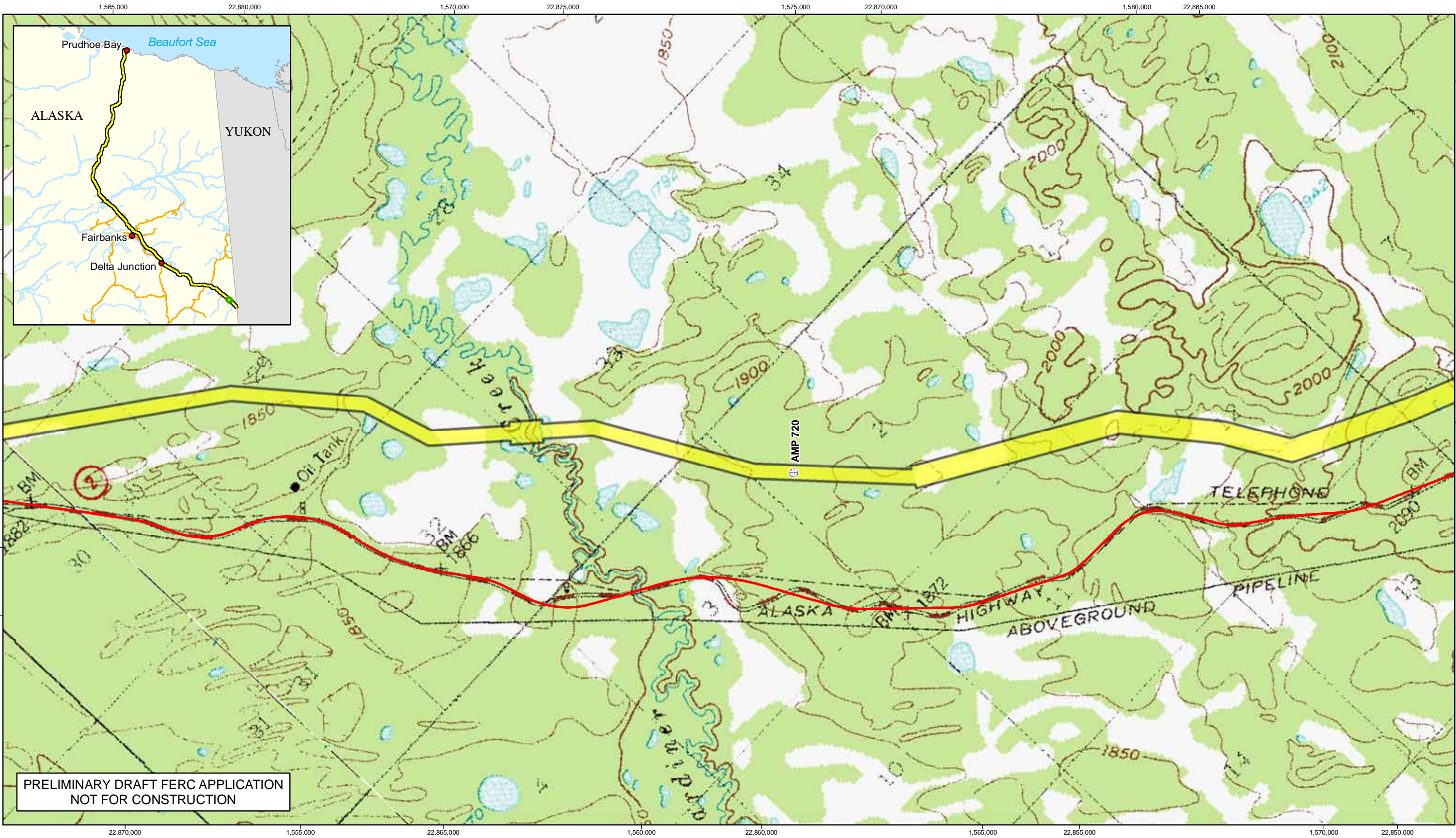
- ⊕ Proposed Route Milepost
- TAPS Buried
- TAPS Elevated
- Highway
- Proposed Route Corridor
- Proposed GTP Location
- Facility

* Original size is 11 x 17. Map must be printed at original size for scale to remain correct.

0 2,000 4,000 6,000 Feet

APPENDIX 1A
US-04-002-129
Alaska Pipeline Project
Proposed Alaska Mainline

Rev: 1

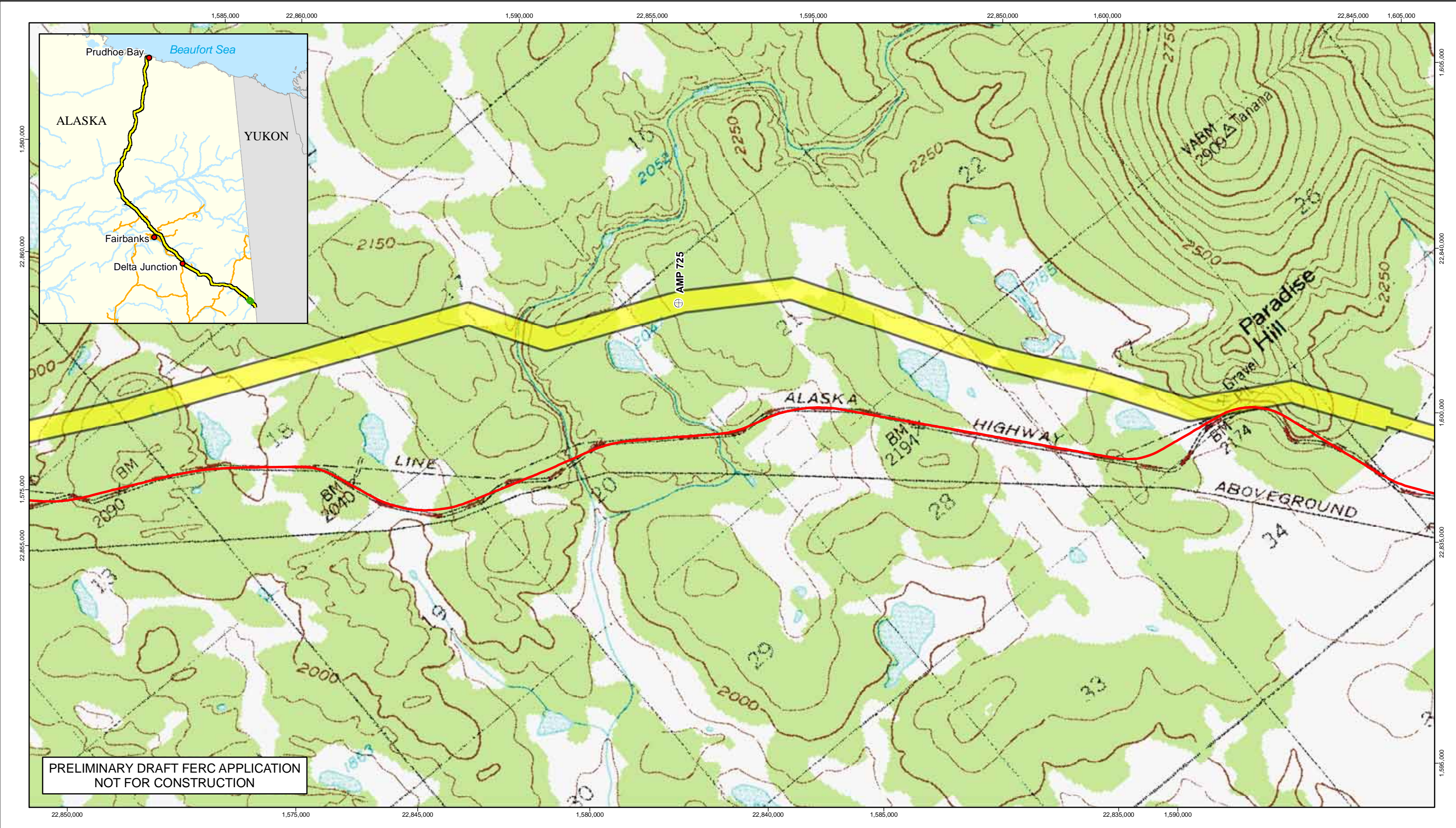


LEGEND

	Proposed Route Milepost		Proposed Route Corridor
	TAPS Buried		Proposed GTP Location
	TAPS Elevated		Facility
	Highway		

* Original size is 11 x 17. Map must be printed at original size for scale to remain correct.

APPENDIX 1A
US-04-002-130
Alaska Pipeline Project
Proposed Alaska Mainline



LEGEND

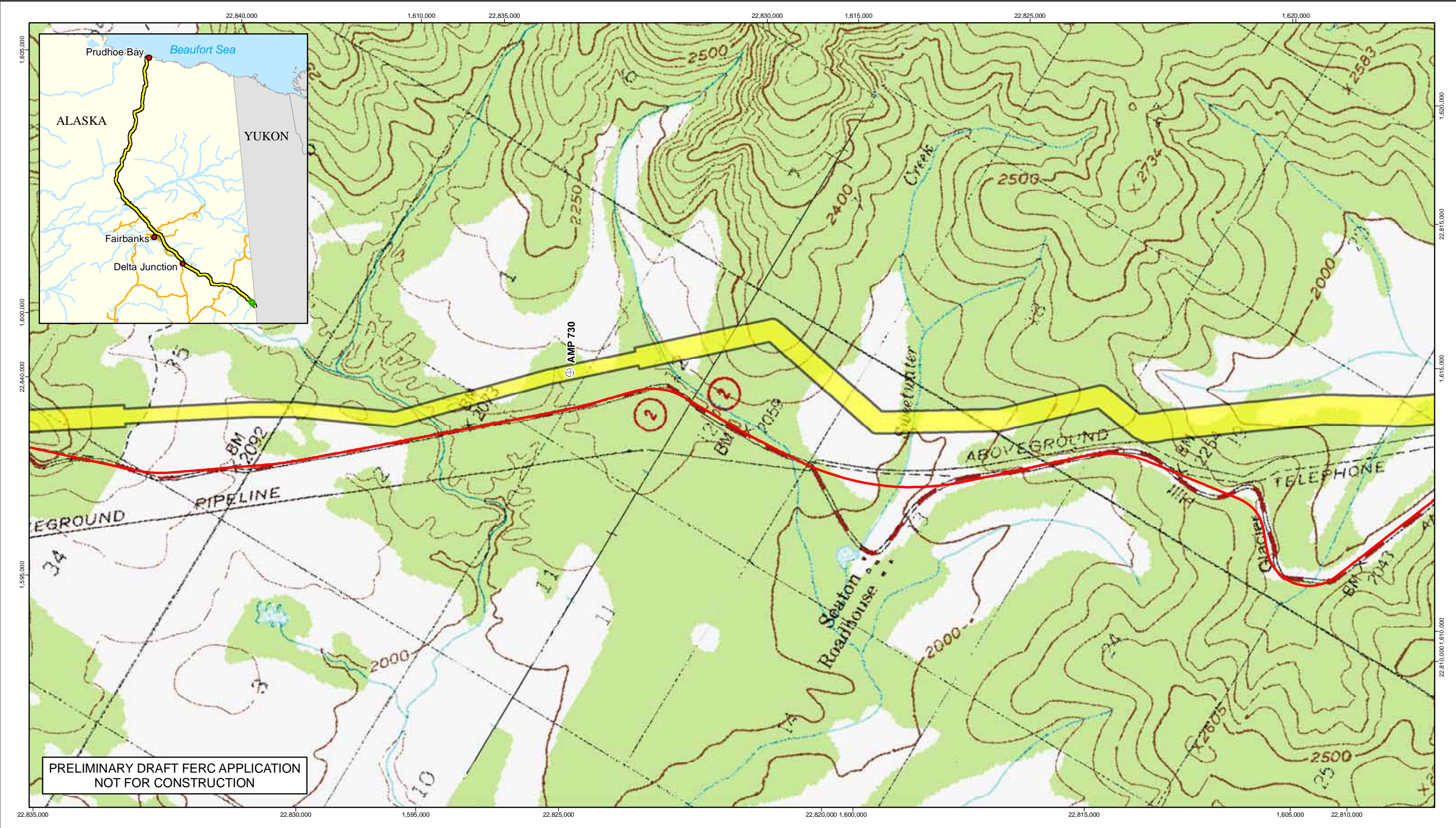
⊕	Proposed Route Milepost		Proposed Route Corridor
- - -	TAPS Buried		Proposed GTP Location
—	TAPS Elevated		Facility
—	Highway		

* Original size is 11 x 17. Map must be printed at original size for scale to remain correct.

0 2,000 4,000 6,000 Feet

APPENDIX 1A
US-04-002-131
Alaska Pipeline Project
Proposed Alaska Mainline

Rev: 1



LEGEND

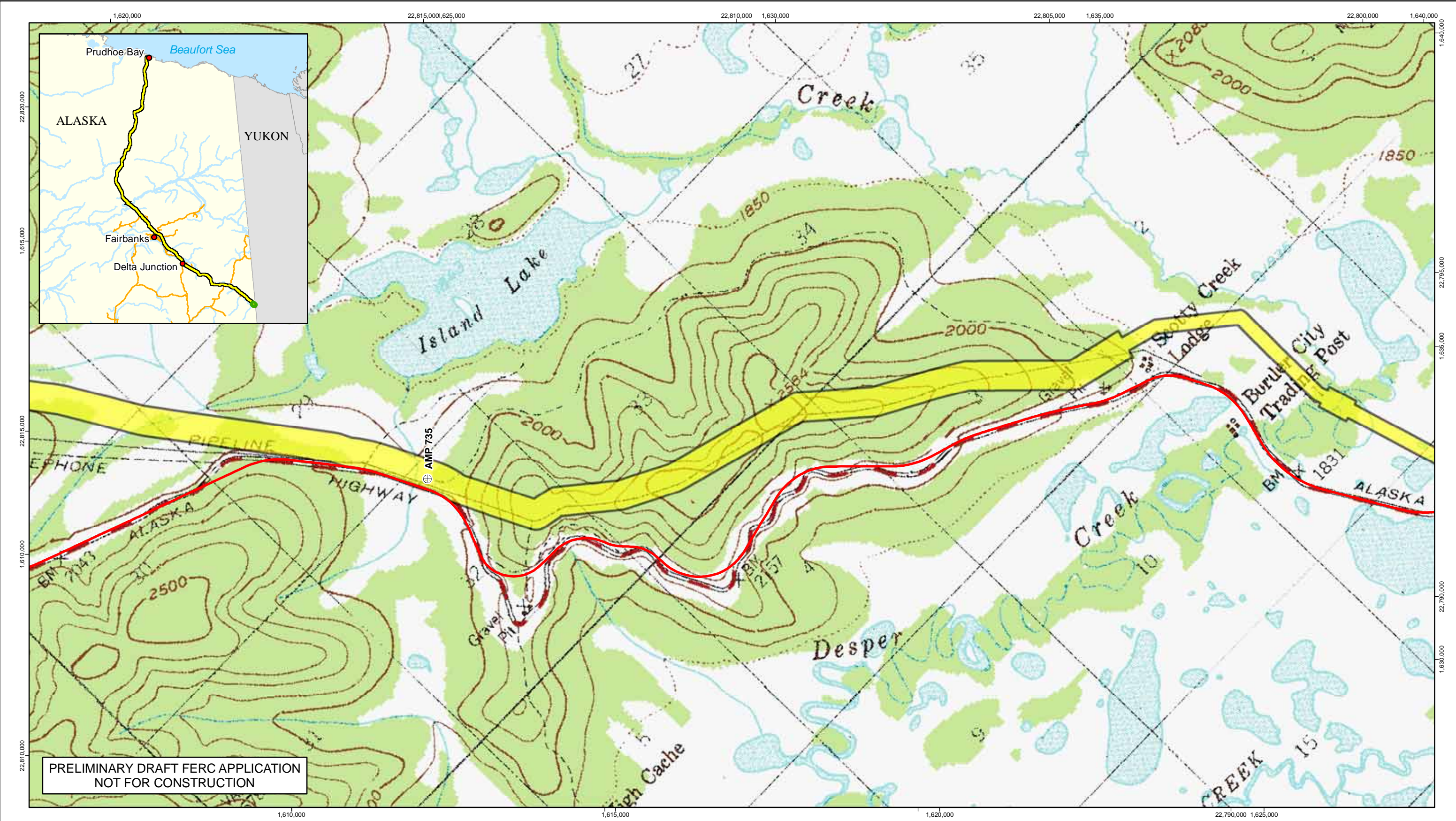
⊕	Proposed Route Milepost		Proposed Route Corridor
- - -	TAPS Buried		Proposed GTP Location
—	TAPS Elevated		Facility
—	Highway		

* Original size is 11 x 17. Map must be printed at original size for scale to remain correct.

0 2,000 4,000 6,000 Feet

APPENDIX 1A
US-04-002-132
Alaska Pipeline Project
Proposed Alaska Mainline

Rev: 1



PRELIMINARY DRAFT FERC APPLICATION
NOT FOR CONSTRUCTION

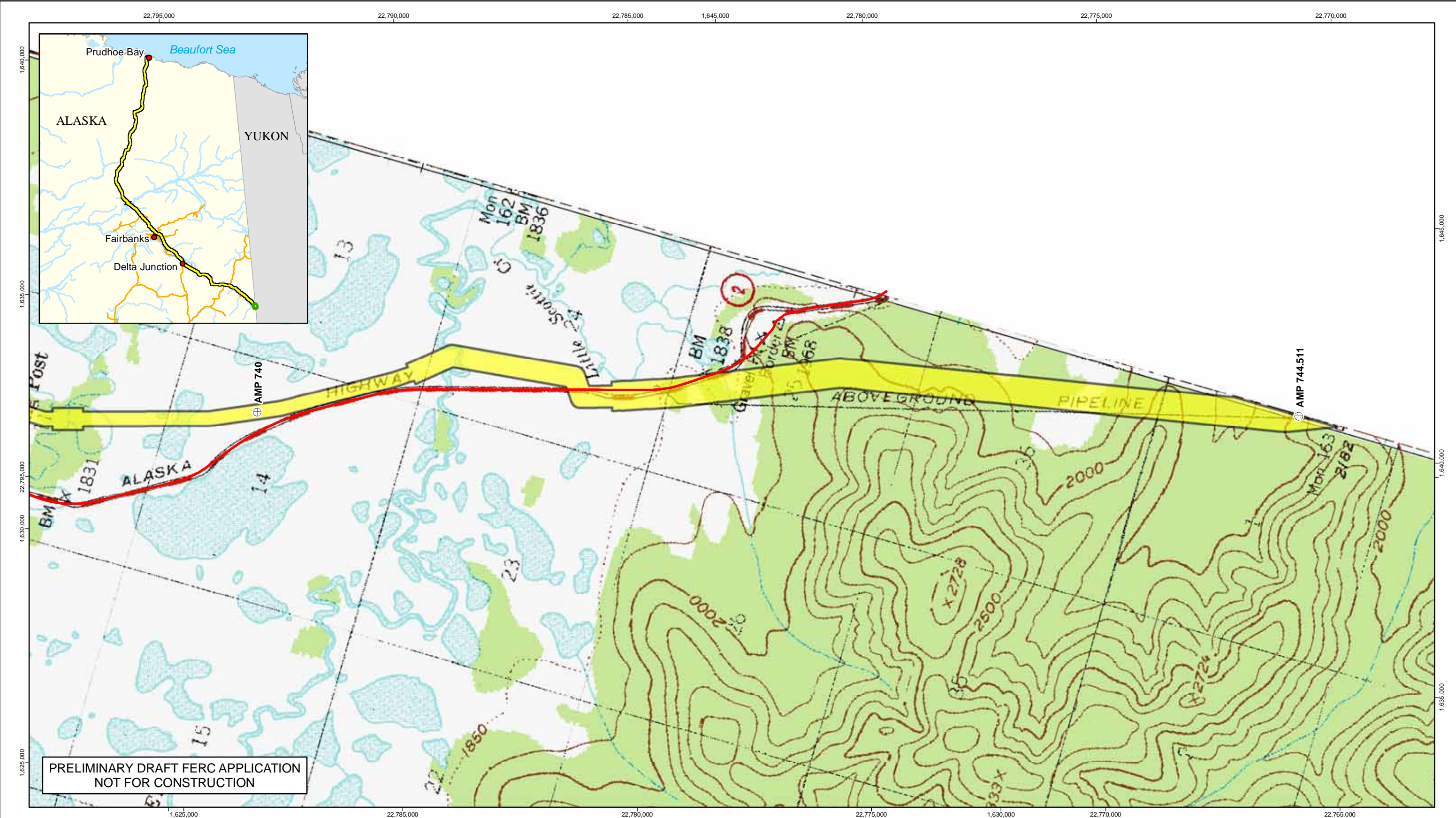
LEGEND

- ⊕ Proposed Route Milepost
- TAPS Buried
- TAPS Elevated
- Highway
- Proposed Route Corridor
- Proposed GTP Location
- Facility

* Original size is 11 x 17. Map must be printed at original size for scale to remain correct.



APPENDIX 1A
US-04-002-133
Alaska Pipeline Project
Proposed Alaska Mainline



LEGEND

- ⊕ Proposed Route Milepost
- Proposed Route Corridor
- TAPS Buried
- TAPS Elevated
- Highway
- Proposed GTP Location
- Facility

* Original size is 11 x 17. Map must be printed at original size for scale to remain correct.

0 2,000 4,000 6,000 Feet

APPENDIX 1A
US-04-002-134
Alaska Pipeline Project
Proposed Alaska Mainline

Rev: 1