	ALASKA PIPELINE PROJECT DRAFT RESOURCE REPORT 8 LAND USE, RECREATION, AND AESTHETICS APPENDIX 8A	USAG-UR-SGREG-000012 DECEMBER 2011 REVISION 0
	FERC Docket No. PF09-11-000	

**APPENDIX 8A LAND USE AND OWNERSHIP AFFECTED BY
CONSTRUCTION AND OPERATION OF THE PIPELINE
FACILITIES BY MILEPOST**

DRAFT


	ALASKA PIPELINE PROJECT DRAFT RESOURCE REPORT 8 LAND USE, RECREATION, AND AESTHETICS APPENDIX 8A	USAG-UR-SGREG-000012 DECEMBER 2011 REVISION 0
	FERC Docket No. PF09-11-000	PAGE 8A-1

TABLE 8A-1					
Alaska Pipeline Project					
Land Use and Ownership Affected by Construction and Operation of the Pipeline Facilities by Milepost					
Borough/Census Area	Begin Milepost	End Milepost	Crossing Length (mile) ^a	Land Use ^b	Owner
POINT THOMSON GAS TRANSMISSION PIPELINE					
North Slope Borough	0	58.4	58.4	Commercial / Industrial	State of Alaska
ALASKA MAINLINE					
North Slope Borough	0.0	9.2	9.2	Commercial / Industrial	State of Alaska
North Slope Borough	9.2	39.8	30.6	Open Land	State of Alaska
				Open and Commercial / Industrial	ADOTPF
North Slope Borough	39.8	41.9	2.0	Open Land	State of Alaska
North Slope Borough	41.9	54.3	12.4	Commercial / Industrial	ADOTPF
North Slope Borough	54.3	55.3	1.0	Open Land	State of Alaska
North Slope Borough	55.3	56.4	1.0	Commercial / Industrial	ADOTPF
North Slope Borough	56.4	57.4	9.6	Open Land	State of Alaska
North Slope Borough	57.4	67.0	0.1	Commercial / Industrial	ADOTPF
North Slope Borough	67.0	67.1	54.9	Open Land	State of Alaska
North Slope Borough	67.1	122.0	0.3	Open Land	BLM
North Slope Borough	122.0	122.4	1.1	Open Land	State of Alaska
North Slope Borough	122.4	123.5	26.6	Open Land	BLM
North Slope Borough	123.5	150.2	5.2	Open Land	State of Alaska
North Slope Borough	150.2	155.4	6.5	Open Land	BLM
North Slope Borough	155.4	161.9	6.5	Open Land	State of Alaska
North Slope Borough	161.9	168.3	14.3	Open Land	BLM
North Slope Borough	168.3	182.8	0.7	Open Land	State of Alaska
North Slope Borough	182.8	183.5	1.7	Open Land	BLM
North Slope Borough	183.5	185.2	36.2	Open Land	BLM
Yukon-Koyukuk Census Area	185.2	221.5	1.1	Open Land	State of Alaska
Yukon-Koyukuk Census Area	221.5	222.6	0.9	Open Land	BLM
Yukon-Koyukuk Census Area	222.6	223.5	0.6	Residential	Private
Yukon-Koyukuk Census Area	223.5	224.1	11.4	Open Land	BLM
Yukon-Koyukuk Census Area	224.1	235.5	10.8	Open Land	State of Alaska
Yukon-Koyukuk Census Area	235.5	246.4	2.5	Open Land	BLM
Yukon-Koyukuk Census Area	246.4	248.9	8.4	Open Land	State of Alaska
Yukon-Koyukuk Census Area	248.9	257.4	1.0	Open Land	BLM
Yukon-Koyukuk Census Area	257.4	258.4	4.6	Open Land	State of Alaska
Yukon-Koyukuk Census Area	258.4	262.9	0.1	Commercial / Industrial	State of Alaska
Yukon-Koyukuk Census Area	262.9	263.0	12.6	Open Land	State of Alaska
Yukon-Koyukuk Census Area	263.0	275.6	0.2	Commercial / Industrial	ADOTPF
Yukon-Koyukuk Census Area	275.6	275.8	4.0	Open Land	State of Alaska
Yukon-Koyukuk Census Area	275.8	279.9	1.3	Open Land	BLM
Yukon-Koyukuk Census Area	279.9	281.1	2.0	Commercial / Industrial	ADOTPF
Yukon-Koyukuk Census Area	281.1	283.1	2.3	Open Land	BLM
Yukon-Koyukuk Census Area	283.1	285.4	22.9	Open Land	State of Alaska
Yukon-Koyukuk Census Area	285.4	308.5	3.3	Open Land	BLM
Yukon-Koyukuk Census Area	308.5	311.8			

DRAFT


	ALASKA PIPELINE PROJECT DRAFT RESOURCE REPORT 8 LAND USE, RECREATION, AND AESTHETICS APPENDIX 8A	USAG-UR-SGREG-000012 DECEMBER 2011 REVISION 0
	FERC Docket No. PF09-11-000	PAGE 8A-2

TABLE 8A-1					
Alaska Pipeline Project Land Use and Ownership Affected by Construction and Operation of the Pipeline Facilities by Milepost					
Borough/Census Area	Begin Milepost	End Milepost	Crossing Length (mile) ^a	Land Use ^b	Owner
Yukon-Koyukuk Census Area	311.8	337.0	25.1	Open Land	State of Alaska
Yukon-Koyukuk Census Area	337.0	338.0	1.1	Open Land	BLM
Yukon-Koyukuk Census Area	338.0	338.5	1.1	Open Land	State of Alaska
Yukon-Koyukuk Census Area	339.1	340.2	1.0	Open Land	BLM
Yukon-Koyukuk Census Area	340.2	357.6	17.4	Open Land	State of Alaska
Yukon-Koyukuk Census Area	357.6	359.9	2.3	Open Land	BLM
Yukon-Koyukuk Census Area	360.2	360.5	0.2	Open Water	State of Alaska
Yukon-Koyukuk Census Area	360.5	408.5	47.6	Open Land	State of Alaska
Yukon-Koyukuk Census Area	408.5	408.9	0.4	Commercial / Industrial	State of Alaska
Yukon-Koyukuk Census Area	408.9	421.1	12.0	Open Land	State of Alaska
Yukon-Koyukuk Census Area	421.1	421.6	0.6	Open Land	BLM
Yukon-Koyukuk Census Area	421.1	430.2	8.7	Open Land	State of Alaska
Fairbanks North Star Borough	430.2	439.9	9.7	Open Land	State of Alaska
Fairbanks North Star Borough	439.9	444.4	4.5	Forest	Fairbanks North Star Borough
Fairbanks North Star Borough	444.4	445.6	1.1	Open Land	State of Alaska
Fairbanks North Star Borough	445.6	446.2	0.6	Forest	Fairbanks North Star Borough
Fairbanks North Star Borough	446.2	446.2	0.1	Open Land	State of Alaska
Fairbanks North Star Borough	446.2	447.7	1.4	Forest	Fairbanks North Star Borough
Fairbanks North Star Borough	447.7	448.3	0.7	Open Land	State of Alaska
Fairbanks North Star Borough	448.3	449.1	0.8	Open Land	BLM
Fairbanks North Star Borough	449.1	449.1	0.0	Open Land	State of Alaska
Fairbanks North Star Borough	449.1	451.5	2.4	Forest	Fairbanks North Star Borough
Fairbanks North Star Borough	451.5	451.8	0.3	Open Land	State of Alaska
Fairbanks North Star Borough	451.8	452.9	0.6	Forest	Fairbanks North Star Borough
Fairbanks North Star Borough	451.9	452.4	0.5	Forest	Board of Regents of the University of Alaska
Fairbanks North Star Borough	452.9	453.6	0.6	Open Land	State of Alaska
Fairbanks North Star Borough	453.2	453.4	0.1	Commercial / Industrial	Private
Fairbanks North Star Borough	453.6	454.1	0.5	Forest	Alaska Mental Health Trust Authority
Fairbanks North Star Borough	454.1	454.8	0.7	Open Land	State of Alaska
Fairbanks North Star Borough	454.8	455.4	0.5	Open Land	BLM
Fairbanks North Star Borough	455.4	455.4	0.0	Forest	Alaska Mental Health Trust Authority
Fairbanks North Star Borough	455.4	455.6	0.1	Commercial / Industrial	Private
Fairbanks North Star Borough	455.6	455.7	0.1	Commercial / Industrial	Private
Fairbanks North Star Borough	455.7	455.8	0.1	Commercial / Industrial	Private
Fairbanks North Star Borough	455.8	456.5	0.6	Forest	Alaska Mental Health Trust Authority

DRAFT


	ALASKA PIPELINE PROJECT DRAFT RESOURCE REPORT 8 LAND USE, RECREATION, AND AESTHETICS APPENDIX 8A	USAG-UR-SGREG-000012 DECEMBER 2011 REVISION 0
	FERC Docket No. PF09-11-000	PAGE 8A-3

TABLE 8A-1					
Alaska Pipeline Project Land Use and Ownership Affected by Construction and Operation of the Pipeline Facilities by Milepost					
Borough/Census Area	Begin Milepost	End Milepost	Crossing Length (mile) ^a	Land Use ^b	Owner
Fairbanks North Star Borough	456.5	456.8	0.3	Forest	Board of Regents of the University of Alaska
Fairbanks North Star Borough	456.8	460.0	1.1	Forest	National Oceanic and Atmospheric Administration
Fairbanks North Star Borough	457.6	457.7	0.1	Open Land	BLM
Fairbanks North Star Borough	457.8	457.9	0.1	Forest	Alaska Mental Health Trust Authority
Fairbanks North Star Borough	457.9	458.7	0.9	Open Land	State of Alaska
Fairbanks North Star Borough	459.0	460.2	1.2	Forest	Fairbanks North Star Borough
Fairbanks North Star Borough	460.2	460.5	0.3	Forest	Alaska Mental Health Trust Authority
Fairbanks North Star Borough	460.5	463.2	2.6	Forest	Fairbanks North Star Borough
Fairbanks North Star Borough	463.2	463.5	0.3	Open Water	Private
Fairbanks North Star Borough	463.5	470.0	6.5	Open Land	State of Alaska
Fairbanks North Star Borough	470.0	472.6	2.5	Open Land	BLM
Fairbanks North Star Borough	472.6	473.5	0.9	Open Land	State of Alaska
Fairbanks North Star Borough	473.5	473.9	0.4	Forest	Alaska Mental Health Trust Authority
Fairbanks North Star Borough	473.9	474.6	0.7	Open Water	U.S. Army Corps of Engineers
Fairbanks North Star Borough	474.6	474.8	0.2	Commercial / Industrial	U.S. Army Corps of Engineers
Fairbanks North Star Borough	474.8	475.7	0.6	Open Water	U.S. Army Corps of Engineers
Fairbanks North Star Borough	474.9	476.1	0.7	Forest	U.S. Army Corps of Engineers
Fairbanks North Star Borough	476.1	476.7	0.6	Forest	Alaska Mental Health Trust Authority
Fairbanks North Star Borough	476.7	479.5	2.8	Commercial / Industrial	U.S. Army
Fairbanks North Star Borough	479.5	480.6	1.1	Commercial / Industrial	Eielson AFB
Fairbanks North Star Borough	480.6	482.2	1.6	Commercial / Industrial	U.S. Army
Fairbanks North Star Borough	482.2	483.1	0.9	Commercial / Industrial	Eielson AFB
Fairbanks North Star Borough	483.1	483.2	0.1	Commercial / Industrial	U.S. Army
Fairbanks North Star Borough	483.2	487.2	4.0	Commercial / Industrial	Eielson AFB
Fairbanks North Star Borough	487.2	490.9	3.5	Commercial / Industrial	U.S. Army
Fairbanks North Star Borough	490.5	494.6	3.9	Open Land	State of Alaska
Fairbanks North Star Borough	494.6	495.1	0.5	Forest	Fairbanks North Star Borough
Fairbanks North Star Borough	495.1	495.2	0.1	Commercial / Industrial	Private
Fairbanks North Star Borough	495.2	495.4	0.1	Forest	Private
Fairbanks North Star Borough	495.4	495.5	0.1	Forest	Fairbanks North Star Borough
Fairbanks North Star Borough	495.5	495.6	0.1	Commercial / Industrial	ADOTPF

DRAFT


	ALASKA PIPELINE PROJECT DRAFT RESOURCE REPORT 8 LAND USE, RECREATION, AND AESTHETICS APPENDIX 8A	USAG-UR-SGREG-000012 DECEMBER 2011 REVISION 0
	FERC Docket No. PF09-11-000	PAGE 8A-4

TABLE 8A-1					
Alaska Pipeline Project Land Use and Ownership Affected by Construction and Operation of the Pipeline Facilities by Milepost					
Borough/Census Area	Begin Milepost	End Milepost	Crossing Length (mile) ^a	Land Use ^b	Owner
Fairbanks North Star Borough	495.5	495.5	0.0	Forest	Fairbanks North Star Borough
Fairbanks North Star Borough	495.5	495.6	0.0	Commercial / Industrial	Private
Fairbanks North Star Borough	495.6	496.4	0.8	Open Land	State of Alaska
Fairbanks North Star Borough	496.4	496.6	0.2	Open Land	BLM
Fairbanks North Star Borough	496.6	517.8	21.1	Open Land	State of Alaska
Southeast Fairbanks Census Area	517.8	523.0	6.8	Open Land	State of Alaska
Southeast Fairbanks Census Area	523.6	523.7	0.1	Open Land	Private
Southeast Fairbanks Census Area	523.7	537.4	13.6	Open Land	State of Alaska
Southeast Fairbanks Census Area	537.4	538.0	0.6	Forest	Alaska Mental Health Trust Authority
Southeast Fairbanks Census Area	537.9	538.2	0.2	Open Land	State of Alaska
Southeast Fairbanks Census Area	538.2	538.4	0.2	Forest	Private
Southeast Fairbanks Census Area	538.4	538.5	0.1	Agricultural Land	Private
Southeast Fairbanks Census Area	538.5	538.6	0.1	Agricultural Land	Private
Southeast Fairbanks Census Area	538.6	538.6	0.0	Agricultural Land	Private
Southeast Fairbanks Census Area	538.6	538.9	0.3	Agricultural Land	Private
Southeast Fairbanks Census Area	538.9	539.2	0.3	Residential	Private
Southeast Fairbanks Census Area	539.2	539.7	0.5	Agricultural Land	Private
Southeast Fairbanks Census Area	539.7	539.8	0.1	Agricultural Land	Private
Southeast Fairbanks Census Area	539.8	540.5	0.7	Open Land	State of Alaska
Southeast Fairbanks Census Area	540.5	540.6	0.1	Agricultural Land	Private
Southeast Fairbanks Census Area	540.6	540.9	0.3	Open Land	State of Alaska
Southeast Fairbanks Census Area	540.7	541.1	0.2	Agricultural Land	Private
Southeast Fairbanks Census Area	541.1	542.2	0.4	Open Land	State of Alaska
Southeast Fairbanks Census Area	541.2	541.6	0.4	Agricultural Land	Private
Southeast Fairbanks Census Area	541.6	542.2	0.5	Agricultural Land	State of Alaska
Southeast Fairbanks Census Area	542.2	542.7	0.5	Open Land	State of Alaska
Southeast Fairbanks Census Area	542.7	543.3	0.5	Agricultural Land	Private
Southeast Fairbanks Census Area	543.3	543.9	0.6	Open Land	State of Alaska
Southeast Fairbanks Census Area	543.9	544.0	0.0	Forest	Private
Southeast Fairbanks Census Area	544.0	544.1	0.1	Forest	Private

DRAFT


	ALASKA PIPELINE PROJECT DRAFT RESOURCE REPORT 8 LAND USE, RECREATION, AND AESTHETICS APPENDIX 8A	USAG-UR-SGREG-000012 DECEMBER 2011 REVISION 0
	FERC Docket No. PF09-11-000	PAGE 8A-5

TABLE 8A-1					
Alaska Pipeline Project Land Use and Ownership Affected by Construction and Operation of the Pipeline Facilities by Milepost					
Borough/Census Area	Begin Milepost	End Milepost	Crossing Length (mile) ^a	Land Use ^b	Owner
Area					
Southeast Fairbanks Census Area	544.1	544.2	0.1	Forest	Private
Southeast Fairbanks Census Area	544.2	544.4	0.1	Forest	Private
Southeast Fairbanks Census Area	544.4	546.6	2.0	Forest	Board of Regents of the University of Alaska
Southeast Fairbanks Census Area	546.3	546.5	0.2	Agricultural Land	State of Alaska
Southeast Fairbanks Census Area	546.6	547.5	0.9	Forest	Board of Regents of the University of Alaska
Southeast Fairbanks Census Area	547.5	547.8	0.3	Agricultural Land	Private
Southeast Fairbanks Census Area	547.8	548.5	0.4	Forest	Unknown,
Southeast Fairbanks Census Area	548.1	548.2	0.1	Forest	Private
Southeast Fairbanks Census Area	548.3	548.3	0.0	Forest	Private
Southeast Fairbanks Census Area	548.3	548.5	0.2	Forest	Private
Southeast Fairbanks Census Area	548.5	548.5	0.0	Agricultural Land	Private
Southeast Fairbanks Census Area	548.5	548.6	0.0	Forest	Private
Southeast Fairbanks Census Area	548.6	548.6	0.1	Forest	Private
Southeast Fairbanks Census Area	548.6	548.7	0.0	Forest	Private
Southeast Fairbanks Census Area	548.7	549.0	0.3	Forest	Private
Southeast Fairbanks Census Area	549.0	549.1	0.1	Forest	Alaska Mental Health Trust Authority
Southeast Fairbanks Census Area	549.1	549.1	0.0	Forest	Private
Southeast Fairbanks Census Area	549.1	549.4	0.2	Agricultural Land	Private
Southeast Fairbanks Census Area	549.4	549.4	0.0	Commercial / Industrial	State of Alaska
Southeast Fairbanks Census Area	549.4	550.0	0.6	Forest	Private
Southeast Fairbanks Census Area	550.0	550.1	0.2	Forest	Private
Southeast Fairbanks Census Area	550.1	550.2	0.1	Forest	Private
Southeast Fairbanks Census Area	550.2	550.3	0.1	Forest	Private
Southeast Fairbanks Census Area	550.3	550.4	0.1	Forest	Private
Southeast Fairbanks Census Area	550.4	550.5	0.1	Forest	Private
Southeast Fairbanks Census Area	550.5	550.7	0.2	Agricultural Land	Private
Southeast Fairbanks Census Area	550.7	551.4	0.7	Agricultural Land	Private

DRAFT


	ALASKA PIPELINE PROJECT DRAFT RESOURCE REPORT 8 LAND USE, RECREATION, AND AESTHETICS APPENDIX 8A	USAG-UR-SGREG-000012 DECEMBER 2011 REVISION 0
	FERC Docket No. PF09-11-000	PAGE 8A-6

TABLE 8A-1					
Alaska Pipeline Project Land Use and Ownership Affected by Construction and Operation of the Pipeline Facilities by Milepost					
Borough/Census Area	Begin Milepost	End Milepost	Crossing Length (mile) ^a	Land Use ^b	Owner
Area					
Southeast Fairbanks Census Area	551.4	551.9	0.5	Agricultural Land	State of Alaska
Southeast Fairbanks Census Area	551.9	552.3	0.4	Agricultural Land	Private
Southeast Fairbanks Census Area	552.3	553.1	0.5	Open Land	BLM
Southeast Fairbanks Census Area	552.5	552.7	0.2	Agricultural Land	Private
Southeast Fairbanks Census Area	553.1	553.6	0.5	Forest	Private
Southeast Fairbanks Census Area	553.7	553.8	0.0	Forest	Private
Southeast Fairbanks Census Area	553.8	554.0	0.2	Residential	Private
Southeast Fairbanks Census Area	554.0	554.6	0.5	Open Land	BLM
Southeast Fairbanks Census Area	554.6	555.1	0.6	Agricultural Land	Private
Southeast Fairbanks Census Area	555.1	555.2	0.1	Residential	Private
Southeast Fairbanks Census Area	555.2	555.5	0.2	Open Land	State of Alaska
Southeast Fairbanks Census Area	555.5	555.6	0.1	Commercial / Industrial	Private
Southeast Fairbanks Census Area	555.6	555.7	0.1	Commercial / Industrial	Private
Southeast Fairbanks Census Area	555.7	556.0	0.3	Agricultural Land	Private
Southeast Fairbanks Census Area	556.0	558.0	2.1	Agricultural Land	Private
Southeast Fairbanks Census Area	558.0	558.8	0.8	Agricultural Land	Private
Southeast Fairbanks Census Area	558.8	560.3	1.5	Agricultural Land	Private Board of Regents of the University of Alaska
Southeast Fairbanks Census Area	560.3	561.0	0.7	Agricultural Land	Private
Southeast Fairbanks Census Area	561.0	561.7	0.7	Agricultural Land	Private
Southeast Fairbanks Census Area	561.7	564.6	2.3	Agricultural Land	Private
Southeast Fairbanks Census Area	563.8	564.8	0.7	Open Land	State of Alaska
Southeast Fairbanks Census Area	564.8	564.9	0.1	Forest	Private
Southeast Fairbanks Census Area	564.9	565.0	0.1	Forest	Private
Southeast Fairbanks Census Area	565.0	565.0	0.0	Forest	Private
Southeast Fairbanks Census Area	565.0	565.1	0.1	Forest	Private
Southeast Fairbanks Census Area	565.1	565.7	0.6	Open Land	State of Alaska
Southeast Fairbanks Census Area	565.7	566.3	0.6	Agricultural Land	State of Alaska
Southeast Fairbanks Census Area	566.3	567.6	1.3	Open Land	State of Alaska

DRAFT


	ALASKA PIPELINE PROJECT DRAFT RESOURCE REPORT 8 LAND USE, RECREATION, AND AESTHETICS APPENDIX 8A	USAG-UR-SGREG-000012 DECEMBER 2011 REVISION 0
	FERC Docket No. PF09-11-000	PAGE 8A-7

TABLE 8A-1					
Alaska Pipeline Project Land Use and Ownership Affected by Construction and Operation of the Pipeline Facilities by Milepost					
Borough/Census Area	Begin Milepost	End Milepost	Crossing Length (mile) ^a	Land Use ^b	Owner
Area					
Southeast Fairbanks Census Area	567.6	569.5	1.9	Commercial / Industrial	State of Alaska
Southeast Fairbanks Census Area	569.5	569.8	0.3	Open Land	State of Alaska
Southeast Fairbanks Census Area	569.8	572.1	2.3	Commercial / Industrial	State of Alaska
Southeast Fairbanks Census Area	572.1	573.2	1.1	Open Land	State of Alaska
Southeast Fairbanks Census Area	573.2	573.6	0.4	Agricultural Land	State of Alaska
Southeast Fairbanks Census Area	573.6	577.7	4.1	Open Land	State of Alaska
Southeast Fairbanks Census Area	577.7	577.7	0.0	Agricultural Land	State of Alaska
Southeast Fairbanks Census Area	577.7	578.2	0.4	Open Land	State of Alaska
Southeast Fairbanks Census Area	578.2	578.9	0.7	Agricultural Land	Private
Southeast Fairbanks Census Area	578.9	579.4	0.6	Open Land	State of Alaska
Southeast Fairbanks Census Area	579.4	580.0	0.6	Agricultural Land	Private
Southeast Fairbanks Census Area	580.0	588.8	8.4	Open Land	State of Alaska
Southeast Fairbanks Census Area	588.4	588.7	0.3	Commercial / Industrial	ADOTPF
Southeast Fairbanks Census Area	588.8	589.3	0.5	Agricultural Land	State of Alaska
Southeast Fairbanks Census Area	589.3	604.6	15.3	Open Land	State of Alaska
Southeast Fairbanks Census Area	604.6	608.1	3.3	Open Land	Private
Southeast Fairbanks Census Area	607.6	607.7	0.1	Residential	Private
Southeast Fairbanks Census Area	607.7	607.7	0.0	Residential	Private
Southeast Fairbanks Census Area	608.1	610.4	2.4	Open Land	Private
Southeast Fairbanks Census Area	610.4	610.4	0.0	Open Land	State of Alaska
Southeast Fairbanks Census Area	610.4	617.5	7.0	Open Land	Private
Southeast Fairbanks Census Area	617.5	629.5	11.9	Open Land	State of Alaska
Southeast Fairbanks Census Area	629.5	640.9	11.4	Open Land	Private
Southeast Fairbanks Census Area	640.9	641.2	0.3	Residential	Private
Southeast Fairbanks Census Area	641.2	645.8	4.7	Open Land	Private
Southeast Fairbanks Census Area	645.8	646.2	0.7	Open Land	State of Alaska
Southeast Fairbanks Census Area	646.0	646.0	0.0	Residential	Private
Southeast Fairbanks Census Area	646.2	655.4	9.1	Open Land	State of Alaska

DRAFT


	ALASKA PIPELINE PROJECT DRAFT RESOURCE REPORT 8 LAND USE, RECREATION, AND AESTHETICS APPENDIX 8A	USAG-UR-SGREG-000012 DECEMBER 2011 REVISION 0
	FERC Docket No. PF09-11-000	PAGE 8A-8

TABLE 8A-1					
Alaska Pipeline Project Land Use and Ownership Affected by Construction and Operation of the Pipeline Facilities by Milepost					
Borough/Census Area	Begin Milepost	End Milepost	Crossing Length (mile) ^a	Land Use ^b	Owner
Southeast Fairbanks Census Area	655.4	660.8	5.4	Open Land	Private
Southeast Fairbanks Census Area	660.8	661.5	0.7	Open Land	State of Alaska
Southeast Fairbanks Census Area	661.5	666.1	4.6	Open Land	Private
Southeast Fairbanks Census Area	666.1	682.4	16.1	Open Land	Private
Southeast Fairbanks Census Area	682.4	682.6	0.2	Residential	Private
Southeast Fairbanks Census Area	682.6	683.1	0.5	Residential	Private
Southeast Fairbanks Census Area	683.1	683.6	0.5	Residential	Private
Southeast Fairbanks Census Area	683.6	683.9	0.2	Open Land	State of Alaska
Southeast Fairbanks Census Area	683.9	684.3	0.5	Residential	Private
Southeast Fairbanks Census Area	684.3	685.2	0.8	Forest	Private
Southeast Fairbanks Census Area	684.5	684.6	0.1	Commercial / Industrial	Private
Southeast Fairbanks Census Area	685.2	686.1	0.5	Open Land	Private
Southeast Fairbanks Census Area	685.6	685.9	0.3	Residential	Private
Southeast Fairbanks Census Area	686.0	693.0	6.8	Open Land	Private
Southeast Fairbanks Census Area	693.0	693.3	0.3	Forest	Private
Southeast Fairbanks Census Area	693.3	696.9	3.1	Open Land	Private
Southeast Fairbanks Census Area	696.0	696.7	0.5	Residential	Private
Southeast Fairbanks Census Area	696.9	701.4	4.2	Open Land	Private
Southeast Fairbanks Census Area	701.1	701.2	0.3	Residential	Private
Southeast Fairbanks Census Area	701.2	701.2	0.1	Residential	Private
Southeast Fairbanks Census Area	701.4	701.4	0.1	Open Land	Private
Southeast Fairbanks Census Area	701.4	702.1	0.7	Open Land	Private
Southeast Fairbanks Census Area	702.1	702.3	0.2	Forest	U.S. Military
Southeast Fairbanks Census Area	702.3	702.8	0.5	Forest	Private
Southeast Fairbanks Census Area	702.8	704.7	1.9	Open Land	Private
Southeast Fairbanks Census Area	704.7	705.3	0.6	Residential	Private
Southeast Fairbanks Census Area	705.3	705.8	0.0	Open Land	Private
Southeast Fairbanks Census Area	705.3	705.8	0.4	Residential	Private
Southeast Fairbanks Census Area	705.8	707.9	2.1	Open Land	Private

DRAFT


	ALASKA PIPELINE PROJECT DRAFT RESOURCE REPORT 8 LAND USE, RECREATION, AND AESTHETICS APPENDIX 8A	USAG-UR-SGREG-000012 DECEMBER 2011 REVISION 0
	FERC Docket No. PF09-11-000	PAGE 8A-9

TABLE 8A-1					
Alaska Pipeline Project Land Use and Ownership Affected by Construction and Operation of the Pipeline Facilities by Milepost					
Borough/Census Area	Begin Milepost	End Milepost	Crossing Length (mile) ^a	Land Use ^b	Owner
Southeast Fairbanks Census Area	707.9	708.5	0.6	Residential	Private
Southeast Fairbanks Census Area	708.5	709.3	0.7	Open Land	Private
Southeast Fairbanks Census Area	708.8	709.4	0.2	Residential	Private
Southeast Fairbanks Census Area	709.3	710.6	1.0	Open Land	Private
Southeast Fairbanks Census Area	710.1	710.3	0.2	Residential	Private
Southeast Fairbanks Census Area	710.2	710.2	0.0	Open Land	Private
Southeast Fairbanks Census Area	710.6	716.2	5.5	Open Land	Private
Southeast Fairbanks Census Area	716.2	718.8	2.6	Open Land	State of Alaska
Southeast Fairbanks Census Area	718.8	718.9	0.1	Residential	Private
Southeast Fairbanks Census Area	718.9	735.5	17.2	Open Land	State of Alaska
Southeast Fairbanks Census Area	735.1	735.4	0.4	Forest	Private
Southeast Fairbanks Census Area	735.5	737.3	1.8	Open Land	State of Alaska
Southeast Fairbanks Census Area	737.3	737.4	0.1	Open Land	BLM
Southeast Fairbanks Census Area	737.4	741.2	3.8	Open Land	State of Alaska
Southeast Fairbanks Census Area	741.2	741.5	0.3	Commercial / Industrial	Private
Southeast Fairbanks Census Area	741.5	742.2	0.7	Open Land	State of Alaska
Southeast Fairbanks Census Area	742.2	745.1	2.9	Forest	Tetlin National Wildlife Refuge
^a Crossing lengths represent the beginning and end points of construction workspace at it enters and exits a particular land use type or land ownership parcel, and do not represent a pipeline centerline crossing location. Therefore, the crossing lengths listed are associated with impacts (i.e., acre) impacts and cannot be used to determine the pipeline's actual length. True crossing lengths of federal and state lands are listed in tables included in Section 8.4 of Resource Report 8.					
^b See Section 8.2.1 of Resource Report 8 for a definition of land use types associated with the Project.					
ADOTPF – Alaska Department of Transportation and Public Facilities					
AFB – Air Force Base					
BLM – U.S. Bureau of Land Management					

DRAFT