	ALASKA PIPELINE PROJECT DRAFT RESOURCE REPORT 6 APPENDIX 6A	USAG-UR-SGREG-000009 DECEMBER 2011 REVISION 0
	FERC Docket No. PF09-11-000	

APPENDIX 6A ACTIVE INDUSTRIAL MINERAL CLAIMS AND LEASES


	ALASKA PIPELINE PROJECT DRAFT RESOURCE REPORT 6 APPENDIX 6A	USAG-UR-SGREG-000009 DECEMBER 2011 REVISION 0
	FERC Docket No. PF09-11-000	PAGE 6A-1

TABLE 6A-1

[Note: This information will be updated in the final report.]

**Alaska Pipeline Project
Active Industrial Mineral Claims/Leases within 1,500 feet of the Project Right-of-Way**

Facility/Borough	Closest Approximate Milepost	Site Name	Claim/ Lease	State/ Federal	Approximate Distance from Centerline (feet)	Direction from Centerline
Yukon-Koyukuk Census Area	221.5	1 Below Discovery	Gold Placer Claim	Federal	TBD	TBD
Yukon-Koyukuk Census Area	221.5	3 Below Discovery	Gold Placer Claim	Federal	TBD	TBD
Yukon-Koyukuk Census Area	221.5	2 Below Discovery	Gold Placer Claim	Federal	TBD	TBD
Yukon-Koyukuk Census Area	252.6	24 Below Discovery	Gold Placer Claim	Federal	TBD	TBD
Yukon-Koyukuk Census Area	252.8	25 Below Discovery	Gold Placer Claim	Federal	TBD	TBD
Yukon-Koyukuk Census Area	409	PCN 1	Gold Mining Claim	State	TBD	TBD
Yukon-Koyukuk Census Area	409.2	PCS 1	Gold Mining Claim	State	TBD	TBD
Yukon-Koyukuk Census Area	409.5	PCS 2	Gold Mining Claim	State	TBD	TBD
Yukon-Koyukuk Census Area	410.2	PCN 2	Gold Mining Claim	State	TBD	TBD
Yukon-Koyukuk Census Area	410.7	PCS 3	Gold Mining Claim	State	TBD	TBD
Yukon-Koyukuk Census Area	411	PCN 3	Gold Mining Claim	State	TBD	TBD
Yukon-Koyukuk Census Area	411.3	PCS 4	Gold Mining Claim	State	TBD	TBD
Yukon-Koyukuk Census Area	412.6	Gold King East 63	Gold Mining Claim	State	TBD	TBD
Yukon-Koyukuk Census Area	412.7	Nugget 16	Gold Mining Claim	State	TBD	TBD
Yukon-Koyukuk Census Area	413.4	Gold King East 67	Gold Mining Claim	State	TBD	TBD
Yukon-Koyukuk Census Area	423.4	6(i) 22	Gold Mining Claim	State	TBD	TBD
Fairbanks North Star Borough	447.7	VC 8	Gold Mining Claim	State	TBD	TBD
Fairbanks North Star Borough	447.9	VC 7	Gold Mining Claim	State	TBD	TBD
Fairbanks North Star Borough	448.2	VC 6	Gold Mining Claim	State	TBD	TBD
Fairbanks North Star Borough	448.3	Lynx	Gold Placer Claim	Federal	TBD	TBD
Fairbanks North Star Borough	448.3	Moose Claim	Gold Placer Claim	Federal	TBD	TBD
Fairbanks North Star Borough	448.4	Chena Claim	Gold Placer Claim	Federal	TBD	TBD
Fairbanks North Star Borough	448.4	Eagle	Gold Placer Claim	Federal	TBD	TBD
Fairbanks North	448.5	Bear Claim	Gold Placer Claim	Federal	TBD	TBD

DRAFT


	ALASKA PIPELINE PROJECT DRAFT RESOURCE REPORT 6 APPENDIX 6A	USAG-UR-SGREG-000009 DECEMBER 2011 REVISION 0
	FERC Docket No. PF09-11-000	PAGE 6A-2

TABLE 6A-1

[Note: This information will be updated in the final report.]

**Alaska Pipeline Project
Active Industrial Mineral Claims/Leases within 1,500 feet of the Project Right-of-Way**

Facility/Borough	Closest Approximate Milepost	Site Name	Claim/ Lease	State/ Federal	Approximate Distance from Centerline (feet)	Direction from Centerline
Star Borough						
Fairbanks North Star Borough	448.6	Nevada	Gold Placer Claim	Federal	TBD	TBD
Fairbanks North Star Borough	448.6	Paystreak	Gold Placer Claim	Federal	TBD	TBD
Fairbanks North Star Borough	448.7	Beaver	Gold Placer Claim	Federal	TBD	TBD
Fairbanks North Star Borough	448.8	August	Gold Placer Claim	Federal	TBD	TBD
Fairbanks North Star Borough	448.8	Wolf	Gold Placer Claim	Federal	TBD	TBD
Fairbanks North Star Borough	448.8	Porcupine	Gold Placer Claim	Federal	TBD	TBD
Fairbanks North Star Borough	449	Grouse	Gold Placer Claim	Federal	TBD	TBD
Fairbanks North Star Borough	449	Fox	Gold Placer Claim	Federal	TBD	TBD
Fairbanks North Star Borough	449	Amended Vault Discovery A	Gold Mining Claim	State	TBD	TBD
Fairbanks North Star Borough	450.7	Baultic #12	Gold Mining Claim	State	TBD	TBD
Fairbanks North Star Borough	451.1	Baultic #10	Gold Mining Claim	State	TBD	TBD
Fairbanks North Star Borough	451.1	Baultic #9	Gold Mining Claim	State	TBD	TBD
Fairbanks North Star Borough	452.9	Vixen #3	Gold Mining Claim	State	TBD	TBD
Fairbanks North Star Borough	453.1	Crk Clm #6 Above Disc Fox Crk	Gold Placer Claim	Federal	TBD	TBD
Fairbanks North Star Borough	453.1	7 Above Fox Creek	Gold Mining Claim	State	TBD	TBD
Fairbanks North Star Borough	453.3	Bnch Clm #8 Above Disc Fox Crk	Gold Placer Claim	Federal	TBD	TBD
Fairbanks North Star Borough	453.3	Bnch Clm #7 Above Disc Fox Crk	Gold Placer Claim	Federal	TBD	TBD
Fairbanks North Star Borough	453.3	Bench between 5 AB 6 AB Fox Creek RL	Gold Mining Claim	State	TBD	TBD
Fairbanks North Star Borough	453.5	Vixen #2	Gold Mining Claim	State	TBD	TBD
Fairbanks North Star Borough	453.5	Vixen #1	Gold Mining Claim	State	TBD	TBD

DRAFT


	ALASKA PIPELINE PROJECT DRAFT RESOURCE REPORT 6 APPENDIX 6A	USAG-UR-SGREG-000009 DECEMBER 2011 REVISION 0
	FERC Docket No. PF09-11-000	PAGE 6A-3

TABLE 6A-1

[Note: This information will be updated in the final report.]

**Alaska Pipeline Project
Active Industrial Mineral Claims/Leases within 1,500 feet of the Project Right-of-Way**

Facility/Borough	Closest Approximate Milepost	Site Name	Claim/ Lease	State/ Federal	Approximate Distance from Centerline (feet)	Direction from Centerline
Fairbanks North Star Borough	455.8	Fractions 2 Below and Hanson	Gold Mining Claim	State	TBD	TBD
Fairbanks North Star Borough	457.3	Tanana 203	Gold Mining Claim	State	TBD	TBD
Fairbanks North Star Borough	457.5	Rosebush 200	Gold Mining Claim	State	TBD	TBD
Fairbanks North Star Borough	457.6	Rosebush 201F	Gold Mining Claim	State	TBD	TBD
Fairbanks North Star Borough	457.8	Rosebush 204F	Gold Mining Claim	State	TBD	TBD
Fairbanks North Star Borough	457.8	Rosebush 201	Gold Mining Claim	State	TBD	TBD
Fairbanks North Star Borough	457.8	Rosebush 101	Gold Mining Claim	State	TBD	TBD
Fairbanks North Star Borough	458	Rosebush 202	Gold Mining Claim	State	TBD	TBD
Fairbanks North Star Borough	458	Rosebush 102	Gold Mining Claim	State	TBD	TBD
Fairbanks North Star Borough	458.2	Hind Sight Fractile 2A	Gold Mining Claim	State	TBD	TBD
Fairbanks North Star Borough	458.2	Goodsight Fractile	Gold Mining Claim	State	TBD	TBD
Fairbanks North Star Borough	458.2	Rosebush 203	Gold Mining Claim	State	TBD	TBD
Fairbanks North Star Borough	458.2	Rosebush 103	Gold Mining Claim	State	TBD	TBD
Fairbanks North Star Borough	458.3	Hind Sight Fractile 3A	Gold Mining Claim	State	TBD	TBD
Fairbanks North Star Borough	458.4	Rosebush 204	Gold Mining Claim	State	TBD	TBD
Fairbanks North Star Borough	458.4	Rosebush 104	Gold Mining Claim	State	TBD	TBD
Fairbanks North Star Borough	458.4	Good Sight	Gold Mining Claim	State	TBD	TBD
Fairbanks North Star Borough	458.6	Hind Sight Fractile 1A	Gold Mining Claim	State	TBD	TBD
Fairbanks North Star Borough	458.6	Hind Sight Fractile 4A	Gold Mining Claim	State	TBD	TBD
Fairbanks North Star Borough	458.6	Rosebush 205	Gold Mining Claim	State	TBD	TBD
Fairbanks North Star Borough	459	DIT 16A	Gold Mining Claim	State	TBD	TBD
Fairbanks North Star Borough	459	DIT 16	Gold Mining Claim	State	TBD	TBD
Fairbanks North Star Borough	459	DIT 4	Gold Mining Claim	State	TBD	TBD

DRAFT


	ALASKA PIPELINE PROJECT DRAFT RESOURCE REPORT 6 APPENDIX 6A	USAG-UR-SGREG-000009 DECEMBER 2011 REVISION 0
	FERC Docket No. PF09-11-000	PAGE 6A-4

TABLE 6A-1

[Note: This information will be updated in the final report.]

**Alaska Pipeline Project
Active Industrial Mineral Claims/Leases within 1,500 feet of the Project Right-of-Way**

Facility/Borough	Closest Approximate Milepost	Site Name	Claim/ Lease	State/ Federal	Approximate Distance from Centerline (feet)	Direction from Centerline
Fairbanks North Star Borough	459.1	DIT 6	Gold Mining Claim	State	TBD	TBD
Fairbanks North Star Borough	459.2	DIT 15	Gold Mining Claim	State	TBD	TBD
Fairbanks North Star Borough	459.2	MCM 602	Gold Mining Claim	State	TBD	TBD
Fairbanks North Star Borough	459.2	BOB 1	Gold Mining Claim	State	TBD	TBD
Fairbanks North Star Borough	459	None Shown	Gold Mining Lease	State	TBD	TBD
Fairbanks North Star Borough	459.3	DIT 1B	Gold Mining Claim	State	TBD	TBD
Fairbanks North Star Borough	459.4	DIT 14	Gold Mining Claim	State	TBD	TBD
Fairbanks North Star Borough	459.4	MCM 503	Gold Mining Claim	State	TBD	TBD
Fairbanks North Star Borough	459.4	Lucky Dog	Gold Mining Claim	State	TBD	TBD
Fairbanks North Star Borough	459.5	DIT 5	Gold Mining Claim	State	TBD	TBD
Fairbanks North Star Borough	459.7	DIT 8	Gold Mining Claim	State	TBD	TBD
Fairbanks North Star Borough	459.8	DIT 12A	Gold Mining Claim	State	TBD	TBD
Fairbanks North Star Borough	459.8	DIT 12	Gold Mining Claim	State	TBD	TBD
Fairbanks North Star Borough	459.8	Beauty Spot	Gold Mining Claim	State	TBD	TBD
Fairbanks North Star Borough	459.9	Monz 1	Gold Mining Claim	State	TBD	TBD
Fairbanks North Star Borough	459.9	DIT 9	Gold Mining Claim	State	TBD	TBD
Fairbanks North Star Borough	460	DIT 11	Gold Mining Claim	State	TBD	TBD
Fairbanks North Star Borough	460	DIT 10A	Gold Mining Claim	State	TBD	TBD
Fairbanks North Star Borough	460	None Shown	Gold Mining Lease	State	TBD	TBD
Fairbanks North Star Borough	460.1	Monz 2	Gold Mining Claim	State	TBD	TBD
Fairbanks North Star Borough	460.1	DIT 10	Gold Mining Claim	State	TBD	TBD
Fairbanks North Star Borough	460.2	6(i) 1	Gold Mining Claim	State	TBD	TBD
Fairbanks North Star Borough	460.3	NUG 4	Gold Mining Claim	State	TBD	TBD
Fairbanks North	460.3	NUG 1	Gold Mining Claim	State	TBD	TBD


	ALASKA PIPELINE PROJECT DRAFT RESOURCE REPORT 6 APPENDIX 6A	USAG-UR-SGREG-000009 DECEMBER 2011 REVISION 0
	FERC Docket No. PF09-11-000	PAGE 6A-5

TABLE 6A-1

[Note: This information will be updated in the final report.]

**Alaska Pipeline Project
Active Industrial Mineral Claims/Leases within 1,500 feet of the Project Right-of-Way**

Facility/Borough	Closest Approximate Milepost	Site Name	Claim/ Lease	State/ Federal	Approximate Distance from Centerline (feet)	Direction from Centerline
Star Borough						
Fairbanks North Star Borough	460.5	6(i) 2	Gold Mining Claim	State	TBD	TBD
Fairbanks North Star Borough	460.5	NUG 5	Gold Mining Claim	State	TBD	TBD
Fairbanks North Star Borough	460.5	NUG 2	Gold Mining Claim	State	TBD	TBD
Fairbanks North Star Borough	460.7	6(i) 4	Gold Mining Claim	State	TBD	TBD
Fairbanks North Star Borough	460.8	NUG 6	Gold Mining Claim	State	TBD	TBD
Fairbanks North Star Borough	460.9	6(i) 7	Gold Mining Claim	State	TBD	TBD
Fairbanks North Star Borough	460.9	6(i) 5	Gold Mining Claim	State	TBD	TBD
Fairbanks North Star Borough	461	NUG 37	Gold Mining Claim	State	TBD	TBD
Fairbanks North Star Borough	461.1	6(i) 8	Gold Mining Claim	State	TBD	TBD
Fairbanks North Star Borough	461.1	6(i) 6	Gold Mining Claim	State	TBD	TBD
Fairbanks North Star Borough	461.1	Rex 8	Gold Mining Claim	State	TBD	TBD
Fairbanks North Star Borough	461.4	6(i) 11	Gold Mining Claim	State	TBD	TBD
Fairbanks North Star Borough	461.4	6(i) 9	Gold Mining Claim	State	TBD	TBD
Fairbanks North Star Borough	461.5	6(i) 13	Gold Mining Claim	State	TBD	TBD
Fairbanks North Star Borough	461.6	6(i) 12	Gold Mining Claim	State	TBD	TBD
Fairbanks North Star Borough	461.6	6(i) 10	Gold Mining Claim	State	TBD	TBD
Fairbanks North Star Borough	461.7	6(i) 14	Gold Mining Claim	State	TBD	TBD
Fairbanks North Star Borough	461.9	6(i) 19	Gold Mining Claim	State	TBD	TBD
Fairbanks North Star Borough	461.9	6(i) 17	Gold Mining Claim	State	TBD	TBD
Fairbanks North Star Borough	462.1	6(i) 20	Gold Mining Claim	State	TBD	TBD
Fairbanks North Star Borough	462.1	6(i) 18	Gold Mining Claim	State	TBD	TBD
Fairbanks North Star Borough	509.9	Buck 67	Gold Mining Claim	State	TBD	TBD


	ALASKA PIPELINE PROJECT DRAFT RESOURCE REPORT 6 APPENDIX 6A	USAG-UR-SGREG-000009 DECEMBER 2011 REVISION 0
	FERC Docket No. PF09-11-000	PAGE 6A-6

TABLE 6A-2						
Alaska Pipeline Project						
Active Mineral Holdings Potentially Within 0.5 Mile of Project Aboveground Facilities and Associated Infrastructure						
Borough or Census Area	Aboveground Facility near Right-of-Way			Mineral Holding near Right-of-Way		
	Facility Type	Name	Approximate Milepost	Approximate Milepost	Landowner or Tennant	Type
POINT THOMSON GAS TRANSMISSION PIPELINE						
TBD	TBD	TBD	TBD	TBD	TBD	TBD
ALASKA MAINLINE						
TBD	TBD	TBD	TBD	TBD	TBD	TBD
Note: Values specified as TBD will be updated for the final report.						