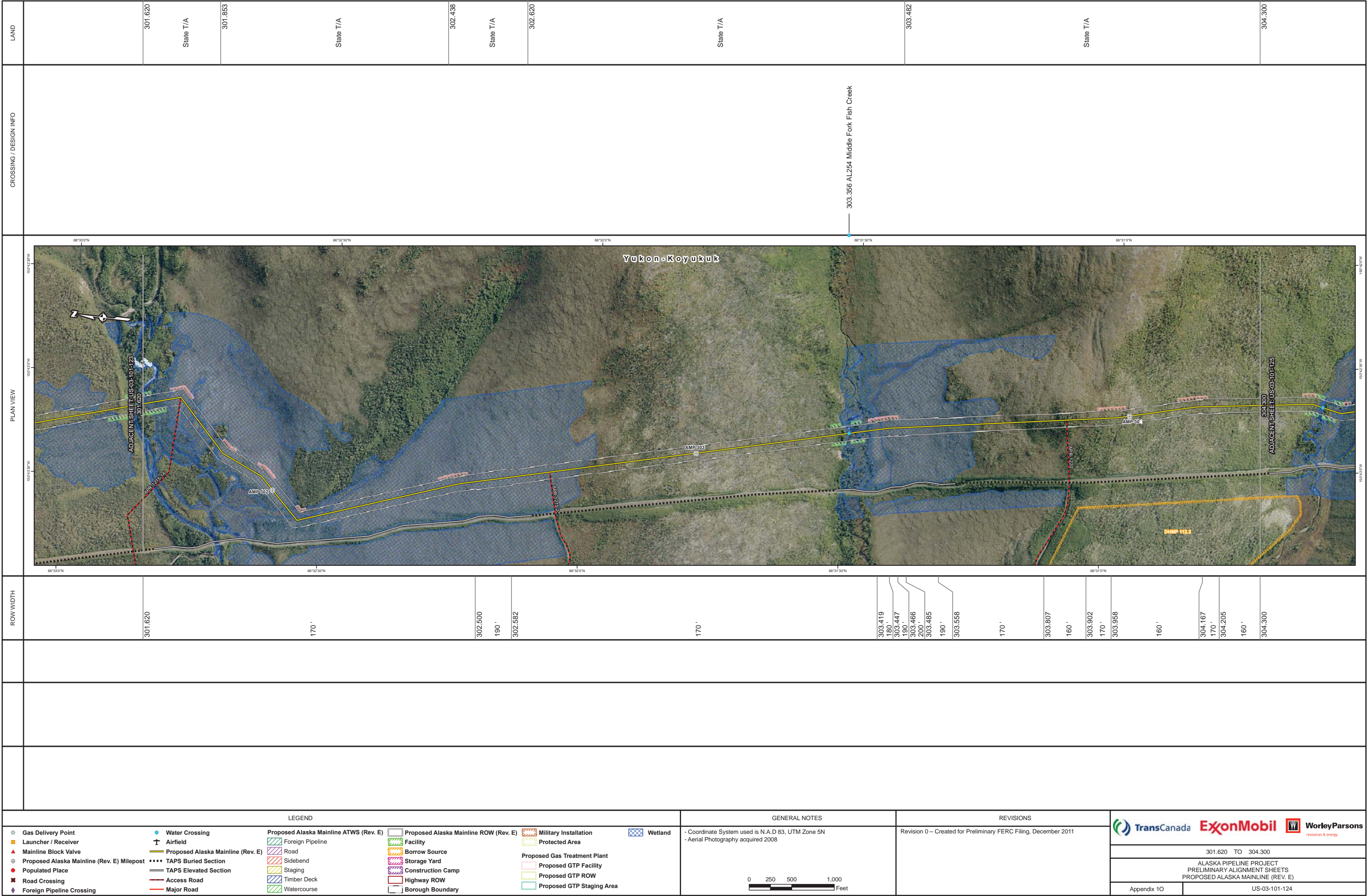
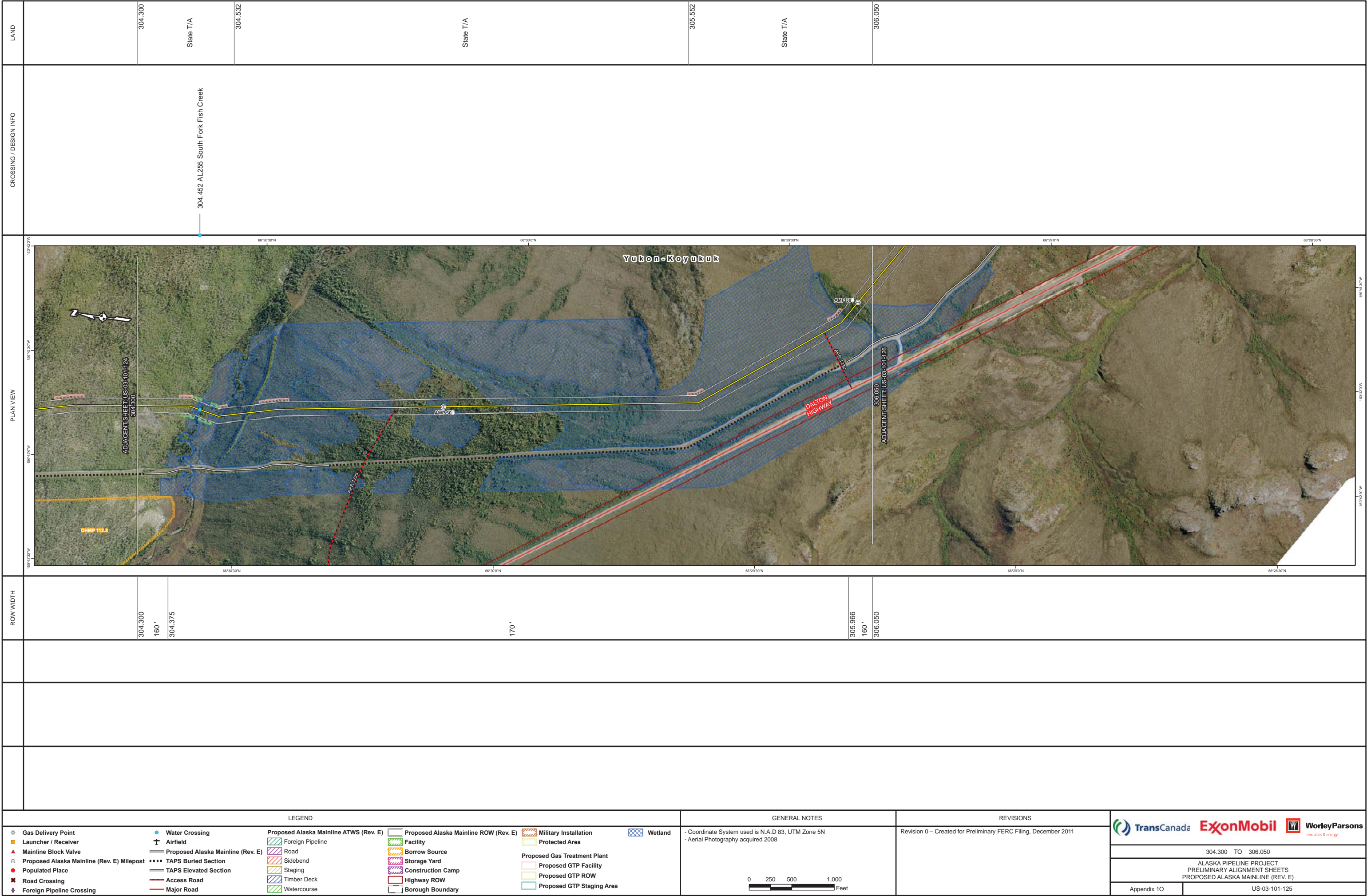
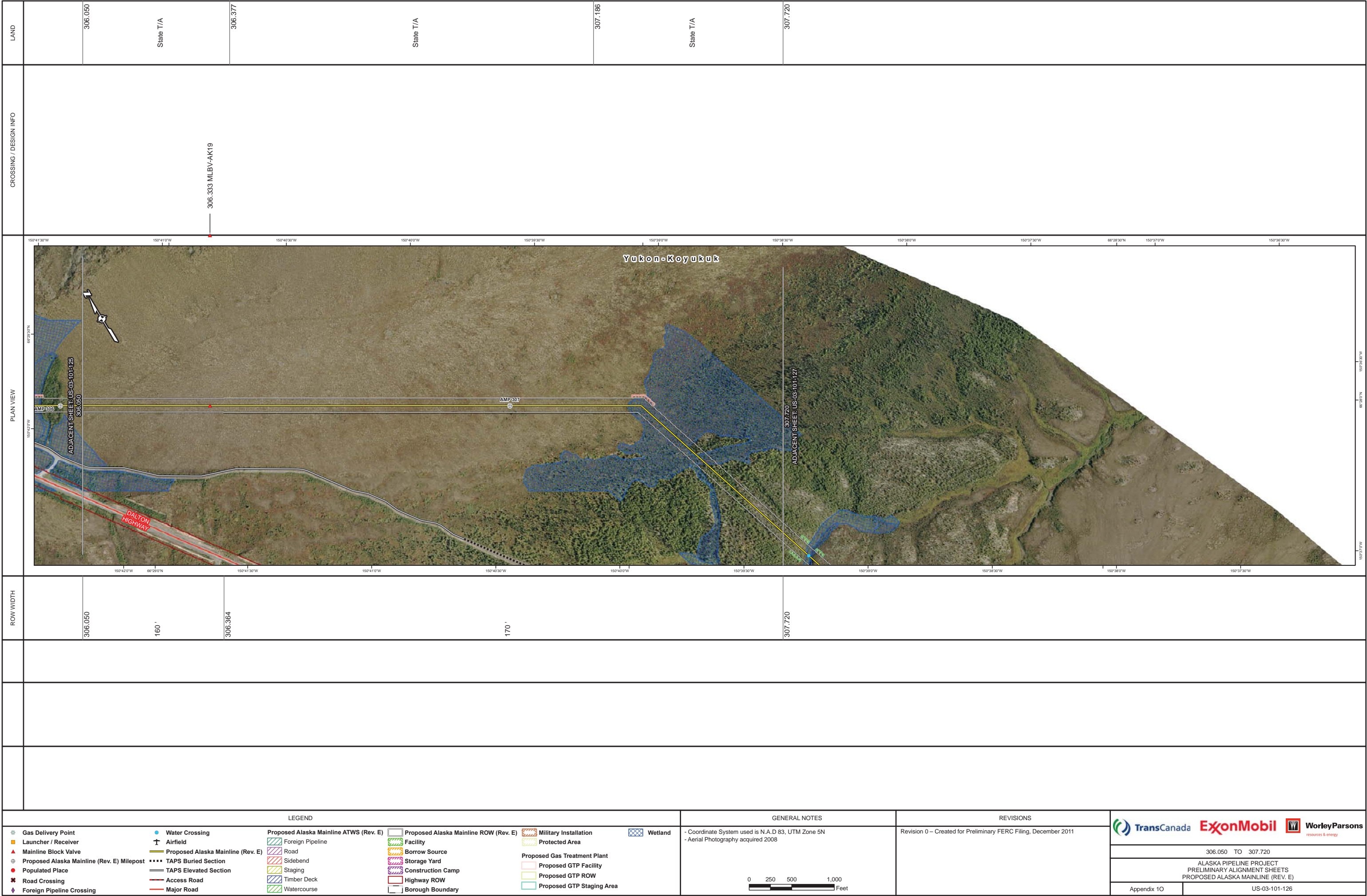


LAND		CROSSING / DESIGN INFO		PLAN VIEW		ROW WIDTH									
296.360		State T/A		296.899		State T/A		297.976		State T/A		298.960			
		296.360		296.899		297.976		298.960							
		296.360		296.899		297.976		298.960							
		296.360		296.899		297.976		298.960							
		296.360		296.899		297.976		298.960							
		296.360		296.899		297.976		298.960							
		296.360		296.899		297.976		298.960							
		296.360		296.899		297.976		298.960							
		296.360		296.899		297.976		298.960							
		296.360		296.899		297.976		298.960							
		296.360		296.899		297.976		298.960							
		296.360		296.899		297.976		298.960							
		296.360		296.899		297.976		298.960							
		296.360		296.899		297.976		298.960							
		296.360		296.899		297.976		298.960							
		296.360		296.899		297.976		298.960							
		296.360		296.899		297.976		298.960							
		296.360		296.899		297.976		298.960							
		296.360		296.899		297.976		298.960							
		296.360		296.899		297.976		298.960							
		296.360		296.899		297.976		298.960							
		296.360		296.899		297.976		298.960							
		296.360		296.899		297.976		298.960							
		296.360		296.899		297.976		298.960							
		296.360		296.899		297.976		298.960							
		296.360		296.899		297.976		298.960							
		296.360		296.899		297.976		298.960							
		296.360		296.899		297.976		298.960							
		296.360		296.899		297.976		298.960							
		296.360		296.899		297.976		298.960							
		296.360		296.899		297.976		298.960							
		296.360		296.899		297.976		298.960							
		296.360		296.899		297.976		298.960							
		296.360		296.899		297.976		298.960							
		296.360		296.899		297.976		298.960							
		296.360		296.899		297.976		298.960							
		296.360		296.899		297.976		298.960							
		296.360		296.899		297.976		298.960							
		296.360		296.899		297.976		298.960							
		296.360		296.899		297.976		298.960							
		296.360		296.899		297.976		298.960							
		296.360		296.899		297.976		298.960							
		296.360		296.899		297.976		298.960							
		296.360		296.899		297.976		298.960							
		296.360		296.899		297.976		298.960							
		296.360		296.899		297.976		298.960							
		296.360		296.899		297.976		298.960							
		296.360		296.899		297.976		298.960							
		296.360		296.899		297.976		298.960							
		296.360		296.899		297.976		298.960							
		296.360		296.899		297.976		298.960							
		296.360		296.899		297.976		298.960							
		296.360		296.899		297.976		298.960							
		296.360		296.899		297.976		298.960							
		296.360		296.899		297.976		298.960							
		296.360		296.899		297.976		298.960							
		296.360		296.899		297.976		298.960							
		296.360		296.899		297.976		298.960							
		296.360		296.899		297.976		298.960							
		296.360		296.899											

DRAFT





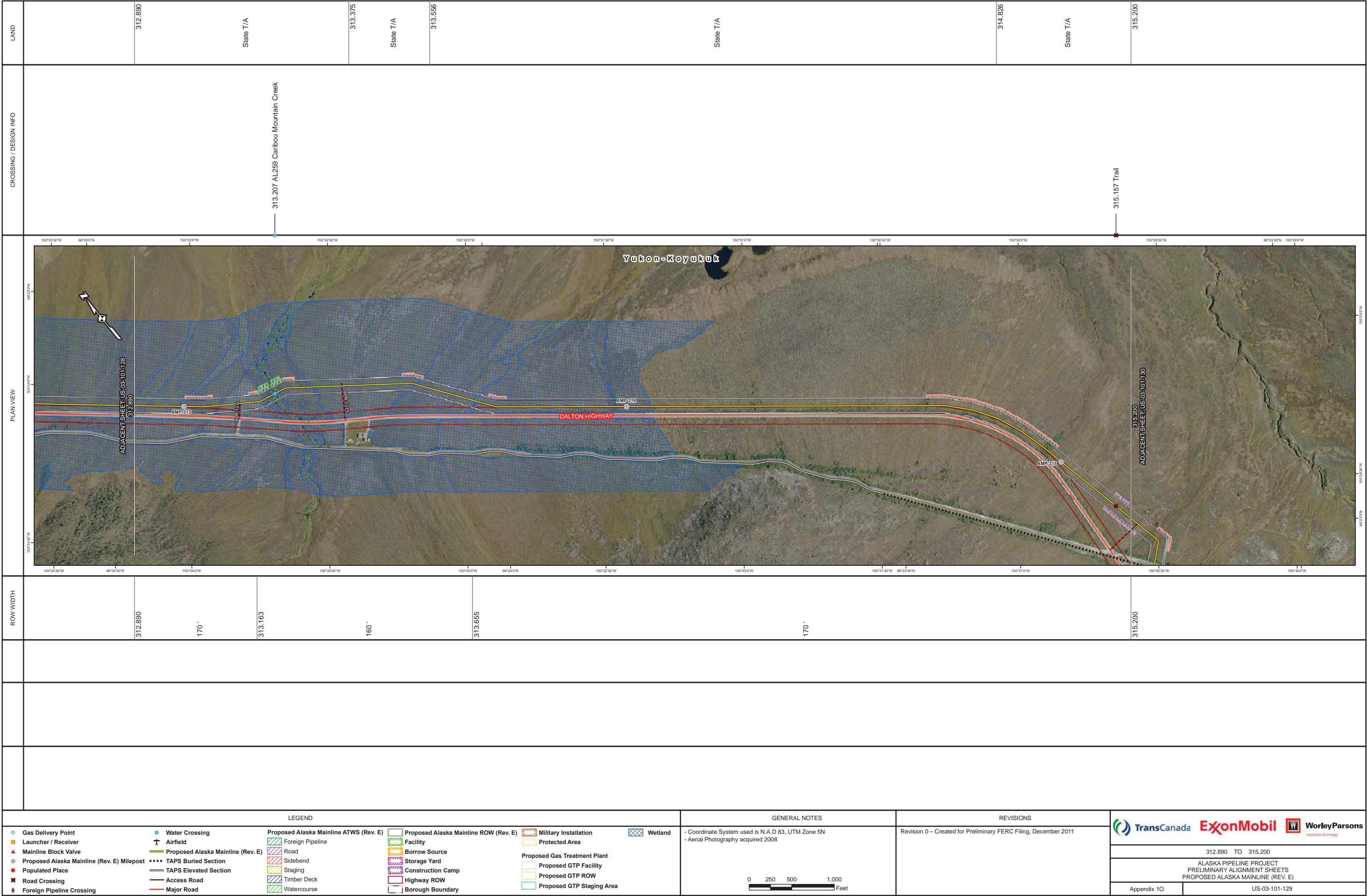


LAND		CROSSING / DESIGN INFO		PLAN VIEW		ROW WIDTH									
307.720		307.800 AL256 Unnamed Creek				307.720									
State T/A		308.221 AL257 Unnamed Creek				170'									
308.285		308.418 Secondary													
State T/A		308.785 Secondary													
308.483		309.284 Unknown				309.337									
BLM		309.858 Secondary				160'									
BLM		310.084 AL258 Kanuti River				310.095									
		310.114 TAPS Access Road				170'									
310.380						310.380									
LEGEND															
<div><div><div> Gas Delivery Point</div><div> Launcher / Receiver</div><div> Mainline Block Valve</div><div> Proposed Alaska Mainline (Rev. E) Milepost</div><div> Populated Place</div><div> Road Crossing</div><div> Foreign Pipeline Crossing</div></div><div><div> Water Crossing</div><div> Airfield</div><div> Proposed Alaska Mainline (Rev. E)</div><div> TAPS Buried Section</div><div> TAPS Elevated Section</div><div> Access Road</div><div> Major Road</div></div><div><div> Foreign Pipeline</div><div> Road</div><div> Sidebend</div><div> Staging</div><div> Timber Deck</div><div> Watercourse</div></div><div><div> Proposed Alaska Mainline ROW (Rev. E)</div><div> Facility</div><div> Borrow Source</div><div> Storage Yard</div><div> Construction Camp</div><div> Highway ROW</div><div> Borough Boundary</div></div><div><div> Military Installation</div><div> Protected Area</div><div> Proposed Gas Treatment Plant</div><div> Proposed GTP Facility</div><div> Proposed GTP ROW</div><div> Proposed GTP Staging Area</div></div><div><div> Wetland</div></div></div>															
GENERAL NOTES															
<div><div>- Coordinate System used is N.A.D 83, UTM Zone 5N</div><div>- Aerial Photography acquired 2008</div></div> <div><div>0</div><div>250</div><div>500</div><div>1,000</div></div> <div>Feet</div>															
REVISIONS															
Revision 0 – Created for Preliminary FERC Filing, December 2011															
<div><div> TransCanada</div><div> ExxonMobil</div><div> WorleyParsons</div></div> <div>resources & energy</div>															
307.720 TO 310.380															
ALASKA PIPELINE PROJECT PRELIMINARY ALIGNMENT SHEETS PROPOSED ALASKA MAINLINE (REV. E)															
Appendix 10															
US-03-101-127															

DRAFT

[illegible]

DRAFT



DRAFT

CONTAINS CRITICAL ENERGY INFRASTRUCTURE INFORMATION DO NOT RELEASE

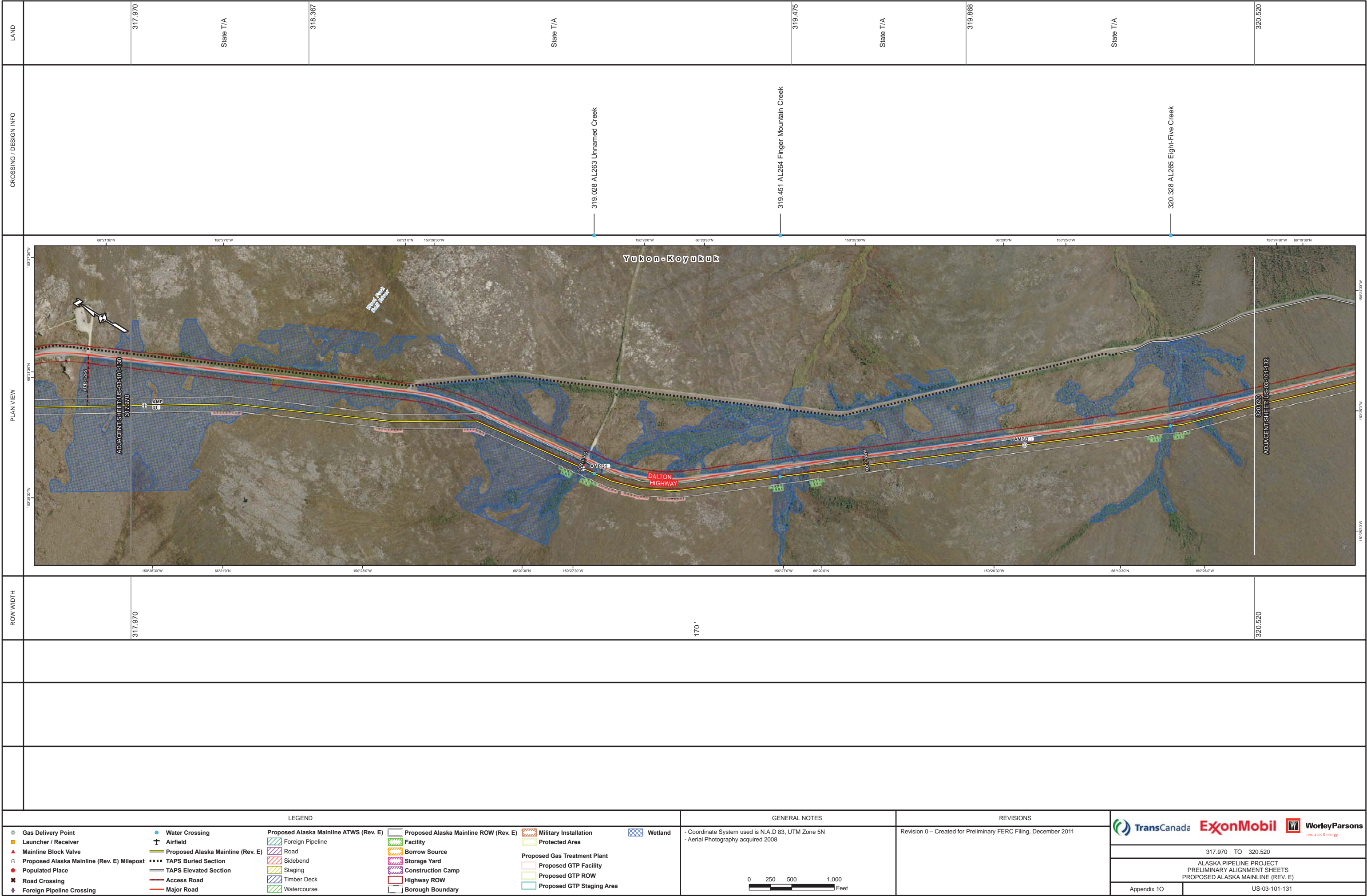
Filed Under Separate Cover

(see Volume Critical Energy Infrastructure Information Binder of)

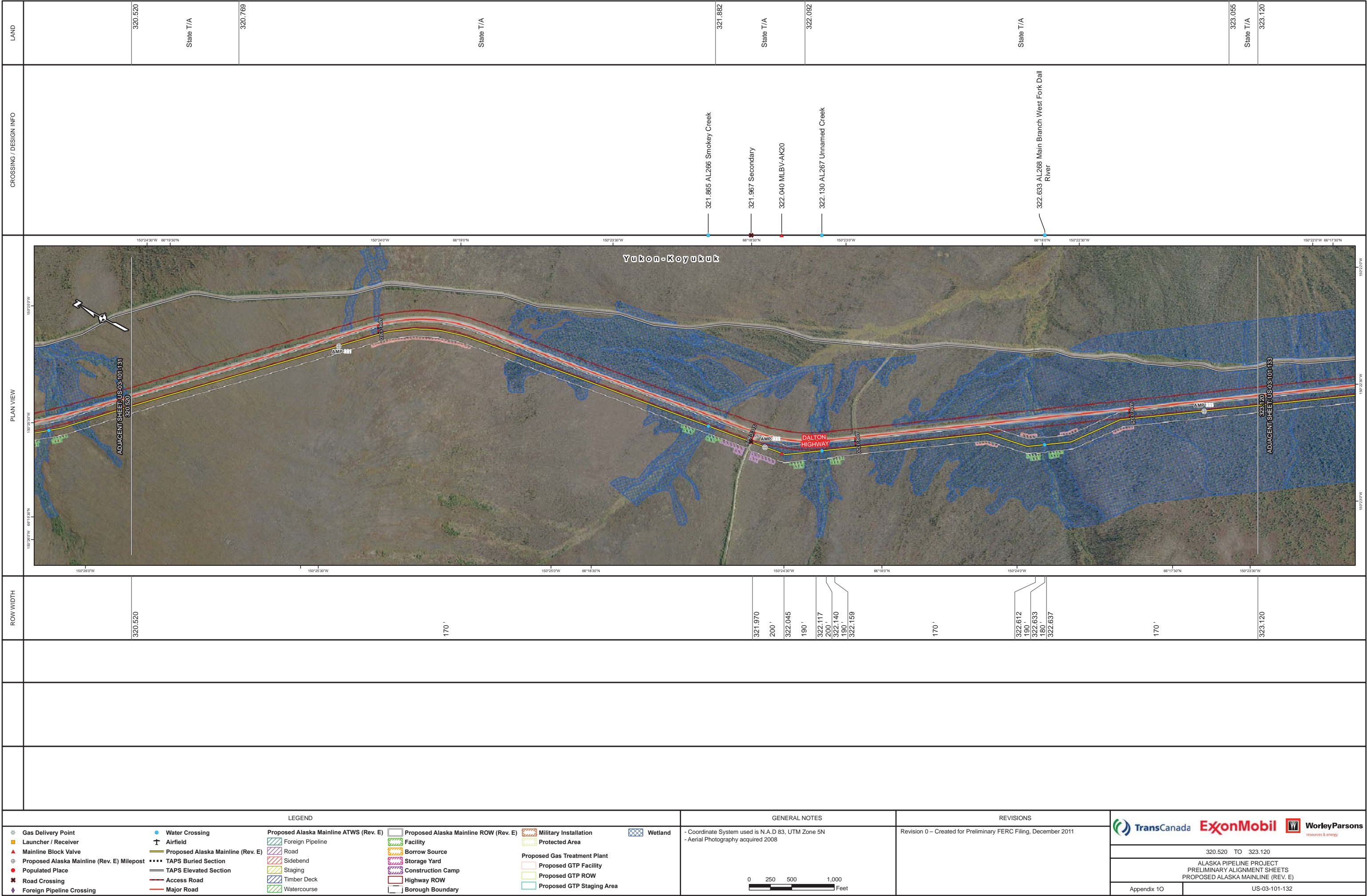
**Alaska Pipeline Project
Appendix 1O
Preliminary Alignment Sheets**

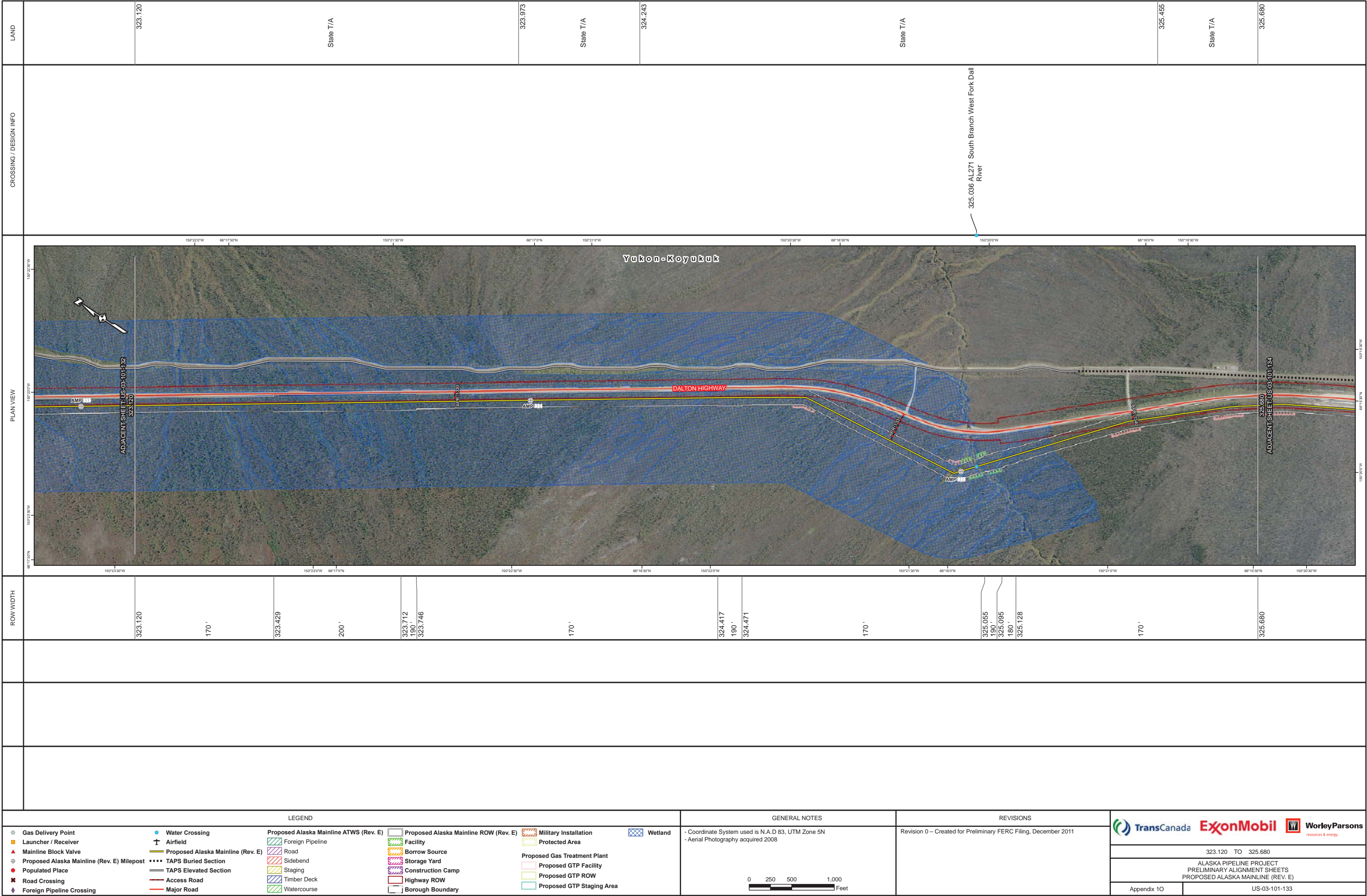
Sheet US-03-101-130

DRAFT



DRAFT





DRAFT

[illegible]

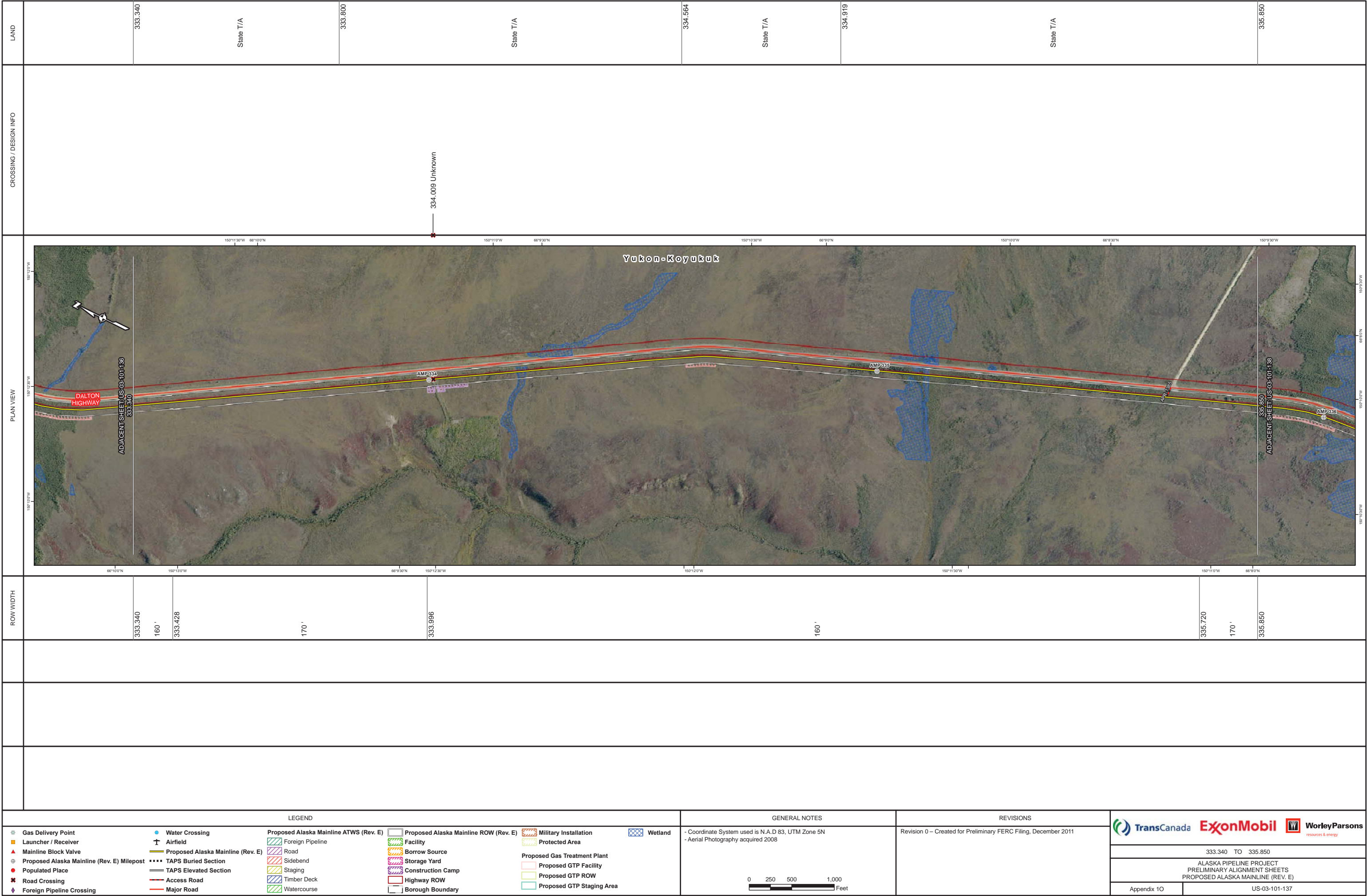
DRAFT

LAND		CROSSING / DESIGN INFO		PLAN VIEW		ROW WIDTH	
	328.260	State T/A	328.857 AL274 Unnamed Creek			328.260	
	329.251	State T/A	329.661 TAPS Access Road			170'	
	329.477						
		State T/A					
	330.604	State T/A	330.340 AL275 Unnamed Creek				
	330.800					330.800	
LEGEND				GENERAL NOTES		REVISIONS	
<div><div><div><div> Gas Delivery Point</div><div> Launcher / Receiver</div><div> Mainline Block Valve</div><div> Proposed Alaska Mainline (Rev. E) Milepost</div><div> Populated Place</div><div> Road Crossing</div><div> Foreign Pipeline Crossing</div></div><div><div> Water Crossing</div><div> Airfield</div><div> Proposed Alaska Mainline (Rev. E)</div><div> TAPS Buried Section</div><div> TAPS Elevated Section</div><div> Access Road</div><div> Major Road</div></div><div><div><div><div> Foreign Pipeline</div><div> Road</div><div> Sidebend</div><div> Staging</div><div> Timber Deck</div><div> Watercourse</div></div><div><div> Proposed Alaska Mainline ROW (Rev. E)</div><div> Facility</div><div> Borrow Source</div><div> Storage Yard</div><div> Construction Camp</div><div> Highway ROW</div><div> Borough Boundary</div></div><div><div> Military Installation</div><div> Protected Area</div><div><div><div> Proposed GTP Facility</div><div> Proposed GTP ROW</div><div> Proposed GTP Staging Area</div></div></div></div><div><div> Wetland</div></div></div></div></div></div>				<div><div>- Coordinate System used is N.A.D 83, UTM Zone 5N</div><div>- Aerial Photography acquired 2008</div></div> <div><div>0</div><div>250</div><div>500</div><div>1,000</div></div> <div>Feet</div>		<div>REVISIONS</div> <div>Revision 0 – Created for Preliminary FERC Filing, December 2011</div> <div><div><div> TransCanada</div><div> ExxonMobil</div><div> WorleyParsons</div></div><div>resources & energy</div><div>328.260 TO 330.800</div><div>ALASKA PIPELINE PROJECT</div><div>PRELIMINARY ALIGNMENT SHEETS</div><div>PROPOSED ALASKA MAINLINE (REV. E)</div><div>Appendix 1O</div><div>US-03-101-135</div></div>	

DRAFT

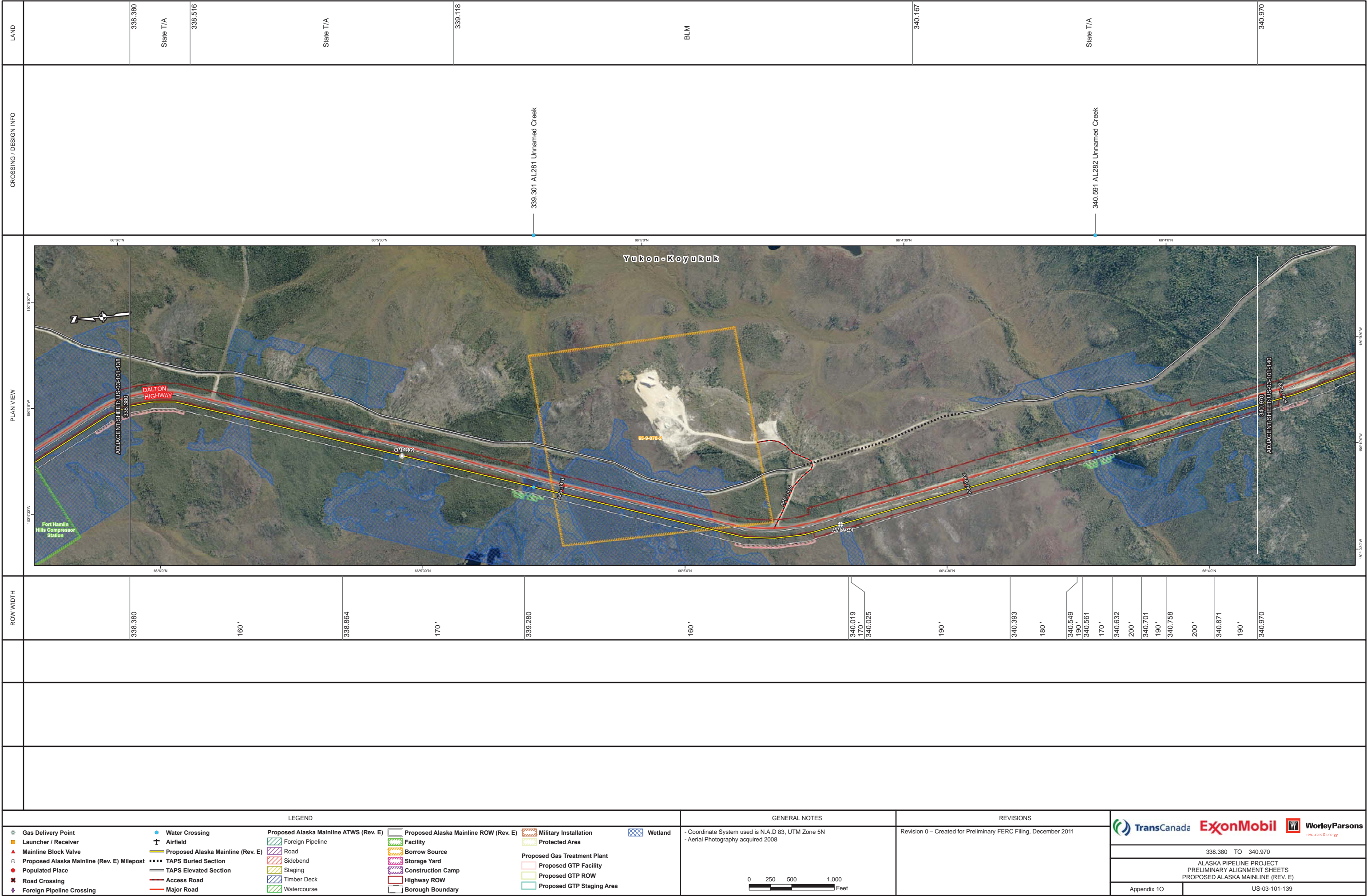
LAND	330.800	State T/A	331.192	State T/A	331.682	State T/A	332.717	State T/A	333.340			
CROSSING / DESIGN INFO	<div>331.746 AL277 Unnamed Creek</div> <div>332.455 AL278 Fed Creek</div>											
PLAN VIEW												
ROW WIDTH	330.800	170'	331.894	160'	332.367	170'	332.955	160'	333.340			
LEGEND					GENERAL NOTES		REVISIONS		Logos and Project Info			
<div><div><div>Gas Delivery Point</div><div>Launcher / Receiver</div><div>Mainline Block Valve</div><div>Proposed Alaska Mainline (Rev. E) Milepost</div><div>Populated Place</div><div>Road Crossing</div><div>Foreign Pipeline Crossing</div></div><div><div>Water Crossing</div><div>Airfield</div><div>Proposed Alaska Mainline (Rev. E)</div><div>TAPS Buried Section</div><div>TAPS Elevated Section</div><div>Access Road</div><div>Major Road</div></div><div><div>Proposed Alaska Mainline ATWS (Rev. E)</div><div>Foreign Pipeline</div><div>Road</div><div>Sidebend</div><div>Staging</div><div>Timber Deck</div><div>Watercourse</div></div><div><div>Proposed Alaska Mainline ROW (Rev. E)</div><div>Facility</div><div>Borrow Source</div><div>Storage Yard</div><div>Construction Camp</div><div>Highway ROW</div><div>Borough Boundary</div></div></div>					<div><div>Military Installation</div><div>Protected Area</div><div>Proposed Gas Treatment Plant</div><div>Proposed GTP Facility</div><div>Proposed GTP ROW</div><div>Proposed GTP Staging Area</div></div> <div><div>Wetland</div></div>		<div><div>- Coordinate System used is N.A.D 83, UTM Zone 5N</div><div>- Aerial Photography acquired 2008</div></div> <div><div>0</div><div>250</div><div>500</div><div>1,000</div><div>Feet</div></div>		<div><div>Revision 0 – Created for Preliminary FERC Filing, December 2011</div></div>		<div><div><div>TransCanada</div><div>ExxonMobil</div><div>WorleyParsons</div></div><div><div>resources & energy</div></div></div> <div><div>330.800 TO 333.340</div><div>ALASKA PIPELINE PROJECT</div><div>PRELIMINARY ALIGNMENT SHEETS</div><div>PROPOSED ALASKA MAINLINE (REV. E)</div></div> <div><div>Appendix 10</div><div>US-03-101-136</div></div>	

DRAFT



[illegible]

DRAFT



DRAFT

[illegible]

DRAFT

CONTAINS CRITICAL ENERGY INFRASTRUCTURE INFORMATION DO NOT RELEASE

Filed Under Separate Cover

(see Volume 2 Critical Energy Infrastructure Information Binder 2 of 2)

**Alaska Pipeline Project
Appendix 1O
Preliminary Alignment Sheets**

Sheet US-03-101-141

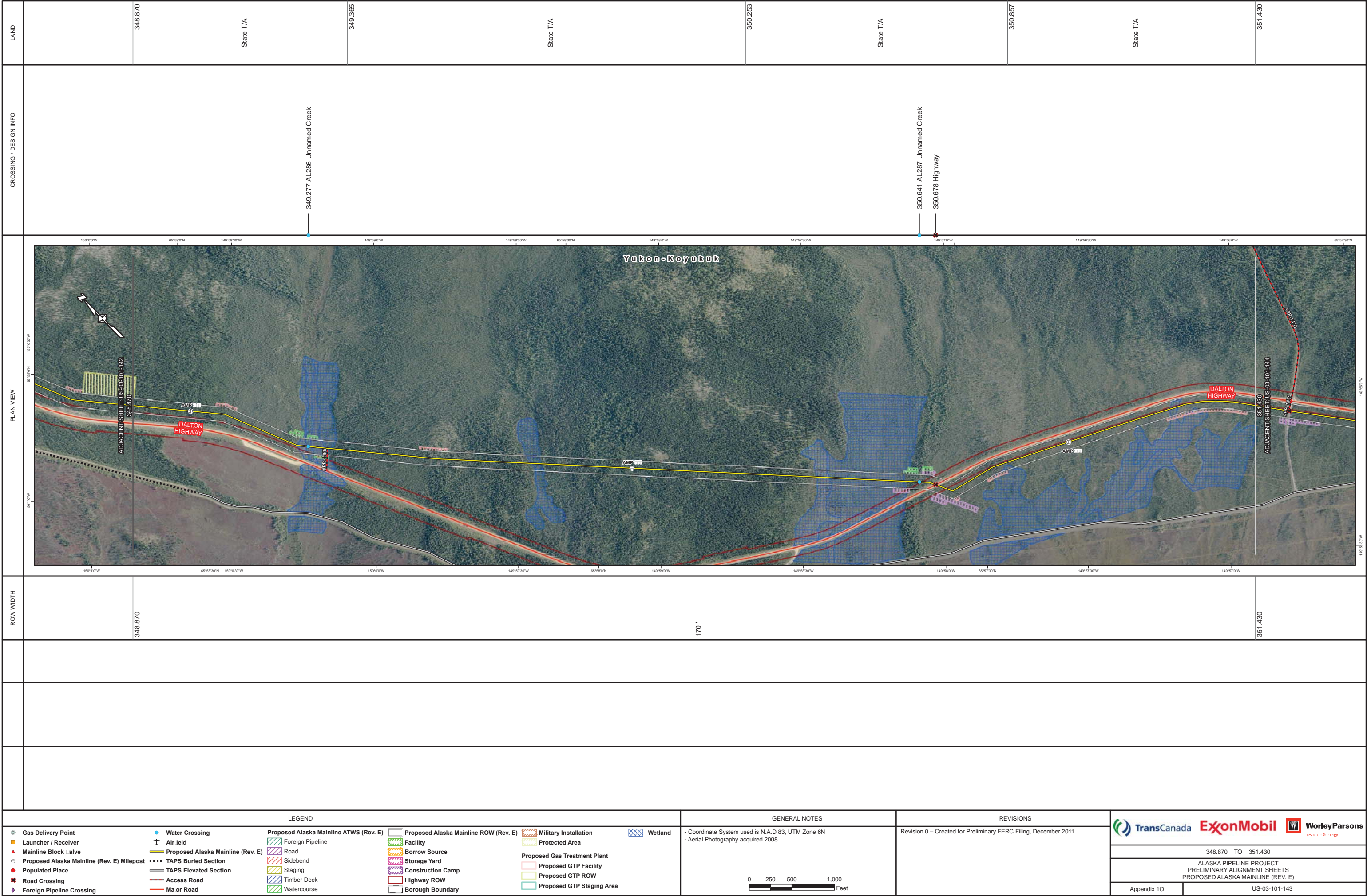
DRAFT

LAND		CROSSING / DESIGN INFO		PLAN VIEW		ROW WIDTH	
346.180							
State T/A							
346.334							
State T/A							
347.061							
State T/A							
348.171							
State T/A							
348.738							
State T/A							
348.870							

LEGEND		GENERAL NOTES		REVISIONS	
<ul style="list-style-type: none">Gas Delivery PointLauncher / ReceiverMainline Block ValveProposed Alaska Mainline (Rev. E) MilepostPopulated PlaceRoad CrossingForeign Pipeline Crossing	<ul style="list-style-type: none">Water CrossingAirfieldProposed Alaska Mainline (Rev. E)TAPS Buried SectionTAPS Elevated SectionAccess RoadMajor Road	<ul style="list-style-type: none">Proposed Alaska Mainline ATWS (Rev. E)Foreign PipelineRoadSidebandStagingTimber DeckWatercourse	<ul style="list-style-type: none">Proposed Alaska Mainline ROW (Rev. E)FacilityBorrow SourceStorage YardConstruction CampHighway ROWBorough Boundary	<ul style="list-style-type: none">Military InstallationProtected AreaProposed Gas Treatment PlantProposed GTP FacilityProposed GTP ROWProposed GTP Staging Area	<ul style="list-style-type: none">Wetland
		<p>- Coordinate System used is N.A.D 83, UTM Zone 5N - Aerial Photography acquired 2008</p> <p>0 250 500 1,000 Feet</p>		<p>Revision 0 – Created for Preliminary FERC Filing, December 2011</p>	

346.180 TO 348.870	
ALASKA PIPELINE PROJECT PRELIMINARY ALIGNMENT SHEETS PROPOSED ALASKA MAINLINE (REV. E)	
Appendix 1O	US-03-101-142

DRAFT



DRAFT

[illegible]

DRAFT

CONTAINS CRITICAL ENERGY INFRASTRUCTURE INFORMATION – DO NOT RELEASE

Filed Under Separate Cover

(see Volume 2: Critical Energy Infrastructure Information Binder 2 of 2)

**Alaska Pipeline Project
Appendix 1O
Preliminary Alignment Sheets**

Sheet US-03-101-145

[illegible]

DRAFT

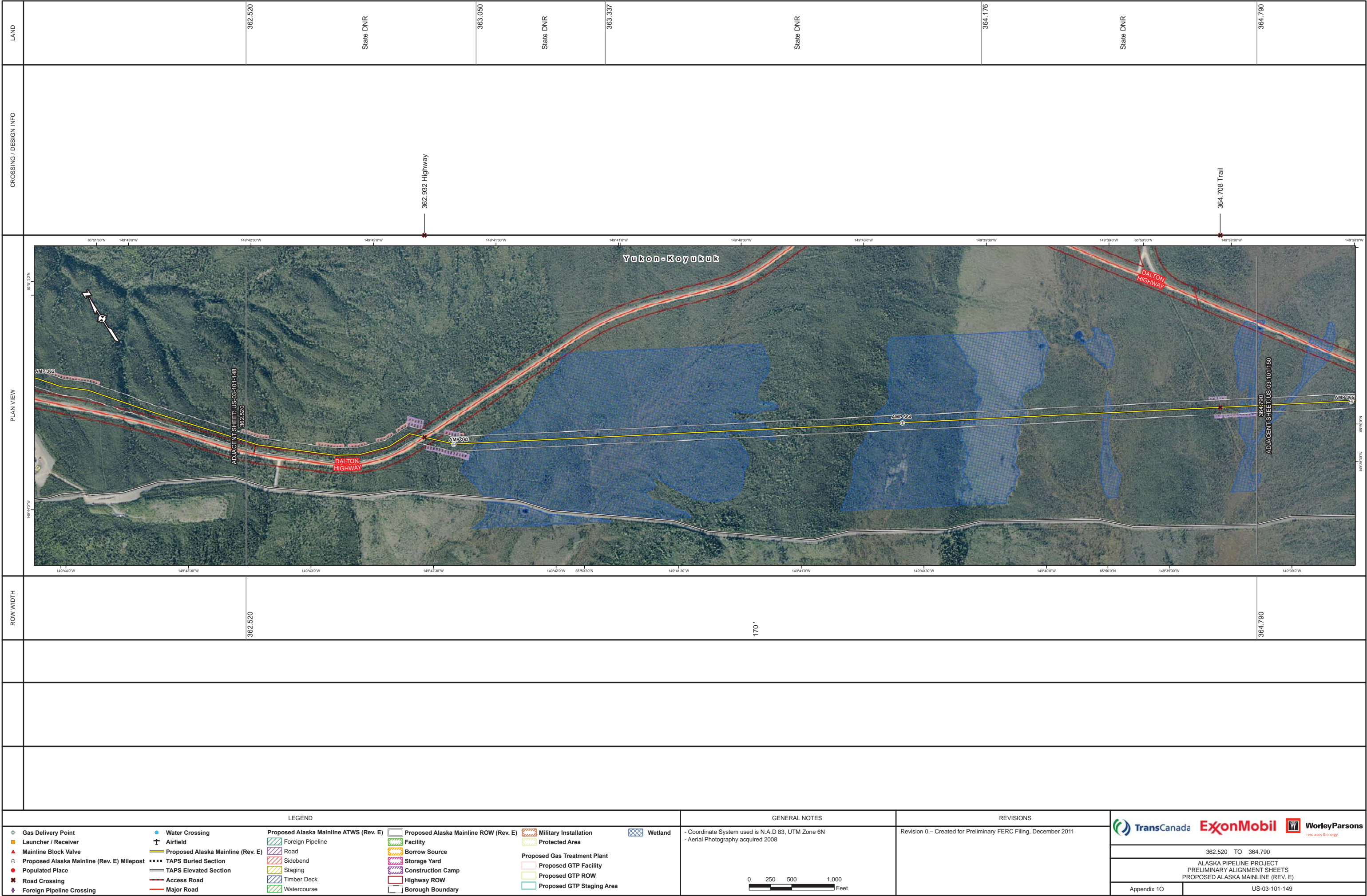
CONTAINS CRITICAL ENERGY INFRASTRUCTURE INFORMATION – DO NOT RELEASE

Filed Under Separate Cover

(see Volume 2: Critical Energy Infrastructure Information Binder 2 of 2)

**Alaska Pipeline Project
Appendix 1O
Preliminary Alignment Sheets**

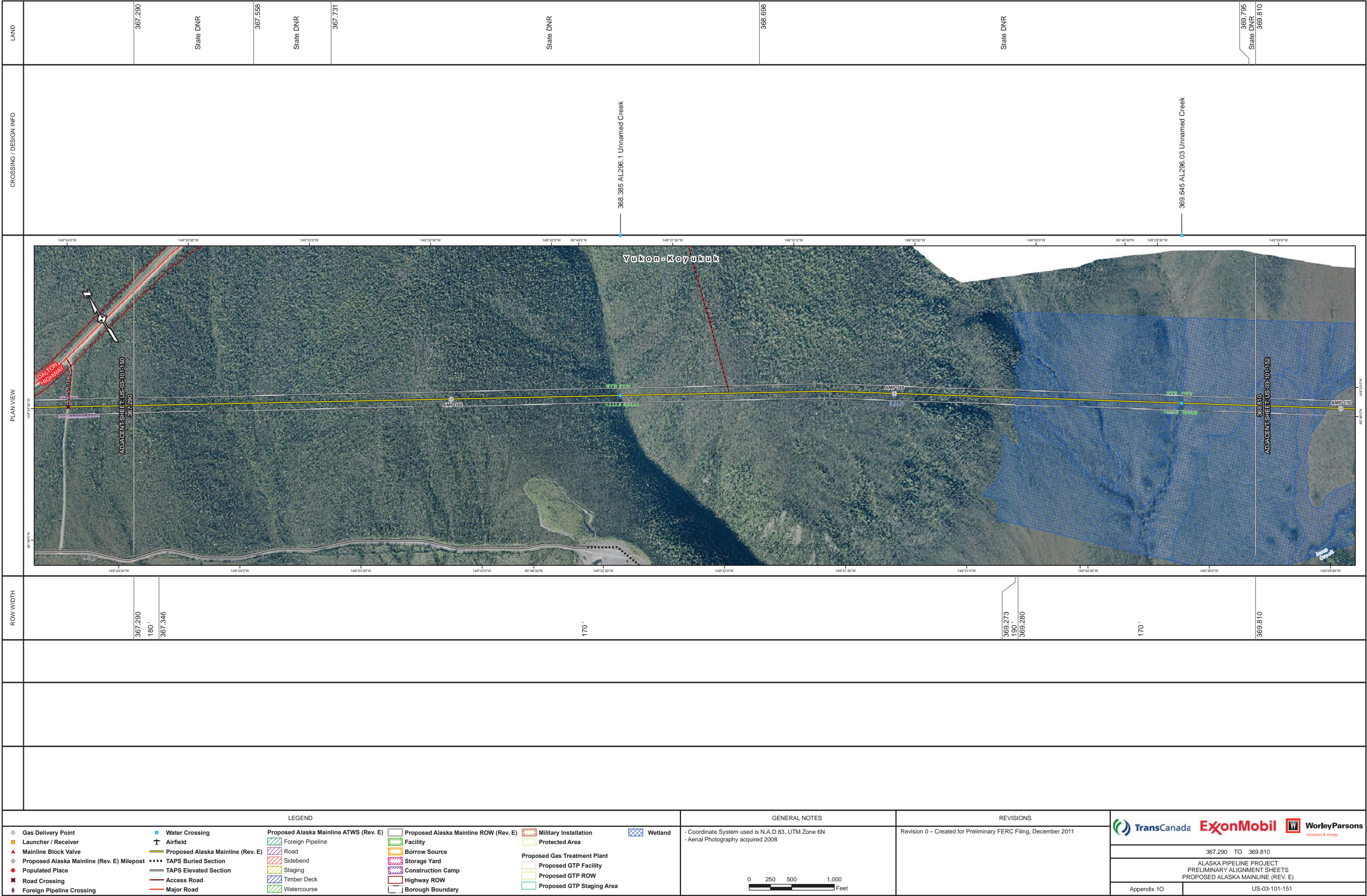
Sheet US-03-101-148



DRAFT

LAND		CROSSING / DESIGN INFO		PLAN VIEW		ROW WIDTH																	
	364.790	State DNR	365.301	State DNR	365.537	State DNR	366.429	State DNR	367.290														
364.790		170'				365.758				160'				367.064		170'		367.204		180'		367.290	
LEGEND										GENERAL NOTES					REVISIONS								
<div><div><div><div></div><div>Gas Delivery Point</div></div><div><div></div><div>Launcher / Receiver</div></div><div><div></div><div>Mainline Block Valve</div></div><div><div></div><div>Proposed Alaska Mainline (Rev. E) Milepost</div></div><div><div></div><div>Populated Place</div></div><div><div></div><div>Road Crossing</div></div><div><div></div><div>Foreign Pipeline Crossing</div></div><div><div></div><div>Water Crossing</div></div><div><div></div><div>Airfield</div></div><div><div></div><div>Proposed Alaska Mainline (Rev. E)</div></div><div><div></div><div>TAPS Buried Section</div></div><div><div></div><div>TAPS Elevated Section</div></div><div><div></div><div>Access Road</div></div><div><div></div><div>Major Road</div></div></div><div><div></div><div>Foreign Pipeline</div></div><div><div></div><div>Road</div></div><div><div></div><div>Sidebend</div></div><div><div></div><div>Staging</div></div><div><div></div><div>Timber Deck</div></div><div><div></div><div>Watercourse</div></div><div><div></div><div>Proposed Alaska Mainline ROW (Rev. E)</div></div><div><div></div><div>Facility</div></div><div><div></div><div>Borrow Source</div></div><div><div></div><div>Storage Yard</div></div><div><div></div><div>Construction Camp</div></div><div><div></div><div>Highway ROW</div></div><div><div></div><div>Borough Boundary</div></div><div><div></div><div>Military Installation</div></div><div><div></div><div>Protected Area</div></div><div><div></div><div>Proposed Gas Treatment Plant</div></div><div><div></div><div>Proposed GTP Facility</div></div><div><div></div><div>Proposed GTP ROW</div></div><div><div></div><div>Proposed GTP Staging Area</div></div><div><div></div><div>Wetland</div></div></div> <div><div>02505001,000</div><div>Feet</div></div> <div><div>Revision 0 – Created for Preliminary FERC Filing, December 2011</div><div>ALASKA PIPELINE PROJECT PRELIMINARY ALIGNMENT SHEETS PROPOSED ALASKA MAINLINE (REV. E)</div><div><div>Appendix 1O</div><div>US-03-101-150</div></div></div>																							

DRAFT



[illegible]

CONTAINS CRITICAL ENERGY INFRASTRUCTURE INFORMATION – DO NOT RELEASE

Filed Under Separate Cover


(see Volume 2: Critical Energy Infrastructure Information Binder 2 of 2)

**Alaska Pipeline Project
Appendix 1O
Preliminary Alignment Sheets**

Sheet US-03-101-153

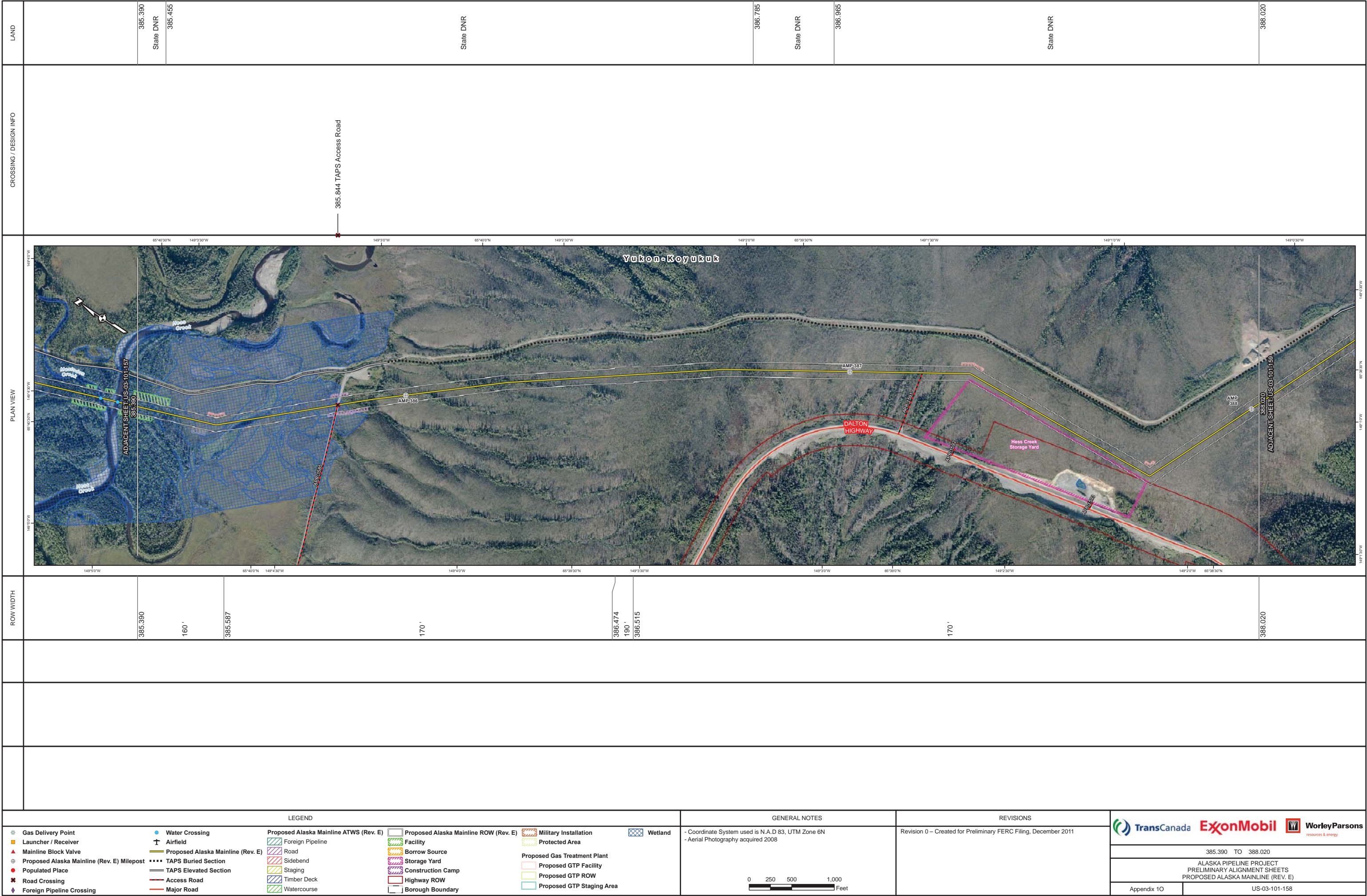
[illegible]

DRAFT



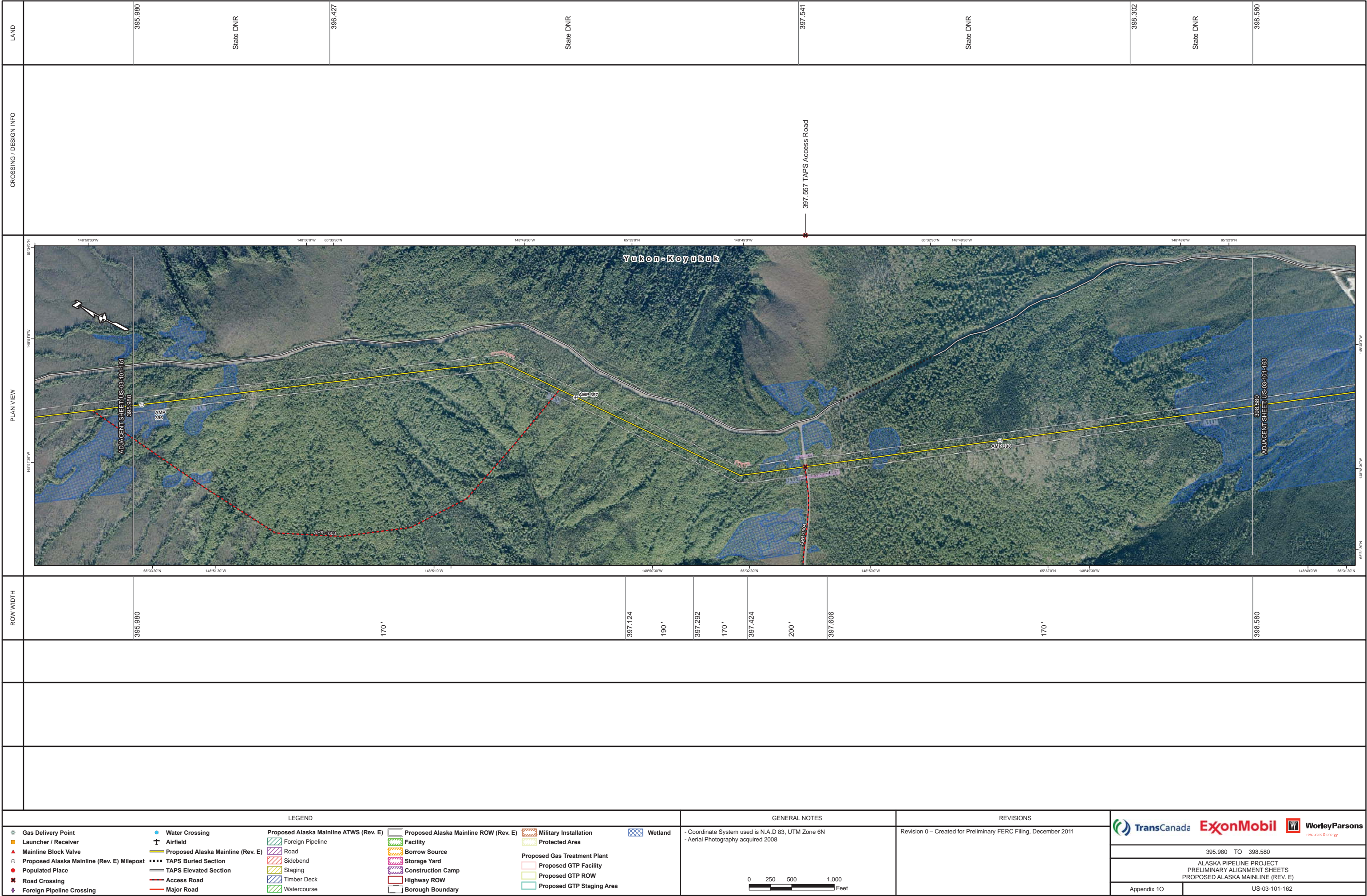
[illegible]

DRAFT



[illegible]

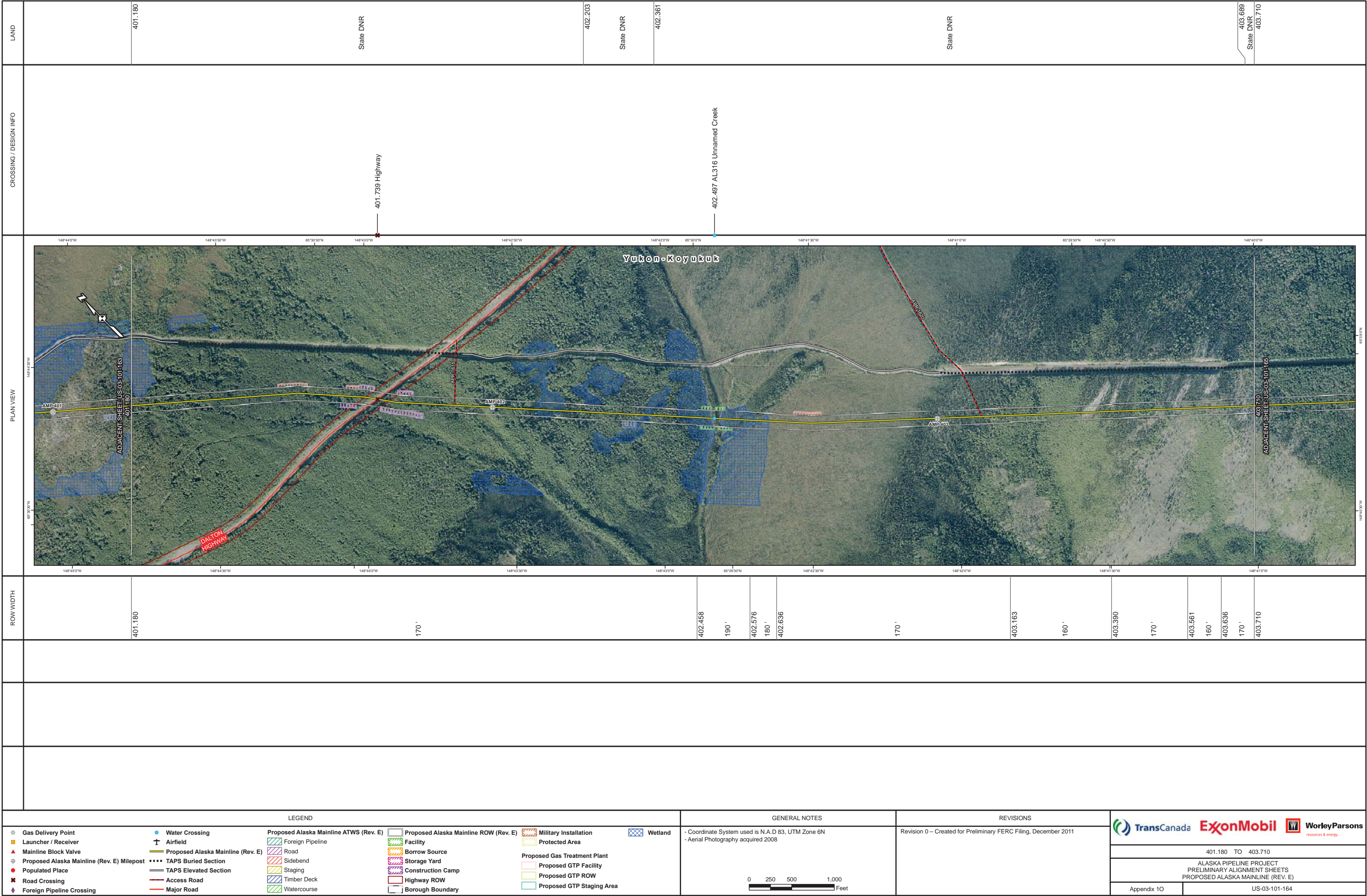
DRAFT



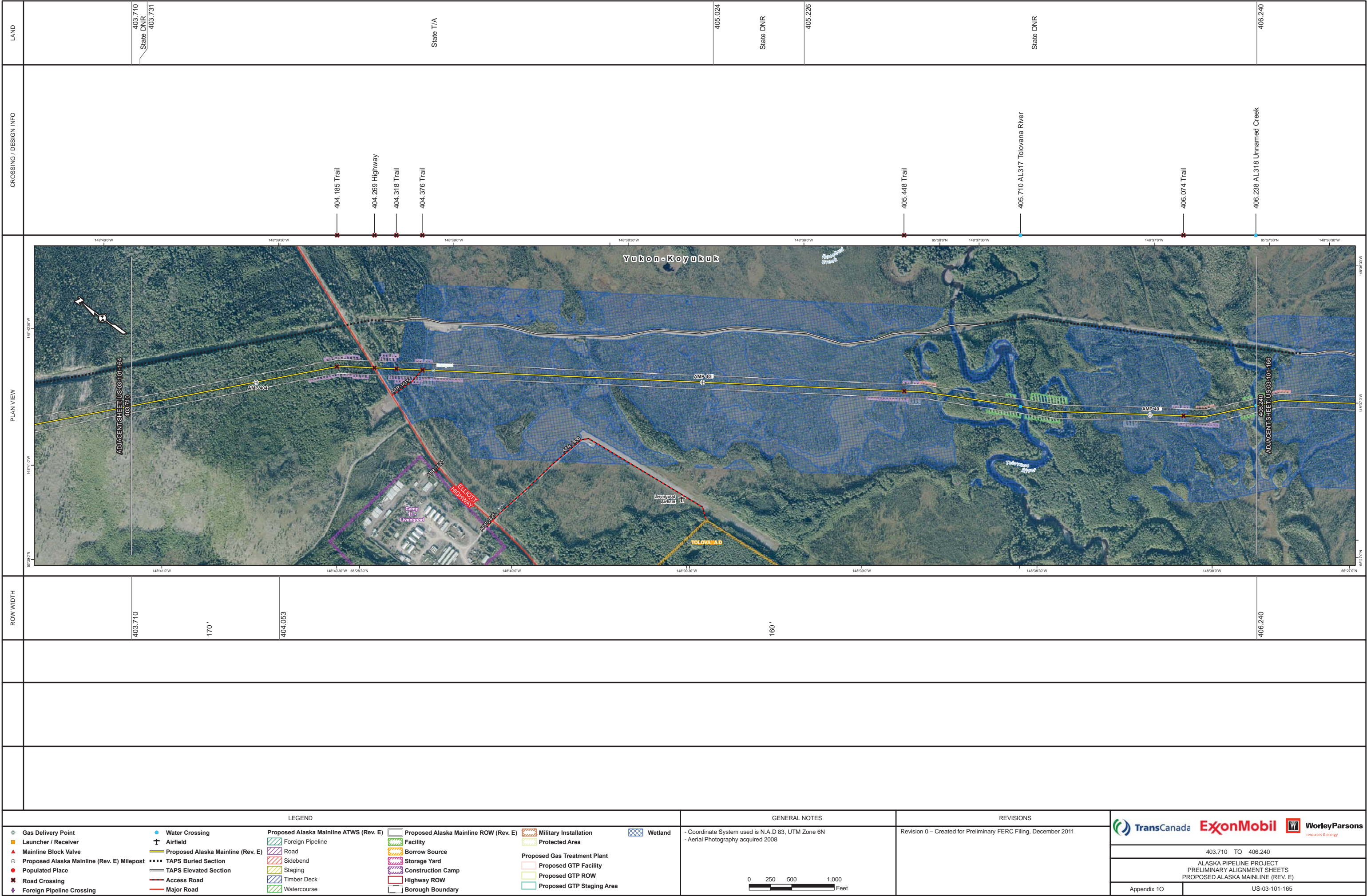
DRAFT

[illegible]

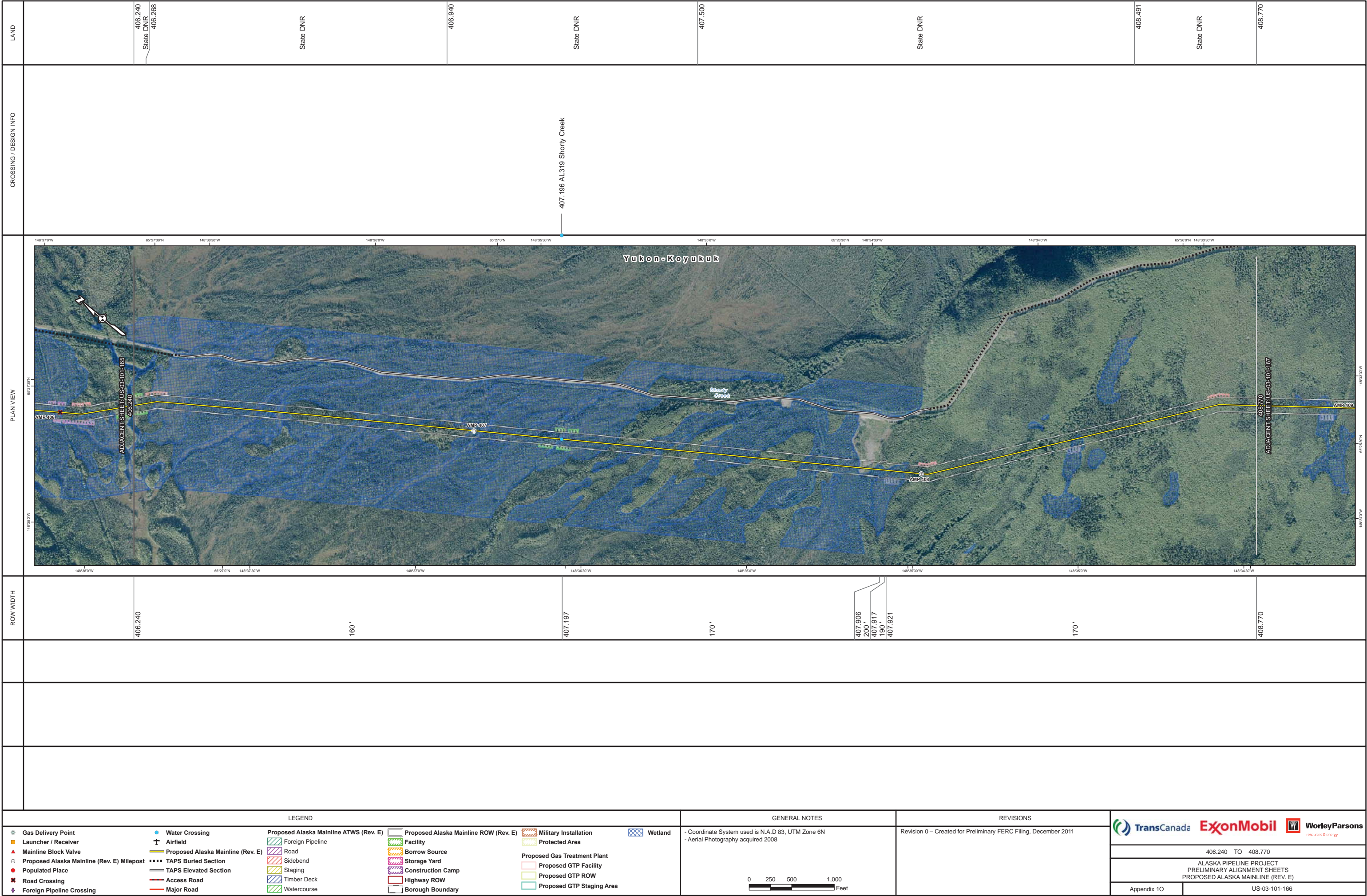
DRAFT




DRAFT



DRAFT



DRAFT




CONTAINS CRITICAL ENERGY INFRASTRUCTURE INFORMATION – DO NOT RELEASE

Filed Under Separate Cover

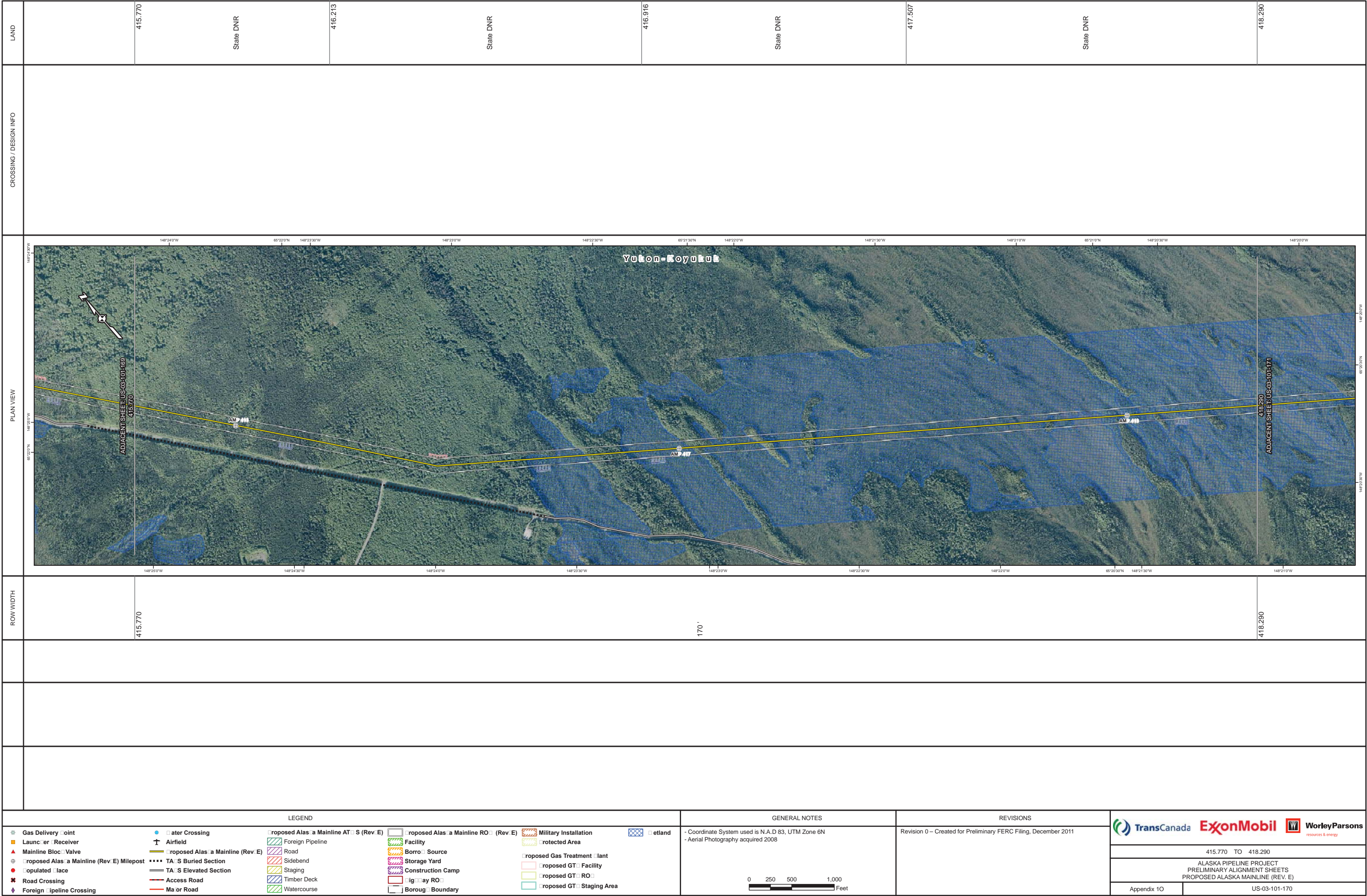
(see Volume 2: Critical Energy Infrastructure Information Binder 2 of 2)

**Alaska Pipeline Project
Appendix 1O
Preliminary Alignment Sheets**

Sheet US-03-101-168

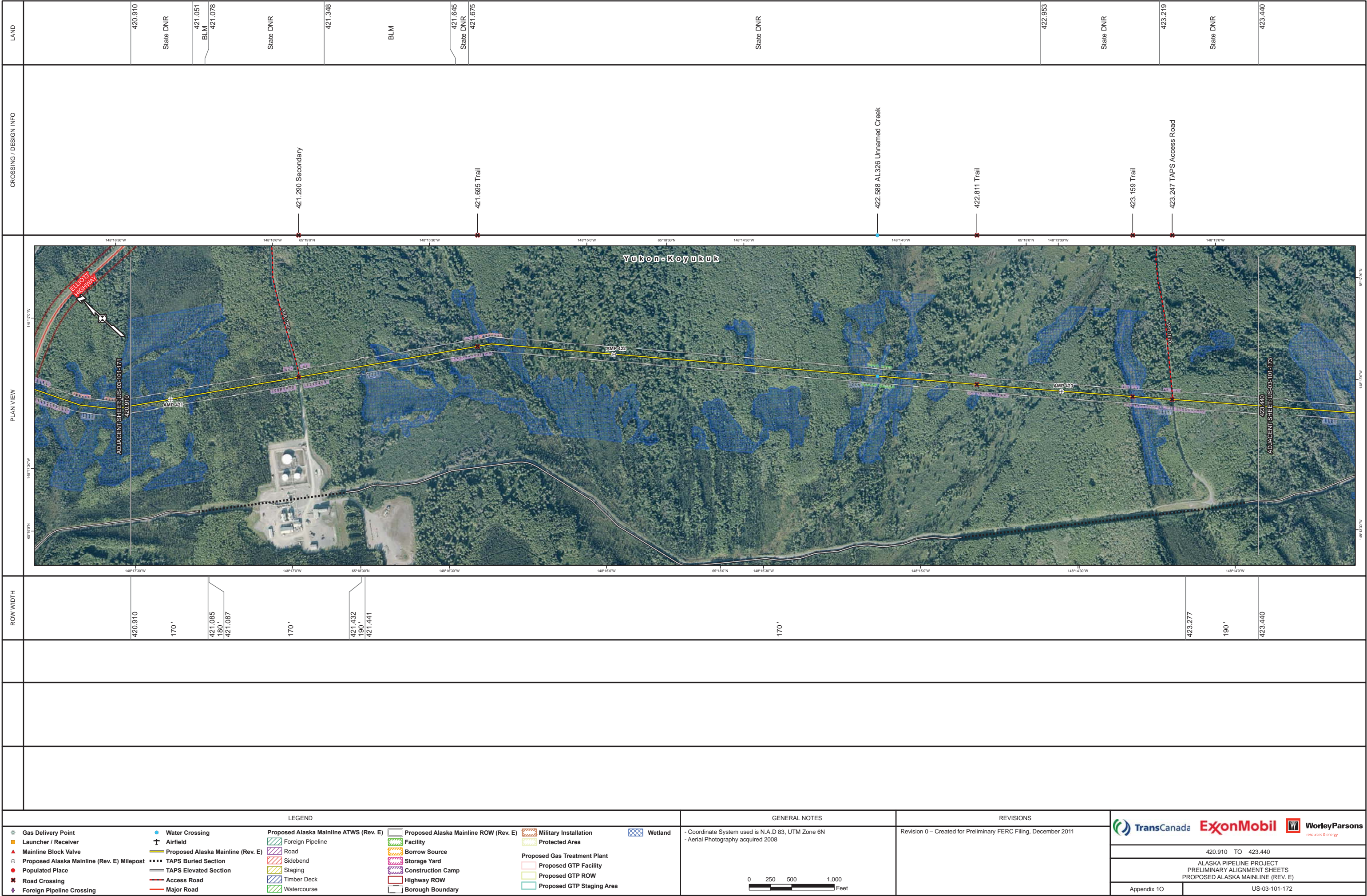



DRAFT



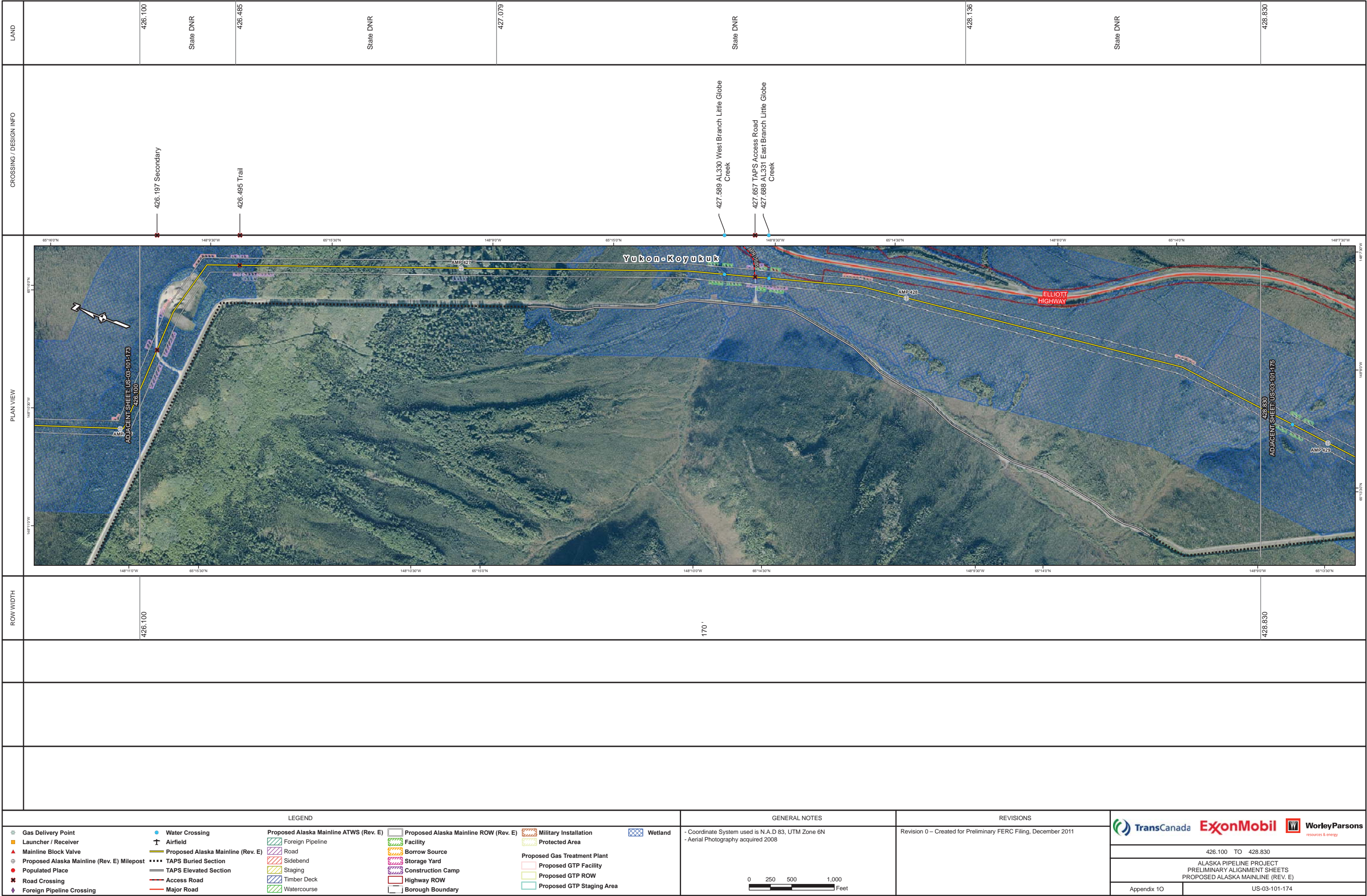
[illegible]

DRAFT

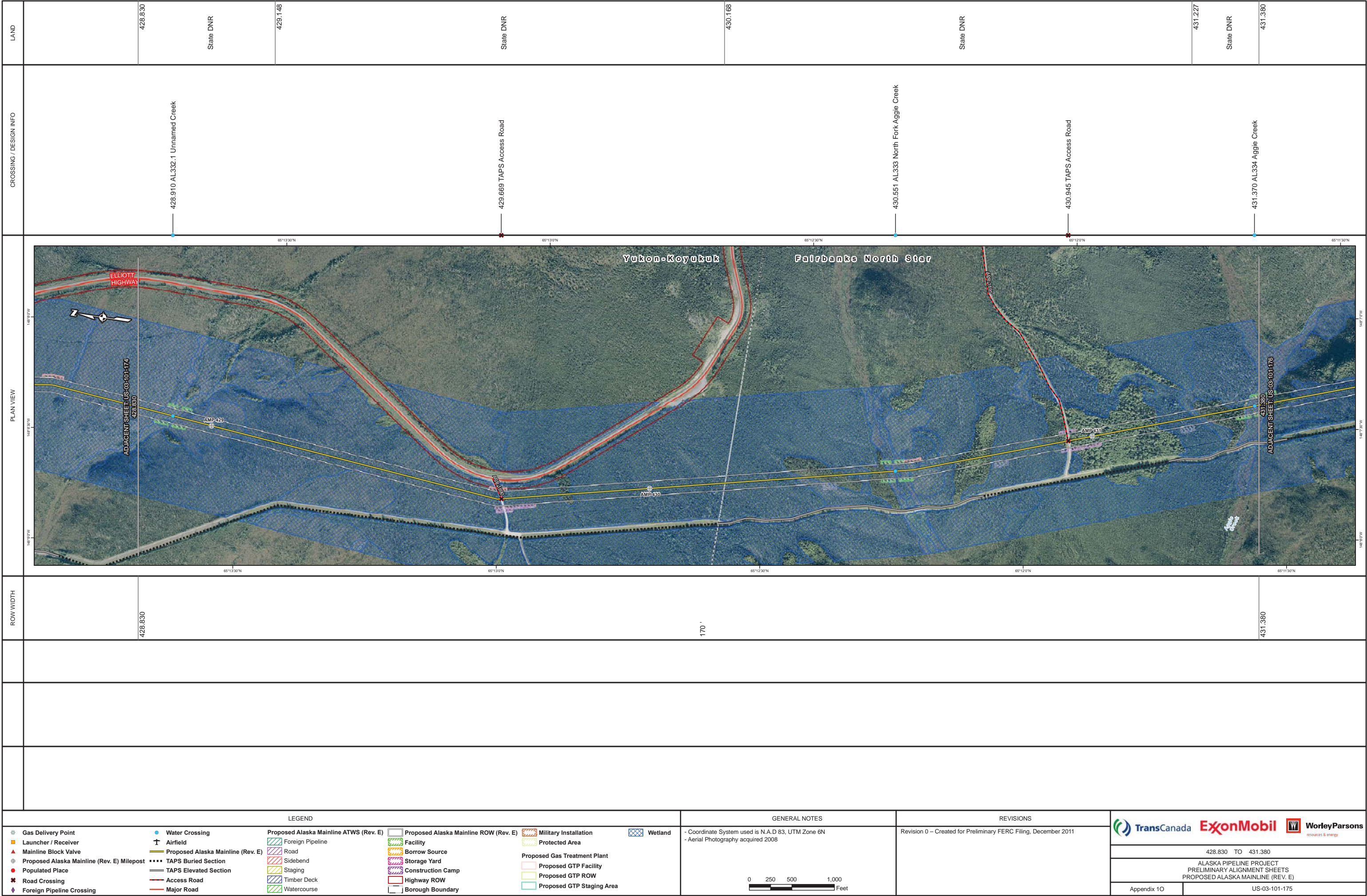




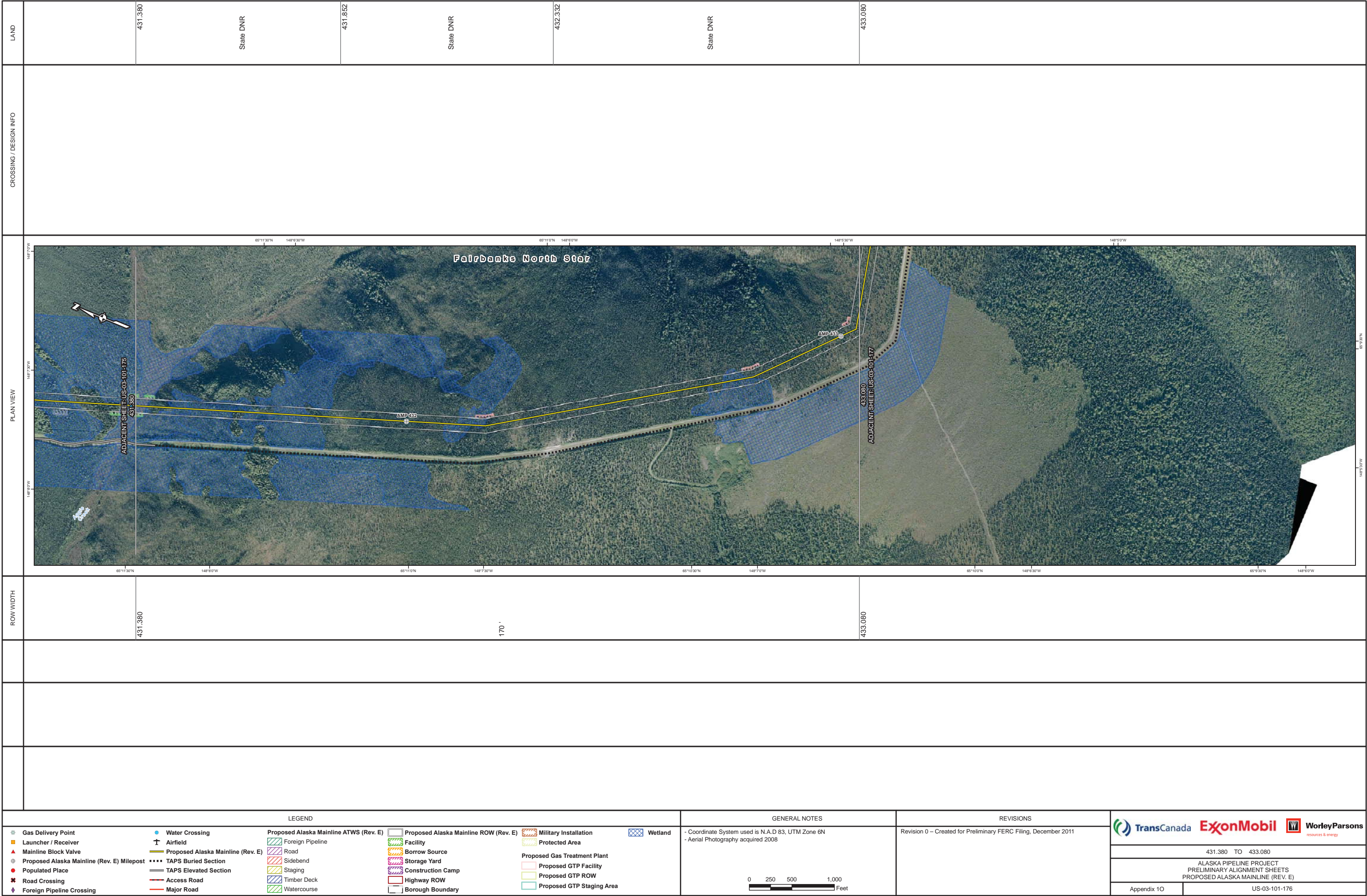
DRAFT



DRAFT



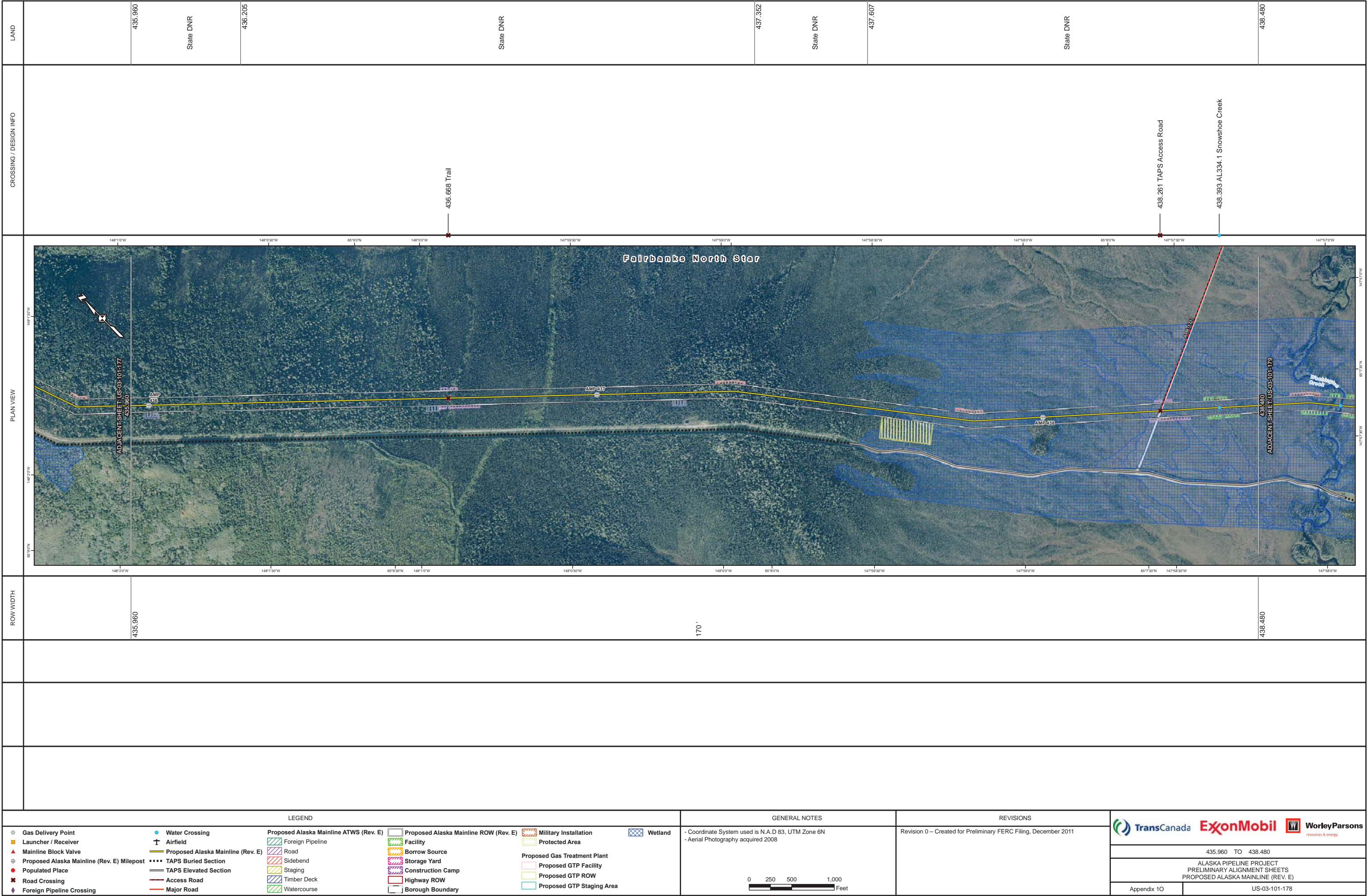
DRAFT



DRAFT

[illegible]

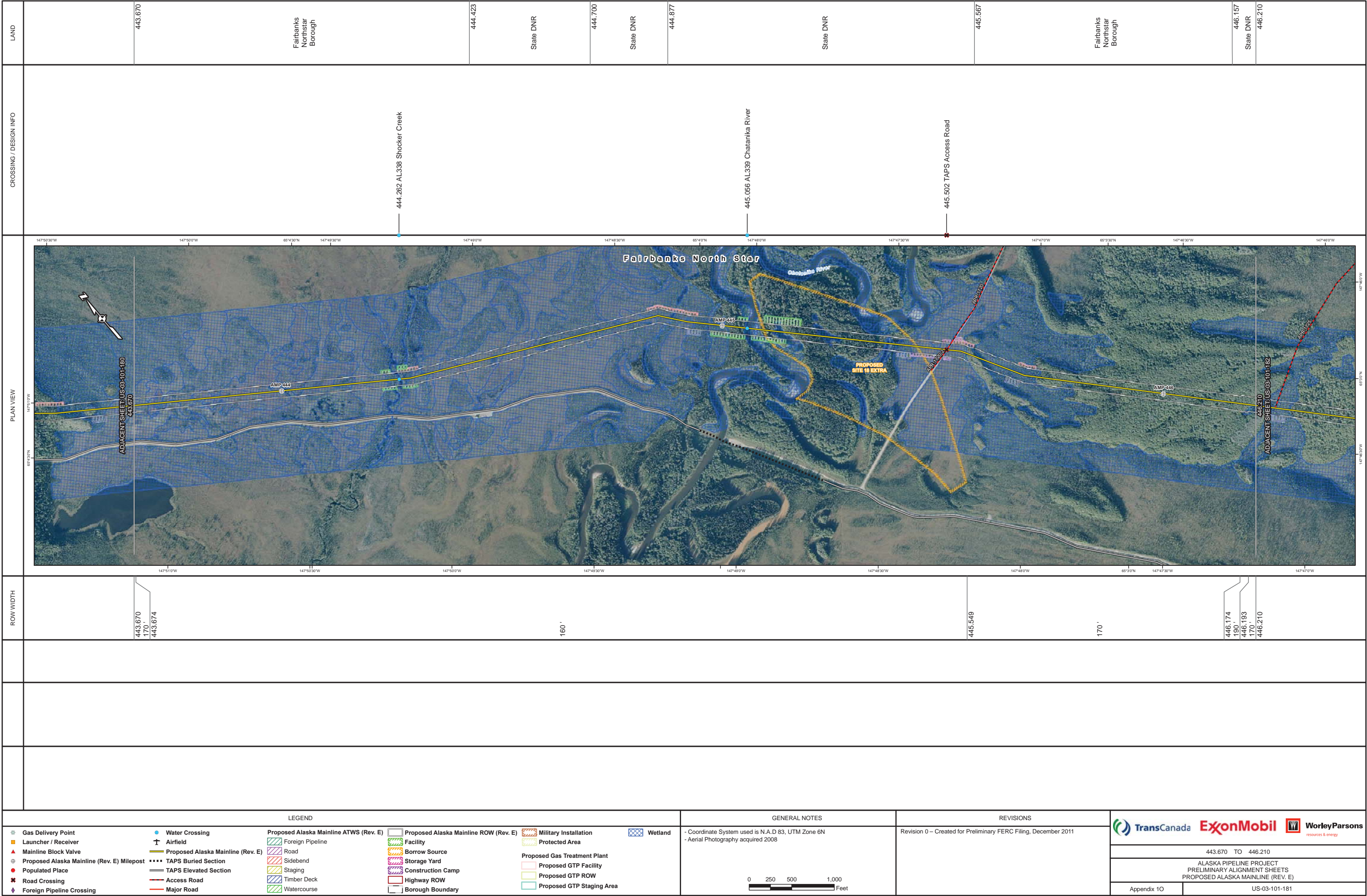
DRAFT



DRAFT

[illegible]

DRAFT



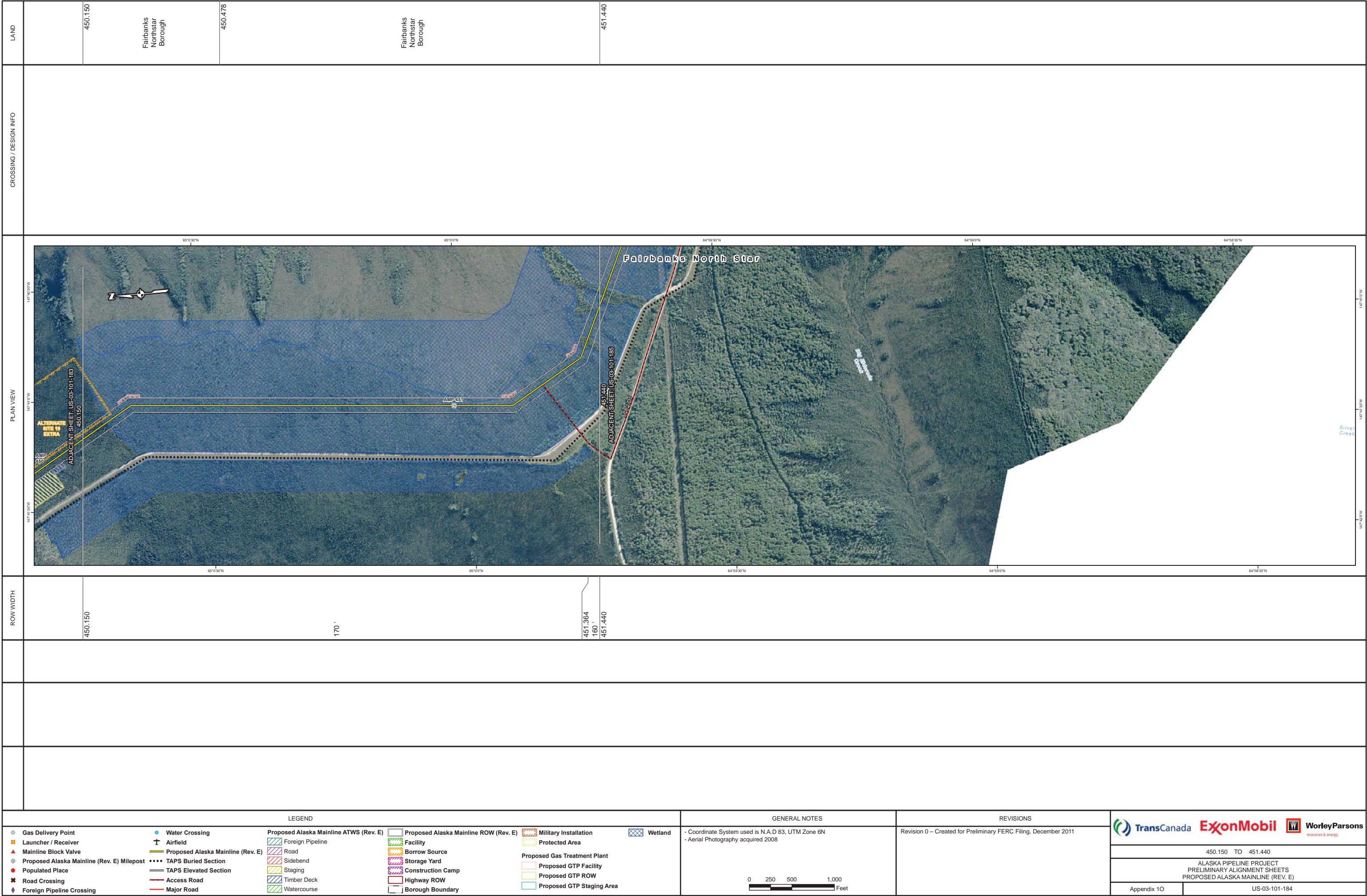
DRAFT


LAND		CROSSING / DESIGN INFO		PLAN VIEW		ROW WIDTH	
446.210 State DNR 446.234		Fairbanks Northstar Borough					

DRAFT



DRAFT



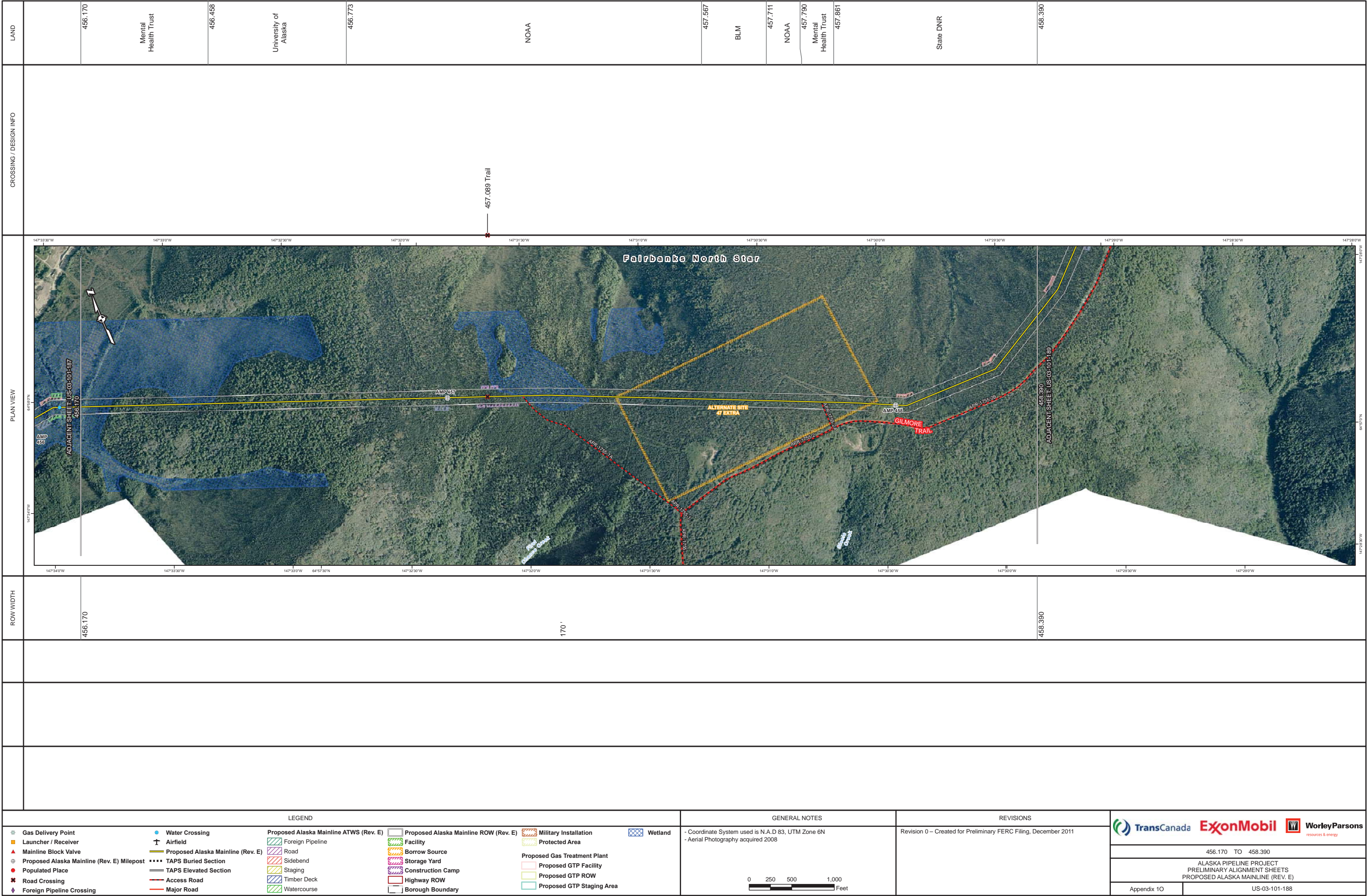


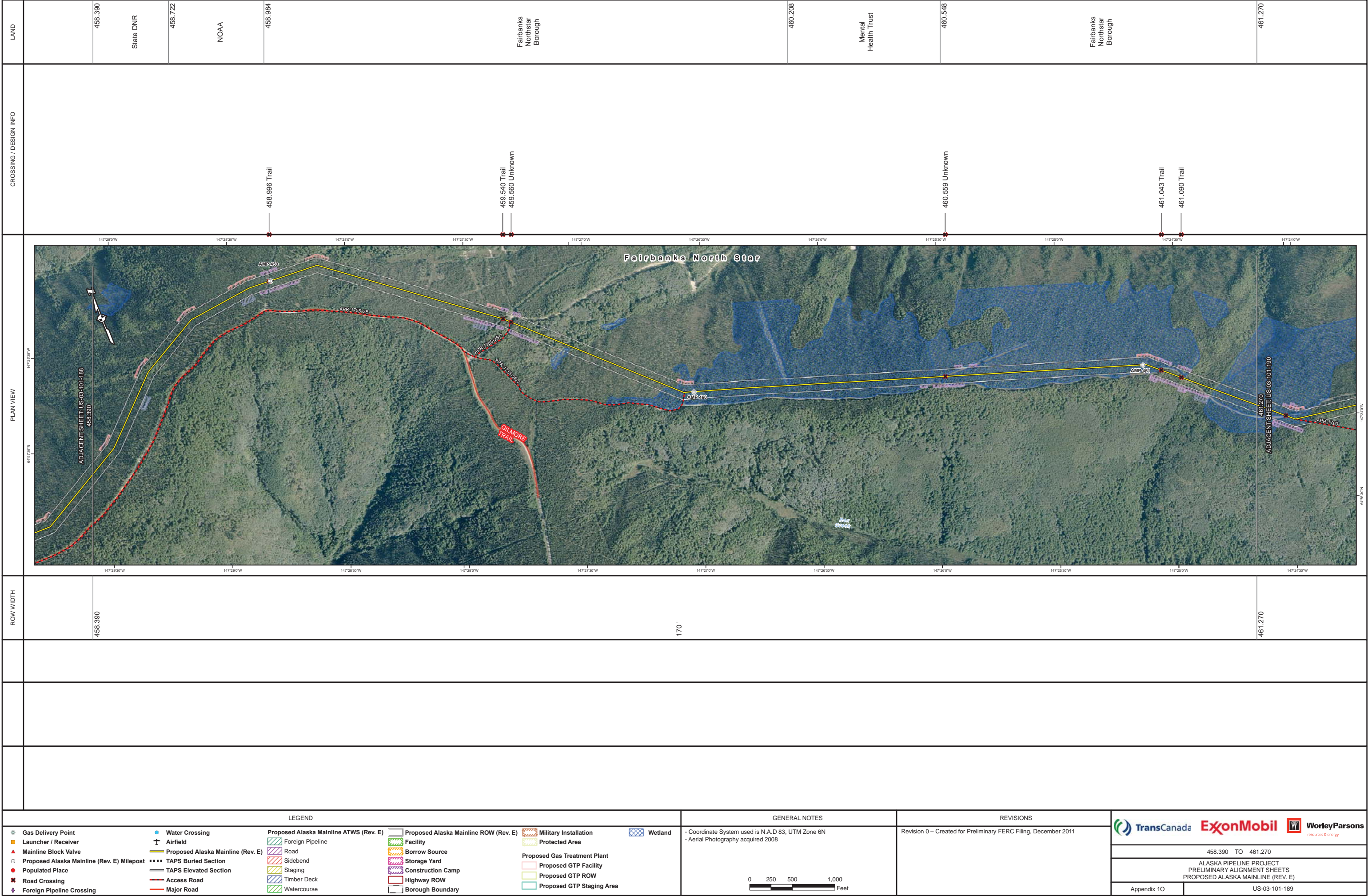
LAND	452.510 Fairbanks Northstar Borough	452.867 State DNR	453.230 Private	453.350 State DNR	453.618 Mental Health Trust	453.875 Mental Health Trust	454.130 State DNR	454.640
CROSSING / DESIGN INFO	<div>453.100 Highway</div> <div>453.125 AL341 Fox Creek</div> <div>453.424 Trail</div> <div>454.203 Unknown</div>							
PLAN VIEW								
ROW WIDTH	452.510 160' 452.765	170'						454.640
LEGEND					GENERAL NOTES		REVISIONS	
<div><div><div><div></div><div>Gas Delivery Point</div></div><div><div></div><div>Launcher / Receiver</div></div><div><div></div><div>Mainline Block Valve</div></div><div><div></div><div>Proposed Alaska Mainline (Rev. E) Milepost</div></div><div><div></div><div>Populated Place</div></div><div><div></div><div>Road Crossing</div></div><div><div></div><div>Foreign Pipeline Crossing</div></div><div><div></div><div>Water Crossing</div></div><div><div></div><div>Airfield</div></div><div><div></div><div>Proposed Alaska Mainline (Rev. E)</div></div><div><div></div><div>TAPS Buried Section</div></div><div><div></div><div>TAPS Elevated Section</div></div><div><div></div><div>Access Road</div></div><div><div></div><div>Major Road</div></div><div><div></div><div>Foreign Pipeline</div></div><div><div></div><div>Road</div></div><div><div></div><div>Sidebend</div></div><div><div></div><div>Staging</div></div><div><div></div><div>Timber Deck</div></div><div><div></div><div>Watercourse</div></div><div><div></div><div>Proposed Alaska Mainline ROW (Rev. E)</div></div><div><div></div><div>Facility</div></div><div><div></div><div>Borrow Source</div></div><div><div></div><div>Storage Yard</div></div><div><div></div><div>Construction Camp</div></div><div><div></div><div>Highway ROW</div></div><div><div></div><div>Borough Boundary</div></div><div><div></div><div>Military Installation</div></div><div><div></div><div>Protected Area</div></div><div><div></div><div>Proposed Gas Treatment Plant</div></div><div><div></div><div>Proposed GTP Facility</div></div><div><div></div><div>Proposed GTP ROW</div></div><div><div></div><div>Proposed GTP Staging Area</div></div><div><div></div><div>Wetland</div></div></div></div>					<div>- Coordinate System used is N.A.D 83, UTM Zone 6N</div> <div>- Aerial Photography acquired 2008</div> <div><div>02505001,000</div><div>Feet</div></div>		<div>Revision 0 – Created for Preliminary FERC Filing, December 2011</div> <div><div>TransCanadaExxonMobilWorleyParsons</div><div>resources & energy</div></div> <div><div>452.510 TO 454.640</div><div>ALASKA PIPELINE PROJECT</div><div>PRELIMINARY ALIGNMENT SHEETS</div><div>PROPOSED ALASKA MAINLINE (REV. E)</div><div>Appendix 10US-03-101-186</div></div>	

DRAFT

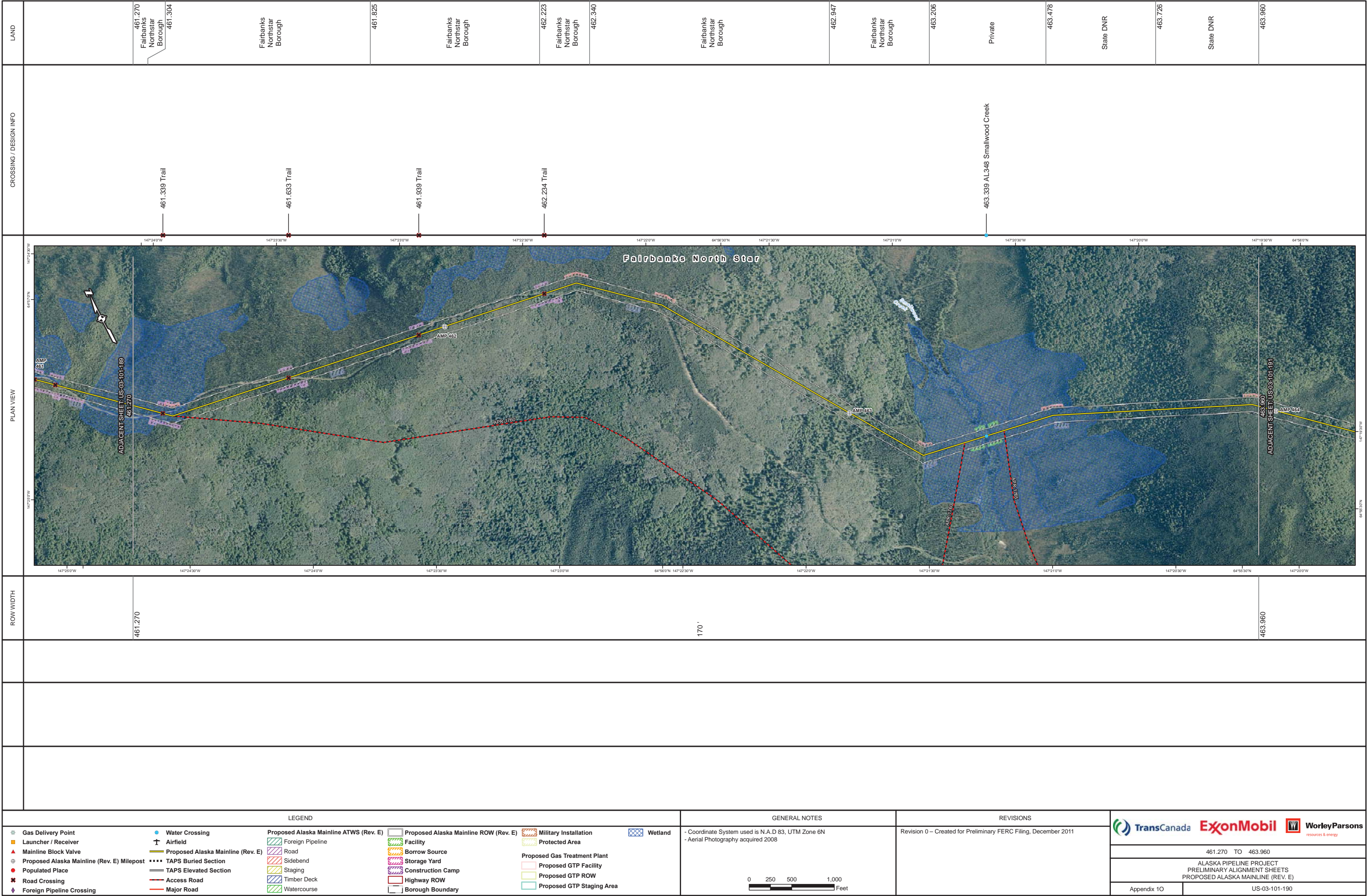
[illegible]

DRAFT

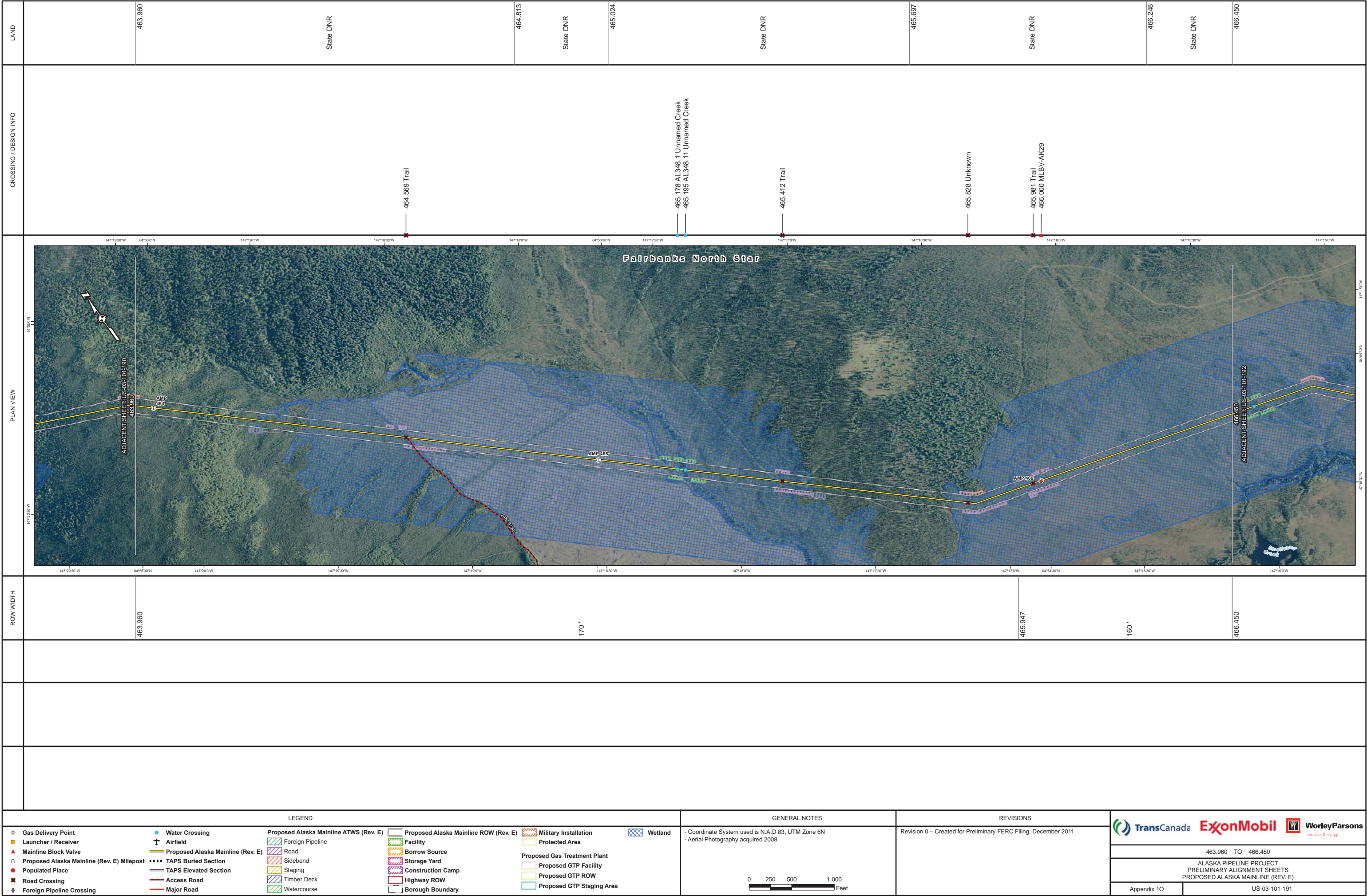




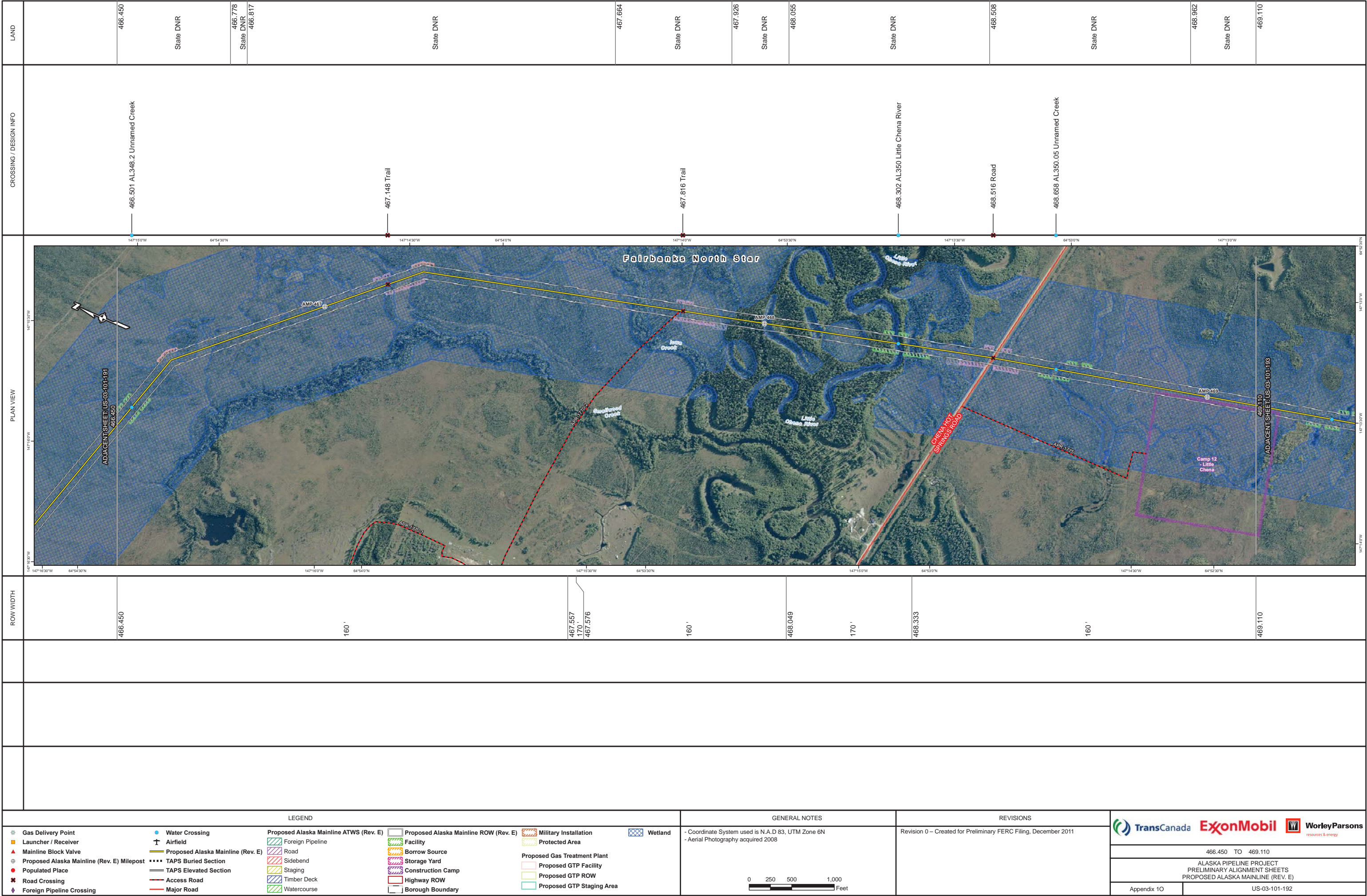
DRAFT



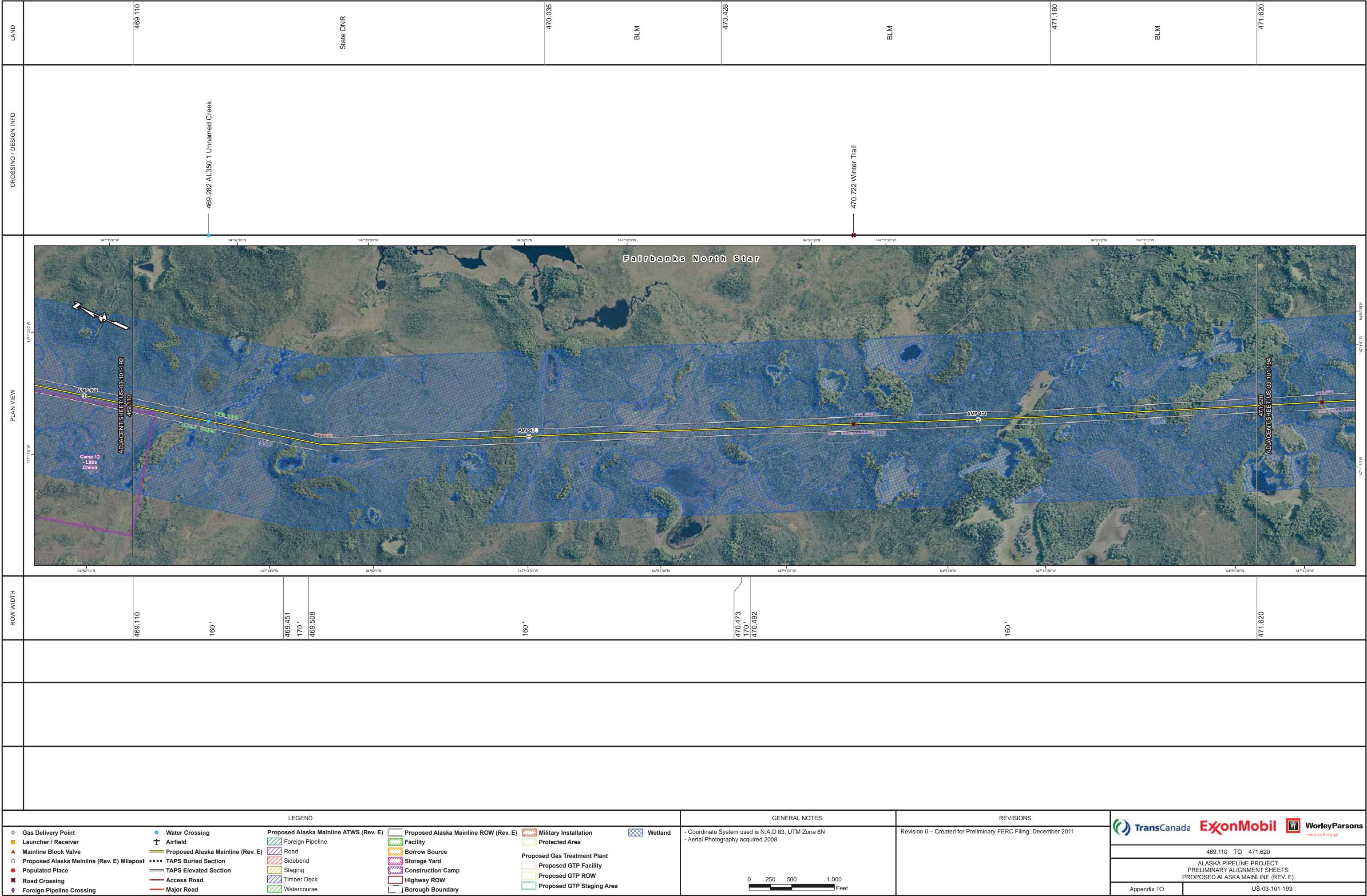
DRAFT



DRAFT



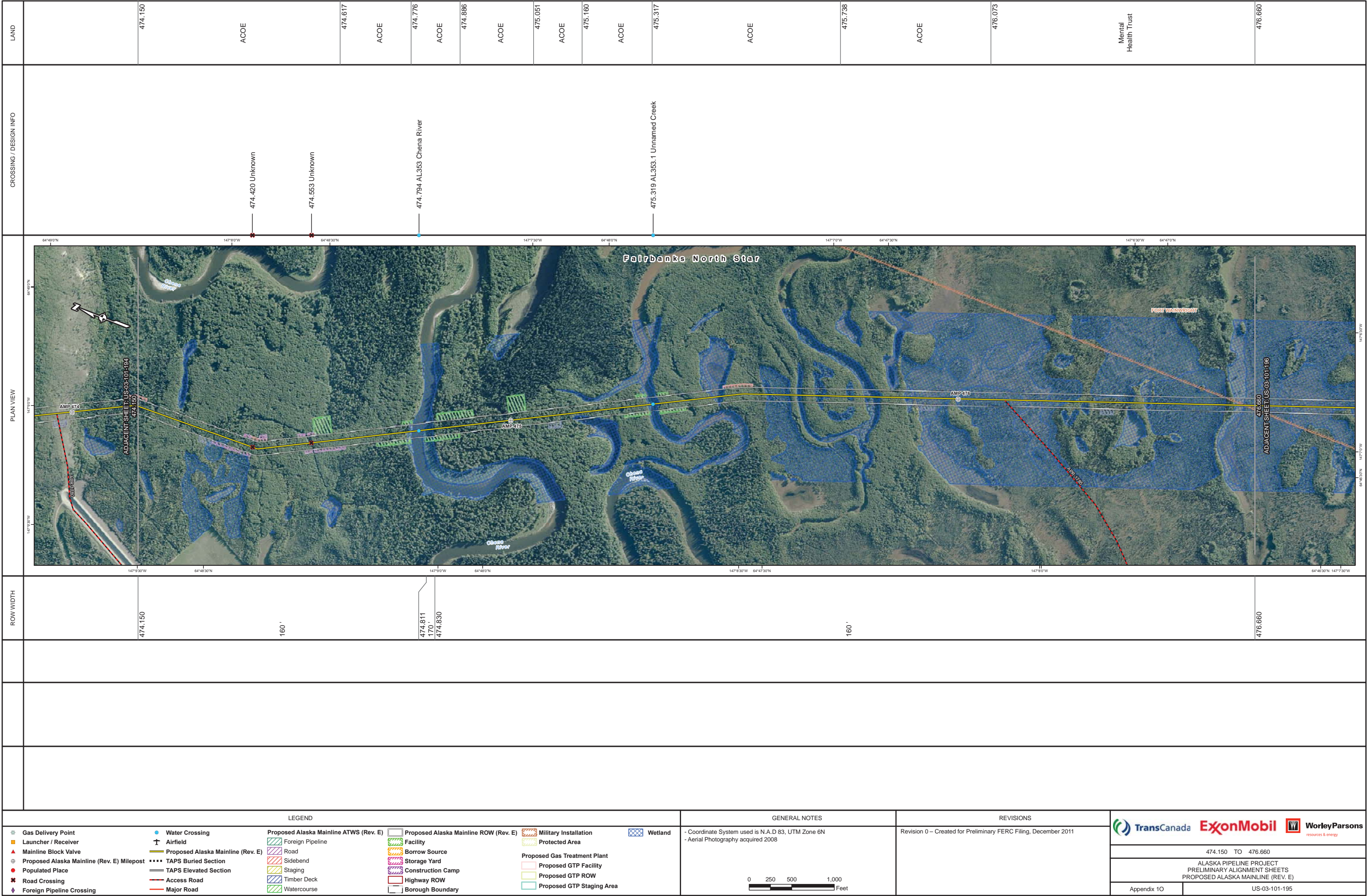
DRAFT




DRAFT

LAND		471.620	BLM	472.296	BLM	472.583	State DNR	473.512	Mental Health Trust	473.869	ACOE	474.150
CROSSING / DESIGN INFO	<div>471.765 Trail</div> <div>472.150 AL352 Potlatch Creek</div> <div>472.501 Unknown</div>											
PLAN VIEW												
ROW WIDTH		471.620 180' 471.686	170'						474.026 190' 474.034 180' 474.053	160'	474.150	
<div>LEGEND</div> <div><div><div><div>Gas Delivery Point</div><div>Launcher / Receiver</div><div>Mainline Block Valve</div><div>Proposed Alaska Mainline (Rev. E) Milepost</div><div>Populated Place</div><div>Road Crossing</div><div>Foreign Pipeline Crossing</div></div><div><div>Water Crossing</div><div>Airfield</div><div>Proposed Alaska Mainline (Rev. E)</div><div>TAPS Buried Section</div><div>TAPS Elevated Section</div><div>Access Road</div><div>Major Road</div></div><div><div>Proposed Alaska Mainline ATWS (Rev. E)</div><div>Foreign Pipeline</div><div>Road</div><div>Sidebend</div><div>Staging</div><div>Timber Deck</div><div>Watercourse</div></div><div><div>Proposed Alaska Mainline ROW (Rev. E)</div><div>Facility</div><div>Borrow Source</div><div>Storage Yard</div><div>Construction Camp</div><div>Highway ROW</div><div>Borough Boundary</div></div><div><div>Military Installation</div><div>Protected Area</div><div>Proposed Gas Treatment Plant</div><div>Proposed GTP Facility</div><div>Proposed GTP ROW</div><div>Proposed GTP Staging Area</div></div><div><div>Wetland</div></div></div></div> <div><div>GENERAL NOTES</div><div><div>- Coordinate System used is N.A.D 83, UTM Zone 6N</div><div>- Aerial Photography acquired 2008</div></div><div><div>02505001,000</div><div>Feet</div></div></div> <div><div>REVISIONS</div><div>Revision 0 – Created for Preliminary FERC Filing, December 2011</div></div> <div><div><div><div><div><div>TransCanada</div><div>ExxonMobil</div><div>WorleyParsons</div><div>resources & energy</div></div></div><div><div>471.620 TO 474.150</div><div>ALASKA PIPELINE PROJECT</div><div>PRELIMINARY ALIGNMENT SHEETS</div><div>PROPOSED ALASKA MAINLINE (REV. E)</div></div><div><div>Appendix 1O</div><div>US-03-101-194</div></div></div></div></div>												

DRAFT



DRAFT



DRAFT