

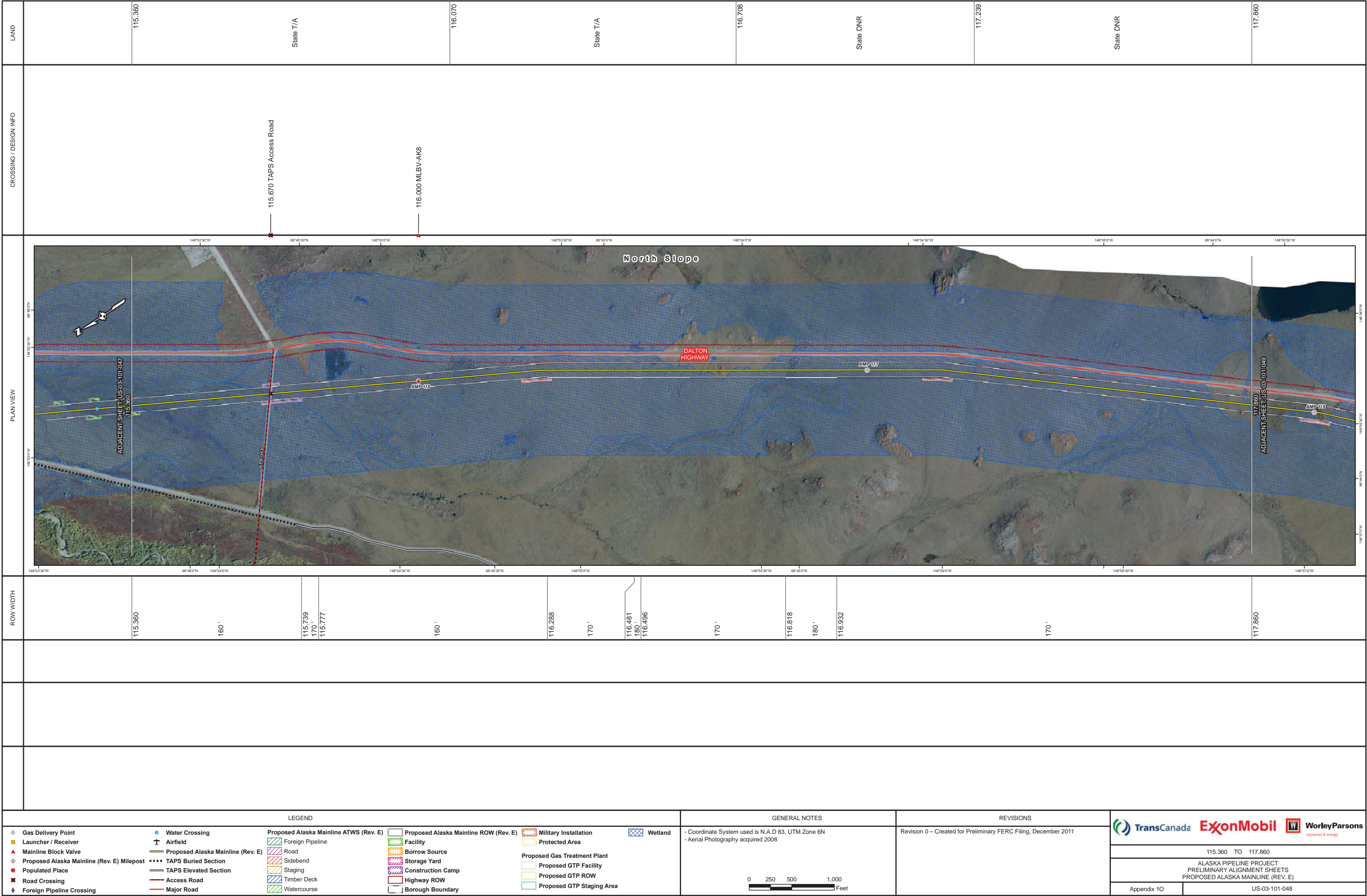
CONTAINS CRITICAL ENERGY INFRASTRUCTURE INFORMATION – DO NOT RELEASE

Filed Under Separate Cover


(see Volume 2: Critical Energy Infrastructure Information Binder 2 of 2)

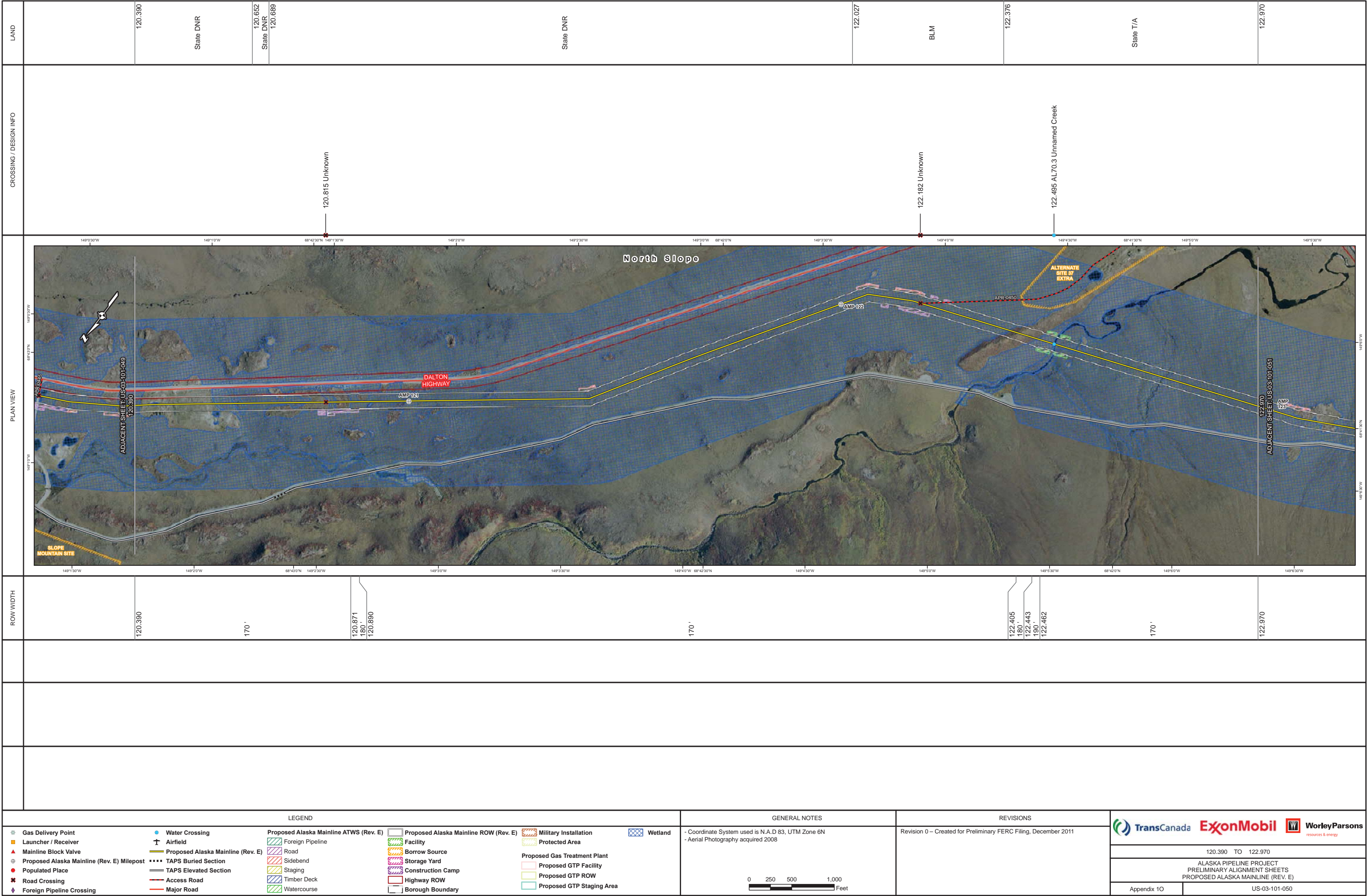
**Alaska Pipeline Project
Appendix 1O
Preliminary Alignment Sheets**

Sheet US-03-101-047



DRAFT

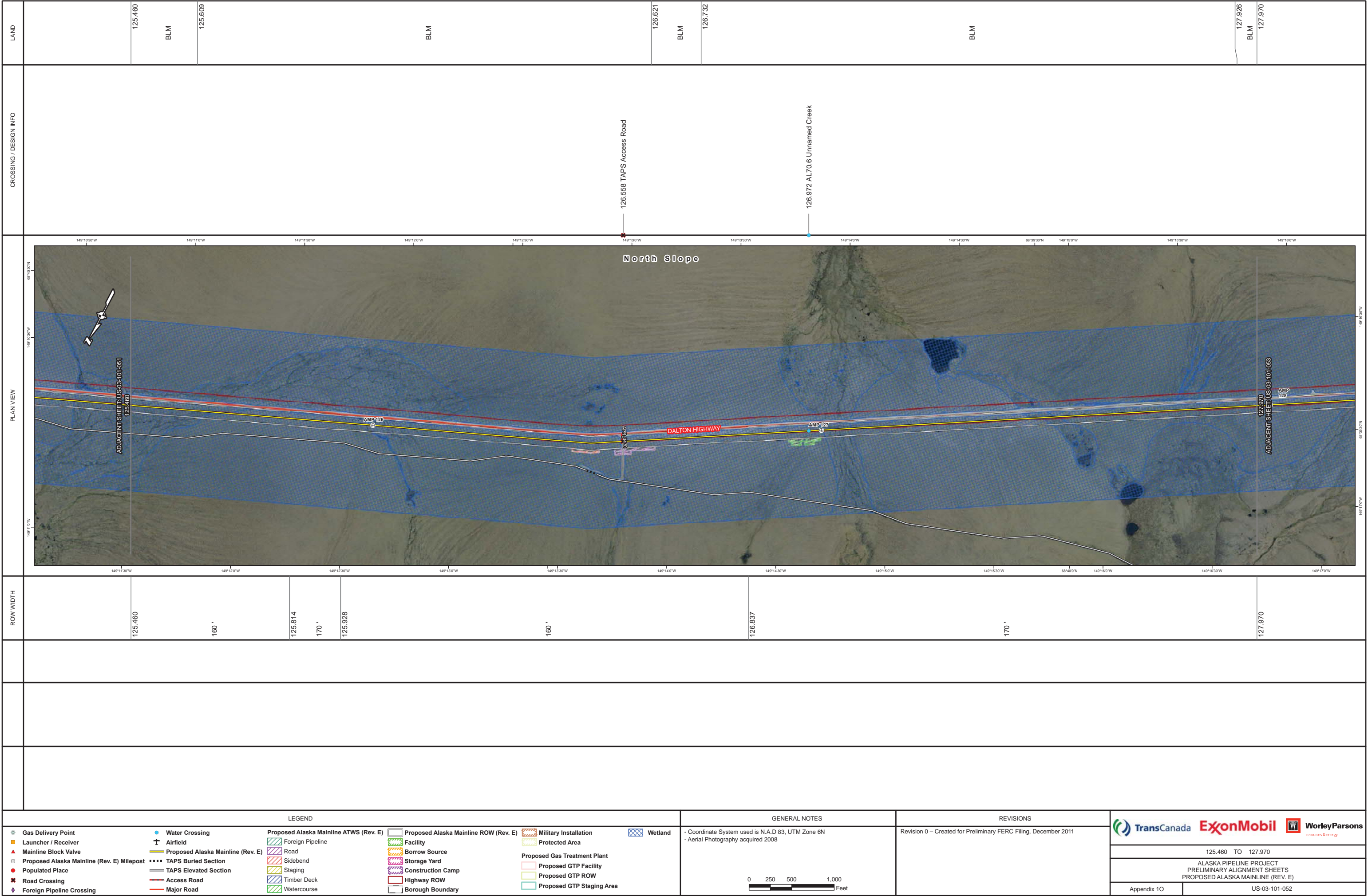


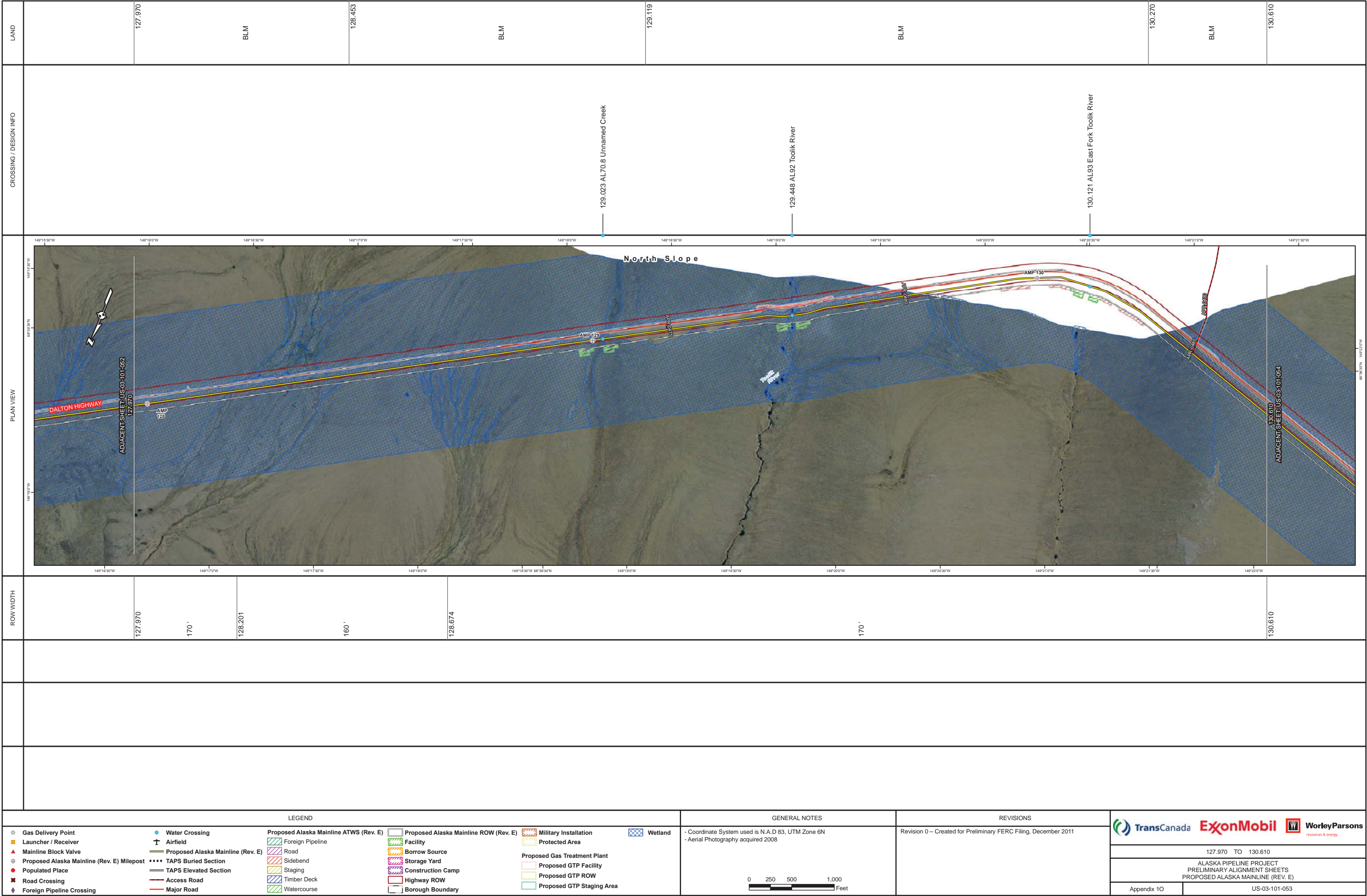


DRAFT

LAND		CROSSING / DESIGN INFO		PLAN VIEW		ROW WIDTH									
	122.970	State T/A	123.485	BLM	124.296	BLM	124.601	BLM	125.460						
										<div>122.970</div> <div>170'</div> <div>123.032</div> <div>180'</div> <div>123.150</div> <div>170'</div> <div>124.129</div> <div>160'</div> <div>124.508</div> <div>170'</div> <div>125.284</div> <div>160'</div> <div>125.460</div>					
										</					

DRAFT





DRAFT

CONTAINS CRITICAL ENERGY INFRASTRUCTURE INFORMATION – DO NOT RELEASE

Filed Under Separate Cover

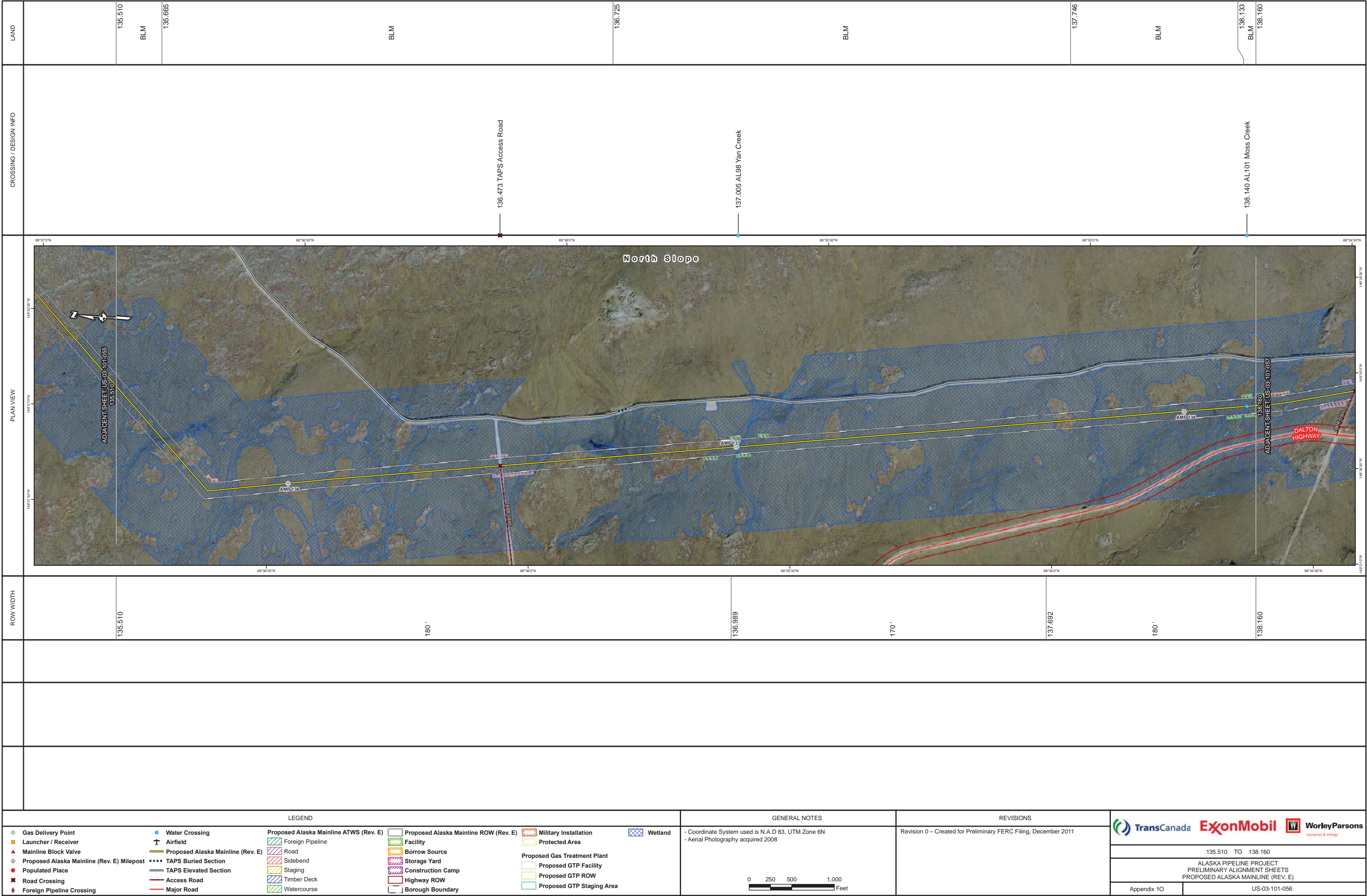
(see Volume 2: Critical Energy Infrastructure Information Binder 2 of 2)

**Alaska Pipeline Project
Appendix 1O
Preliminary Alignment Sheets**

Sheet US-03-101-054

LAND		CROSSING / DESIGN INFO		PLAN VIEW		ROW WIDTH																																																									
132.860		BLM		133.585		BLM		134.293		BLM		135.130		BLM		135.510																																															
132.860		180'		133.043		170'		134.697		180'		134.773		170'		135.133		180'		135.510																																											
<p>LEGEND</p> <table><tr><td> Gas Delivery Point</td><td> Water Crossing</td><td> Proposed Alaska Mainline ATWS (Rev. E)</td><td> Proposed Alaska Mainline ROW (Rev. E)</td><td> Military Installation</td><td> Wetland</td></tr><tr><td> Launcher / Receiver</td><td> Airfield</td><td> Foreign Pipeline</td><td> Facility</td><td> Protected Area</td><td></td></tr><tr><td> Mainline Block Valve</td><td> Proposed Alaska Mainline (Rev. E) Milepost</td><td> Road</td><td> Borrow Source</td><td> Proposed Gas Treatment Plant</td><td></td></tr><tr><td> Proposed Alaska Mainline (Rev. E) Milepost</td><td> TAPS Buried Section</td><td> Sidebend</td><td> Storage Yard</td><td> Proposed GTP Facility</td><td></td></tr><tr><td> Populated Place</td><td> TAPS Elevated Section</td><td> Staging</td><td> Construction Camp</td><td> Proposed GTP ROW</td><td></td></tr><tr><td> Road Crossing</td><td> Access Road</td><td> Timber Deck</td><td> Highway ROW</td><td> Proposed GTP Staging Area</td><td></td></tr><tr><td> Foreign Pipeline Crossing</td><td> Major Road</td><td> Watercourse</td><td> Borough Boundary</td><td></td><td></td></tr></table>										Gas Delivery Point	Water Crossing	Proposed Alaska Mainline ATWS (Rev. E)	Proposed Alaska Mainline ROW (Rev. E)	Military Installation	Wetland	Launcher / Receiver	Airfield	Foreign Pipeline	Facility	Protected Area		Mainline Block Valve	Proposed Alaska Mainline (Rev. E) Milepost	Road	Borrow Source	Proposed Gas Treatment Plant		Proposed Alaska Mainline (Rev. E) Milepost	TAPS Buried Section	Sidebend	Storage Yard	Proposed GTP Facility		Populated Place	TAPS Elevated Section	Staging	Construction Camp	Proposed GTP ROW		Road Crossing	Access Road	Timber Deck	Highway ROW	Proposed GTP Staging Area		Foreign Pipeline Crossing	Major Road	Watercourse	Borough Boundary			<p>GENERAL NOTES</p> <p>- Coordinate System used is N.A.D 83, UTM Zone 6N - Aerial Photography acquired 2008</p> <p>0 250 500 1,000 Feet</p>				<p>REVISIONS</p> <p>Revision 0 – Created for Preliminary FERC Filing, December 2011</p>				<div> </div> <p>132.860 TO 135.510</p> <p>ALASKA PIPELINE PROJECT PRELIMINARY ALIGNMENT SHEETS PROPOSED ALASKA MAINLINE (REV. E)</p> <p>Appendix 1O US-03-101-055</p>			
Gas Delivery Point	Water Crossing	Proposed Alaska Mainline ATWS (Rev. E)	Proposed Alaska Mainline ROW (Rev. E)	Military Installation	Wetland																																																										
Launcher / Receiver	Airfield	Foreign Pipeline	Facility	Protected Area																																																											
Mainline Block Valve	Proposed Alaska Mainline (Rev. E) Milepost	Road	Borrow Source	Proposed Gas Treatment Plant																																																											
Proposed Alaska Mainline (Rev. E) Milepost	TAPS Buried Section	Sidebend	Storage Yard	Proposed GTP Facility																																																											
Populated Place	TAPS Elevated Section	Staging	Construction Camp	Proposed GTP ROW																																																											
Road Crossing	Access Road	Timber Deck	Highway ROW	Proposed GTP Staging Area																																																											
Foreign Pipeline Crossing	Major Road	Watercourse	Borough Boundary																																																												

DRAFT



DRAFT

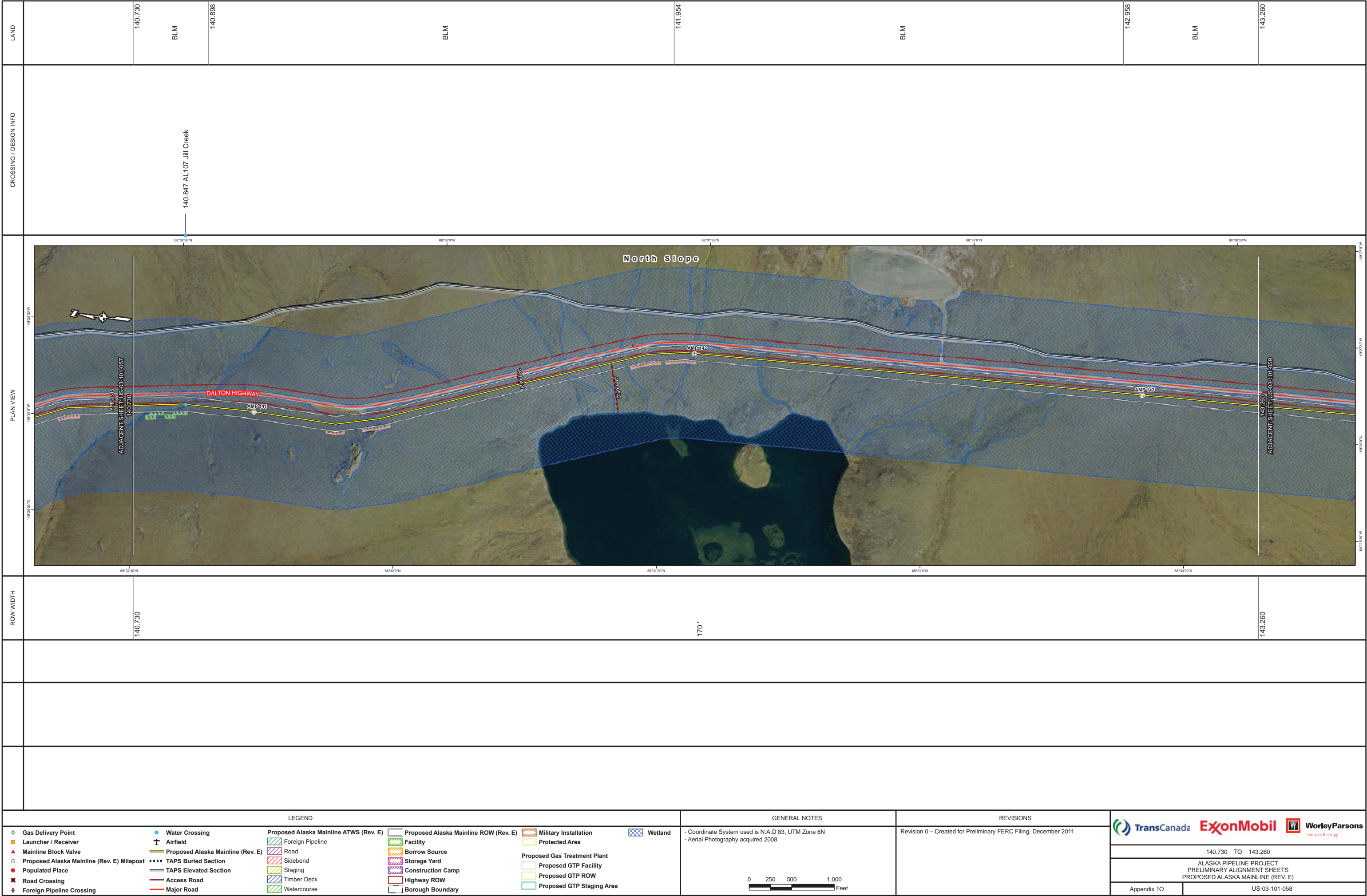
CONTAINS CRITICAL ENERGY INFRASTRUCTURE INFORMATION – DO NOT RELEASE

Filed Under Separate Cover

(see Volume 2: Critical Energy Infrastructure Information Binder 2 of 2)

**Alaska Pipeline Project
Appendix 1O
Preliminary Alignment Sheets**

Sheet US-03-101-057



[illegible]

DRAFT

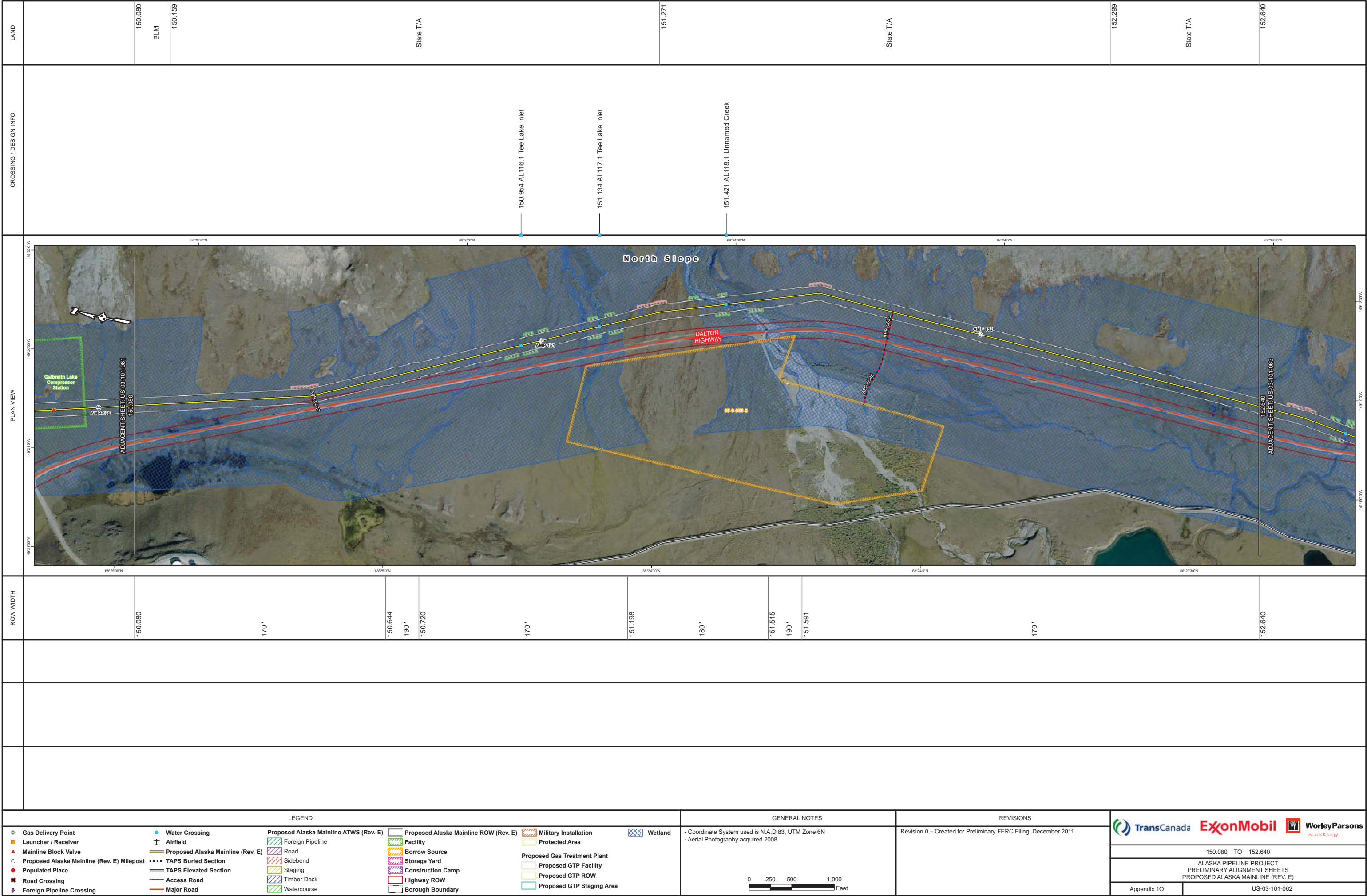
CONTAINS CRITICAL ENERGY INFRASTRUCTURE INFORMATION – DO NOT RELEASE

Filed Under Separate Cover

(see Volume 2: Critical Energy Infrastructure Information Binder 2 of 2)

**Alaska Pipeline Project
Appendix 1O
Preliminary Alignment Sheets**


Sheet US-03-101-061




DRAFT

[illegible]

DRAFT



DRAFT



DRAFT

[illegible]

DRAFT

LAND		162.790	State T/A	162.971	State T/A	163.998	State T/A	165.059	State T/A	165.360					
CROSSING / DESIGN INFO				163.579 AL131.01 157 Mile Creek				165.114 AL131.1 Unnamed Creek							
PLAN VIEW															
ROW WIDTH		162.790	180'		163.901	190'	164.034	180'	164.500 190'	164.508 200'	164.678	190'	165.246	200'	165.360
LEGEND					GENERAL NOTES					REVISIONS					
<div><div><ul style="list-style-type: none">Gas Delivery PointLauncher / ReceiverMainline Block ValveProposed Alaska Mainline (Rev. E) MilepostPopulated PlaceRoad CrossingForeign Pipeline Crossing</div><div><ul style="list-style-type: none">Water CrossingAirfieldProposed Alaska Mainline (Rev. E)TAPS Buried SectionTAPS Elevated SectionAccess RoadMajor Road</div><div><ul style="list-style-type: none">Proposed Alaska Mainline ATWS (Rev. E)Foreign PipelineRoadSidebendStagingTimber DeckWatercourse</div><div><ul style="list-style-type: none">Proposed Alaska Mainline ROW (Rev. E)FacilityBorrow SourceStorage YardConstruction CampHighway ROWBorough Boundary</div><div><ul style="list-style-type: none">Military InstallationProtected Area</div><div><ul style="list-style-type: none">Proposed Gas Treatment PlantProposed GTP FacilityProposed GTP ROWProposed GTP Staging Area</div><div><ul style="list-style-type: none">Wetland</div></div> <td colspan="5"><div><div>- Coordinate System used is N.A.D 83, UTM Zone 6N</div><div>- Aerial Photography acquired 2008</div></div><div><div>02505001,000</div><div>Feet</div></div></td> <td colspan="5"><div>Revision 0 – Created for Preliminary FERC Filing, December 2011</div><div><div><div></div><div></div><div></div></div><div>162.790 TO 165.360</div><div>ALASKA PIPELINE PROJECT PRELIMINARY ALIGNMENT SHEETS PROPOSED ALASKA MAINLINE (REV. E)</div><div>Appendix 1OUS-03-101-067</div></div></td>					<div><div>- Coordinate System used is N.A.D 83, UTM Zone 6N</div><div>- Aerial Photography acquired 2008</div></div> <div><div>02505001,000</div><div>Feet</div></div>					<div>Revision 0 – Created for Preliminary FERC Filing, December 2011</div> <div><div><div></div><div></div><div></div></div><div>162.790 TO 165.360</div><div>ALASKA PIPELINE PROJECT PRELIMINARY ALIGNMENT SHEETS PROPOSED ALASKA MAINLINE (REV. E)</div><div>Appendix 1OUS-03-101-067</div></div>					

DRAFT

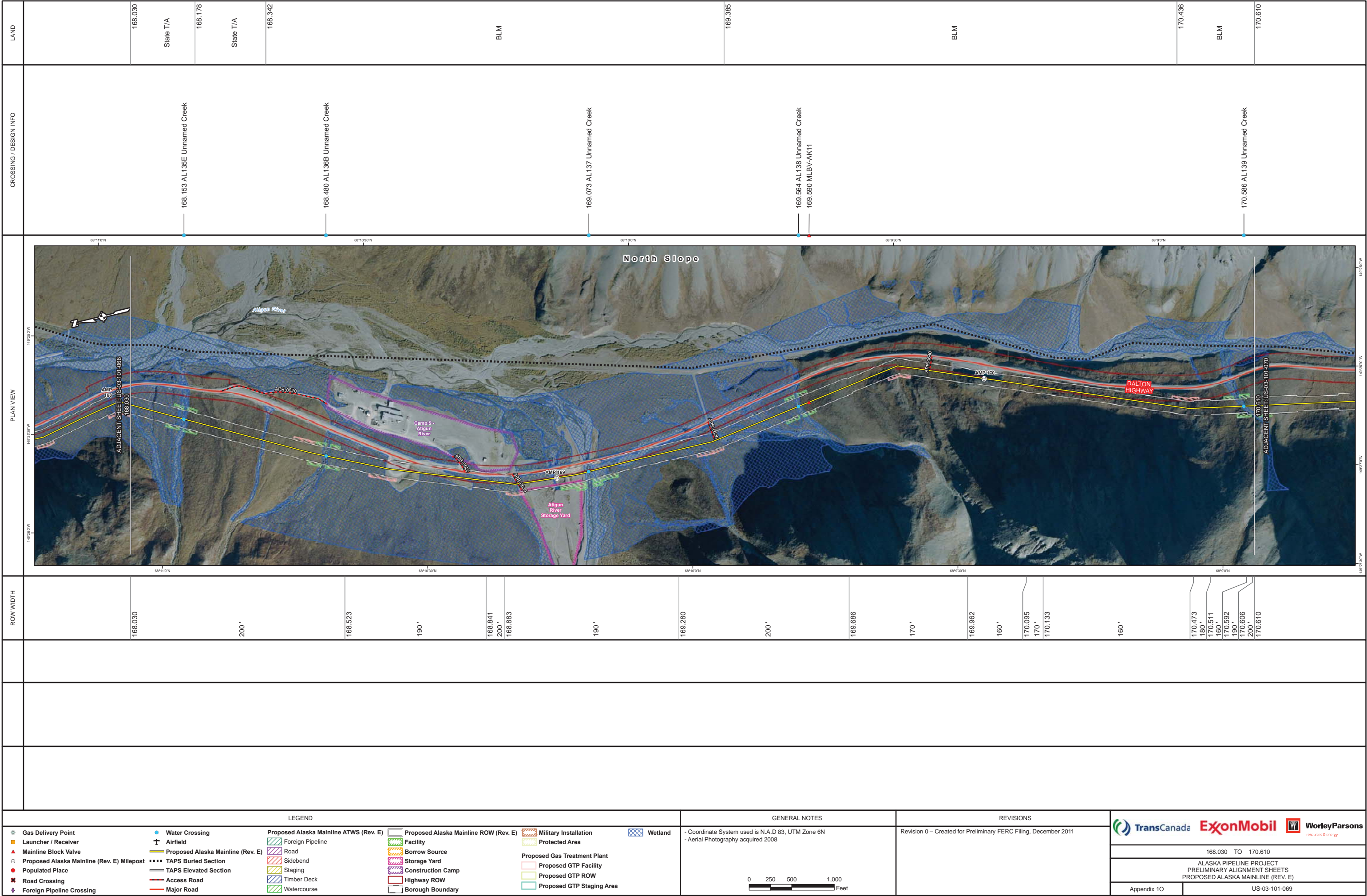
CONTAINS CRITICAL ENERGY INFRASTRUCTURE INFORMATION – DO NOT RELEASE

Filed Under Separate Cover

(see Volume 2: Critical Energy Infrastructure Information Binder 2 of 2)

**Alaska Pipeline Project
Appendix 1O
Preliminary Alignment Sheets**

Sheet US-03-101-068



CONTAINS CRITICAL ENERGY INFRASTRUCTURE INFORMATION – DO NOT RELEASE

Filed Under Separate Cover

(see Volume 2: Critical Energy Infrastructure Information Binder 2 of 2)

**Alaska Pipeline Project
Appendix 1O
Preliminary Alignment Sheets**

Sheet US-03-101-070

CONTAINS CRITICAL ENERGY INFRASTRUCTURE INFORMATION – DO NOT RELEASE

Filed Under Separate Cover

(see Volume 2: Critical Energy Infrastructure Information Binder 2 of 2)

**Alaska Pipeline Project
Appendix 1O
Preliminary Alignment Sheets**

Sheet US-03-101-071

CONTAINS CRITICAL ENERGY INFRASTRUCTURE INFORMATION – DO NOT RELEASE

Filed Under Separate Cover

(see Volume 2: Critical Energy Infrastructure Information Binder 2 of 2)

**Alaska Pipeline Project
Appendix 1O
Preliminary Alignment Sheets**

Sheet US-03-101-072

[illegible]

DRAFT

CONTAINS CRITICAL ENERGY INFRASTRUCTURE INFORMATION – DO NOT RELEASE

Filed Under Separate Cover

(see Volume 2: Critical Energy Infrastructure Information Binder 2 of 2)

**Alaska Pipeline Project
Appendix 1O
Preliminary Alignment Sheets**

Sheet US-03-101-074


CONTAINS CRITICAL ENERGY INFRASTRUCTURE INFORMATION – DO NOT RELEASE

Filed Under Separate Cover

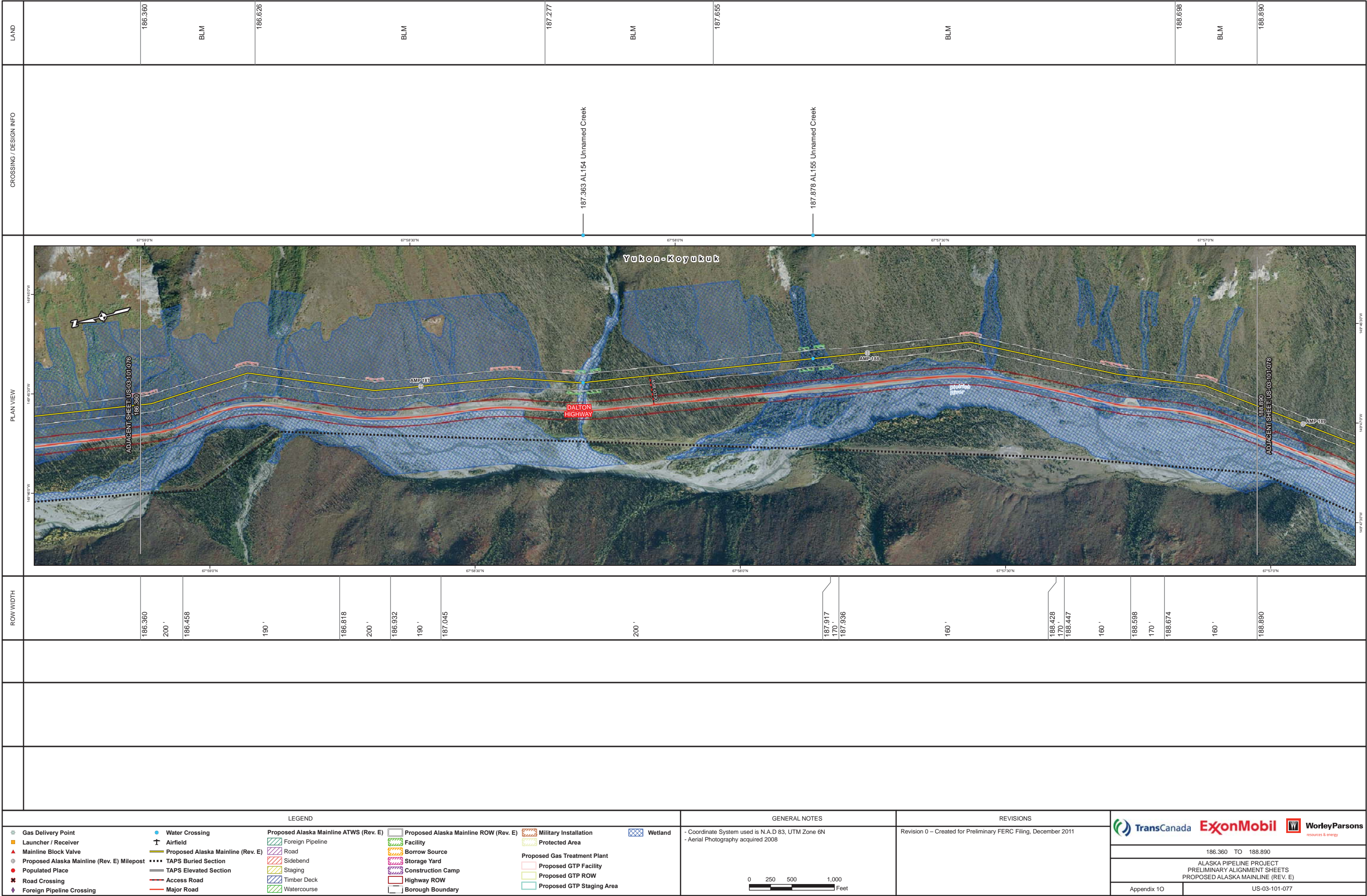
(see Volume 2: Critical Energy Infrastructure Information Binder 2 of 2)

**Alaska Pipeline Project
Appendix 1O
Preliminary Alignment Sheets**

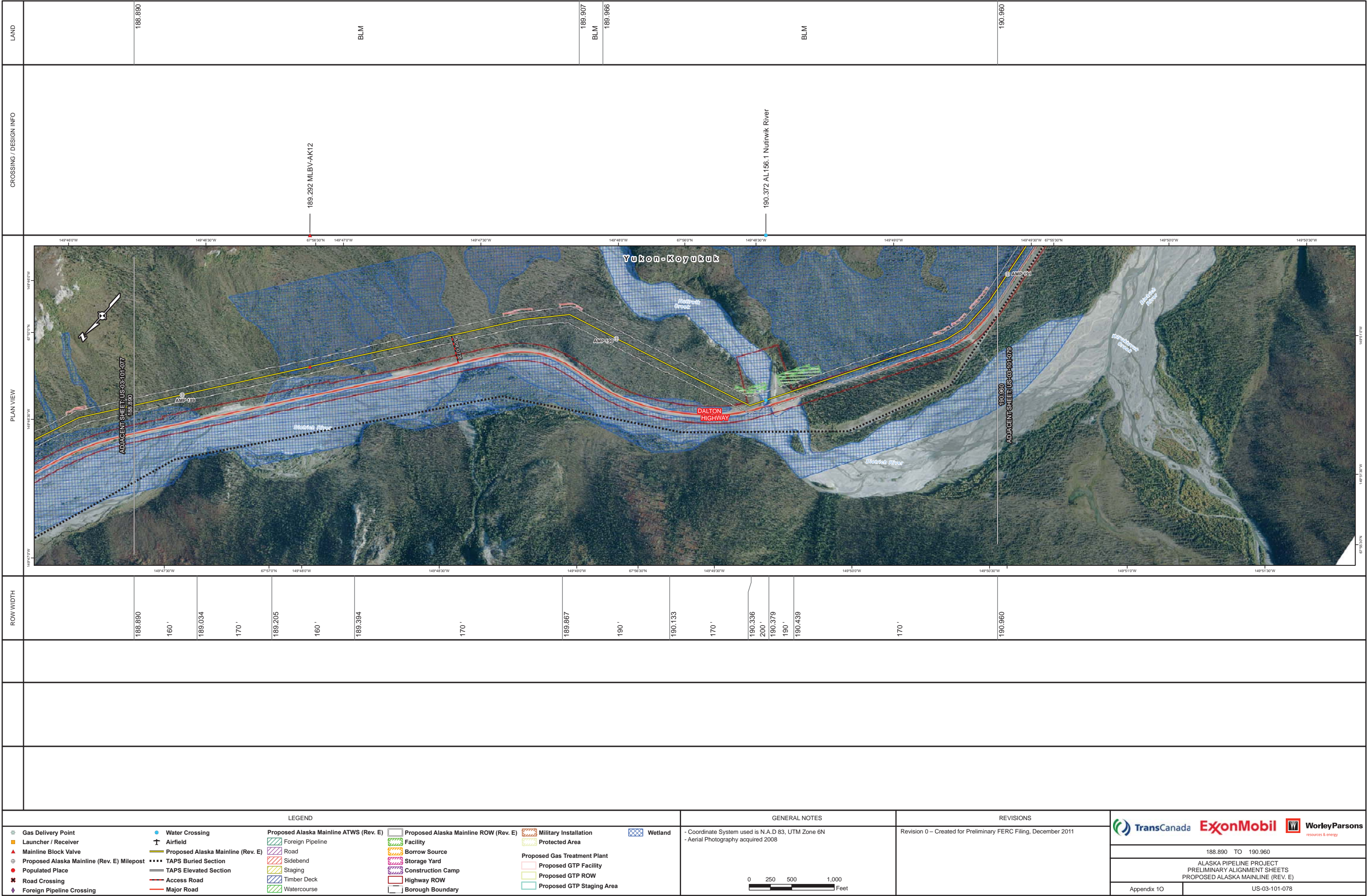
Sheet US-03-101-075




DRAFT




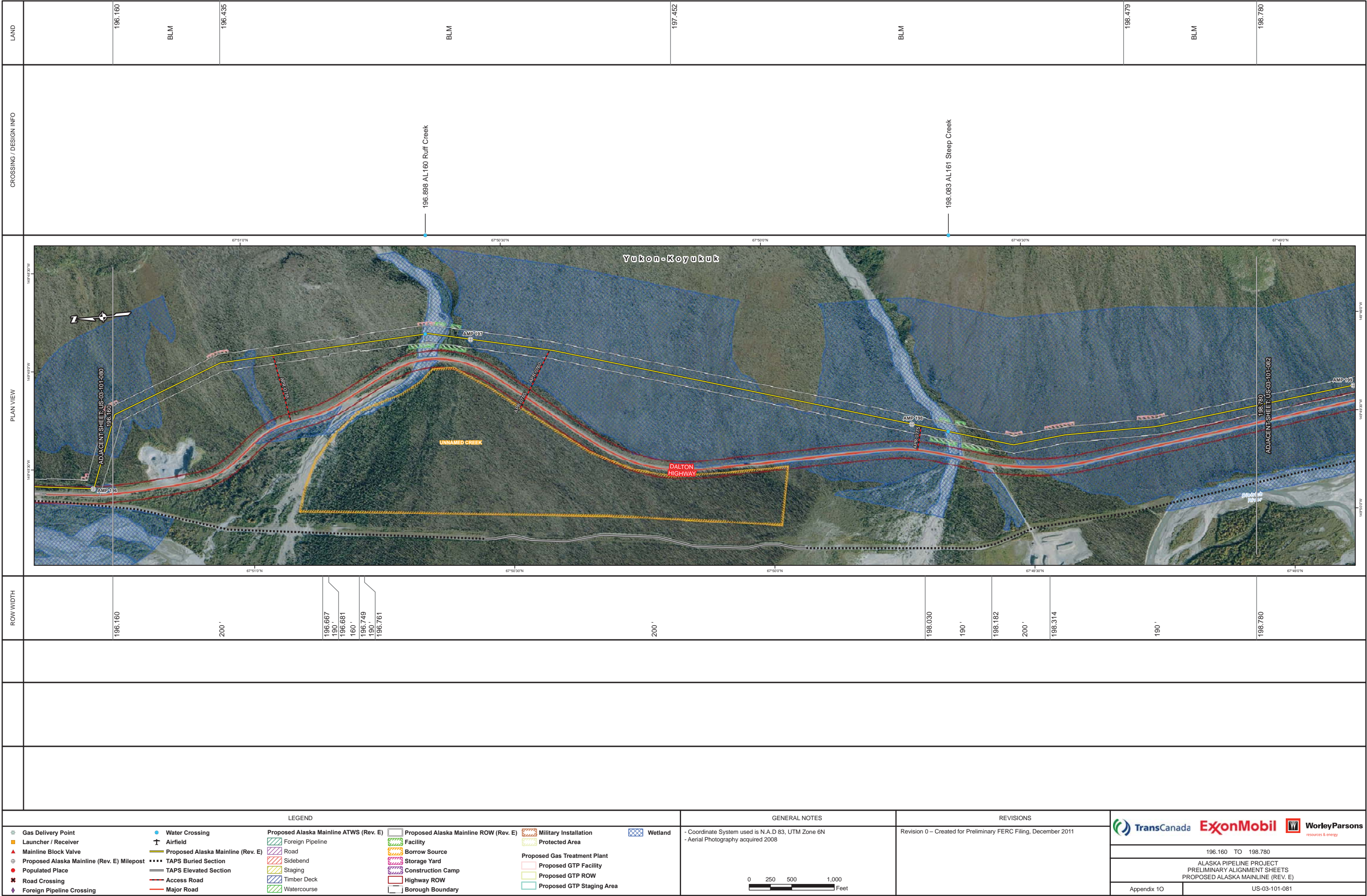
DRAFT



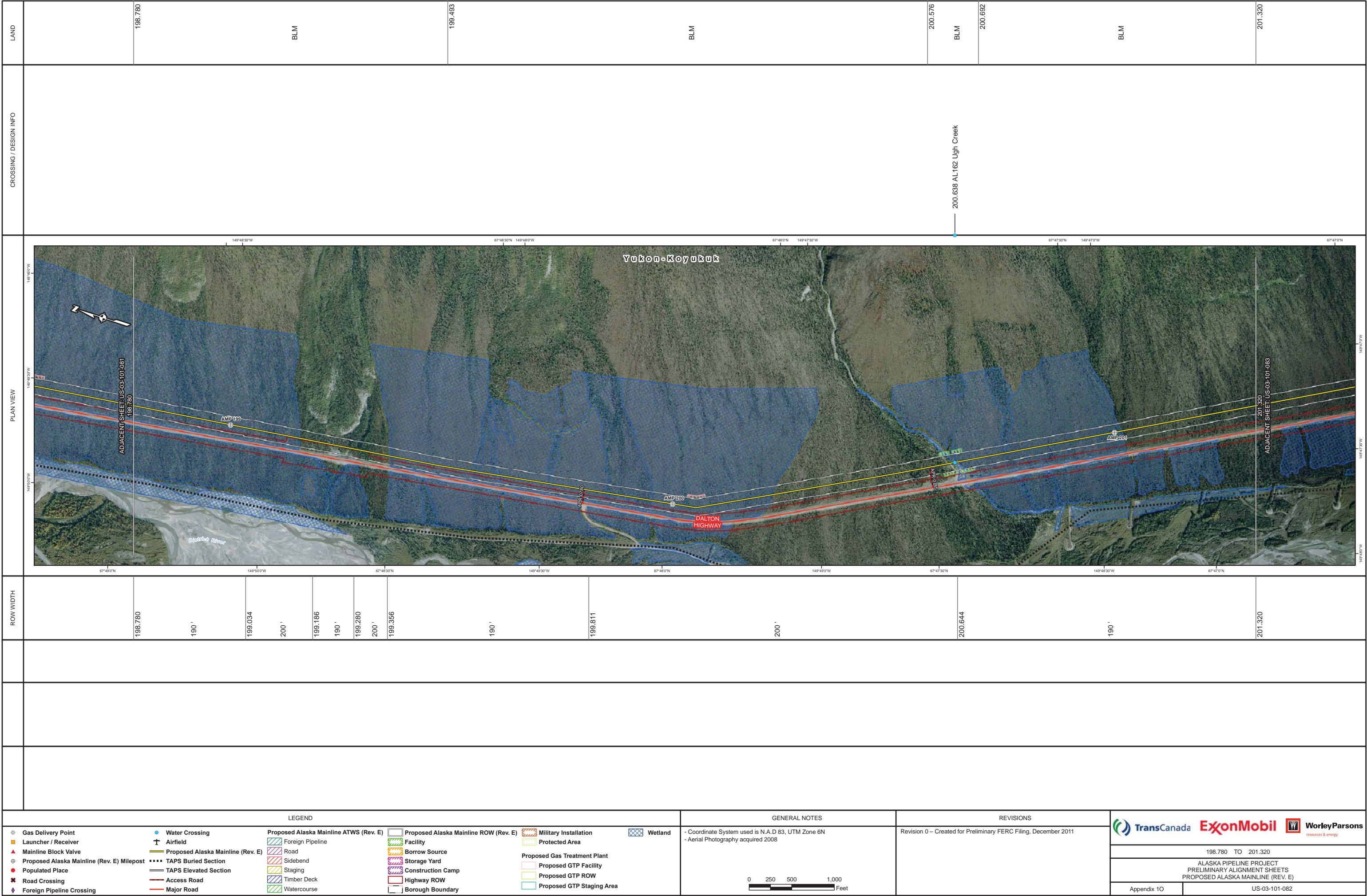


DRAFT







DRAFT



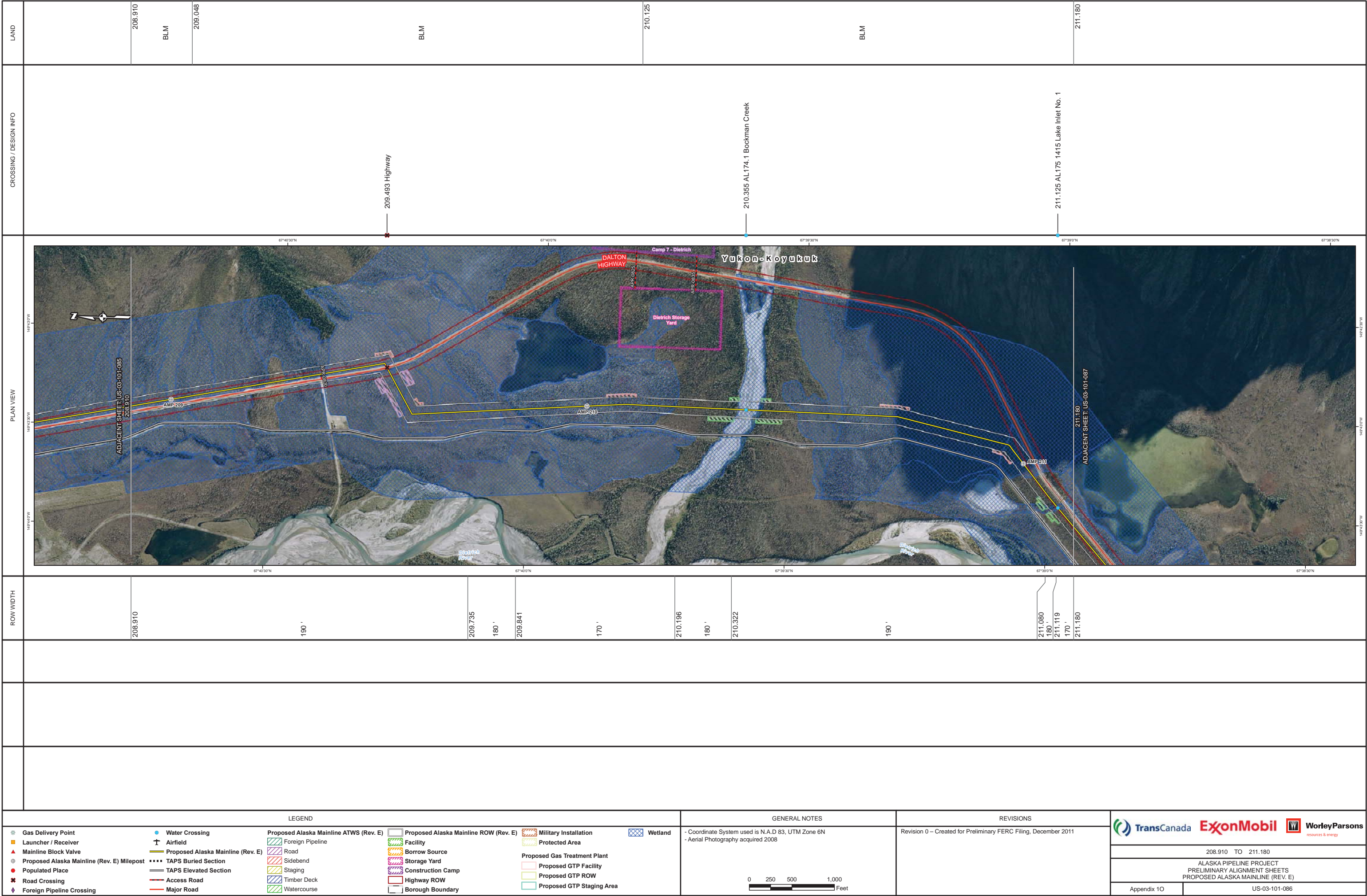
[illegible]

DRAFT





DRAFT

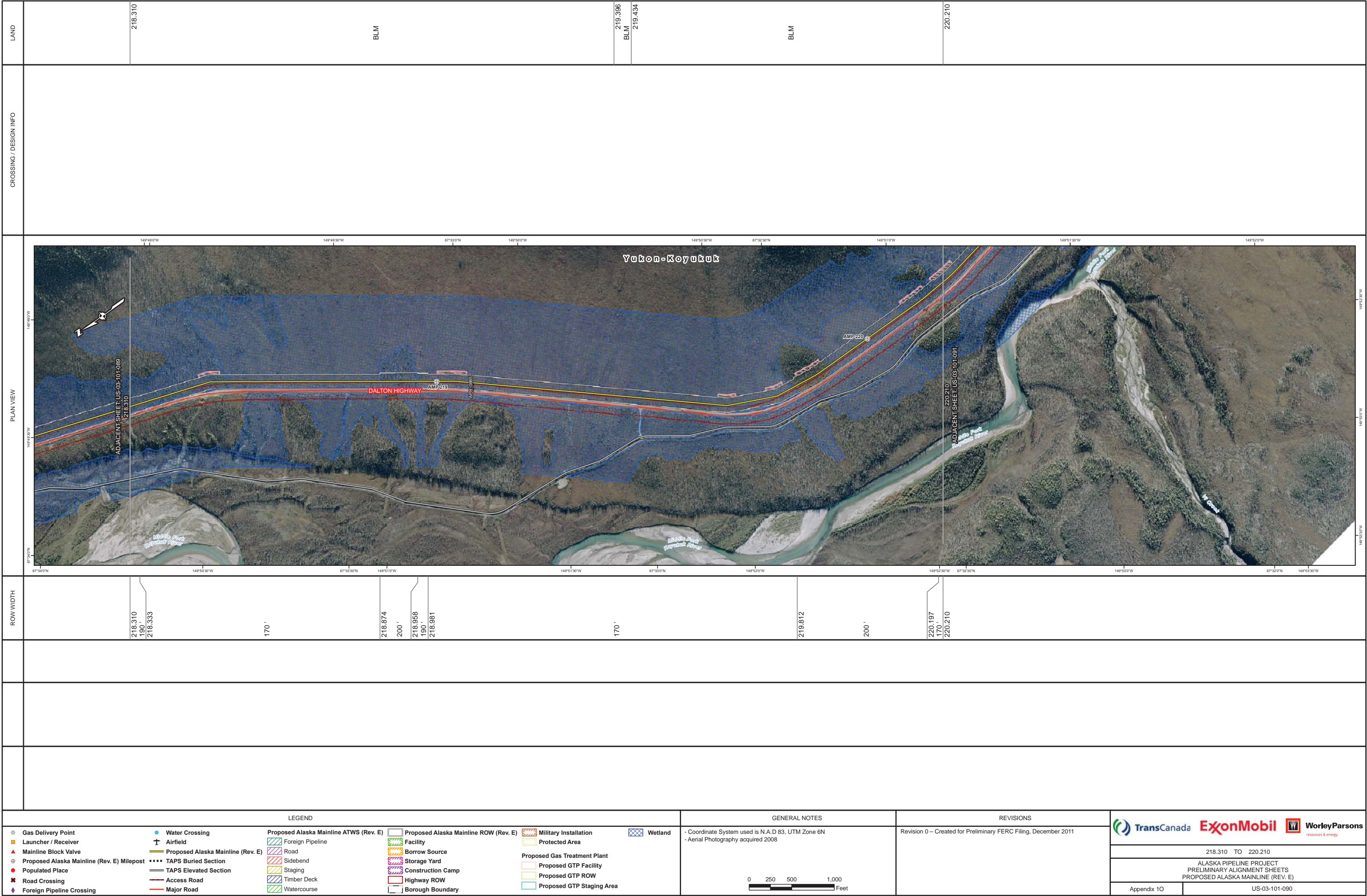


CROSSING / DESIGN INFO	PLAN VIEW
<div>213.040</div> <div>BLM</div> <div>213.964</div> <div>BLM</div> <div>214.969</div> <div>BLM</div> <div>215.770</div>	
ROW WIDTH	<div>213.040</div> <div>160'</div> <div>213.389 180' 213.409 190' 213.447 180' 213.468 170' 213.580</div> <div>160'</div> <div>214.088 180' 214.156</div> <div>170'</div> <div>214.376 200'</div> <div>214.508 190' 214.583</div> <div>200'</div> <div>215.379</div> <div>190'</div> <div>215.770</div>
LEGEND	
<div><div><div>Gas Delivery Point</div><div>Launcher / Receiver</div><div>Mainline Block Valve</div><div>Proposed Alaska Mainline (Rev. E) Milepost</div><div>Populated Place</div><div>Road Crossing</div><div>Foreign Pipeline Crossing</div></div><div><div>Water Crossing</div><div>Airfield</div><div>Proposed Alaska Mainline (Rev. E)</div><div>TAPS Buried Section</div><div>TAPS Elevated Section</div><div>Access Road</div><div>Major Road</div></div><div><div>Proposed Alaska Mainline ATWS (Rev. E)</div><div>Foreign Pipeline</div><div>Road</div><div>Sidebend</div><div>Staging</div><div>Timber Deck</div><div>Watercourse</div></div><div><div>Proposed Alaska Mainline ROW (Rev. E)</div><div>Facility</div><div>Borrow Source</div><div>Storage Yard</div><div>Construction Camp</div><div>Highway ROW</div><div>Borough Boundary</div></div><div><div>Military Installation</div><div>Protected Area</div><div>Proposed Gas Treatment Plant</div><div>Proposed GTP Facility</div><div>Proposed GTP ROW</div><div>Proposed GTP Staging Area</div></div><div><div>Wetland</div></div></div>	GENERAL NOTES
	<div>- Coordinate System used is N.A.D 83, UTM Zone 6N</div> <div>- Aerial Photography acquired 2008</div> <div><div>02505001,000</div><div>Feet</div></div>
REVISIONS	
<div>Revision 0 – Created for Preliminary FERC Filing, December 2011</div>	
<div>TransCanadaExxonMobilWorleyParsonsresources & energy</div>	
<div>213.040 TO 215.770</div> <div>ALASKA PIPELINE PROJECT PRELIMINARY ALIGNMENT SHEETS PROPOSED ALASKA MAINLINE (REV. E)</div>	
Appendix 1O	US-03-101-088

DRAFT

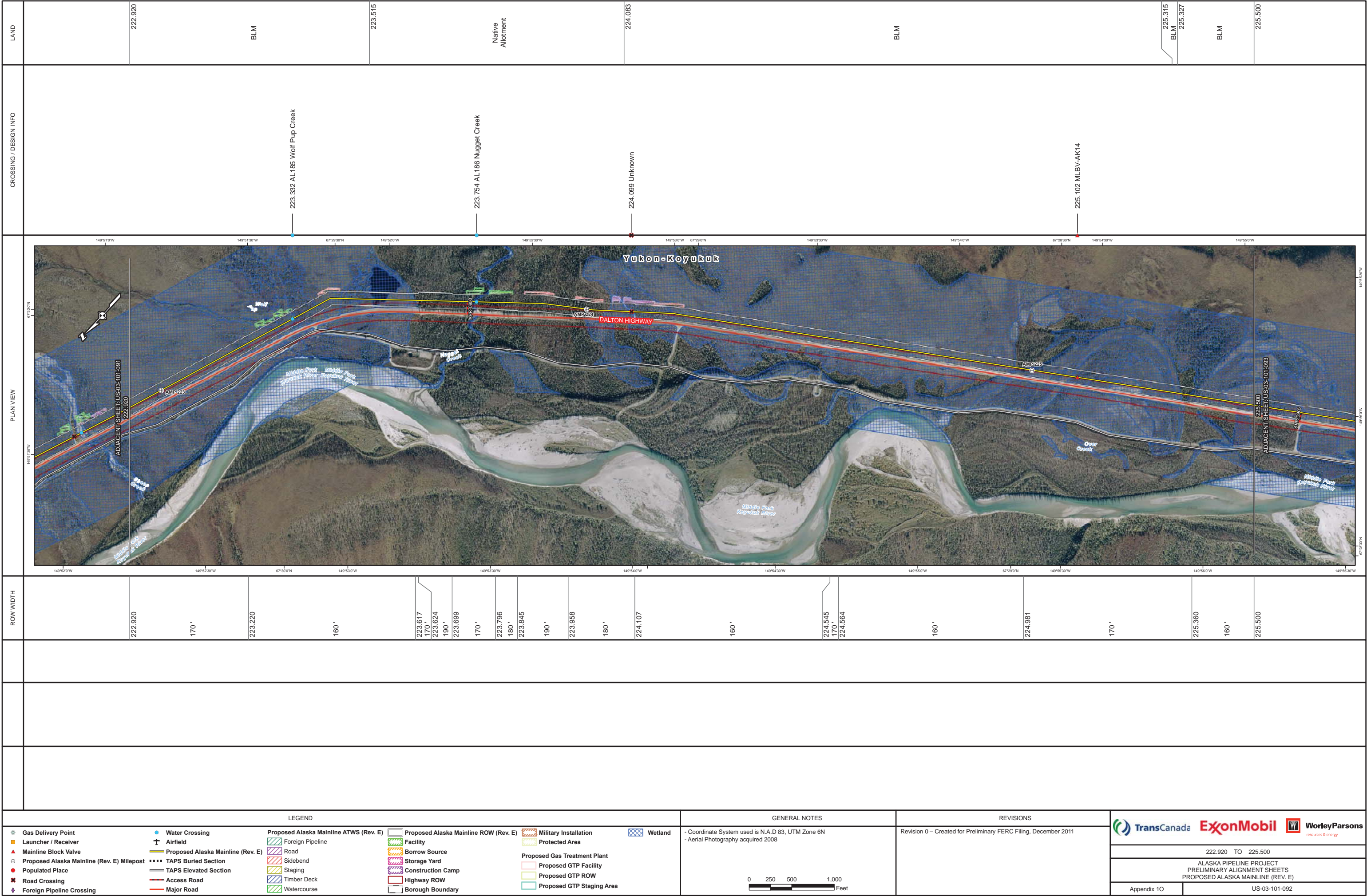
[illegible]

DRAFT

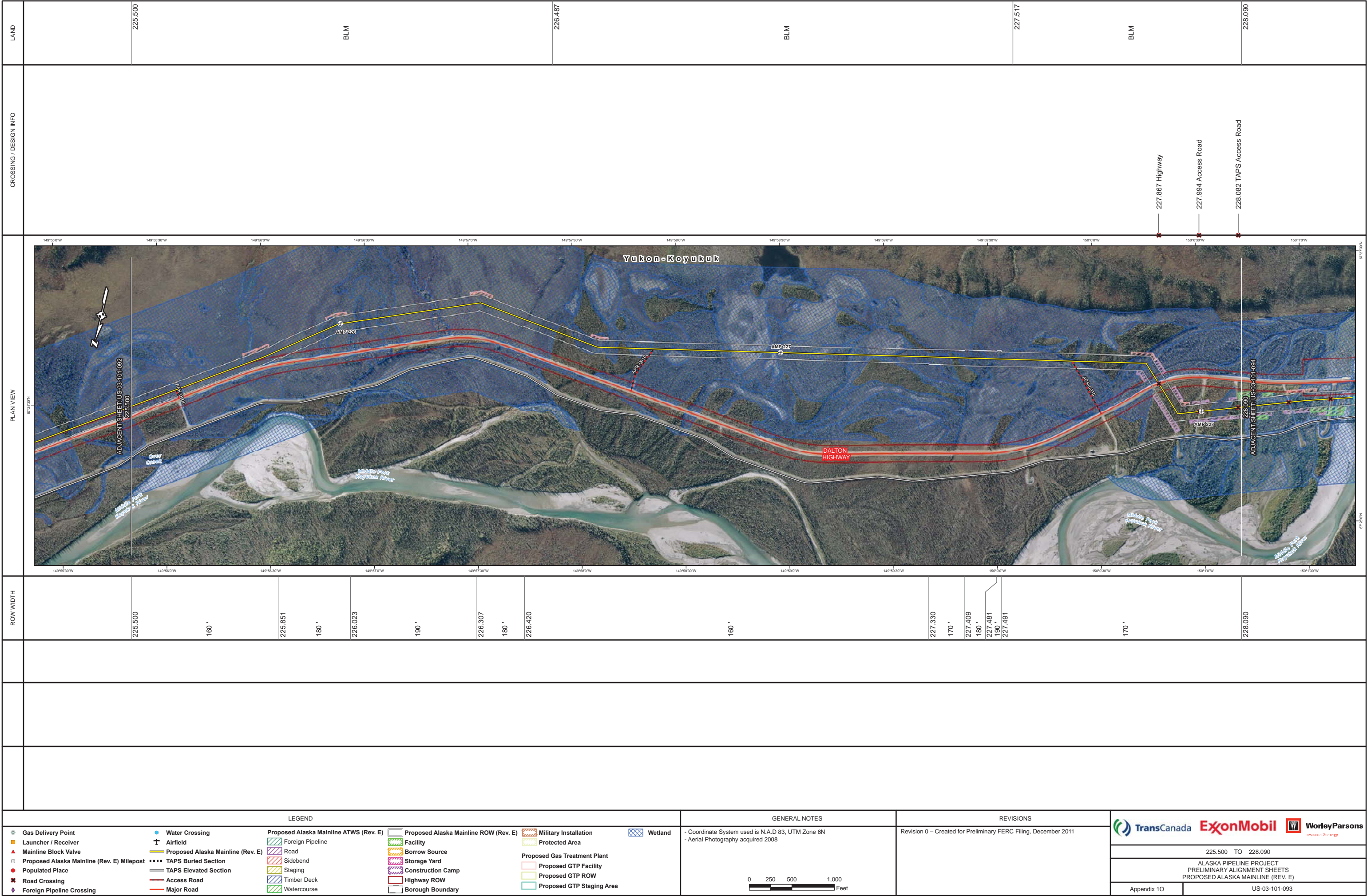


LAND	CROSSING / DESIGN INFO										PLAN VIEW	ROW WIDTH																									
	220.210	BLM	220.496	BLM	221.006	BLM	221.536	State T/A	221.777	State T/A	222.593	BLM	222.920																								
<div>220.374 Unknown</div> <div>221.412 Unknown</div> <div>221.491 AL 182 Linda Creek</div> <div>221.743 TAPS Access Road</div> <div>222.030 AL 183 Gold Creek</div> <div>222.147 Unknown</div> <div>222.160 Unknown</div> <div>222.780 Unknown</div> <div>222.799 AL 184 Sheep Creek #1</div>																																					
	220.210	170'		220.645	190'		221.269 180'	221.295 180'	170'	221.372 180'	221.383 180'	221.420 180'	221.425 170'	221.545 200'	221.553 200'	190'	221.970 200'	221.986 200'	170'	222.081	190'		222.465	170'		222.920											
LEGEND														GENERAL NOTES														REVISIONS									
<div><div><div>Gas Delivery Point</div><div>Launcher / Receiver</div><div>Mainline Block Valve</div><div>Proposed Alaska Mainline (Rev. E) Milepost</div><div>Populated Place</div><div>Road Crossing</div><div>Foreign Pipeline Crossing</div></div><div><div>Water Crossing</div><div>Airfield</div><div>Proposed Alaska Mainline (Rev. E)</div><div>TAPS Buried Section</div><div>TAPS Elevated Section</div><div>Access Road</div><div>Major Road</div></div><div><div>Proposed Alaska Mainline ATWS (Rev. E)</div><div>Foreign Pipeline</div><div>Road</div><div>Sidebend</div><div>Staging</div><div>Timber Deck</div><div>Watercourse</div></div><div><div>Proposed Alaska Mainline ROW (Rev. E)</div><div>Facility</div><div>Borrow Source</div><div>Storage Yard</div><div>Construction Camp</div><div>Highway ROW</div><div>Borough Boundary</div></div><div><div>Military Installation</div><div>Protected Area</div><div>Proposed Gas Treatment Plant</div><div>Proposed GTP Facility</div><div>Proposed GTP ROW</div><div>Proposed GTP Staging Area</div></div><div><div>Wetland</div></div></div>														<div><div>- Coordinate System used is N.A.D 83, UTM Zone 6N</div><div>- Aerial Photography acquired 2008</div><div><div>0</div><div>250</div><div>500</div><div>1,000</div></div><div>Feet</div></div>														<div>Revision 0 – Created for Preliminary FERC Filing, December 2011</div> <div><div>TransCanada</div><div>ExxonMobil</div><div>WorleyParsons</div></div> <div>resources & energy</div> <div><div>220.210 TO 222.920</div><div>ALASKA PIPELINE PROJECT</div><div>PRELIMINARY ALIGNMENT SHEETS</div><div>PROPOSED ALASKA MAINLINE (REV. E)</div></div> <div><div>Appendix 10</div><div>US-03-101-091</div></div>									

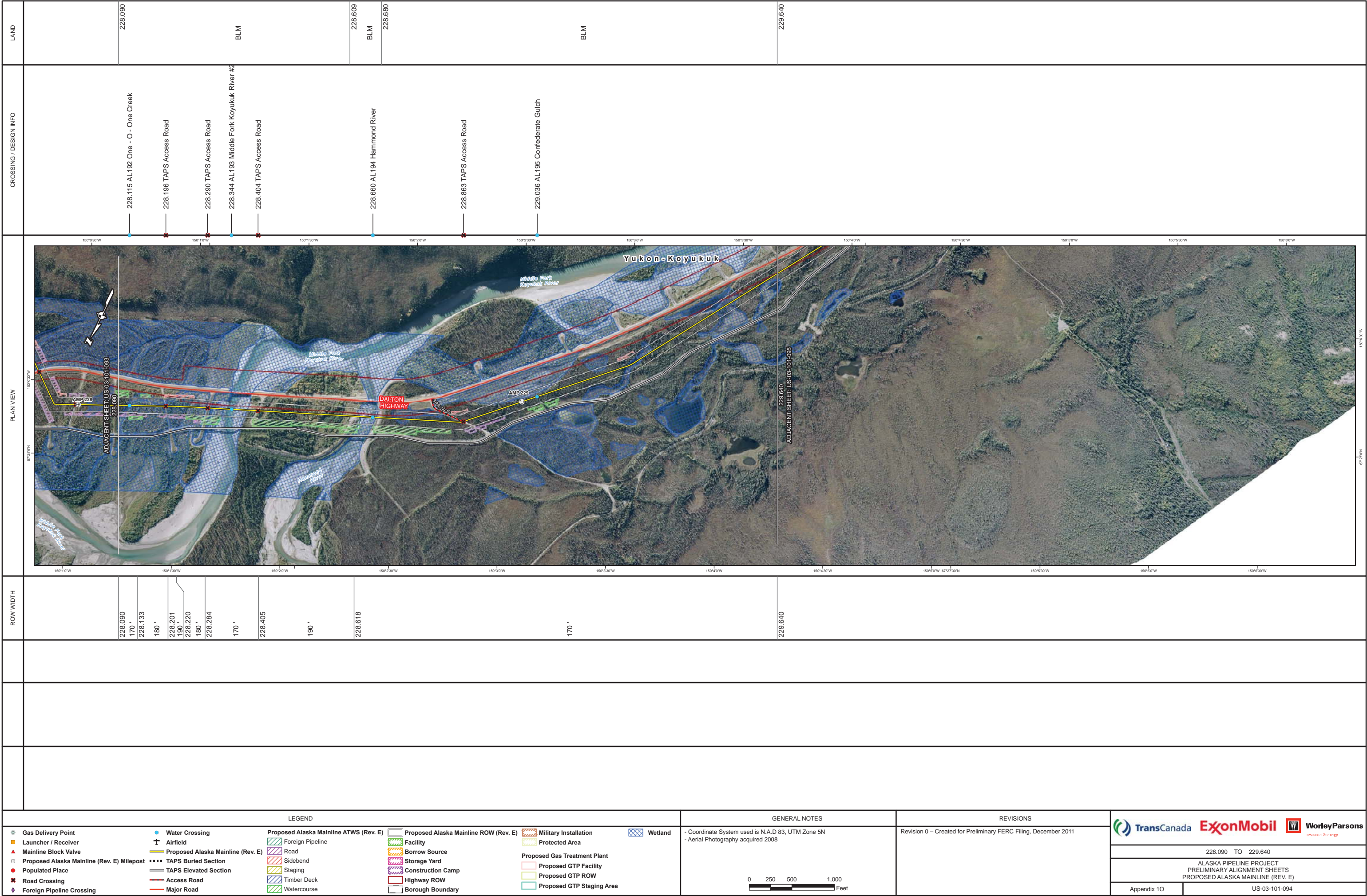
DRAFT



DRAFT

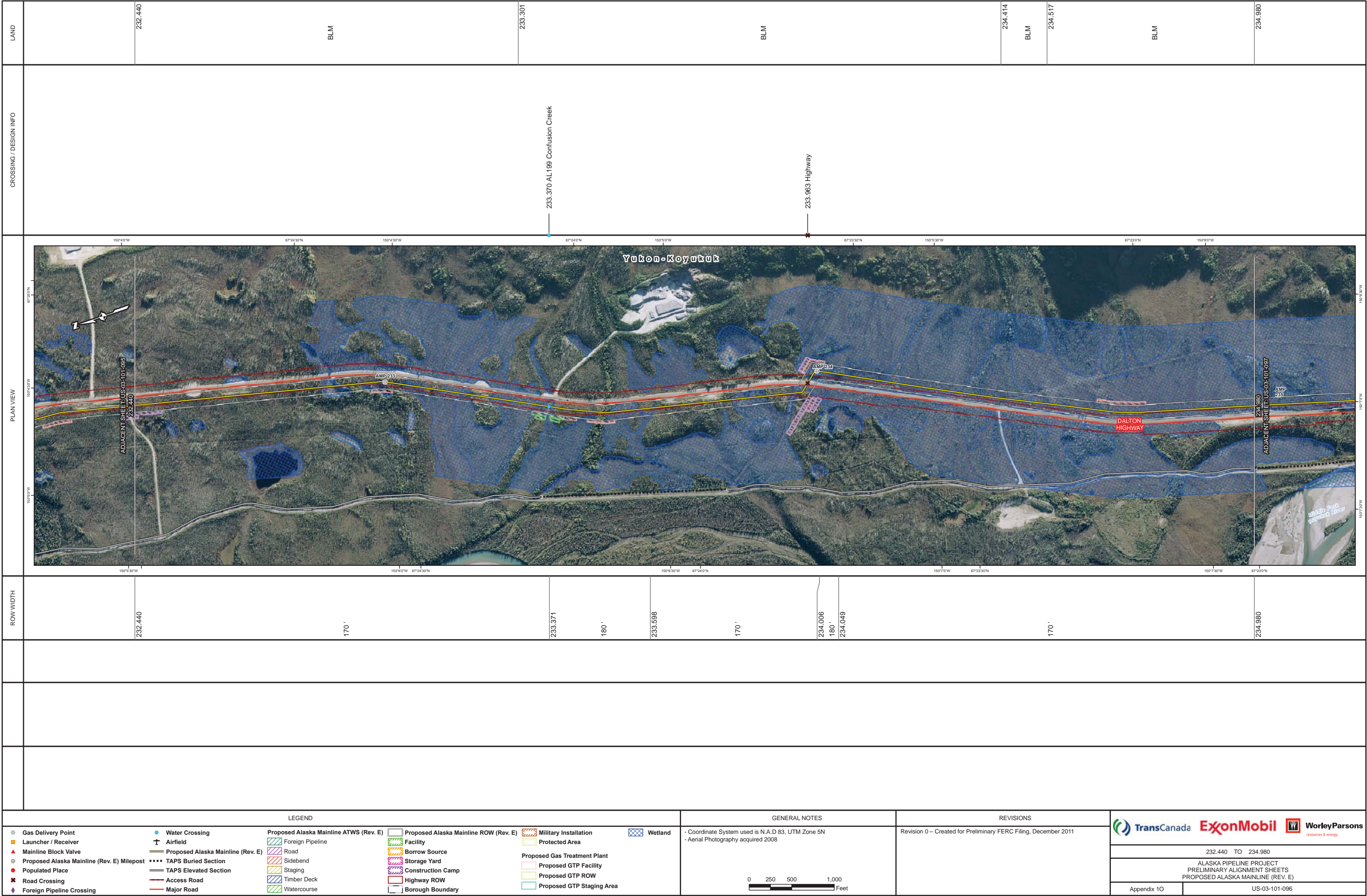


DRAFT

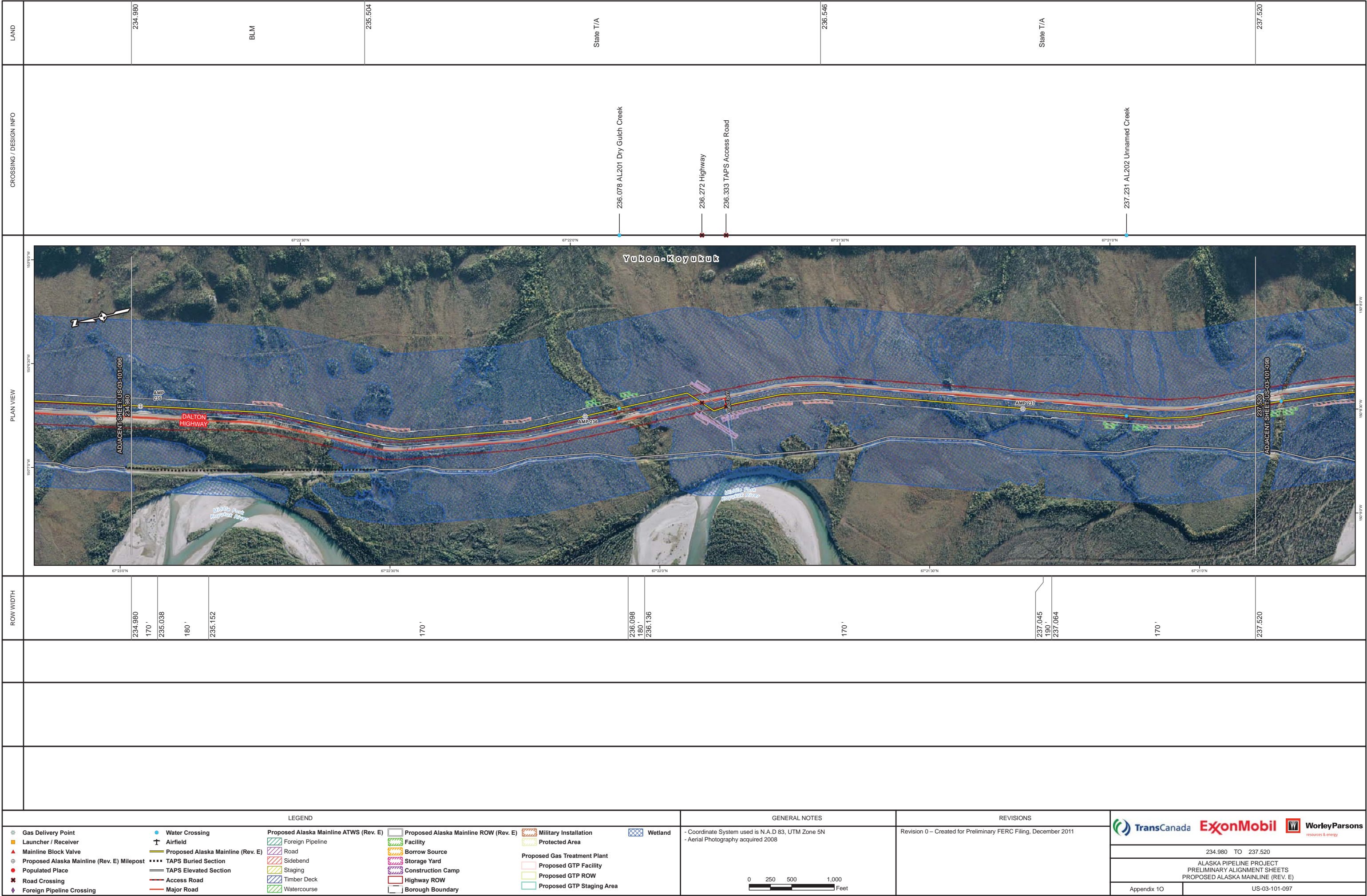


[illegible]

DRAFT



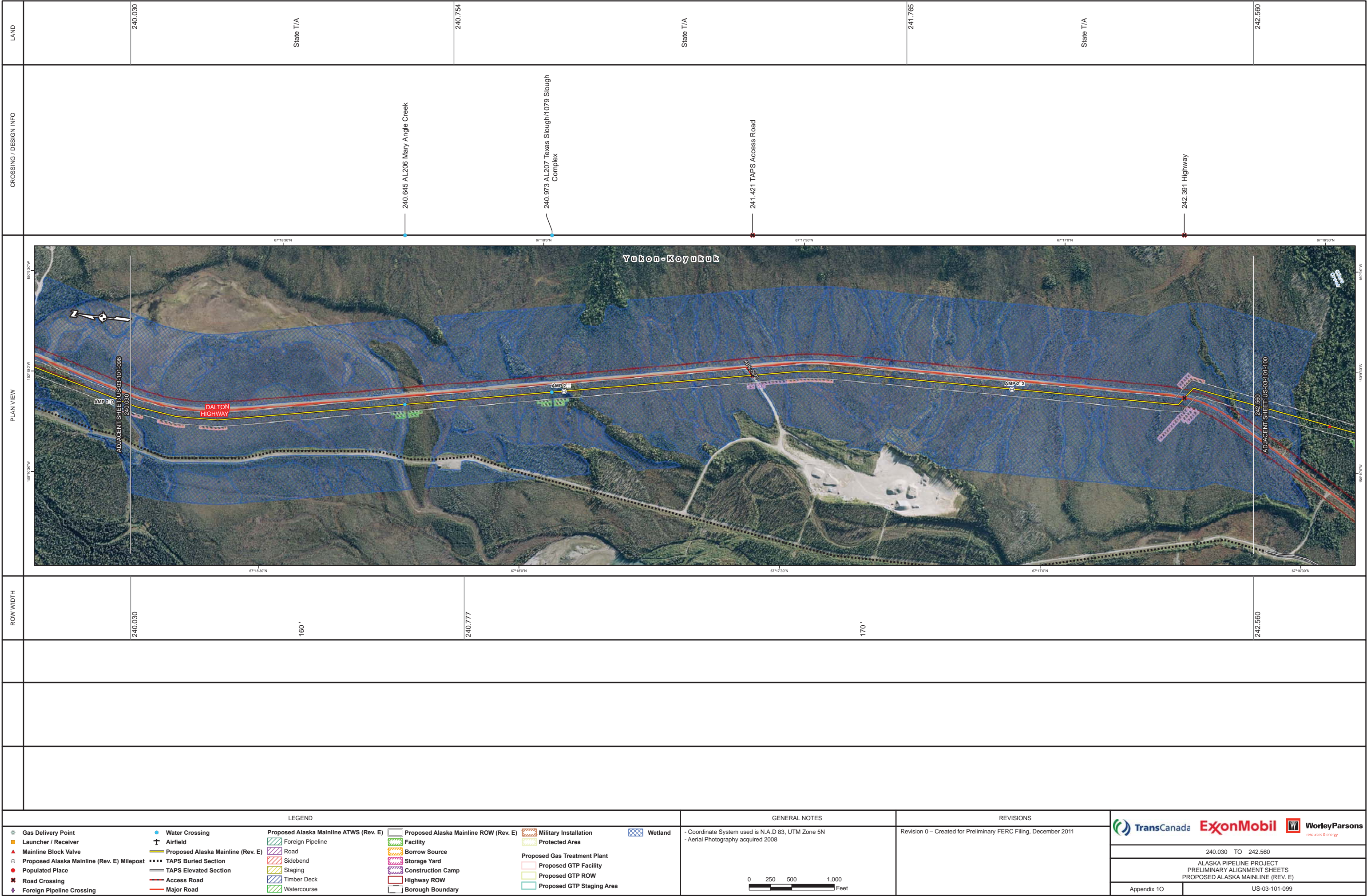
DRAFT



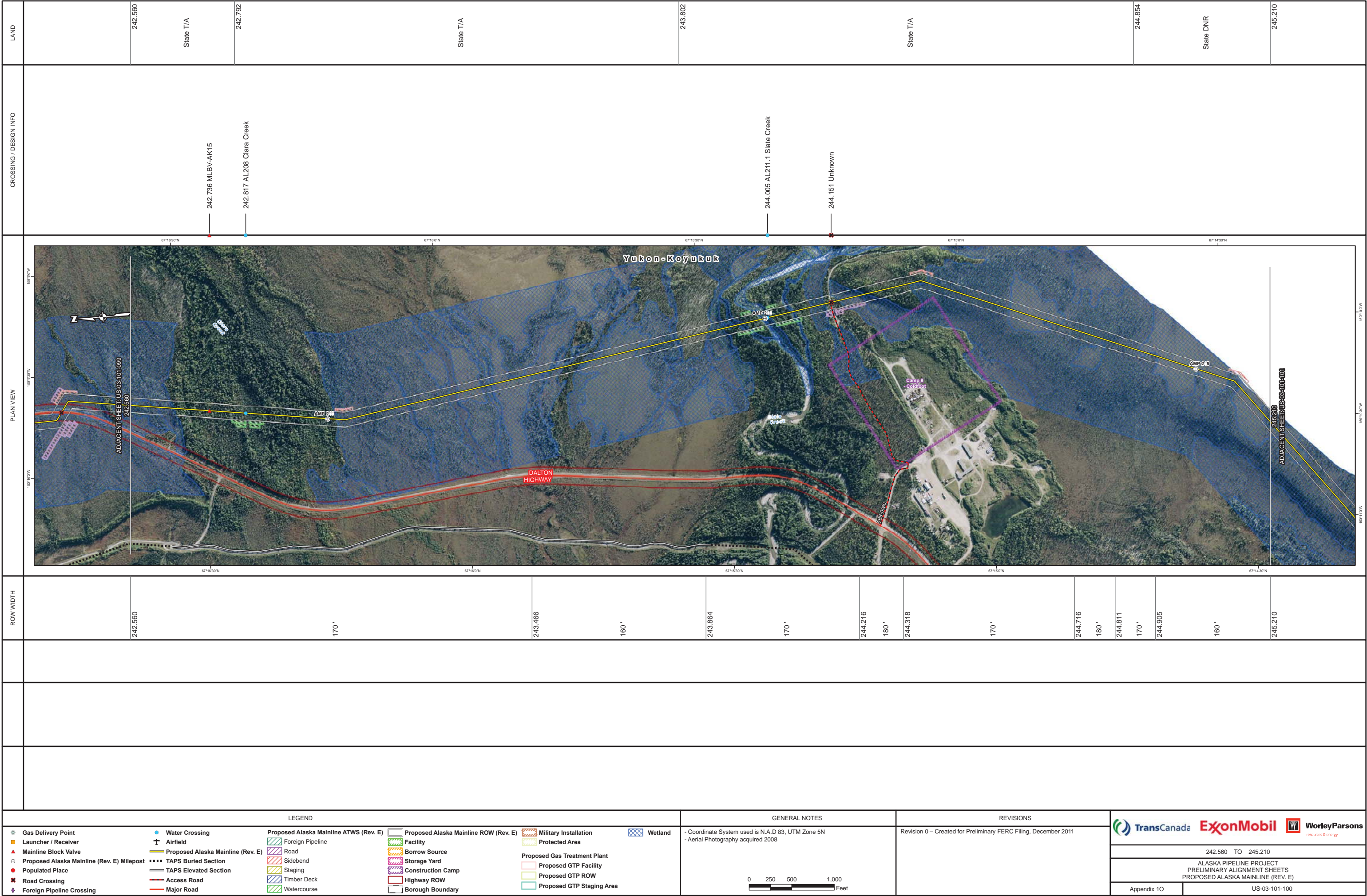
DRAFT

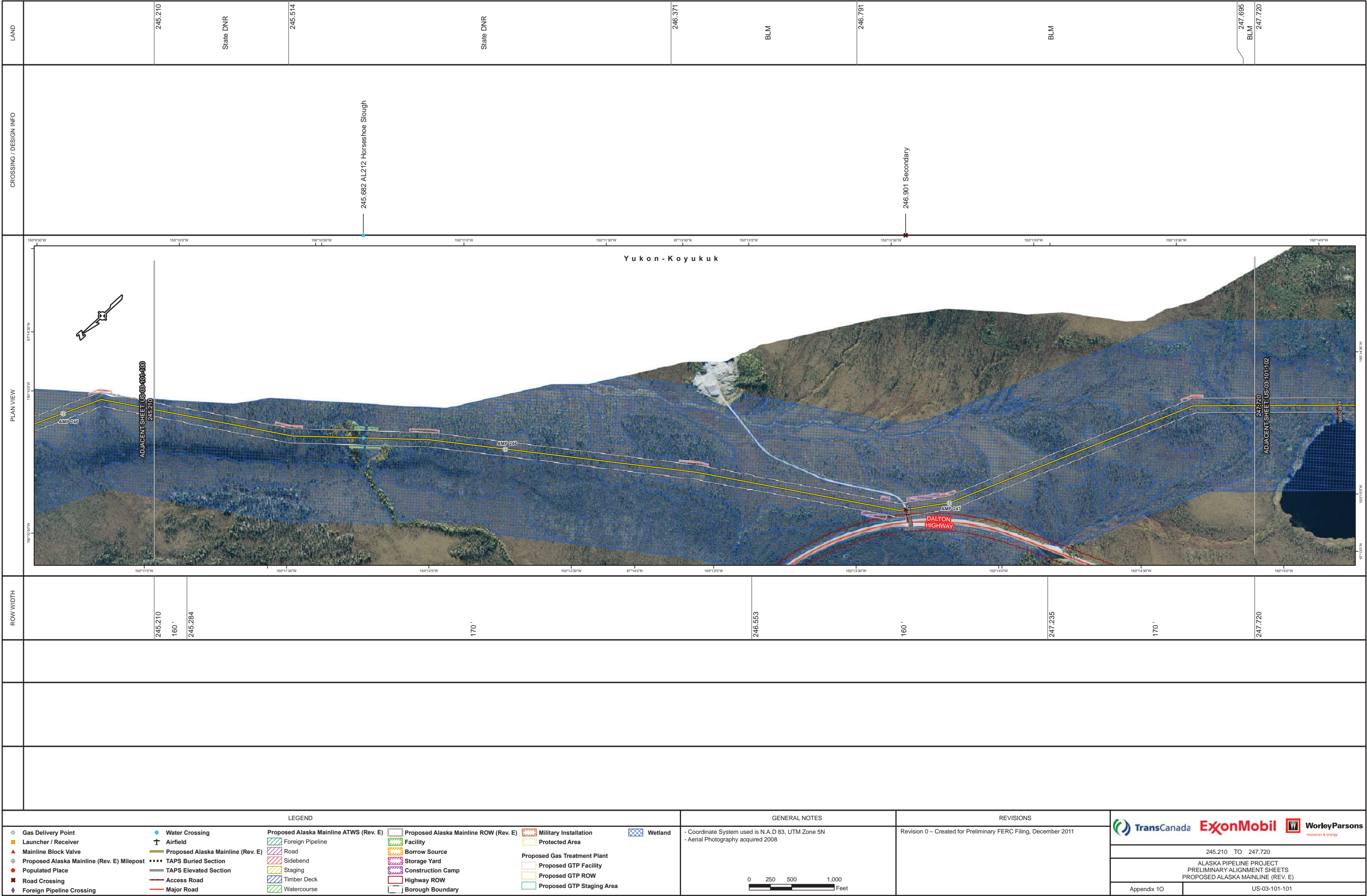
LAND	CROSSING / DESIGN INFO	PLAN VIEW	ROW WIDTH
237.520 State T/A 237.600 State T/A 238.127 State T/A 238.649 State T/A 239.733 State T/A 240.030	237.580 AL202.1 Unnamed Creek 237.935 TAPS Access Road 238.537 AL203 Unnamed Creek 238.842 Unknown 238.945 TAPS Access Road 238.978 AL204 Pence's Pond 239.530 AL205 Marion Creek 239.686 Unknown		237.520 170' 237.576 180' 237.598 170' 237.614 160' 238.996 170' 239.081 180' 239.205 170' 239.697 160' 240.030
LEGEND		GENERAL NOTES	
<div><div><div><div></div><div>Gas Delivery Point</div></div><div><div></div><div>Launcher / Receiver</div></div><div><div></div><div>Mainline Block Valve</div></div><div><div></div><div>Proposed Alaska Mainline (Rev. E) Milepost</div></div><div><div></div><div>Populated Place</div></div><div><div></div><div>Road Crossing</div></div><div><div></div><div>Foreign Pipeline Crossing</div></div><div><div></div><div>Water Crossing</div></div><div><div></div><div>Airfield</div></div><div><div></div><div>Proposed Alaska Mainline (Rev. E)</div></div><div><div></div><div>TAPS Buried Section</div></div><div><div></div><div>TAPS Elevated Section</div></div><div><div></div><div>Access Road</div></div><div><div></div><div>Major Road</div></div><div><div></div><div>Foreign Pipeline ATWS (Rev. E)</div></div><div><div></div><div>Foreign Pipeline</div></div><div><div></div><div>Road</div></div><div><div></div><div>Sideband</div></div><div><div></div><div>Staging</div></div><div><div></div><div>Timber Deck</div></div><div><div></div><div>Watercourse</div></div><div><div></div><div>Proposed Alaska Mainline ROW (Rev. E)</div></div><div><div></div><div>Facility</div></div><div><div></div><div>Borrow Source</div></div><div><div></div><div>Storage Yard</div></div><div><div></div><div>Construction Camp</div></div><div><div></div><div>Highway ROW</div></div><div><div></div><div>Borough Boundary</div></div><div><div></div><div>Military Installation</div></div><div><div></div><div>Protected Area</div></div><div><div></div><div>Proposed Gas Treatment Plant</div></div><div><div></div><div>Proposed GTP Facility</div></div><div><div></div><div>Proposed GTP ROW</div></div><div><div></div><div>Proposed GTP Staging Area</div></div><div><div></div><div>Wetland</div></div></div></div>		<div>- Coordinate System used is N.A.D 83, UTM Zone 5N - Aerial Photography acquired 2008</div> <div><div>0</div><div>250</div><div>500</div><div>1,000</div><div>Feet</div></div>	
REVISIONS			
Revision 0 – Created for Preliminary FERC Filing, December 2011			
<div><div> TransCanada</div><div> ExxonMobil</div><div> WorleyParsonsresources & energy</div></div>			
237.520 TO 240.030			
ALASKA PIPELINE PROJECT PRELIMINARY ALIGNMENT SHEETS PROPOSED ALASKA MAINLINE (REV. E)			
Appendix 1O		US-03-101-098	

DRAFT



DRAFT





LAND		CROSSING / DESIGN INFO		PLAN VIEW		ROW WIDTH	
	247.720	BLM			247.720	170'	
	248.799	BLM	249.244 AL215 Rosie Creek			249.489	
	248.904					190'	
	State T/A		249.768 AL216 South Fork Rosie Creek			249.640	
	250.174	State T/A					
	250.310					170'	
						250.310	
LEGEND				GENERAL NOTES		REVISIONS	
<div><div><div><div></div><div>Gas Delivery Point</div></div><div><div></div><div>Launcher / Receiver</div></div><div><div></div><div>Mainline Block Valve</div></div><div><div></div><div>Proposed Alaska Mainline (Rev. E) Milepost</div></div><div><div></div><div>Populated Place</div></div><div><div></div><div>Road Crossing</div></div><div><div></div><div>Foreign Pipeline Crossing</div></div><div><div></div><div>Water Crossing</div></div><div><div></div><div>Airfield</div></div><div><div></div><div>Proposed Alaska Mainline (Rev. E)</div></div><div><div></div><div>TAPS Buried Section</div></div><div><div></div><div>TAPS Elevated Section</div></div><div><div></div><div>Access Road</div></div><div><div></div><div>Major Road</div></div><div><div></div><div>Foreign Pipeline</div></div><div><div></div><div>Road</div></div><div><div></div><div>Sidebend</div></div><div><div></div><div>Staging</div></div><div><div></div><div>Timber Deck</div></div><div><div></div><div>Watercourse</div></div><div><div></div><div>Proposed Alaska Mainline ROW (Rev. E)</div></div><div><div></div><div>Facility</div></div><div><div></div><div>Borrow Source</div></div><div><div></div><div>Storage Yard</div></div><div><div></div><div>Construction Camp</div></div><div><div></div><div>Highway ROW</div></div><div><div></div><div>Borough Boundary</div></div><div><div></div><div>Military Installation</div></div><div><div></div><div>Protected Area</div></div><div><div></div><div>Proposed Gas Treatment Plant</div></div><div><div></div><div>Proposed GTP Facility</div></div><div><div></div><div>Proposed GTP ROW</div></div><div><div></div><div>Proposed GTP Staging Area</div></div><div><div></div><div>Wetland</div></div></div></div>				<div><div>Coordinate System used is N.A.D 83, UTM Zone 5N</div><div>Aerial Photography acquired 2008</div><div><div>0</div><div>250</div><div>500</div><div>1,000</div></div><div>Feet</div></div>		<div>Revision 0 – Created for Preliminary FERC Filing, December 2011</div> <div><div><div></div><div></div><div></div></div><div>resources & energy</div></div> <div>247.720 TO 250.310</div> <div>ALASKA PIPELINE PROJECT PRELIMINARY ALIGNMENT SHEETS PROPOSED ALASKA MAINLINE (REV. E)</div> <div><div>Appendix 10</div><div>US-03-101-102</div></div>	

DRAFT

LAND	CROSSING / DESIGN INFO	PLAN VIEW	ROW WIDTH
250.310 State T/A			250.310 170'
250.506 State T/A	250.843 AL217 Unnamed Creek 251.027 AL217.1 Unnamed Creek 251.231 AL217.3 Unnamed Creek		251.042 190' 251.061 170' 251.624 180' 251.648 160' 252.216 170' 252.434 180' 252.519 170' 252.780 190' 253.049 180' 253.090
251.787 State T/A			
251.909 State T/A	252.255 AL217.3 Unnamed Creek 252.482 AL217.5 Unnamed Creek		
253.050 State T/A 253.090			
LEGEND		GENERAL NOTES	
<div><div><div><div></div><div>Gas Delivery Point</div></div><div><div></div><div>Launcher / Receiver</div></div><div><div></div><div>Mainline Block Valve</div></div><div><div></div><div>Proposed Alaska Mainline (Rev. E) Milepost</div></div><div><div></div><div>Populated Place</div></div><div><div></div><div>Road Crossing</div></div><div><div></div><div>Foreign Pipeline Crossing</div></div><div><div></div><div>Water Crossing</div></div><div><div></div><div>Airfield</div></div><div><div></div><div>Proposed Alaska Mainline (Rev. E)</div></div><div><div></div><div>TAPS Buried Section</div></div><div><div></div><div>TAPS Elevated Section</div></div><div><div></div><div>Access Road</div></div><div><div></div><div>Major Road</div></div><div><div></div><div>Foreign Pipeline</div></div><div><div></div><div>Road</div></div><div><div></div><div>Sidebend</div></div><div><div></div><div>Staging</div></div><div><div></div><div>Timber Deck</div></div><div><div></div><div>Watercourse</div></div><div><div></div><div>Proposed Alaska Mainline ROW (Rev. E)</div></div><div><div></div><div>Facility</div></div><div><div></div><div>Borrow Source</div></div><div><div></div><div>Storage Yard</div></div><div><div></div><div>Construction Camp</div></div><div><div></div><div>Highway ROW</div></div><div><div></div><div>Borough Boundary</div></div><div><div></div><div>Military Installation</div></div><div><div></div><div>Protected Area</div></div><div><div></div><div>Proposed Gas Treatment Plant</div></div><div><div></div><div>Proposed GTP Facility</div></div><div><div></div><div>Proposed GTP ROW</div></div><div><div></div><div>Proposed GTP Staging Area</div></div><div><div></div><div>Wetland</div></div></div><div><div>- Coordinate System used is N.A.D 83, UTM Zone 5N</div><div>- Aerial Photography acquired 2008</div></div><div><div>0</div><div>250</div><div>500</div><div>1,000</div><div>Feet</div></div></div>		REVISIONS	
		Revision 0 – Created for Preliminary FERC Filing, December 2011	
		<div><div> TransCanada</div><div> ExxonMobil</div><div> WorleyParsons</div><div>resources & energy</div></div> <div>250.310 TO 253.090</div> <div>ALASKA PIPELINE PROJECT</div> <div>PRELIMINARY ALIGNMENT SHEETS</div> <div>PROPOSED ALASKA MAINLINE (REV. E)</div> <div>Appendix 1O</div> <div>US-03-101-103</div>	

DRAFT

CONTAINS CRITICAL ENERGY INFRASTRUCTURE INFORMATION – DO NOT RELEASE

Filed Under Separate Cover

(see Volume 2: Critical Energy Infrastructure Information Binder 2 of 2)

**Alaska Pipeline Project
Appendix 1O
Preliminary Alignment Sheets**

Sheet US-03-101-104

LAND		CROSSING / DESIGN INFO		PLAN VIEW		ROW WIDTH									
255.810 State T/A 256.333 State T/A 257.354 BLM 258.330		256.000 MLEV-AK16 256.450 Unknown 257.621 AL223 Chapman Creek 258.238 AL224 Crossroad Creek No. 1				255.810 170' 256.212 180' 256.231 170' 256.307 160' 256.780 170' 256.939 180' 256.951 170' 257.462 160' 258.087 170' 258.330									
<div><div><div><div><div>Gas Delivery Point</div><div>Launcher / Receiver</div><div>Mainline Block Valve</div><div>Proposed Alaska Mainline (Rev. E) Milepost</div><div>Populated Place</div><div>Road Crossing</div><div>Foreign Pipeline Crossing</div></div><div><div>Water Crossing</div><div>Airfield</div><div>Proposed Alaska Mainline (Rev. E)</div><div>TAPS Buried Section</div><div>TAPS Elevated Section</div><div>Access Road</div><div>Major Road</div></div><div><div>Proposed Alaska Mainline ATWS (Rev. E)</div><div>Foreign Pipeline</div><div>Road</div><div>Sidebend</div><div>Staging</div><div>Timber Deck</div><div>Watercourse</div></div><div><div>Proposed Alaska Mainline ROW (Rev. E)</div><div>Facility</div><div>Borrow Source</div><div>Storage Yard</div><div>Construction Camp</div><div>Highway ROW</div><div>Borough Boundary</div></div><div><div>Military Installation</div><div>Protected Area</div><div>Proposed Gas Treatment Plant</div><div>Proposed GTP Facility</div><div>Proposed GTP ROW</div><div>Proposed GTP Staging Area</div></div><div><div>Wetland</div></div></div><div><div>GENERAL NOTES</div><div>- Coordinate System used is N.A.D 83, UTM Zone 5N</div><div>- Aerial Photography acquired 2008</div><div><div>02505001,000</div><div>Feet</div></div></div><div><div>REVISIONS</div><div>Revision 0 – Created for Preliminary FERC Filing, December 2011</div><div><div><div>TransCanadaExxonMobilWorleyParsonsresources & energy</div><div>255.810 TO 258.330</div><div>ALASKA PIPELINE PROJECT PRELIMINARY ALIGNMENT SHEETS PROPOSED ALASKA MAINLINE (REV. E)</div><div><div>Appendix 1O</div><div>US-03-101-105</div></div></div></div></div></div></div>															

CONTAINS CRITICAL ENERGY INFRASTRUCTURE INFORMATION – DO NOT RELEASE

Filed Under Separate Cover

(see Volume 2: Critical Energy Infrastructure Information Binder 2 of 2)

**Alaska Pipeline Project
Appendix 1O
Preliminary Alignment Sheets**

Sheet US-03-101-106

CONTAINS CRITICAL ENERGY INFRASTRUCTURE INFORMATION – DO NOT RELEASE

Filed Under Separate Cover

(see Volume 2: Critical Energy Infrastructure Information Binder 2 of 2)

**Alaska Pipeline Project
Appendix 1O
Preliminary Alignment Sheets**

Sheet US-03-101-107

[illegible]

DRAFT

LAND	CROSSING / DESIGN INFO		PLAN VIEW	ROW WIDTH				
265.010 State T/A	265.246 State T/A	265.445 State T/A		265.010 190' 265.436 170' 266.647 180' 266.648 170' 267.640				
LEGEND			GENERAL NOTES		REVISIONS		 resources & energy	
<ul style="list-style-type: none">Gas Delivery PointLauncher / ReceiverMainline Block ValveProposed Alaska Mainline (Rev. E) MilepostPopulated PlaceRoad CrossingForeign Pipeline CrossingWater CrossingAirfieldProposed Alaska Mainline (Rev. E)TAPS Buried SectionTAPS Elevated SectionAccess RoadMajor RoadProposed Alaska Mainline ATWS (Rev. E)Foreign PipelineRoadSidebendStagingTimber DeckWatercourseProposed Alaska Mainline ROW (Rev. E)FacilityBorrow SourceStorage YardConstruction CampHighway ROWBorough BoundaryMilitary InstallationProtected AreaProposed Gas Treatment PlantProposed GTP FacilityProposed GTP ROWProposed GTP Staging AreaWetland			<p>- Coordinate System used is N.A.D 83, UTM Zone 5N - Aerial Photography acquired 2008</p>		Revision 0 – Created for Preliminary FERC Filing, December 2011		265.010 TO 267.640 ALASKA PIPELINE PROJECT PRELIMINARY ALIGNMENT SHEETS PROPOSED ALASKA MAINLINE (REV. E)	
					Appendix 10		US-03-101-109	

DRAFT

[illegible]

DRAFT

[illegible]

DRAFT

[illegible]


DRAFT

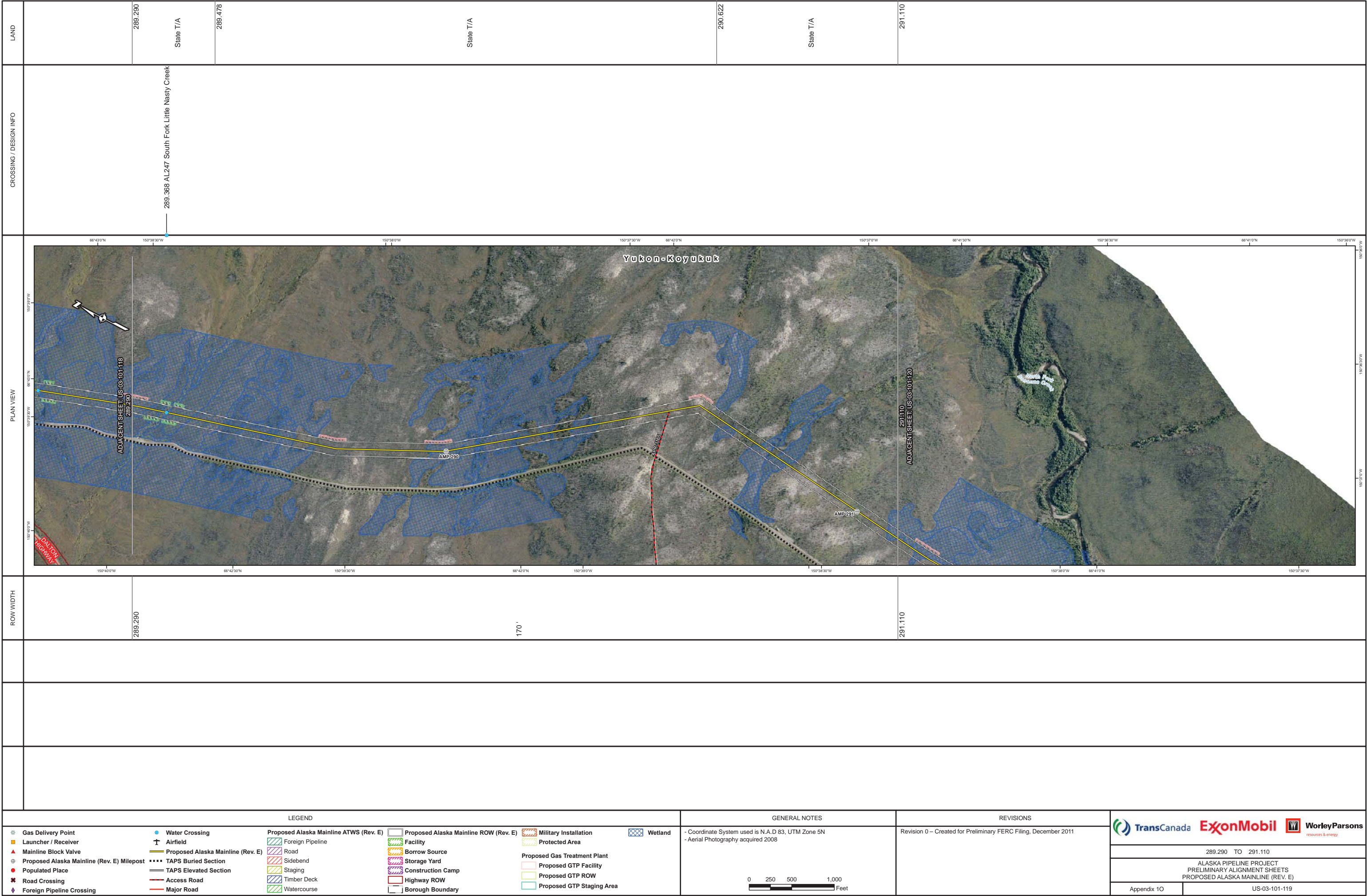
[illegible]

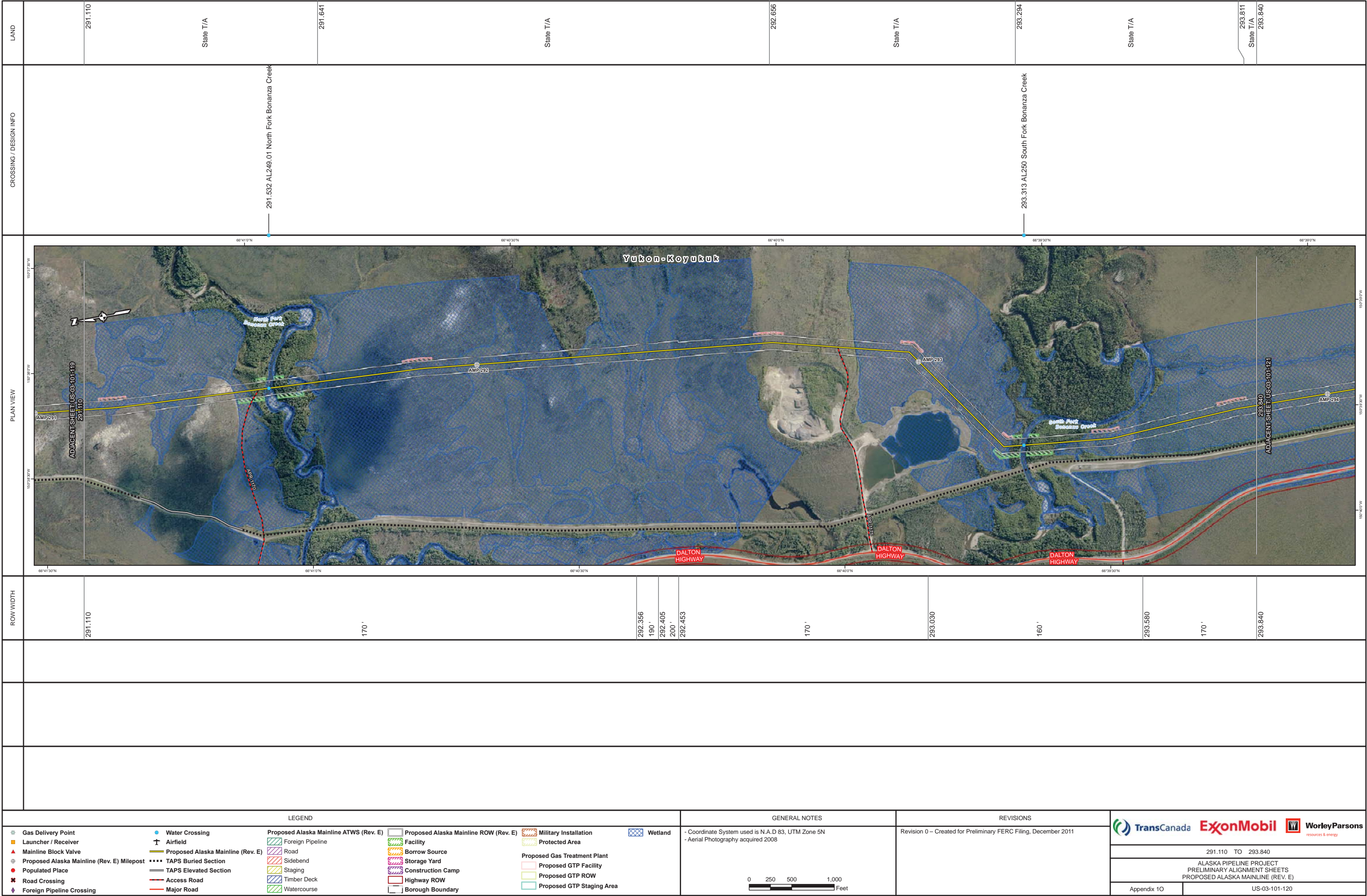
[illegible]

[illegible]

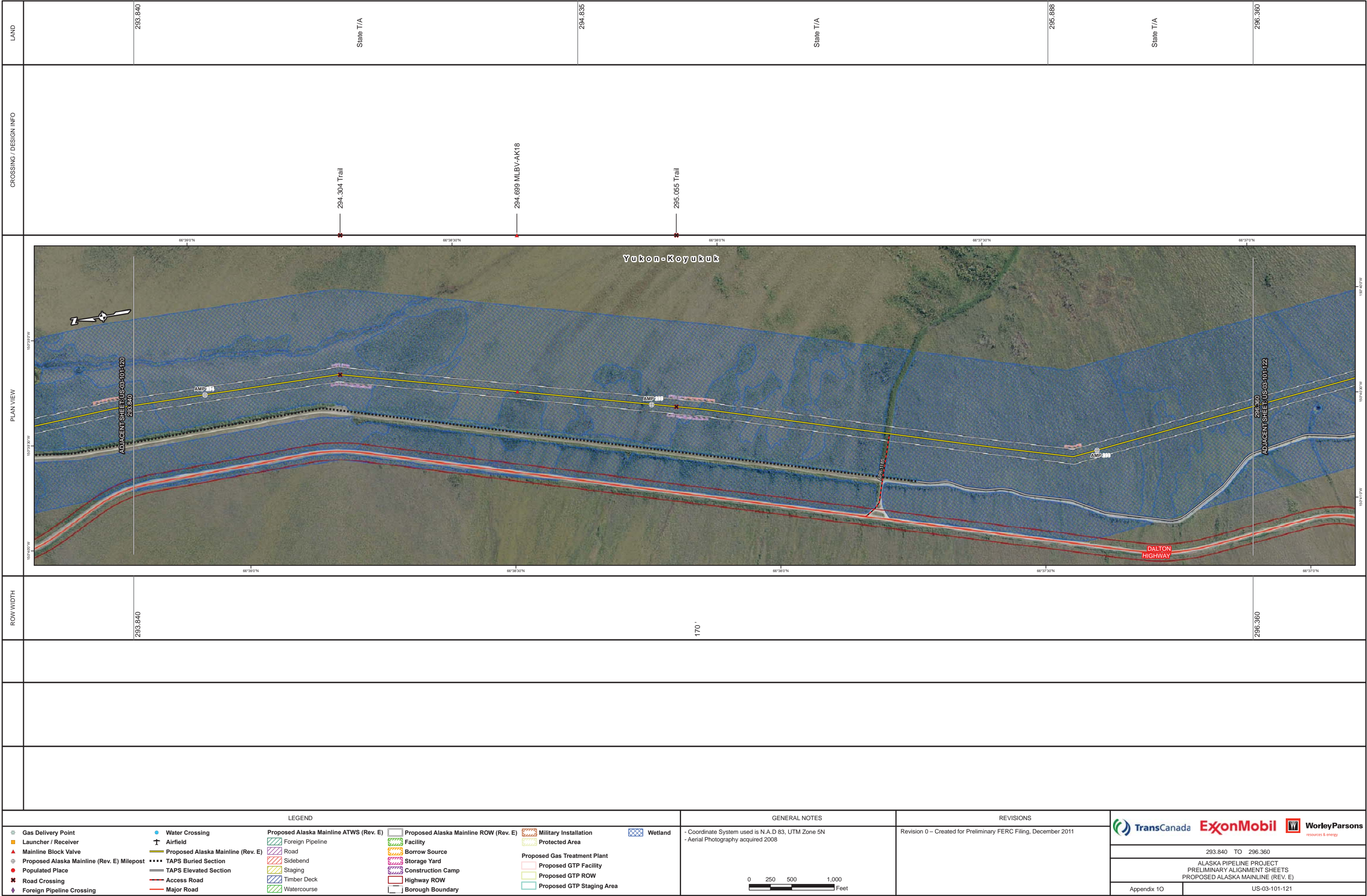
DRAFT







DRAFT



GENERAL NOTES

- Coordinate System used is N.A.D 83, UTM Zone 5N

- Aerial Photography acquired 2008

0

250

500

1,000

Feet

REVISIONS

Revision 0 – Created for Preliminary FERC Filing, December 2011

TransCanada

ExxonMobil

WorleyParsons

resources & energy

293.840 TO 296.360

ALASKA PIPELINE PROJECT

PRELIMINARY ALIGNMENT SHEETS

PROPOSED ALASKA MAINLINE (REV. E)

Appendix 10

US-03-101-121

DRAFT