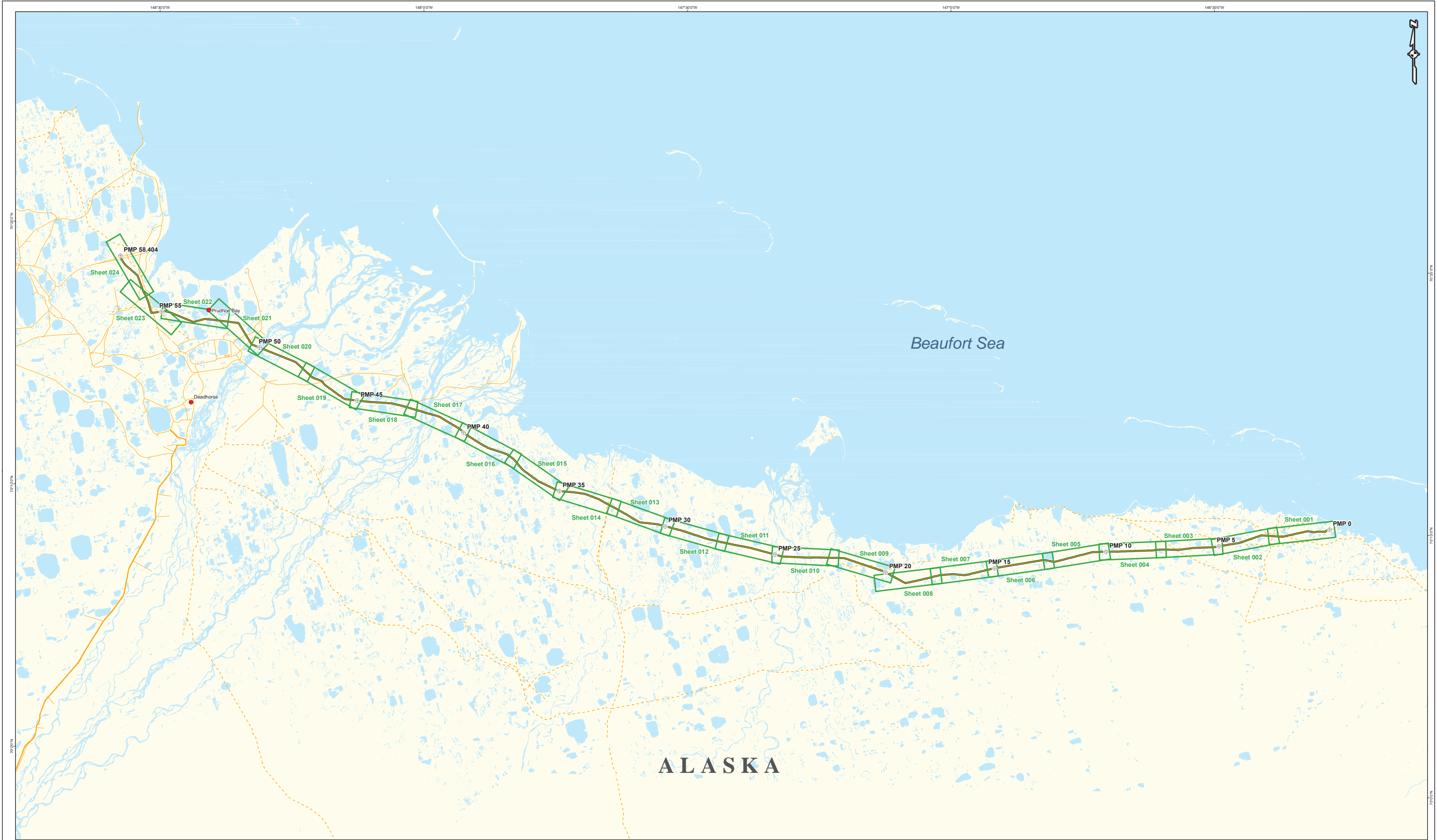


ALASKA PipelineProject	ALASKA PIPELINE PROJECT DRAFT RESOURCE REPORT 1 GENERAL PROJECT DESCRIPTION APPENDIX 10	USAG-UR-SGREG-000002 DECEMBER 2011 REVISION 0
	FERC Docket No. PF09-11-000	

APPENDIX 10 PRELIMINARY ALIGNMENT SHEETS

ALASKA PipelineProject	ALASKA PIPELINE PROJECT DRAFT RESOURCE REPORT 1 GENERAL PROJECT DESCRIPTION APPENDIX 1O	USAG-UR-SGREG-000002 DECEMBER 2011 REVISION 0
	FERC Docket No. PF09-11-000	

POINT THOMSON GAS TRANSMISSION PIPELINE



LEGEND	
	Proposed Point Thomson Pipeline (Rev. F) Milepost
	Populated Place
	Proposed Point Thomson Pipeline (Rev. F)
	Road / Trail
	Alignment Sheet


GENERAL NOTES
Coordinate system used is LCC


REVISIONS
Revision 0 - Created for Preliminary FERC Filing, December 2011

0.000 TO 58.404	
ALASKA PIPELINE PROJECT PRELIMINARY ALIGNMENT SHEETS PROPOSED POINT THOMSON TRANSMISSION PIPELINE (REV. F)	
Appendix 10	US-03-102-000

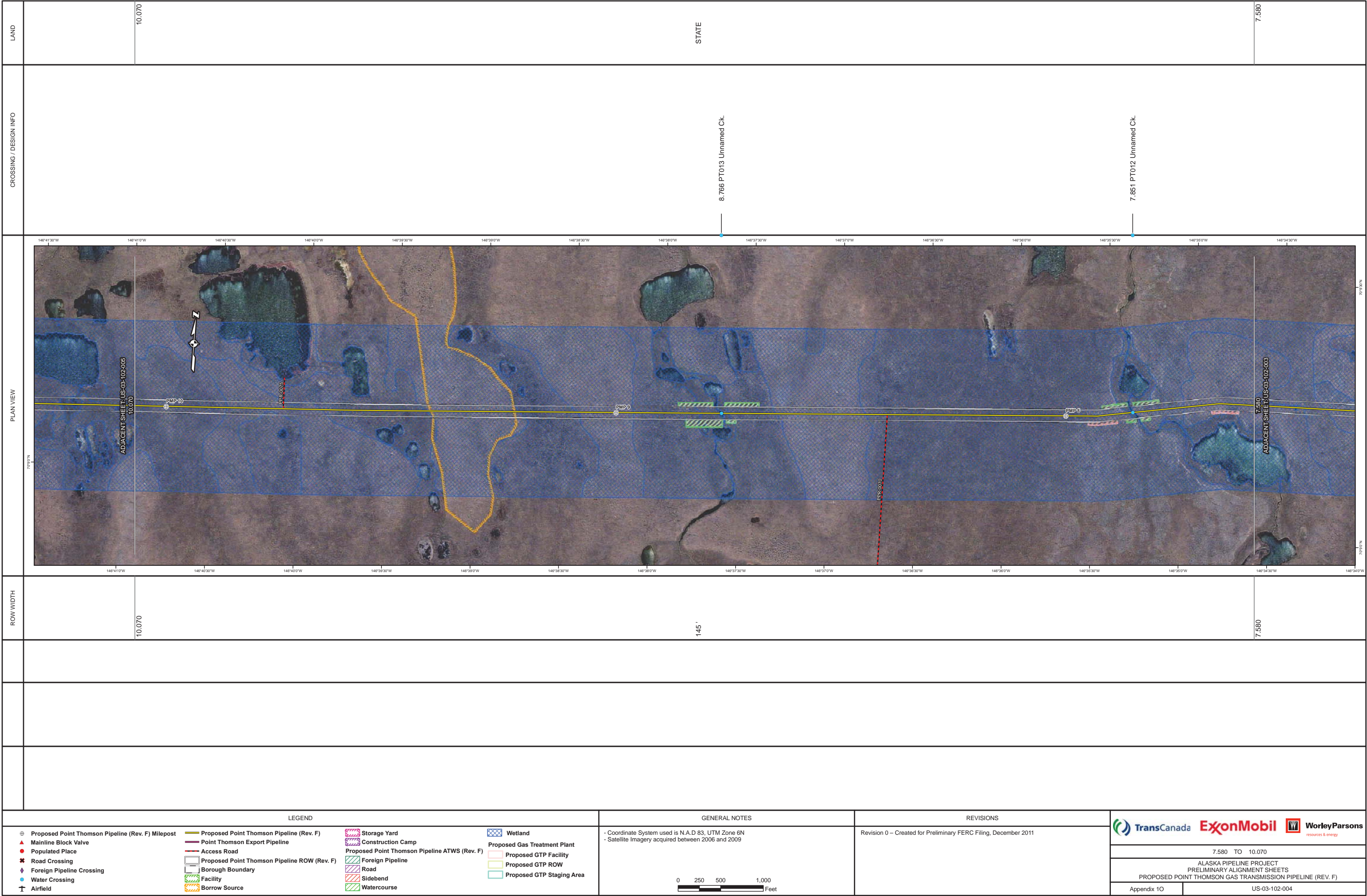
LAND		2.550		STATE		0.000
CROSSING / DESIGN INFO						
PLAN VIEW	<div><div><div>70° 00' N</div><div>146° 22' 30" W</div><div>146° 22' 0" W</div><div>146° 21' 30" W</div><div>146° 21' 0" W</div><div>146° 20' 30" W</div><div>146° 20' 0" W</div><div>146° 19' 30" W</div><div>146° 19' 0" W</div><div>146° 18' 30" W</div><div>146° 18' 0" W</div><div>146° 17' 30" W</div><div>146° 17' 0" W</div><div>146° 16' 30" W</div><div>146° 16' 0" W</div><div>146° 15' 30" W</div></div><div><div>ADJACENT SHEET US-03-102-002</div><div>2.550</div><div>146° 22' 0" W</div><div>146° 21' 30" W</div><div>146° 21' 0" W</div><div>146° 20' 30" W</div><div>146° 20' 0" W</div><div>146° 19' 30" W</div><div>146° 19' 0" W</div><div>146° 18' 30" W</div><div>146° 18' 0" W</div><div>146° 17' 30" W</div><div>146° 17' 0" W</div><div>146° 16' 30" W</div><div>146° 16' 0" W</div><div>146° 15' 30" W</div></div><div><div>1.735 PT003 Unnamed Ck.</div><div>1.549 PT002 Pond</div><div>0.715 PT001 Unnamed Ck.</div><div>0.000 BV-PT1 (LAUNCHER)</div></div><div><div>70° 00' N</div><div>70° 00' N</div></div></div>					
ROW WIDTH		2.550	145'			0.000
LEGEND			GENERAL NOTES		REVISIONS	
<div><div><div>⊕ Proposed Point Thomson Pipeline (Rev. F) Milepost</div><div>▲ Mainline Block Valve</div><div>● Populated Place</div><div>✱ Road Crossing</div><div>◆ Foreign Pipeline Crossing</div><div>● Water Crossing</div><div>✈ Airfield</div></div><div><div>— Proposed Point Thomson Pipeline (Rev. F)</div><div>— Point Thomson Export Pipeline</div><div>— Access Road</div><div>▭ Proposed Point Thomson Pipeline ROW (Rev. F)</div><div>▭ Borough Boundary</div><div>▭ Facility</div><div>▭ Borrow Source</div></div><div><div>▭ Storage Yard</div><div>▭ Construction Camp</div><div>▭ Proposed Point Thomson Pipeline ATWS (Rev. F)</div><div>▭ Foreign Pipeline</div><div>▭ Road</div><div>▭ Sidebend</div><div>▭ Watercourse</div></div><div><div>▭ Wetland</div><div>▭ Proposed Gas Treatment Plant</div><div>▭ Proposed GTP Facility</div><div>▭ Proposed GTP ROW</div><div>▭ Proposed GTP Staging Area</div></div></div>			<div><div>- Coordinate System used is N.A.D 83, UTM Zone 6N</div><div>- Satellite Imagery acquired between 2006 and 2009</div></div> <div><div>02505001,000</div><div>Feet</div></div>		<div>Revision 0 – Created for Preliminary FERC Filing, December 2011</div>	
					<div><div><div></div><div></div><div></div></div><div>resources & energy</div><div>0.000 TO 2.550</div><div>ALASKA PIPELINE PROJECT</div><div>PRELIMINARY ALIGNMENT SHEETS</div><div>PROPOSED POINT THOMSON GAS TRANSMISSION PIPELINE (REV. F)</div><div>Appendix 1O</div><div>US-03-102-001</div></div>	

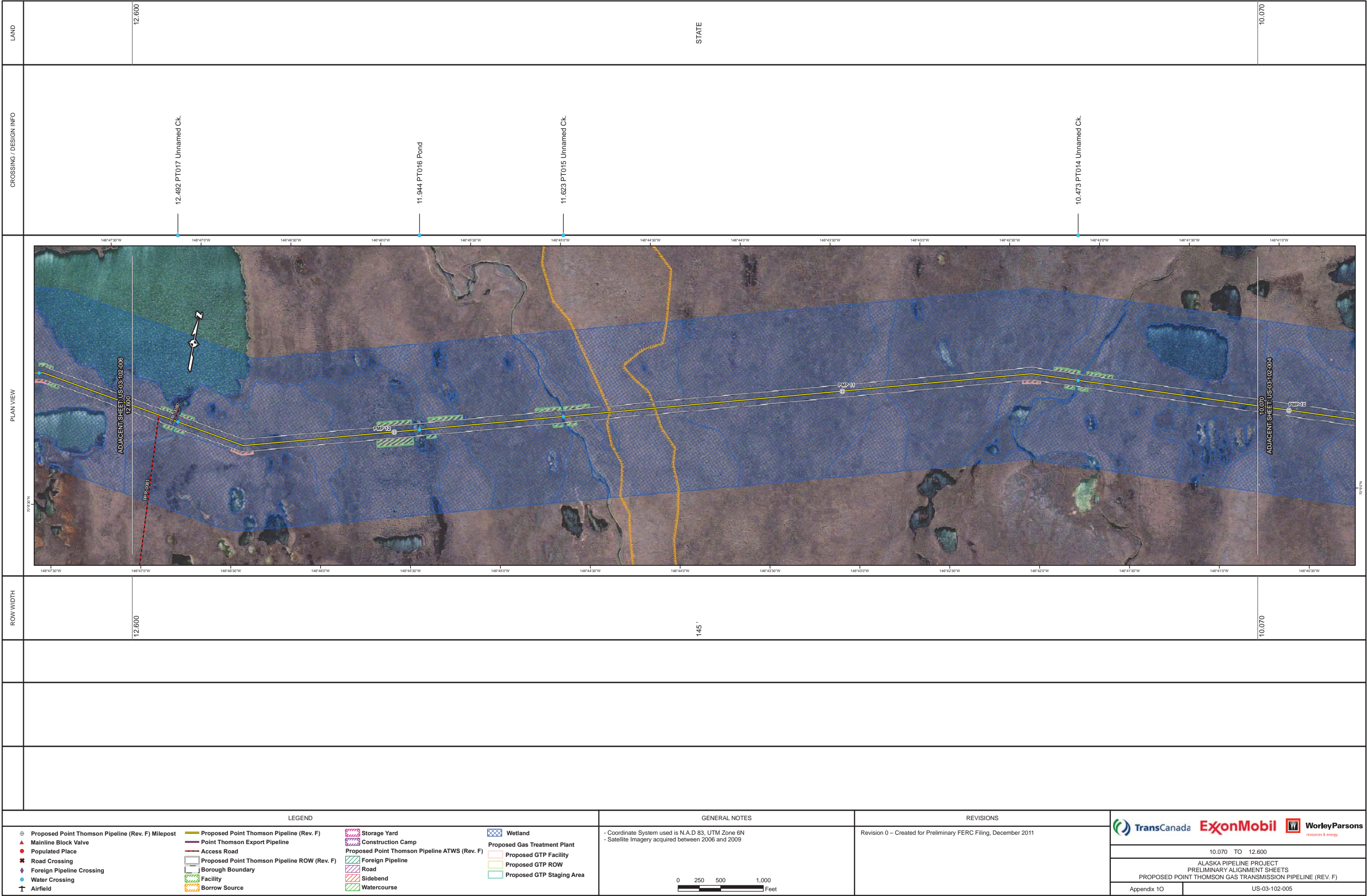
DRAFT






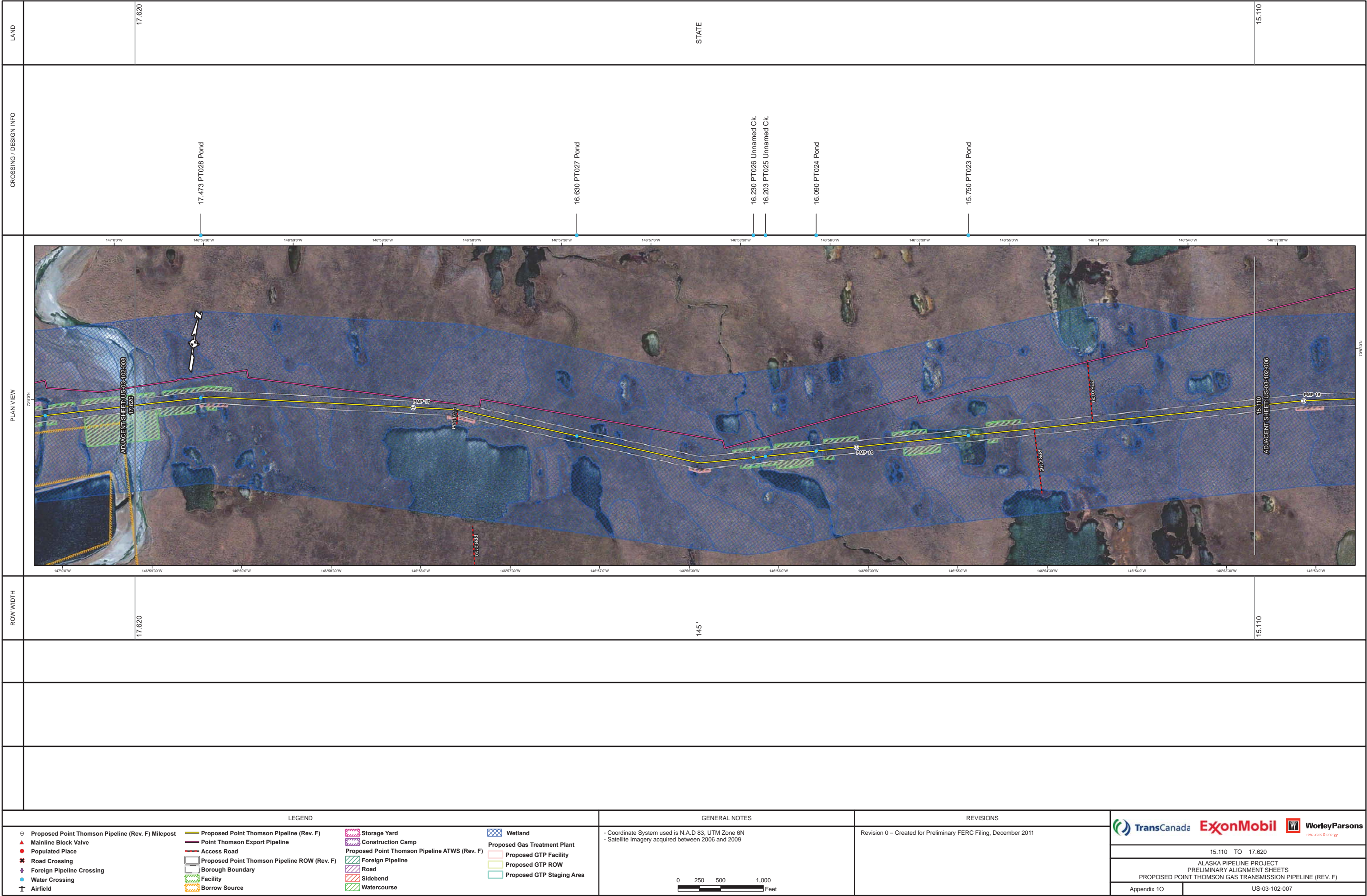
DRAFT

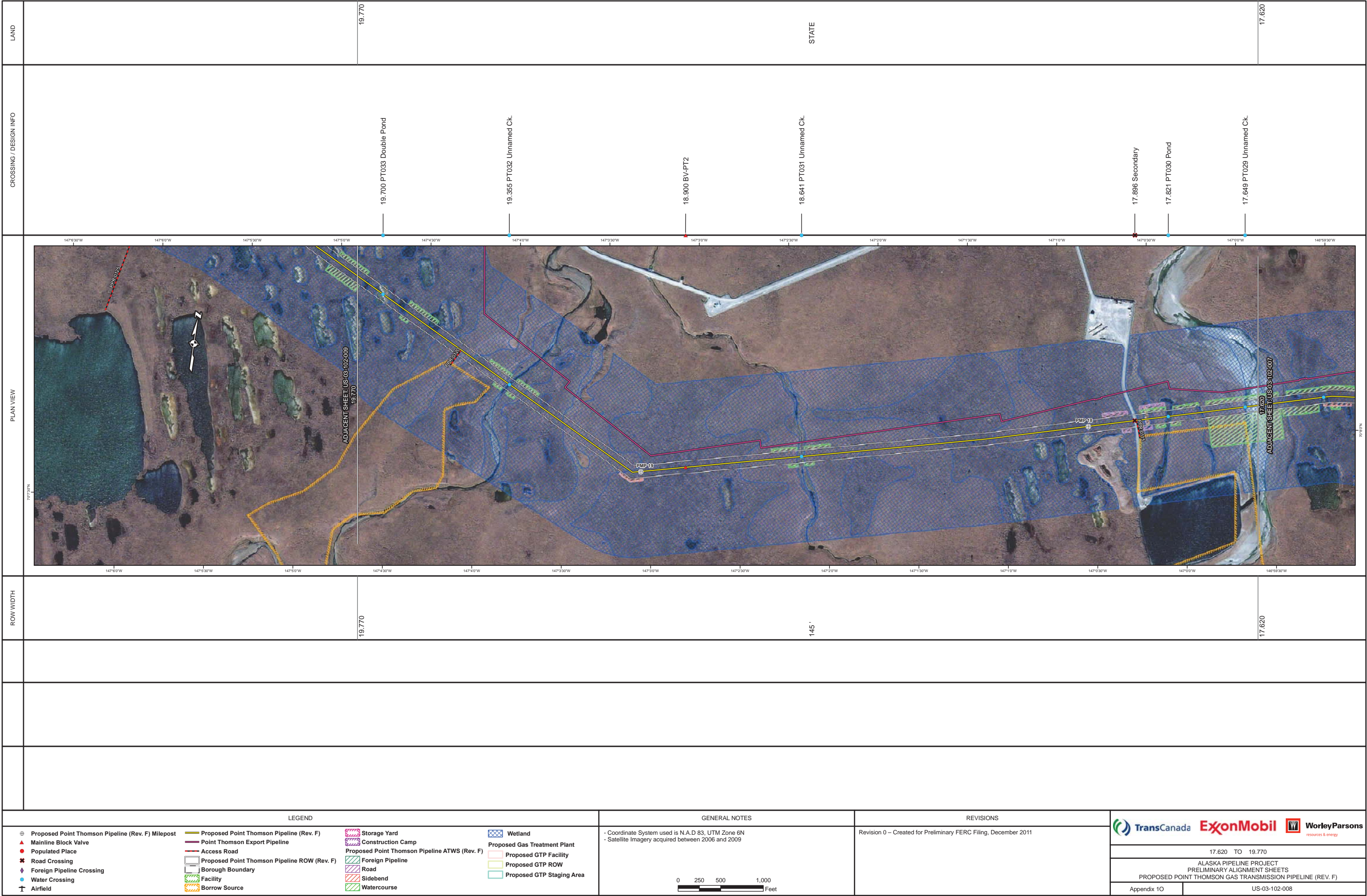




DRAFT









DRAFT


[illegible]

DRAFT







[illegible]





DRAFT




DRAFT







DRAFT



CONTAINS CRITICAL ENERGY INFRASTRUCTURE INFORMATION – DO NOT RELEASE

Filed Under Separate Cover

(see Volume 2: Critical Energy Infrastructure Information Binder 2 of 2)

**Alaska Pipeline Project
Appendix 1O
Preliminary Alignment Sheets**

Sheet US-03-102-019

[illegible]

DRAFT

CONTAINS CRITICAL ENERGY INFRASTRUCTURE INFORMATION – DO NOT RELEASE

Filed Under Separate Cover

(see Volume 2: Critical Energy Infrastructure Information Binder 2 of 2)

**Alaska Pipeline Project
Appendix 1O
Preliminary Alignment Sheets**

Sheet US-03-102-021

DRAFT

CONTAINS CRITICAL ENERGY INFRASTRUCTURE INFORMATION – DO NOT RELEASE

Filed Under Separate Cover

(see Volume 2: Critical Energy Infrastructure Information Binder 2 of 2)

**Alaska Pipeline Project
Appendix 1O
Preliminary Alignment Sheets**

Sheet US-03-102-022

CONTAINS CRITICAL ENERGY INFRASTRUCTURE INFORMATION – DO NOT RELEASE

Filed Under Separate Cover

(see Volume 2: Critical Energy Infrastructure Information Binder 2 of 2)

**Alaska Pipeline Project
Appendix 1O
Preliminary Alignment Sheets**

Sheet US-03-102-023

CONTAINS CRITICAL ENERGY INFRASTRUCTURE INFORMATION – DO NOT RELEASE

Filed Under Separate Cover

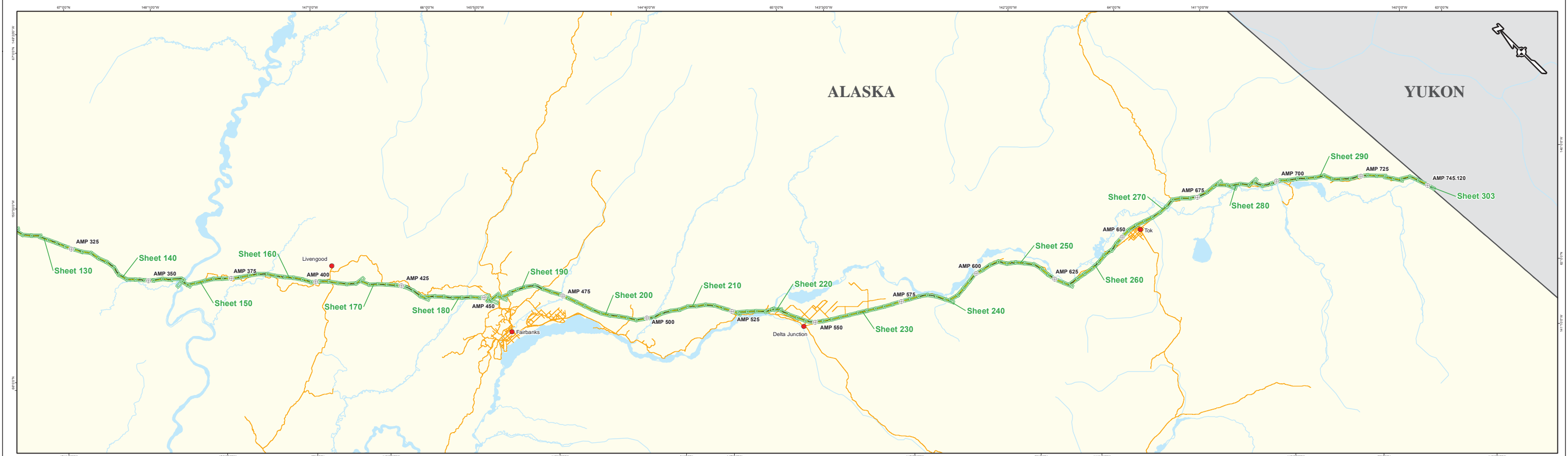
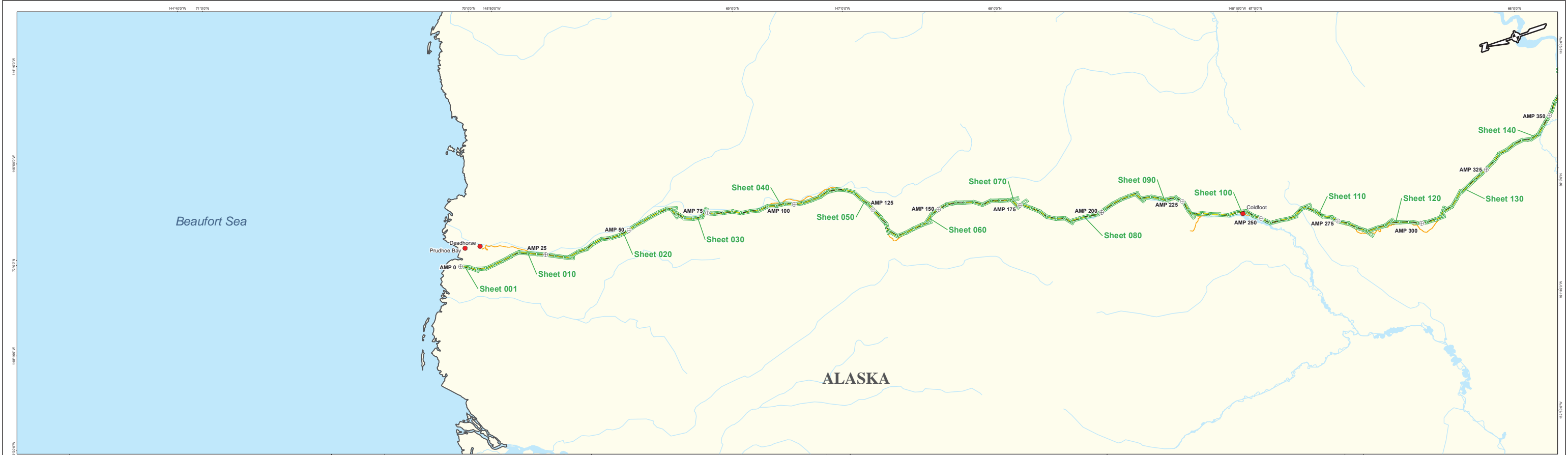
(see Volume 2: Critical Energy Infrastructure Information Binder 2 of 2)

**Alaska Pipeline Project
Appendix 1O
Preliminary Alignment Sheets**

Sheet US-03-102-024

ALASKA PipelineProject	ALASKA PIPELINE PROJECT DRAFT RESOURCE REPORT 1 GENERAL PROJECT DESCRIPTION APPENDIX 1O	USAG-UR-SGREG-000002 DECEMBER 2011 REVISION 0
	FERC Docket No. PF09-11-000	

ALASKA MAINLINE



LEGEND		GENERAL NOTES	REVISIONS	Appendix 10	
<p>Ⓜ Proposed Alaska Pipeline (Rev. E) Milepost</p> <p>● Populated Place</p> <p>□ Alignment Sheet</p> <p>— Proposed Alaska Pipeline (Rev. E)</p> <p>— Road</p>		<p>Coordinate system used is LCC</p> <p>0 10 20 40 Miles</p>	<p>Revision 0 - Created for Preliminary FERC Filing, December 2011</p>	<p>TransCanada ExxonMobil WorleyParsons</p> <p>0.000 TO 745.120</p> <p>ALASKA PIPELINE PROJECT PRELIMINARY ALIGNMENT SHEETS PROPOSED ALASKA MAINLINE (REV.E)</p> <p>US-03-101-000</p>	

CONTAINS CRITICAL ENERGY INFRASTRUCTURE INFORMATION – DO NOT RELEASE

Filed Under Separate Cover

(see Volume 2: Critical Energy Infrastructure Information Binder 2 of 2)

**Alaska Pipeline Project
Appendix 1O
Preliminary Alignment Sheets**

Sheet US-03-101-001

CONTAINS CRITICAL ENERGY INFRASTRUCTURE INFORMATION – DO NOT RELEASE

Filed Under Separate Cover

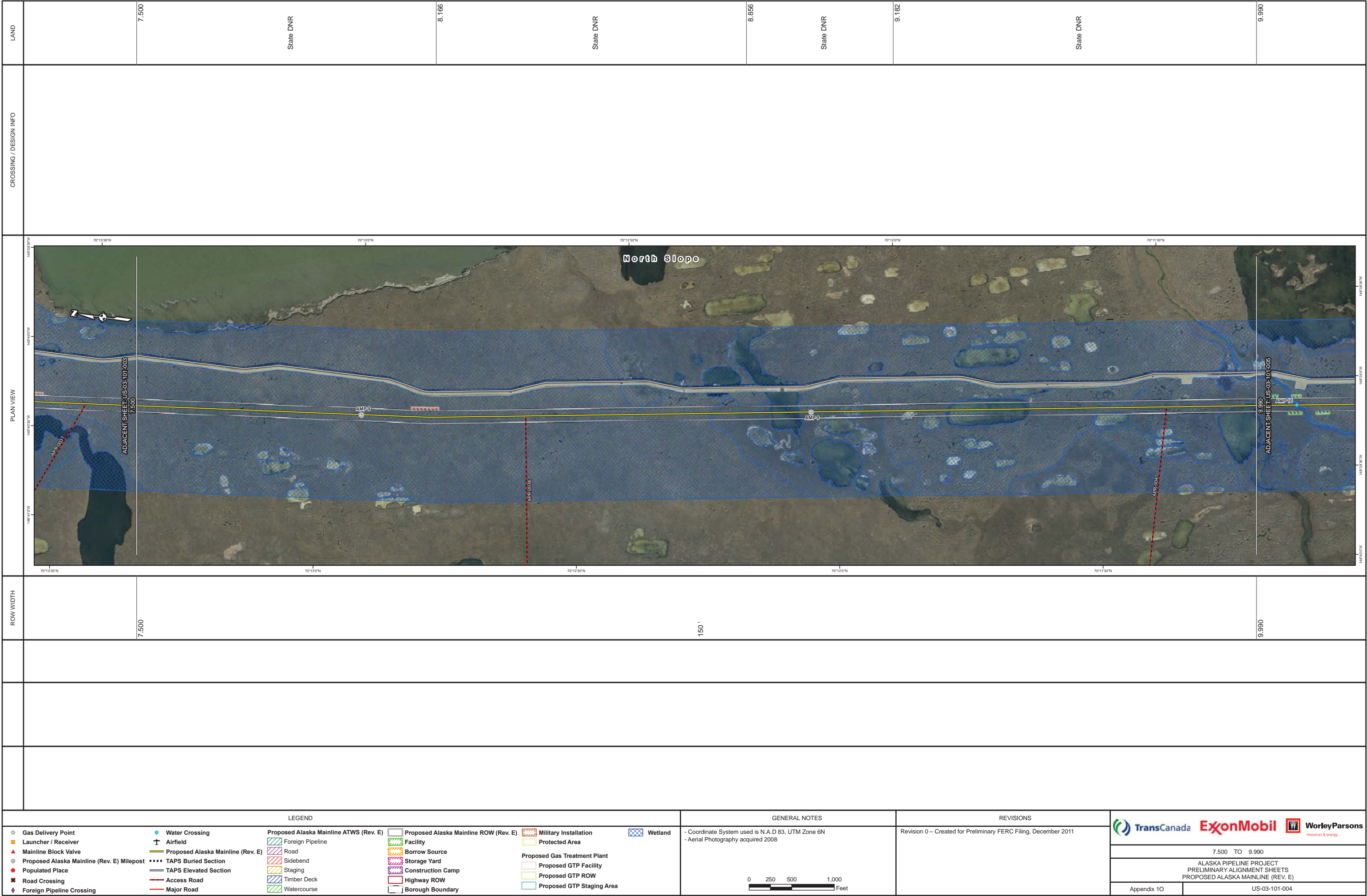
(see Volume 2: Critical Energy Infrastructure Information Binder 2 of 2)

**Alaska Pipeline Project
Appendix 1O
Preliminary Alignment Sheets**


Sheet US-03-101-002

LAND		CROSSING / DESIGN INFO		PLAN VIEW		ROW WIDTH			
	4,800								
	State DNR								
	5,027								
	State DNR								
	6,065								
	State DNR								
	6,685								
	State DNR								
	7,150								
	State DNR								
	7,500								
<div><div><div>PLAN VIEW</div><div>70°15'30"N 70°15'00"N 70°14'30"N 70°14'00"N 70°13'30"N</div><div>148°25'30"W 148°25'00"W 148°24'30"W 148°24'00"W 148°23'30"W</div><div>ADJACENT SHEET: US-03-101-002 4,800</div><div>ADJACENT SHEET: US-03-101-004 7,500</div><div>5,204 AL4.1 Unnamed Creek</div><div>5,331 Primary</div><div>6,706 Trail</div><div>North Slope</div><div>Potomac River</div><div>AMP 6</div><div>AMP 7</div><div>AMP 8</div><div>APR 2001-28</div><div>APR 0301</div></div><div><div>ROW WIDTH</div><div>4,800</div><div>150'</div><div>7,500</div></div></div>									
<div>LEGEND</div> <div><div><div><div>Gas Delivery Point</div><div>Launcher / Receiver</div><div>Mainline Block Valve</div><div>Proposed Alaska Mainline (Rev. E) Milepost</div><div>Populated Place</div><div>Road Crossing</div><div>Foreign Pipeline Crossing</div></div><div><div>Water Crossing</div><div>Airfield</div><div>Proposed Alaska Mainline (Rev. E)</div><div>TAPS Buried Section</div><div>TAPS Elevated Section</div><div>Access Road</div><div>Major Road</div></div><div><div>Proposed Alaska Mainline ATWS (Rev. E)</div><div>Foreign Pipeline</div><div>Road</div><div>Sidebend</div><div>Staging</div><div>Timber Deck</div><div>Watercourse</div></div><div><div>Proposed Alaska Mainline ROW (Rev. E)</div><div>Facility</div><div>Borrow Source</div><div>Storage Yard</div><div>Construction Camp</div><div>Highway ROW</div><div>Borough Boundary</div></div><div><div>Military Installation</div><div>Protected Area</div><div>Proposed Gas Treatment Plant</div><div>Proposed GTP Facility</div><div>Proposed GTP ROW</div><div>Proposed GTP Staging Area</div></div><div><div>Wetland</div></div></div></div>				<div>GENERAL NOTES</div> <div><div>- Coordinate System used is N.A.D 83, UTM Zone 6N</div><div>- Aerial Photography acquired 2008</div><div><div>0</div><div>250</div><div>500</div><div>1,000</div><div>Feet</div></div></div>		<div>REVISIONS</div> <div>Revision 0 – Created for Preliminary FERC Filing, December 2011</div>		<div><div><div><div>TransCanada</div><div>ExxonMobil</div><div>WorleyParsons</div></div><div>resources & energy</div></div><div><div>4,800 TO 7,500</div><div>ALASKA PIPELINE PROJECT PRELIMINARY ALIGNMENT SHEETS PROPOSED ALASKA MAINLINE (REV. E)</div><div><div>Appendix 10</div><div>US-03-101-003</div></div></div></div>	


DRAFT

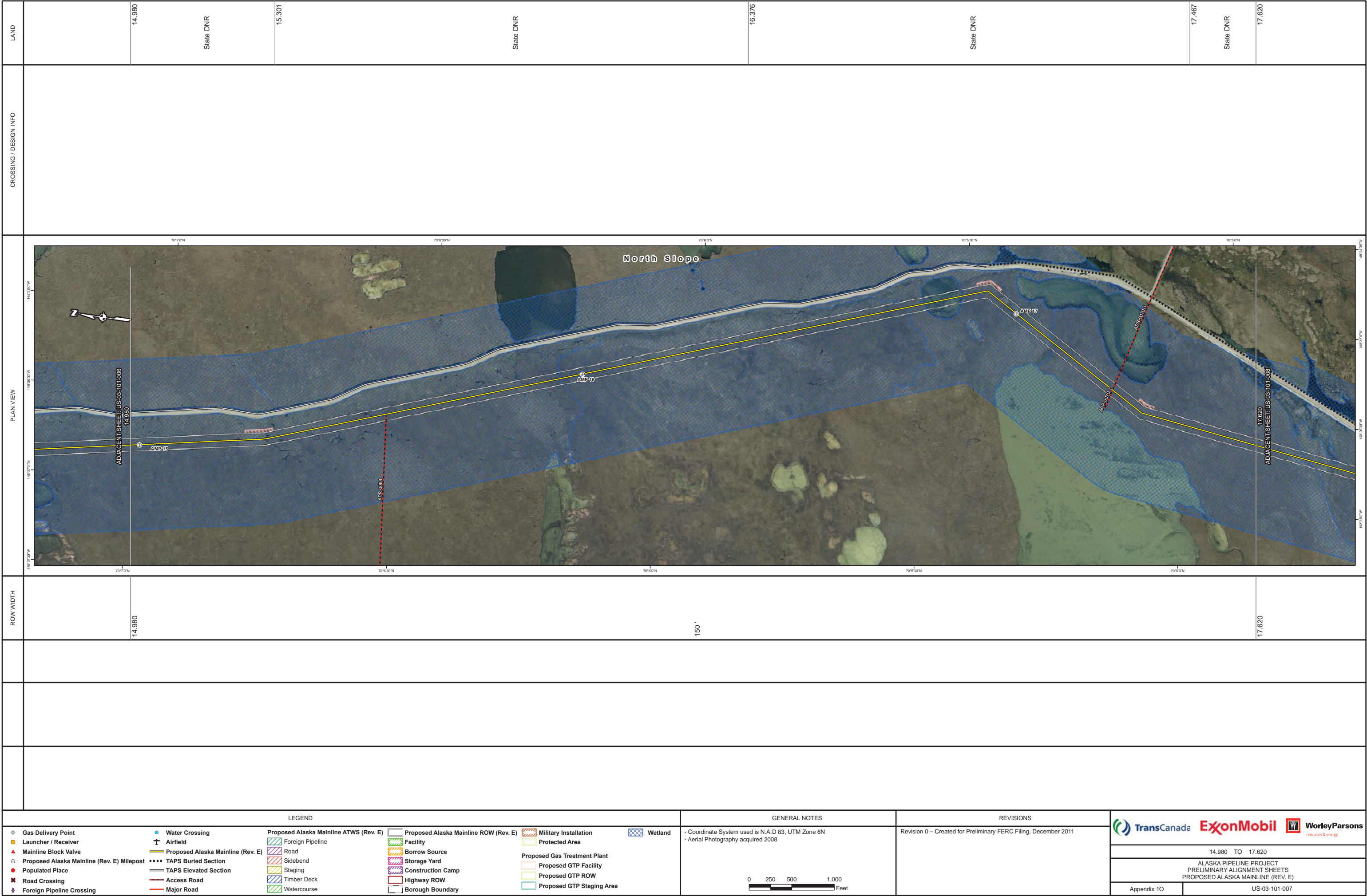


DRAFT




DRAFT



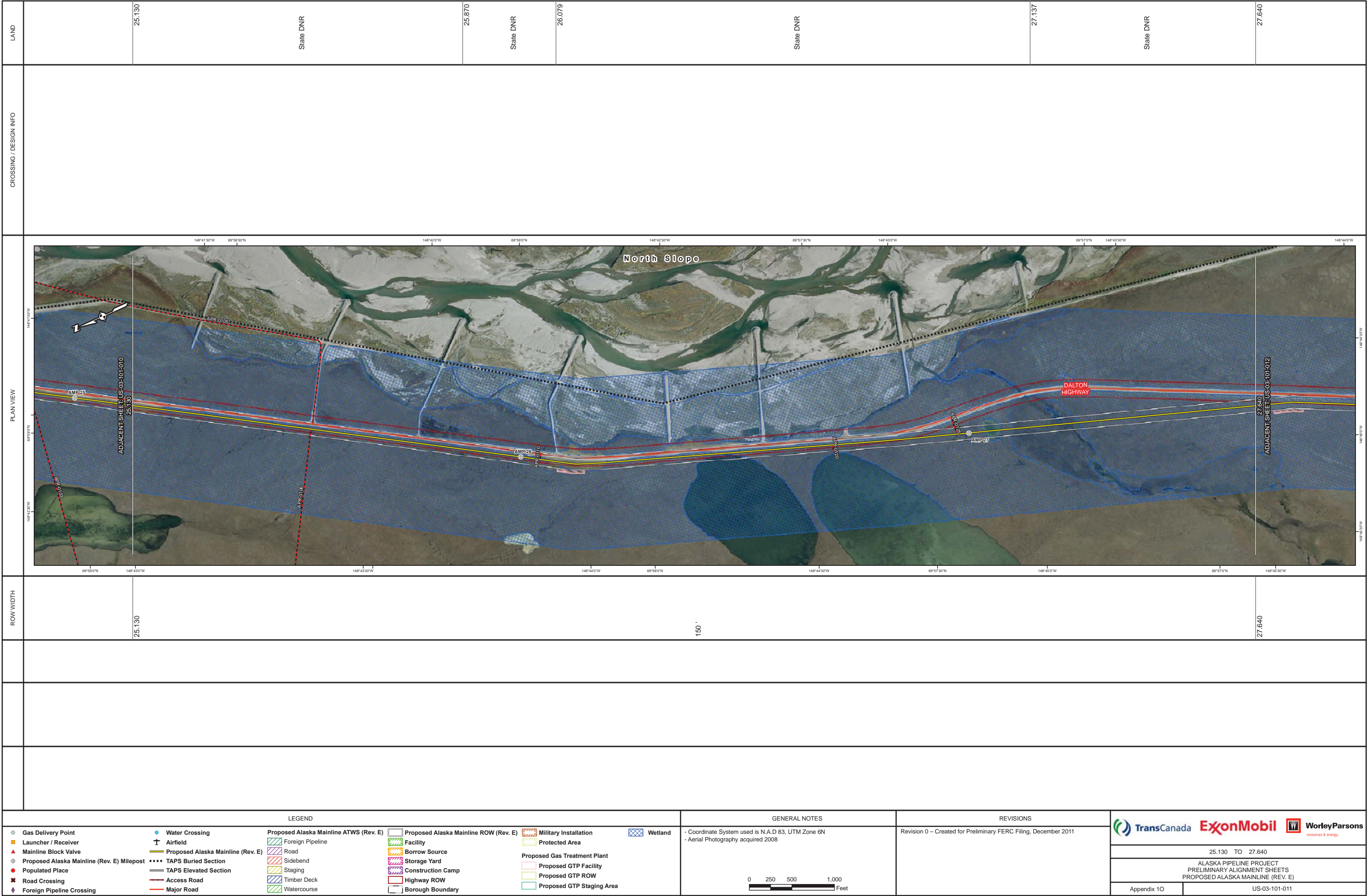


DRAFT

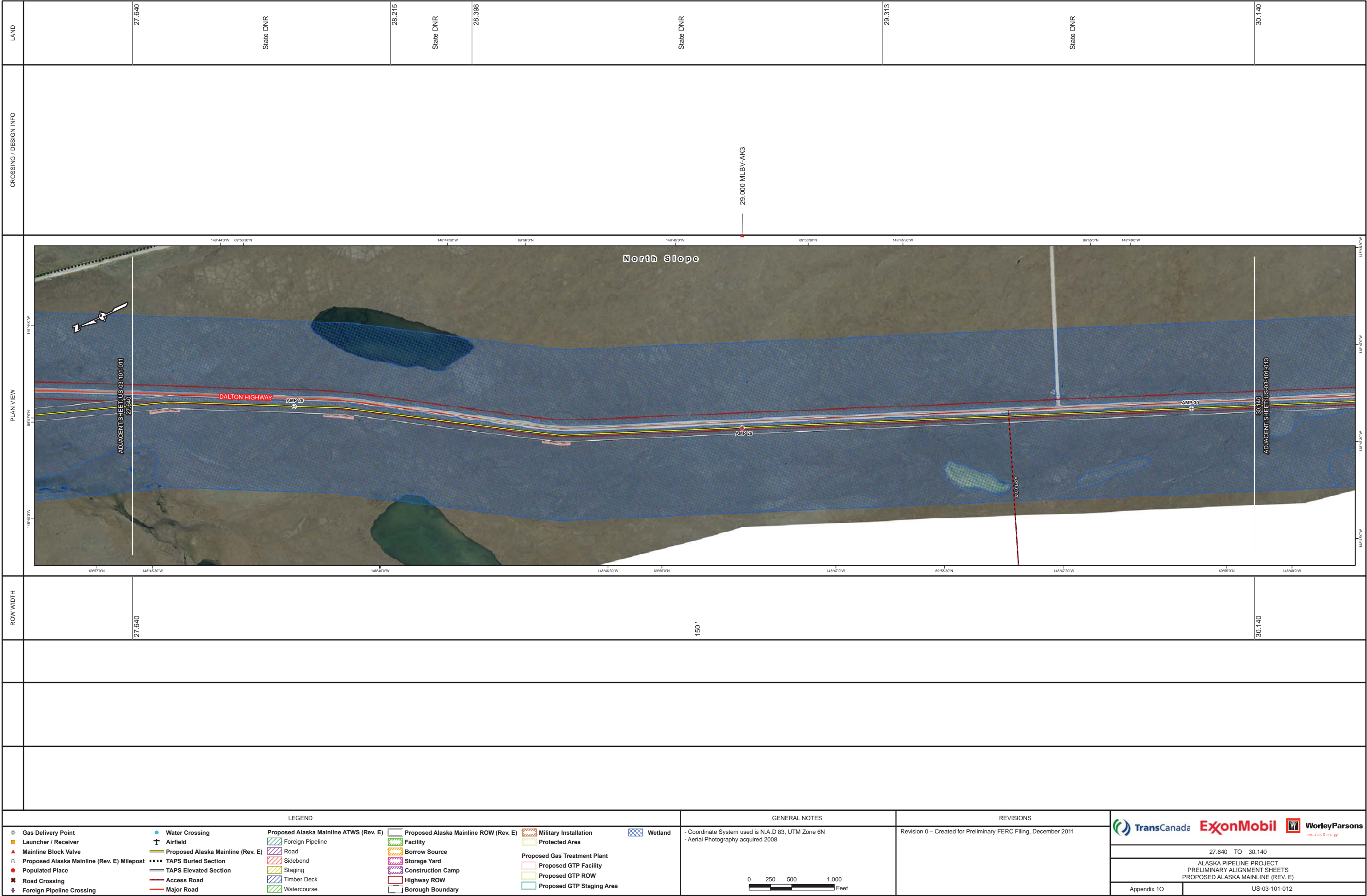


[illegible]

DRAFT



DRAFT



GENERAL NOTES

- Coordinate System used is N.A.D 83, UTM Zone 6N

- Aerial Photography acquired 2008

0

250

500

1,000

Feet

REVISIONS

Revision 0 – Created for Preliminary FERC Filing, December 2011

TransCanada

ExxonMobil

WorleyParsons

resources & energy

27.640 TO 30.140

ALASKA PIPELINE PROJECT


PRELIMINARY ALIGNMENT SHEETS


PROPOSED ALASKA MAINLINE (REV. E)

Appendix 10

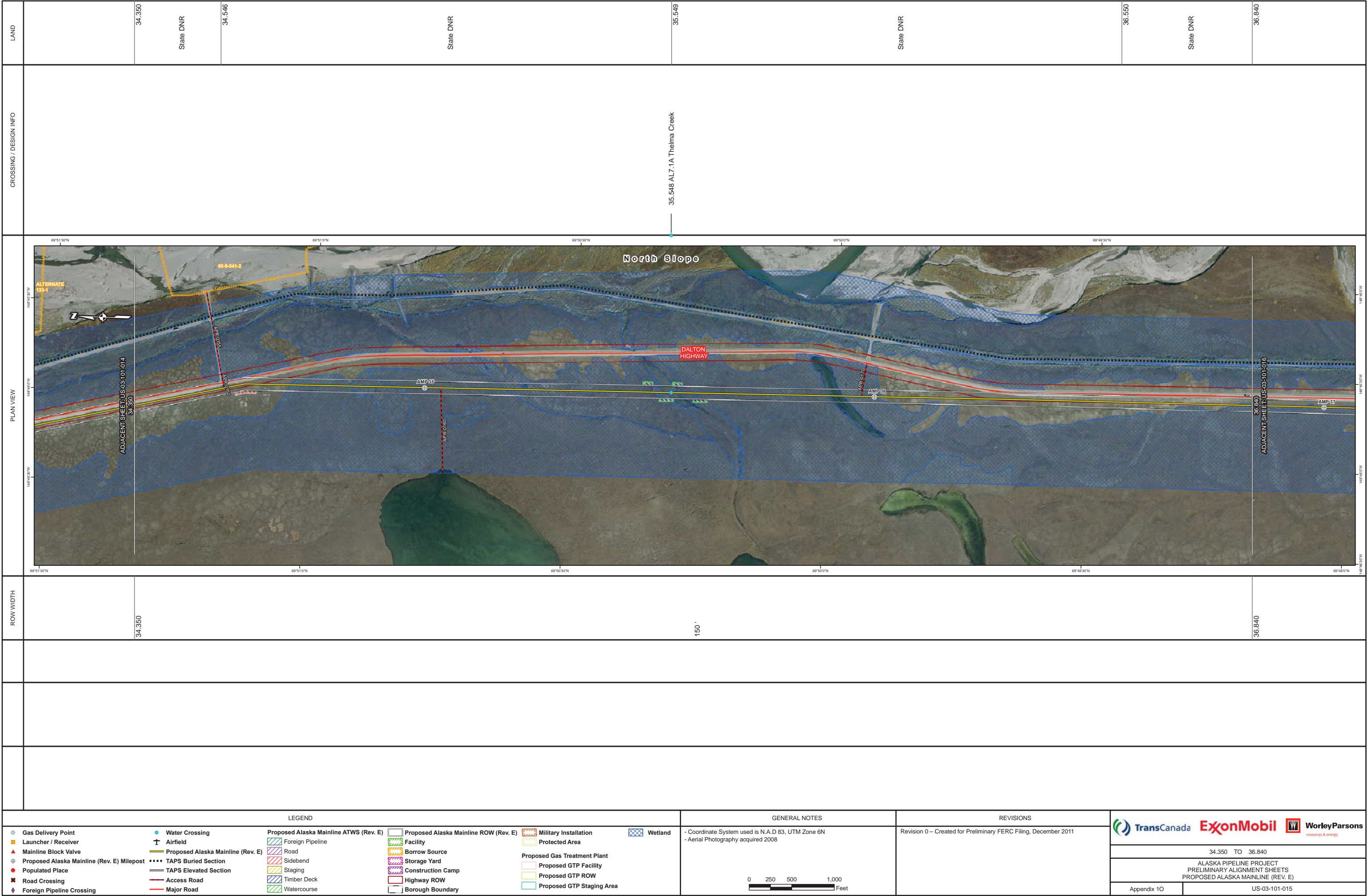
US-03-101-012

DRAFT







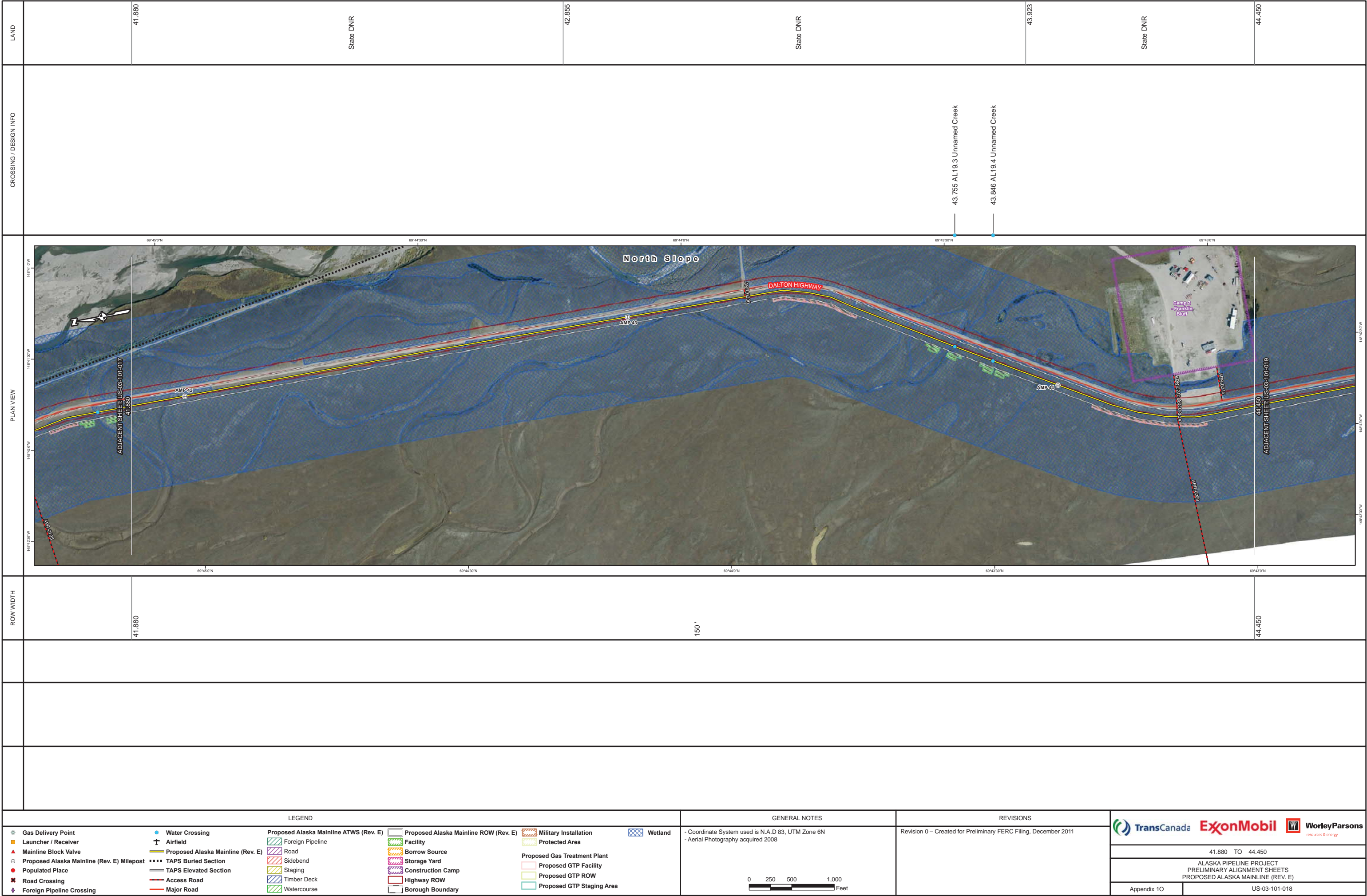
DRAFT



DRAFT



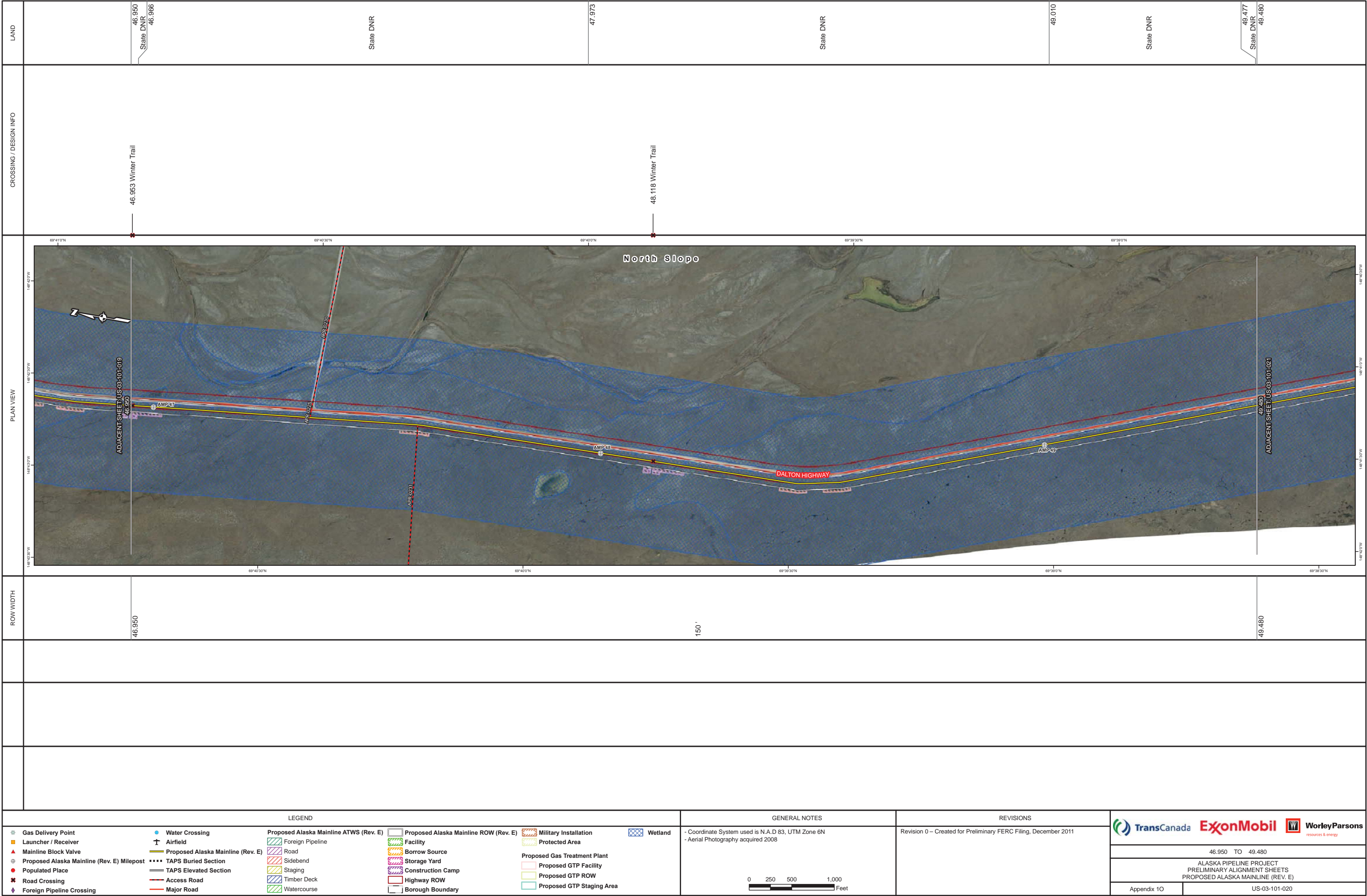




DRAFT

LAND		44,450	State DNR	44,961	State DNR	45,965	State DNR	46,950
CROSSING / DESIGN INFO								
PLAN VIEW								
ROW WIDTH		44,450	150'					46,950
LEGEND				GENERAL NOTES		REVISIONS		
<div><div><div><div> Gas Delivery Point</div><div> Launcher / Receiver</div><div> Mainline Block Valve</div><div> Proposed Alaska Mainline (Rev. E) Milepost</div><div> Populated Place</div><div> Road Crossing</div><div> Foreign Pipeline Crossing</div><div> Water Crossing</div><div> Airfield</div><div> Proposed Alaska Mainline (Rev. E)</div><div> TAPS Buried Section</div><div> TAPS Elevated Section</div><div> Access Road</div><div> Major Road</div></div><div><div> Proposed Alaska Mainline ATWS (Rev. E)</div><div> Foreign Pipeline</div><div> Road</div><div> Sidebend</div><div> Staging</div><div> Timber Deck</div><div> Watercourse</div><div> Proposed Alaska Mainline ROW (Rev. E)</div><div> Facility</div><div> Borrow Source</div><div> Storage Yard</div><div> Construction Camp</div><div> Highway ROW</div><div> Borough Boundary</div></div><div><div> Military Installation</div><div> Protected Area</div><div> Proposed Gas Treatment Plant</div><div> Proposed GTP Facility</div><div> Proposed GTP ROW</div><div> Proposed GTP Staging Area</div><div> Wetland</div></div></div></div>				<div><div>- Coordinate System used is N.A.D 83, UTM Zone 6N</div><div>- Aerial Photography acquired 2008</div><div></div></div>		<div><div>Revision 0 – Created for Preliminary FERC Filing, December 2011</div><div></div><div>44,450 TO 46,950</div><div>ALASKA PIPELINE PROJECT PRELIMINARY ALIGNMENT SHEETS PROPOSED ALASKA MAINLINE (REV. E)</div><div>Appendix 10US-03-101-019</div></div>		

DRAFT




DRAFT

[illegible]


DRAFT

[illegible]

DRAFT



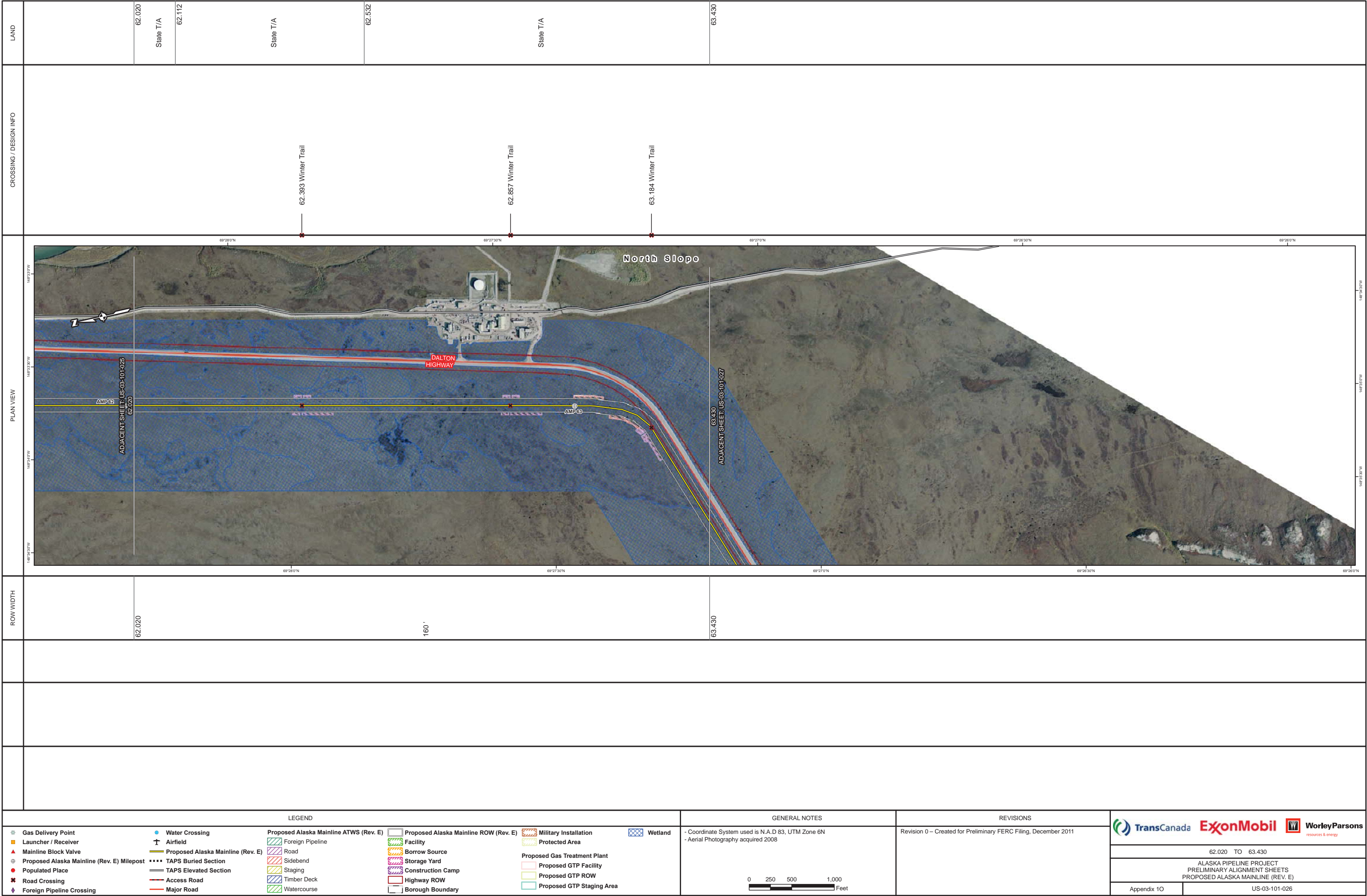
DRAFT

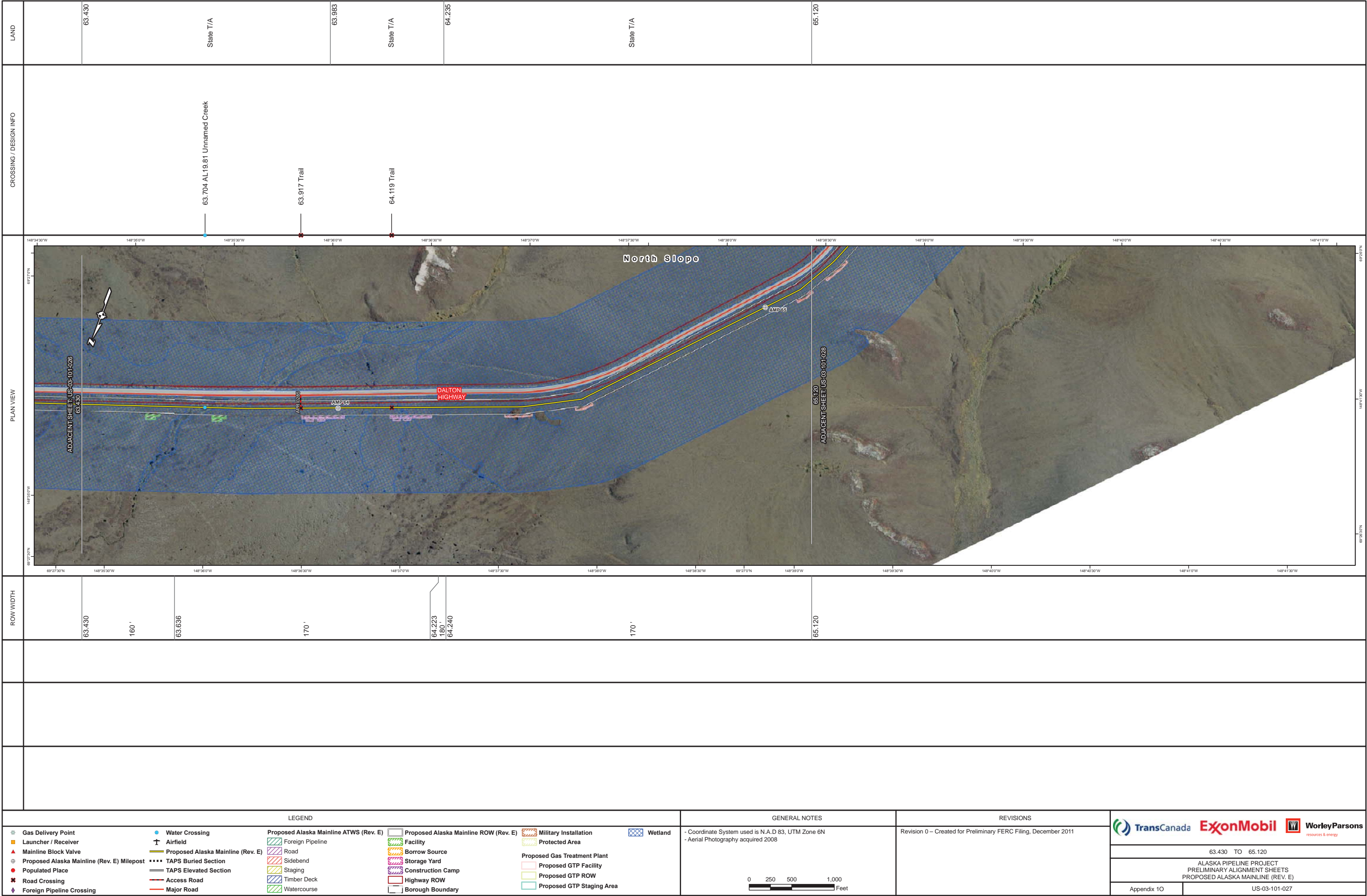


DRAFT

LAND	59.480	State DNR	60.487	State DNR	60.821	State DNR	61.512	State T/A	62.020
CROSSING / DESIGN INFO	60.000 MLEB-AK5 <								

DRAFT





GENERAL NOTES

- Coordinate System used is N.A.D 83, UTM Zone 6N

- Aerial Photography acquired 2008

02505001,000

Feet

REVISIONS

Revision 0 – Created for Preliminary FERC Filing, December 2011

TransCanada

ExxonMobil

WorleyParsons

resources & energy

63.430 TO 65.120

ALASKA PIPELINE PROJECT

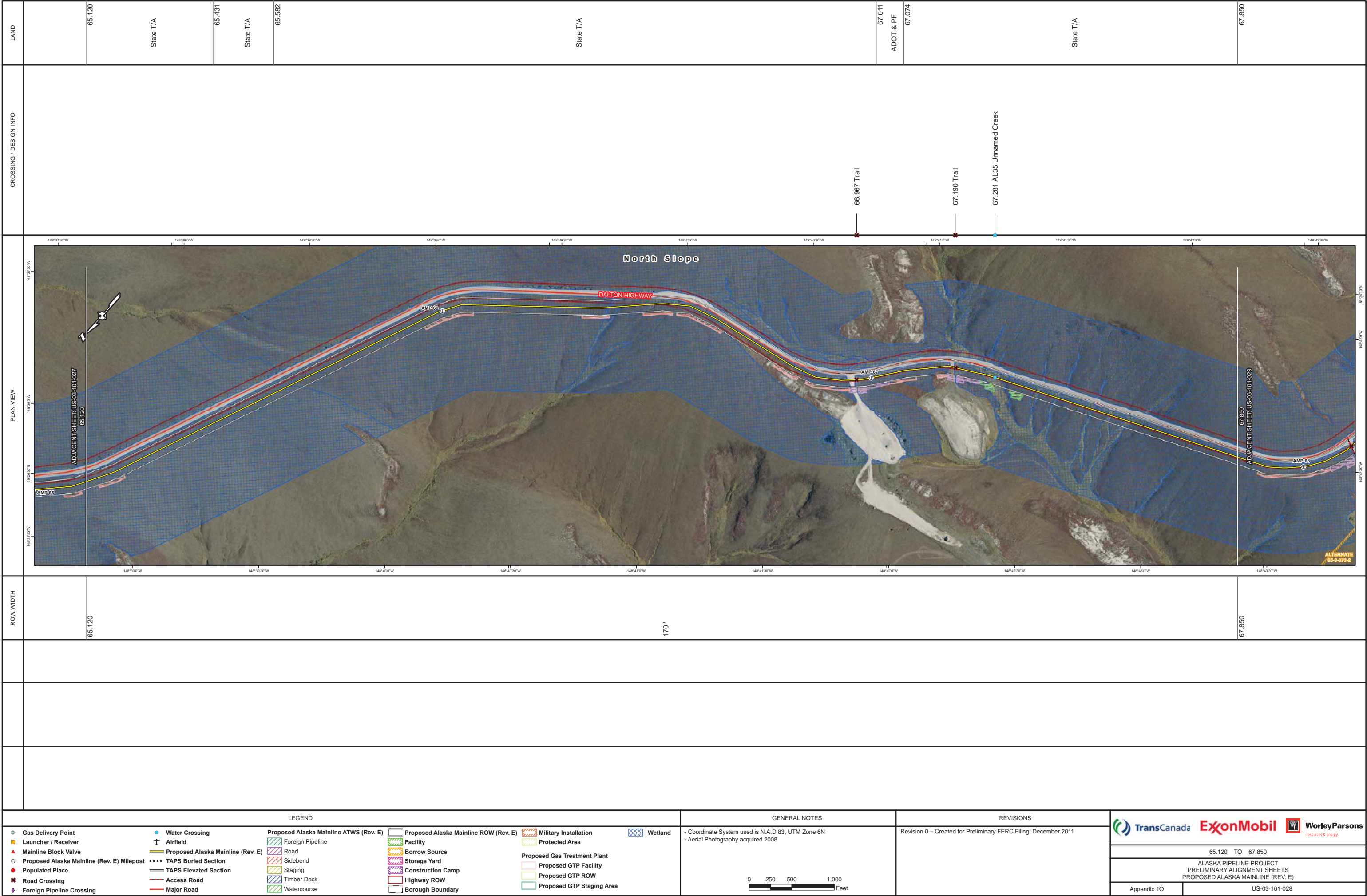
PRELIMINARY ALIGNMENT SHEETS

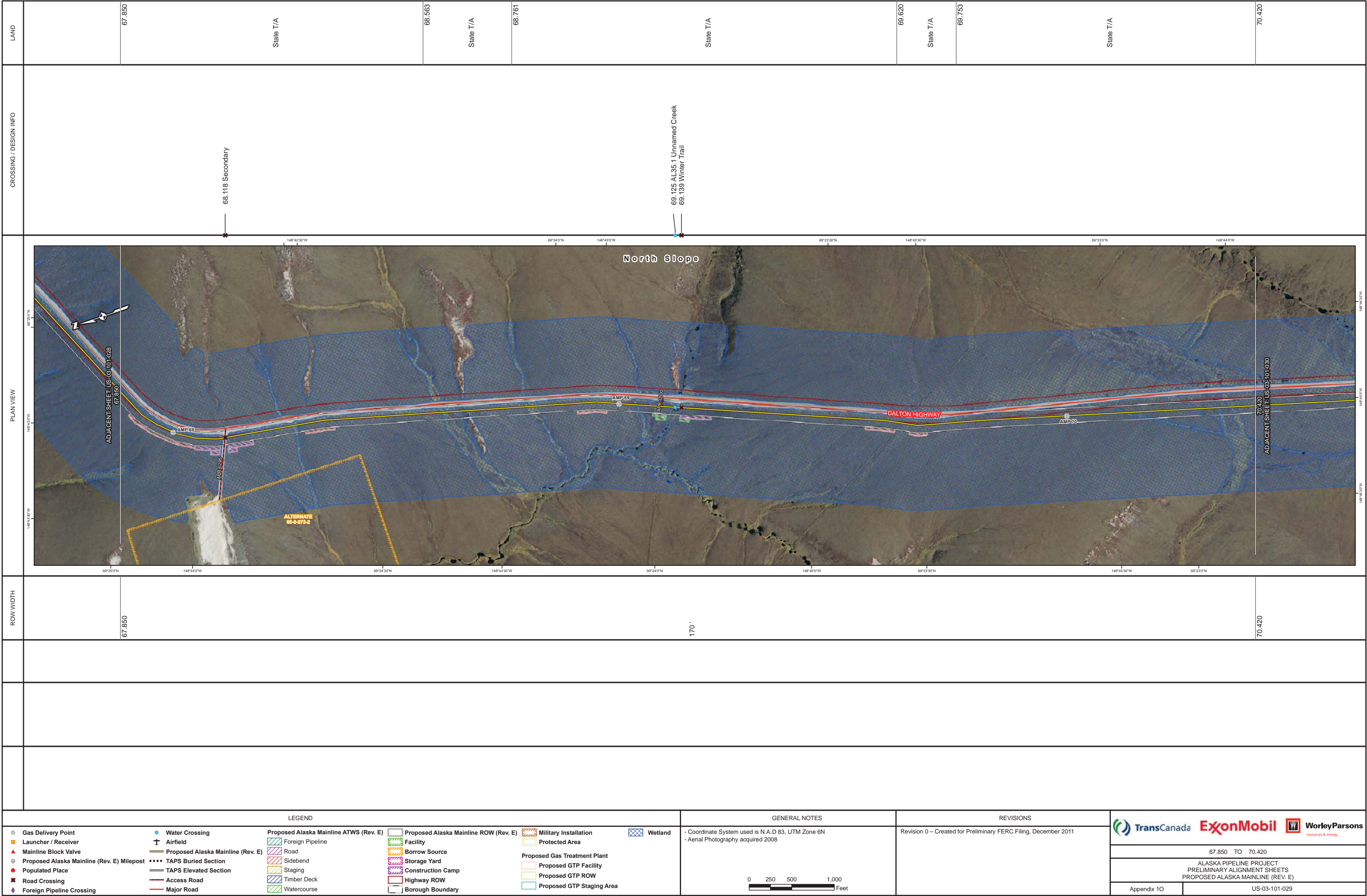
PROPOSED ALASKA MAINLINE (REV. E)

Appendix 10

US-03-101-027


DRAFT

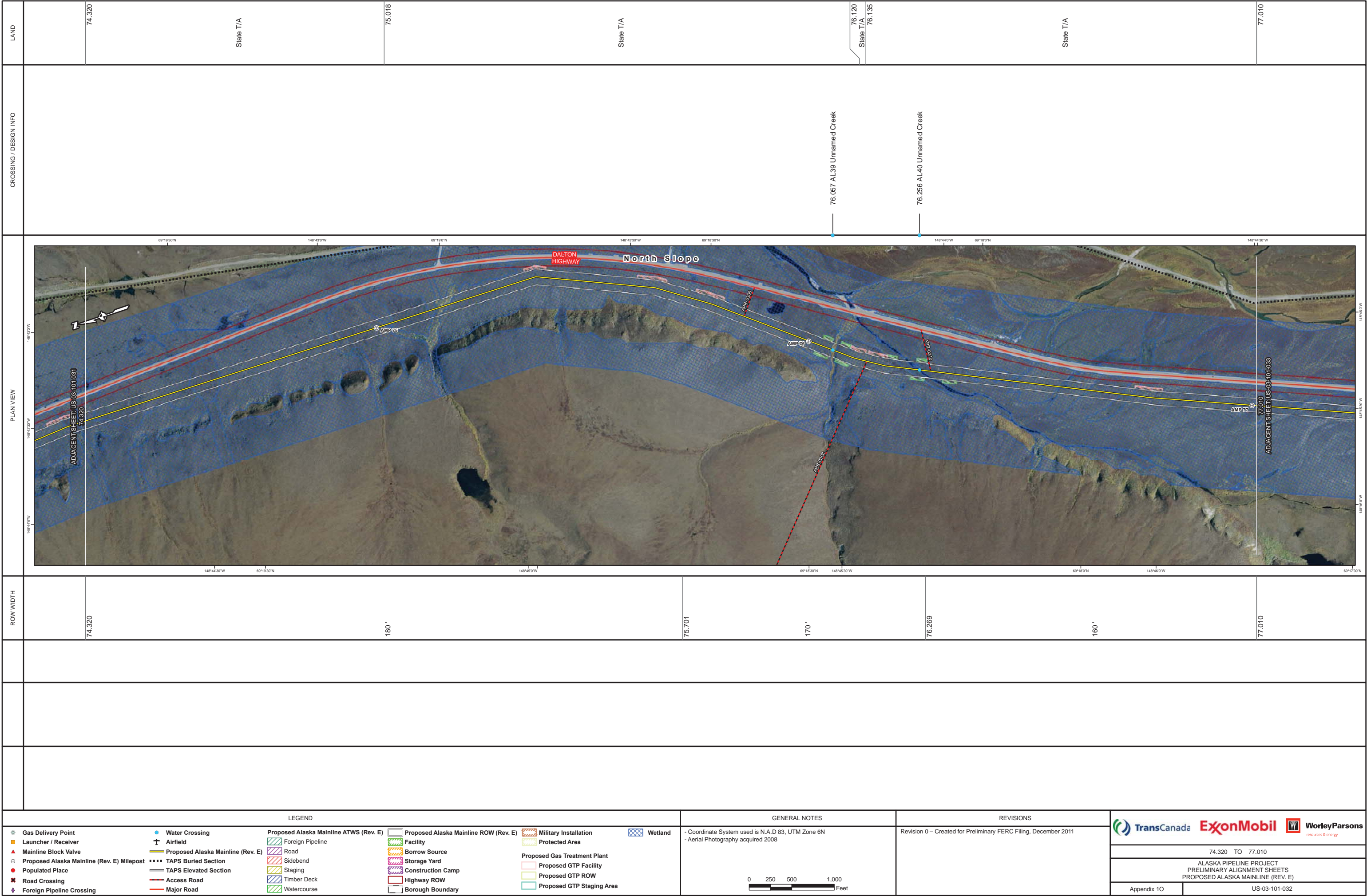


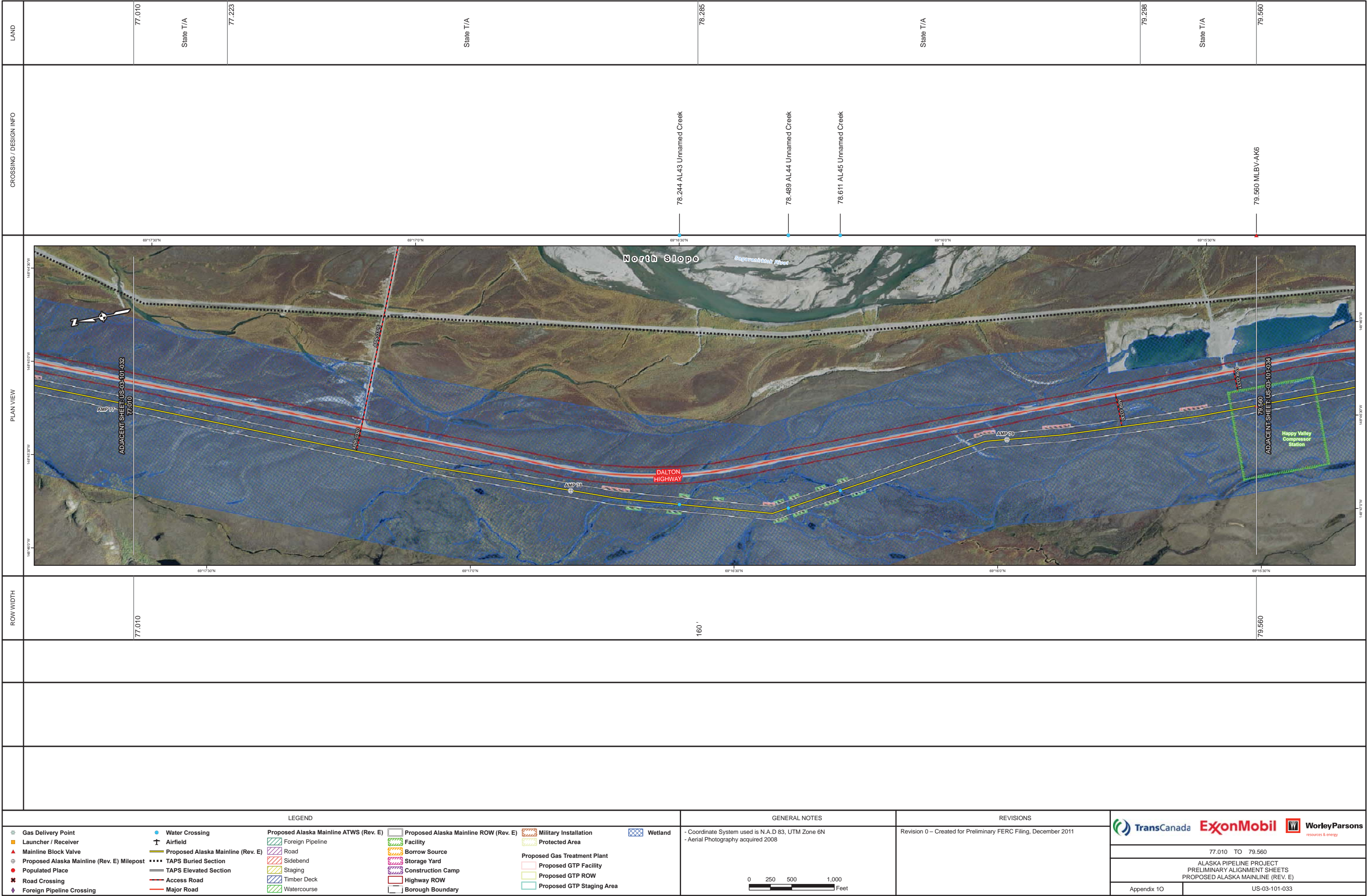


LAND		70.420	State T/A	70.655	State T/A	71.680	State T/A	72.681	State T/A	72.930
CROSSING / DESIGN INFO	<div>70.700 AL35.2 Unnamed Creek</div> <div>71.493 Winter Trail</div>									
PLAN VIEW										
ROW WIDTH		70.420	170'	70.625	160'	71.061				72.930
<div>LEGEND</div> <div><div><div><div><div></div><div>Gas Delivery Point</div></div><div><div></div><div>Launcher / Receiver</div></div><div><div></div><div>Mainline Block Valve</div></div><div><div></div><div>Proposed Alaska Mainline (Rev. E) Milepost</div></div><div><div></div><div>Populated Place</div></div><div><div></div><div>Road Crossing</div></div><div><div></div><div>Foreign Pipeline Crossing</div></div></div><div><div><div></div><div>Water Crossing</div></div><div><div></div><div>Airfield</div></div><div><div></div><div>Proposed Alaska Mainline (Rev. E)</div></div><div><div></div><div>TAPS Buried Section</div></div><div><div></div><div>TAPS Elevated Section</div></div><div><div></div><div>Access Road</div></div><div><div></div><div>Major Road</div></div></div><div><div><div></div><div>Foreign Pipeline</div></div><div><div></div><div>Road</div></div><div><div></div><div>Sidebend</div></div><div><div></div><div>Staging</div></div><div><div></div><div>Timber Deck</div></div><div><div></div><div>Watercourse</div></div></div><div><div><div></div><div>Proposed Alaska Mainline ROW (Rev. E)</div></div><div><div></div><div>Facility</div></div><div><div></div><div>Borrow Source</div></div><div><div></div><div>Storage Yard</div></div><div><div></div><div>Construction Camp</div></div><div><div></div><div>Highway ROW</div></div><div><div></div><div>Borough Boundary</div></div></div><div><div><div></div><div>Military Installation</div></div><div><div></div><div>Protected Area</div></div></div><div><div><div></div><div>Proposed Gas Treatment Plant</div></div><div><div></div><div>Proposed GTP Facility</div></div><div><div></div><div>Proposed GTP ROW</div></div><div><div></div><div>Proposed GTP Staging Area</div></div></div><div><div><div></div><div>Wetland</div></div></div></div><div>GENERAL NOTES</div><div><div>- Coordinate System used is N.A.D 83, UTM Zone 6N</div><div>- Aerial Photography acquired 2008</div></div><div><div>02505001,000</div><div>Feet</div></div><div>REVISIONS</div><div><div>Revision 0 – Created for Preliminary FERC Filing, December 2011</div></div><div><div><div></div><div></div><div></div></div><div><div>70.420 TO 72.930</div><div>ALASKA PIPELINE PROJECT</div><div>PRELIMINARY ALIGNMENT SHEETS</div><div>PROPOSED ALASKA MAINLINE (REV. E)</div></div><div><div>Appendix 10</div><div>US-03-101-030</div></div></div></div>										

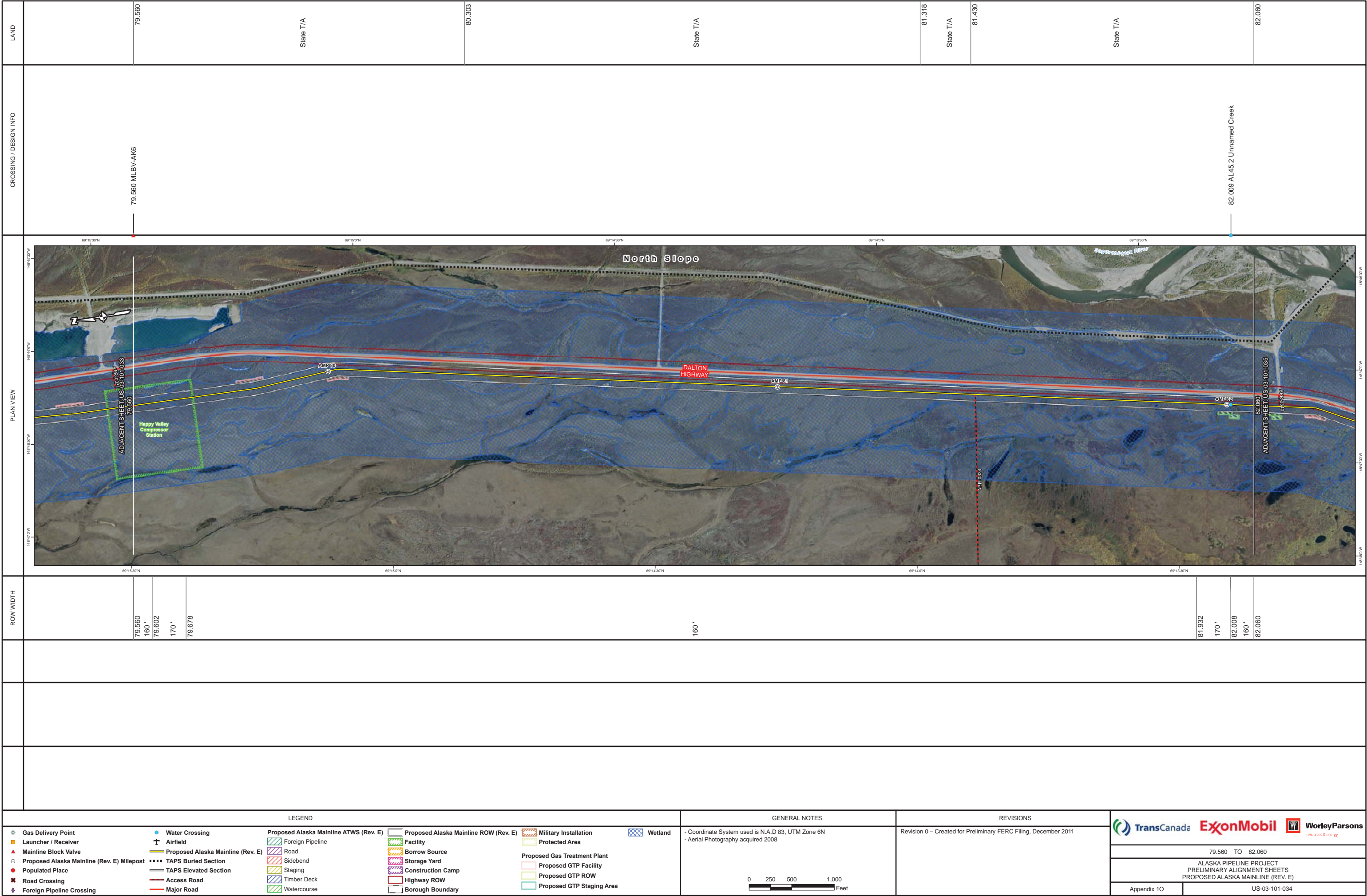
DRAFT







DRAFT



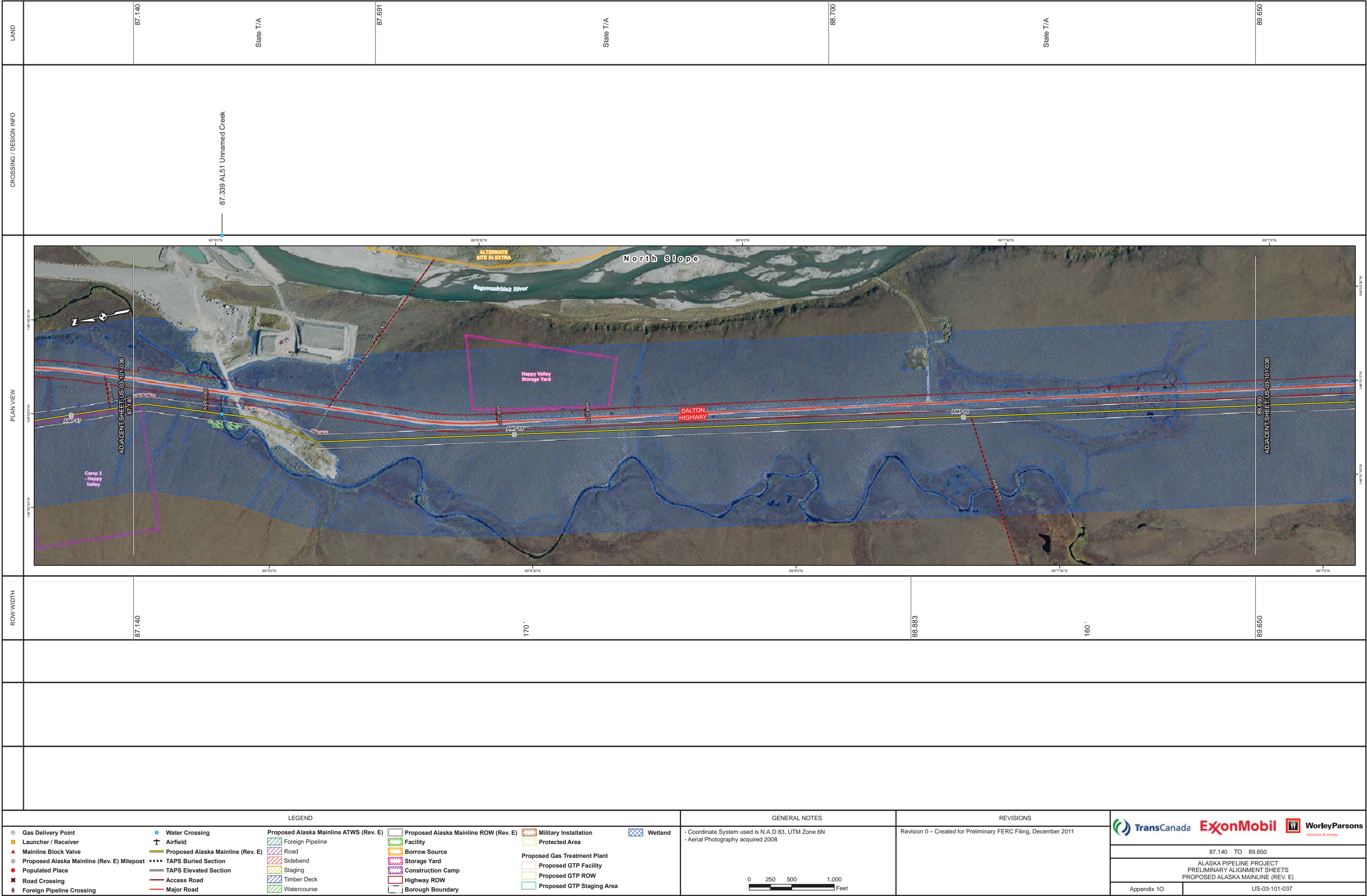
DRAFT

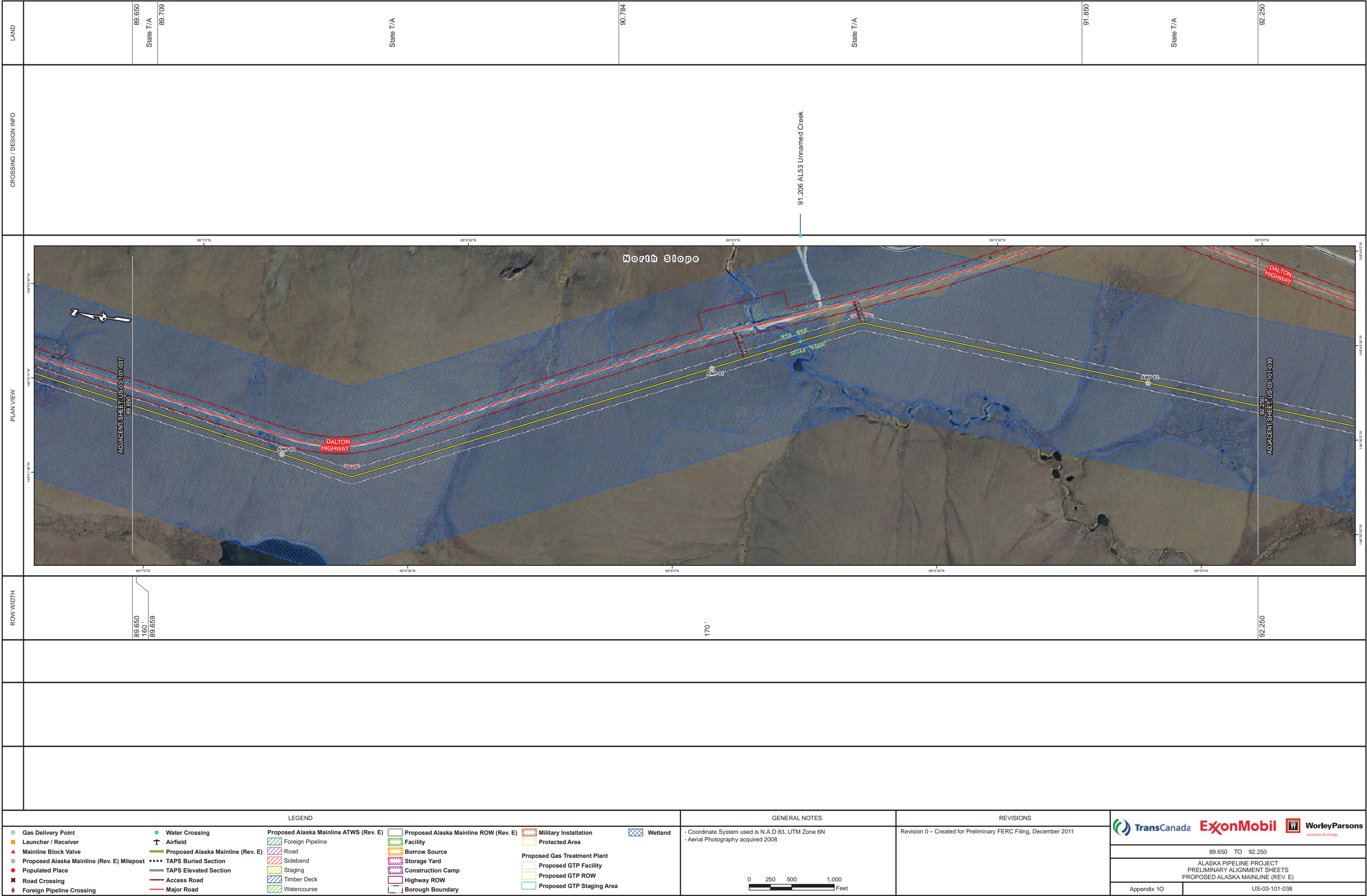
[illegible]

DRAFT

[illegible]

DRAFT





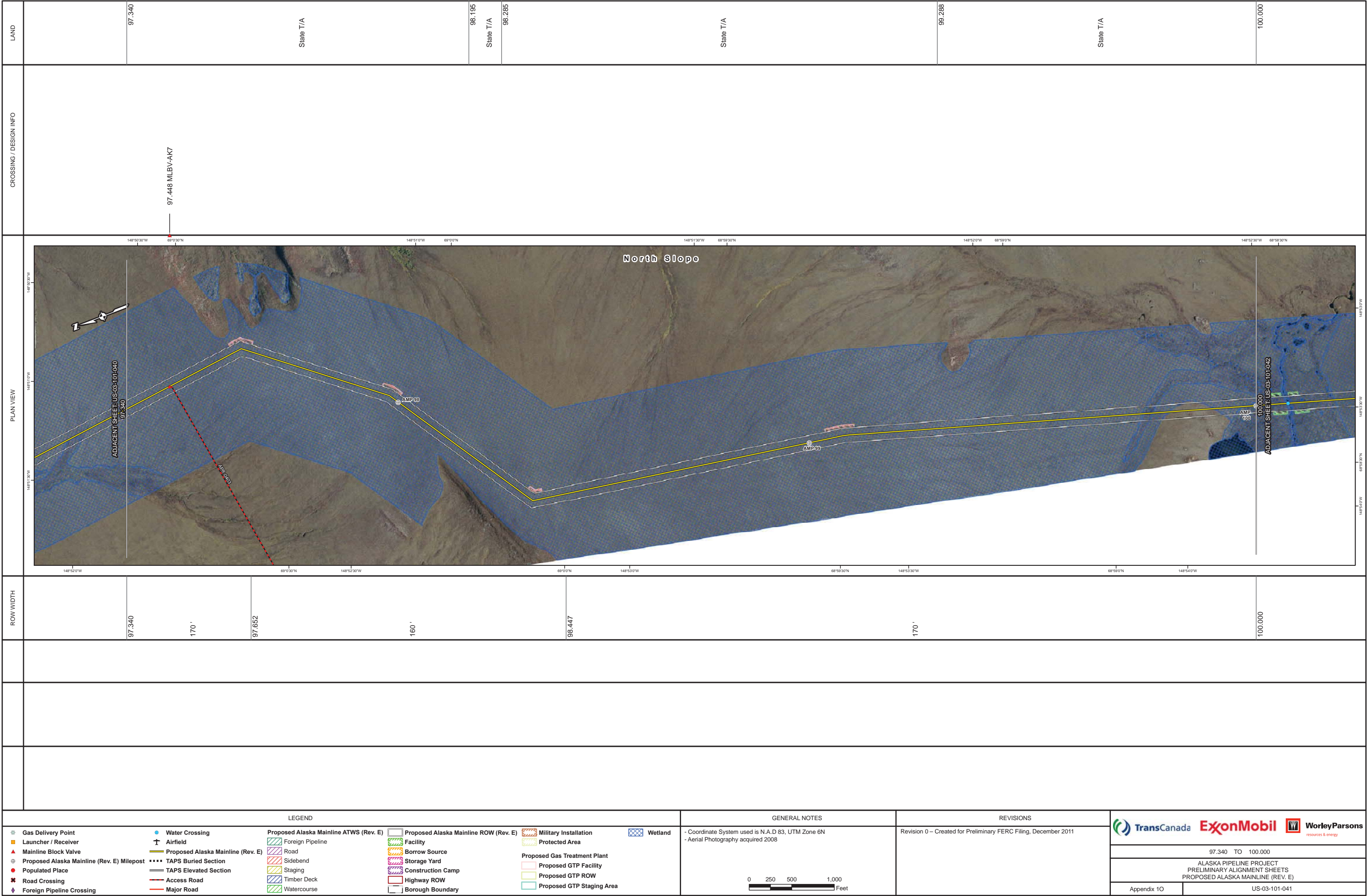
DRAFT

[illegible]

DRAFT


[illegible]

DRAFT




[illegible]

DRAFT



DRAFT



CROSSING / DESIGN INFO	PLAN VIEW
State T/A 107.580 108.435 State T/A 108.493 State T/A 109.549 State T/A 110.090	
ROW WIDTH	
107.580 170' 108.087 160' 108.636 170' 109.564 160' 110.090	
LEGEND	
<ul style="list-style-type: none">Gas Delivery PointLauncher / ReceiverMainline Block ValveProposed Alaska Mainline (Rev. E) MilepostPopulated PlaceRoad CrossingForeign Pipeline CrossingWater CrossingAirfieldProposed Alaska Mainline (Rev. E)TAPS Buried SectionTAPS Elevated SectionAccess RoadMajor Road	<ul style="list-style-type: none">Proposed Alaska Mainline ATWS (Rev. E)Foreign PipelineRoadSidebendStagingTimber DeckWatercourseProposed Alaska Mainline ROW (Rev. E)FacilityBorrow SourceStorage YardConstruction CampHighway ROWBorough BoundaryMilitary InstallationProtected AreaProposed Gas Treatment PlantProposed GTP FacilityProposed GTP ROWProposed GTP Staging AreaWetland
GENERAL NOTES	
<ul style="list-style-type: none">- Coordinate System used is N.A.D 83, UTM Zone 6N- Aerial Photography acquired 2008 <div>0 250 500 1,000 Feet</div>	
REVISIONS	
Revision 0 – Created for Preliminary FERC Filing, December 2011	
<div>TransCanadaExxonMobilWorleyParsonsresources & energy</div> <div>107.580 TO 110.090</div> <div>ALASKA PIPELINE PROJECT PRELIMINARY ALIGNMENT SHEETS PROPOSED ALASKA MAINLINE (REV. E)</div> <div>Appendix 1OUS-03-101-045</div>	

DRAFT

[illegible]

DRAFT