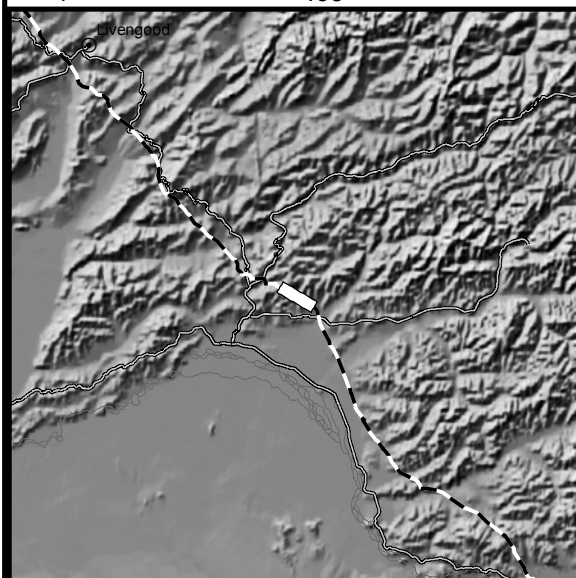


Tract No.	From MP	To MP	Ownership	Acres in ROW	Legal Description	Patent No.	Patent Date
300-0330	461.8817	463.0622	State of Alaska	78.9	T.2N., R.1E., F.M. Sec. 36	1227151	06/04/1982
300-0331	463.0315	463.5265	State of Alaska	20.2	T.2N., R.2E., F.M. Sec. 31 S1/2SW1/4, SW1/4SE1/4 within Tract C	1A F-20454	04/21/1986
300-0332	463.5265	464.2217	State of Alaska	109.1	T.1N., R.2E., F.M. Sec. 6 N1/2, Sec. 5 S1/2N1/2, N1/2S1/2	50-83-0212	06/21/1983
400-0009	465.14	465.9783	Fairbanks North Star Borough	46.6	T.1N., R.2E., F.M. Sec. 4 Tract C, and D, Sec. 9 Tract B both as shown on Alaska State Cadastral Survey, Plat 75-35, Fairbanks Recording District	50-83-0212	06/21/1983
300-0333	465.9783	466.2452	Stephen F. Stock, and the Bud Vinger Land Trust	17.6	T.1N., R.2E., F.M. MS 1612	N/A	06/21/1983
300-0334	466.2452	467.0081	State of Alaska	79.6	T.1N., R.2E., F.M. Sec. 9 E1/2 excluding MS 1612, Sec. 10 SW1/4NW1/4, S1/2	50-83-0212	06/21/1983
	467.0081	467.5015	State of Alaska	68.3	T.1N., R.2E., F.M. Sec. 15 NE1/4, Sec. 14 W1/2	50-85-0168	09/03/1984
	467.5015	468.0358	State of Alaska	32.7	T.1N., R.2E., F.M. Sec. 14 SE1/4	50-85-0217	09/30/1984



- Proposed Centreline
- Storage Yards
- Compressor Stations
- Material Sites
- River Staging Areas
- Access Roads
- TAPS Oil Pipeline
- Other Pipelines
- Powerlines
- State Highways
- Airports
- Camps
- Landmarks
- Selected Wetlands
- Federal (100)
- Federal: COE (1CE)
- Private (200)
- State (300)
- State: MHT (3MH)
- State: UA (3UA)
- Borough (400)

REV	DATE	REVISIONS	BY	CHECKED BY	PROJ. MANAGER	CUST. APPROVAL
4B	5/21/04	Compressor station sites for initial annual average capacity of 4,500 MMSCFD added; MP 0.0 to MP 1.0 realigned for Point of Origin relocation.	EG	PAC	KM	
4A	5/13/02	Compiled and recreated in digital form based on rev. 3 Ownership sheets, rev. 3 Civil sheets, and rev. 4 Pipeline sheets. Land ownership updated. Background map changed to USGS quads.	IWM	MTA	MRF	

**ALASKAN NORTHWEST**  
**NATURAL GAS TRANSPORTATION CO.**

**Baker**  
Michael Baker Jr., Inc.  
A Unit of Michael Baker Corporation  
4601 Business Park Blvd., Suite 42  
Anchorage, Alaska 99503  
Phone: (907) 273-1600  
Fax: (907) 273-1699

This document is the property of the Alaskan Northwest Natural Gas Transportation Company (ANNATC), a partnership, or one or more of its associated companies. It contains proprietary and confidential information. The unauthorized use, reproduction, and/or disclosure of this information is prohibited pursuant to AS 40.25.120(a)(4) and by applicable State and Federal laws including, but not limited to: the Alaska Land Act, AS 38.05.035(a)(9); Article I, Section 22 of the Alaska Constitution; the Federal Trade Secrets Act, 18 USC § 1905; and the Federal Freedom of Information Act, Exemption 4, 5 USC 552(b)(4). Public access to this document also may be limited by the Federal Energy Regulatory Commission Statement of Policy on Treatment of Previously Public Documents, 37 FR 61 030 (2001). In addition, this document is protected as an unpublished work under the United States Copyright Law, 17 USC § 101 et seq. All rights are reserved; unauthorized reproduction is prohibited. ANNATC should be provided with written notice of any request for this document (other than a request from a State agency or official), as well as a reasonable opportunity to object to any proposed release of this document.

**NATURAL GAS PIPELINE**  
**LAND USE AND OWNERSHIP**  
M.P. 462.97 to M.P. 468.99

**ALASKA SEGMENT OF THE**  
**ALASKA NATURAL GAS TRANSPORTATION SYSTEM**

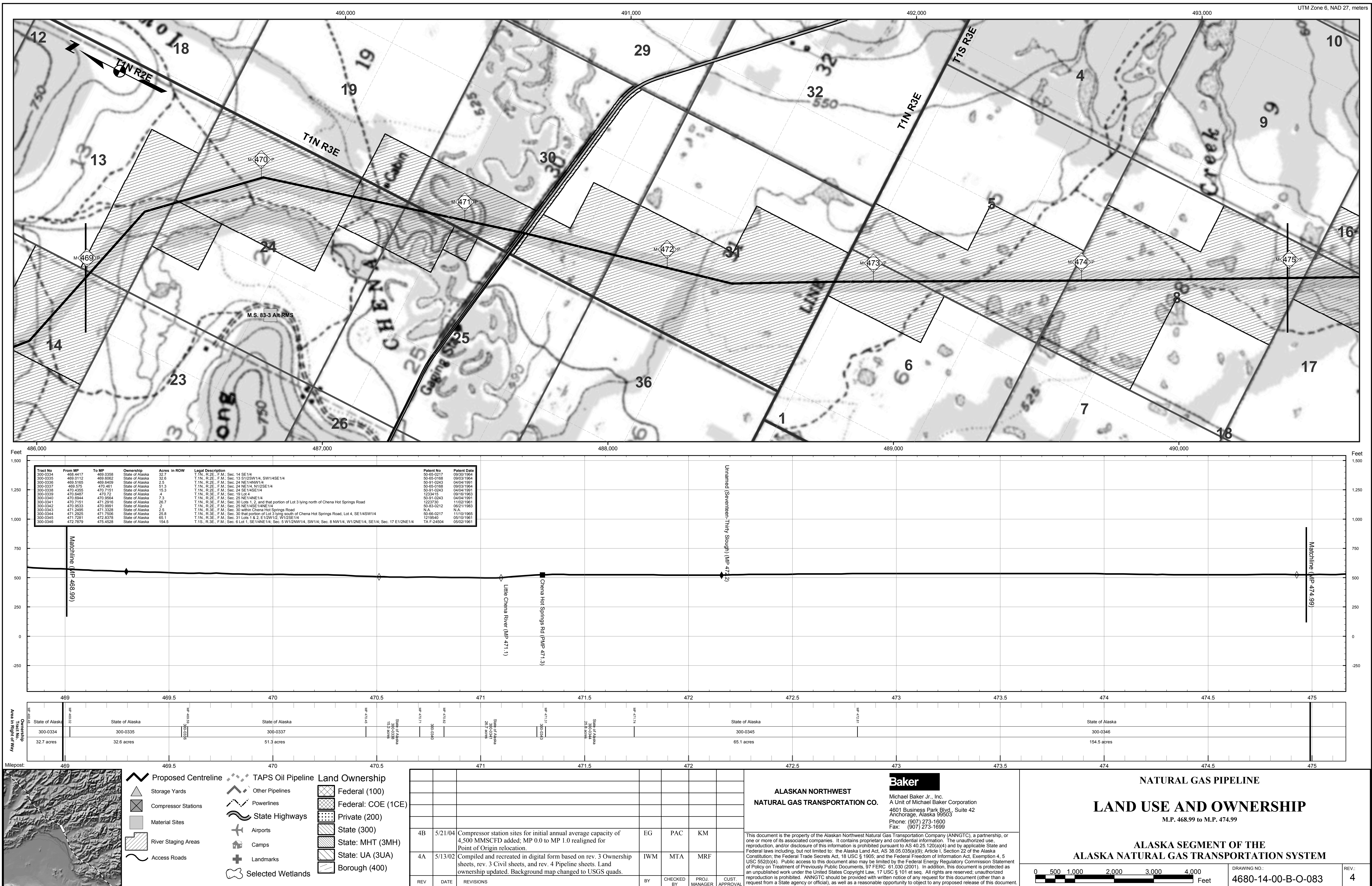
0 500 1,000 2,000 3,000 4,000

Feet

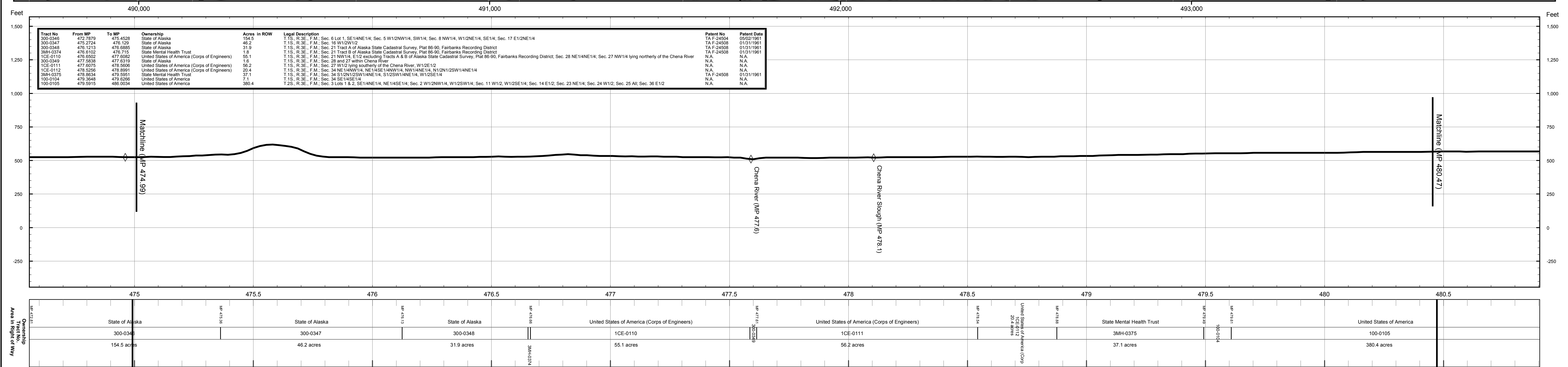
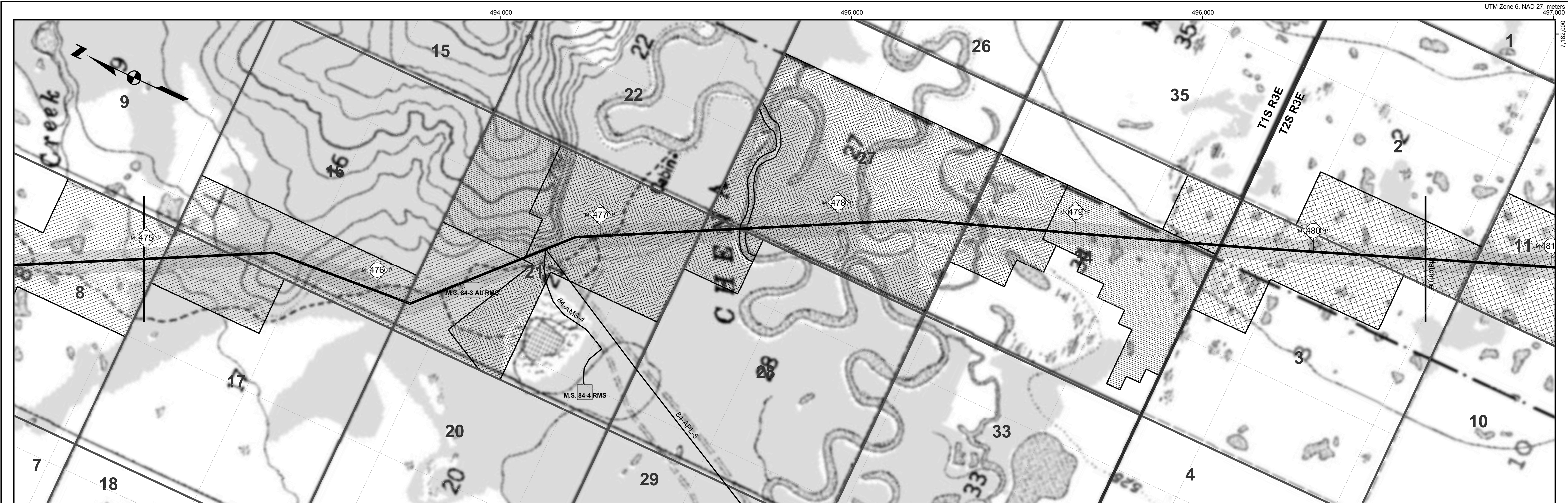
DRAWING NO.:  
**4680-14-00-B-O-082**

REV.:  
**4**









**Proposed Centreline**

**Storage Yards**

**Compressor Stations**

**Material Sites**

**River Staging Areas**

**Access Roads**

**TAPS Oil Pipeline**

**Other Pipelines**

**Powerlines**

**State Highways**

**Airports**

**Camps**

**Landmarks**

**Selected Wetlands**

**Federal (100)**

**Federal: COE (1CE)**

**Private (200)**

**State (300)**

**State: MHT (3MH)**

**State: UA (3UA)**

**Borough (400)**

REV	DATE	REVISIONS	BY	CHECKED BY	PROJ. MANAGER	CUST. APPROVAL
4B	5/21/04	Compressor station sites for initial annual average capacity of 4,500 MMSCFD added; MP 0.0 to MP 1.0 realigned for Point of Origin relocation.	EG	PAC	KM	
4A	5/13/02	Compiled and recreated in digital form based on rev. 3 Ownership sheets, rev. 3 Civil sheets, and rev. 4 Pipeline sheets. Land ownership updated. Background map changed to USGS quads.	IWM	MTA	MRF	

**ALASKAN NORTHWEST  
NATURAL GAS TRANSPORTATION CO.**

**Baker**  
Michael Baker Jr., Inc.  
A Unit of Michael Baker Corporation  
4601 Business Park Blvd., Suite 42  
Anchorage, Alaska 99503  
Phone: (907) 273-1600  
Fax: (907) 273-1699

This document is the property of the Alaskan Northwest Natural Gas Transportation Company (ANNNGTC), a partnership, or one or more of its associated companies. It contains proprietary and confidential information. The unauthorized use, reproduction, and/or disclosure of this information is prohibited pursuant to AS 40.25.120(a)(4) and by applicable State and Federal laws including, but not limited to: the Alaska Land Act, AS 38.05.035(a)(9); Article I, Section 22 of the Alaska Constitution; the Federal Trade Secrets Act, 18 USC § 1905; and the Federal Freedom of Information Act, Exemption 4, 5 USC 552(b)(4). Public access to this document also may be limited by the Federal Energy Regulatory Commission Statement of Policy on Treatment of Previously Public Documents, 37 FERC 61.030 (2001). In addition, this document is protected as an unpublished work under the United States Copyright Law, 17 USC § 101 et seq. All rights are reserved; unauthorized reproduction is prohibited. ANNNGTC should be provided with written notice of any request for this document (other than a request from a State agency or official), as well as a reasonable opportunity to object to any proposed release of this document.

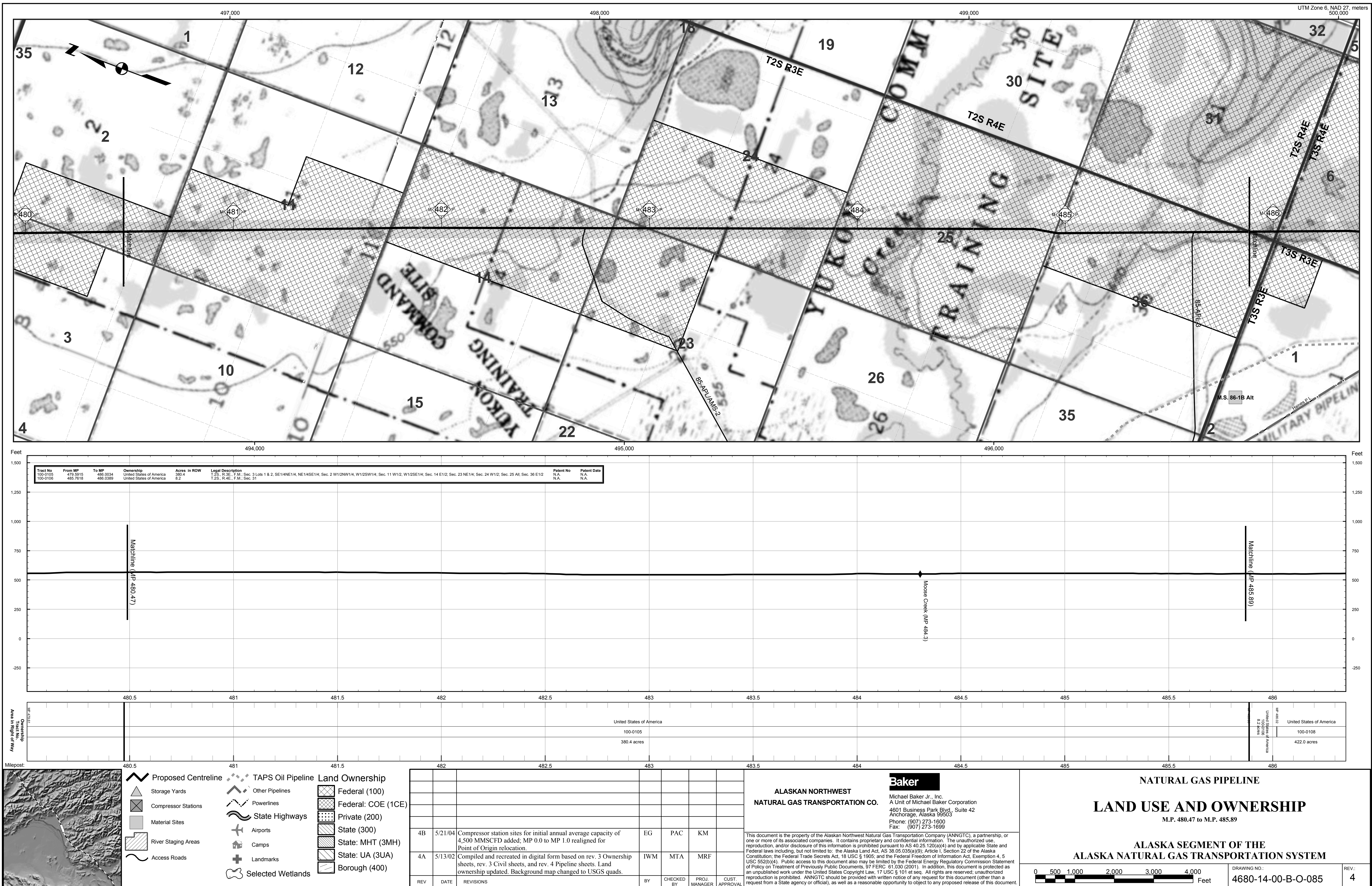
**NATURAL GAS PIPELINE**  
**LAND USE AND OWNERSHIP**  
M.P. 474.99 to M.P. 480.47  
**ALASKA SEGMENT OF THE  
ALASKA NATURAL GAS TRANSPORTATION SYSTEM**

**0 500 1,000 2,000 3,000 4,000 Feet**

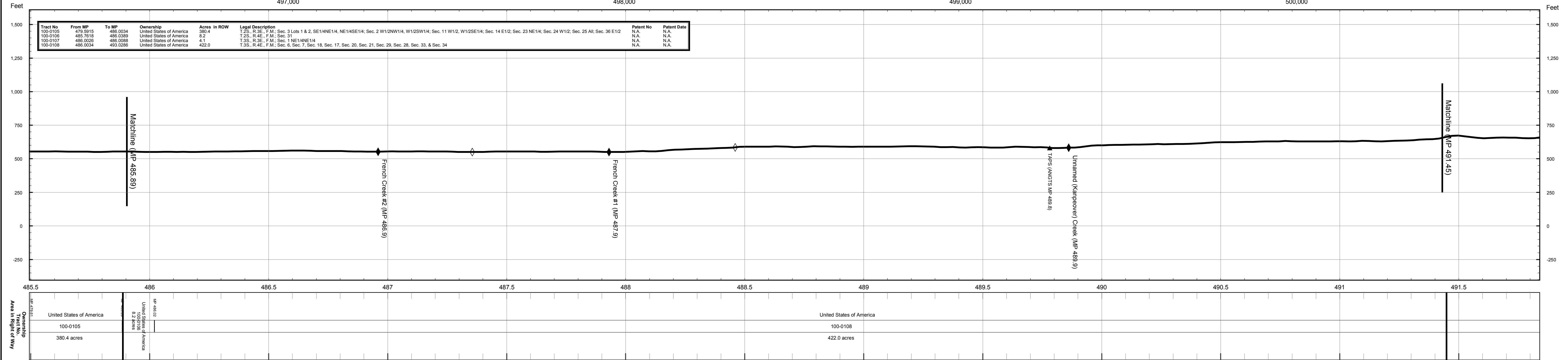
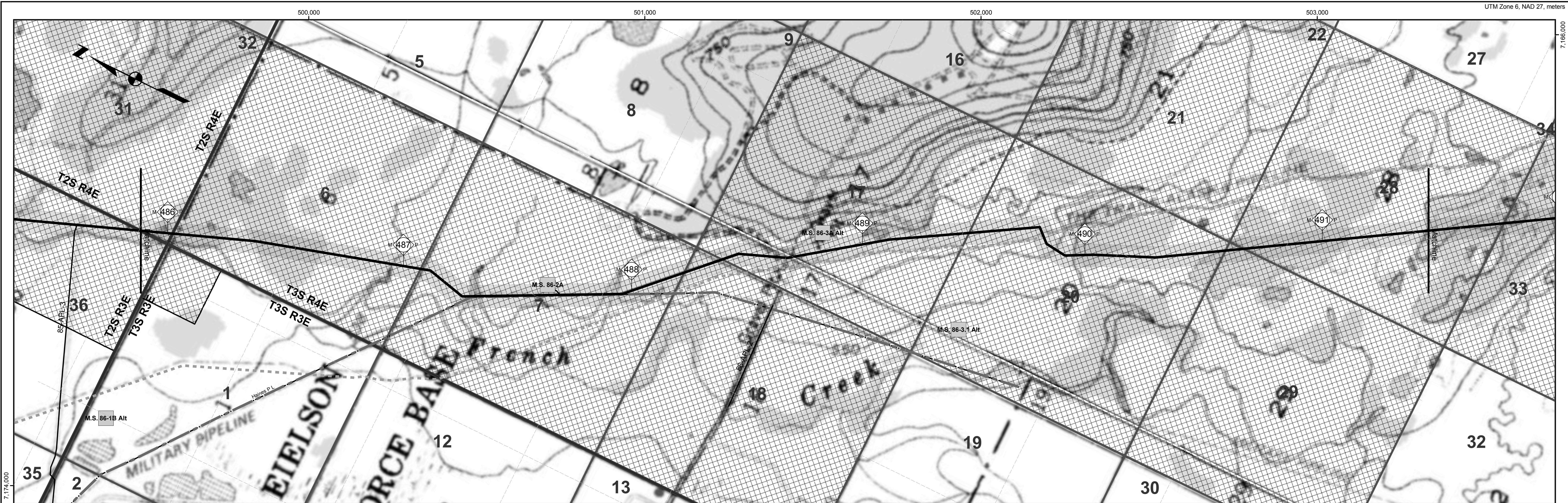
**DRAWING NO.:**  
**4680-14-00-B-O-084**

**REV.:**  
**4**









Area in Right of Way

MP	Ownership	Acres
MP 485.89	United States of America	380.4
MP 486.03	United States of America	8.2
MP 486.03	United States of America	422.0

Legend	Proposed Centreline	TAPS Oil Pipeline	Other Pipelines	Powerlines	State Highways	Airports	Camps	Landmarks	Selected Wetlands	Land Ownership

REV	DATE	REVISIONS	BY	CHECKED BY	PROJ. MANAGER	CUST. APPROVAL
4B	5/21/04	Compressor station sites for initial annual average capacity of 4,500 MMSCFD added; MP 0.0 to MP 1.0 realigned for Point of Origin relocation.	EG	PAC	KM	
4A	5/13/02	Compiled and recreated in digital form based on rev. 3 Ownership sheets, rev. 3 Civil sheets, and rev. 4 Pipeline sheets. Land ownership updated. Background map changed to USGS quads.	IWM	MTA	MRF	

**ALASKAN NORTHWEST**  
**NATURAL GAS TRANSPORTATION CO.**

**Baker**  
Michael Baker Jr., Inc.  
A Unit of Michael Baker Corporation  
4601 Business Park Blvd., Suite 42  
Anchorage, Alaska 99503  
Phone: (907) 273-1600  
Fax: (907) 273-1699

This document is the property of the Alaskan Northwest Natural Gas Transportation Company (ANNATC), a partnership, or one or more of its associated companies. It contains proprietary and confidential information. The unauthorized use, reproduction, and/or disclosure of this information is prohibited pursuant to AS 40.25.120(a)(4) and by applicable State and Federal laws including, but not limited to: the Alaska Land Act, AS 38.05.035(a)(9); Article I, Section 22 of the Alaska Constitution; the Federal Trade Secrets Act, 18 USC § 1905; and the Federal Freedom of Information Act, Exemption 4, 5 USC 552(b)(4). Public access to this document also may be limited by the Federal Energy Regulatory Commission Statement of Policy on Treatment of Previously Public Documents, 37 FR 1330 (2001). In addition, this document is protected as an unpublished work under the United States Copyright Law, 17 USC § 101 et seq. All rights are reserved; unauthorized reproduction is prohibited. ANNATC should be provided with written notice of any request for this document (other than a request from a State agency or official), as well as a reasonable opportunity to object to any proposed release of this document.

**NATURAL GAS PIPELINE**

**LAND USE AND OWNERSHIP**

M.P. 485.89 to M.P. 491.45

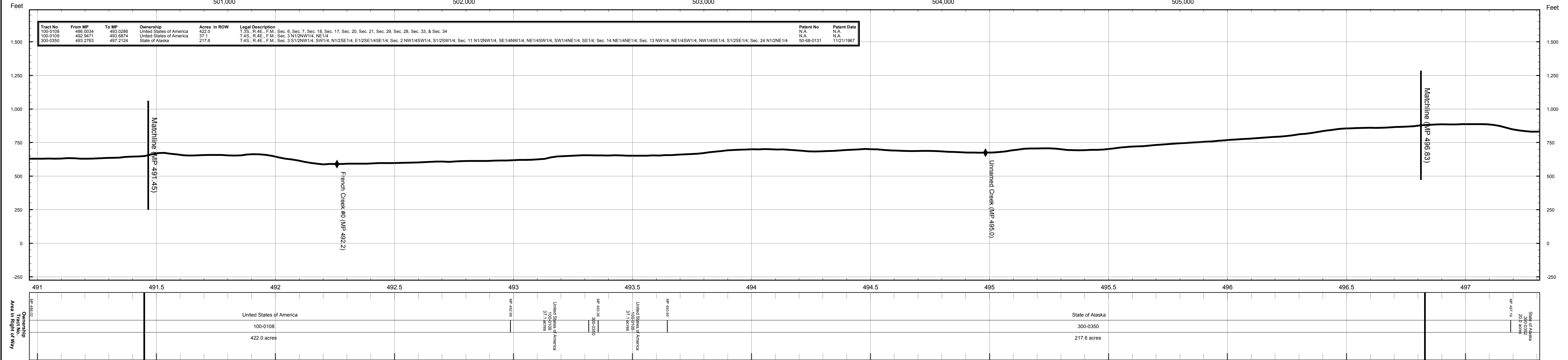
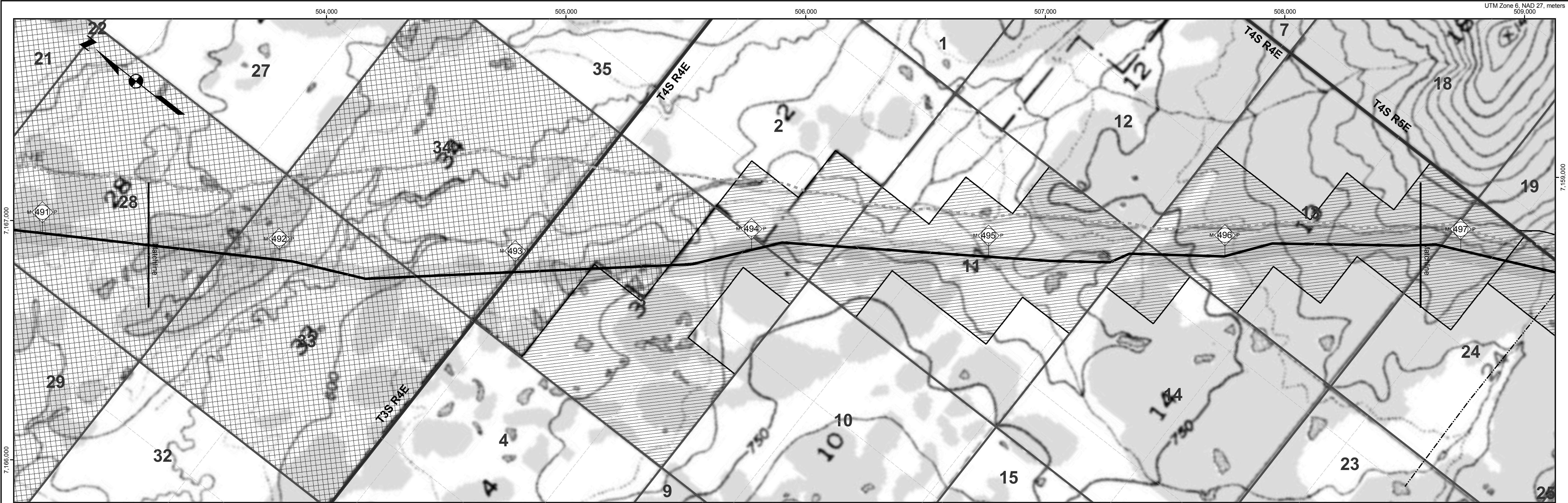
**ALASKA SEGMENT OF THE**  
**ALASKA NATURAL GAS TRANSPORTATION SYSTEM**

0 500 1,000 2,000 3,000 4,000 Feet

DRAWING NO.: 4680-14-00-B-O-086

REV.: 4





**Proposed Centreline**

- Storage Yards
- Compressor Stations
- Material Sites
- River Staging Areas
- Access Roads

**TAPS Oil Pipeline**

- Other Pipelines
- Powerlines
- State Highways
- Airports
- Camps
- Landmarks
- Selected Wetlands

**Land Ownership**

- Federal (100)
- Federal: COE (1CE)
- Private (200)
- State (300)
- State: MHT (3MH)
- State: UA (3UA)
- Borough (400)

REV	DATE	REVISIONS	BY	CHECKED BY	PROJ. MANAGER	CUST. APPROVAL
4B	5/21/04	Compressor station sites for initial annual average capacity of 4,500 MMSCFD added; MP 0.0 to MP 1.0 realigned for Point of Origin relocation.	EG	PAC	KM	
4A	5/13/02	Compiled and recreated in digital form based on rev. 3 Ownership sheets, rev. 3 Civil sheets, and rev. 4 Pipeline sheets. Land ownership updated. Background map changed to USGS quads.	IWM	MTA	MRF	

**ALASKAN NORTHWEST NATURAL GAS TRANSPORTATION CO.**

**Baker**

Michael Baker Jr., Inc.  
A Unit of Michael Baker Corporation  
4601 Business Park Blvd., Suite 42  
Anchorage, Alaska 99503  
Phone: (907) 273-1600  
Fax: (907) 273-1699

This document is the property of the Alaskan Northwest Natural Gas Transportation Company (ANNATC), a partnership, or one or more of its associated companies. It contains proprietary and confidential information. The unauthorized use, reproduction, and/or disclosure of this information is prohibited pursuant to AS 40.25.120(a)(4) and by applicable State and Federal laws including, but not limited to: the Alaska Land Act, AS 38.05.035(a)(9); Article I, Section 22 of the Alaska Constitution; the Federal Trade Secrets Act, 18 USC § 1905; and the Federal Freedom of Information Act, Exemption 4, 5 USC 552(b)(4). Public access to this document also may be limited by the Federal Energy Regulatory Commission Statement of Policy on Treatment of Previously Public Documents, 37 FR 61,030 (2001). In addition, this document is protected as an unpublished work under the United States Copyright Law, 17 USC § 101 et seq. All rights are reserved; unauthorized reproduction is prohibited. ANNATC should be provided with written notice of any request for this document (other than a request from a State agency or official), as well as a reasonable opportunity to object to any proposed release of this document.

**NATURAL GAS PIPELINE**

**LAND USE AND OWNERSHIP**

M.P. 491.45 to M.P. 496.83

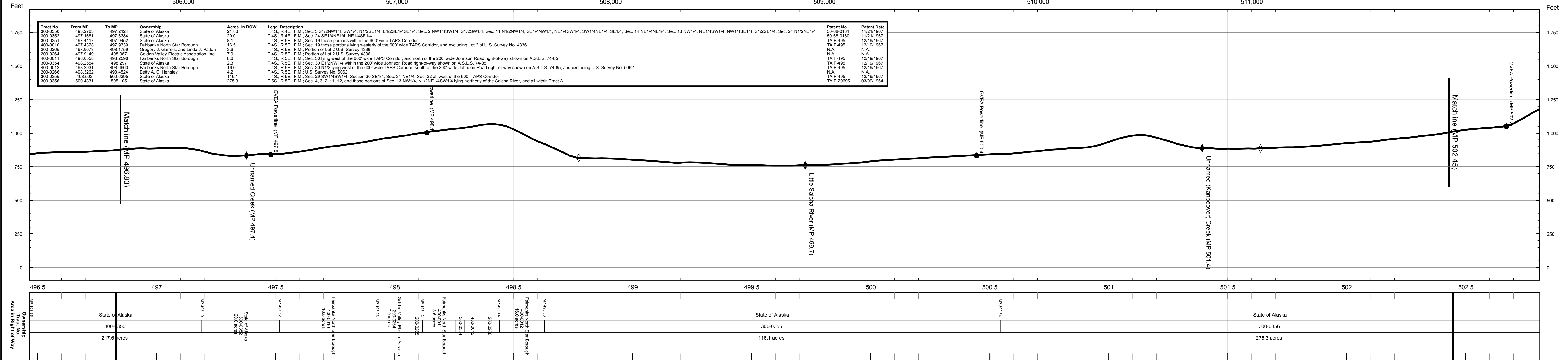
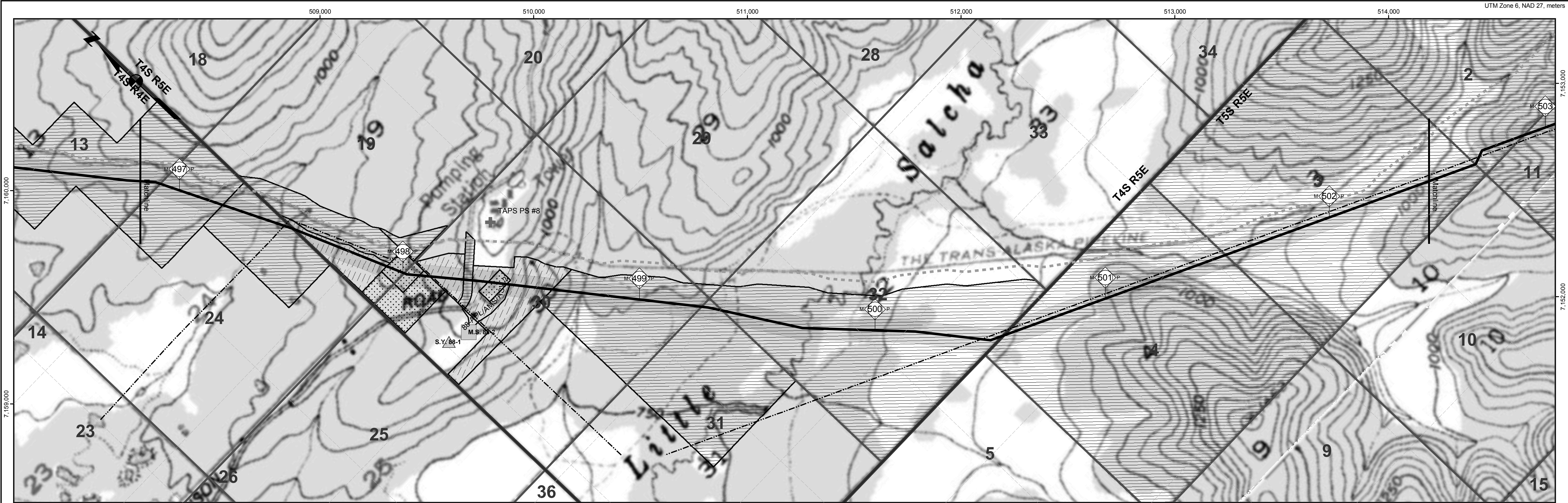
**ALASKA SEGMENT OF THE ALASKA NATURAL GAS TRANSPORTATION SYSTEM**

0 500 1,000 2,000 3,000 4,000 Feet

DRAWING NO.: 4680-14-00-B-O-087

REV.: 4





- Proposed Centreline
- Storage Yards
- Compressor Stations
- Material Sites
- River Staging Areas
- Access Roads
- TAPS Oil Pipeline
- Other Pipelines
- Powerlines
- State Highways
- Airports
- Camps
- Landmarks
- Selected Wetlands
- Land Ownership
  - Federal (100)
  - Federal: COE (1CE)
  - Private (200)
  - State (300)
  - State: MHT (3MH)
  - State: UA (3UA)
  - Borough (400)

REV	DATE	REVISIONS	BY	CHECKED BY	PROJ. MANAGER	CUST. APPROVAL
4B	5/21/04	Compressor station sites for initial annual average capacity of 4,500 MMSCFD added; MP 0.0 to MP 1.0 realigned for Point of Origin relocation.	EG	PAC	KM	
4A	5/13/02	Compiled and recreated in digital form based on rev. 3 Ownership sheets, rev. 3 Civil sheets, and rev. 4 Pipeline sheets. Land ownership updated. Background map changed to USGS quads.	IWM	MTA	MRF	

**ALASKAN NORTHWEST  
NATURAL GAS TRANSPORTATION CO.**  
**Baker**  
Michael Baker Jr., Inc.  
A Unit of Michael Baker Corporation  
4601 Business Park Blvd., Suite 42  
Anchorage, Alaska 99503  
Phone: (907) 273-1600  
Fax: (907) 273-1699

This document is the property of the Alaskan Northwest Natural Gas Transportation Company (ANNATC), a partnership, or one or more of its associated companies. It contains proprietary and confidential information. The unauthorized use, reproduction, and/or disclosure of this information is prohibited pursuant to AS 40.25.120(a)(4) and by applicable State and Federal laws including, but not limited to: the Alaska Land Act, AS 38.05.035(a)(9); Article I, Section 22 of the Alaska Constitution; the Federal Trade Secrets Act, 18 USC § 1905; and the Federal Freedom of Information Act, Exemption 4, 5 USC 552(b)(4). Public access to this document also may be limited by the Federal Energy Regulatory Commission Statement of Policy on Treatment of Previously Public Documents, 37 FR 61.030 (2001). In addition, this document is protected as an unpublished work under the United States Copyright Law, 17 USC § 101 et seq. All rights are reserved; unauthorized reproduction is prohibited. ANNATC should be provided with written notice of any request for this document (other than a request from a State agency or official), as well as a reasonable opportunity to object to any proposed release of this document.

**NATURAL GAS PIPELINE  
LAND USE AND OWNERSHIP**  
M.P. 496.83 to M.P. 502.45  
**ALASKA SEGMENT OF THE  
ALASKA NATURAL GAS TRANSPORTATION SYSTEM**

DRAWING NO.:  
**4680-15-00-B-O-088**

REV.:  
**4**



