

Milepost: 339.5

Proposed Centreline

- Storage Yards
- Compressor Stations
- Material Sites
- River Staging Areas
- Access Roads

TAPS Oil Pipeline

- Other Pipelines
- Powerlines
- State Highways
- Airports
- Camps
- Landmarks
- Selected Wetlands

Land Ownership

- Federal (100)
- Federal: COE (1CE)
- Private (200)
- State (300)
- State: MHT (3MH)
- State: UA (3UA)
- Borough (400)

REV	DATE	REVISIONS	BY	CHECKED BY	PROJ. MANAGER	CUST. APPROVAL
4B	5/21/04	Compressor station sites for initial annual average capacity of 4,500 MMSCFD added; MP 0.0 to MP 1.0 realigned for Point of Origin relocation.	EG	PAC	KM	
4A	5/13/02	Compiled and recreated in digital form based on rev. 3 Ownership sheets, rev. 3 Civil sheets, and rev. 4 Pipeline sheets. Land ownership updated. Background map changed to USGS quads.	IWM	MTA	MRF	

ALASKAN NORTHWEST
NATURAL GAS TRANSPORTATION CO.

Baker
Michael Baker Jr., Inc.
A Unit of Michael Baker Corporation
4601 Business Park Blvd., Suite 42
Anchorage, Alaska 99503
Phone: (907) 273-1600
Fax: (907) 273-1699

This document is the property of the Alaskan Northwest Natural Gas Transportation Company (ANNATC), a partnership, or one or more of its associated companies. It contains proprietary and confidential information. The unauthorized use, reproduction, and/or disclosure of this information is prohibited pursuant to AS 40.25.120(a)(4) and by applicable State and Federal laws including, but not limited to: the Alaska Land Act, AS 38.05.035(a)(9); Article I, Section 22 of the Alaska Constitution; the Federal Trade Secrets Act, 18 USC § 1905; and the Federal Freedom of Information Act, Exemption 4, 5 USC 552(b)(4). Public access to this document also may be limited by the Federal Energy Regulatory Commission Statement of Policy on Treatment of Previously Public Documents, 97 FERC 61,030 (2001). In addition, this document is protected as an unpublished work under the United States Copyright Law, 17 USC § 101 et seq. All rights are reserved; unauthorized reproduction is prohibited. ANNATC should be provided with written notice of any request for this document (other than a request from a State agency or official), as well as a reasonable opportunity to object to any proposed release of this document.

NATURAL GAS PIPELINE

LAND USE AND OWNERSHIP

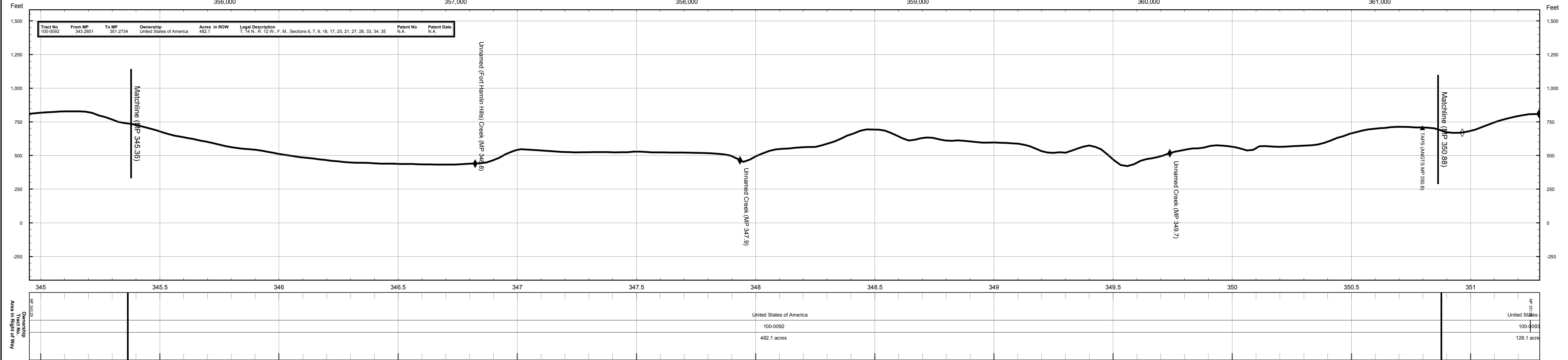
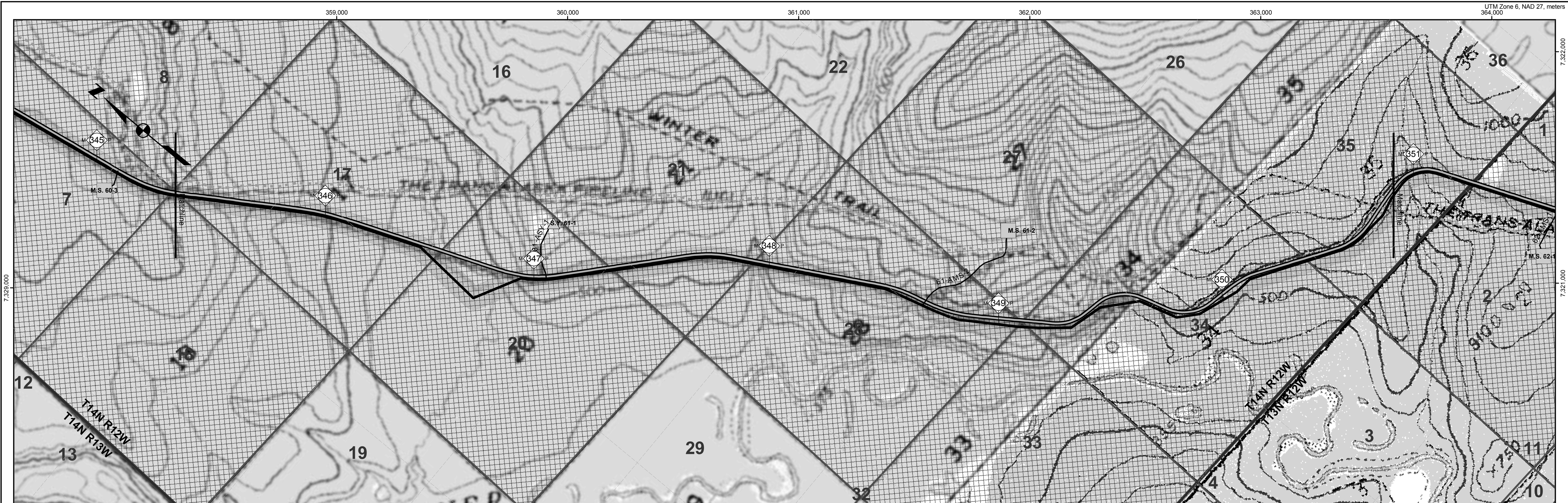
M.P. 339.93 to M.P. 345.36

ALASKA SEGMENT OF THE
ALASKA NATURAL GAS TRANSPORTATION SYSTEM

0 500 1,000 2,000 3,000 4,000 Feet

DRAWING NO.: 4680-13-00-B-O-060

REV.: 4



Proposed Centreline

- Storage Yards
- Compressor Stations
- Material Sites
- River Staging Areas
- Access Roads

TAPS Oil Pipeline

- Other Pipelines
- Powerlines
- State Highways
- Airports
- Camps
- Landmarks
- Selected Wetlands

Land Ownership

- Federal (100)
- Federal: COE (1CE)
- Private (200)
- State (300)
- State: MHT (3MH)
- State: UA (3UA)
- Borough (400)

REV	DATE	REVISIONS	BY	CHECKED BY	PROJ. MANAGER	CUST. APPROVAL
4B	5/21/04	Compressor station sites for initial annual average capacity of 4,500 MMSCFD added; MP 0.0 to MP 1.0 realigned for Point of Origin relocation.	EG	PAC	KM	
4A	5/13/02	Compiled and recreated in digital form based on rev. 3 Ownership sheets, rev. 3 Civil sheets, and rev. 4 Pipeline sheets. Land ownership updated. Background map changed to USGS quads.	IWM	MTA	MRF	

**ALASKAN NORTHWEST
NATURAL GAS TRANSPORTATION CO.**

Baker
Michael Baker Jr., Inc.
A Unit of Michael Baker Corporation
4601 Business Park Blvd., Suite 42
Anchorage, Alaska 99503
Phone: (907) 273-1600
Fax: (907) 273-1699

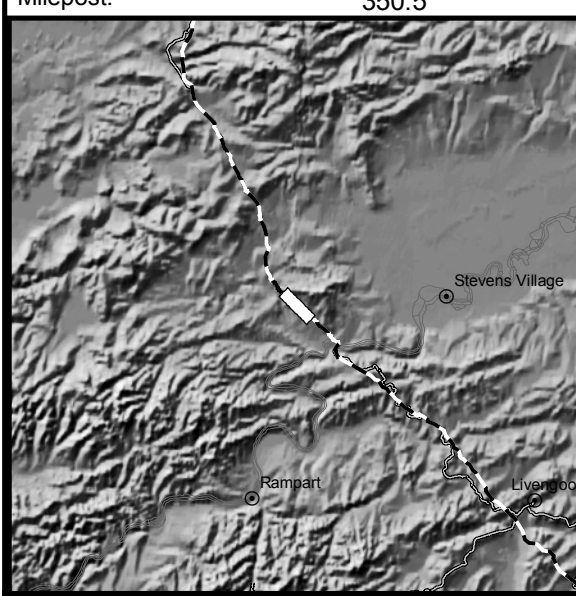
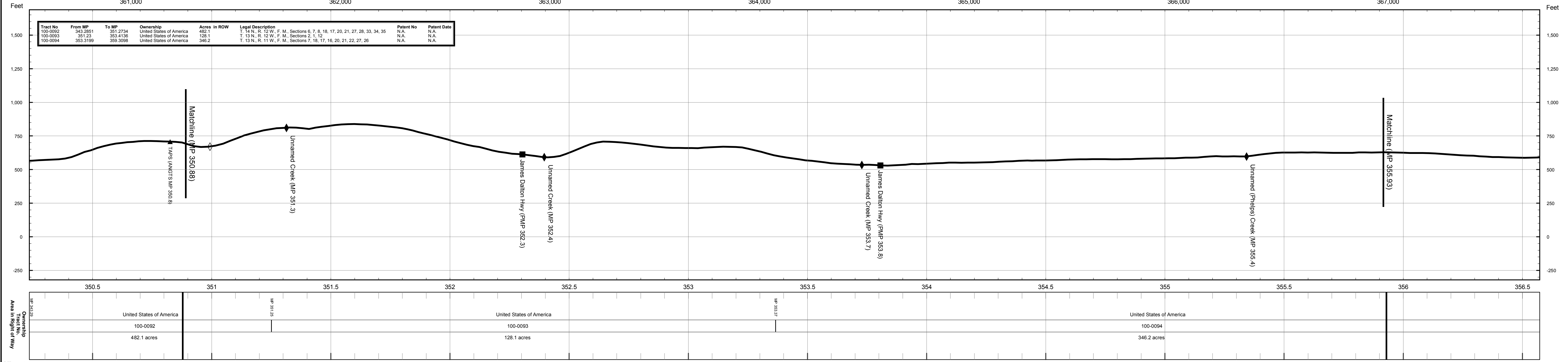
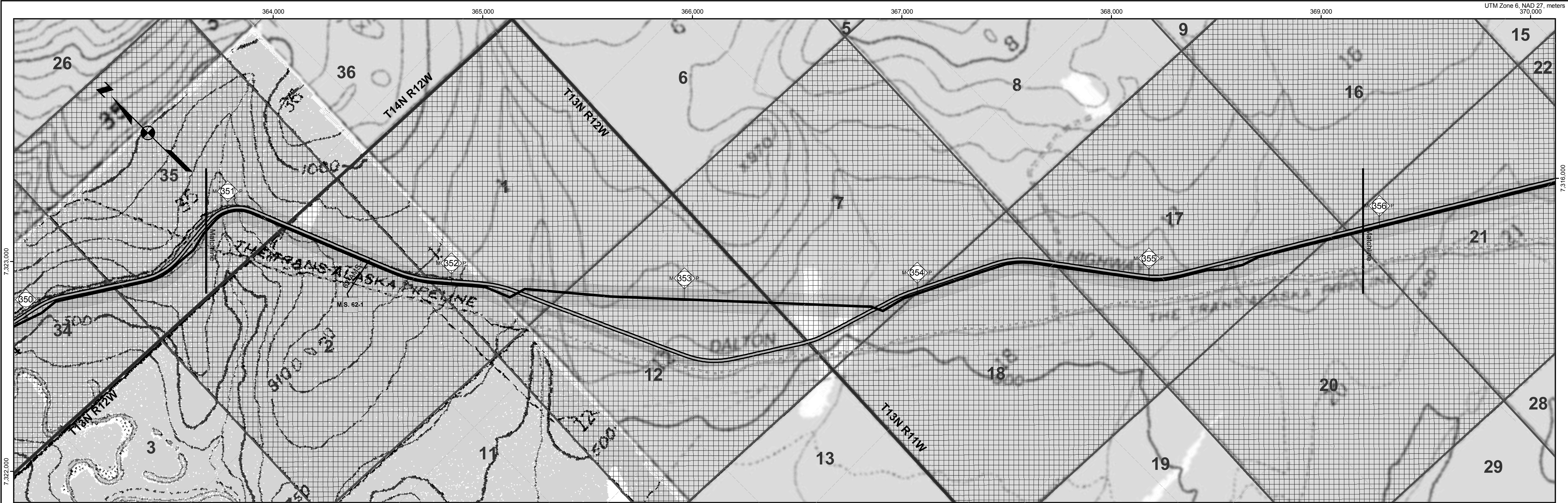
This document is the property of the Alaskan Northwest Natural Gas Transportation Company (ANNATC), a partnership, or one or more of its associated companies. It contains proprietary and confidential information. The unauthorized use, reproduction, and/or disclosure of this information is prohibited pursuant to AS 40.25.120(a)(4) and by applicable State and Federal laws including, but not limited to: the Alaska Land Act, AS 38.05.035(a)(9); Article I, Section 22 of the Alaska Constitution; the Federal Trade Secrets Act, 18 USC § 1905; and the Federal Freedom of Information Act, Exemption 4, 5 USC 552(b)(4). Public access to this document also may be limited by the Federal Energy Regulatory Commission Statement of Policy on Treatment of Previously Public Documents, 37 FR 61,030 (2001). In addition, this document is protected as an unpublished work under the United States Copyright Law, 17 USC § 101 et seq. All rights are reserved; unauthorized reproduction is prohibited. ANNATC should be provided with written notice of any request for this document (other than a request from a State agency or official), as well as a reasonable opportunity to object to any proposed release of this document.

**NATURAL GAS PIPELINE
LAND USE AND OWNERSHIP**
M.P. 345.36 to M.P. 350.88

**ALASKA SEGMENT OF THE
ALASKA NATURAL GAS TRANSPORTATION SYSTEM**

0 500 1,000 2,000 3,000 4,000 Feet

DRAWING NO.: 4680-13-00-B-O-061 REV.: 4



- Proposed Centreline**

 - Storage Yards
 - Compressor Stations
 - Material Sites
 - River Staging Areas
 - Access Roads
- TAPS Oil Pipeline**

 - Other Pipelines
 - Powerlines
 - State Highways
 - Airports
 - Camps
 - Landmarks
 - Selected Wetlands
- Land Ownership**

 - Federal (100)
 - Federal: COE (1CE)
 - Private (200)
 - State (300)
 - State: MHT (3MH)
 - State: UA (3UA)
 - Borough (400)

4B	5/21/04	Compressor station sites for initial annual average capacity of 4,500 MMSCFD added; MP 0.0 to MP 1.0 realigned for Point of Origin relocation.	EG	PAC	KM
4A	5/13/02	Compiled and recreated in digital form based on rev. 3 Ownership sheets, rev. 3 Civil sheets, and rev. 4 Pipeline sheets. Land ownership updated. Background map changed to USGS quads.	IWM	MTA	MRF
REV	DATE	REVISIONS	BY	CHECKED BY	PROJ. MANAGER
					CUST. APPROVAL

**ALASKAN NORTHWEST
NATURAL GAS TRANSPORTATION CO.**

Baker
Michael Baker Jr., Inc.
A Unit of Michael Baker Corporation
4601 Business Park Blvd., Suite 42
Anchorage, Alaska 99503
Phone: (907) 273-1600
Fax: (907) 273-1699

This document is the property of the Alaskan Northwest Natural Gas Transportation Company (ANNATC), a partnership, or one or more of its associated companies. It contains proprietary and confidential information. The unauthorized use, reproduction, and/or disclosure of this information is prohibited pursuant to AS 40.25.120(a)(4) and by applicable State and Federal laws including, but not limited to: the Alaska Land Act, AS 38.05.035(a)(9); Article I, Section 22 of the Alaska Constitution; the Federal Trade Secrets Act, 18 USC § 1905; and the Federal Freedom of Information Act, Exemption 4, 5 USC 552(b)(4). Public access to this document also may be limited by the Federal Energy Regulatory Commission Statement of Policy on Treatment of Previously Public Documents, 37 FR 61,030 (2001). In addition, this document is protected as an unpublished work under the United States Copyright Law, 17 USC § 101 et seq. All rights are reserved; unauthorized reproduction is prohibited. ANNATC should be provided with written notice of any request for this document (other than a request from a State agency or official), as well as a reasonable opportunity to object to any proposed release of this document.

NATURAL GAS PIPELINE

LAND USE AND OWNERSHIP


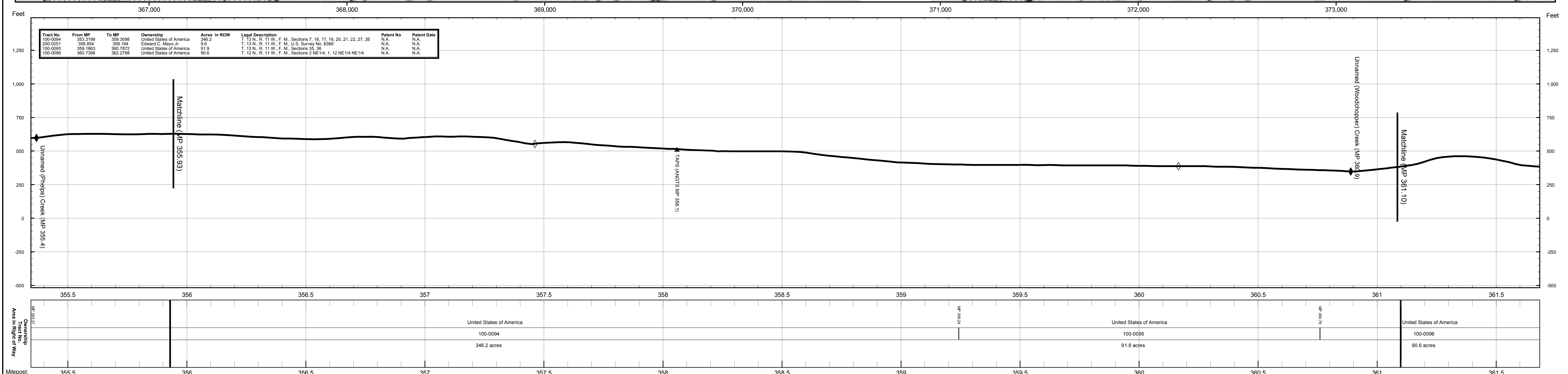
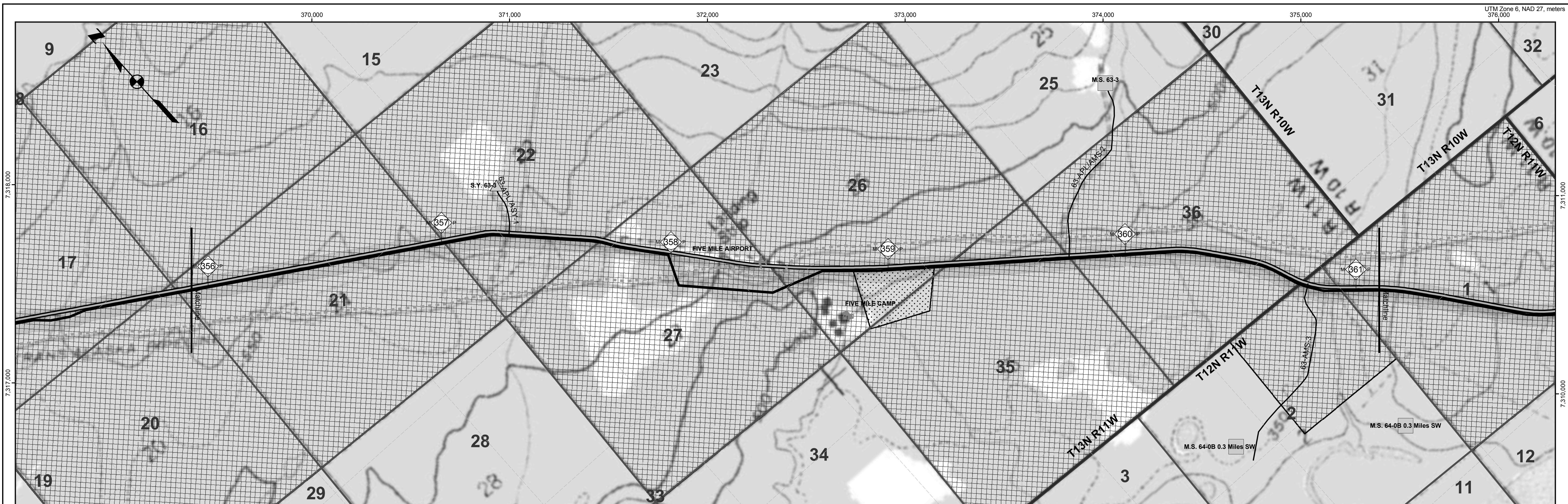
M.P. 350.88 to M.P. 355.93

**ALASKA SEGMENT OF THE
ALASKA NATURAL GAS TRANSPORTATION SYSTEM**

0 500 1,000 2,000 3,000 4,000 Feet

DRAWING NO.: 4680-13-00-B-O-062

REV.: 4



Proposed Centreline
 Proposed Centreline

Storage Yards
 Storage Yards

Compressor Stations
 Compressor Stations

Material Sites
 Material Sites

River Staging Areas
 River Staging Areas

Access Roads
 Access Roads

TAPS Oil Pipeline
 TAPS Oil Pipeline

Other Pipelines
 Other Pipelines

Powerlines
 Powerlines

State Highways
 State Highways

Airports
 Airports

Camps
 Camps

Landmarks
 Landmarks

Selected Wetlands
 Selected Wetlands

Land Ownership

- Federal (100)
- Federal: COE (1CE)
- Private (200)
- State (300)
- State: MHT (3MH)
- State: UA (3UA)
- Borough (400)

		001.0	000		000.0		
4B	5/21/04	Compressor station sites for initial annual average capacity of 4,500 MMSCFD added; MP 0.0 to MP 1.0 realigned for Point of Origin relocation.		EG	PAC	KM	
4A	5/13/02	Compiled and recreated in digital form based on rev. 3 Ownership sheets, rev. 3 Civil sheets, and rev. 4 Pipeline sheets. Land ownership updated. Background map changed to USGS quads.		IWM	MTA	MRF	
REV	DATE	REVISIONS		BY	CHECKED BY	PROJ. MANAGER	CUST. APPROVAL

**ALASKAN NORTHWEST
NATURAL GAS TRANSPORTATION CO.**

Baker

Michael Baker Jr., Inc.
A Unit of Michael Baker Corporation
4601 Business Park Blvd., Suite 42
Anchorage, Alaska 99503
Phone: (907) 273-1600
Fax: (907) 273-1699


This document is the property of the Alaskan Northwest Natural Gas Transportation Company (ANGTC), a partnership, or one or more of its associated companies. It contains proprietary and confidential information. The unauthorized use, reproduction, and/or disclosure of this information is prohibited pursuant to AS 40.25.120(a) and by applicable State and Federal laws including, but not limited to, the Alaska Labor Code (AS 23.05.010), the Alaska Public Access Law (AS 40.25.120), the Freedom of Information Act, 5 U.S.C. 552(b)(4), and the Federal Government Information Act, Exemption 4, 5 U.S.C. 552(b)(4). Public access to this document also may be limited by the Federal Energy Regulatory Commission's Statement on Policy for Treatment of Previously Public Documents, 97 FERC 61 030 (2001). In addition, this document is protected as a trade secret under the Alaska Labor Code (AS 23.05.010). Any reproduction or disclosure of this document without the written consent of ANGTC is prohibited. ANGTC should be provided with written notice of any request for this document (other than a request from a State agency or official), as well as a reasonable opportunity to object to any proposed release of this document.

NATURAL GAS PIPELINE

LAND USE AND OWNERSHIP

M.P. 355.93 to M.P. 361.10

ALASKA SEGMENT OF THE ALASKA NATURAL GAS TRANSPORTATION SYSTEM

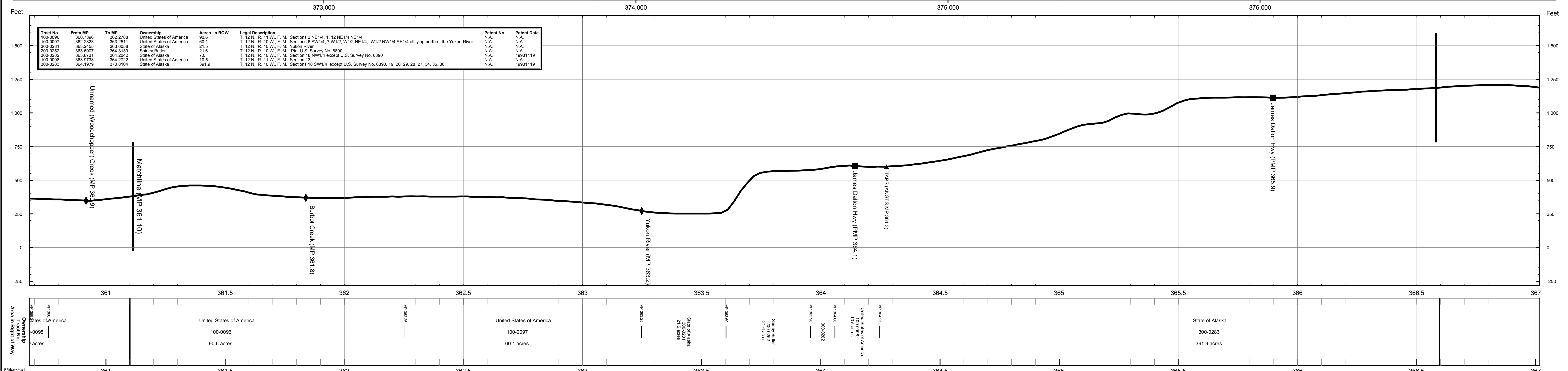
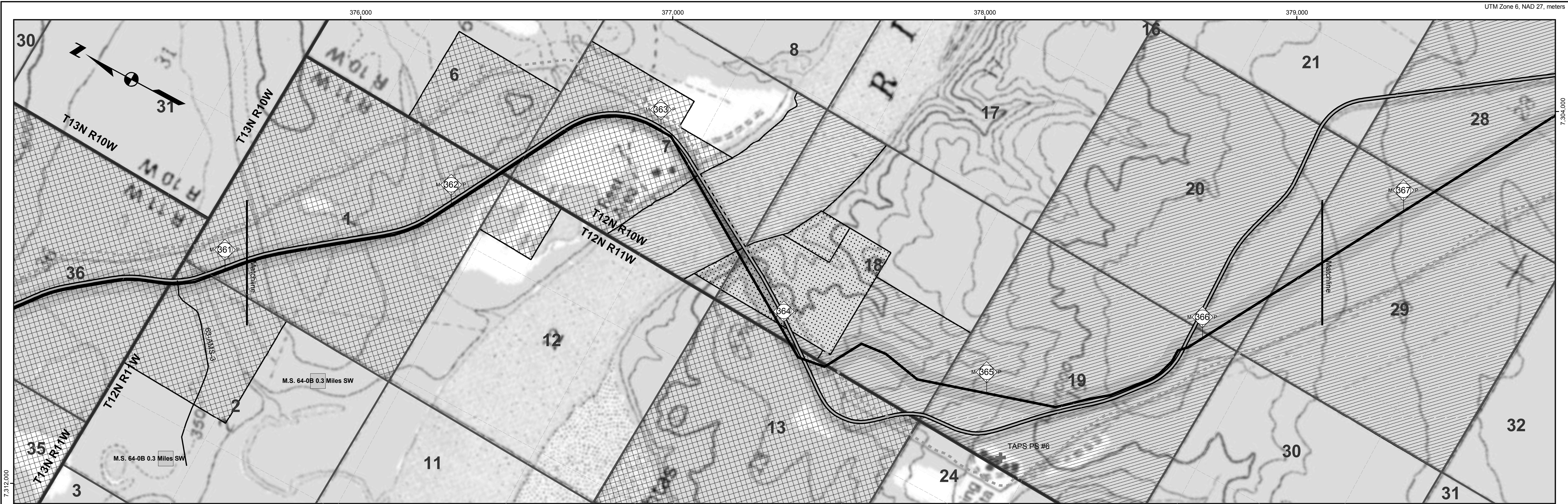


DRAWING NO.

4680-14-00-B-O-063

REV.:

4



Legend

- Proposed Centreline
- Storage Yards
- Compressor Stations
- Material Sites
- River Staging Areas
- Access Roads
- TAPS Oil Pipeline
- Other Pipelines
- Powerlines
- State Highways
- Airports
- Camps
- Landmarks
- Selected Wetlands
- Land Ownership**
- Federal (100)
- Federal: COE (1CE)
- Private (200)
- State (300)
- State: MHT (3MH)
- State: UA (3UA)
- Borough (400)

REV	DATE	REVISIONS	BY	CHECKED BY	PROJ. MANAGER	CUST. APPROVAL
4B	5/21/04	Compressor station sites for initial annual average capacity of 4,500 MMSCFD added; MP 0.0 to MP 1.0 realigned for Point of Origin relocation.	EG	PAC	KM	
4A	5/13/02	Compiled and recreated in digital form based on rev. 3 Ownership sheets, rev. 3 Civil sheets, and rev. 4 Pipeline sheets. Land ownership updated. Background map changed to USGS quads.	IWM	MTA	MRF	

**ALASKAN NORTHWEST
NATURAL GAS TRANSPORTATION CO.**

Baker
Michael Baker Jr., Inc.
A Unit of Michael Baker Corporation
4601 Business Park Blvd., Suite 42
Anchorage, Alaska 99503
Phone: (907) 273-1600
Fax: (907) 273-1699

This document is the property of the Alaskan Northwest Natural Gas Transportation Company (ANNATC), a partnership, or one or more of its associated companies. It contains proprietary and confidential information. The unauthorized use, reproduction, and/or disclosure of this information is prohibited pursuant to AS 40.25.120(a)(4) and by applicable State and Federal laws including, but not limited to: the Alaska Land Act, AS 38.05.035(a)(9); Article I, Section 22 of the Alaska Constitution; the Federal Trade Secrets Act, 18 USC § 1905; and the Federal Freedom of Information Act, Exemption 4, 5 USC 552(b)(4). Public access to this document also may be limited by the Federal Energy Regulatory Commission Statement of Policy on Treatment of Previously Public Documents, 37 FR 61,030 (2001). In addition, this document is protected as an unpublished work under the United States Copyright Law, 17 USC § 101 et seq. All rights are reserved; unauthorized reproduction is prohibited. ANNATC should be provided with written notice of any request for this document (other than a request from a State agency or official), as well as a reasonable opportunity to object to any proposed release of this document.

NATURAL GAS PIPELINE

LAND USE AND OWNERSHIP

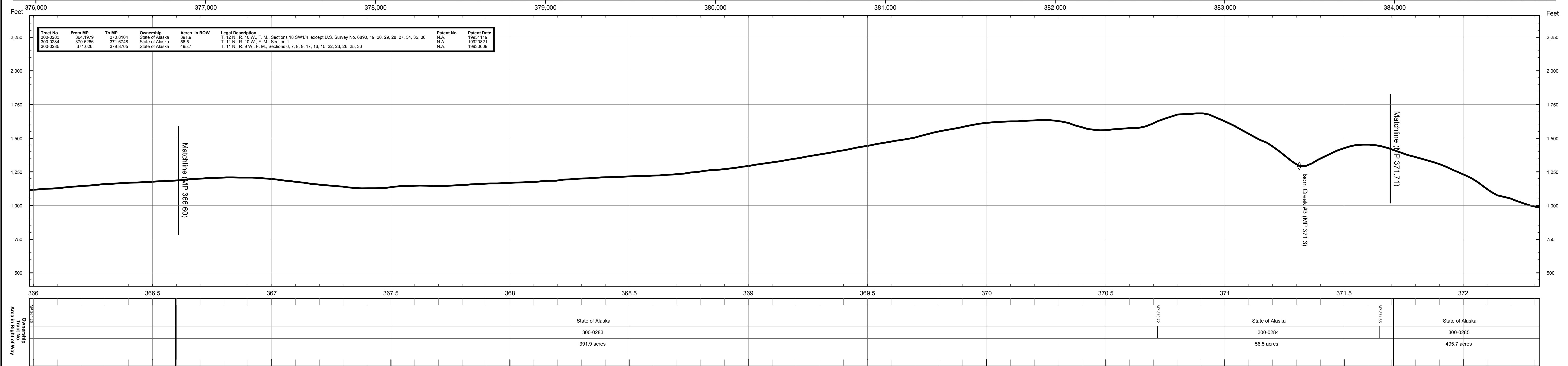
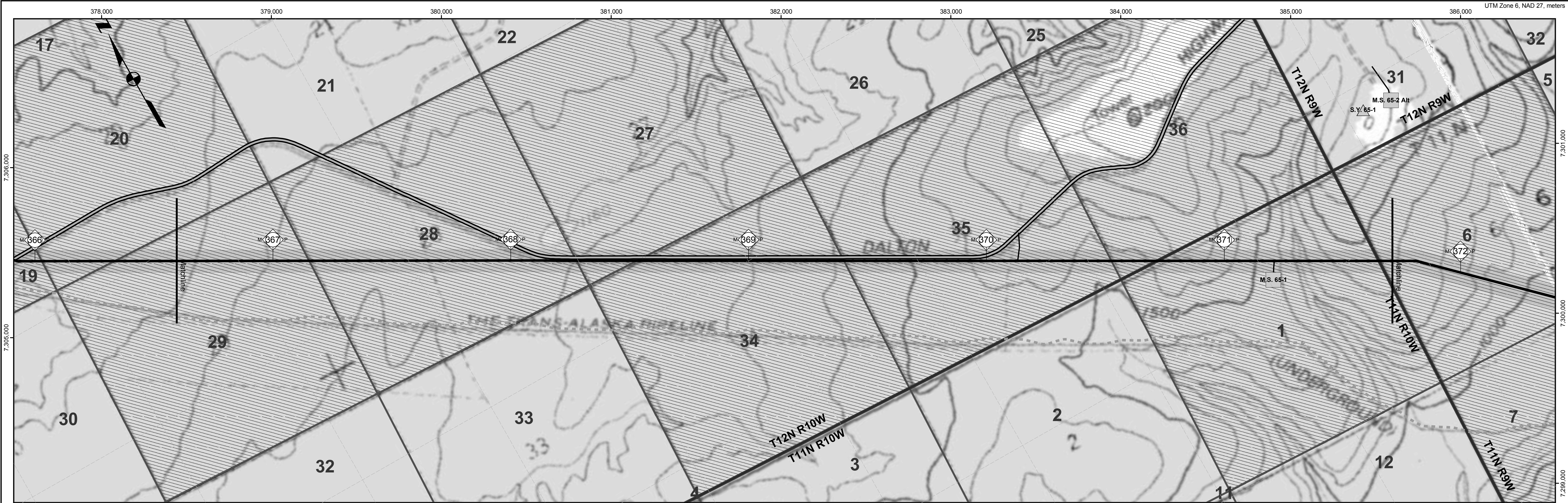
M.P. 361.10 to M.P. 366.60

**ALASKA SEGMENT OF THE
ALASKA NATURAL GAS TRANSPORTATION SYSTEM**

0 500 1,000 2,000 3,000 4,000 Feet

DRAWING NO.: 4680-14-00-B-O-064

REV.: 4



Map 366.5 to 372

State of Alaska

300-0283

391.9 acres

State of Alaska

300-0284

56.5 acres

State of Alaska

300-0285

495.7 acres

Proposed Centreline

- Storage Yards
- Compressor Stations
- Material Sites
- River Staging Areas
- Access Roads

TAPS Oil Pipeline

- Other Pipelines
- Powerlines
- State Highways
- Airports
- Camps
- Landmarks
- Selected Wetlands

Land Ownership

- Federal (100)
- Federal: COE (1CE)
- Private (200)
- State (300)
- State: MHT (3MH)
- State: UA (3UA)
- Borough (400)

REV	DATE	REVISIONS	BY	CHECKED BY	PROJ. MANAGER	CUST. APPROVAL
4B	5/21/04	Compressor station sites for initial annual average capacity of 4,500 MMSCFD added; MP 0.0 to MP 1.0 realigned for Point of Origin relocation.	EG	PAC	KM	
4A	5/13/02	Compiled and recreated in digital form based on rev. 3 Ownership sheets, rev. 3 Civil sheets, and rev. 4 Pipeline sheets. Land ownership updated. Background map changed to USGS quads.	IWM	MTA	MRF	

ALASKAN NORTHWEST
NATURAL GAS TRANSPORTATION CO.

Baker
Michael Baker Jr., Inc.
A Unit of Michael Baker Corporation
4601 Business Park Blvd., Suite 42
Anchorage, Alaska 99503
Phone: (907) 273-1600
Fax: (907) 273-1699

This document is the property of the Alaskan Northwest Natural Gas Transportation Company (ANNNGTC), a partnership, or one or more of its associated companies. It contains proprietary and confidential information. The unauthorized use, reproduction, and/or disclosure of this information is prohibited pursuant to AS 40.25.120(a)(4) and by applicable State and Federal laws including, but not limited to: the Alaska Land Act, AS 38.05.035(a)(9); Article I, Section 22 of the Alaska Constitution; the Federal Trade Secrets Act, 18 USC § 1905; and the Federal Freedom of Information Act, Exemption 4, 5 USC 552(b)(4). Public access to this document also may be limited by the Federal Energy Regulatory Commission Statement of Policy on Treatment of Previously Public Documents, 97 FERC 61.030 (2001). In addition, this document is protected as an unpublished work under the United States Copyright Law, 17 USC § 101 et seq. All rights are reserved; unauthorized reproduction is prohibited. ANNNGTC should be provided with written notice of any request for this document (other than a request from a State agency or official), as well as a reasonable opportunity to object to any proposed release of this document.

NATURAL GAS PIPELINE

LAND USE AND OWNERSHIP

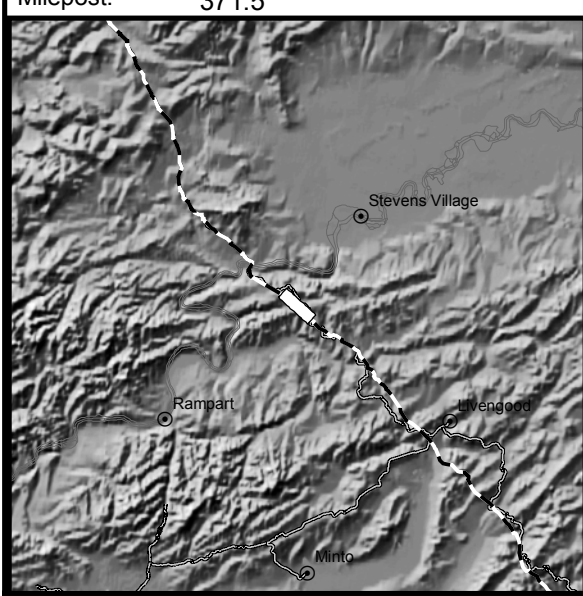
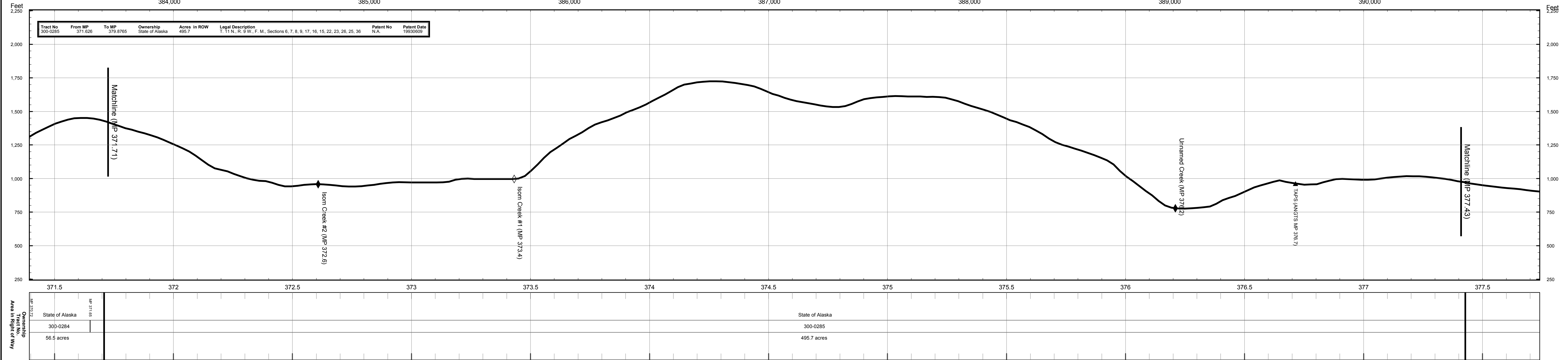
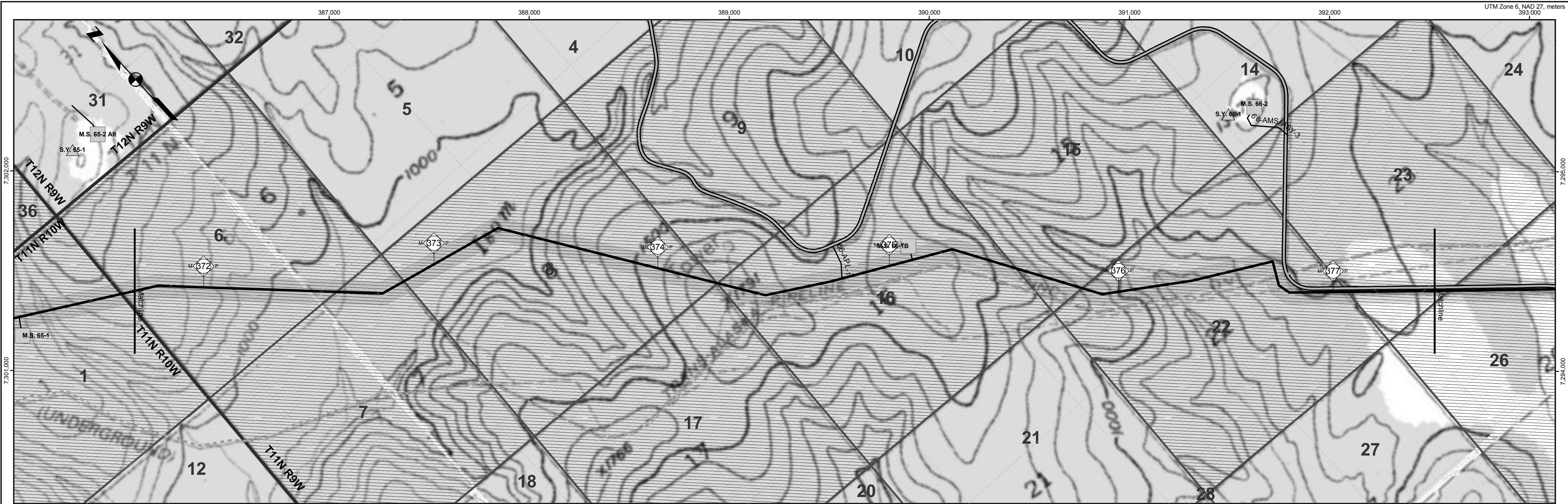
M.P. 366.60 to M.P. 371.71

ALASKA SEGMENT OF THE
ALASKA NATURAL GAS TRANSPORTATION SYSTEM

0 500 1,000 2,000 3,000 4,000 Feet

DRAWING NO.: 4680-14-00-B-O-065

REV.: 4



- | | | |
|---------------------|-------------------|-----------------------|
| Proposed Centreline | TAPS Oil Pipeline | Land Ownership |
| Storage Yards | Other Pipelines | Federal (100) |
| Compressor Stations | Powerlines | Federal: COE (1CE) |
| Material Sites | State Highways | Private (200) |
| River Staging Areas | Airports | State (300) |
| Access Roads | Camps | State: MHT (3MH) |
| | Landmarks | State: UA (3UA) |
| | Selected Wetlands | Borough (400) |

REV	DATE	REVISIONS	BY	CHECKED BY	PROJ. MANAGER	CUST. APPROVAL
4B	5/21/04	Compressor station sites for initial annual average capacity of 4,500 MMSCFD added; MP 0.0 to MP 1.0 realigned for Point of Origin relocation.	EG	PAC	KM	
4A	5/13/02	Compiled and recreated in digital form based on rev. 3 Ownership sheets, rev. 3 Civil sheets, and rev. 4 Pipeline sheets. Land ownership updated. Background map changed to USGS quads.	IWM	MTA	MRF	

**ALASKAN NORTHWEST
NATURAL GAS TRANSPORTATION CO.**

Baker
Michael Baker Jr., Inc.
A Unit of Michael Baker Corporation
4601 Business Park Blvd., Suite 42
Anchorage, Alaska 99503
Phone: (907) 273-1600
Fax: (907) 273-1699

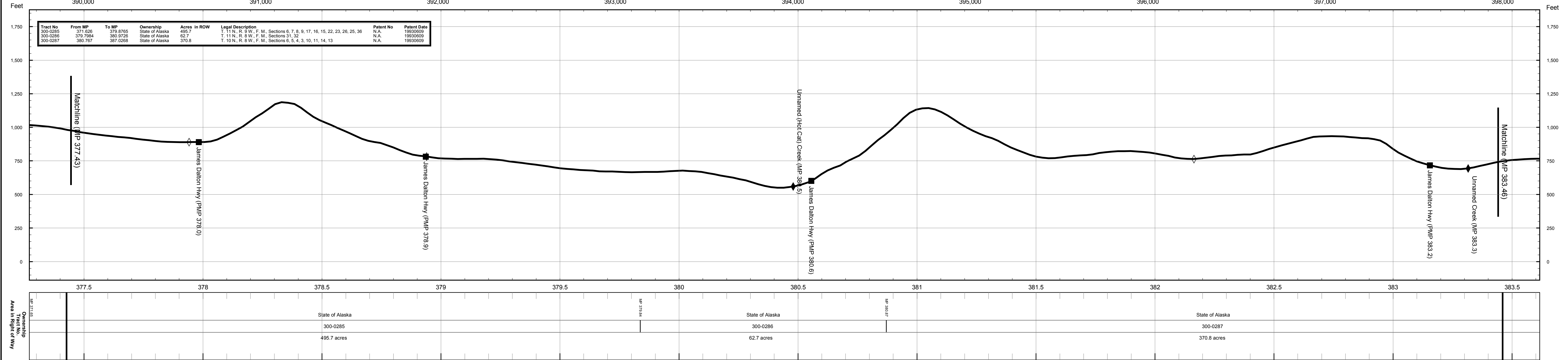
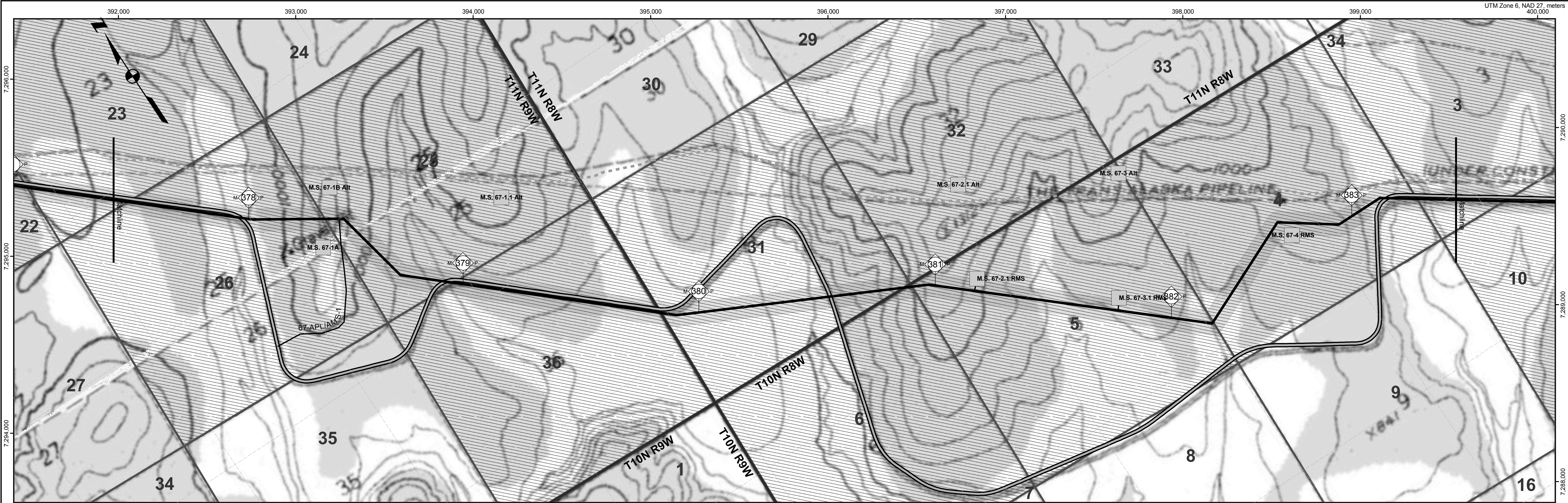
This document is the property of the Alaskan Northwest Natural Gas Transportation Company (ANNATC), a partnership, or one or more of its associated companies. It contains proprietary and confidential information. The unauthorized use, reproduction, and/or disclosure of this information is prohibited pursuant to AS 40.25.120(a)(4) and by applicable State and Federal laws including, but not limited to: the Alaska Land Act, AS 38.05.035(a)(9); Article I, Section 22 of the Alaska Constitution; the Federal Trade Secrets Act, 18 USC § 1905; and the Federal Freedom of Information Act, Exemption 4, 5 USC 552(b)(4). Public access to this document also may be limited by the Federal Energy Regulatory Commission Statement of Policy on Treatment of Previously Public Documents, 37 FR 61,030 (2001). In addition, this document is protected as an unpublished work under the United States Copyright Law, 17 USC § 101 et seq. All rights are reserved; unauthorized reproduction is prohibited. ANNATC should be provided with written notice of any request for this document (other than a request from a State agency or official), as well as a reasonable opportunity to object to any proposed release of this document.

NATURAL GAS PIPELINE
LAND USE AND OWNERSHIP
M.P. 371.71 to M.P. 377.43

**ALASKA SEGMENT OF THE
ALASKA NATURAL GAS TRANSPORTATION SYSTEM**

DRAWING NO.:
4680-14-00-B-O-066

REV.:
4



Proposed Centreline

- Storage Yards
- Compressor Stations
- Material Sites
- River Staging Areas
- Access Roads

TAPS Oil Pipeline

- Other Pipelines
- Powerlines
- State Highways
- Airports
- Camps
- Landmarks
- Selected Wetlands

Land Ownership

- Federal (100)
- Federal: COE (1CE)
- Private (200)
- State (300)
- State: MHT (3MH)
- State: UA (3UA)
- Borough (400)

REV	DATE	REVISIONS	BY	CHECKED BY	PROJ. MANAGER	CUST. APPROVAL
4B	5/21/04	Compressor station sites for initial annual average capacity of 4,500 MMSCFD added; MP 0.0 to MP 1.0 realigned for Point of Origin relocation.	EG	PAC	KM	
4A	5/13/02	Compiled and recreated in digital form based on rev. 3 Ownership sheets, rev. 3 Civil sheets, and rev. 4 Pipeline sheets. Land ownership updated. Background map changed to USGS quads.	IWM	MTA	MRF	

ALASKAN NORTHWEST
NATURAL GAS TRANSPORTATION CO.

Baker
Michael Baker Jr., Inc.
A Unit of Michael Baker Corporation
4601 Business Park Blvd., Suite 42
Anchorage, Alaska 99503
Phone: (907) 273-1600
Fax: (907) 273-1699

This document is the property of the Alaskan Northwest Natural Gas Transportation Company (ANNATC), a partnership, or one or more of its associated companies. It contains proprietary and confidential information. The unauthorized use, reproduction, and/or disclosure of this information is prohibited pursuant to AS 40.25.120(a)(4) and by applicable State and Federal laws including, but not limited to: the Alaska Land Act, AS 38.05.035(a)(9); Article I, Section 22 of the Alaska Constitution; the Federal Trade Secrets Act, 18 USC § 1905; and the Federal Freedom of Information Act, Exemption 4, 5 USC 552(b)(4). Public access to this document also may be limited by the Federal Energy Regulatory Commission Statement of Policy on Treatment of Previously Public Documents, 37 FR 61,030 (2001). In addition, this document is protected as an unpublished work under the United States Copyright Law, 17 USC § 101 et seq. All rights are reserved; unauthorized reproduction is prohibited. ANNATC should be provided with written notice of any request for this document (other than a request from a State agency or official), as well as a reasonable opportunity to object to any proposed release of this document.

NATURAL GAS PIPELINE

LAND USE AND OWNERSHIP

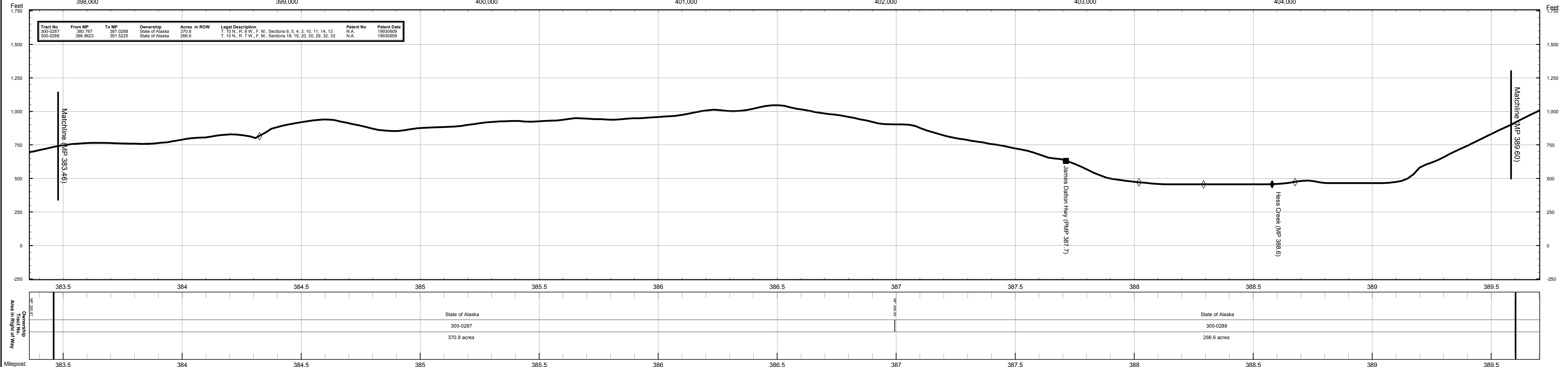
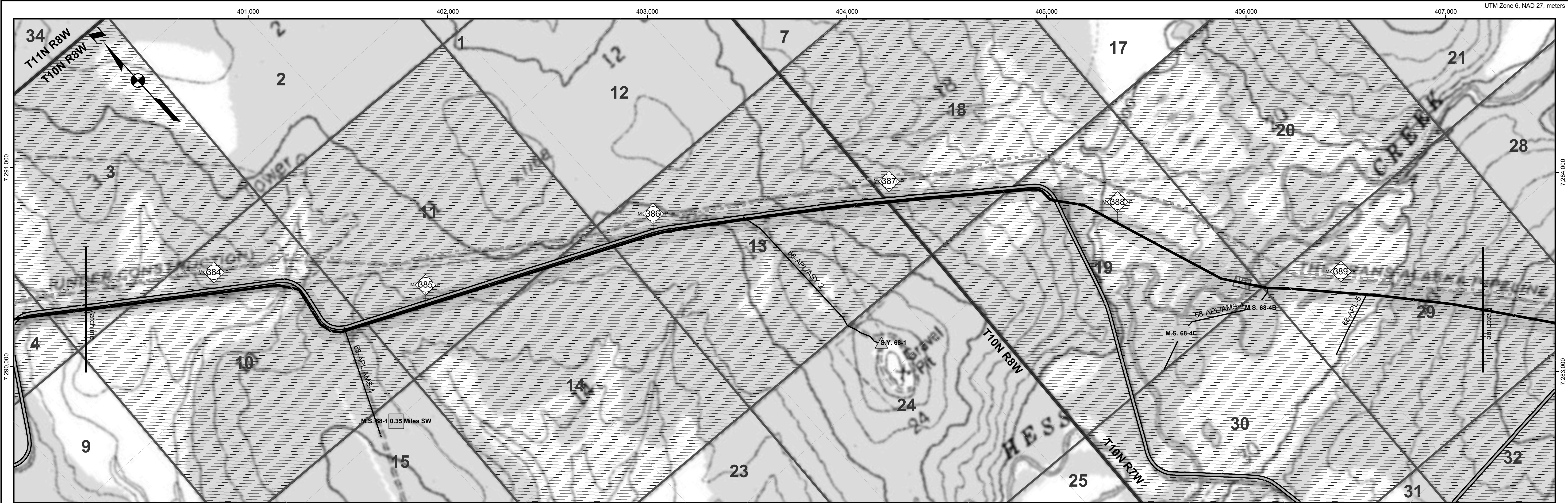
M.P. 377.43 to M.P. 383.46

ALASKA SEGMENT OF THE
ALASKA NATURAL GAS TRANSPORTATION SYSTEM

0 500 1,000 2,000 3,000 4,000 Feet

DRAWING NO.: 4680-14-00-B-O-067

REV.: 4



- Proposed Centreline**
- Storage Yards**
- Compressor Stations**
- Material Sites**
- River Staging Areas**
- Access Roads**
- Selected Wetlands**
- TAPS Oil Pipeline**
- Other Pipelines**
- Powerlines**
- State Highways**
- Airports**
- Camps**
- Landmarks**
- Land Ownership**
- Federal (100)**
- Federal: COE (1CE)**
- Private (200)**
- State (300)**
- State: MHT (3MH)**
- State: UA (3UA)**
- Borough (400)**

REV	DATE	REVISIONS	BY	CHECKED BY	PROJ. MANAGER	CUST. APPROVAL
4B	5/21/04	Compressor station sites for initial annual average capacity of 4,500 MMSCFD added; MP 0.0 to MP 1.0 realigned for Point of Origin relocation.	EG	PAC	KM	
4A	5/13/02	Compiled and recreated in digital form based on rev. 3 Ownership sheets, rev. 3 Civil sheets, and rev. 4 Pipeline sheets. Land ownership updated. Background map changed to USGS quads.	IWM	MTA	MRF	

ALASKAN NORTHWEST
NATURAL GAS TRANSPORTATION CO.

Baker
Michael Baker Jr., Inc.
A Unit of Michael Baker Corporation
4601 Business Park Blvd., Suite 42
Anchorage, Alaska 99503
Phone: (907) 273-1600
Fax: (907) 273-1699

This document is the property of the Alaskan Northwest Natural Gas Transportation Company (ANNATCO), a partnership, or one or more of its associated companies. It contains proprietary and confidential information. The unauthorized use, reproduction, and/or disclosure of this information is prohibited pursuant to AS 40.25.120(a)(4) and by applicable State and Federal laws including, but not limited to: the Alaska Land Act, AS 38.05.035(a)(9); Article I, Section 22 of the Alaska Constitution; the Federal Trade Secrets Act, 18 USC § 1905; and the Federal Freedom of Information Act, Exemption 4, 5 USC 552(b)(4). Public access to this document also may be limited by the Federal Energy Regulatory Commission Statement of Policy on Treatment of Previously Public Documents, 97 FERC 61.030 (2001). In addition, this document is protected as an unpublished work under the United States Copyright Law, 17 USC § 101 et seq. All rights are reserved; unauthorized reproduction is prohibited. ANNATCO should be provided with written notice of any request for this document (other than a request from a State agency or official), as well as a reasonable opportunity to object to any proposed release of this document.

NATURAL GAS PIPELINE

LAND USE AND OWNERSHIP

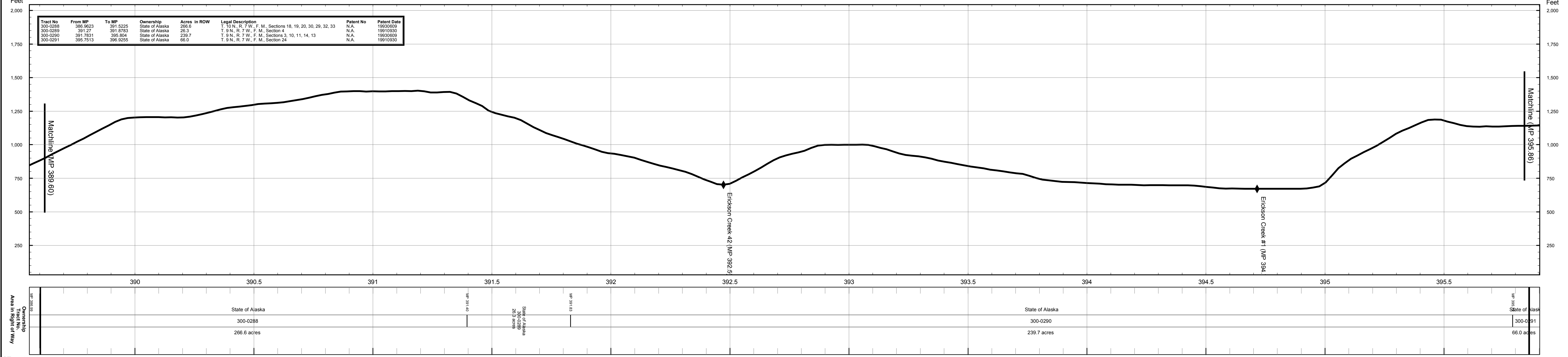
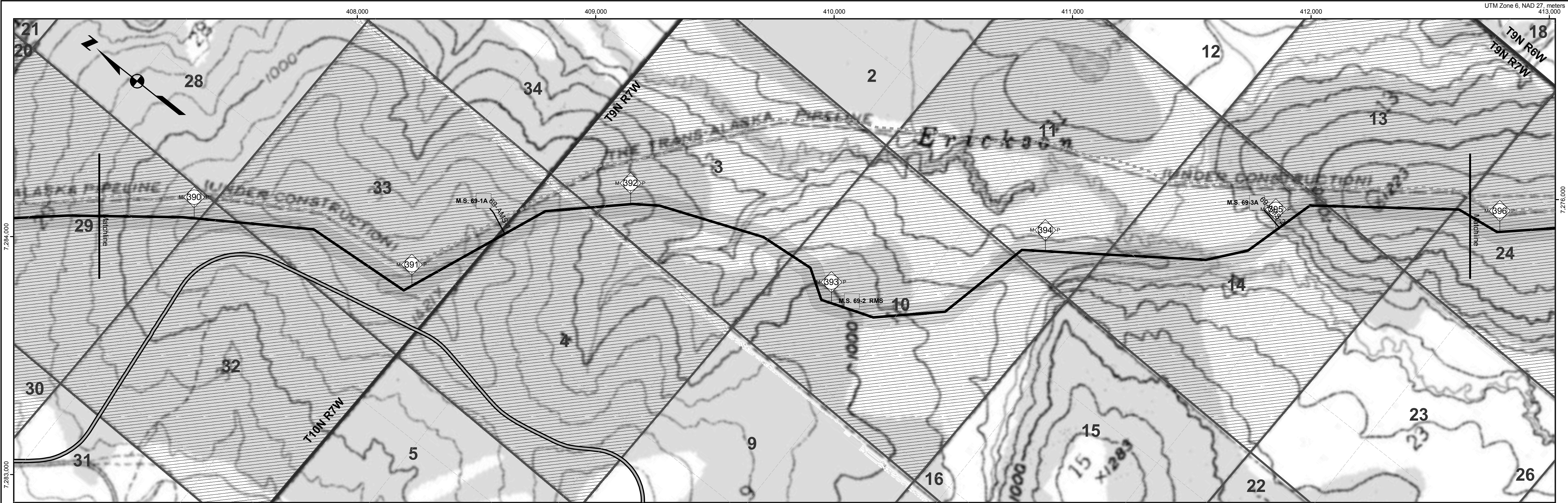
M.P. 383.46 to M.P. 389.60

ALASKA SEGMENT OF THE
ALASKA NATURAL GAS TRANSPORTATION SYSTEM

0 500 1,000 2,000 3,000 4,000 Feet

DRAWING NO.: 4680-14-00-B-O-068

REV.: 4



Legend

- Proposed Centreline
- Storage Yards
- Compressor Stations
- Material Sites
- River Staging Areas
- Access Roads
- TAPS Oil Pipeline
- Other Pipelines
- Powerlines
- State Highways
- Airports
- Camps
- Landmarks
- Selected Wetlands

Land Ownership

- Federal (100)
- Federal: COE (1CE)
- Private (200)
- State (300)
- State: MHT (3MH)
- State: UA (3UA)
- Borough (400)

REV	DATE	REVISIONS	BY	CHECKED BY	PROJ. MANAGER	CUST. APPROVAL
4B	5/21/04	Compressor station sites for initial annual average capacity of 4,500 MMSCFD added; MP 0.0 to MP 1.0 realigned for Point of Origin relocation.	EG	PAC	KM	
4A	5/13/02	Compiled and recreated in digital form based on rev. 3 Ownership sheets, rev. 3 Civil sheets, and rev. 4 Pipeline sheets. Land ownership updated. Background map changed to USGS quads.	IWM	MTA	MRF	

ALASKAN NORTHWEST
NATURAL GAS TRANSPORTATION CO.

Baker
Michael Baker Jr., Inc.
A Unit of Michael Baker Corporation
4601 Business Park Blvd., Suite 42
Anchorage, Alaska 99503
Phone: (907) 273-1600
Fax: (907) 273-1699

This document is the property of the Alaskan Northwest Natural Gas Transportation Company (ANNNGTC), a partnership, or one or more of its associated companies. It contains proprietary and confidential information. The unauthorized use, reproduction, and/or disclosure of this information is prohibited pursuant to AS 40.25.120(a)(4) and by applicable State and Federal laws including, but not limited to: the Alaska Land Act, AS 38.05.035(a)(9); Article I, Section 22 of the Alaska Constitution; the Federal Trade Secrets Act, 18 USC § 1905; and the Federal Freedom of Information Act, Exemption 4, 5 USC 552(b)(4). Public access to this document also may be limited by the Federal Energy Regulatory Commission Statement of Policy on Treatment of Previously Public Documents, 97 FERC 61.030 (2001). In addition, this document is protected as an unpublished work under the United States Copyright Law, 17 USC § 101 et seq. All rights are reserved; unauthorized reproduction is prohibited. ANNNGTC should be provided with written notice of any request for this document (other than a request from a State agency or official), as well as a reasonable opportunity to object to any proposed release of this document.

NATURAL GAS PIPELINE

LAND USE AND OWNERSHIP

M.P. 389.60 to M.P. 395.86

ALASKA SEGMENT OF THE
ALASKA NATURAL GAS TRANSPORTATION SYSTEM

0 500 1,000 2,000 3,000 4,000 Feet

DRAWING NO.: 4680-14-00-B-O-069

REV.: 4