

Proposed Centreline

- Storage Yards
- Compressor Stations
- Material Sites
- River Staging Areas
- Access Roads

TAPS Oil Pipeline

- Other Pipelines
- Powerlines
- State Highways
- Airports
- Camps
- Landmarks
- Selected Wetlands

Land Ownership

- Federal (100)
- Federal: COE (1CE)
- Private (200)
- State (300)
- State: MHT (3MH)
- State: UA (3UA)
- Borough (400)

REV	DATE	REVISIONS	BY	CHECKED BY	PROJ. MANAGER	CUST. APPROVAL
4B	5/21/04	Compressor station sites for initial annual average capacity of 4,500 MMSCFD added; MP 0.0 to MP 1.0 realigned for Point of Origin relocation.	EG	PAC	KM	
4A	5/13/02	Compiled and recreated in digital form based on rev. 3 Ownership sheets, rev. 3 Civil sheets, and rev. 4 Pipeline sheets. Land ownership updated. Background map changed to USGS quads.	IWM	MTA	MRF	

**ALASKAN NORTHWEST
NATURAL GAS TRANSPORTATION CO.**

Baker
Michael Baker Jr., Inc.
A Unit of Michael Baker Corporation
4601 Business Park Blvd., Suite 42
Anchorage, Alaska 99503
Phone: (907) 273-1600
Fax: (907) 273-1699

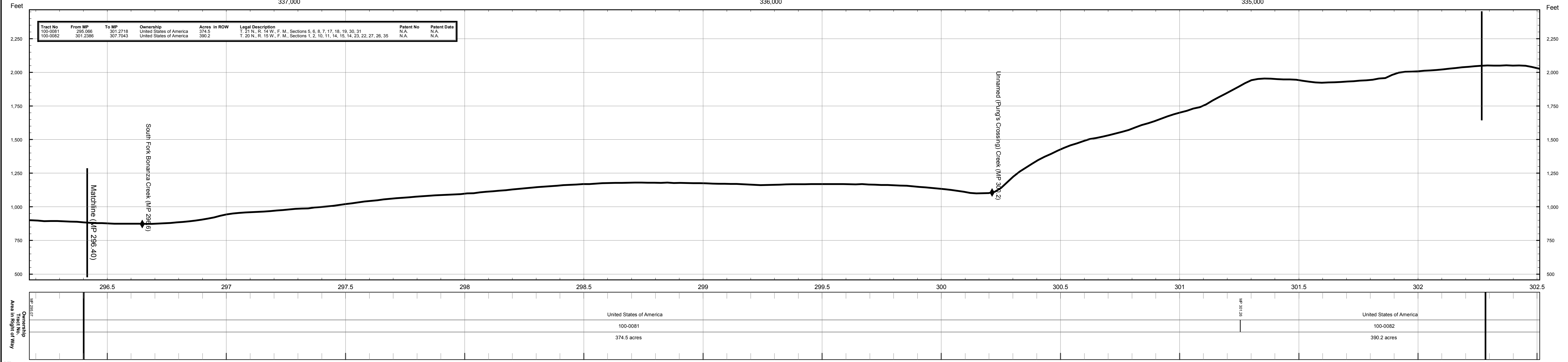
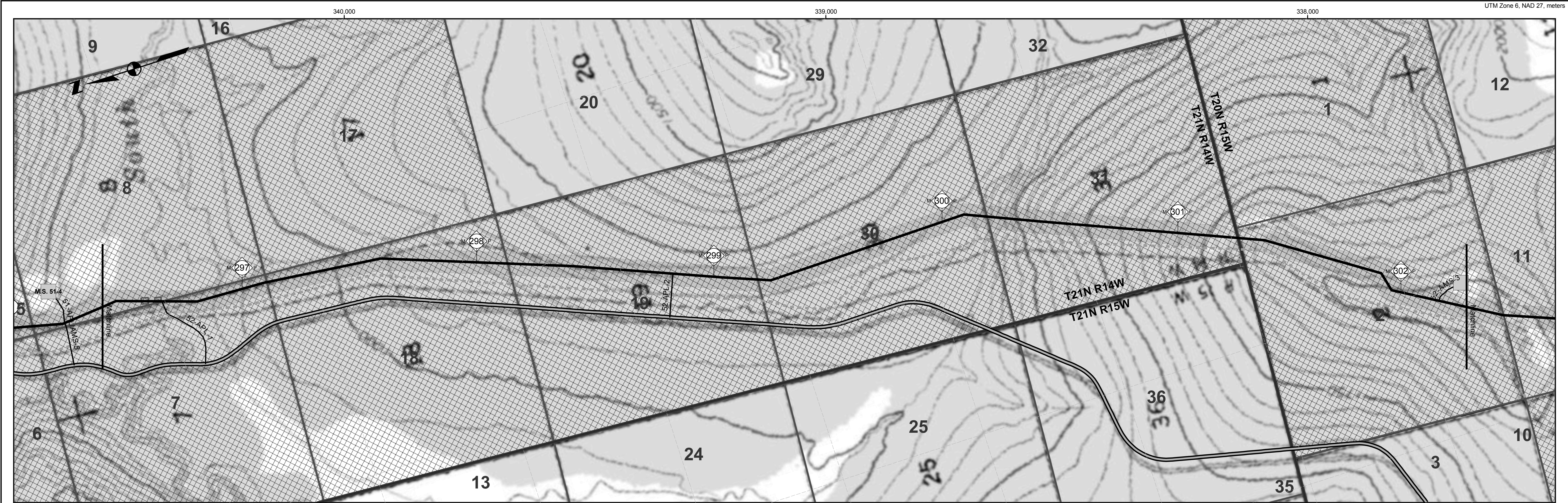
This document is the property of the Alaskan Northwest Natural Gas Transportation Company (ANNATC), a partnership, or one or more of its associated companies. It contains proprietary and confidential information. The unauthorized use, reproduction, and/or disclosure of this information is prohibited pursuant to AS 40.25.120(a)(4) and by applicable State and Federal laws including, but not limited to: the Alaska Land Act, AS 38.05.035(a)(9); Article I, Section 22 of the Alaska Constitution; the Federal Trade Secrets Act, 18 USC § 1905; and the Federal Freedom of Information Act, Exemption 4, 5 USC 552(b)(4). Public access to this document also may be limited by the Federal Energy Regulatory Commission Statement of Policy on Treatment of Previously Public Documents, 37 FR 61,030 (2001). In addition, this document is protected as an unpublished work under the United States Copyright Law, 17 USC § 101 et seq. All rights are reserved; unauthorized reproduction is prohibited. ANNATC should be provided with written notice of any request for this document (other than a request from a State agency or official), as well as a reasonable opportunity to object to any proposed release of this document.

**NATURAL GAS PIPELINE
LAND USE AND OWNERSHIP**
M.P. 290.42 to M.P. 296.40

**ALASKA SEGMENT OF THE
ALASKA NATURAL GAS TRANSPORTATION SYSTEM**

0 500 1,000 2,000 3,000 4,000 Feet

DRAWING NO.: 4680-13-00-B-O-051
REV.: 4



Legend

- Proposed Centreline
- Storage Yards
- Compressor Stations
- Material Sites
- River Staging Areas
- Access Roads
- TAPS Oil Pipeline
- Other Pipelines
- Powerlines
- State Highways
- Airports
- Camps
- Landmarks
- Selected Wetlands
- Land Ownership**
- Federal (100)
- Federal: COE (1CE)
- Private (200)
- State (300)
- State: MHT (3MH)
- State: UA (3UA)
- Borough (400)

4B	5/21/04	Compressor station sites for initial annual average capacity of 4,500 MMSCFD added; MP 0.0 to MP 1.0 realigned for Point of Origin relocation.	EG	PAC	KM	
4A	5/13/02	Compiled and recreated in digital form based on rev. 3 Ownership sheets, rev. 3 Civil sheets, and rev. 4 Pipeline sheets. Land ownership updated. Background map changed to USGS quads.	IWM	MTA	MRF	
REV	DATE	REVISIONS	BY	CHECKED BY	PROJ. MANAGER	CUST. APPROVAL

ALASKAN NORTHWEST
NATURAL GAS TRANSPORTATION CO.

Baker
Michael Baker Jr., Inc.
A Unit of Michael Baker Corporation
4601 Business Park Blvd., Suite 42
Anchorage, Alaska 99503
Phone: (907) 273-1600
Fax: (907) 273-1699

This document is the property of the Alaskan Northwest Natural Gas Transportation Company (ANNNGTC), a partnership, or one or more of its associated companies. It contains proprietary and confidential information. The unauthorized use, reproduction, and/or disclosure of this information is prohibited pursuant to AS 40.25.120(a)(4) and by applicable State and Federal laws including, but not limited to: the Alaska Land Act, AS 38.05.035(a)(9); Article I, Section 22 of the Alaska Constitution; the Federal Trade Secrets Act, 18 USC § 1905; and the Federal Freedom of Information Act, Exemption 4, 5 USC 552(b)(4). Public access to this document also may be limited by the Federal Energy Regulatory Commission Statement of Policy on Treatment of Previously Public Documents, 37 FR 61,030 (2001). In addition, this document is protected as an unpublished work under the United States Copyright Law, 17 USC § 101 et seq. All rights are reserved; unauthorized reproduction is prohibited. ANNNGTC should be provided with written notice of any request for this document (other than a request from a State agency or official), as well as a reasonable opportunity to object to any proposed release of this document.

NATURAL GAS PIPELINE

LAND USE AND OWNERSHIP


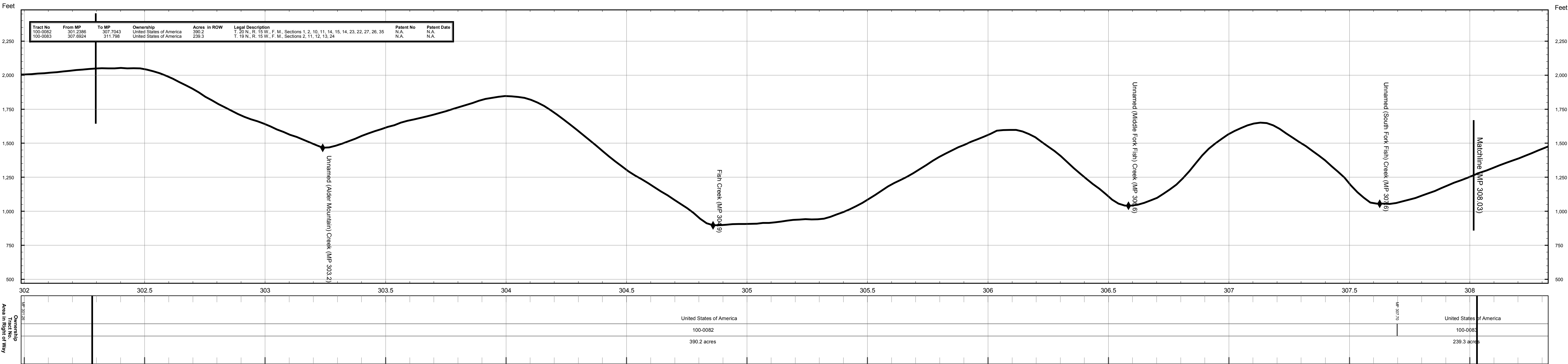
M.P. 296.40 to M.P. 302.28

ALASKA SEGMENT OF THE
ALASKA NATURAL GAS TRANSPORTATION SYSTEM

0 500 1,000 2,000 3,000 4,000 Feet

DRAWING NO.: 4680-13-00-B-O-052

REV.: 4



- Proposed Centreline**
Storage Yards
Compressor Stations
Material Sites
River Staging Areas
Access Roads

TAPS Oil Pipeline
Other Pipelines
Powerlines
State Highways
Airports
Camps
Landmarks
Selected Wetlands

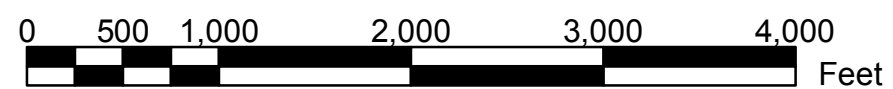
Land Ownership
Federal (100)
Federal: COE (1CE)
Private (200)
State (300)
State: MHT (3MH)
State: UA (3UA)
Borough (400)

	S07	S07-9			S08			
4B	5/21/04	Compressor station sites for initial annual average capacity of 4,500 MMSCFD added; MP 0.0 to MP 1.0 realigned for Point of Origin relocation.			EG	PAC	KM	
4A	5/13/02	Compiled and recreated in digital form based on rev. 3 Ownership sheets, rev. 3 Civil sheets, and rev. 4 Pipeline sheets. Land ownership updated. Background map changed to USGS quads.			IWM	MTA	MRF	
REV	DATE	REVISIONS			BY	CHECKED BY	PROJ. MANAGER	CUST. APPROVAL

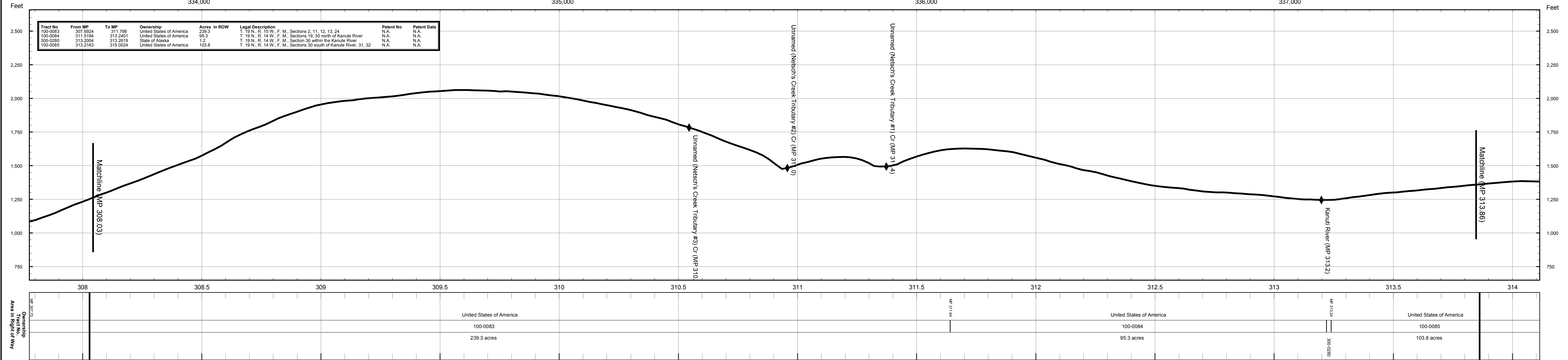
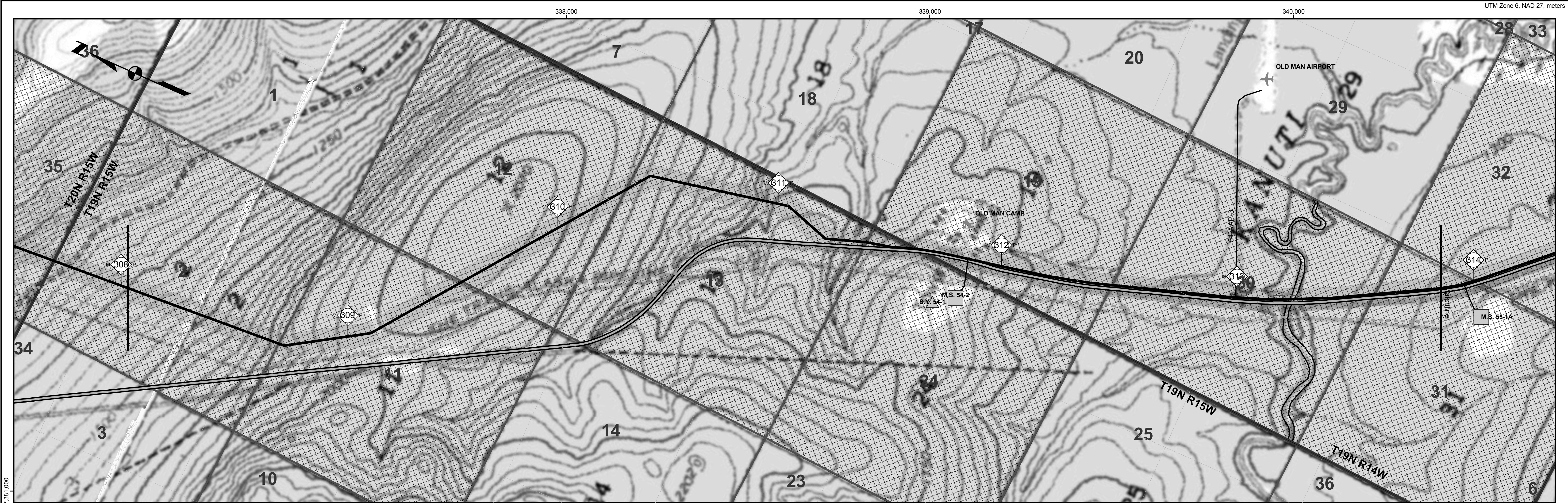
Michael Baker Jr., Inc.
A Unit of Michael Baker Corporation
4601 Business Park Blvd., Suite 42
Anchorage, Alaska 99503
Phone: (907) 273-1600
Fax: (907) 273-1699

This document is the property of the Alaskan Northwest Natural Gas Transportation Company (ANGTC), a partnership, or one or more of its associated companies. It contains proprietary and confidential information. The unauthorized use, reproduction, and/or disclosure of this information is prohibited pursuant to AS 40.25.120(a)(4) and by applicable State and Federal laws and regulations. The Alaska National Gas Pipeline Safety Act, 49 USC 1601-1609, and the Alaska National Constitution; the Federal Trade Secrets Act, 18 USC § 1905; and the Freedom of Information Act, Exemption 4, 5 USC 552(b)(4). Public access to this document also may be limited by the Federal Energy Regulatory Commission's Statement of Policy on Treatment of Previously Public Documents, 49 FERC 61 030 (2001). In addition, this document is protected as confidential information under the Alaska Records Management Act, AS 39.05.020. Any reproduction or disclosure of this document without the written consent of ANGTC is prohibited. ANGTC should be provided with written notice of any request for this document (other than a request from a State agency or official), as well as a reasonable opportunity to object to any proposed release of this document.

ALASKA SEGMENT OF THE ALASKA NATURAL GAS TRANSPORTATION SYSTEM



DRAWING NO.:
4680-13-00-B-O-053



Proposed Centreline

- Storage Yards
- Compressor Stations
- Material Sites
- River Staging Areas
- Access Roads

TAPS Oil Pipeline

- Other Pipelines
- Powerlines
- State Highways
- Airports
- Camps
- Landmarks
- Selected Wetlands

Land Ownership

- Federal (100)
- Federal: COE (1CE)
- Private (200)
- State (300)
- State: MHT (3MH)
- State: UA (3UA)
- Borough (400)

**ALASKAN NORTHWEST
NATURAL GAS TRANSPORTATION CO.**

Baker

Michael Baker Jr., Inc.
A Unit of Michael Baker Corporation
4601 Business Park Blvd., Suite 42
Anchorage, Alaska 99503
Phone: (907) 273-1600
Fax: (907) 273-1699

This document is the property of the Alaskan Northwest Natural Gas Transportation Company (ANNATC), a partnership, or one or more of its associated companies. It contains proprietary and confidential information. The unauthorized use, reproduction, and/or disclosure of this information is prohibited pursuant to AS 40.25.120(a)(4) and by applicable State and Federal laws including, but not limited to: the Alaska Land Act, AS 38.05.035(a)(9); Article I, Section 22 of the Alaska Constitution; the Federal Trade Secrets Act, 18 USC § 1905; and the Federal Freedom of Information Act, Exemption 4, 5 USC 552(b)(4). Public access to this document also may be limited by the Federal Energy Regulatory Commission Statement of Policy on Treatment of Previously Public Documents, 37 FERC 61.030 (2001). In addition, this document is protected as an unpublished work under the United States Copyright Law, 17 USC § 101 et seq. All rights are reserved; unauthorized reproduction is prohibited. ANNATC should be provided with written notice of any request for this document (other than a request from a State agency or official), as well as a reasonable opportunity to object to any proposed release of this document.

NATURAL GAS PIPELINE

LAND USE AND OWNERSHIP

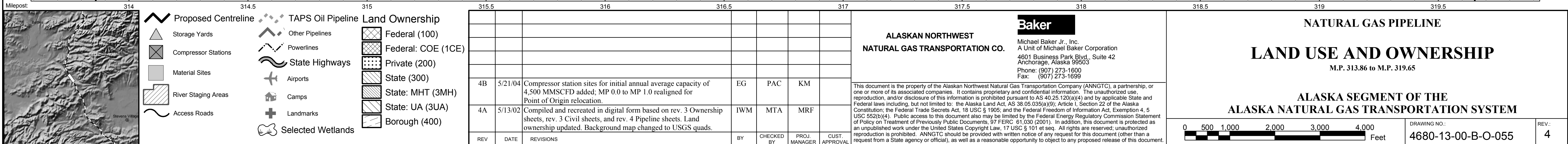
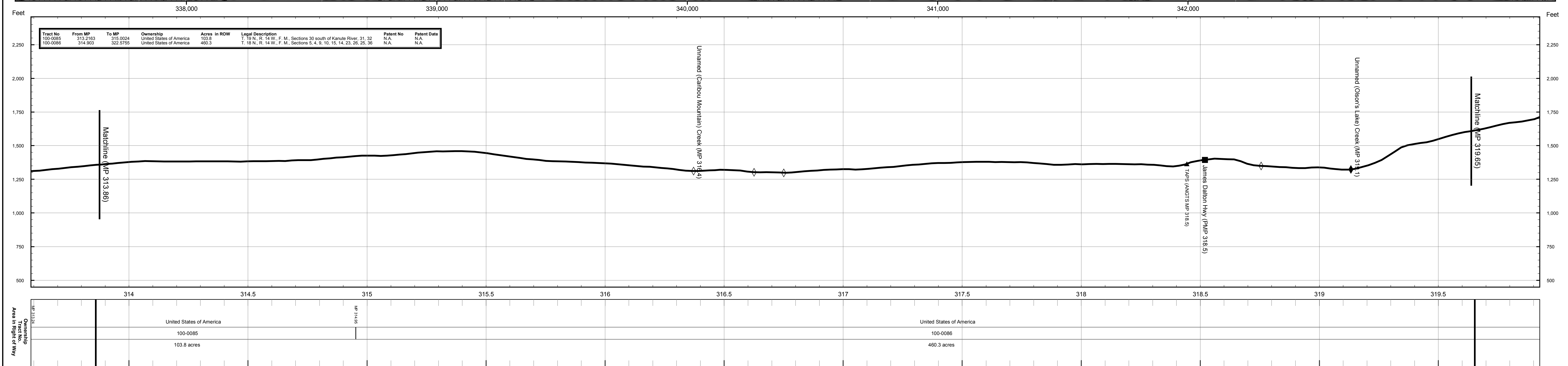
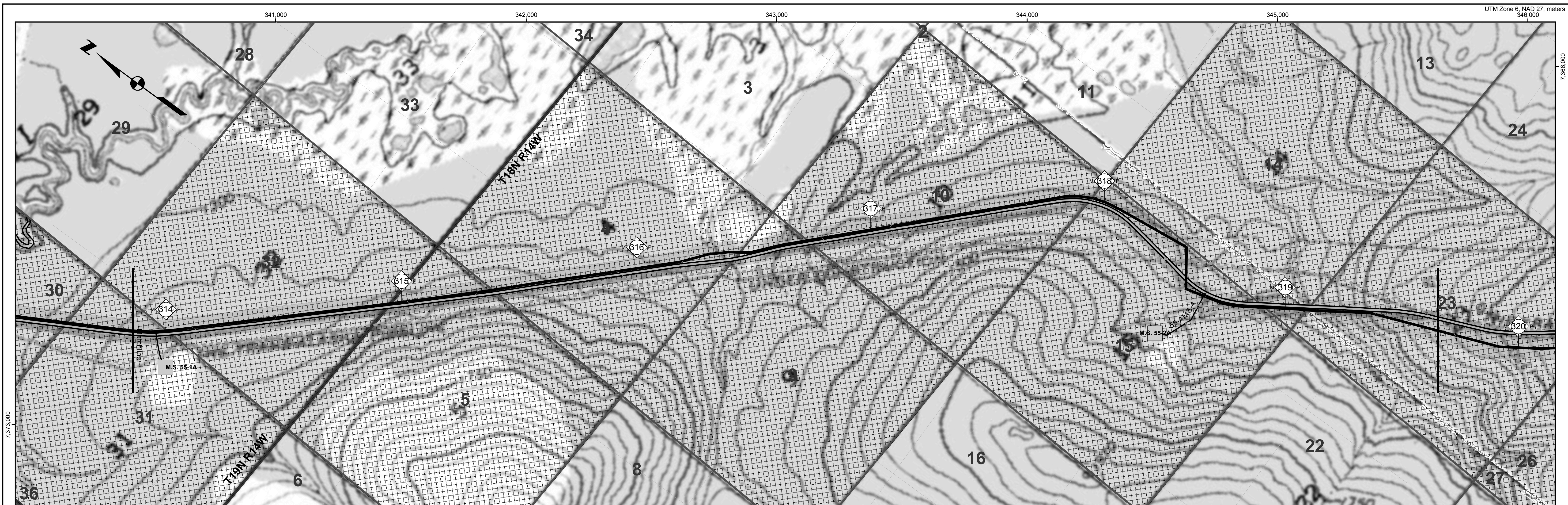
M.P. 308.03 to M.P. 313.86

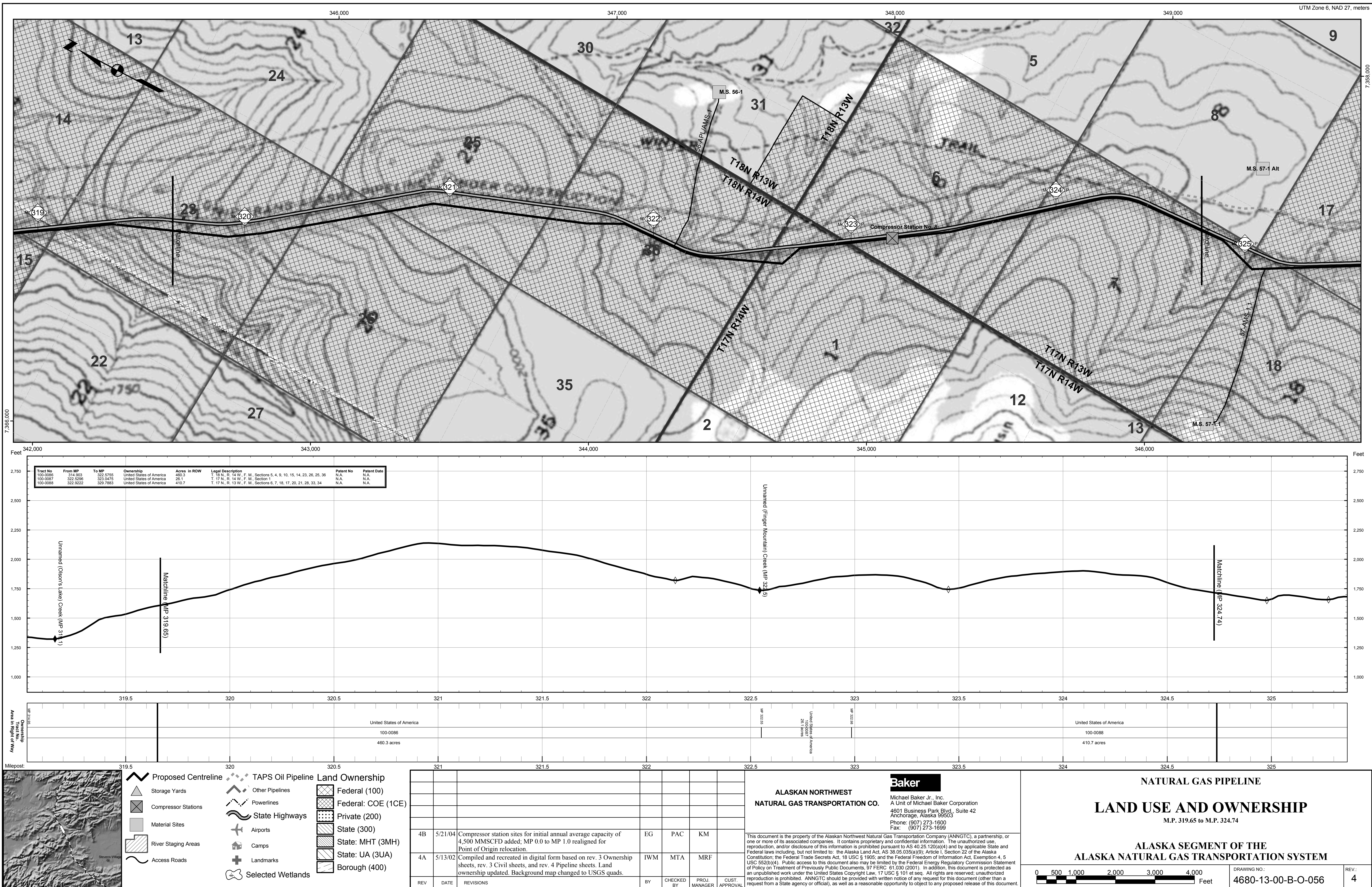
**ALASKA SEGMENT OF THE
ALASKA NATURAL GAS TRANSPORTATION SYSTEM**

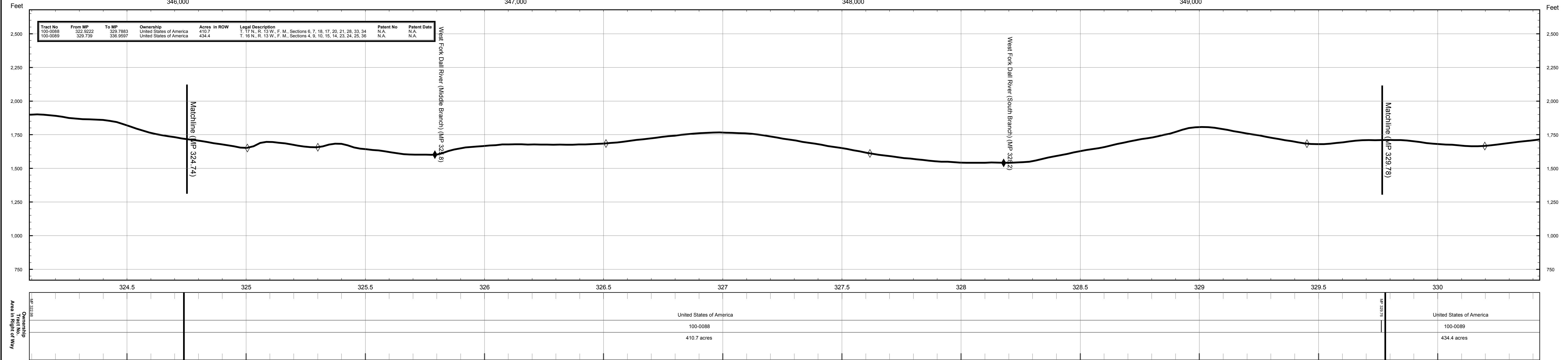
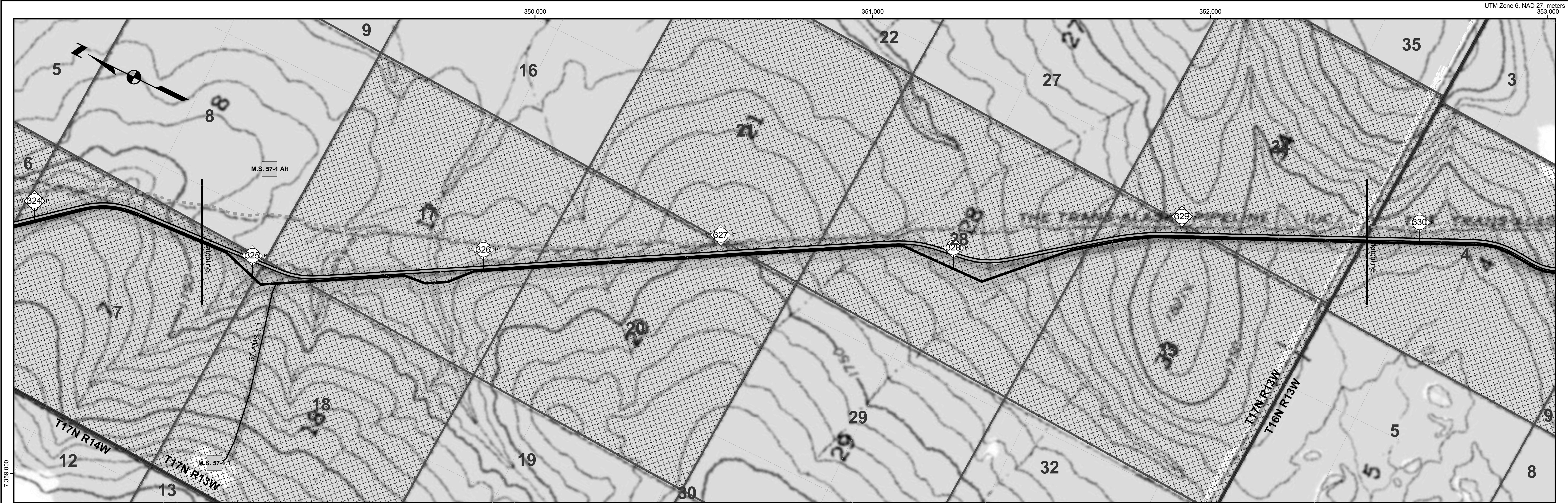
0 500 1,000 2,000 3,000 4,000 Feet

DRAWING NO.: 4680-13-00-B-O-054

REV.: 4







Legend

- Proposed Centreline
- Storage Yards
- Compressor Stations
- Material Sites
- River Staging Areas
- Access Roads
- TAPS Oil Pipeline
- Other Pipelines
- Powerlines
- State Highways
- Airports
- Camps
- Landmarks
- Selected Wetlands
- Land Ownership
- Federal (100)
- Federal: COE (1CE)
- Private (200)
- State (300)
- State: MHT (3MH)
- State: UA (3UA)
- Borough (400)

REV	DATE	REVISIONS	BY	CHECKED BY	PROJ. MANAGER	CUST. APPROVAL
4B	5/21/04	Compressor station sites for initial annual average capacity of 4,500 MMSCFD added; MP 0.0 to MP 1.0 realigned for Point of Origin relocation.	EG	PAC	KM	
4A	5/13/02	Compiled and recreated in digital form based on rev. 3 Ownership sheets, rev. 3 Civil sheets, and rev. 4 Pipeline sheets. Land ownership updated. Background map changed to USGS quads.	IWM	MTA	MRF	

ALASKAN NORTHWEST
NATURAL GAS TRANSPORTATION CO.

Baker
Michael Baker Jr., Inc.
A Unit of Michael Baker Corporation
4601 Business Park Blvd., Suite 42
Anchorage, Alaska 99503
Phone: (907) 273-1600
Fax: (907) 273-1699

This document is the property of the Alaskan Northwest Natural Gas Transportation Company (ANNATC), a partnership, or one or more of its associated companies. It contains proprietary and confidential information. The unauthorized use, reproduction, and/or disclosure of this information is prohibited pursuant to AS 40.25.120(a)(4) and by applicable State and Federal laws including, but not limited to: the Alaska Land Act, AS 38.05.035(a)(9); Article I, Section 22 of the Alaska Constitution; the Federal Trade Secrets Act, 18 USC § 1905; and the Federal Freedom of Information Act, Exemption 4, 5 USC 552(b)(4). Public access to this document also may be limited by the Federal Energy Regulatory Commission Statement of Policy on Treatment of Previously Public Documents, 37 FR 61,030 (2001). In addition, this document is protected as an unpublished work under the United States Copyright Law, 17 USC § 101 et seq. All rights are reserved; unauthorized reproduction is prohibited. ANNATC should be provided with written notice of any request for this document (other than a request from a State agency or official), as well as a reasonable opportunity to object to any proposed release of this document.

NATURAL GAS PIPELINE

LAND USE AND OWNERSHIP

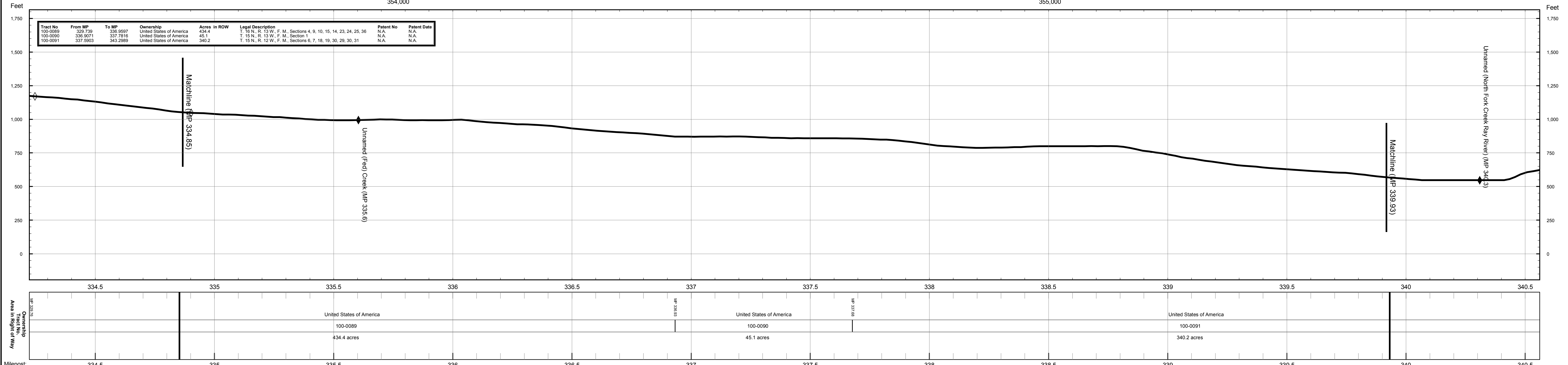
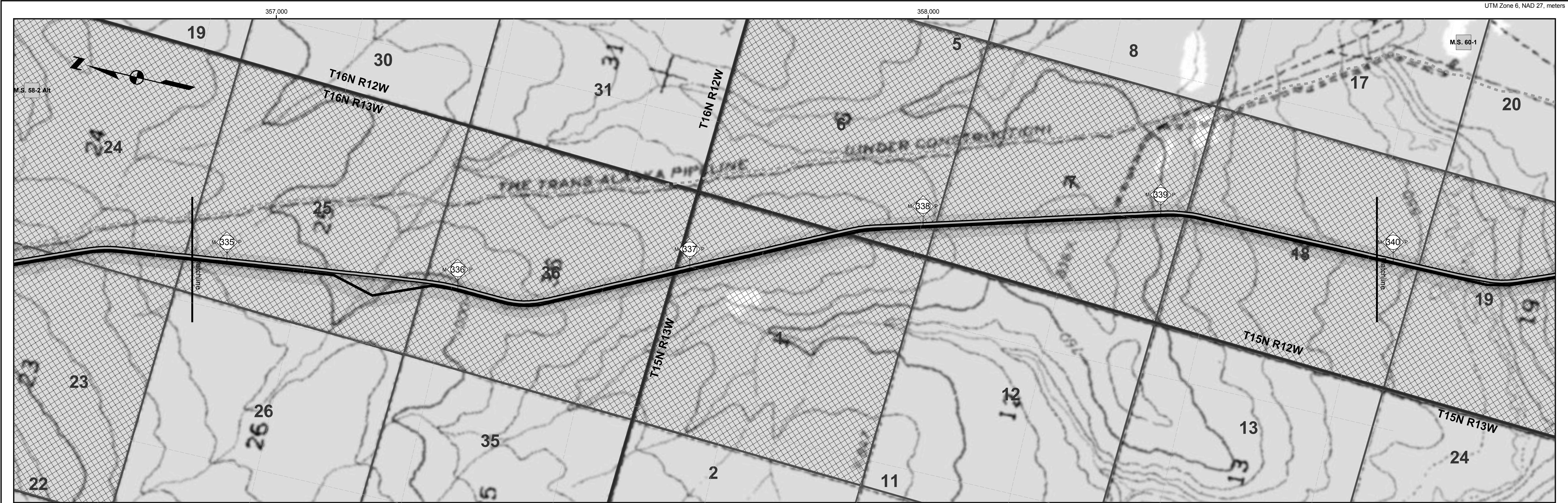
M.P. 324.74 to M.P. 329.78

ALASKA SEGMENT OF THE
ALASKA NATURAL GAS TRANSPORTATION SYSTEM

0 500 1,000 2,000 3,000 4,000 Feet

DRAWING NO.: 4680-13-00-B-O-057

REV.: 4



Milepost: 334.5 335 335.5 336 336.5 337 337.5 338 338.5 339 339.5 340 340.5

Area in Right of Way

United States of America

100-0089

434.4 acres

United States of America

100-0090

45.1 acres

United States of America

100-0091

340.2 acres

Proposed Centreline

- Storage Yards
- Compressor Stations
- Material Sites
- River Staging Areas
- Access Roads

TAPS Oil Pipeline

- Other Pipelines
- Powerlines
- State Highways
- Airports
- Camps
- Landmarks
- Selected Wetlands

Land Ownership

- Federal (100)
- Federal: COE (1CE)
- Private (200)
- State (300)
- State: MHT (3MH)
- State: UA (3UA)
- Borough (400)

REV	DATE	REVISIONS	BY	CHECKED BY	PROJ. MANAGER	CUST. APPROVAL
4B	5/21/04	Compressor station sites for initial annual average capacity of 4,500 MMSCFD added; MP 0.0 to MP 1.0 realigned for Point of Origin relocation.	EG	PAC	KM	
4A	5/13/02	Compiled and recreated in digital form based on rev. 3 Ownership sheets, rev. 3 Civil sheets, and rev. 4 Pipeline sheets. Land ownership updated. Background map changed to USGS quads.	IWM	MTA	MRF	

ALASKAN NORTHWEST
NATURAL GAS TRANSPORTATION CO.

Baker
Michael Baker Jr., Inc.
A Unit of Michael Baker Corporation
4601 Business Park Blvd., Suite 42
Anchorage, Alaska 99503
Phone: (907) 273-1600
Fax: (907) 273-1699

This document is the property of the Alaskan Northwest Natural Gas Transportation Company (ANNATC), a partnership, or one or more of its associated companies. It contains proprietary and confidential information. The unauthorized use, reproduction, and/or disclosure of this information is prohibited pursuant to AS 40.25.120(a)(4) and by applicable State and Federal laws including, but not limited to: the Alaska Land Act, AS 38.05.035(a)(9); Article I, Section 22 of the Alaska Constitution; the Federal Trade Secrets Act, 18 USC § 1905; and the Federal Freedom of Information Act, Exemption 4, 5 USC 552(b)(4). Public access to this document also may be limited by the Federal Energy Regulatory Commission Statement of Policy on Treatment of Previously Public Documents, 37 FR 61,030 (2001). In addition, this document is protected as an unpublished work under the United States Copyright Law, 17 USC § 101 et seq. All rights are reserved; unauthorized reproduction is prohibited. ANNATC should be provided with written notice of any request for this document (other than a request from a State agency or official), as well as a reasonable opportunity to object to any proposed release of this document.

NATURAL GAS PIPELINE

LAND USE AND OWNERSHIP

M.P. 334.85 to M.P. 339.93

ALASKA SEGMENT OF THE
ALASKA NATURAL GAS TRANSPORTATION SYSTEM

0 500 1,000 2,000 3,000 4,000 Feet

DRAWING NO.: 4680-13-00-B-O-059

REV.: 4