












-  TAPS Oil Pipeline
 Other Pipelines
 Powerlines
 State Highways
 Airports
 Camps
 Landmarks
 Selected Wetlands

Land Ownership

	Federal (100)
	Federal: COE (1CE)
	Private (200)
	State (300)
	State: MHT (3MH)
	State: UA (3UA)
	Borough (400)

**ALASKAN NORTHWEST
NATURAL GAS TRANSPORTATION CO.**

Baker

Michael Baker Jr., Inc.
A Unit of Michael Baker Corporation
4601 Business Park Blvd., Suite 42
Anchorage, Alaska 99503
Phone: (907) 273-1600
Fax: (907) 273-1699

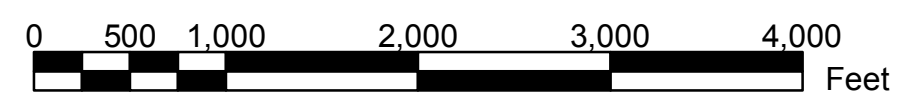
This document is the property of the Alaskan Northwest Natural Gas Transportation Company (ANNTC), a partnership, or one or more of its associated companies. It contains proprietary and confidential information. The unauthorized use, reproduction, and/or disclosure of this information is prohibited pursuant to AS 45 20.120(a)(4) and by applicable State and Federal laws and regulations. This document may also contain information that is exempt from public release under the Constitution; the Federal Trade Secrets Act, 18 USC § 1905; and the Freedom of Information Act, Exemption 4, 5 USC 552(b)(4). Public access to this document also may be limited by the Federal Energy Regulatory Commission's Statement of Policy on Treatment of Previously Public Documents, 76 FERC 61,300 (2001). In addition, this document is protected as a trade secret under Alaska law. Any further reproduction or distribution of this document without the express written permission of ANNTC is prohibited. ANNCTG should be provided with written notice of any request for this document (other than a request from a State agency or official), as well as a reasonable opportunity to object to any proposed release of this document.

NATURAL GAS PIPELINE

LAND USE AND OWNERSHIP

M.P. 109.48 to M.P. 114.92

ALASKA SEGMENT OF THE ALASKA NATURAL GAS TRANSPORTATION SYSTEM

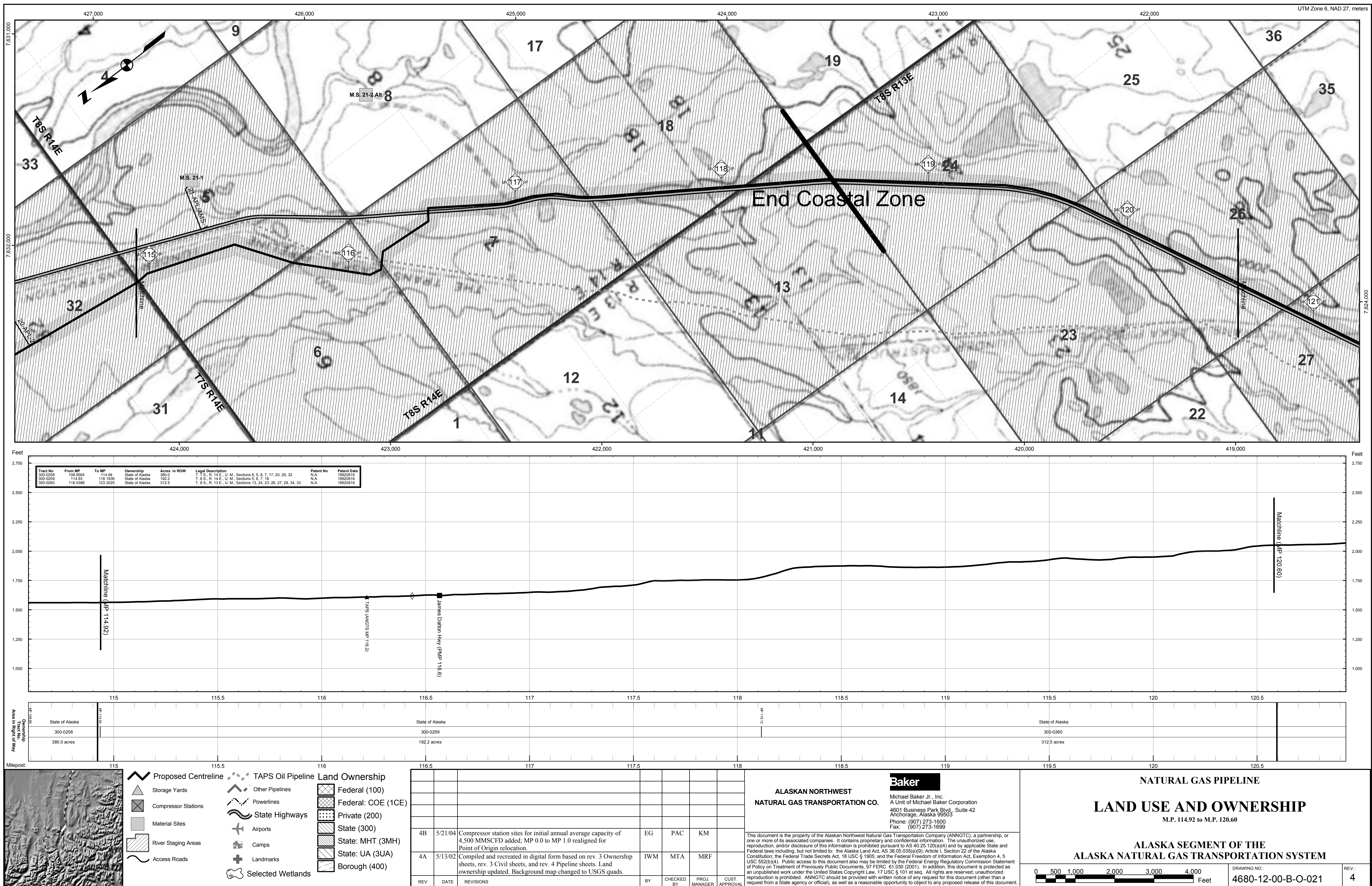


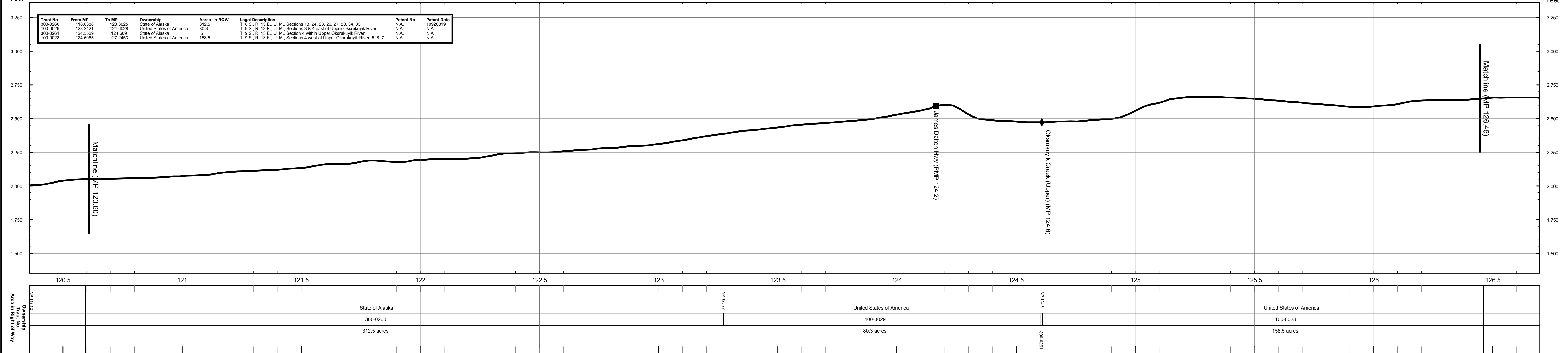
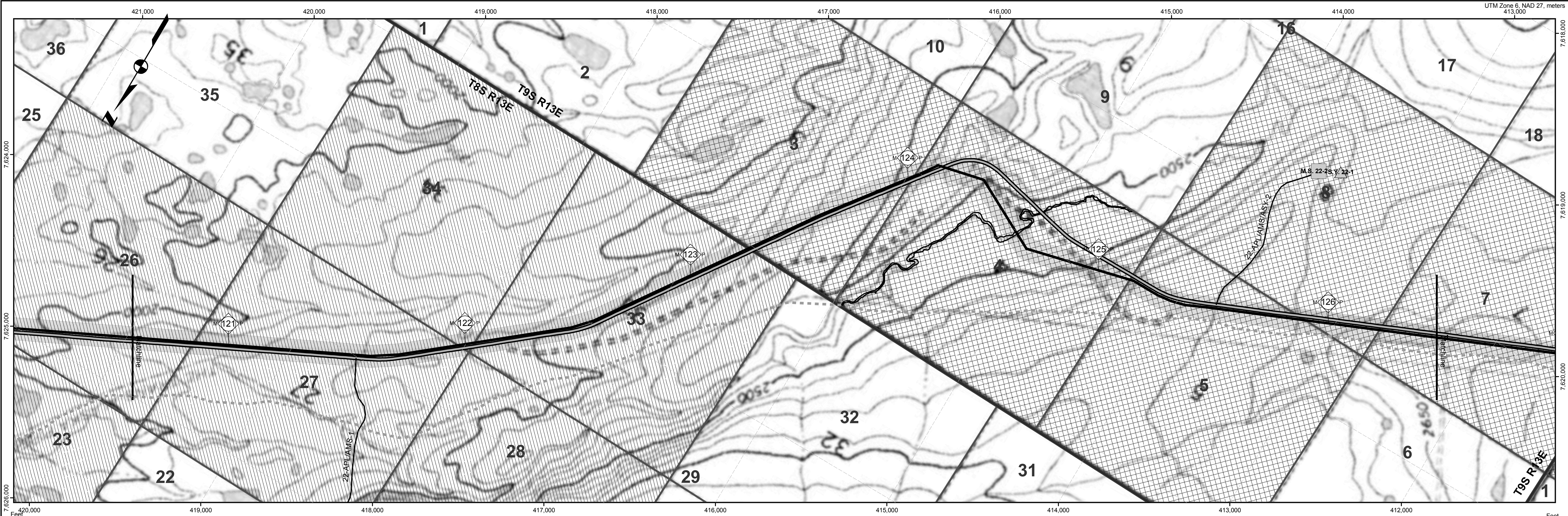
DRAWING NO.:

4680-11-00-B-O-020

EV.:

4





		Land Ownership
		Federal (100)
		Federal: COE (1CE)
		Private (200)
		State (300)
		State: MHT (3MH)
		State: UA (3UA)
		Borough (400)

4B	5/21/04	Compressor station sites for initial annual average capacity of 4,500 MMSCFD added; MP 0.0 to MP 1.0 realigned for Point of Origin relocation.	EG	PAC	KM
4A	5/13/02	Compiled and recreated in digital form based on rev. 3 Ownership sheets, rev. 3 Civil sheets, and rev. 4 Pipeline sheets. Land ownership updated. Background map changed to USGS quads.	IWM	MTA	MRF
REV	DATE	REVISIONS	BY	CHECKED BY	PROJ. MANAGER
					CUST. APPROVAL

ALASKAN NORTHWEST
NATURAL GAS TRANSPORTATION CO.

Baker
Michael Baker Jr., Inc.
A Unit of Michael Baker Corporation
4601 Business Park Blvd., Suite 42
Anchorage, Alaska 99503
Phone: (907) 273-1600
Fax: (907) 273-1699

This document is the property of the Alaskan Northwest Natural Gas Transportation Company (ANNATC), a partnership, or one or more of its associated companies. It contains proprietary and confidential information. The unauthorized use, reproduction, and/or disclosure of this information is prohibited pursuant to AS 40.25.120(a)(4) and by applicable State and Federal laws including, but not limited to: the Alaska Land Act, AS 38.05.035(a)(9); Article I, Section 22 of the Alaska Constitution; the Federal Trade Secrets Act, 18 USC § 1905; and the Federal Freedom of Information Act, Exemption 4, 5 USC 552(b)(4). Public access to this document also may be limited by the Federal Energy Regulatory Commission Statement of Policy on Treatment of Previously Public Documents, 97 FERC 61.030 (2001). In addition, this document is protected as an unpublished work under the United States Copyright Law, 17 USC § 101 et seq. All rights are reserved; unauthorized reproduction is prohibited. ANNATC should be provided with written notice of any request for this document (other than a request from a State agency or official), as well as a reasonable opportunity to object to any proposed release of this document.

NATURAL GAS PIPELINE

LAND USE AND OWNERSHIP

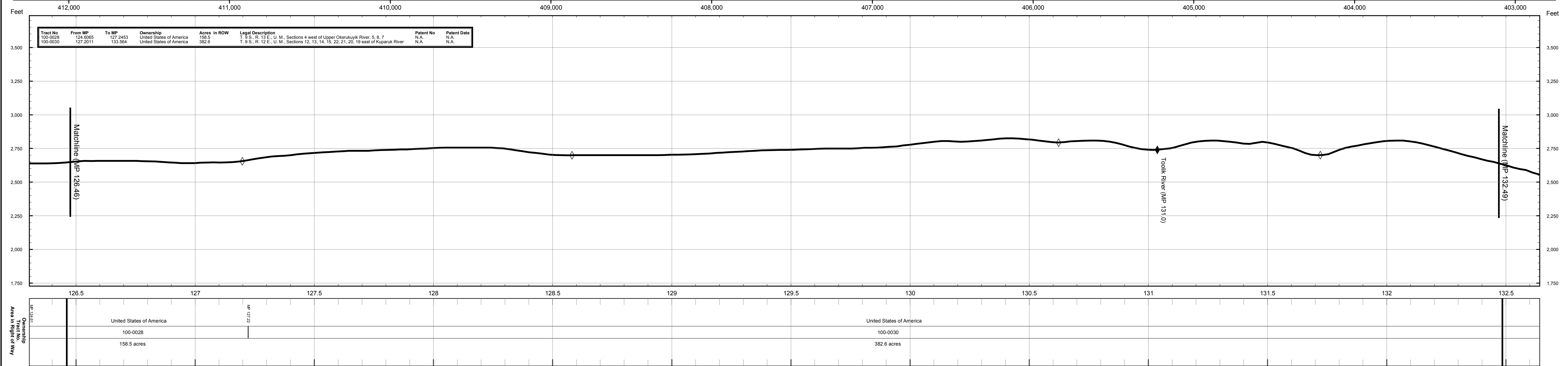
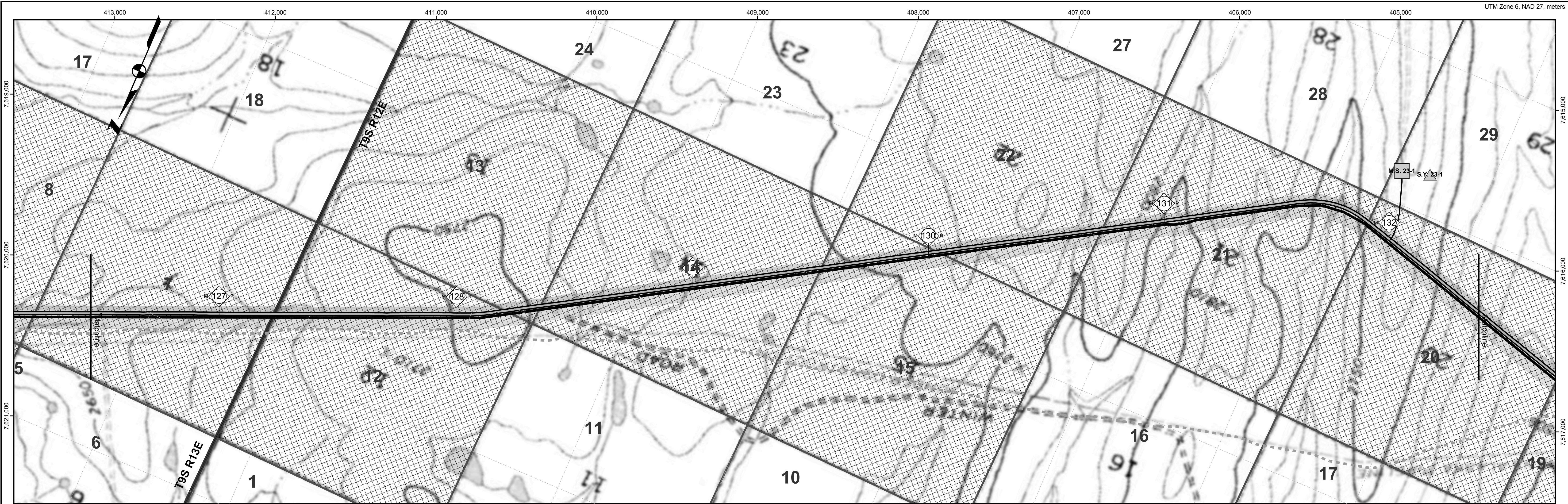
M.P. 120.60 to M.P. 126.46

ALASKA SEGMENT OF THE
ALASKA NATURAL GAS TRANSPORTATION SYSTEM

0 500 1,000 2,000 3,000 4,000 Feet

DRAWING NO.: 4680-12-00-B-O-022

REV.: 4



MP 126.46

United States of America

100-0028

158.5 acres

MP 132.49

United States of America

100-0030

382.6 acres

Milepost: 126.5 127 127.5 128 128.5 129 129.5 130 130.5 131 131.5 132 132.5

Proposed Centreline

- Storage Yards
- Compressor Stations
- Material Sites
- River Staging Areas
- Access Roads

TAPS Oil Pipeline

- Other Pipelines
- Powerlines
- State Highways
- Airports
- Camps
- Landmarks
- Selected Wetlands

Land Ownership

- Federal (100)
- Federal: COE (1CE)
- Private (200)
- State (300)
- State: MHT (3MH)
- State: UA (3UA)
- Borough (400)

REV	DATE	REVISIONS	BY	CHECKED BY	PROJ. MANAGER	CUST. APPROVAL
4B	5/21/04	Compressor station sites for initial annual average capacity of 4,500 MMSCFD added; MP 0.0 to MP 1.0 realigned for Point of Origin relocation.	EG	PAC	KM	
4A	5/13/02	Compiled and recreated in digital form based on rev. 3 Ownership sheets, rev. 3 Civil sheets, and rev. 4 Pipeline sheets. Land ownership updated. Background map changed to USGS quads.	IWM	MTA	MRF	

ALASKAN NORTHWEST
NATURAL GAS TRANSPORTATION CO.

Baker
Michael Baker Jr., Inc.
A Unit of Michael Baker Corporation
4601 Business Park Blvd., Suite 42
Anchorage, Alaska 99503
Phone: (907) 273-1600
Fax: (907) 273-1699

This document is the property of the Alaskan Northwest Natural Gas Transportation Company (ANNATC), a partnership, or one or more of its associated companies. It contains proprietary and confidential information. The unauthorized use, reproduction, and/or disclosure of this information is prohibited pursuant to AS 40.25.120(a)(4) and by applicable State and Federal laws including, but not limited to: the Alaska Land Act, AS 38.05.035(a)(9); Article I, Section 22 of the Alaska Constitution; the Federal Trade Secrets Act, 18 USC § 1905; and the Federal Freedom of Information Act, Exemption 4, 5 USC 552(b)(4). Public access to this document also may be limited by the Federal Energy Regulatory Commission Statement of Policy on Treatment of Previously Public Documents, 97 FERC 61.030 (2001). In addition, this document is protected as an unpublished work under the United States Copyright Law, 17 USC § 101 et seq. All rights are reserved; unauthorized reproduction is prohibited. ANNATC should be provided with written notice of any request for this document (other than a request from a State agency or official), as well as a reasonable opportunity to object to any proposed release of this document.

NATURAL GAS PIPELINE

LAND USE AND OWNERSHIP

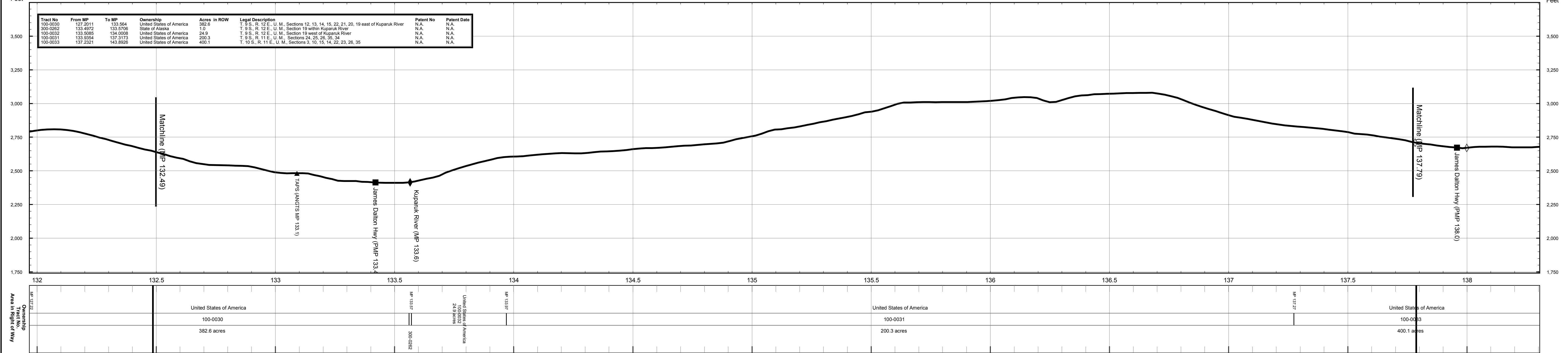
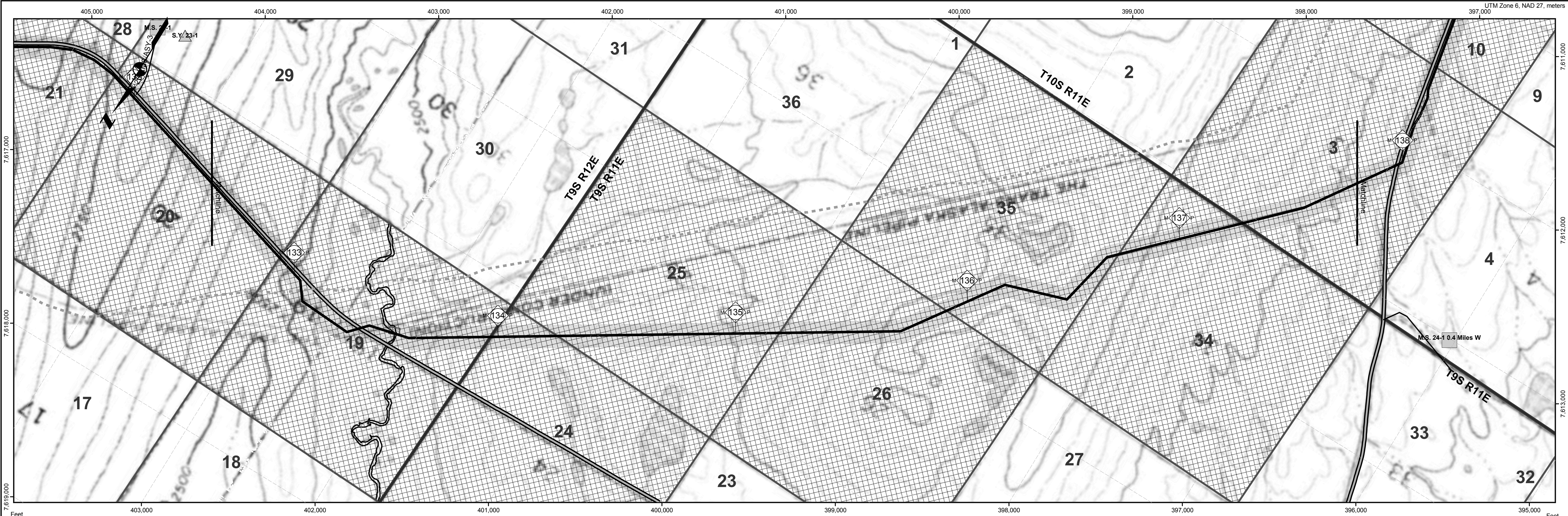
M.P. 126.46 to M.P. 132.49

ALASKA SEGMENT OF THE
ALASKA NATURAL GAS TRANSPORTATION SYSTEM

0 500 1,000 2,000 3,000 4,000 Feet

DRAWING NO.: 4680-12-00-B-O-023

REV.: 4



- Proposed Centreline
- Storage Yards
- Compressor Stations
- Material Sites
- River Staging Areas
- Access Roads
- TAPS Oil Pipeline
- Other Pipelines
- Powerlines
- State Highways
- Airports
- Camps
- Landmarks
- Selected Wetlands

Tract No.	From MP	To MP	Ownership	Acres in ROW	Legal Description	Patent No.	Patent Date
100-0030	127.2011	133.564	United States of America	382.6	T. 9 S., R. 12 E., U. M., Sections 12, 13, 14, 15, 22, 21, 20, 19 east of Kuparuk River	N.A.	N.A.
300-0262	133.4972	133.5706	State of Alaska	1.0	T. 9 S., R. 12 E., U. M., Section 19 within Kuparuk River	N.A.	N.A.
100-0032	133.5085	134.0000	United States of America	24.9	T. 9 S., R. 12 E., U. M., Section 19 west of Kuparuk River	N.A.	N.A.
100-0031	133.9354	137.3173	United States of America	200.3	T. 9 S., R. 11 E., U. M., Sections 24, 25, 26, 35, 34	N.A.	N.A.
100-0033	137.2231	143.6926	United States of America	400.1	T. 10 S., R. 11 E., U. M., Sections 3, 10, 15, 14, 22, 23, 26, 35	N.A.	N.A.

REV	DATE	REVISIONS	BY	CHECKED BY	PROJ. MANAGER	CUST. APPROVAL
4B	5/21/04	Compressor station sites for initial annual average capacity of 4,500 MMSCFD added; MP 0.0 to MP 1.0 realigned for Point of Origin relocation.	EG	PAC	KM	
4A	5/13/02	Compiled and recreated in digital form based on rev. 3 Ownership sheets, rev. 3 Civil sheets, and rev. 4 Pipeline sheets. Land ownership updated. Background map changed to USGS quads.	IWM	MTA	MRF	

ALASKAN NORTHWEST
NATURAL GAS TRANSPORTATION CO.
Baker
Michael Baker Jr., Inc.
A Unit of Michael Baker Corporation
4601 Business Park Blvd., Suite 42
Anchorage, Alaska 99503
Phone: (907) 273-1600
Fax: (907) 273-1699

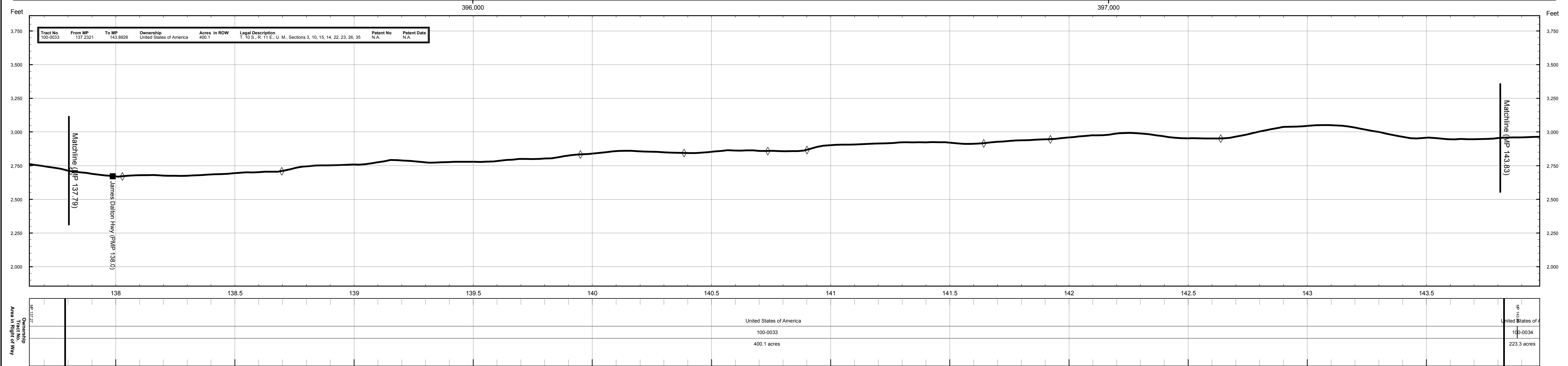
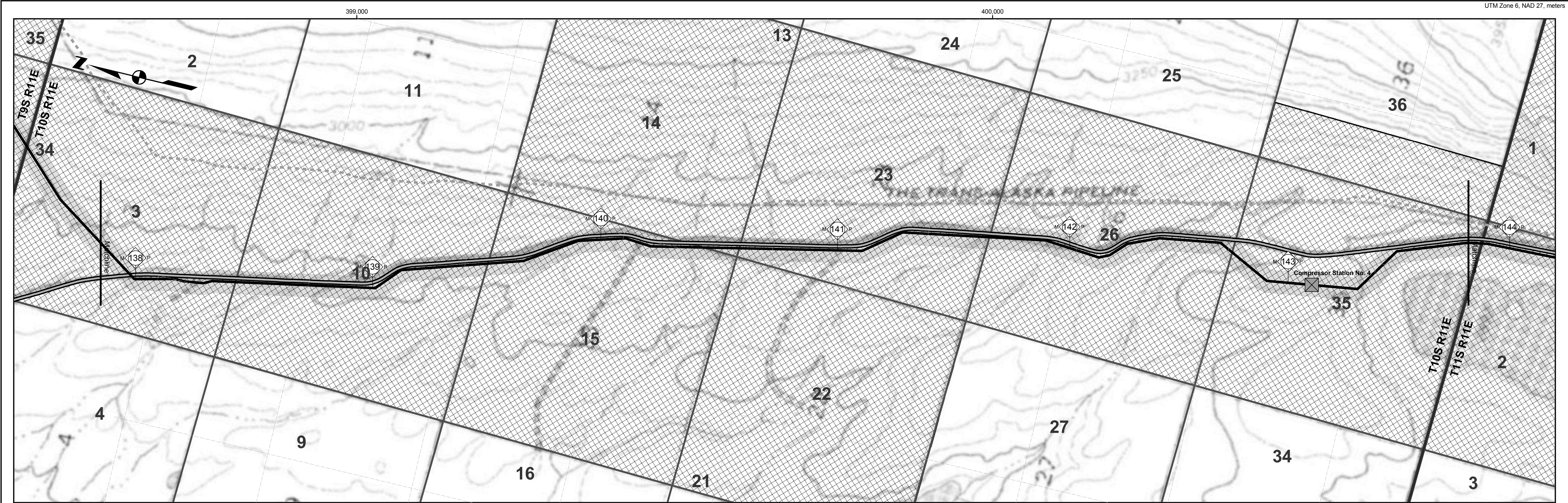
This document is the property of the Alaskan Northwest Natural Gas Transportation Company (ANNATC), a partnership, or one or more of its associated companies. It contains proprietary and confidential information. The unauthorized use, reproduction, and/or disclosure of this information is prohibited pursuant to AS 40.25.120(a)(4) and by applicable State and Federal laws including, but not limited to: the Alaska Land Act, AS 38.05.035(a)(9); Article I, Section 22 of the Alaska Constitution; the Federal Trade Secrets Act, 18 USC § 1905; and the Federal Freedom of Information Act, Exemption 4, 5 USC 552(b)(4). Public access to this document also may be limited by the Federal Energy Regulatory Commission Statement of Policy on Treatment of Previously Public Documents, 37 FR 61,030 (2001). In addition, this document is protected as an unpublished work under the United States Copyright Law, 17 USC § 101 et seq. All rights are reserved; unauthorized reproduction is prohibited. ANNATC should be provided with written notice of any request for this document (other than a request from a State agency or official), as well as a reasonable opportunity to object to any proposed release of this document.

NATURAL GAS PIPELINE
LAND USE AND OWNERSHIP
M.P. 132.49 to M.P. 137.79
ALASKA SEGMENT OF THE
ALASKA NATURAL GAS TRANSPORTATION SYSTEM

0 500 1,000 2,000 3,000 4,000 Feet

DRAWING NO.:
4680-12-00-B-O-024

REV.:
4



Milepost: 138

Proposed Centreline

- Storage Yards
- Compressor Stations
- Material Sites
- River Staging Areas
- Access Roads

TAPS Oil Pipeline

- Other Pipelines
- Powerlines
- State Highways
- Airports
- Camps
- Landmarks
- Selected Wetlands

Land Ownership

- Federal (100)
- Federal: COE (1CE)
- Private (200)
- State (300)
- State: MHT (3MH)
- State: UA (3UA)
- Borough (400)

REV	DATE	REVISIONS	BY	CHECKED BY	PROJ. MANAGER	CUST. APPROVAL
4B	5/21/04	Compressor station sites for initial annual average capacity of 4,500 MMSCFD added; MP 0.0 to MP 1.0 realigned for Point of Origin relocation.	EG	PAC	KM	
4A	5/13/02	Compiled and recreated in digital form based on rev. 3 Ownership sheets, rev. 3 Civil sheets, and rev. 4 Pipeline sheets. Land ownership updated. Background map changed to USGS quads.	IWM	MTA	MRF	

ALASKAN NORTHWEST NATURAL GAS TRANSPORTATION CO.

Baker

Michael Baker Jr., Inc.
A Unit of Michael Baker Corporation
4601 Business Park Blvd., Suite 42
Anchorage, Alaska 99503
Phone: (907) 273-1600
Fax: (907) 273-1699

This document is the property of the Alaskan Northwest Natural Gas Transportation Company (ANNATC), a partnership, or one or more of its associated companies. It contains proprietary and confidential information. The unauthorized use, reproduction, and/or disclosure of this information is prohibited pursuant to AS 40.25.120(a)(4) and by applicable State and Federal laws including, but not limited to: the Alaska Land Act, AS 38.05.035(a)(9); Article I, Section 22 of the Alaska Constitution; the Federal Trade Secrets Act, 18 USC § 1905; and the Federal Freedom of Information Act, Exemption 4, 5 USC 552(b)(4). Public access to this document also may be limited by the Federal Energy Regulatory Commission Statement of Policy on Treatment of Previously Public Documents, 97 FERC 61,030 (2001). In addition, this document is protected as an unpublished work under the United States Copyright Law, 17 USC § 101 et seq. All rights are reserved; unauthorized reproduction is prohibited. ANNATC should be provided with written notice of any request for this document (other than a request from a State agency or official), as well as a reasonable opportunity to object to any proposed release of this document.

NATURAL GAS PIPELINE

LAND USE AND OWNERSHIP

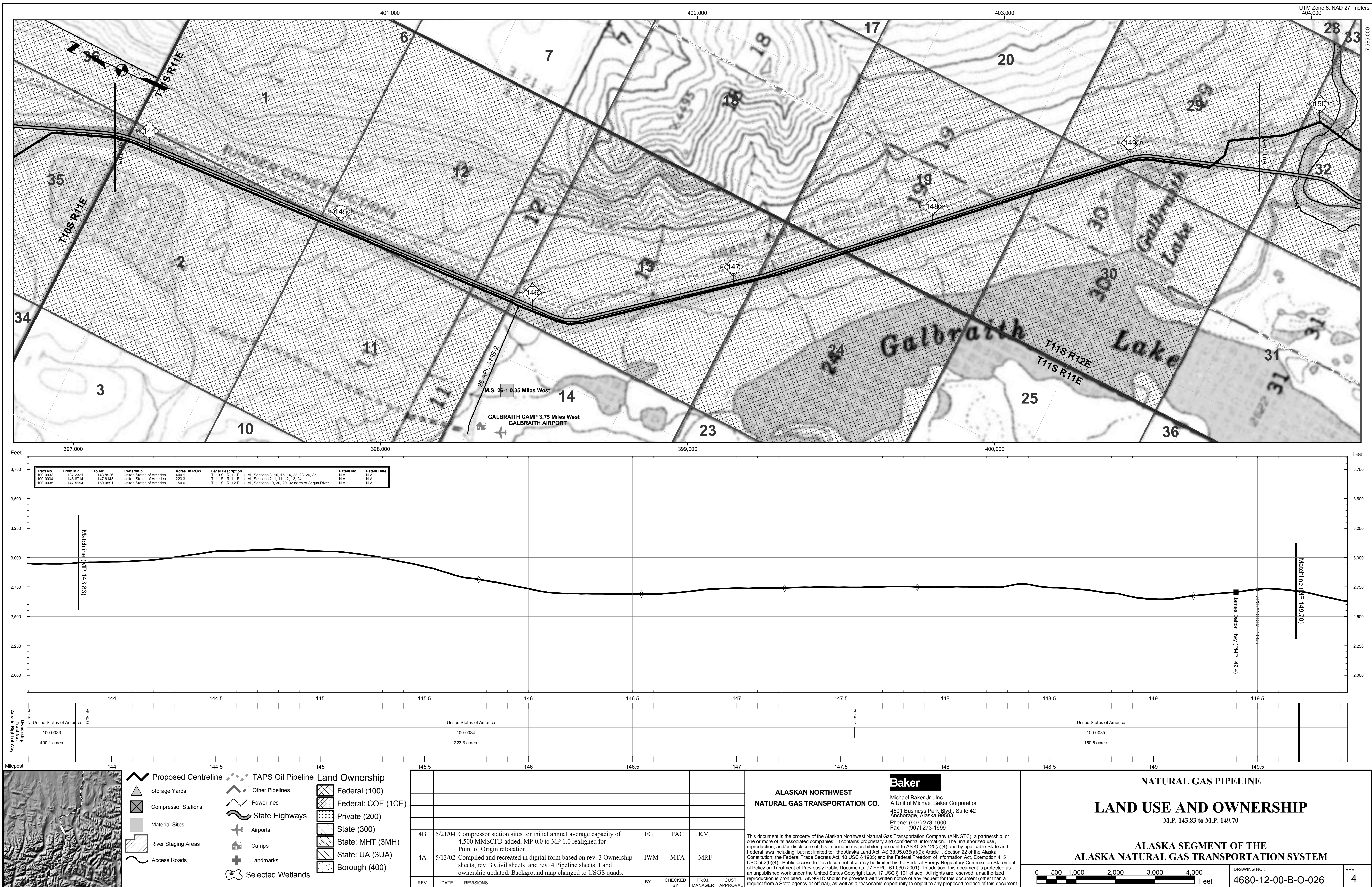
M.P. 137.79 to M.P. 143.83

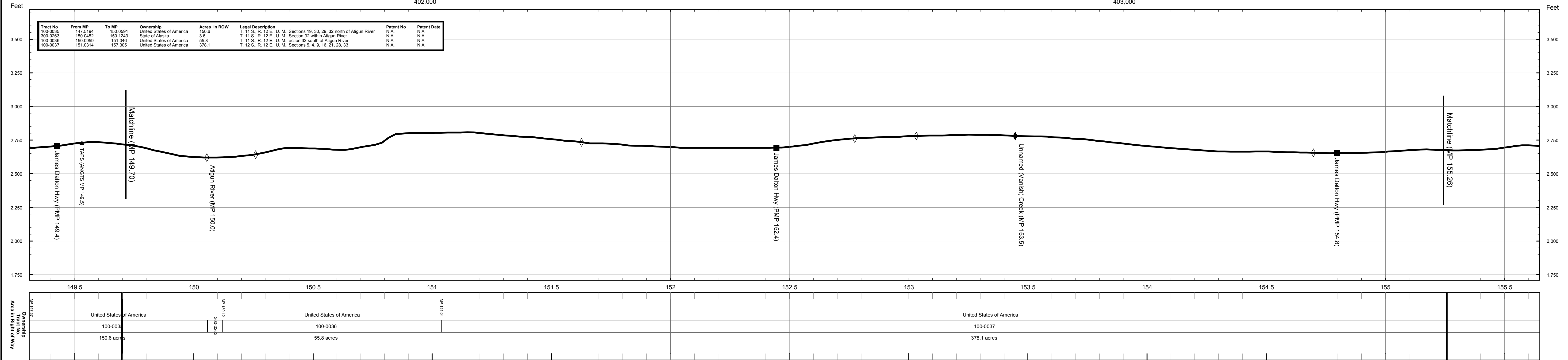
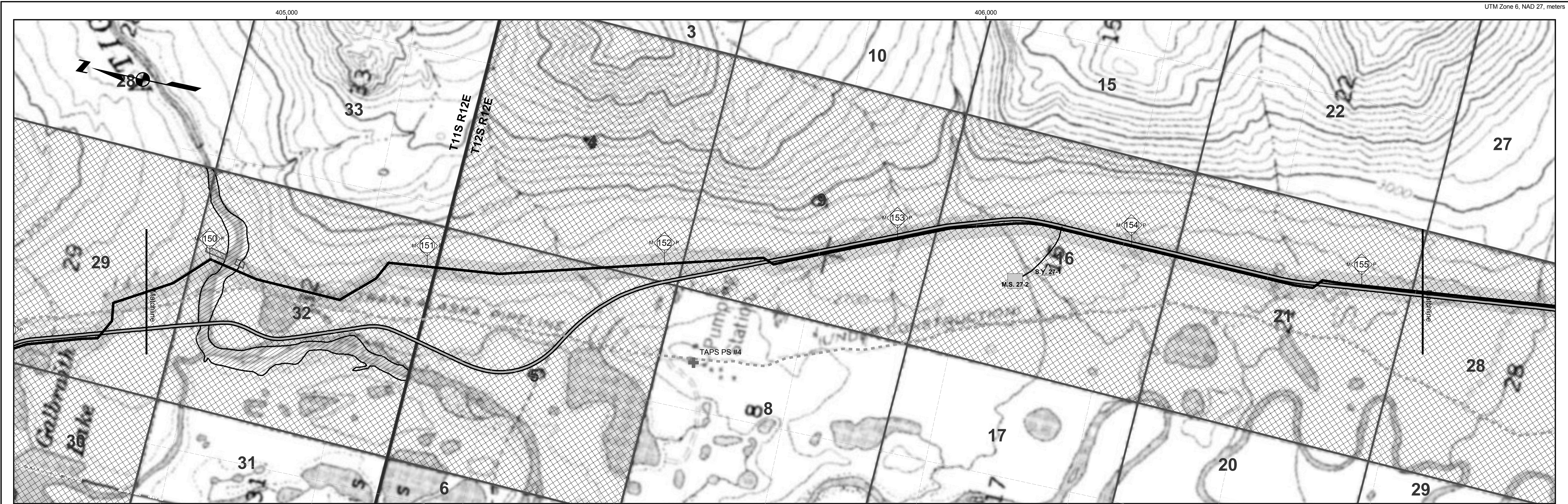
ALASKA SEGMENT OF THE ALASKA NATURAL GAS TRANSPORTATION SYSTEM

0 500 1,000 2,000 3,000 4,000 Feet

DRAWING NO.: 4680-12-00-B-O-025

REV.: 4





Proposed Centreline

- Storage Yards
- Compressor Stations
- Material Sites
- River Staging Areas
- Access Roads

TAPS Oil Pipeline

- Other Pipelines
- Powerlines
- State Highways
- Airports
- Camps
- Landmarks
- Selected Wetlands

Land Ownership

- Federal (100)
- Federal: COE (1CE)
- Private (200)
- State (300)
- State: MHT (3MH)
- State: UA (3UA)
- Borough (400)

REV	DATE	REVISIONS	BY	CHECKED BY	PROJ. MANAGER	CUST. APPROVAL
4B	5/21/04	Compressor station sites for initial annual average capacity of 4,500 MMSCFD added; MP 0.0 to MP 1.0 realigned for Point of Origin relocation.	EG	PAC	KM	
4A	5/13/02	Compiled and recreated in digital form based on rev. 3 Ownership sheets, rev. 3 Civil sheets, and rev. 4 Pipeline sheets. Land ownership updated. Background map changed to USGS quads.	IWM	MTA	MRF	

**ALASKAN NORTHWEST
NATURAL GAS TRANSPORTATION CO.**

Baker
Michael Baker Jr., Inc.
A Unit of Michael Baker Corporation
4601 Business Park Blvd., Suite 42
Anchorage, Alaska 99503
Phone: (907) 273-1600
Fax: (907) 273-1699

This document is the property of the Alaskan Northwest Natural Gas Transportation Company (ANNATC), a partnership, or one or more of its associated companies. It contains proprietary and confidential information. The unauthorized use, reproduction, and/or disclosure of this information is prohibited pursuant to AS 40.25.120(a)(4) and by applicable State and Federal laws including, but not limited to: the Alaska Land Act, AS 38.05.035(a)(9); Article I, Section 22 of the Alaska Constitution; the Federal Trade Secrets Act, 18 USC § 1905; and the Federal Freedom of Information Act, Exemption 4, 5 USC 552(b)(4). Public access to this document also may be limited by the Federal Energy Regulatory Commission Statement of Policy on Treatment of Previously Public Documents, 37 FR 61,130 (2001). In addition, this document is protected as an unpublished work under the United States Copyright Law, 17 USC § 101 et seq. All rights are reserved; unauthorized reproduction is prohibited. ANNATC should be provided with written notice of any request for this document (other than a request from a State agency or official), as well as a reasonable opportunity to object to any proposed release of this document.

NATURAL GAS PIPELINE

LAND USE AND OWNERSHIP

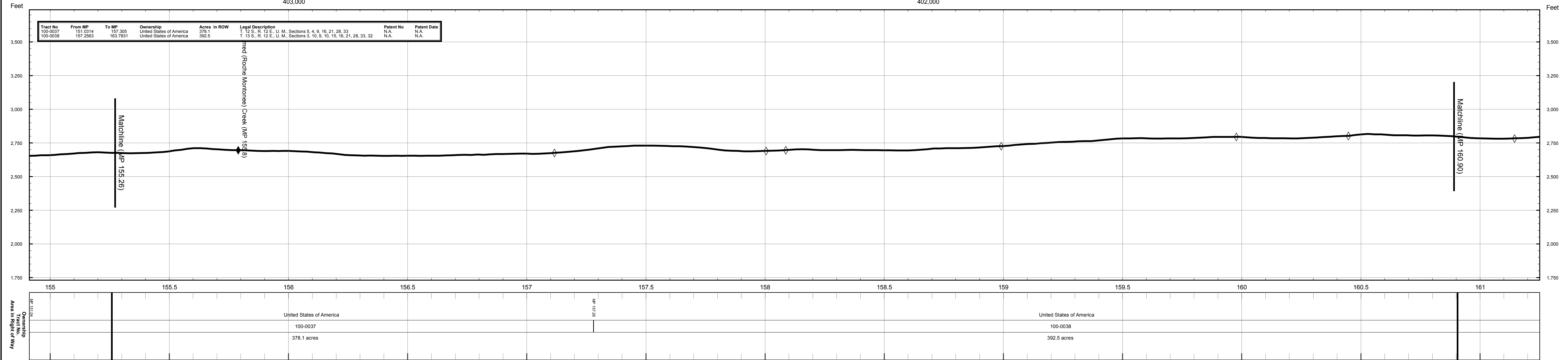
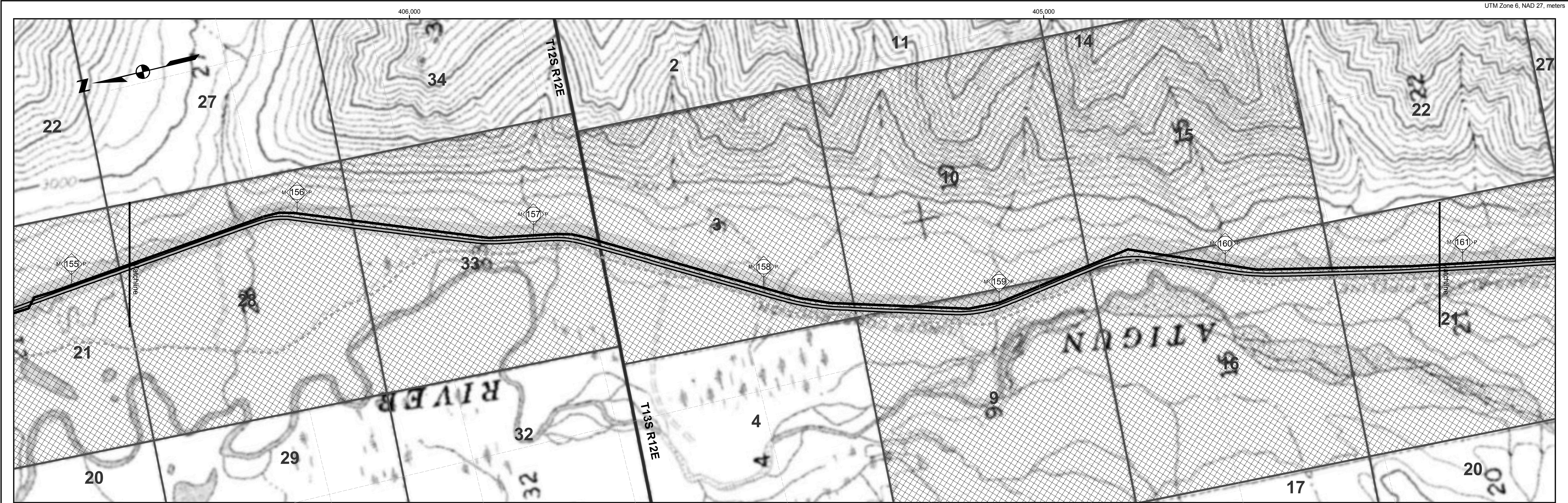
M.P. 149.70 to M.P. 155.26

**ALASKA SEGMENT OF THE
ALASKA NATURAL GAS TRANSPORTATION SYSTEM**

0 500 1,000 2,000 3,000 4,000 Feet

DRAWING NO.: 4680-12-00-B-O-027

REV.: 4



Proposed Centreline

- Storage Yards
- Compressor Stations
- Material Sites
- River Staging Areas
- Access Roads

TAPS Oil Pipeline

- Other Pipelines
- Powerlines
- State Highways
- Airports
- Camps
- Landmarks
- Selected Wetlands

Land Ownership

- Federal (100)
- Federal: COE (1CE)
- Private (200)
- State (300)
- State: MHT (3MH)
- State: UA (3UA)
- Borough (400)

REV	DATE	REVISIONS	BY	CHECKED BY	PROJ. MANAGER	CUST. APPROVAL
4B	5/21/04	Compressor station sites for initial annual average capacity of 4,500 MMSCFD added; MP 0.0 to MP 1.0 realigned for Point of Origin relocation.	EG	PAC	KM	
4A	5/13/02	Compiled and recreated in digital form based on rev. 3 Ownership sheets, rev. 3 Civil sheets, and rev. 4 Pipeline sheets. Land ownership updated. Background map changed to USGS quads.	IWM	MTA	MRF	

ALASKAN NORTHWEST
NATURAL GAS TRANSPORTATION CO.

Baker
Michael Baker Jr., Inc.
A Unit of Michael Baker Corporation
4601 Business Park Blvd., Suite 42
Anchorage, Alaska 99503
Phone: (907) 273-1600
Fax: (907) 273-1699

This document is the property of the Alaskan Northwest Natural Gas Transportation Company (ANNATC), a partnership, or one or more of its associated companies. It contains proprietary and confidential information. The unauthorized use, reproduction, and/or disclosure of this information is prohibited pursuant to AS 40.25.120(a)(4) and by applicable State and Federal laws including, but not limited to: the Alaska Land Act, AS 38.05.035(a)(9); Article I, Section 22 of the Alaska Constitution; the Federal Trade Secrets Act, 18 USC § 1905; and the Federal Freedom of Information Act, Exemption 4, 5 USC 552(b)(4). Public access to this document also may be limited by the Federal Energy Regulatory Commission Statement of Policy on Treatment of Previously Public Documents, 97 FERC 61.030 (2001). In addition, this document is protected as an unpublished work under the United States Copyright Law, 17 USC § 101 et seq. All rights are reserved; unauthorized reproduction is prohibited. ANNATC should be provided with written notice of any request for this document (other than a request from a State agency or official), as well as a reasonable opportunity to object to any proposed release of this document.

NATURAL GAS PIPELINE

LAND USE AND OWNERSHIP

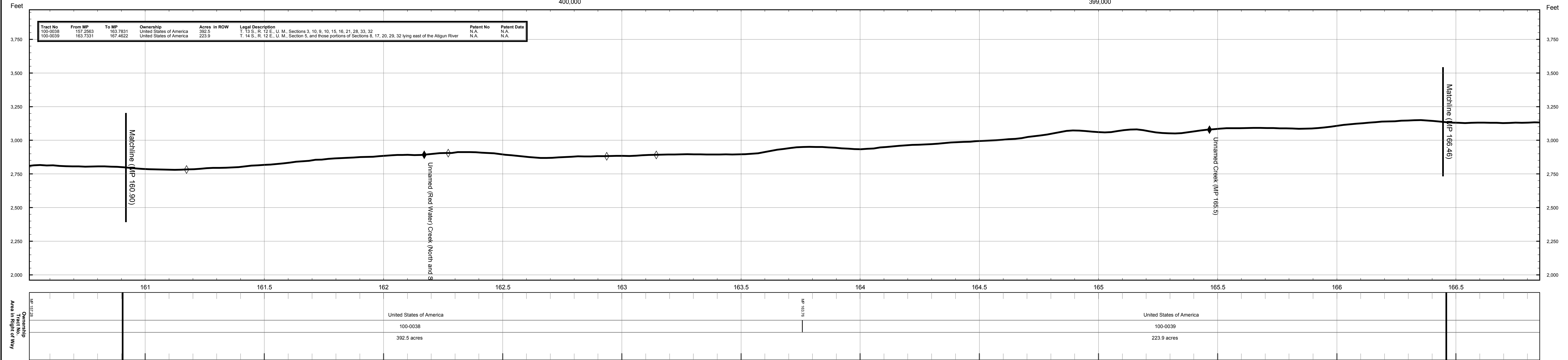
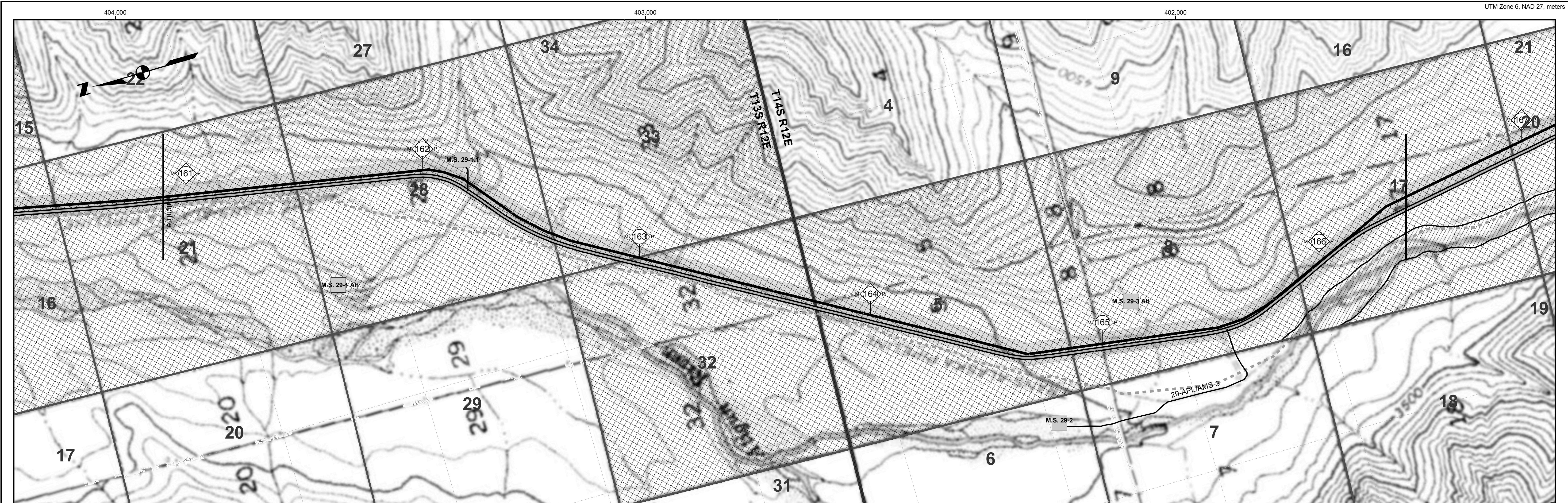
M.P. 155.26 to M.P. 160.90

ALASKA SEGMENT OF THE
ALASKA NATURAL GAS TRANSPORTATION SYSTEM

0 500 1,000 2,000 3,000 4,000 Feet

DRAWING NO.: 4680-12-00-B-O-028

REV.: 4



Proposed Centreline

- Storage Yards
- Compressor Stations
- Material Sites
- River Staging Areas
- Access Roads

TAPS Oil Pipeline

- Other Pipelines
- Powerlines
- State Highways
- Airports
- Camps
- Landmarks
- Selected Wetlands

Land Ownership

- Federal (100)
- Federal: COE (1CE)
- Private (200)
- State (300)
- State: MHT (3MH)
- State: UA (3UA)
- Borough (400)

**ALASKAN NORTHWEST
NATURAL GAS TRANSPORTATION CO.**

Baker

Michael Baker Jr., Inc.
A Unit of Michael Baker Corporation
4601 Business Park Blvd., Suite 42
Anchorage, Alaska 99503
Phone: (907) 273-1600
Fax: (907) 273-1699

This document is the property of the Alaskan Northwest Natural Gas Transportation Company (ANNATC), a partnership, or one or more of its associated companies. It contains proprietary and confidential information. The unauthorized use, reproduction, and/or disclosure of this information is prohibited pursuant to AS 40.25.120(a)(4) and by applicable State and Federal laws including, but not limited to: the Alaska Land Act, AS 38.05.035(a)(9); Article I, Section 22 of the Alaska Constitution; the Federal Trade Secrets Act, 18 USC § 1905; and the Federal Freedom of Information Act, Exemption 4, 5 USC 552(b)(4). Public access to this document also may be limited by the Federal Energy Regulatory Commission Statement of Policy on Treatment of Previously Public Documents, 37 FR 61,030 (2001). In addition, this document is protected as an unpublished work under the United States Copyright Law, 17 USC § 101 et seq. All rights are reserved; unauthorized reproduction is prohibited. ANNATC should be provided with written notice of any request for this document (other than a request from a State agency or official), as well as a reasonable opportunity to object to any proposed release of this document.

NATURAL GAS PIPELINE

LAND USE AND OWNERSHIP

M.P. 160.90 to M.P. 166.46

**ALASKA SEGMENT OF THE
ALASKA NATURAL GAS TRANSPORTATION SYSTEM**

0 500 1,000 2,000 3,000 4,000 Feet

DRAWING NO.: 4680-12-00-B-O-029

REV.: 4