

Milepost: 58, 58.5, 59, 59.5, 60, 60.5, 61, 61.5, 62, 62.5, 63, 63.5, 64

Proposed Centrelines

- Storage Yards
- Compressor Stations
- Material Sites
- River Staging Areas
- Access Roads

TAPS Oil Pipeline

- Other Pipelines
- Powerlines
- State Highways
- Airports
- Camps
- Landmarks
- Selected Wetlands

Land Ownership

- Federal (100)
- Federal: COE (1CE)
- Private (200)
- State (300)
- State: MHT (3MH)
- State: UA (3UA)
- Borough (400)

4B	5/21/04	Compressor station sites for initial annual average capacity of 4,500 MMSCFD added; MP 0.0 to MP 1.0 realigned for Point of Origin relocation.	EG	PAC	KM	
4A	5/13/02	Compiled and recreated in digital form based on rev. 3 Ownership sheets, rev. 3 Civil sheets, and rev. 4 Pipeline sheets. Land ownership updated. Background map changed to USGS quads.	IWM	MTA	MRF	
REV	DATE	REVISIONS	BY	CHECKED BY	PROJ. MANAGER	CUST. APPROVAL

ALASKAN NORTHWEST
NATURAL GAS TRANSPORTATION CO.

Baker
Michael Baker Jr., Inc.
A Unit of Michael Baker Corporation
4601 Business Park Blvd., Suite 42
Anchorage, Alaska 99503
Phone: (907) 273-1600
Fax: (907) 273-1699

This document is the property of the Alaskan Northwest Natural Gas Transportation Company (ANNATC), a partnership, or one or more of its associated companies. It contains proprietary and confidential information. The unauthorized use, reproduction, and/or disclosure of this information is prohibited pursuant to AS 40.25.120(a)(4) and by applicable State and Federal laws including, but not limited to: the Alaska Land Act, AS 38.05.035(a)(9); Article I, Section 22 of the Alaska Constitution; the Federal Trade Secrets Act, 18 USC § 1905; and the Federal Freedom of Information Act, Exemption 4, 5 USC 552(b)(4). Public access to this document also may be limited by the Federal Energy Regulatory Commission Statement of Policy on Treatment of Previously Public Documents, 97 FERC 61,030 (2001). In addition, this document is protected as an unpublished work under the United States Copyright Law, 17 USC § 101 et seq. All rights are reserved; unauthorized reproduction is prohibited. ANNATC should be provided with written notice of any request for this document (other than a request from a State agency or official), as well as a reasonable opportunity to object to any proposed release of this document.

NATURAL GAS PIPELINE

LAND USE AND OWNERSHIP

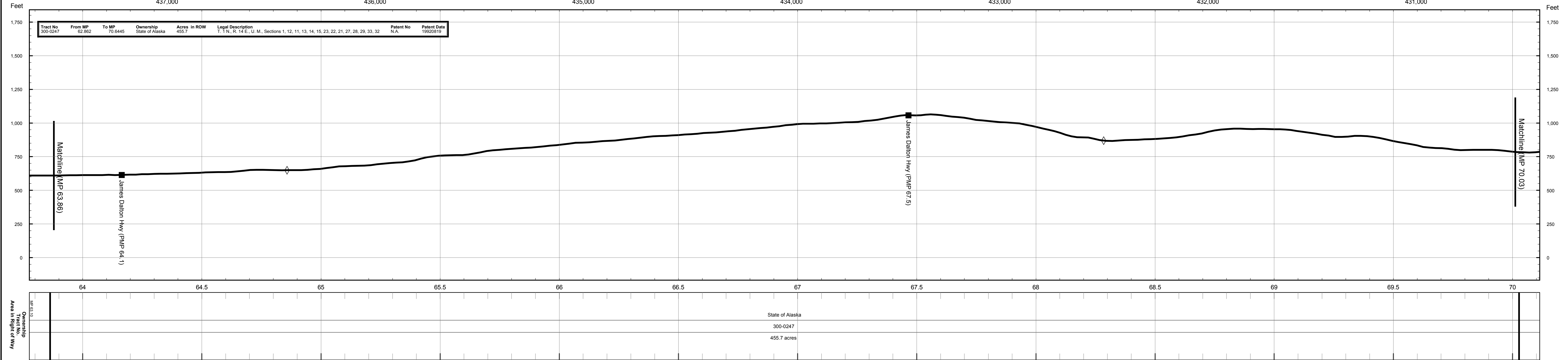
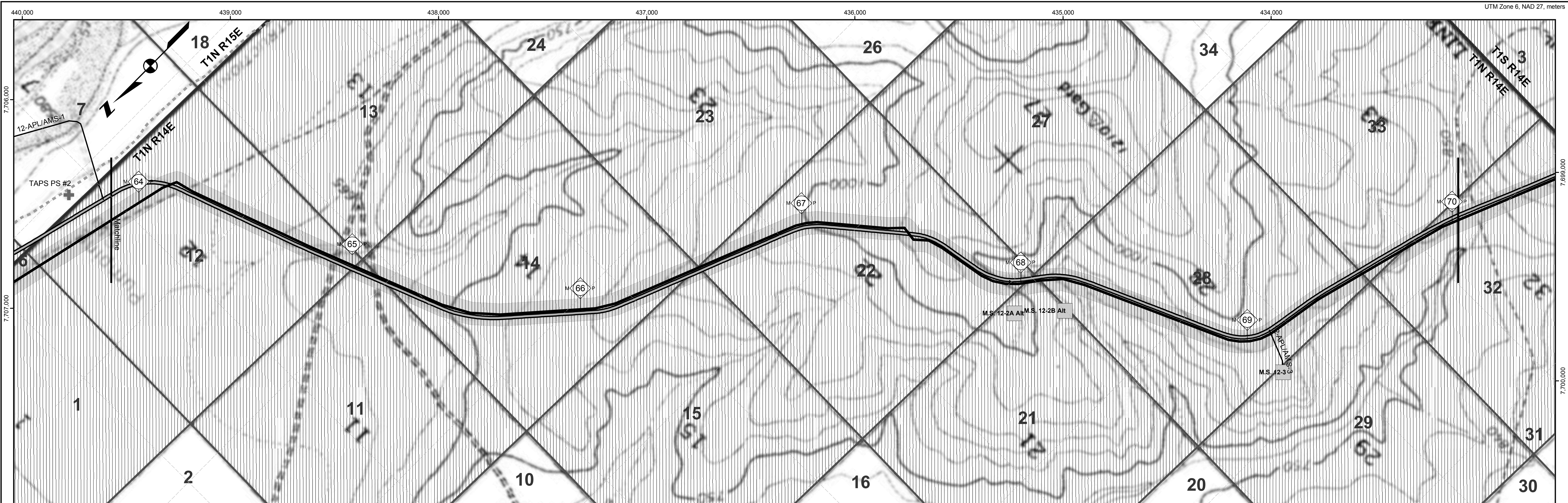
M.P. 58.17 to M.P. 63.86

ALASKA SEGMENT OF THE
ALASKA NATURAL GAS TRANSPORTATION SYSTEM

0 500 1,000 2,000 3,000 4,000 Feet

DRAWING NO.: 4680-11-00-B-O-011

REV.: 4



Legend:

- Proposed Centreline
- Storage Yards
- Compressor Stations
- Material Sites
- River Staging Areas
- Access Roads
- TAPS Oil Pipeline
- Other Pipelines
- Powerlines
- State Highways
- Airports
- Camps
- Landmarks
- Selected Wetlands
- Land Ownership
- Federal (100)
- Federal: COE (1CE)
- Private (200)
- State (300)
- State: MHT (3MH)
- State: UA (3UA)
- Borough (400)

REV	DATE	REVISIONS	BY	CHECKED BY	PROJ. MANAGER	CUST. APPROVAL
4B	5/21/04	Compressor station sites for initial annual average capacity of 4,500 MMSCFD added; MP 0.0 to MP 1.0 realigned for Point of Origin relocation.	EG	PAC	KM	
4A	5/13/02	Compiled and recreated in digital form based on rev. 3 Ownership sheets, rev. 3 Civil sheets, and rev. 4 Pipeline sheets. Land ownership updated. Background map changed to USGS quads.	IWM	MTA	MRF	

ALASKAN NORTHWEST
NATURAL GAS TRANSPORTATION CO.

Baker
Michael Baker Jr., Inc.
A Unit of Michael Baker Corporation
4601 Business Park Blvd., Suite 42
Anchorage, Alaska 99503
Phone: (907) 273-1600
Fax: (907) 273-1699

This document is the property of the Alaskan Northwest Natural Gas Transportation Company (ANNNGTC), a partnership, or one or more of its associated companies. It contains proprietary and confidential information. The unauthorized use, reproduction, and/or disclosure of this information is prohibited pursuant to AS 40.25.120(a)(4) and by applicable State and Federal laws including, but not limited to: the Alaska Land Act, AS 38.05.035(a)(9); Article I, Section 22 of the Alaska Constitution; the Federal Trade Secrets Act, 18 USC § 1905; and the Federal Freedom of Information Act, Exemption 4, 5 USC 552(b)(4). Public access to this document also may be limited by the Federal Energy Regulatory Commission Statement of Policy on Treatment of Previously Public Documents, 97 FERC 61.030 (2001). In addition, this document is protected as an unpublished work under the United States Copyright Law, 17 USC § 101 et seq. All rights are reserved; unauthorized reproduction is prohibited. ANNNGTC should be provided with written notice of any request for this document (other than a request from a State agency or official), as well as a reasonable opportunity to object to any proposed release of this document.


NATURAL GAS PIPELINE
LAND USE AND OWNERSHIP
M.P. 63.86 to M.P. 70.03

ALASKA SEGMENT OF THE
ALASKA NATURAL GAS TRANSPORTATION SYSTEM

0 500 1,000 2,000 3,000 4,000 Feet

DRAWING NO.: 4680-11-00-B-O-012

REV.: 4

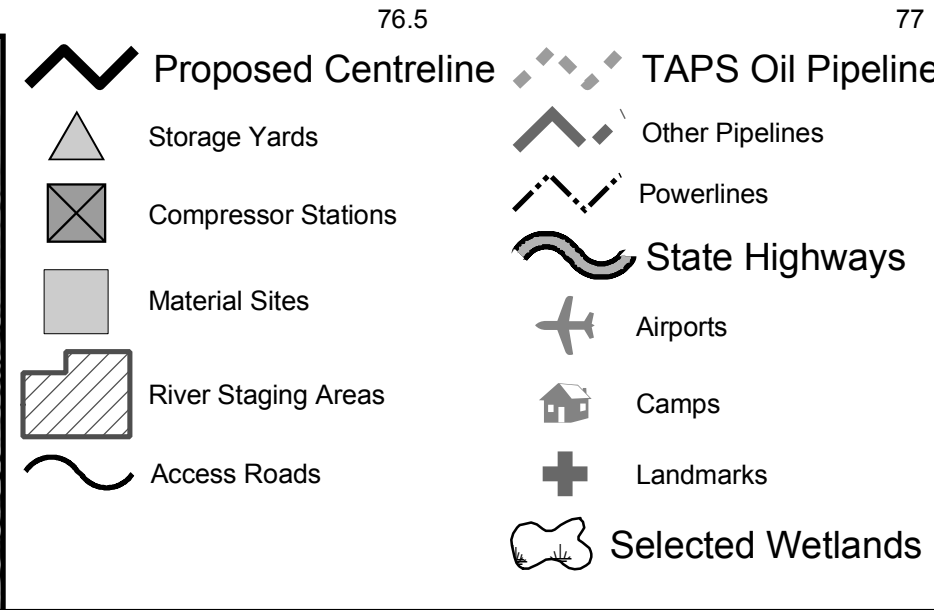



- | | | | | | | | |
|-----|---------|---|-----|------------|---------------|----------------|--|
| | | | | | | | |
| | | | | | | | |
| | | | | | | | |
| 4B | 5/21/04 | Compressor station sites for initial annual average capacity of 4,500 MMSCFD added; MP 0.0 to MP 1.0 realigned for Point of Origin relocation. | EG | PAC | KM | | |
| 4A | 5/13/02 | Compiled and recreated in digital form based on rev. 3 Ownership sheets, rev. 3 Civil sheets, and rev. 4 Pipeline sheets. Land ownership updated. Background map changed to USGS quads. | IWM | MTA | MRF | | |
| REV | DATE | REVISIONS | BY | CHECKED BY | PROJ. MANAGER | CUST. APPROVAL | |

This document is the property of the Alaskan Northwest Natural Gas Transportation Company (ANNTC), a partnership, or one or more of its associated companies. It contains proprietary and confidential information. The unauthorized use, reproduction, and/or disclosure of this information is prohibited pursuant to AS 40.25.120(a)(4) and by applicable State and Federal laws, including but not limited to the Alaska Public Access to Information Act, Alaska Statute 39.05, the Alaska Constitution, the Federal Trade Secrets Act, 18 USC § 1905, and the Federal Freedom of Information Act, Exemption 4, 5 USC 552(b)(4). Public access to this document also may be limited by the Federal Energy Regulatory Commission's Statement of Policy on Treatment of Previously Public Documents, 97 FERC 6130 (2001). In addition, this document is protected as confidential information under Alaska Law 39.05. This document is not to be distributed outside of the company. Reproduction is prohibited. ANNTC should be provided with written notice of any request for this document (other than a request from a State agency or official), as well as a reasonable opportunity to object to any proposed release of this document.

A horizontal number line representing distance in feet. The line is marked with major tick marks at 0, 500, 1,000, 2,000, 3,000, and 4,000. The segments between these marks are filled with alternating black and white colors. The segments are: 0-500 (black), 500-1,000 (white), 1,000-1,500 (black), 1,500-2,000 (white), 2,000-2,500 (black), 2,500-3,000 (white), 3,000-3,500 (black), and 3,500-4,000 (white). The word "Feet" is written at the right end of the line.

DRAWING NO.:
4680-11-00-B-O-013

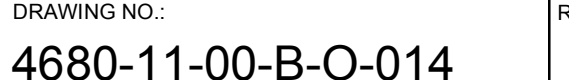


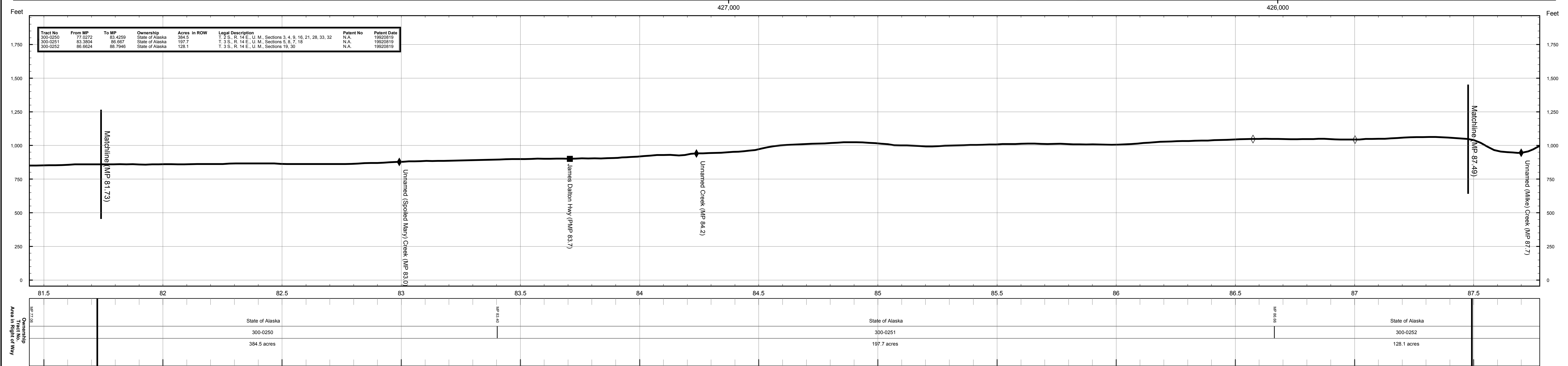
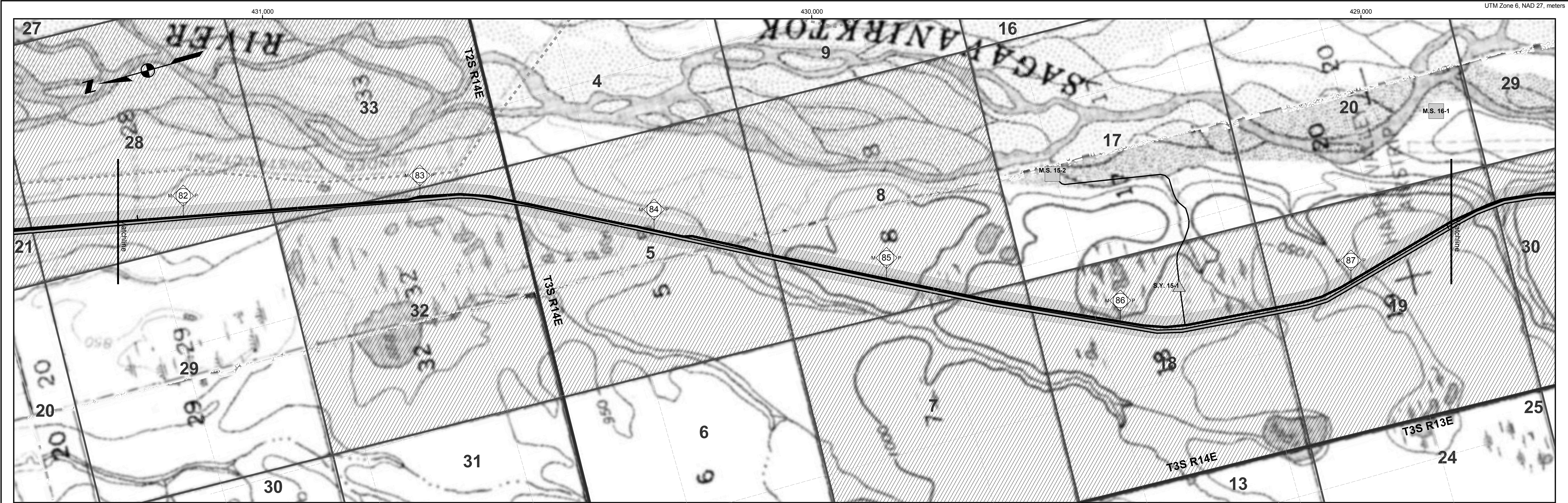
Baker

Michael Baker Jr., Inc.
A Unit of Michael Baker Corporation
4601 Business Park Blvd., Suite 42
Anchorage, Alaska 99503
Phone: (907) 273-1600
Fax: (907) 273-1699

This document is the property of the Alaskan Northwest Natural Gas Transportation Company (ANNTC), a partnership, or one or more of its associated companies. It contains proprietary and confidential information. The unauthorized use, reproduction, and/or disclosure of this information is prohibited pursuant to AS 40.25.120(a)(4) and by applicable State and Federal laws, including but not limited to the Alaska Public Access to Information Act, Alaska Statute 39.05, the Alaska Constitution, the Federal Trade Secrets Act, 18 USC § 1905, and the Federal Freedom of Information Act, Exemption 4, 5 USC 552(b)(4). Public access to this document also may be limited by the Federal Energy Regulatory Commission's Statement of Policy on Treatment of Previously Public Documents, 97 FERC 6130 (2001). In addition, this document is protected as confidential information under Alaska Law 19.06.001. Any reproduction or disclosure of this document without the express written permission of ANNTC is prohibited. ANNTC should be provided with written notice of any request for this document (other than a request from a State agency or official), as well as a reasonable opportunity to object to any proposed release of this document.

ALASKA SEGMENT OF THE ALASKA NATURAL GAS TRANSPORTATION SYSTEM





Milepost: 81.5 82 82.5 83 83.5 84 84.5 85 85.5 86 86.5 87 87.5

MP 81.730

State of Alaska

300-0250

384.5 acres

MP 83.49

State of Alaska

300-0251

197.7 acres

MP 86.96

State of Alaska

300-0252

128.1 acres

Proposed Centreline

- Storage Yards
- Compressor Stations
- Material Sites
- River Staging Areas
- Access Roads

TAPS Oil Pipeline

- Other Pipelines
- Powerlines
- State Highways
- Airports
- Camps
- Landmarks
- Selected Wetlands

Land Ownership

- Federal (100)
- Federal: COE (1CE)
- Private (200)
- State (300)
- State: MHT (3MH)
- State: UA (3UA)
- Borough (400)

4B	5/21/04	Compressor station sites for initial annual average capacity of 4,500 MMSCFD added; MP 0.0 to MP 1.0 realigned for Point of Origin relocation.	EG	PAC	KM	
4A	5/13/02	Compiled and recreated in digital form based on rev. 3 Ownership sheets, rev. 3 Civil sheets, and rev. 4 Pipeline sheets. Land ownership updated. Background map changed to USGS quads.	IWM	MTA	MRF	
REV	DATE	REVISIONS	BY	CHECKED BY	PROJ. MANAGER	CUST. APPROVAL

ALASKAN NORTHWEST
NATURAL GAS TRANSPORTATION CO.

Baker
Michael Baker Jr., Inc.
A Unit of Michael Baker Corporation
4601 Business Park Blvd., Suite 42
Anchorage, Alaska 99503
Phone: (907) 273-1600
Fax: (907) 273-1699

This document is the property of the Alaskan Northwest Natural Gas Transportation Company (ANNNGTC), a partnership, or one or more of its associated companies. It contains proprietary and confidential information. The unauthorized use, reproduction, and/or disclosure of this information is prohibited pursuant to AS 40.25.120(a)(4) and by applicable State and Federal laws including, but not limited to: the Alaska Land Act, AS 38.05.035(a)(9); Article I, Section 22 of the Alaska Constitution; the Federal Trade Secrets Act, 18 USC § 1905; and the Federal Freedom of Information Act, Exemption 4, 5 USC 552(b)(4). Public access to this document also may be limited by the Federal Energy Regulatory Commission Statement of Policy on Treatment of Previously Public Documents, 37 FERC 61.030 (2001). In addition, this document is protected as an unpublished work under the United States Copyright Law, 17 USC § 101 et seq. All rights are reserved; unauthorized reproduction is prohibited. ANNNGTC should be provided with written notice of any request for this document (other than a request from a State agency or official), as well as a reasonable opportunity to object to any proposed release of this document.

NATURAL GAS PIPELINE

LAND USE AND OWNERSHIP

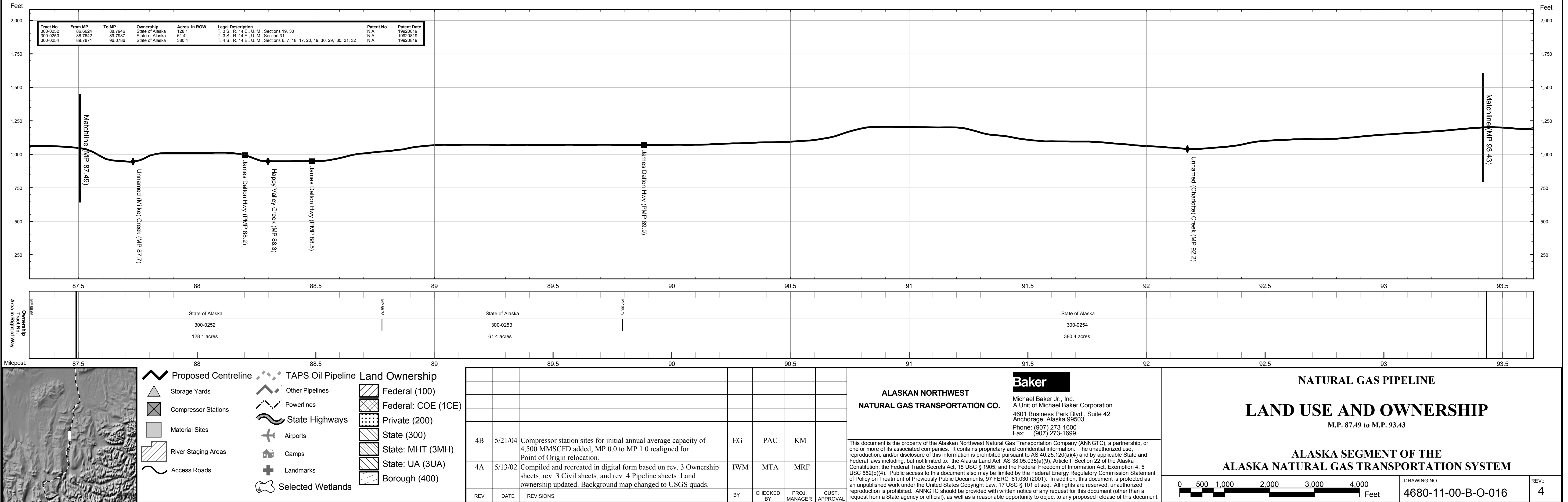
M.P. 81.73 to M.P. 87.49

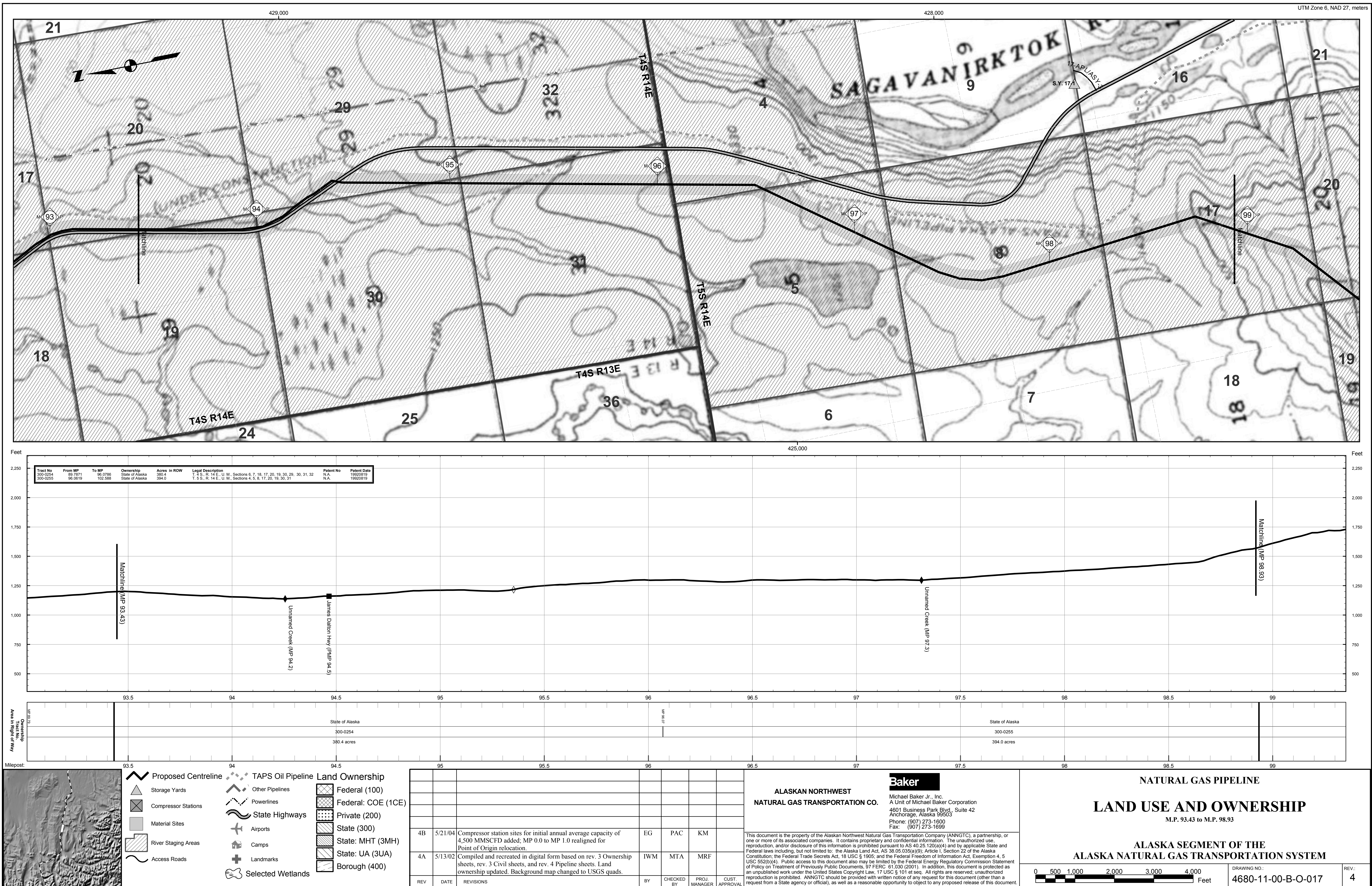
ALASKA SEGMENT OF THE
ALASKA NATURAL GAS TRANSPORTATION SYSTEM

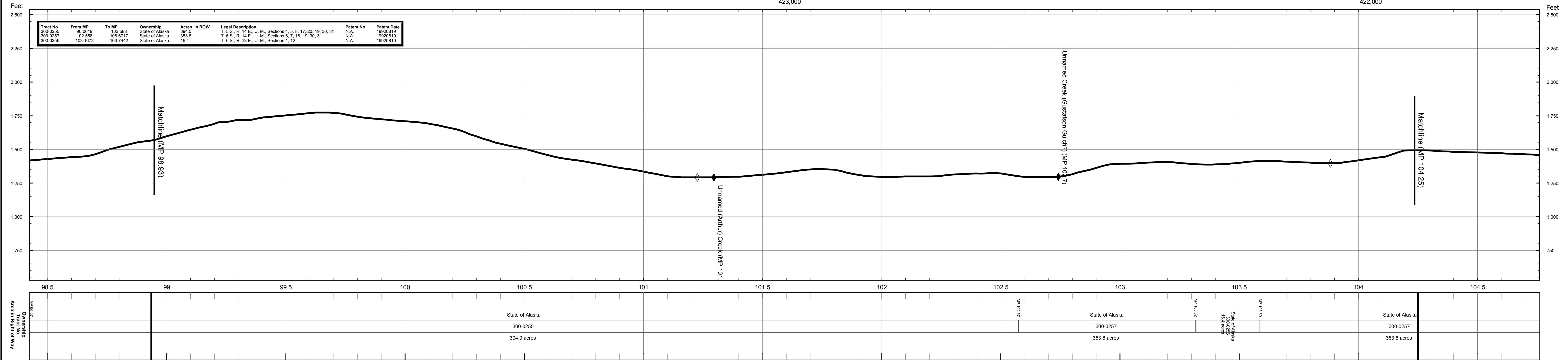
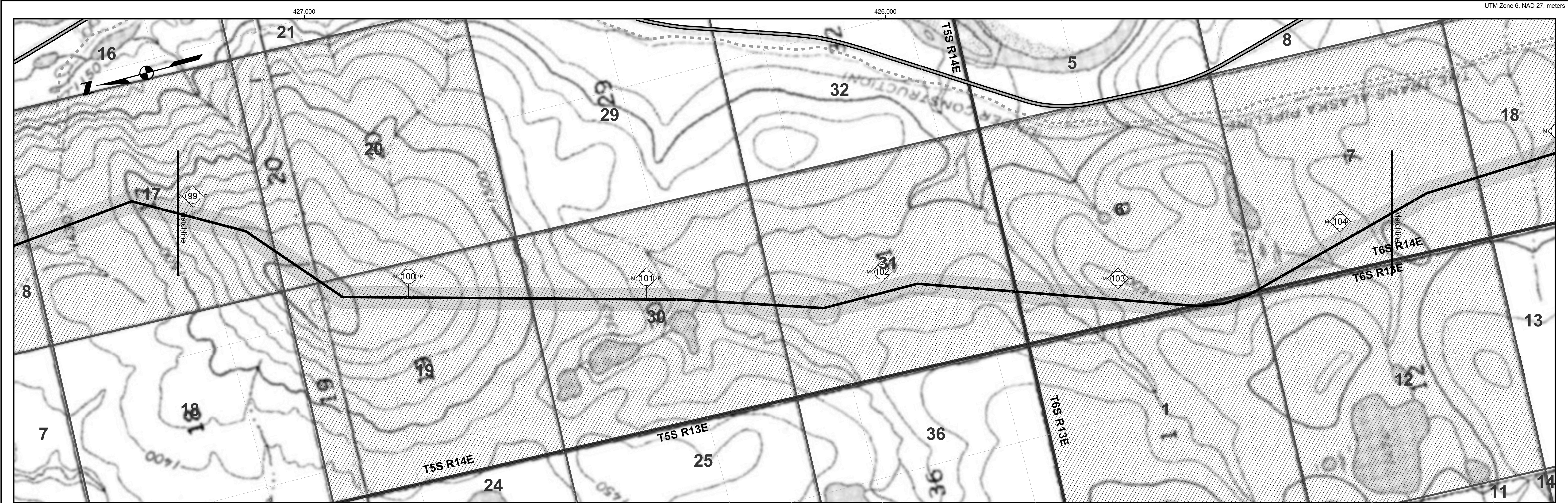
0 500 1,000 2,000 3,000 4,000 Feet

DRAWING NO.: 4680-11-00-B-O-015

REV.: 4







Milepost: 98.5 99 99.5 100 100.5 101 101.5 102 102.5 103 103.5 104 104.5

MP 98.93
MP 101.0
MP 102.7
MP 103.2
MP 103.9
MP 104.25

State of Alaska
300-0255
394.0 acres

State of Alaska
300-0257
353.8 acres

State of Alaska
15.4 acres

State of Alaska
300-0257
353.8 acres

Proposed Centrelines

- Storage Yards
- Compressor Stations
- Material Sites
- River Staging Areas
- Access Roads

TAPS Oil Pipeline

- Other Pipelines
- Powerlines
- State Highways
- Airports
- Camps
- Landmarks
- Selected Wetlands

Land Ownership

- Federal (100)
- Federal: COE (1CE)
- Private (200)
- State (300)
- State: MHT (3MH)
- State: UA (3UA)
- Borough (400)

4B	5/21/04	Compressor station sites for initial annual average capacity of 4,500 MMSCFD added; MP 0.0 to MP 1.0 realigned for Point of Origin relocation.	EG	PAC	KM	
4A	5/13/02	Compiled and recreated in digital form based on rev. 3 Ownership sheets, rev. 3 Civil sheets, and rev. 4 Pipeline sheets. Land ownership updated. Background map changed to USGS quads.	IWM	MTA	MRF	
REV	DATE	REVISIONS	BY	CHECKED BY	PROJ. MANAGER	CUST. APPROVAL

ALASKAN NORTHWEST
NATURAL GAS TRANSPORTATION CO.

Baker
Michael Baker Jr., Inc.
A Unit of Michael Baker Corporation
4601 Business Park Blvd., Suite 42
Anchorage, Alaska 99503
Phone: (907) 273-1600
Fax: (907) 273-1699

This document is the property of the Alaskan Northwest Natural Gas Transportation Company (ANNATC), a partnership, or one or more of its associated companies. It contains proprietary and confidential information. The unauthorized use, reproduction, and/or disclosure of this information is prohibited pursuant to AS 40.25.120(a)(4) and by applicable State and Federal laws including, but not limited to: the Alaska Land Act, AS 38.05.035(a)(9); Article I, Section 22 of the Alaska Constitution; the Federal Trade Secrets Act, 18 USC § 1905; and the Federal Freedom of Information Act, Exemption 4, 5 USC 552(b)(4). Public access to this document also may be limited by the Federal Energy Regulatory Commission Statement of Policy on Treatment of Previously Public Documents, 97 FERC 61.030 (2001). In addition, this document is protected as an unpublished work under the United States Copyright Law, 17 USC § 101 et seq. All rights are reserved; unauthorized reproduction is prohibited. ANNATC should be provided with written notice of any request for this document (other than a request from a State agency or official), as well as a reasonable opportunity to object to any proposed release of this document.

NATURAL GAS PIPELINE

LAND USE AND OWNERSHIP

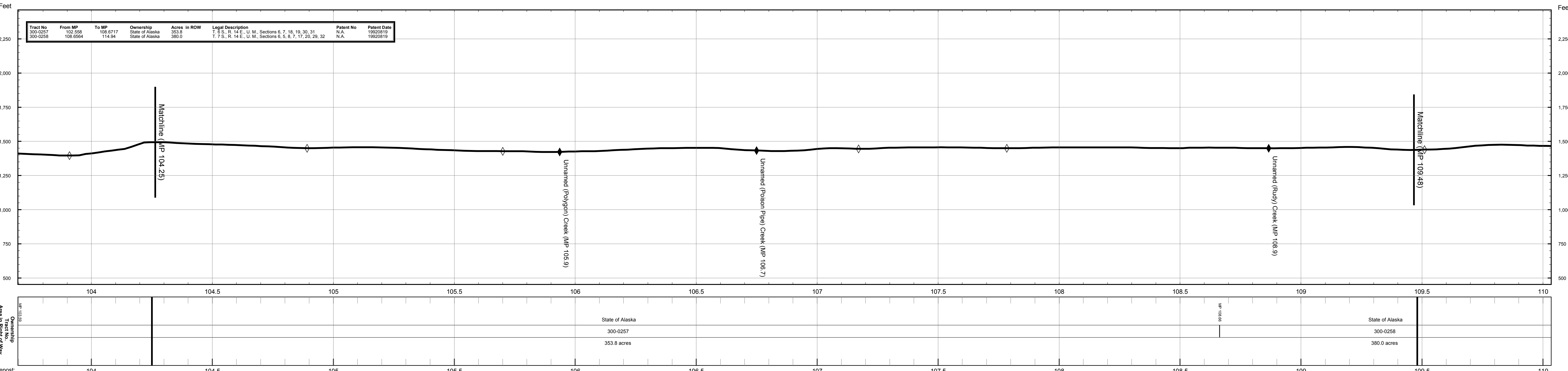
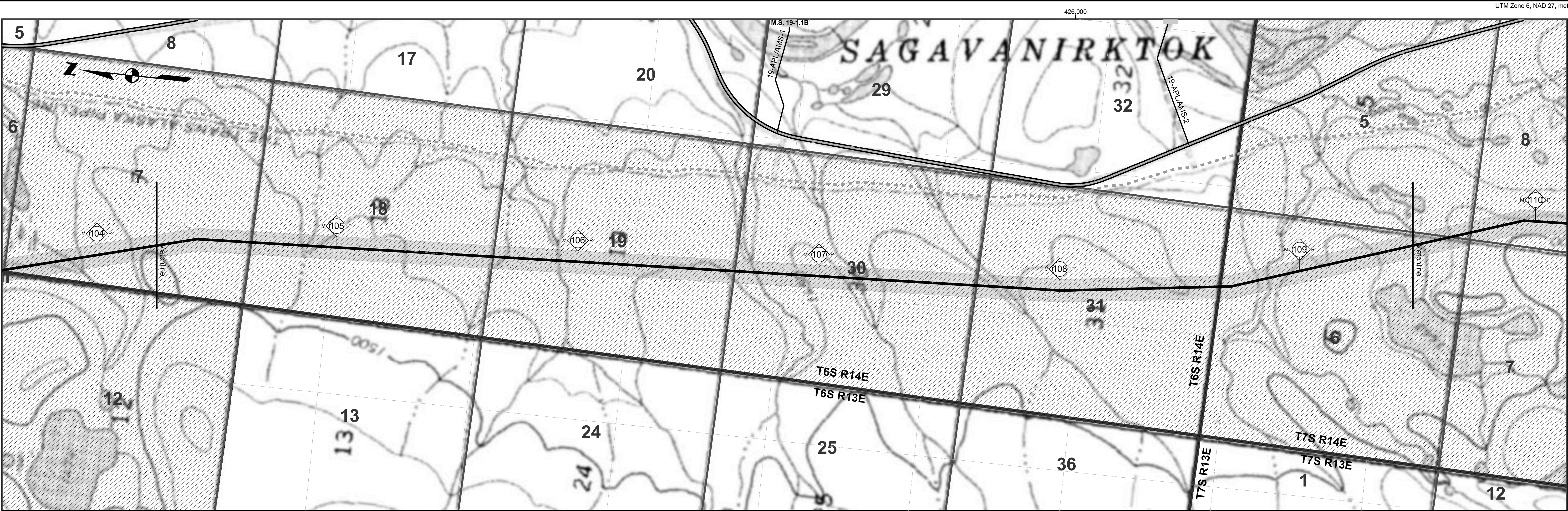
M.P. 98.93 to M.P. 104.25

ALASKA SEGMENT OF THE
ALASKA NATURAL GAS TRANSPORTATION SYSTEM

0 500 1,000 2,000 3,000 4,000 Feet

DRAWING NO.: 4680-11-00-B-O-018

REV.: 4



Legend

- Proposed Centreline
- Storage Yards
- Compressor Stations
- Material Sites
- River Staging Areas
- Access Roads
- TAPS Oil Pipeline
- Other Pipelines
- Powerlines
- State Highways
- Airports
- Camps
- Landmarks
- Selected Wetlands
- Land Ownership
 - Federal (100)
 - Federal: COE (1CE)
 - Private (200)
 - State (300)
 - State: MHT (3MH)
 - State: UA (3UA)
 - Borough (400)

4B	5/21/04	Compressor station sites for initial annual average capacity of 4,500 MMSCFD added; MP 0.0 to MP 1.0 realigned for Point of Origin relocation.	EG	PAC	KM
4A	5/13/02	Compiled and recreated in digital form based on rev. 3 Ownership sheets, rev. 3 Civil sheets, and rev. 4 Pipeline sheets. Land ownership updated. Background map changed to USGS quads.	IWM	MTA	MRF
REV	DATE	REVISIONS	BY	CHECKED BY	PROJ. MANAGER
					CUST. APPROVAL

ALASKAN NORTHWEST
NATURAL GAS TRANSPORTATION CO.

Baker
Michael Baker Jr., Inc.
A Unit of Michael Baker Corporation
4601 Business Park Blvd., Suite 42
Anchorage, Alaska 99503
Phone: (907) 273-1600
Fax: (907) 273-1699

This document is the property of the Alaskan Northwest Natural Gas Transportation Company (ANNNGTC), a partnership, or one or more of its associated companies. It contains proprietary and confidential information. The unauthorized use, reproduction, and/or disclosure of this information is prohibited pursuant to AS 40.25.120(a)(4) and by applicable State and Federal laws including, but not limited to: the Alaska Land Act, AS 38.05.035(a)(9); Article I, Section 22 of the Alaska Constitution; the Federal Trade Secrets Act, 18 USC § 1905; and the Federal Freedom of Information Act, Exemption 4, 5 USC 552(b)(4). Public access to this document also may be limited by the Federal Energy Regulatory Commission Statement of Policy on Treatment of Previously Public Documents, 97 FERC 61.030 (2001). In addition, this document is protected as an unpublished work under the United States Copyright Law, 17 USC § 101 et seq. All rights are reserved; unauthorized reproduction is prohibited. ANNNGTC should be provided with written notice of any request for this document (other than a request from a State agency or official), as well as a reasonable opportunity to object to any proposed release of this document.

NATURAL GAS PIPELINE
LAND USE AND OWNERSHIP
M.P. 104.25 to M.P. 109.48

ALASKA SEGMENT OF THE
ALASKA NATURAL GAS TRANSPORTATION SYSTEM

0 500 1,000 2,000 3,000 4,000 Feet

DRAWING NO.: 4680-11-00-B-O-019 REV.: 4