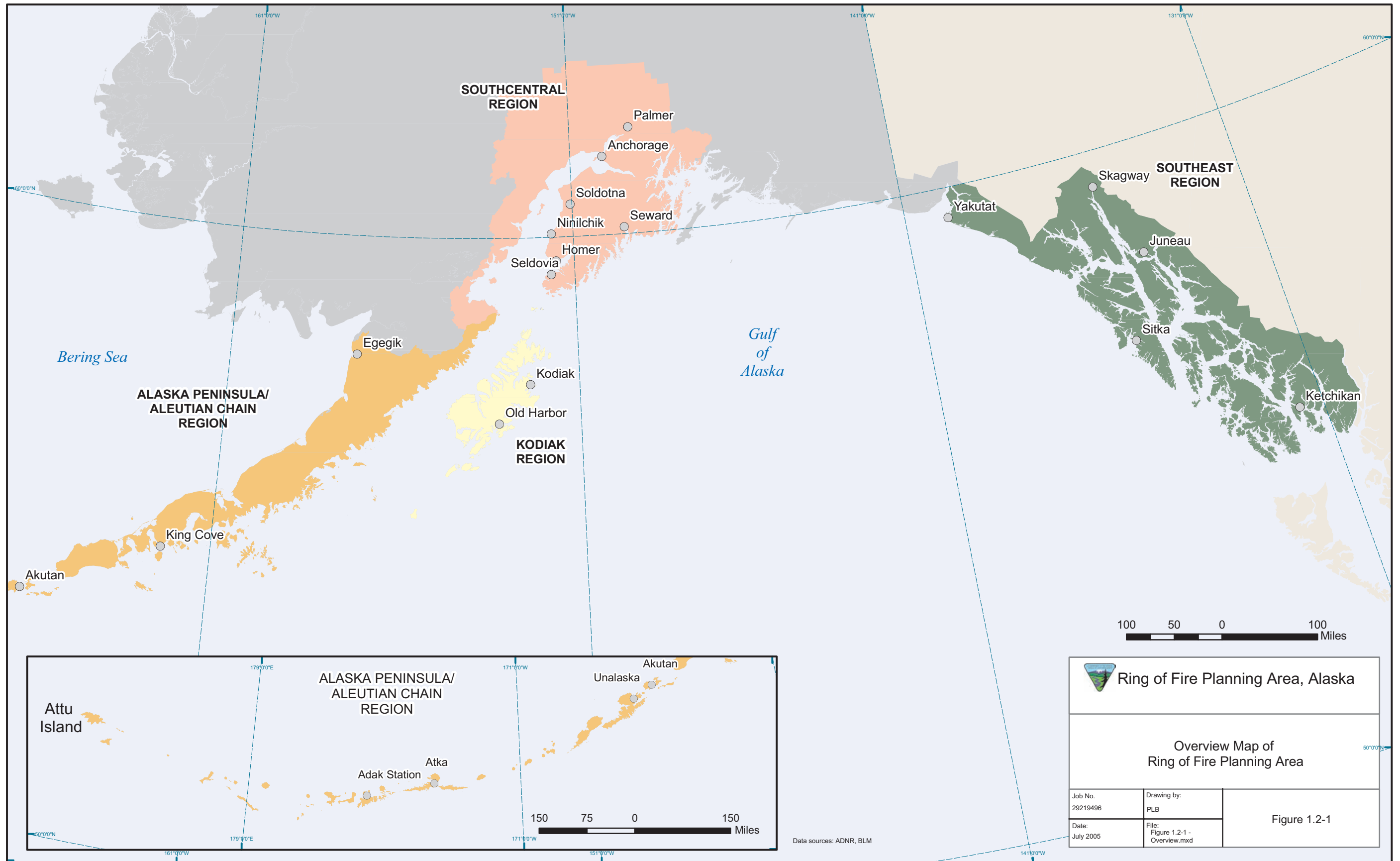


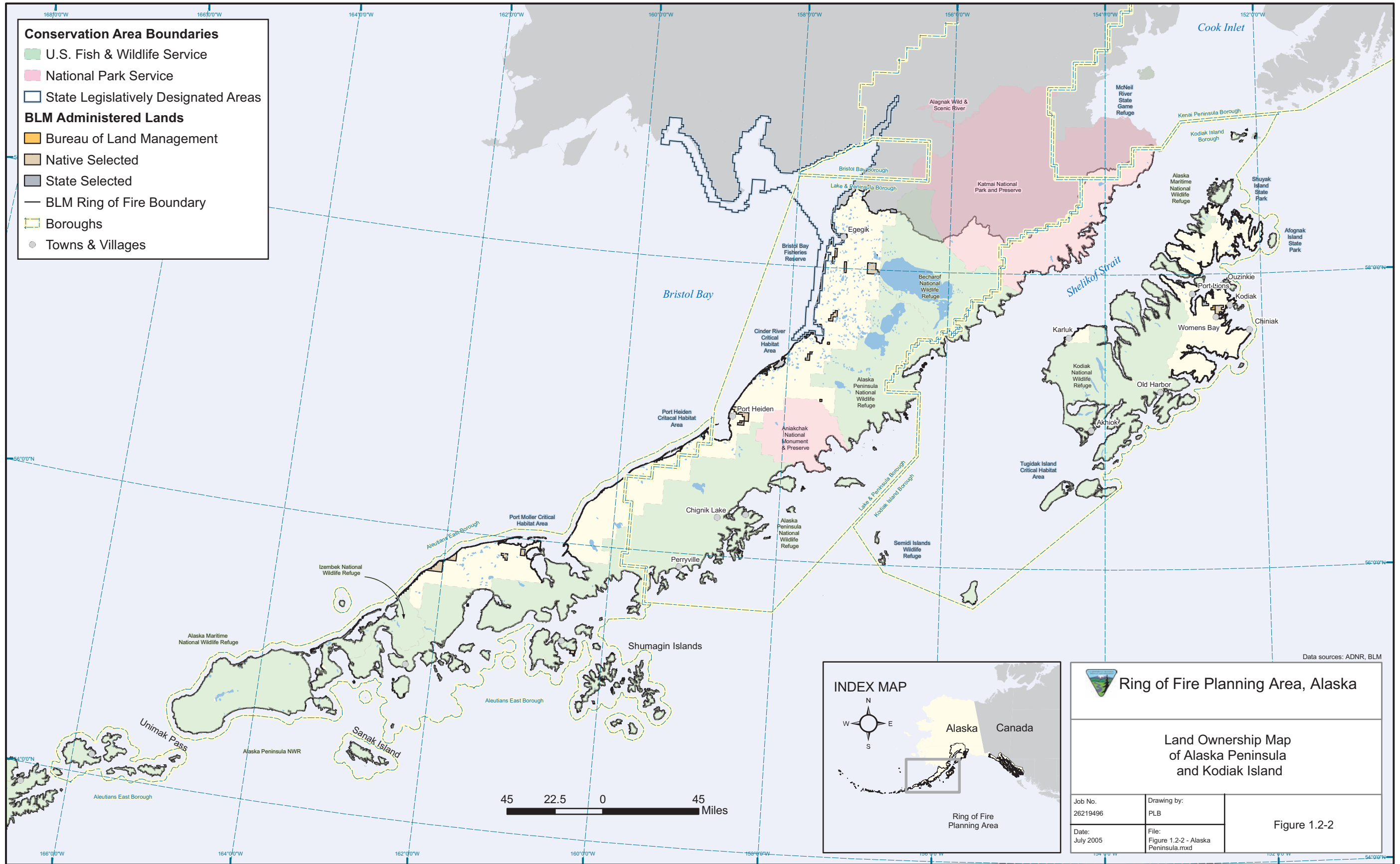
## **Appendix A**

### **Figures**

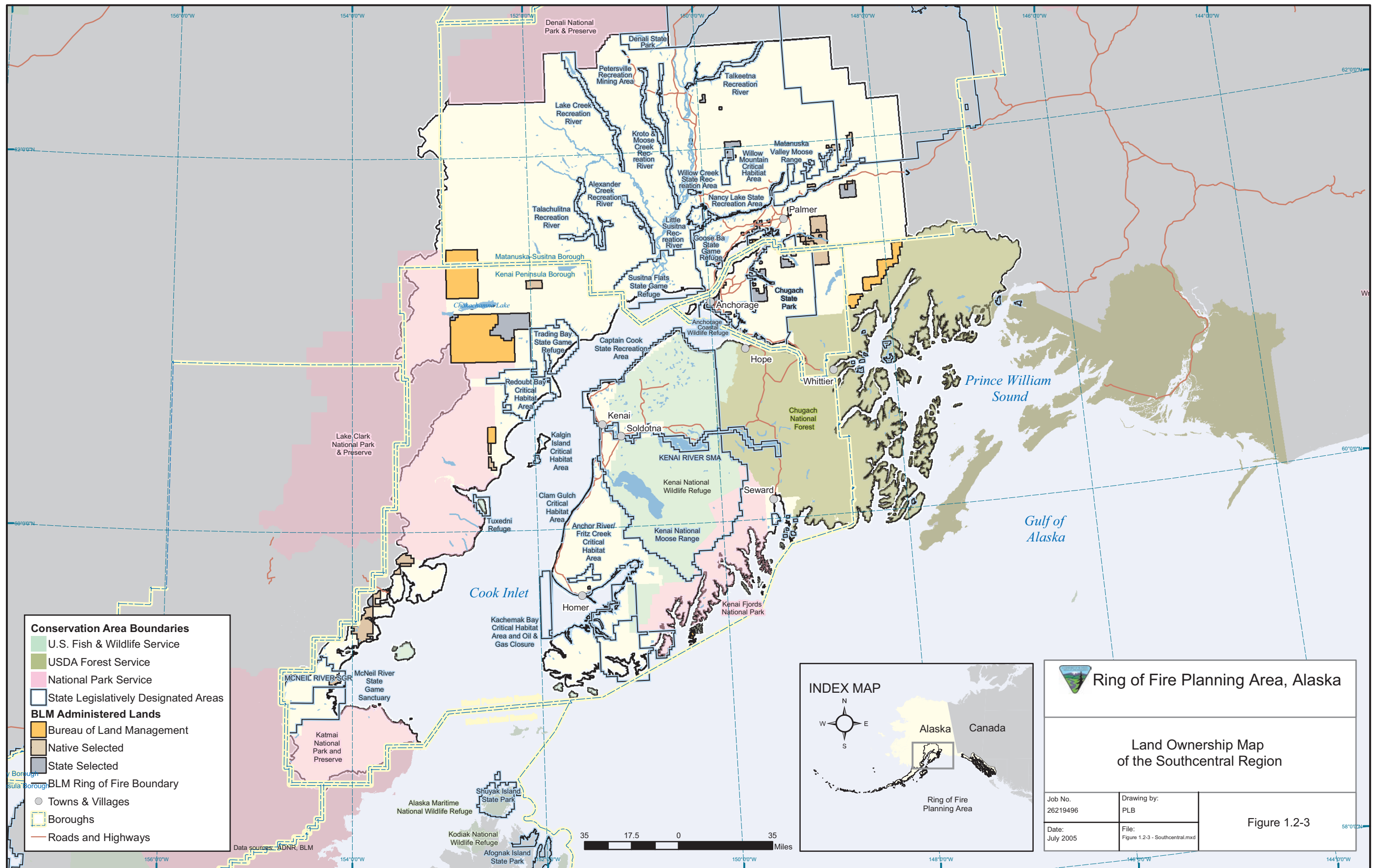




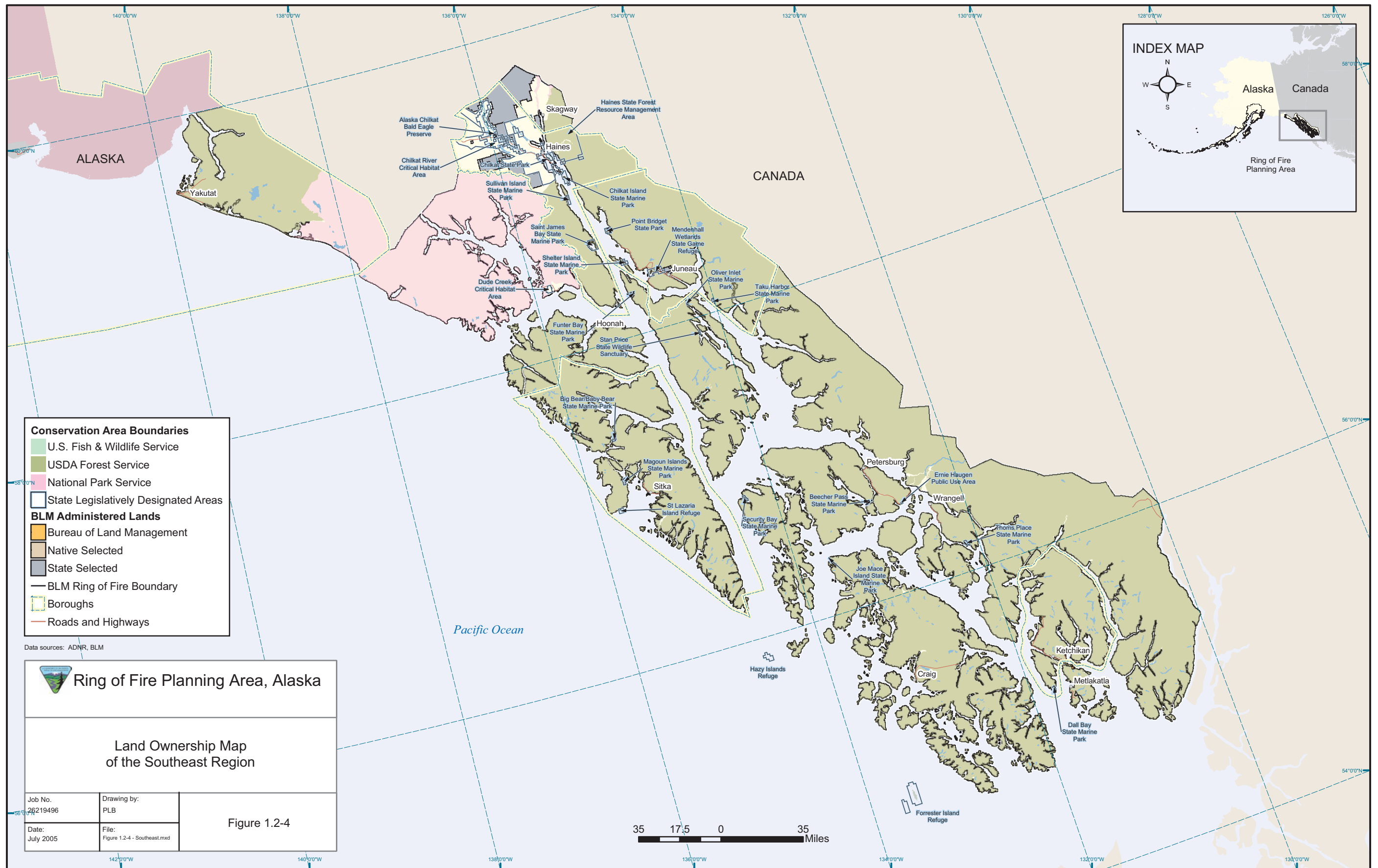
Bureau of Land Management  
**Figure 1.2-1, Overview Map of Ring of Fire Planning Area**



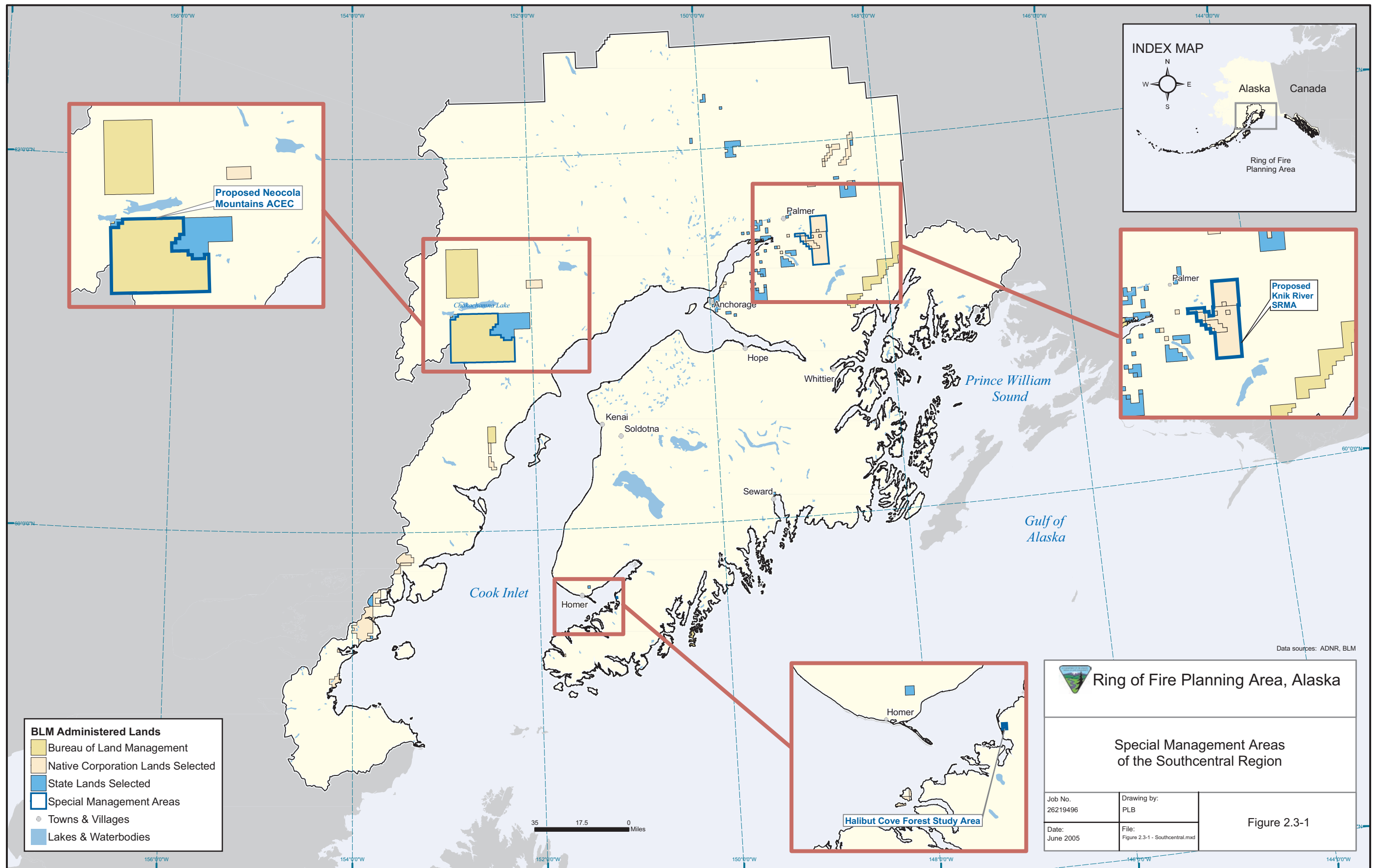
State of Alaska, Department of Natural Resources  
**Figure 1.2-2, Land Ownership Map of Alaska Peninsula and Kodiak Island**



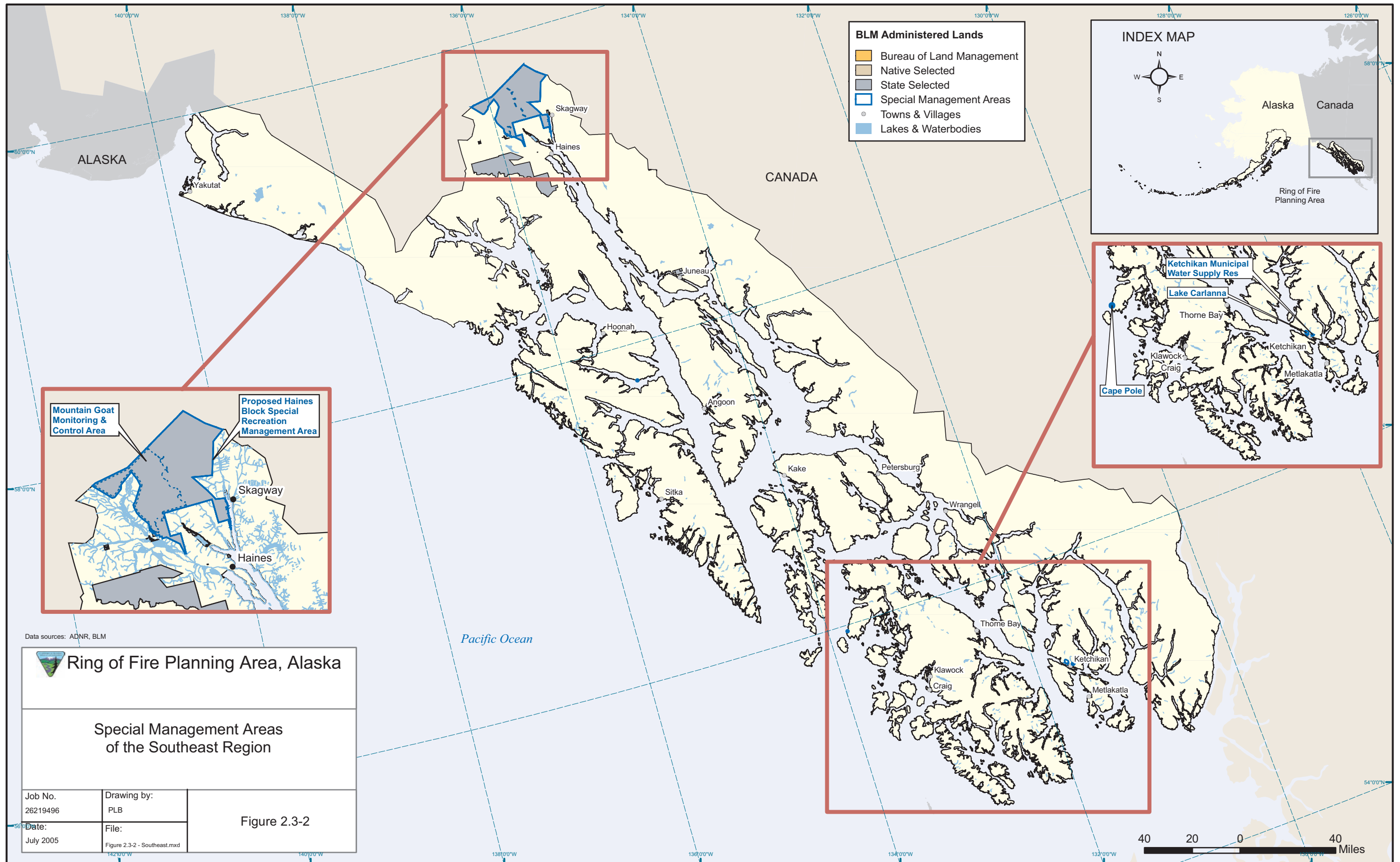
Bureau of Land Management  
**Figure 1.2-3, Land Ownership Map of the Southcentral Region**



Bureau of Land Management  
**Figure 1.2-4, Land Ownership Map of the Southeast Region**

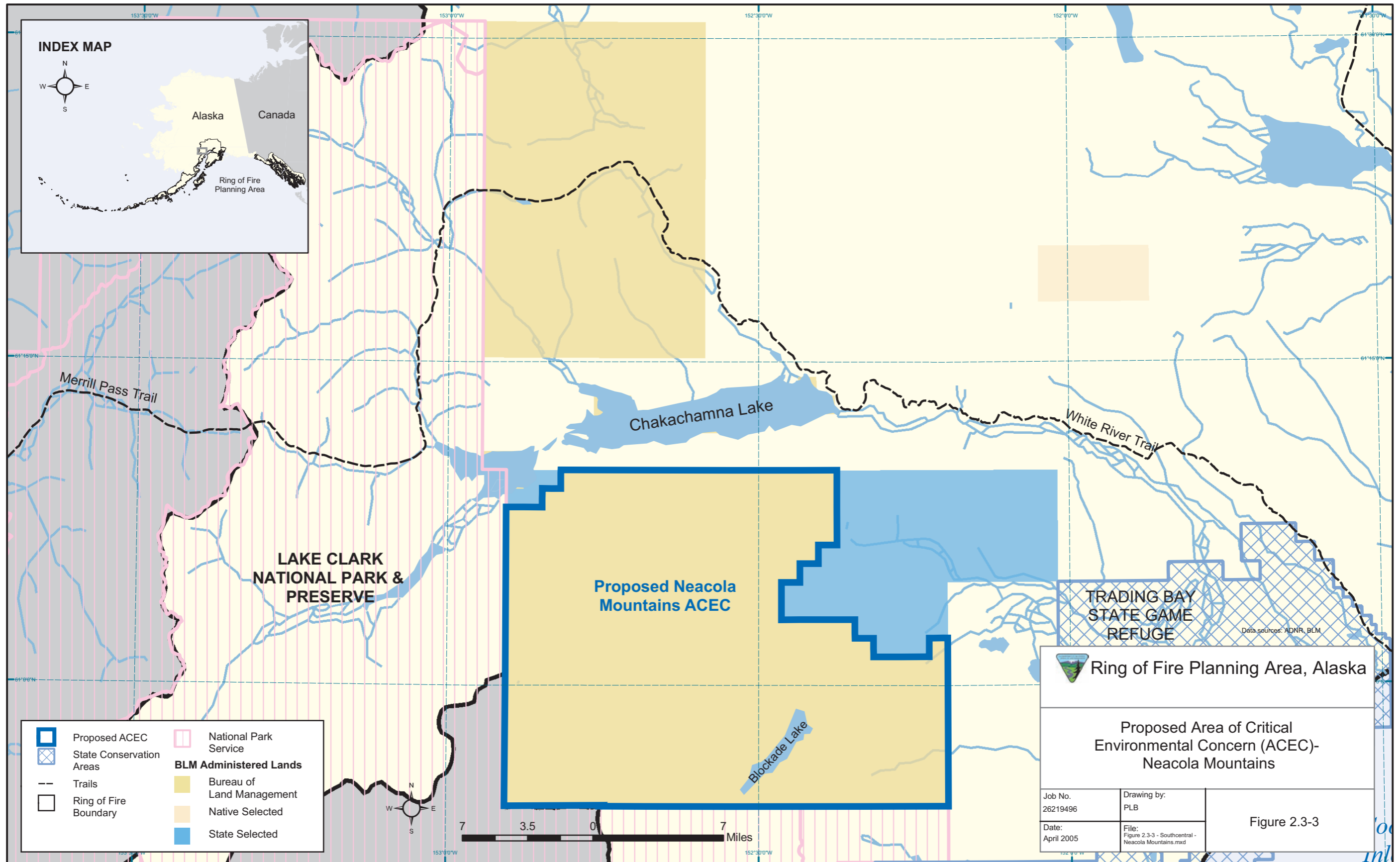


Bureau of Land Management  
**Figure 2.3-1, Special Management Areas of the Southcentral Region**

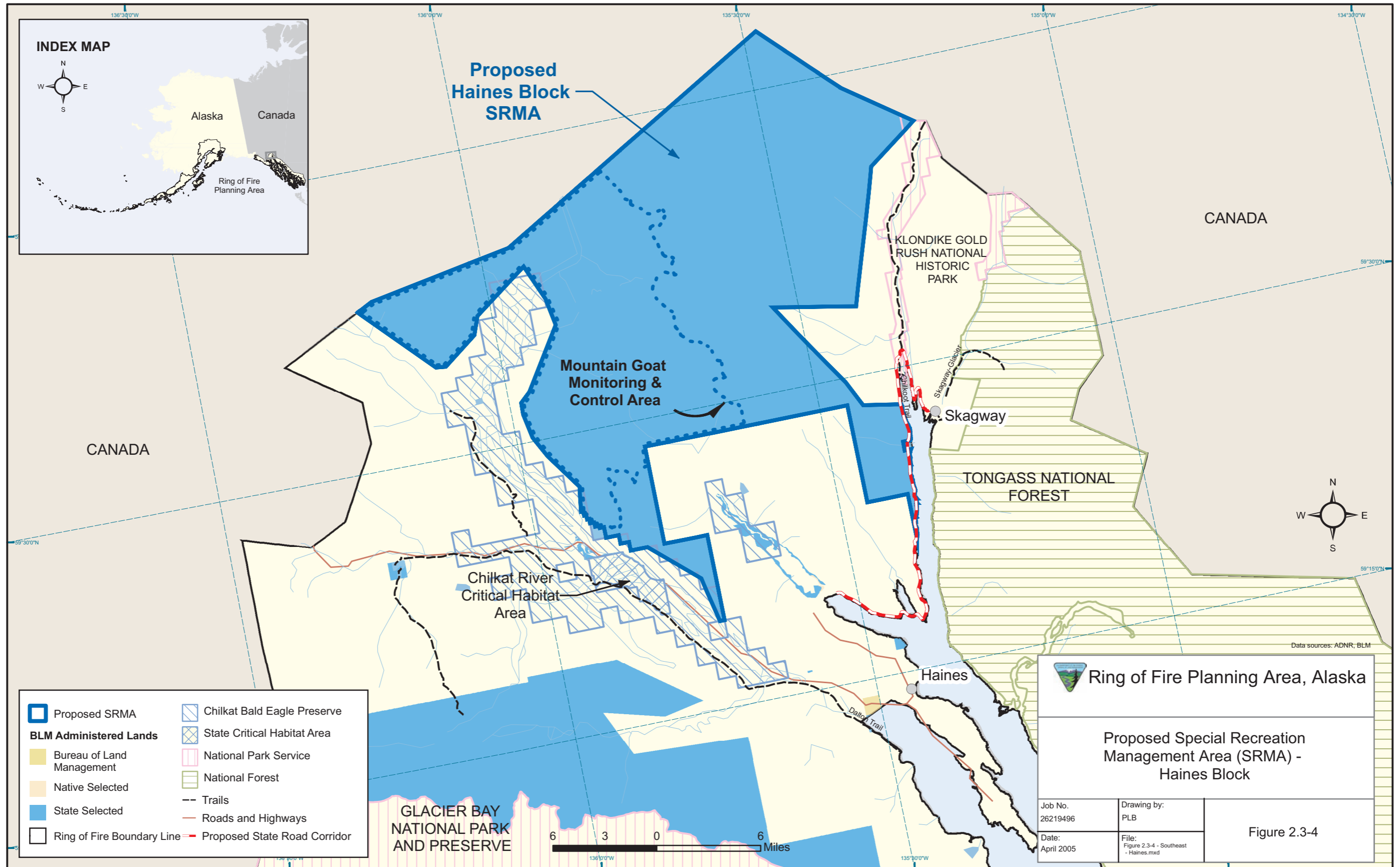


Bureau of Land Management  
**Figure 2.3-2, Special Management Areas of the Southeast Region**

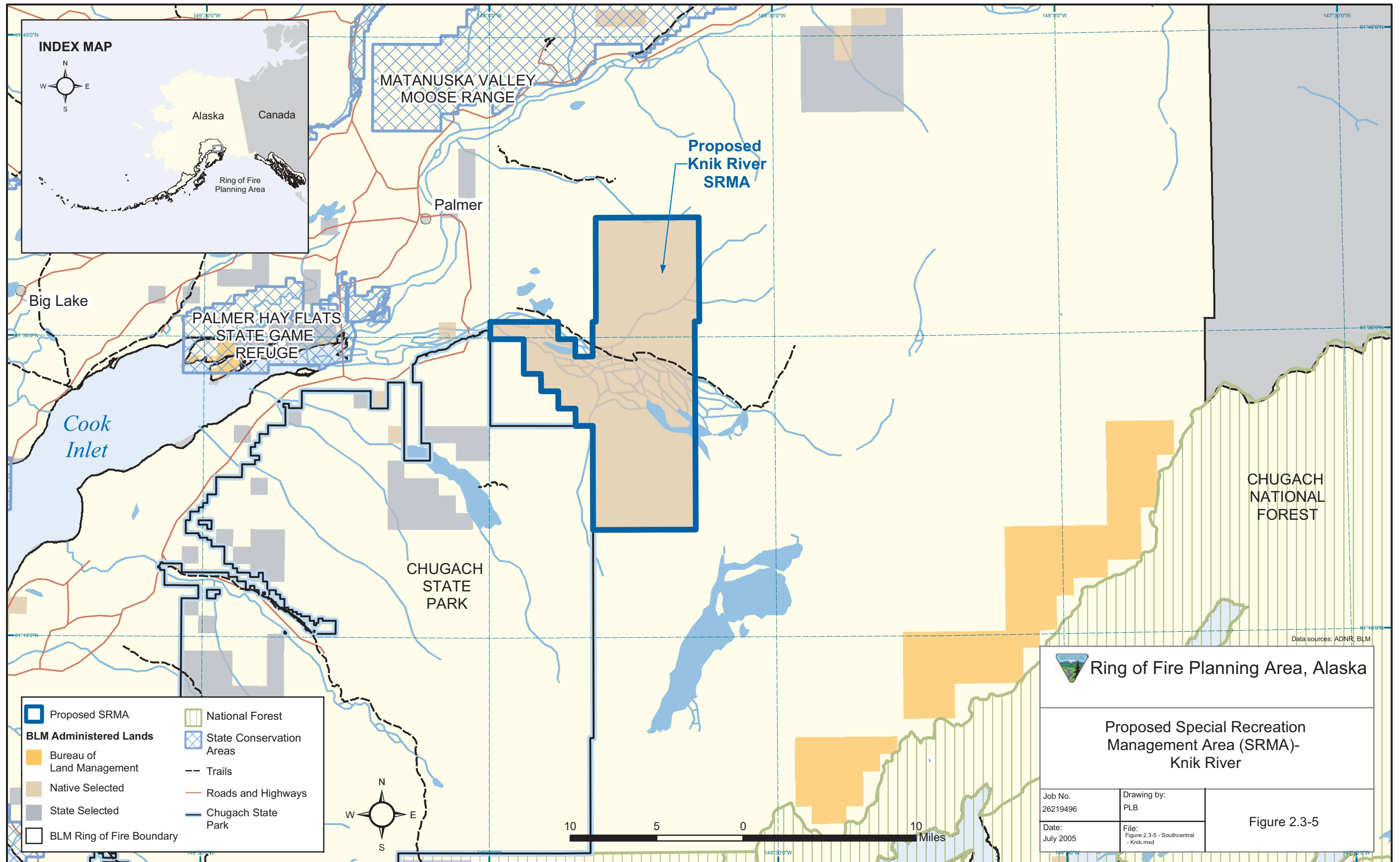




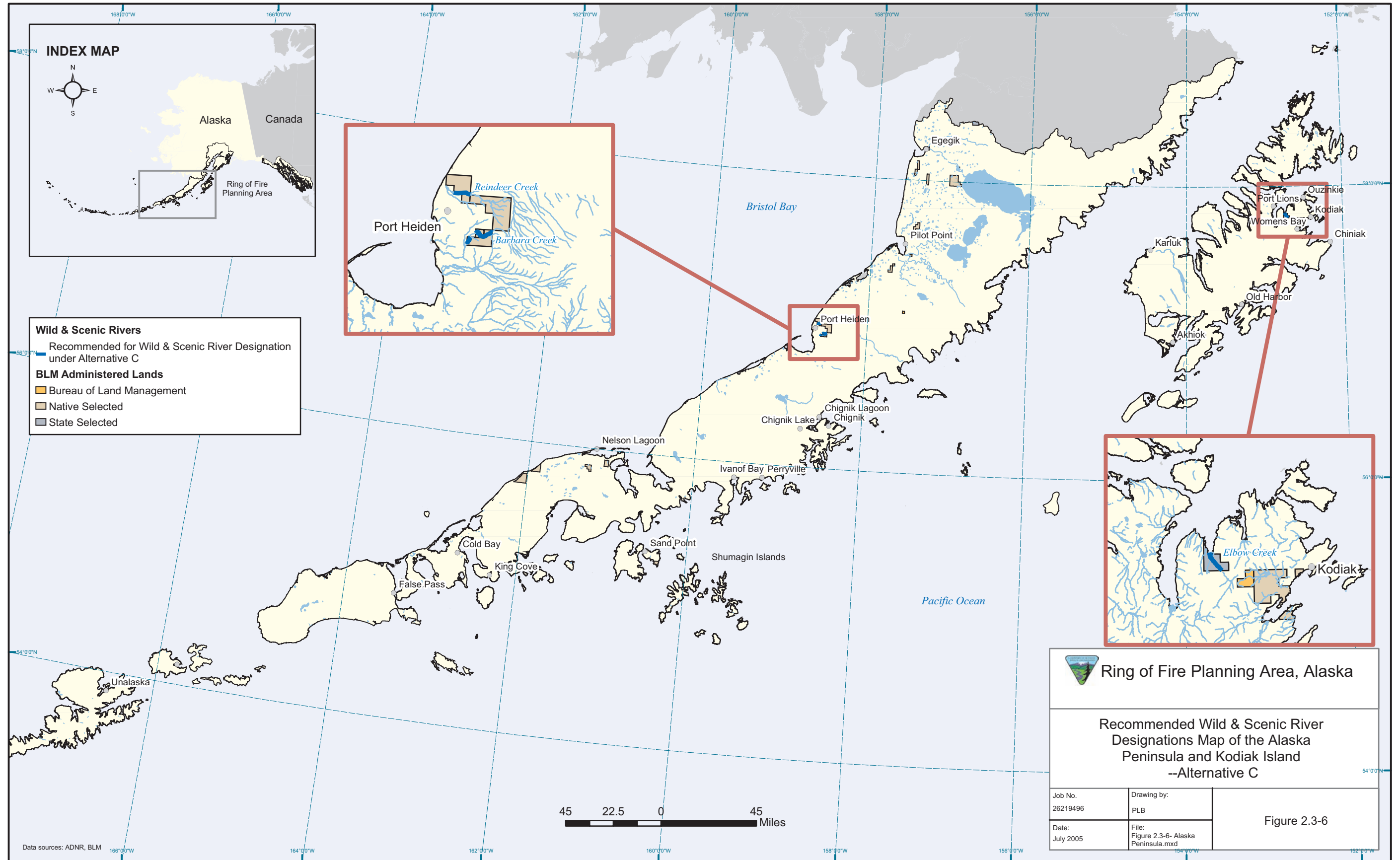
Bureau of Land Management  
**Figure 2.3-3, Proposed Area of Critical Environmental Concern (ACEC) - Neacola Mountains**



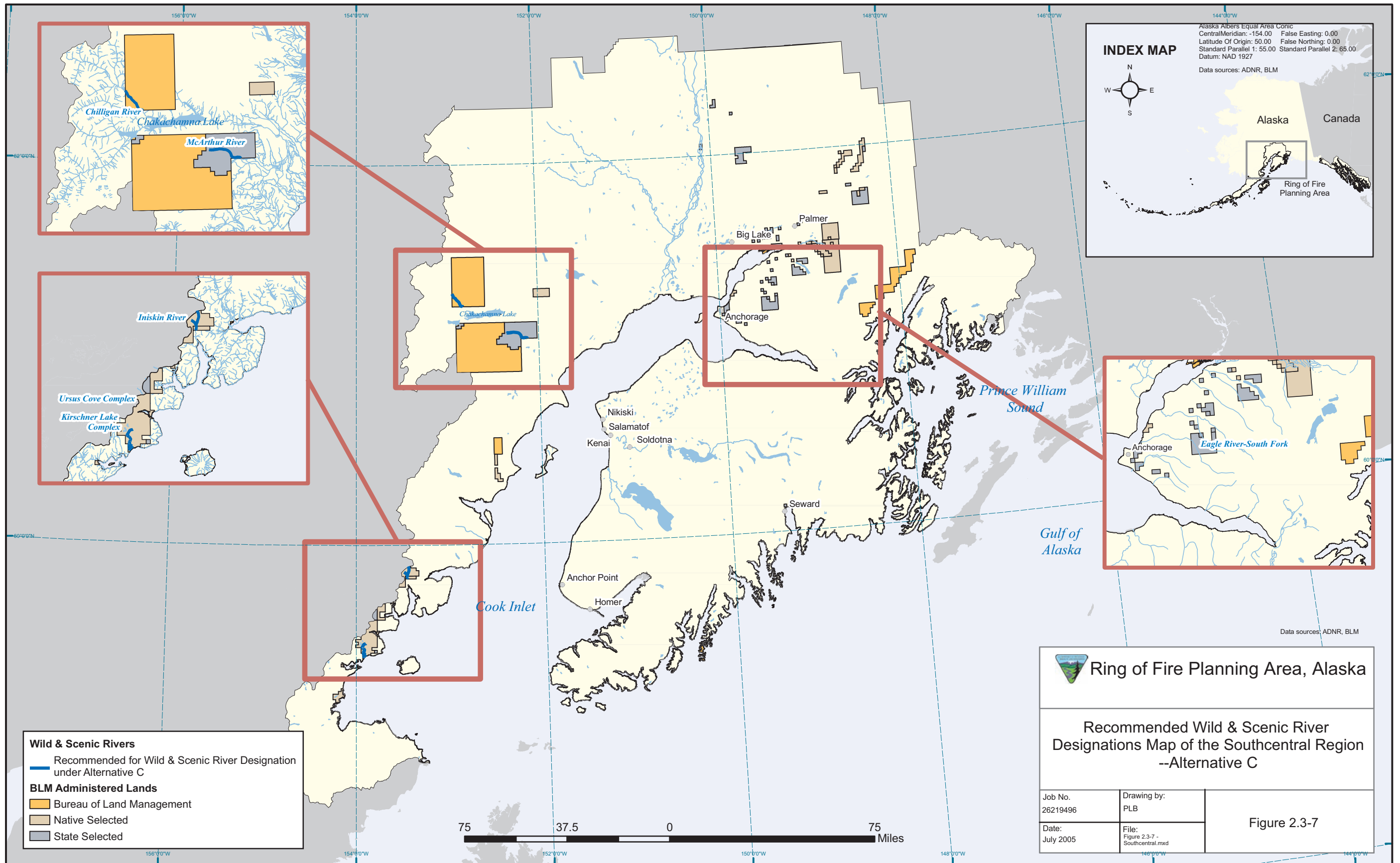
Bureau of Land Management  
**Figure 2.3-4, Proposed Special Recreation Management Area (SRMA) - Haines Block**



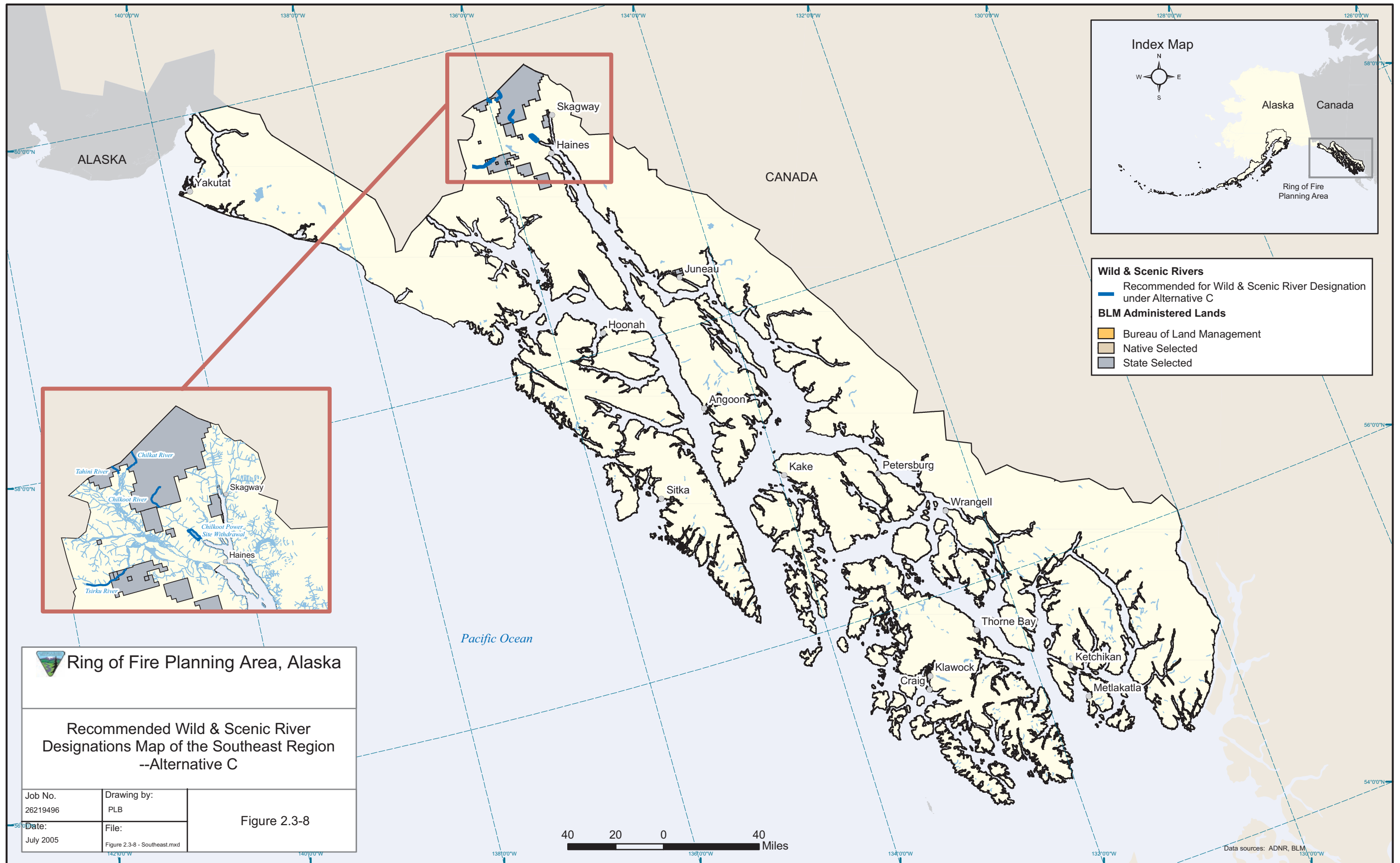
Bureau of Land Management  
**Figure 2.3-5, Proposed Special Recreation Management Area (SRMA) - Knik River**



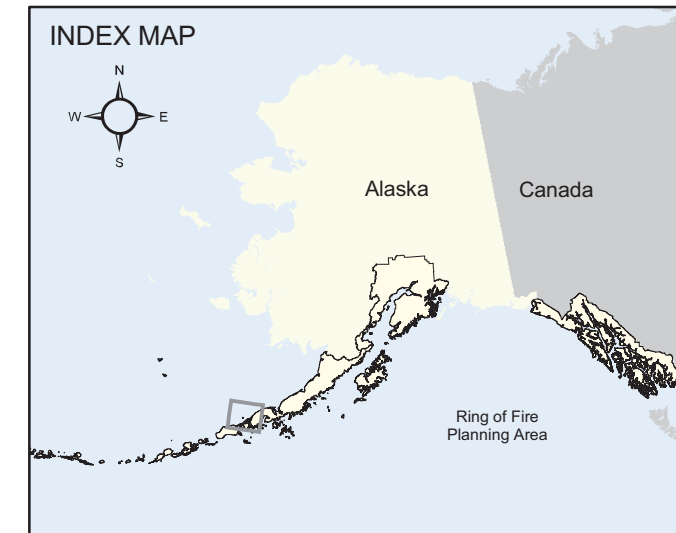
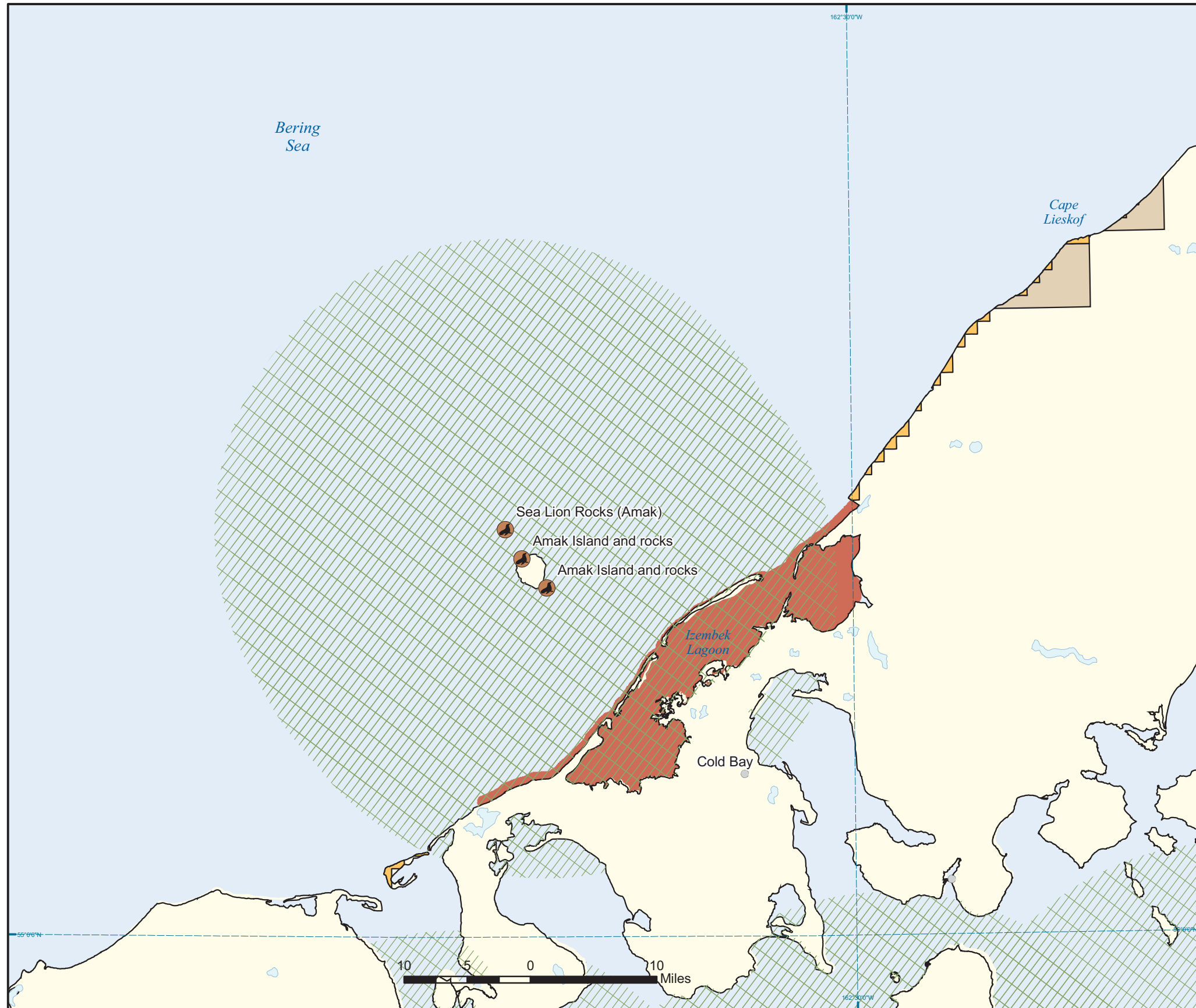
Bureau of Land Management  
**Figure 2.3-6, Recommended Wild & Scenic River Designations Map of the Alaska Peninsula and Kodiak Island--Alternative C**



Bureau of Land Management  
**Figure 2.3-7, Recommended Wild & Scenic River Designations Map of the Southcentral Region--Alternative C**



Bureau of Land Management  
**Figure 2.3-8, Recommended Wild & Scenic River Designations Map of the Southeast Region--Alternative C**



- Towns & Villages
- BLM Ring of Fire Boundary
- BLM Administered Lands**
- Bureau of Land Management
- Native Selected
- State Selected
- Wildlife Habitats**
- ▨ Steller Sea Lion Seaward Buffer 20 Nautical Miles
- ▨ Steller's Eider Critical Habitat
- Steller Sea Lion Haulout/Rookery

Note: Regarding the steller sea lion habitat, the discrepancy between the sizes of the landward and seaward buffers, 3000 feet for the former versus 20 nautical miles for the latter, coupled with the map scale create a situation in which the landward buffer area is not readily seen, as it is covered up by the symbology. For these reasons it can be assumed that every steller sea lion haul out/rookery point is also the location of landward buffer.

Data Sources:  
NOAA, BLM, URS, USFWS

### Ring of Fire Planning Area, Alaska

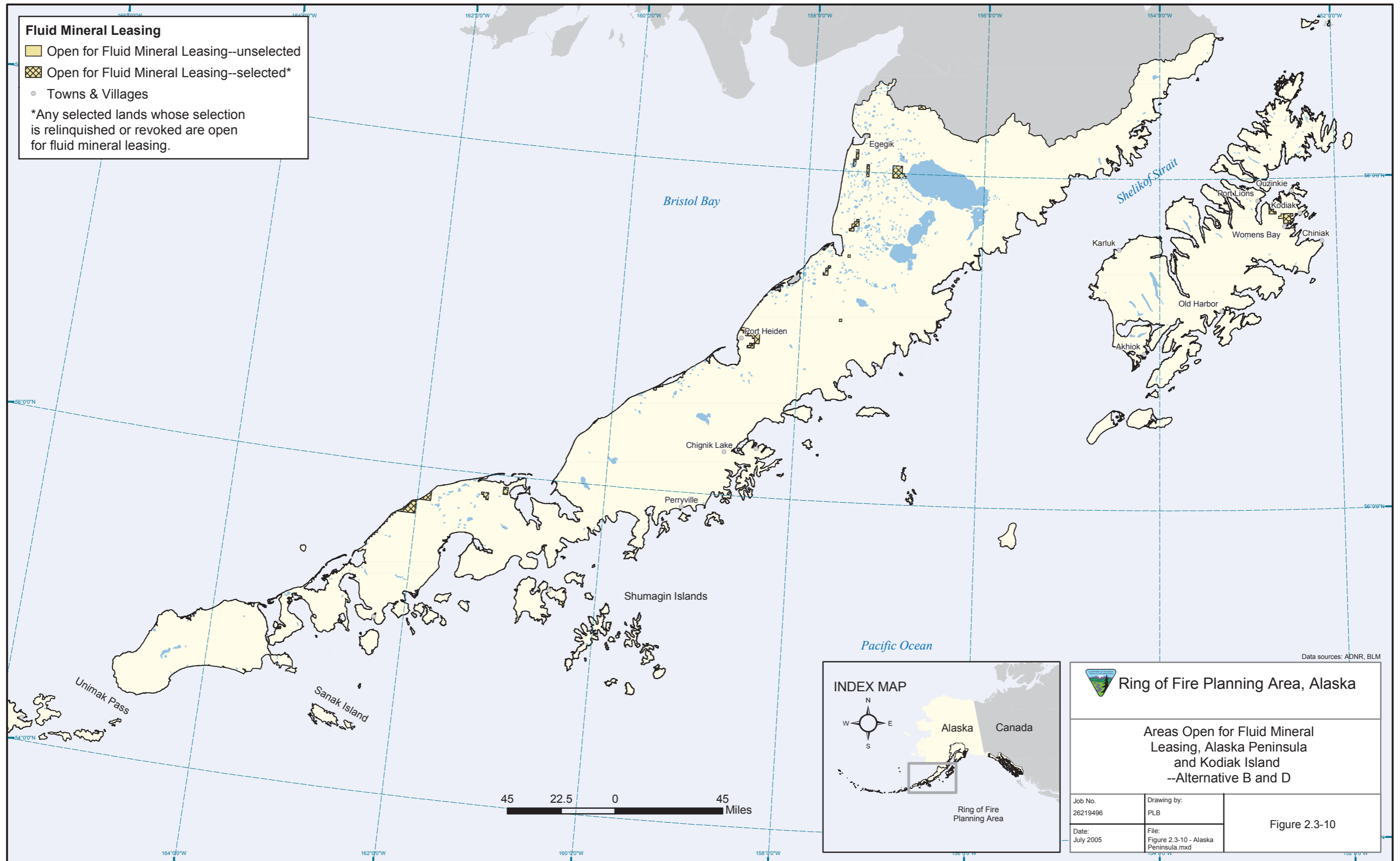
---

Steller Sea Lion Critical Haulout/Rookery Areas  
& Steller's Eider Critical Habitat - Cape Lieskof Area

Alaska Peninsula

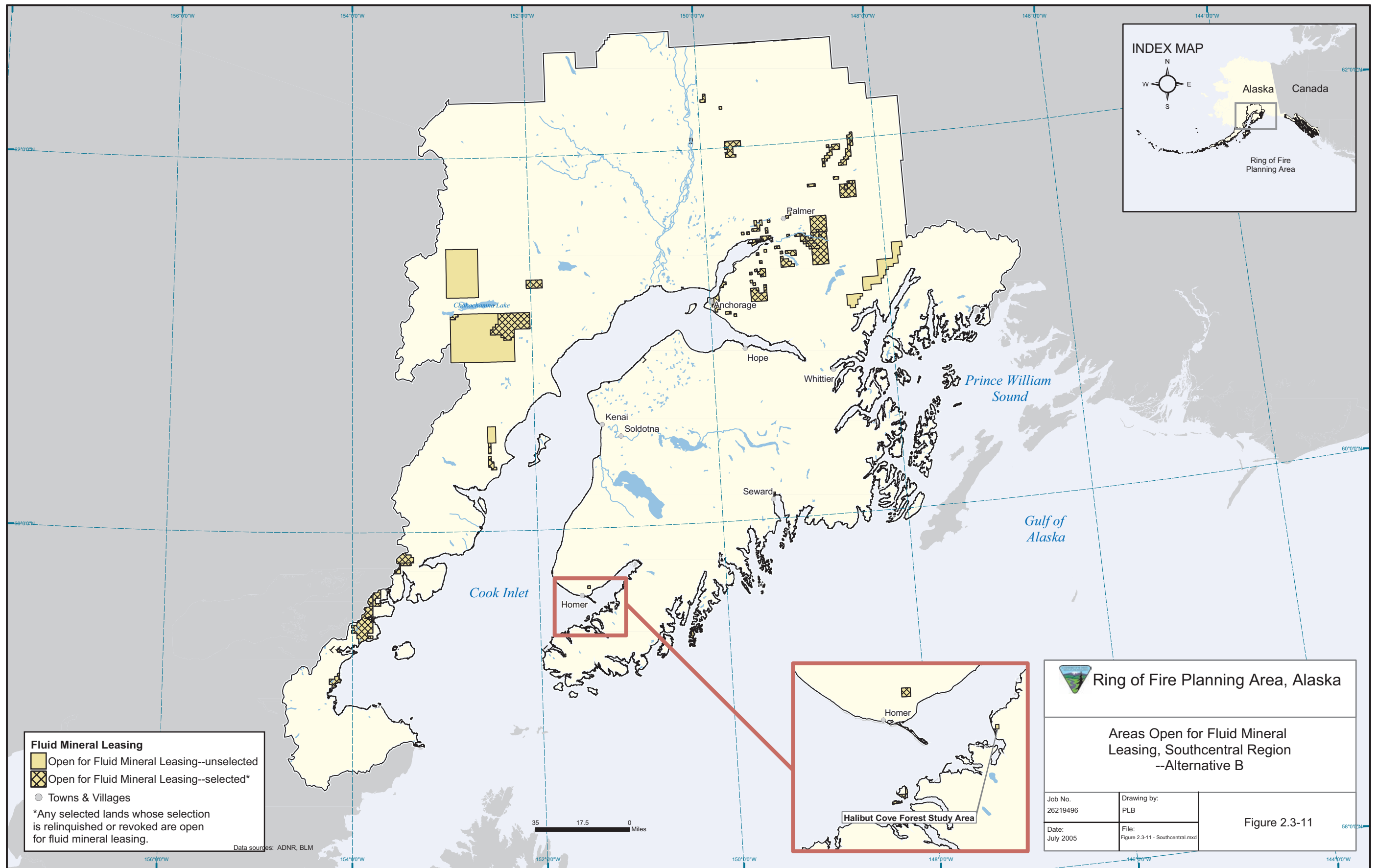
Job No. 26219496.00010	Drawing by: ESK	Figure 2.3-9
Date: July 2005	File:Stellers Sea Lions and Eiders - MapBook 041905_Geo.mxd	

National Oceanic & Atmospheric Administration  
**Figure 2.3-9, Steller Sea Lion Critical Haulout/Rookery Areas & Steller's Eider Critical Habitat-Cape Lieskof Area**

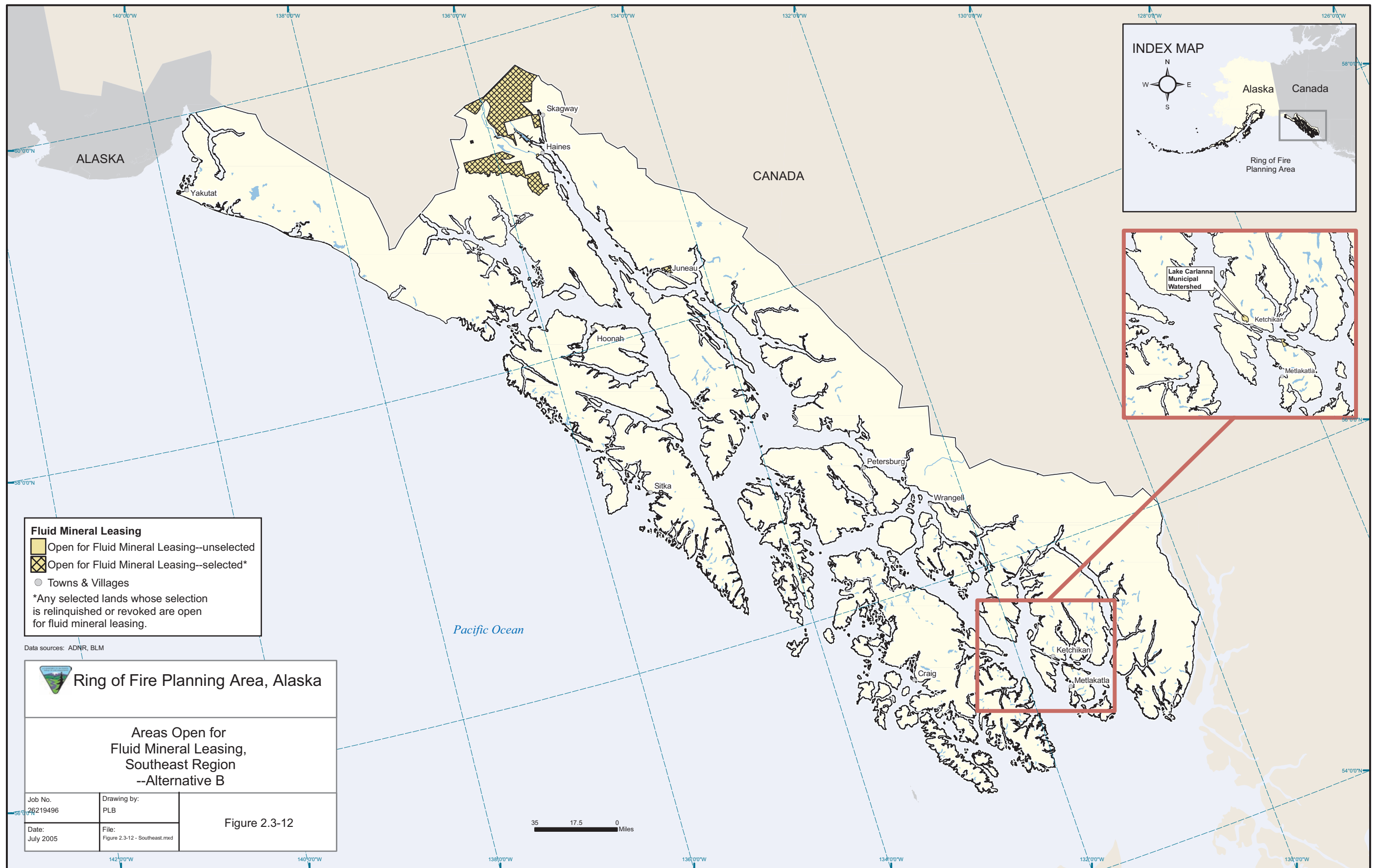


Bureau of Land Management  
**Figure 2.3-10, Areas Open for Fluid Mineral Leasing, Alaska Peninsula and Kodiak Island--Alternative B and D**

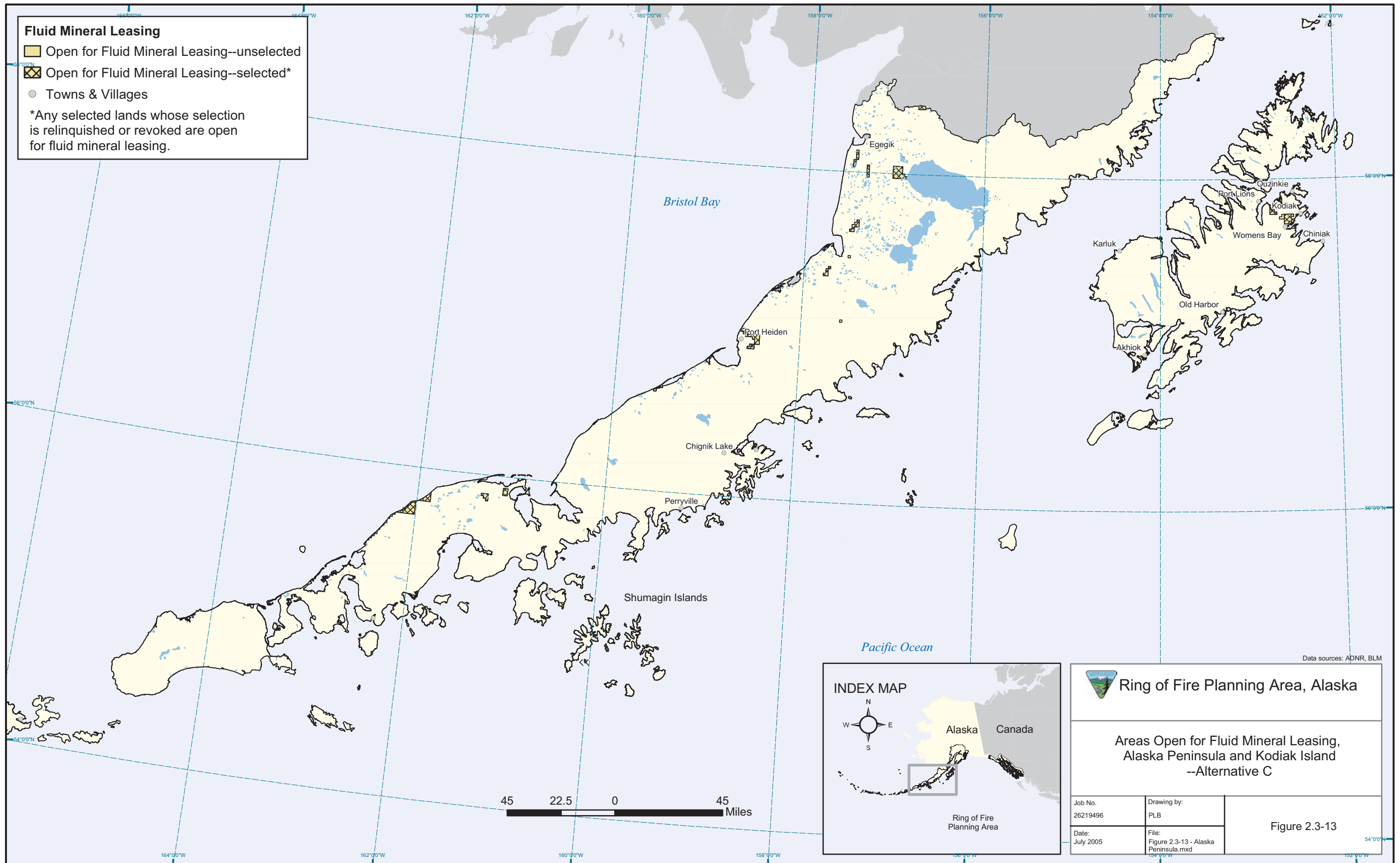




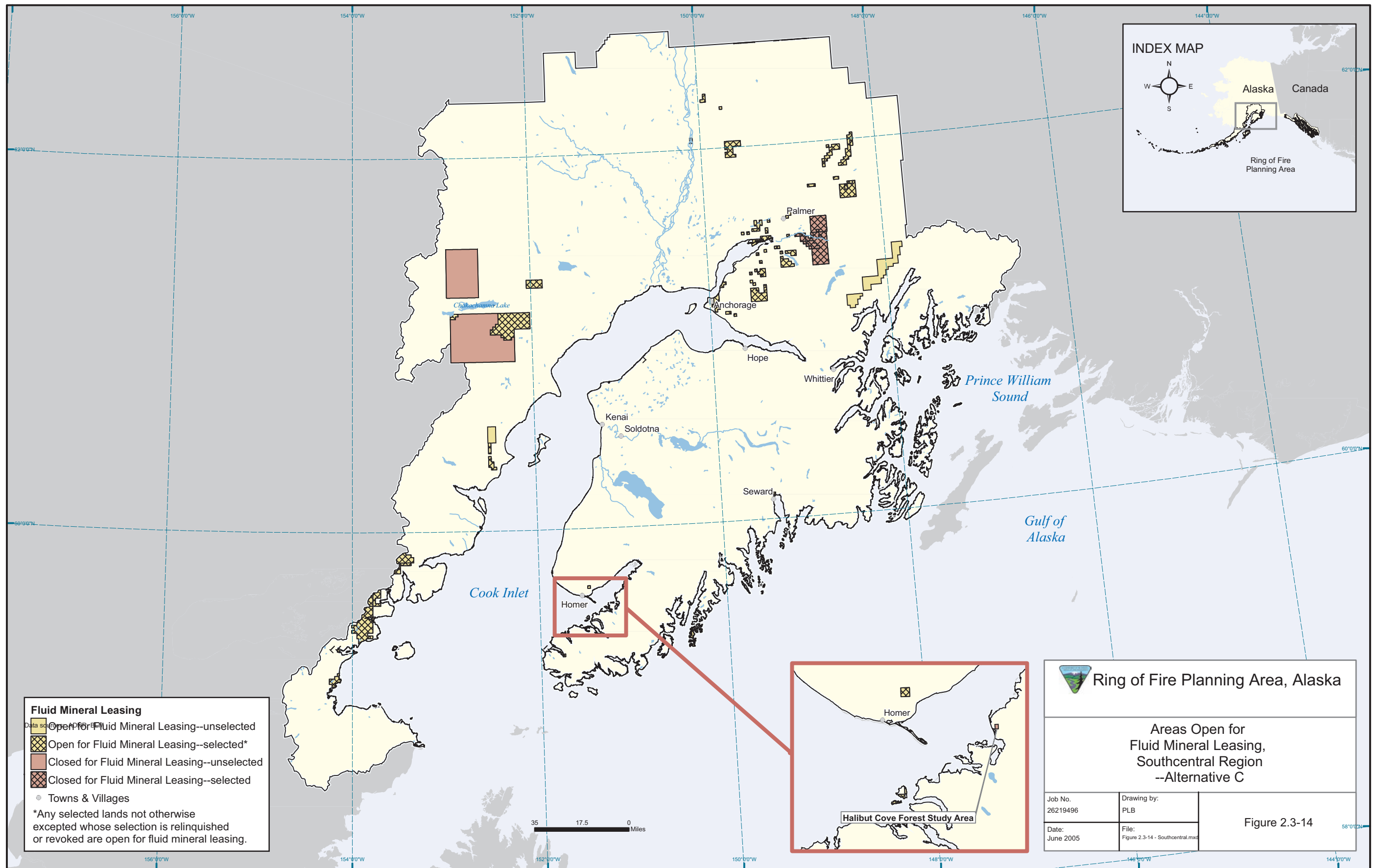
Bureau of Land Management  
**Figure 2.3-11, Areas Open for Fluid Mineral Leasing, Southcentral Region--Alternative B**



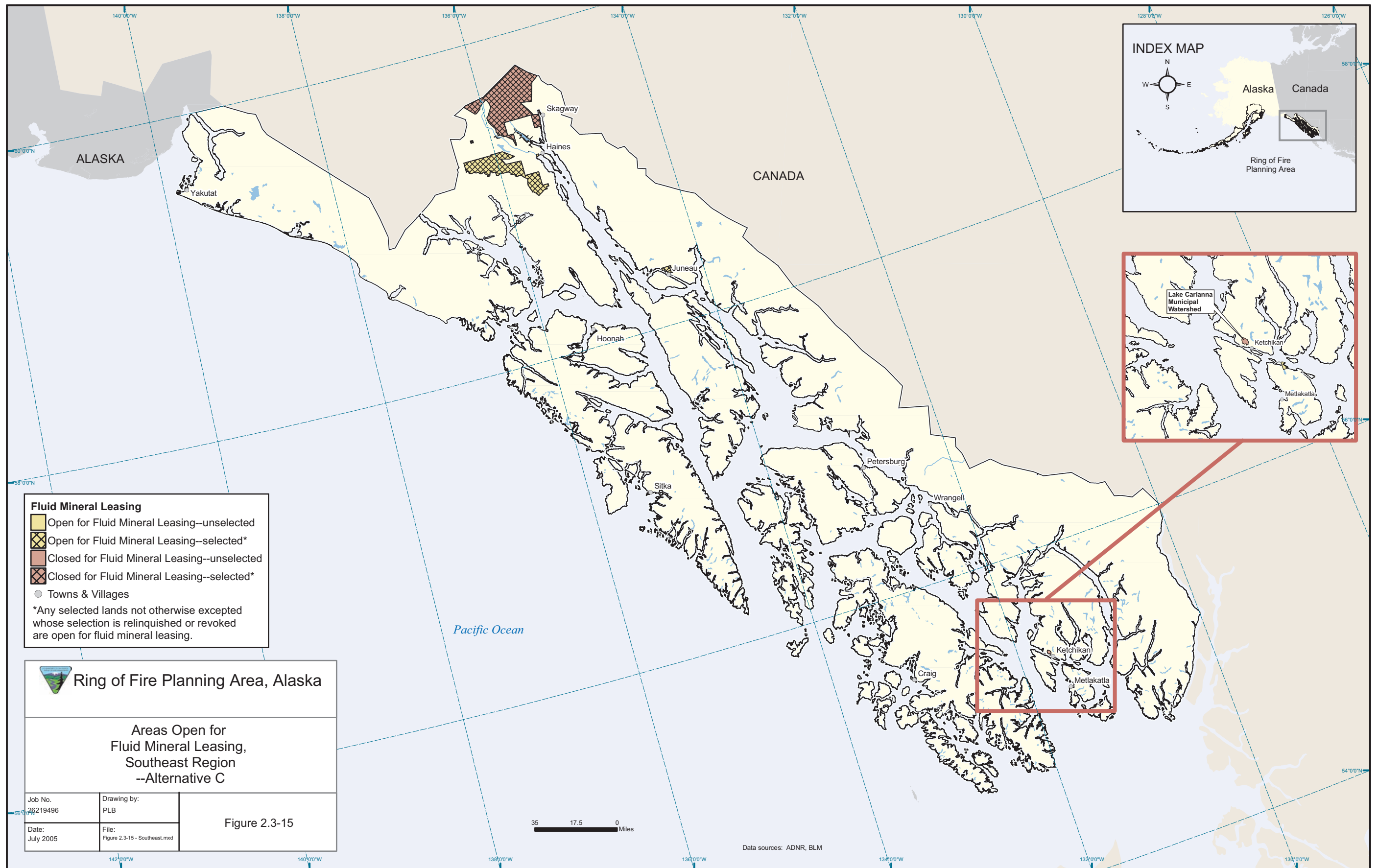
Bureau of Land Management  
**Figure 2.3-12, Areas Open for Fluid Mineral Leasing, Southeast Region--Alternative B**



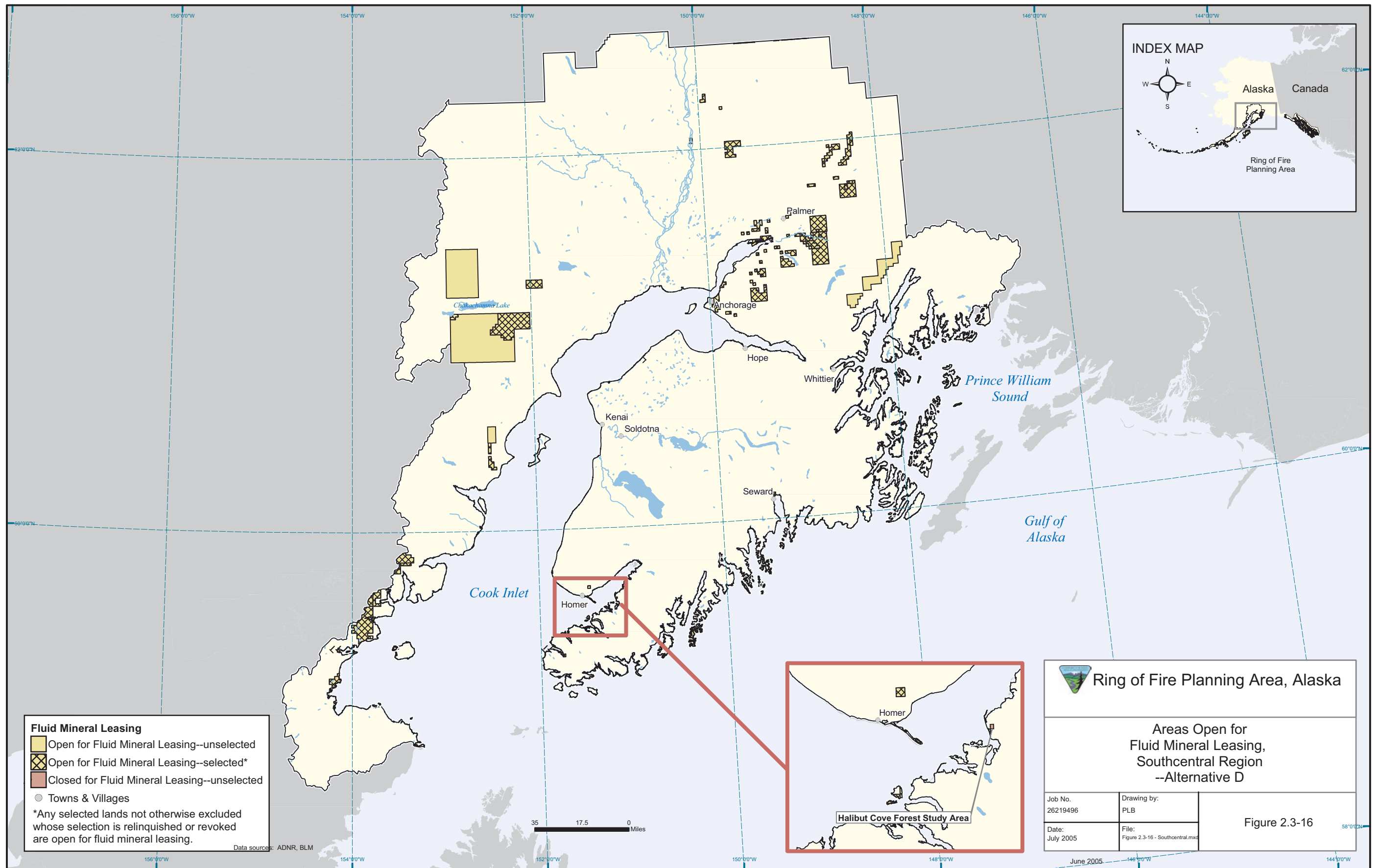
Bureau of Land Management  
**Figure 2.3-13, Areas Open for Fluid Mineral Leasing, Alaska Peninsula and Kodiak Island--Alternative C**



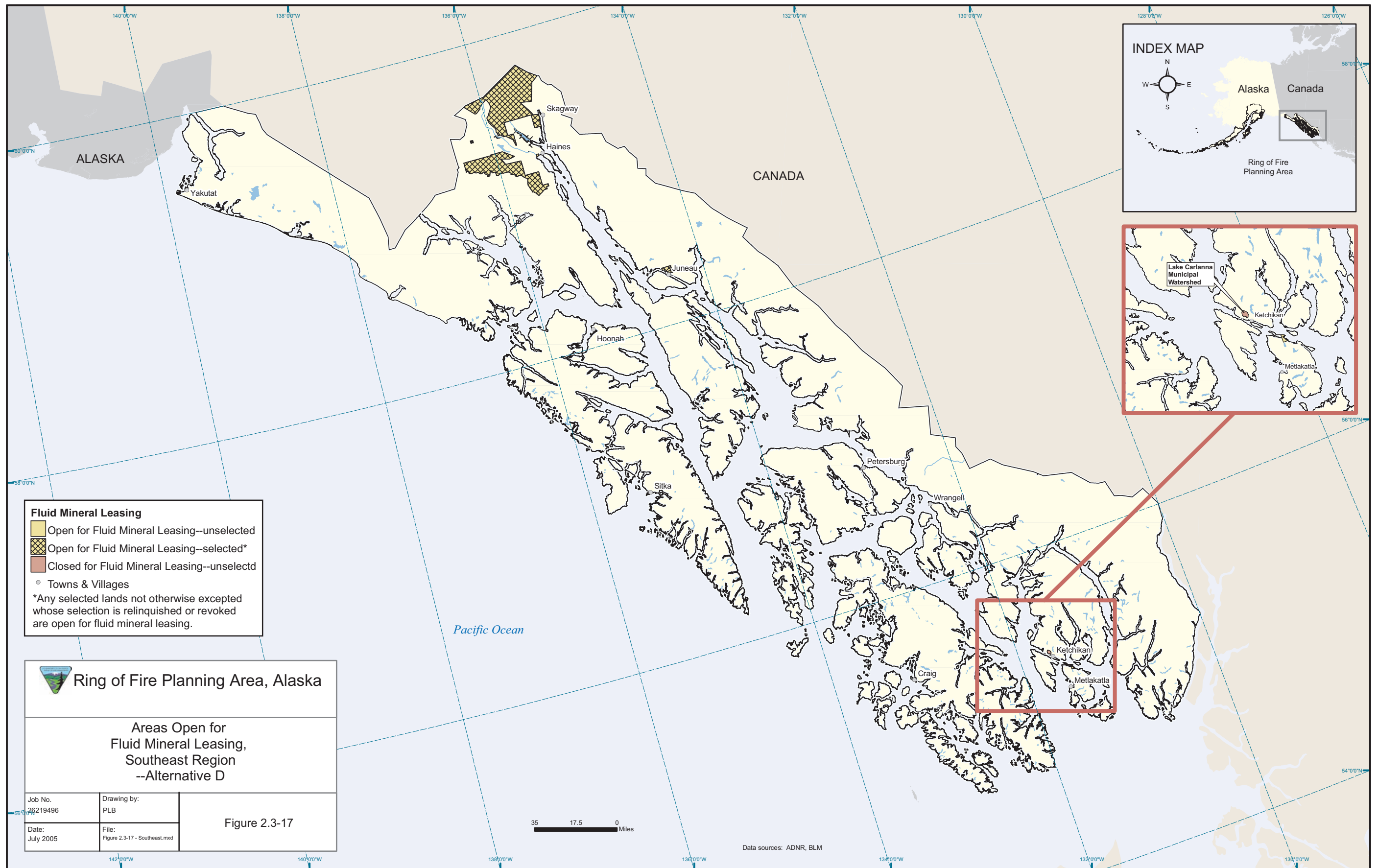
Bureau of Land Management  
**Figure 2.3-14, Areas Open for Fluid Mineral Leasing, Southcentral Region--Alternative C**



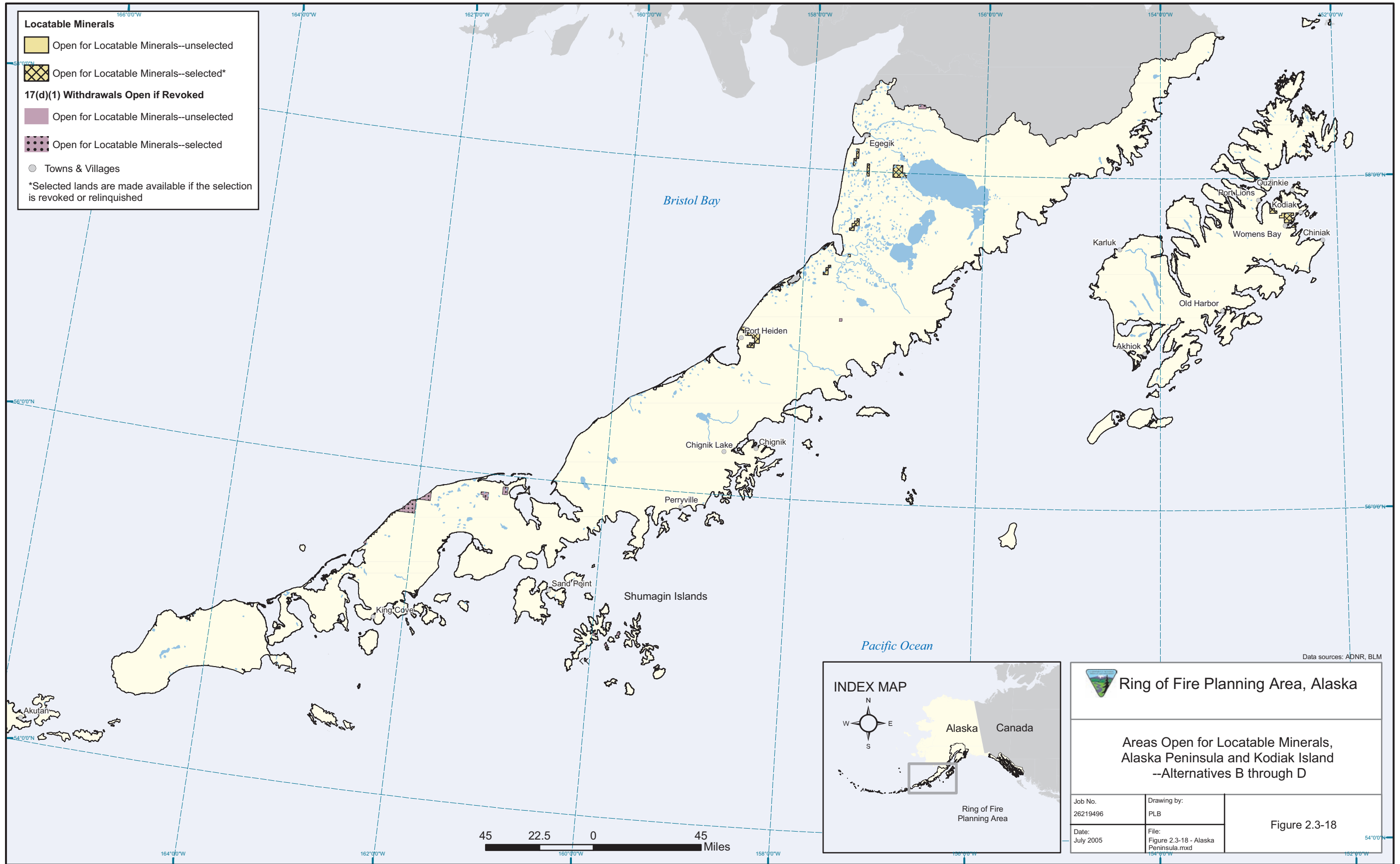
Bureau of Land Management  
**Figure 2.3-15, Areas Open for Fluid Mineral Leasing, Southeast Region--Alternative C**



Bureau of Land Management  
**Figure 2.3-16, Areas Open for Fluid Mineral Leasing, Southcentral Region--Alternative D**

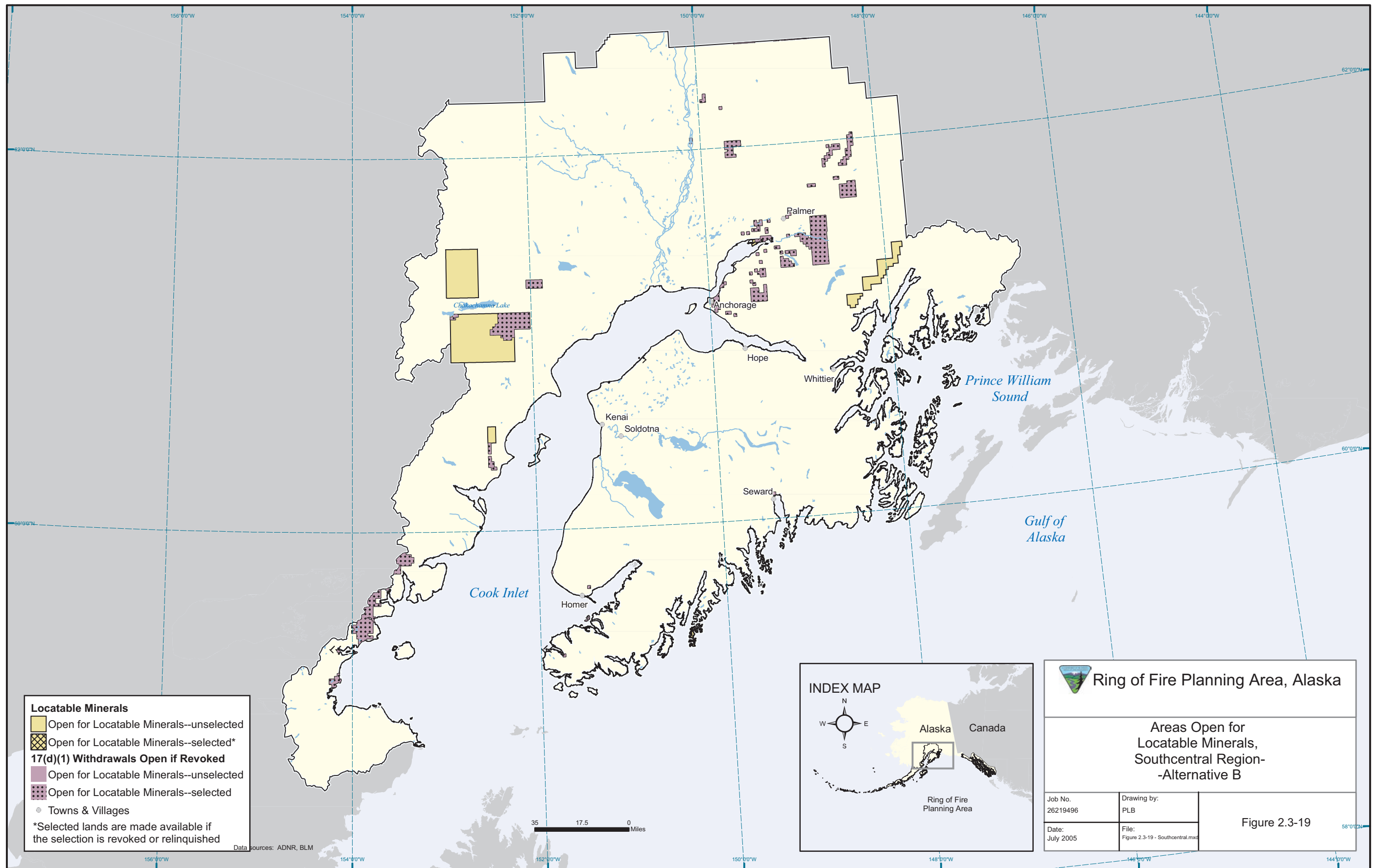


Bureau of Land Management  
**Figure 2.3-17, Areas Open for Fluid Mineral Leasing, Southeast Region--Alternative D**

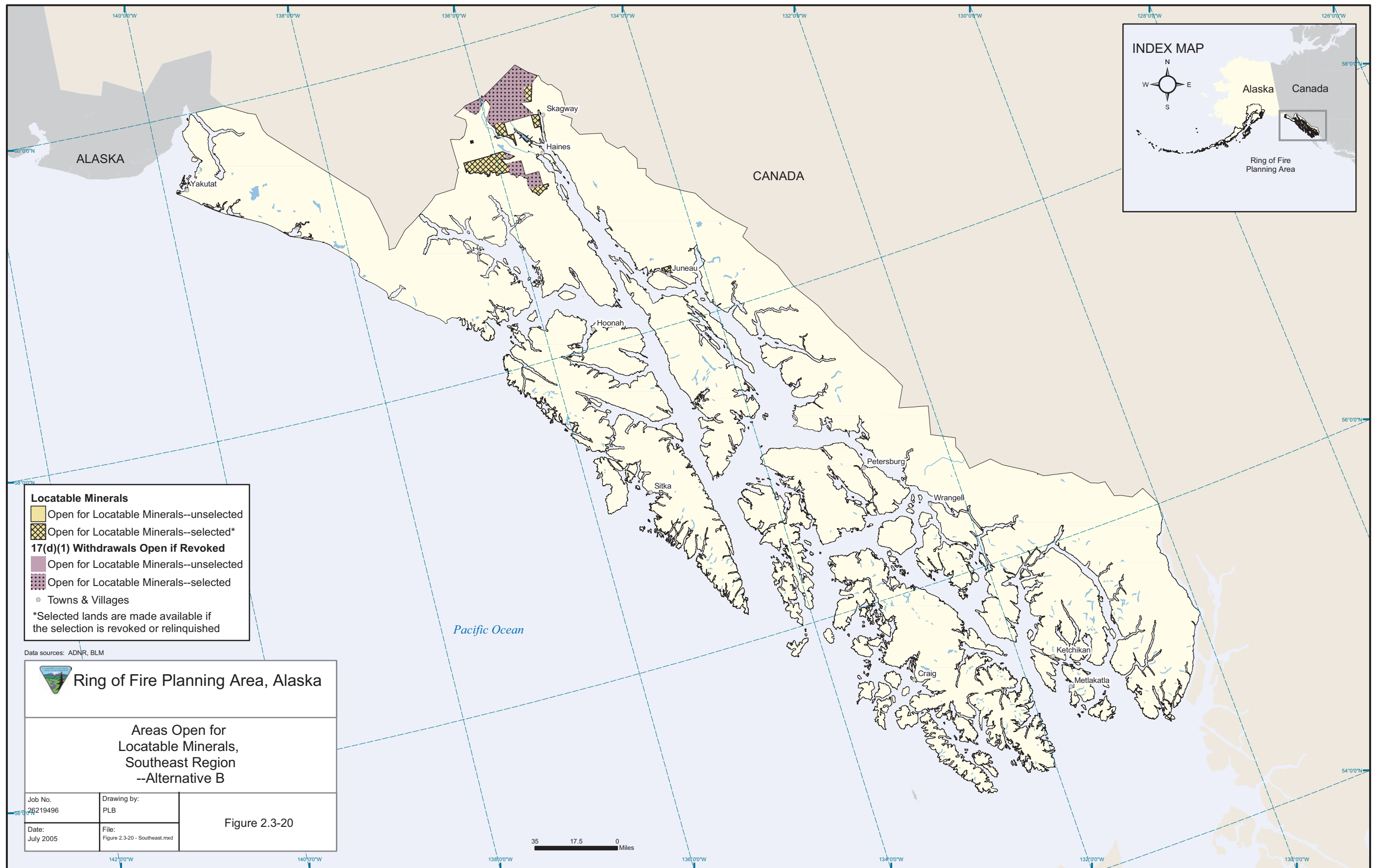


Bureau of Land Management  
**Figure 2.3-18, Areas Open for Locatable Minerals, Alaska Peninsula and Kodiak Island--Alternatives B through D**

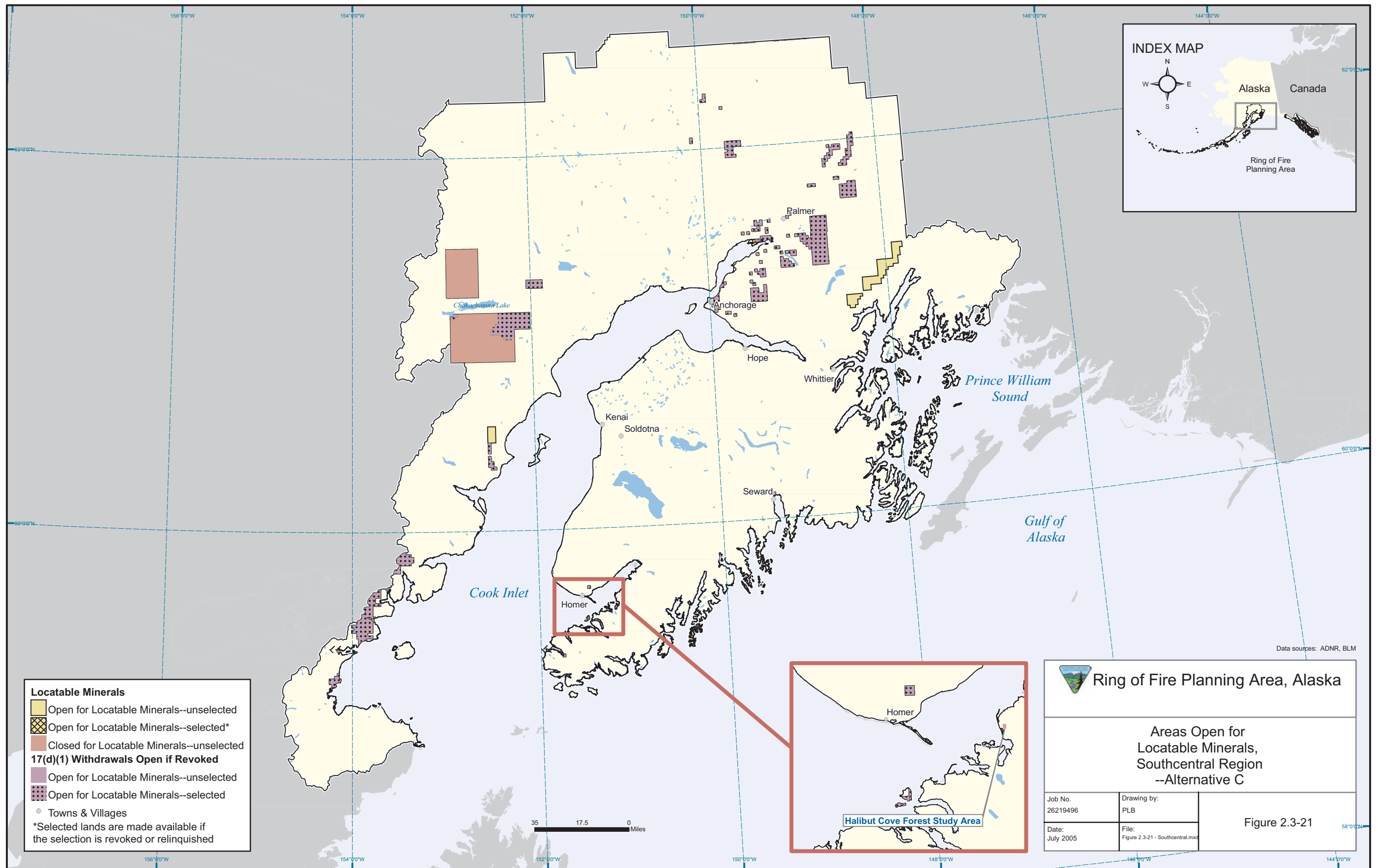




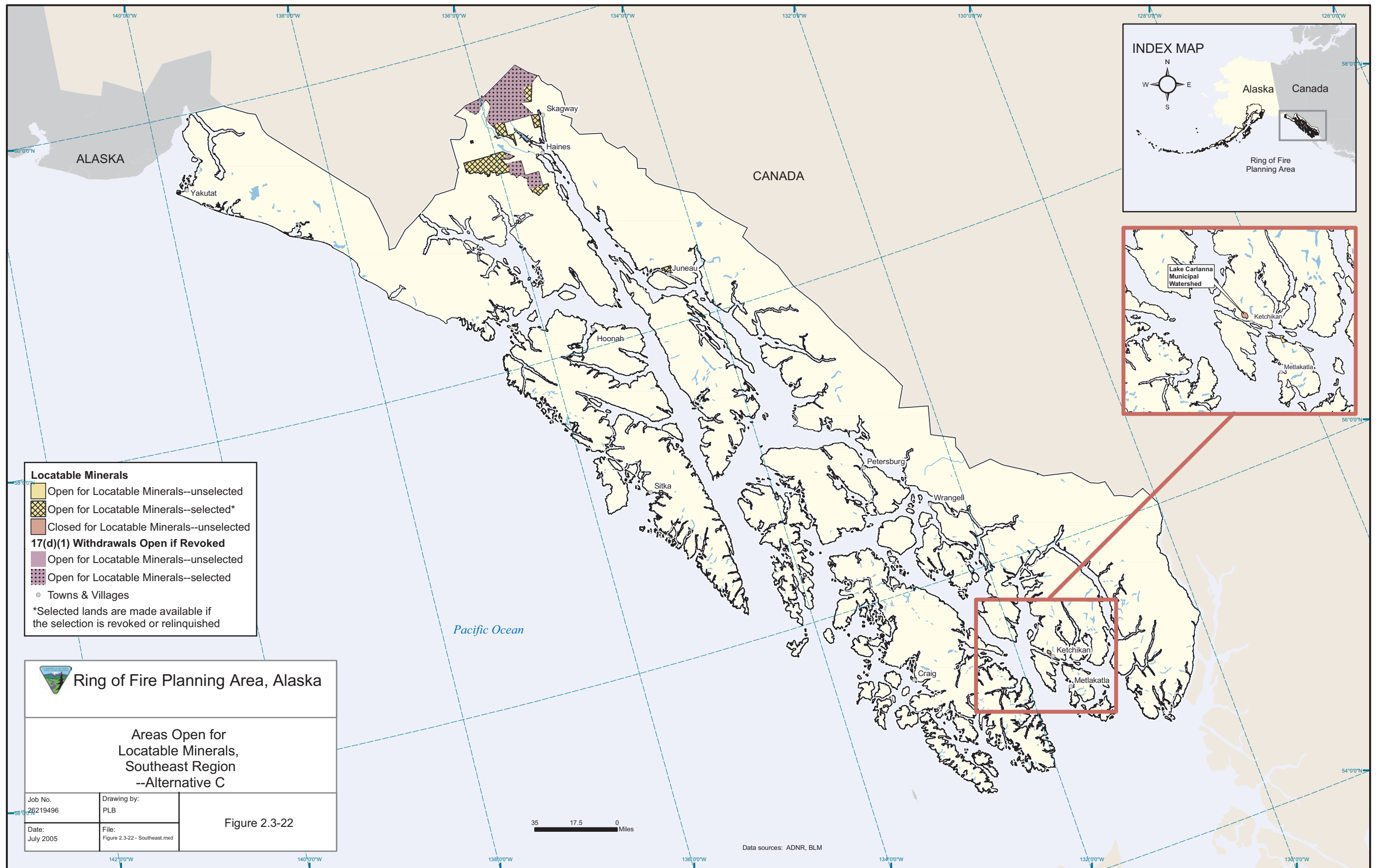
Bureau of Land Management  
**Figure 2.3-19, Areas Open for Locatable Minerals, Southcentral Region--Alternative B**



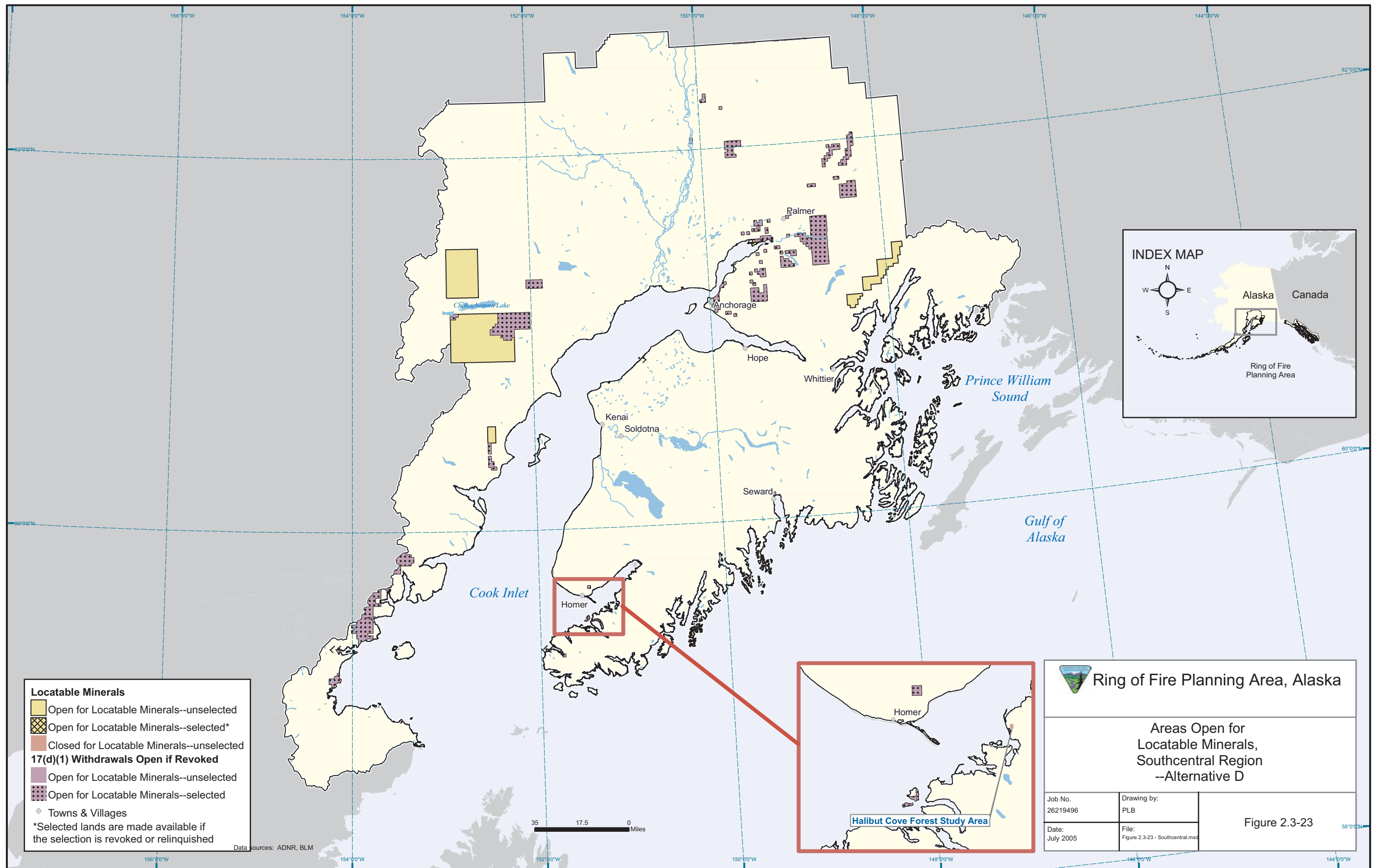
Bureau of Land Management  
**Figure 2.3-20, Areas Open for Locatable Minerals, Southeast Region--Alternative B**



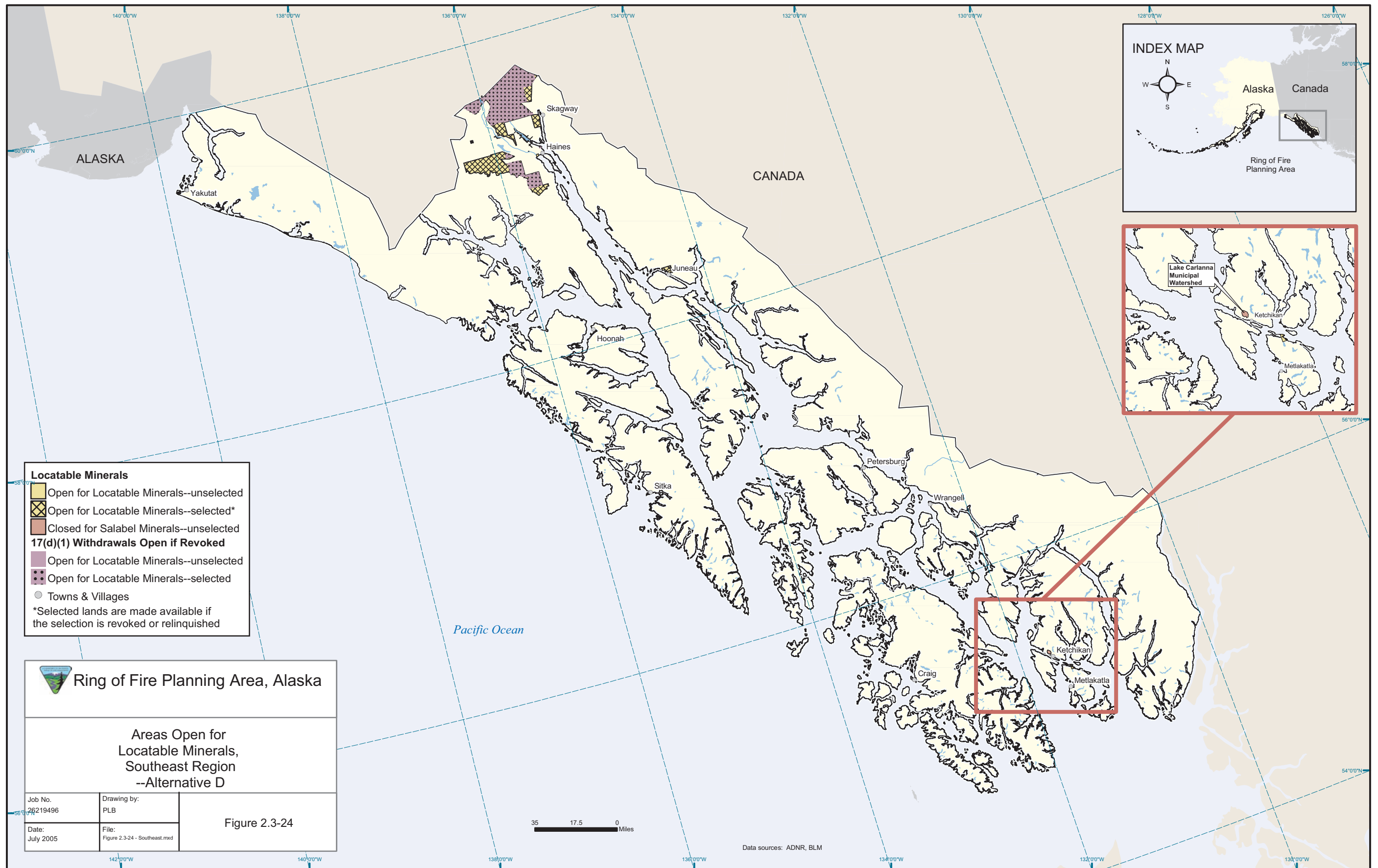
Bureau of Land Management  
**Figure 2.3-21, Areas Open for Locatable Minerals, Southcentral Region--Alternative C**



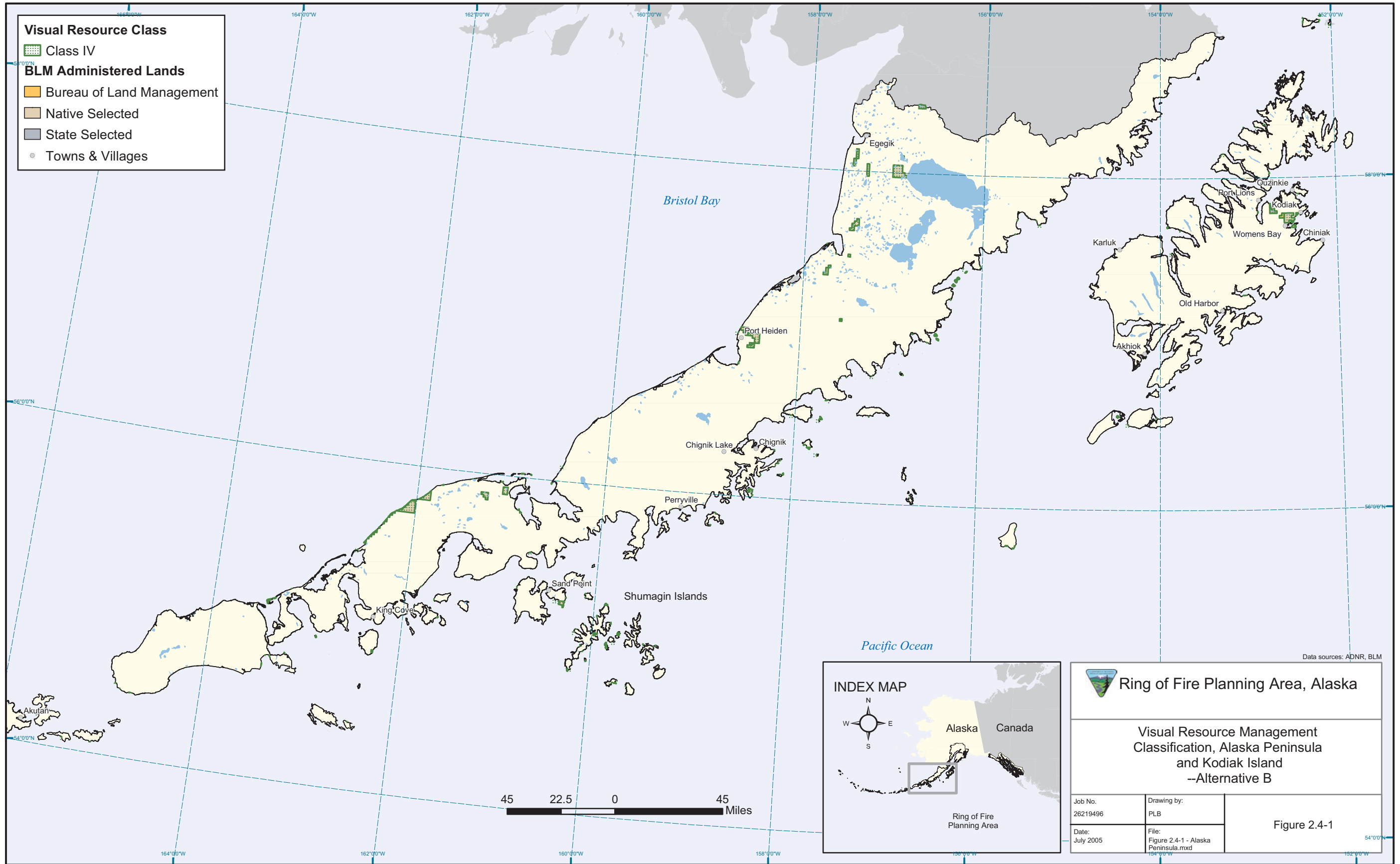
Bureau of Land Management  
**Figure 2.3-22, Areas Open for Locatable Minerals, Southeast Region--Alternative C**



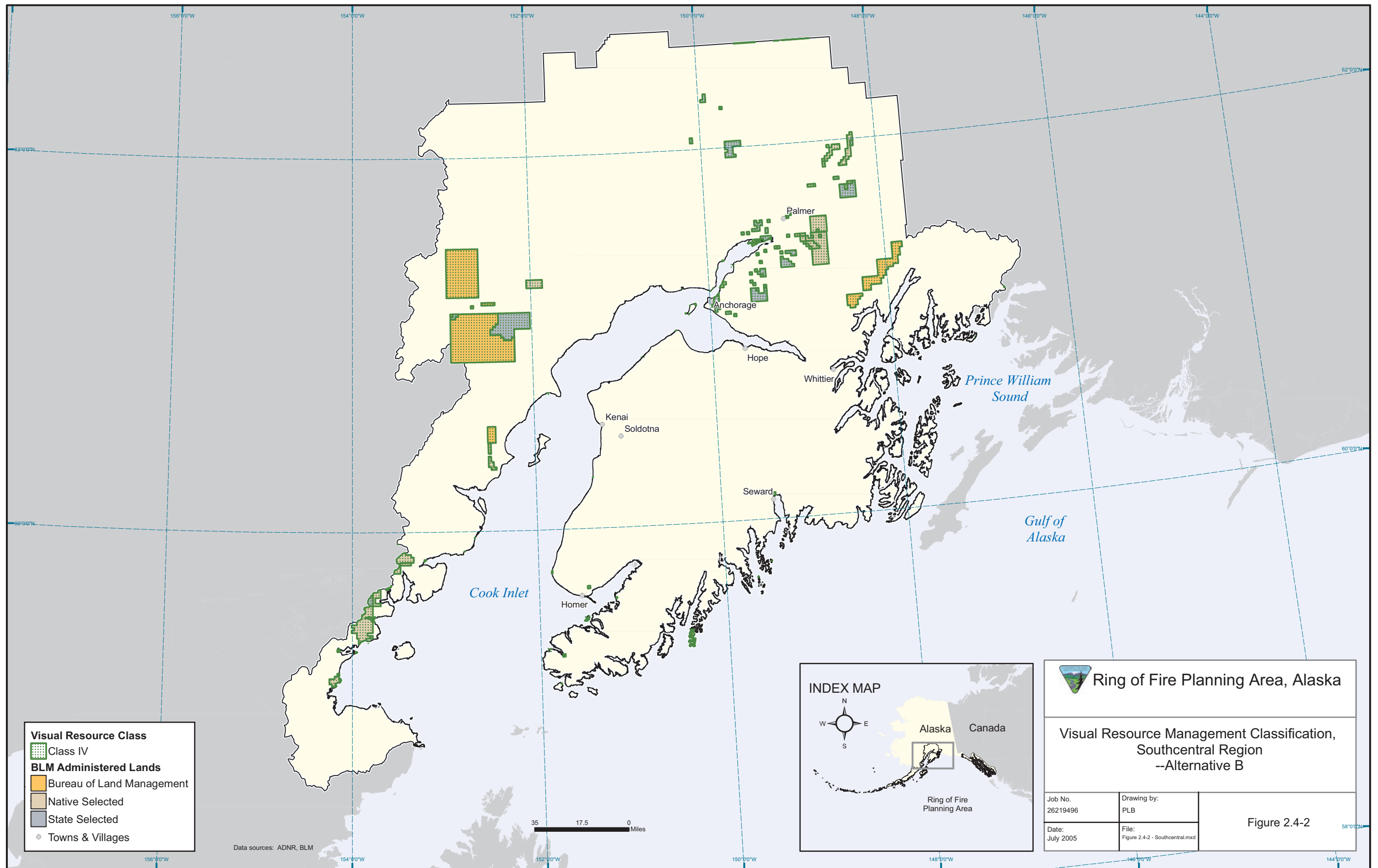
Bureau of Land Management  
**Figure 2.3-23, Areas Open for Locatable Minerals, Southcentral Region--Alternative D**



Bureau of Land Management  
**Figure 2.3-24, Areas Open for Locatable Minerals, Southeast Region--Alternative D**

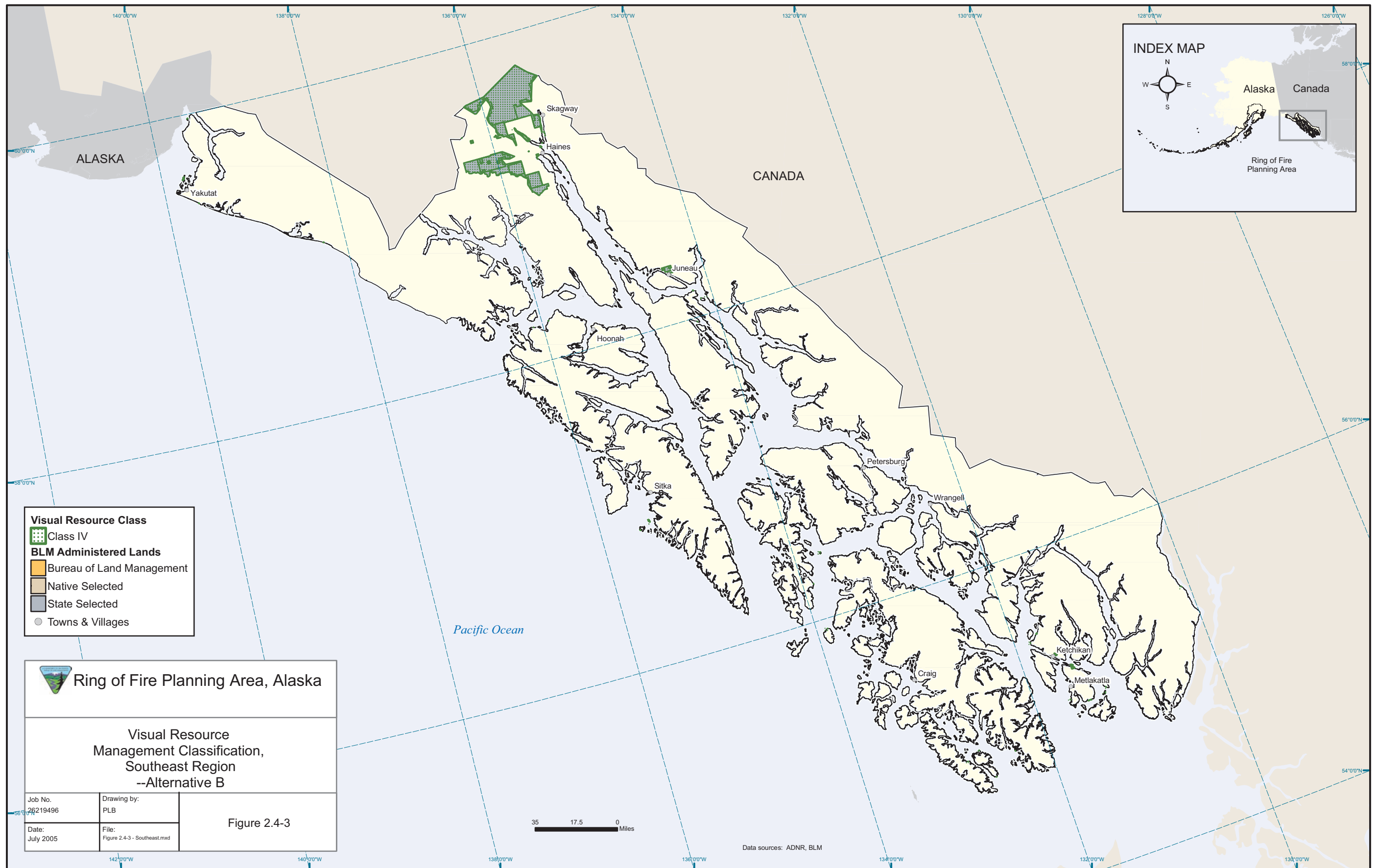


Bureau of Land Management  
**Figure 2.4-1, Visual Resource Management Classification, Alaska Peninsula and Kodiak Island--Alternative B**

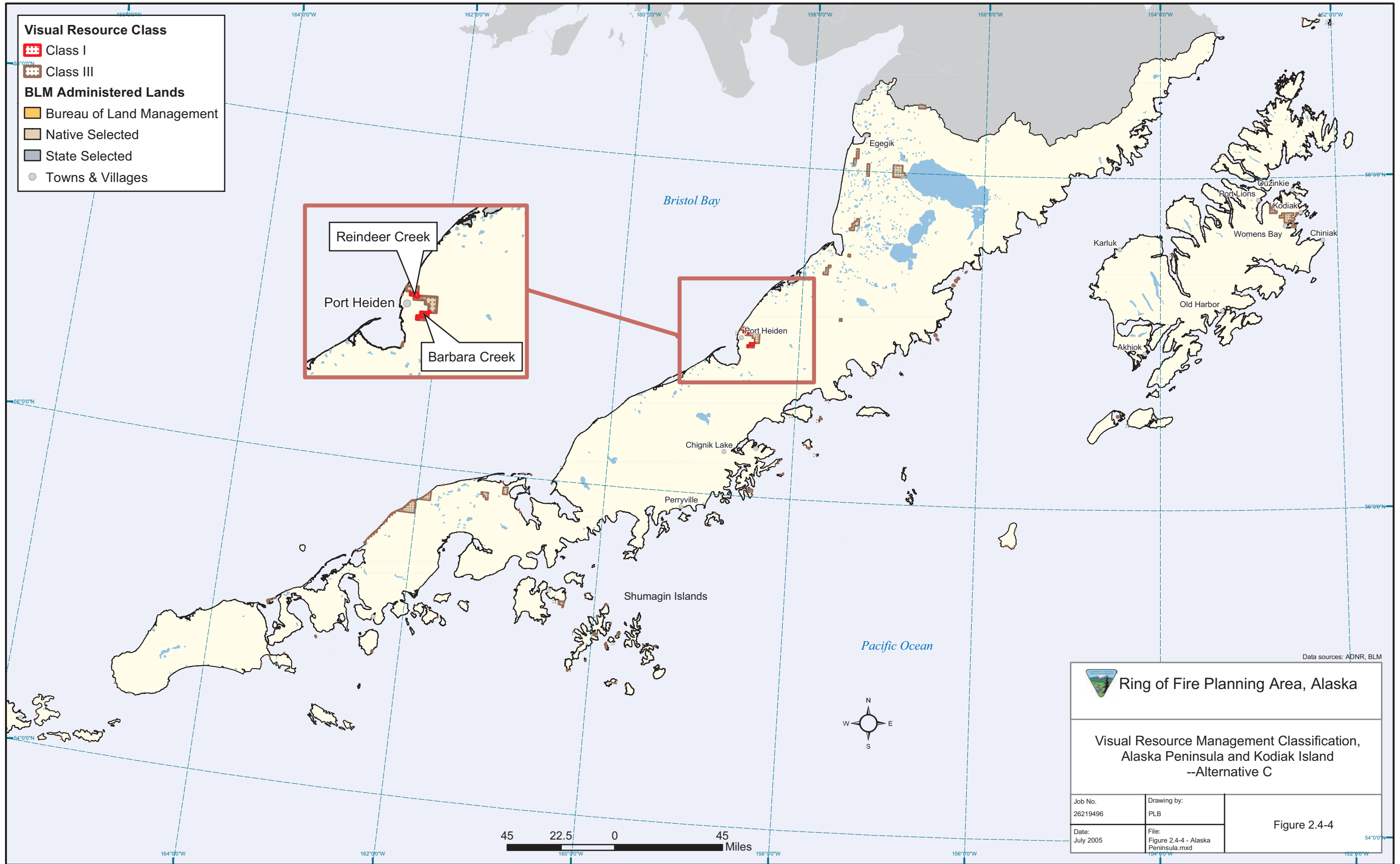


Bureau of Land Management  
**Figure 2.4-2, Visual Resource Management Classification, Southcentral Region--Alternative B**

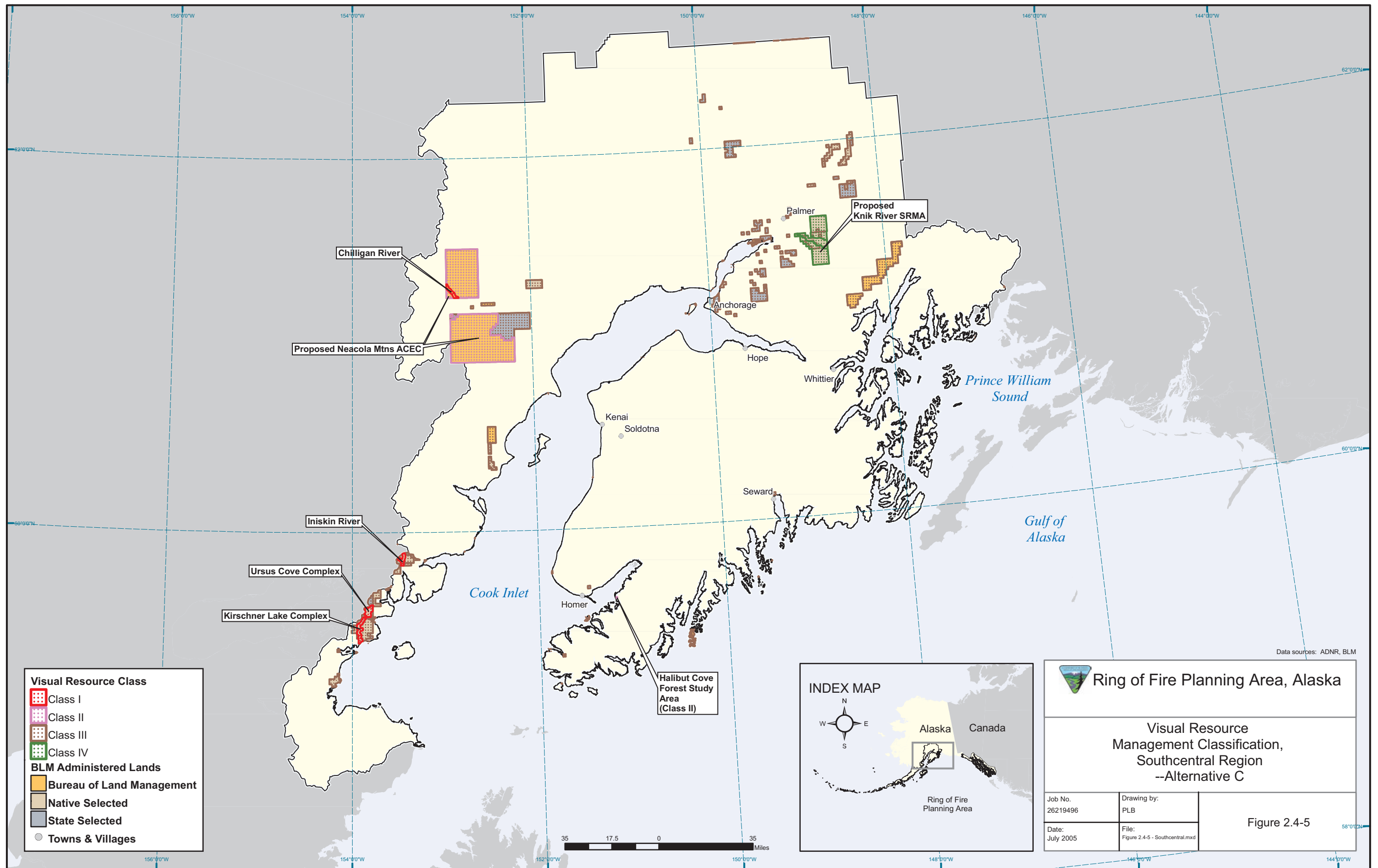




Bureau of Land Management  
**Figure 2.4-3, Visual Resource Management Classification, Southeast Region--Alternative B**



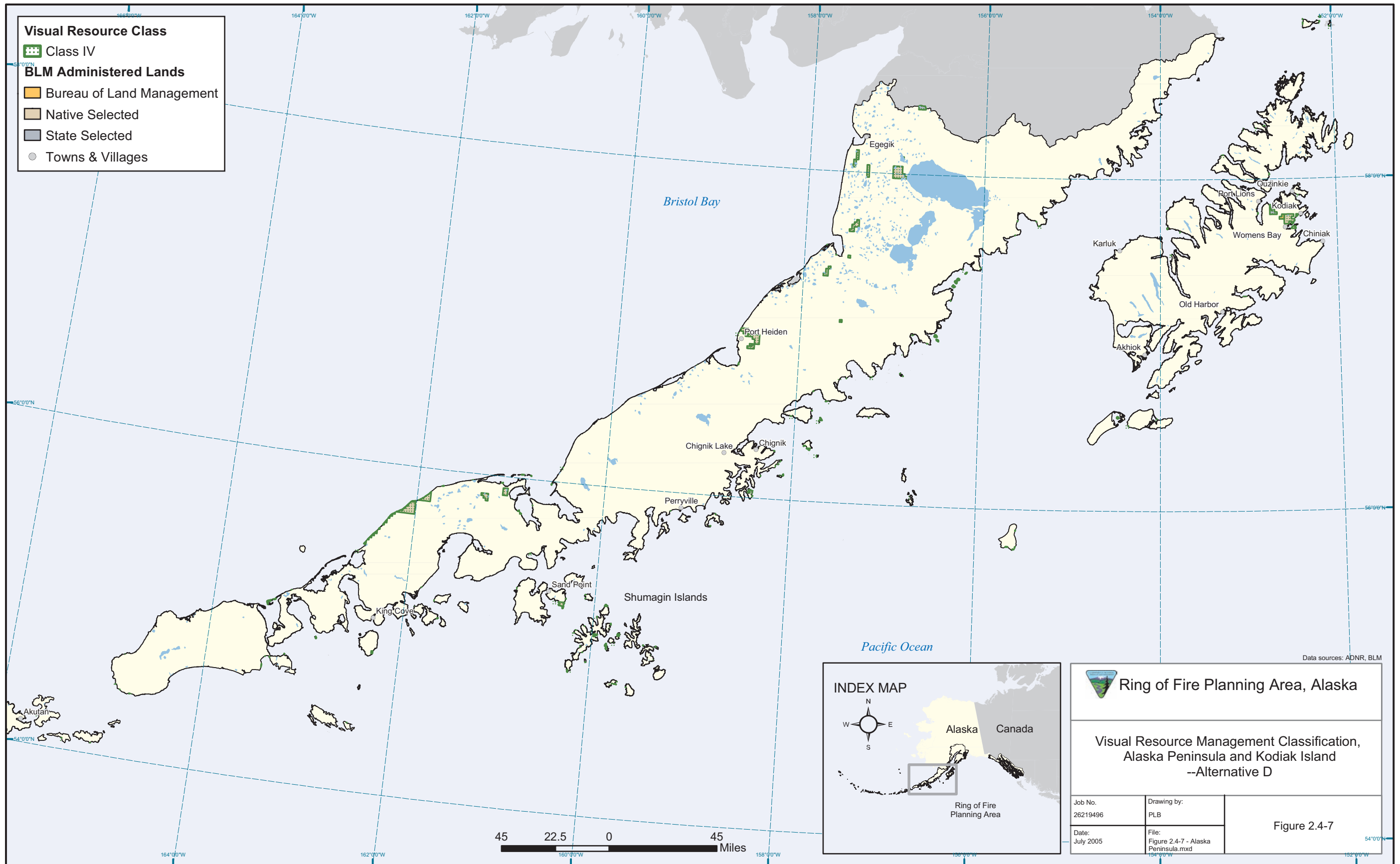
Bureau of Land Management  
**Figure 2.4-4, Visual Resource Management Classification, Alaska Peninsula and Kodiak Island--Alternative C**



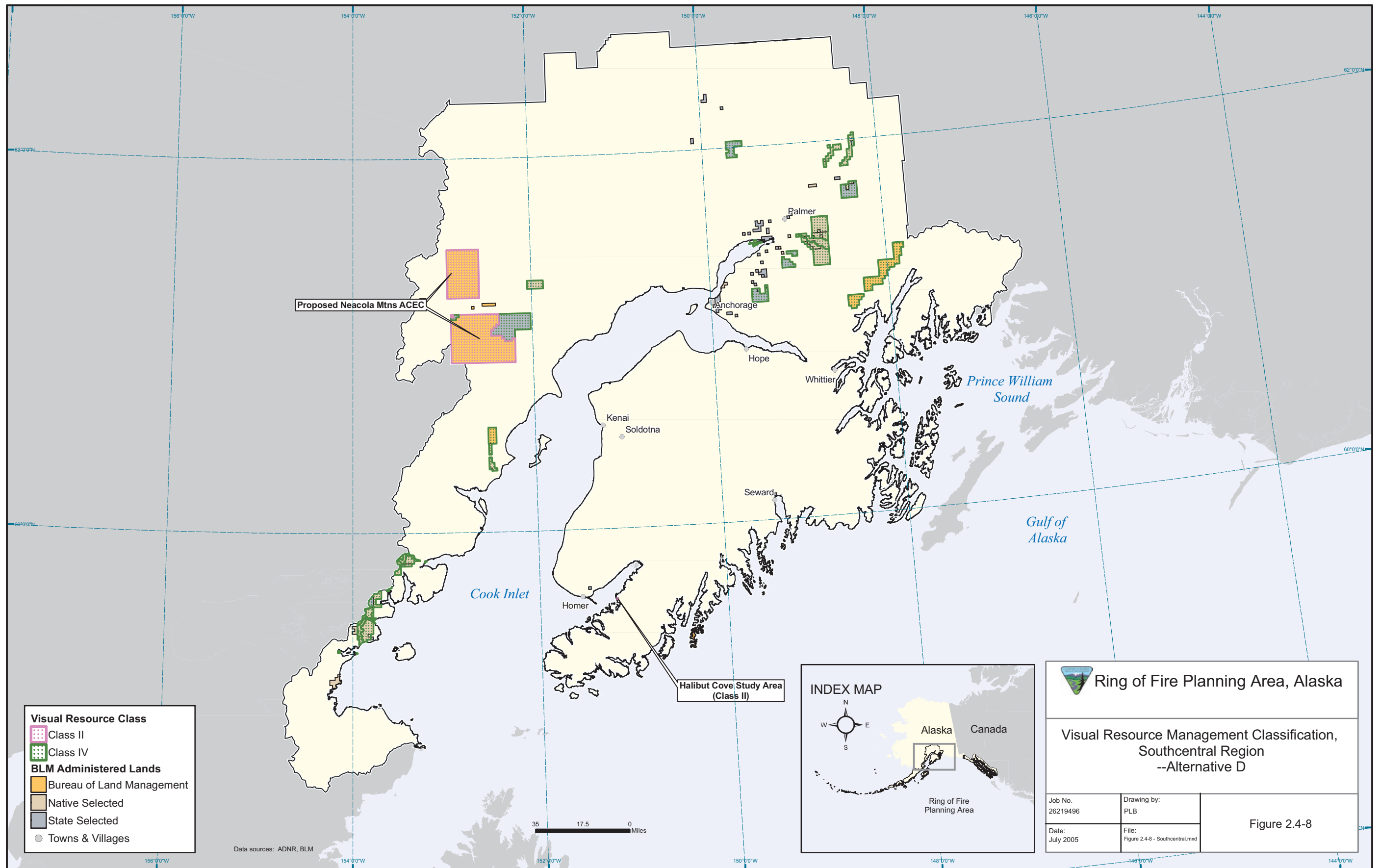
Bureau of Land Management  
**Figure 2.4-5, Visual Resource Management Classification, Southcentral Region--Alternative C**



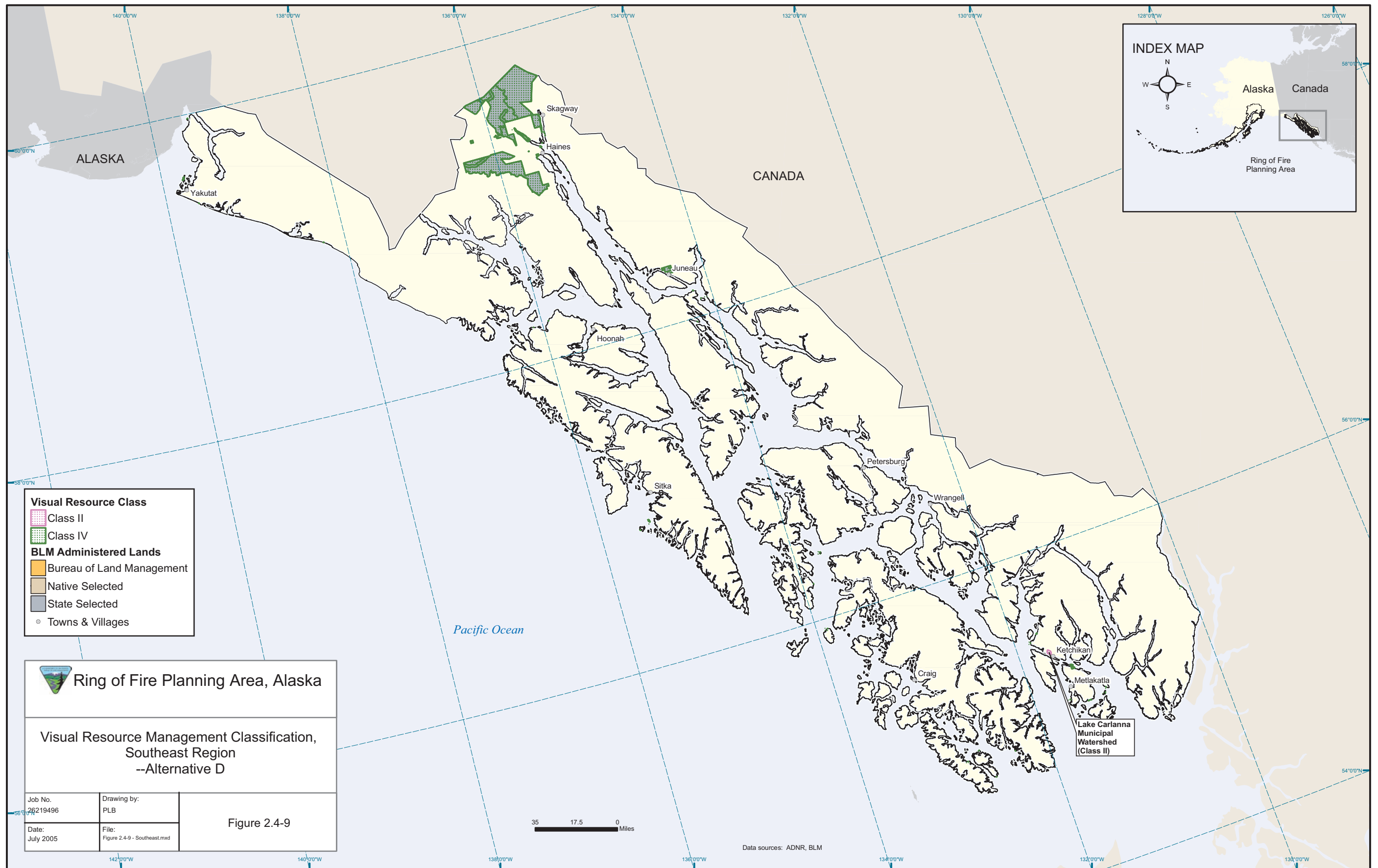
Bureau of Land Management  
**Figure 2.4-6, Visual Resource Management Classification, Southeast Region--Alternative C**



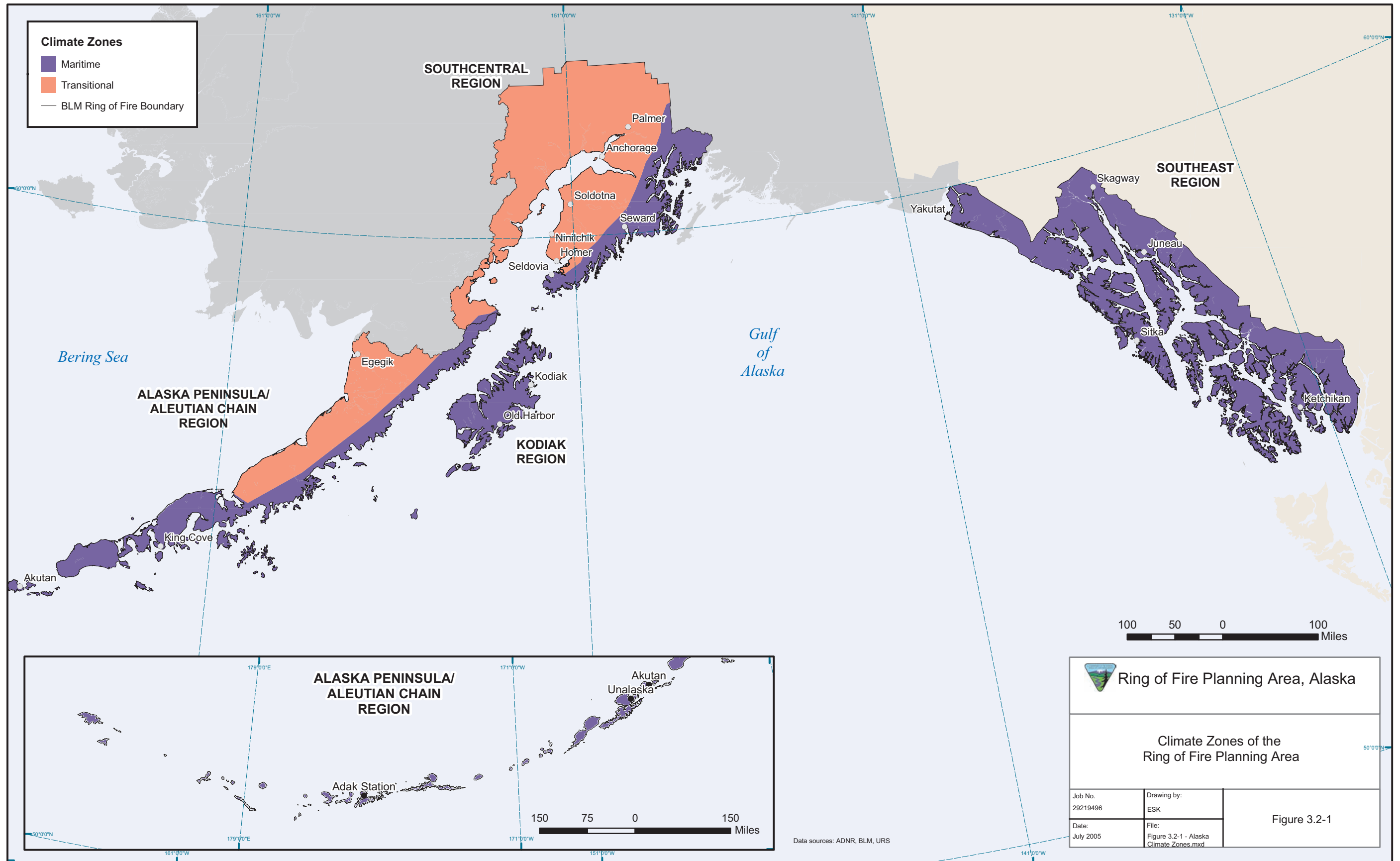
Bureau of Land Management  
**Figure 2.4-7, Visual Resource Management Classification, Alaska Peninsula and Kodiak Island--Alternative D**



Bureau of Land Management  
**Figure 2.4-8, Visual Resource Management Classification, Southcentral Region--Alternative D**

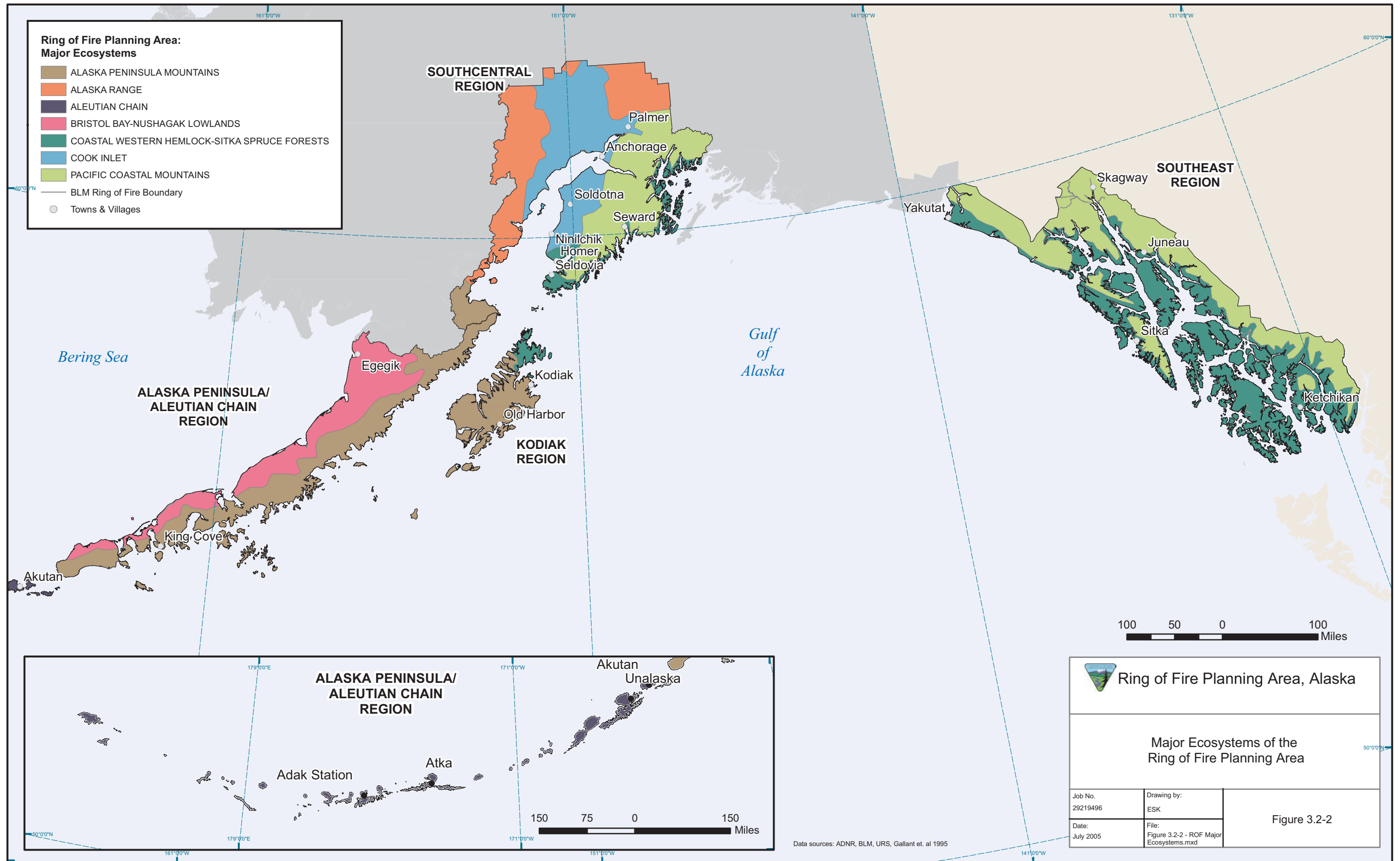


Bureau of Land Management  
**Figure 2.4-9, Visual Resource Management Classification, Southeast Region--Alternative D**

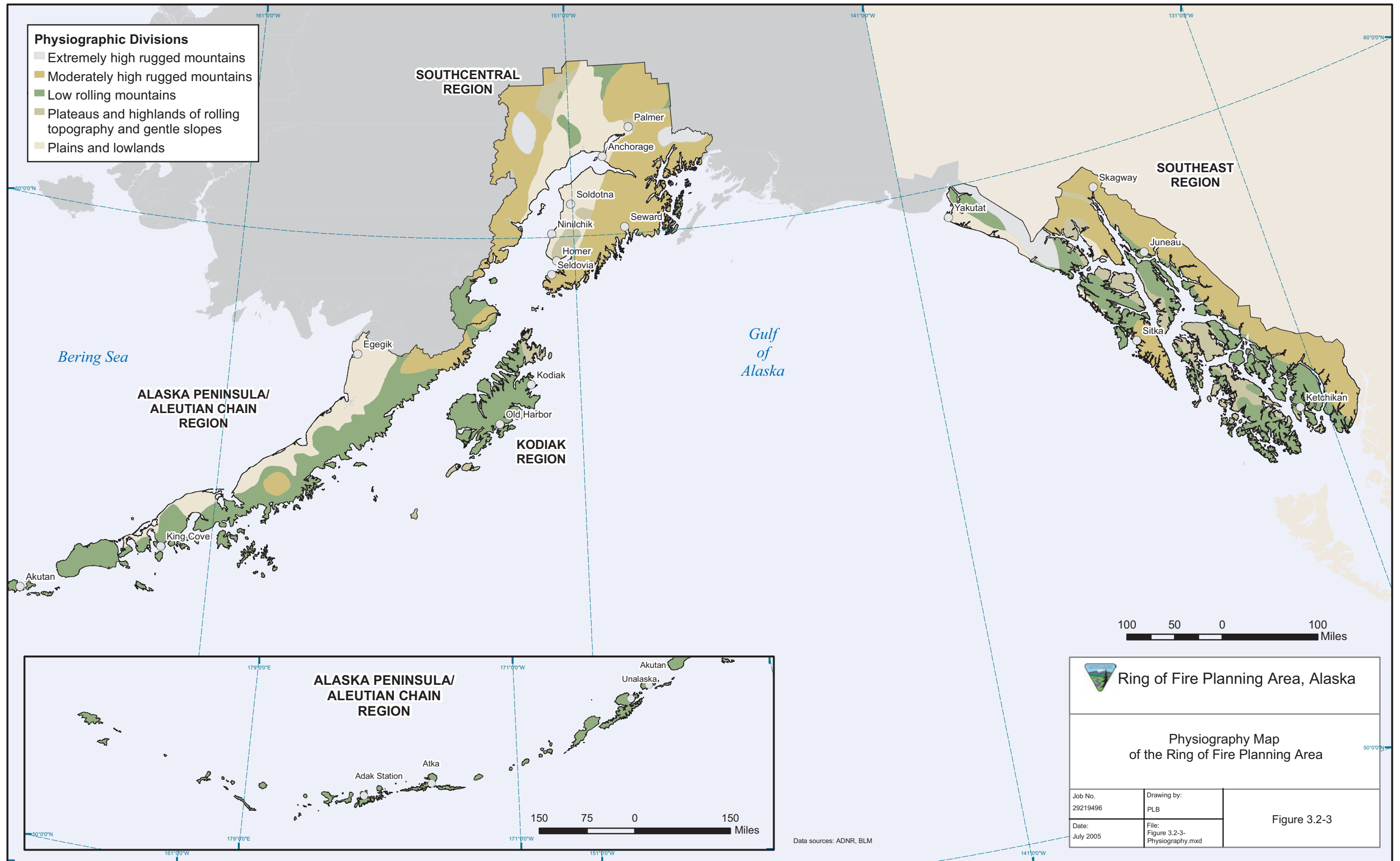


Bureau of Land Management  
**Figure 3.2-1, Climate Zones of the Ring of Fire Planning Area**

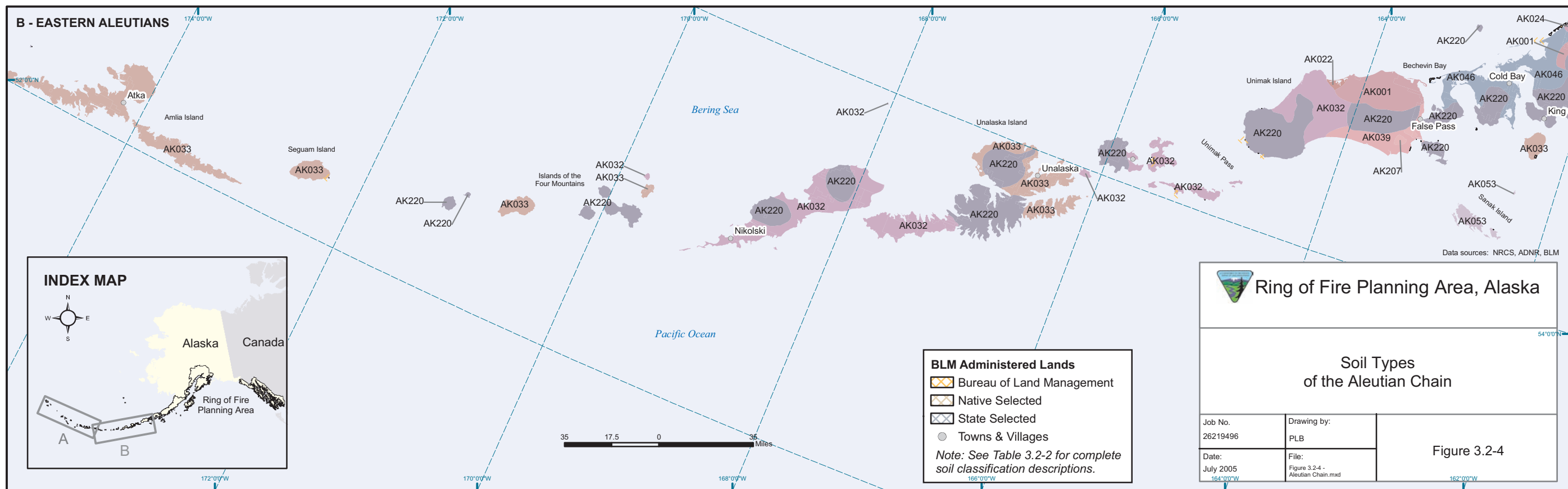
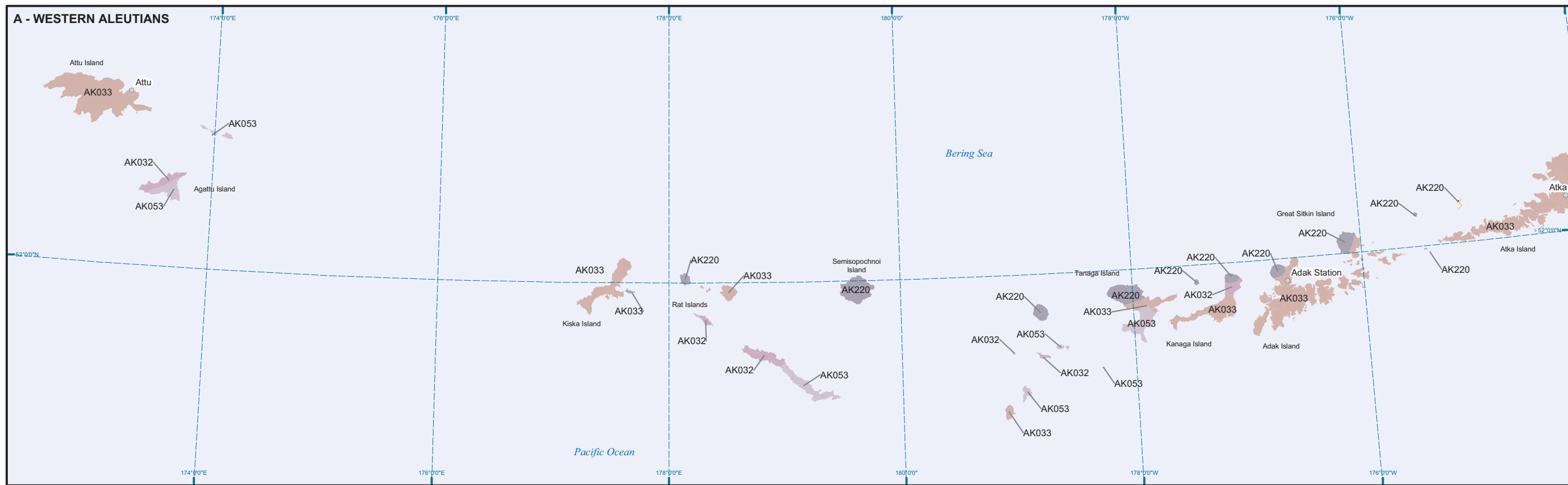




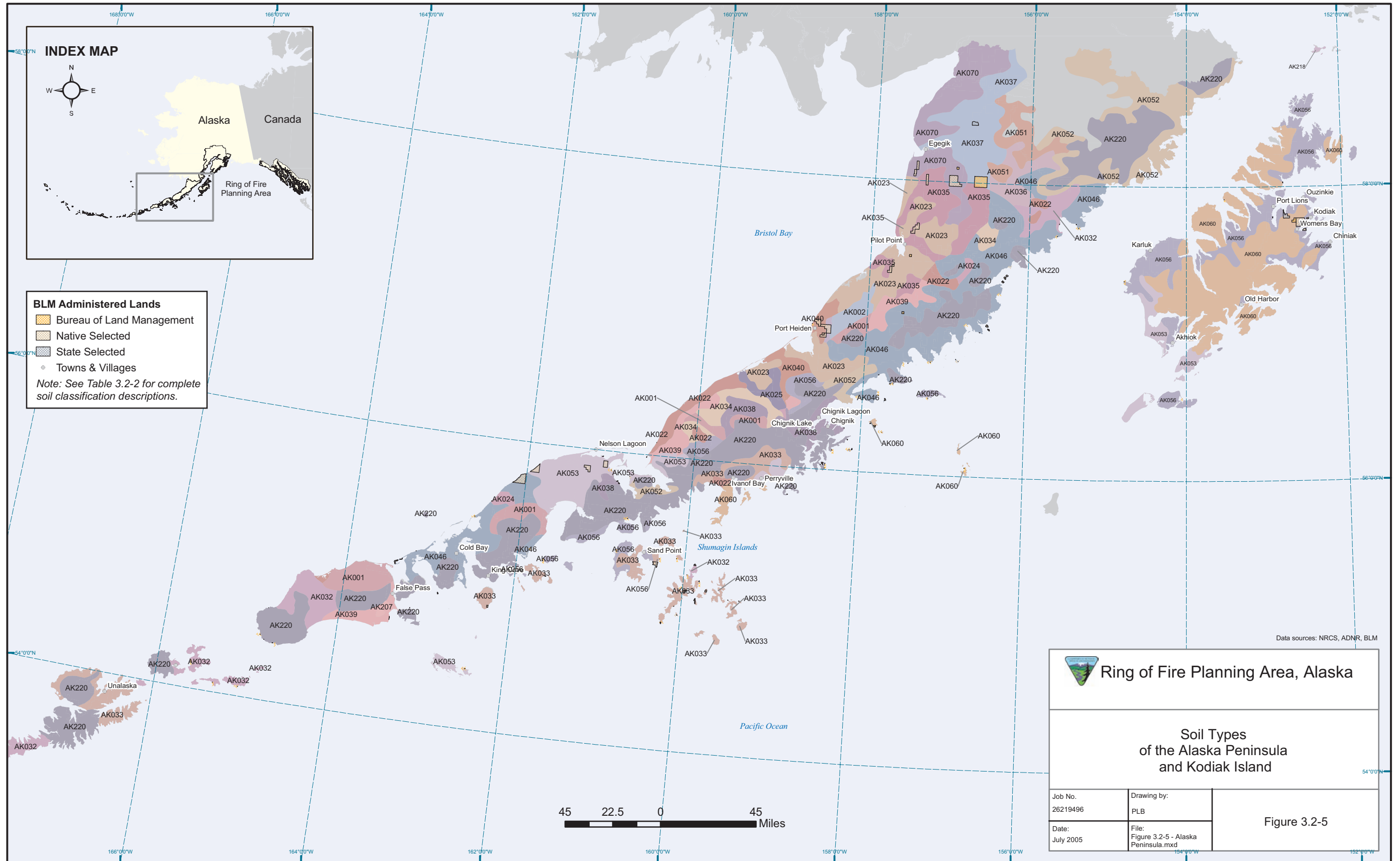
Bureau of Land Management  
**Figure 3.2-2, Major Ecosystems of the Ring of Fire Planning Area**



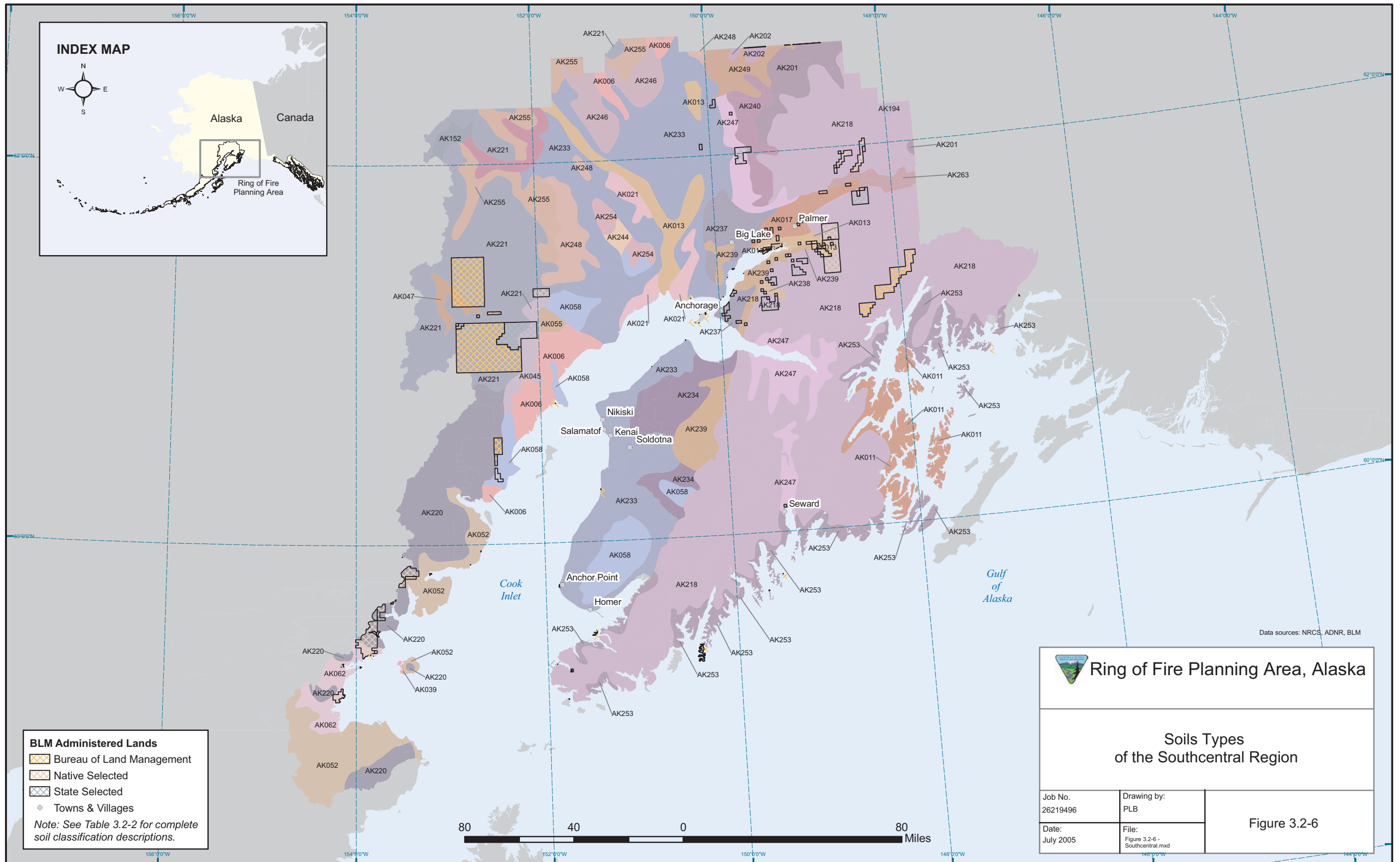
Bureau of Land Management  
**Figure 3.2-3, Physiography Map of the Ring of Fire Planning Area**



USDA Natural Resource Conservation Service  
**Figure 3.2-4, Soil Types of the Aleutian Chain**



USDA Natural Resource Conservation Service  
**Figure 3.2-5, Soil Types of the Alaska Peninsula and Kodiak Island**













































USDA Natural Resource Conservation Service  
**Figure 3.2-6, Soil Types of the Southcentral Region**



USDA Natural Resource Conservation Service  
**Figure 3.2-7, Soil Types of the Southeast Region**


























**TABLE 3.2-2**  
**LEGEND FOR SOIL MAPS**  
 Ring of Fire Planning Area, Alaska

SYMBOL	CODE AND SOIL UNIT CLASS DESCRIPTION*
	AK001, ROUGH MOUNTAINOUS LAND-TYPIC HAPLOCRYANDS
	AK002, CINDER LAND-ANDIC CRYOCHREPTS
	AK005, TYPIC CRYAQUENTS-TERRIC CRYOHEMISTS-TYPIC HAPLOCRYODS
	AK006, TYPIC CRYAQUENTS-TYPIC CRYOFLUVENTS-FLUVAQENTIC BOROHEMISTS
	AK008, TYPIC CRYAQUENTS-TERRIC SPHAGNOFIBRISTS-TYPIC SPHAGNOFIBRISTS
	AK009, TYPIC CRYAQUENTS-TERRIC SPHAGNOFIBRISTS-TYPIC SPHAGNOFIBRISTS
	AK010, TYPIC CRYAQUENTS-TYPIC HAPLOCRYODS-TYPIC CRYOFLUVENTS
	AK011, TYPIC CRYAQUENTS-ROUGH MOUNTAINOUS LAND-TERRIC CRYOHEMISTS
	AK013, TYPIC CRYAQUENTS-TYPIC CRYOFLUVENTS-SPHAGNIC BOROFIBRISTS
	AK015, TYPIC CRYAQUENTS-TYPIC CRYOFLUVENTS-SPHAGNIC BOROFIBRISTS
	AK017, TYPIC CRYORTHENTS-TYPIC CRYOFLUVENTS-TYPIC CRYAQUEPTS
	AK018, TYPIC CRYORTHENTS-TYPIC CRYOHEMISTS-TERRIC CRYOSAPRISTS
	AK019, TYPIC CRYORTHENTS-TYPIC CRYOHEMISTS-TERRIC CRYOSAPRISTS
	AK021, SPHAGNIC BOROFIBRISTS-ANDIC HAPLOCRYODS-HISTIC CRYAQUEPTS
	AK022, FLUVAQENTIC CRYOFIBRISTS-TYPIC HAPLOCRYANDS-TERRIC CRYOFIBRISTS
	AK023, FLUVAQENTIC CRYOFIBRISTS-ANDIC CRYOCHREPTS-TERRIC CRYOFIBRISTS
	AK024, FLUVAQENTIC CRYOFIBRISTS-TYPIC HAPLOCRYANDS
	AK025, FLUVAQENTIC CRYOFIBRISTS-ANDIC CRYOCHREPTS
	AK028, PERGELIC CRYOFIBRISTS-HISTIC PERGELIC CRYAQUEPTS-TYPIC CRYOFLUVENTS
	AK030, PERGELIC CRYOFIBRISTS-HISTIC PERGELIC CRYAQUEPTS-TYPIC CRYOFLUVENTS
	AK031, PERGELIC CRYOFIBRISTS-HISTIC PERGELIC CRYAQUEPTS-ANDIC CRYOCHREPTS
	AK032, TYPIC HAPLOCRYANDS-ANDIC CRYOCHTEPTS-ROUGH MOUNTAINOUS LAND
	AK033, TYPIC HAPLOCRYANDS-ROUGH MOUNTAINOUS LAND-ANDIC CRYOCHTEPTS
	AK034, TYPIC HAPLOCRYANDS-FLUVAQENTIC CRYOFIBRISTS
	AK035, ANDIC CRYOCHREPTS-FLUVAQENTIC CRYOFIBRISTS
	AK036, TYPIC HAPLOCRYANDS-HISTIC PERGELIC CRYAQUEPTS-FLUVAQENTIC CRYOFIBRISTS
	AK037, ANDIC CRYOCHREPTS-HISTIC PERGELIC CRYAQUEPTS-FLUVAQENTIC CRYOFIBRISTS
	AK038, TYPIC HAPLOCRYANDS-FLUVAQENTIC CRYOFIBRISTS
	AK039, TYPIC HAPLOCRYANDS-FLUVAQENTIC CRYOFIBRISTS
	AK040, ANDIC CRYOCHREPTS-FLUVAQENTIC CRYOFIBRISTS
	AK041, TYPIC HAPLOCRYANDS-PERGELIC CRYOFIBRISTS-HISTIC PERGELIC CRYAQUEPTS
	AK042, TYPIC HAPLOCRYANDS-PERGELIC CRYOFIBRISTS-HISTIC PERGELIC CRYAQUEPTS
	AK043, ANDIC CRYOCHREPTS-PERGELIC CRYOFIBRISTS-HISTIC PERGELIC CRYAQUEPTS
	AK045, TYPIC HAPLOCRYANDS-LITHIC CRYANDEPTS-ROUGH MOUNTAINOUS LAND
	AK046, TYPIC HAPLOCRYANDS-LITHIC CRYANDEPTS-ROUGH MOUNTAINOUS LAND
	AK047, TYPIC HAPLOCRYANDS-LITHIC CRYANDEPTS-ROUGH MOUNTAINOUS LAND
	AK048, TYPIC HAPLOCRYANDS-LITHIC CRYANDEPTS-ROUGH MOUNTAINOUS LAND
	AK049, ANDIC CRYOCHREPTS-LITHIC CRYANDEPTS-ROUGH MOUNTAINOUS LAND
	AK050, ANDIC CRYOCHREPTS-LITHIC CRYANDEPTS-ROUGH MOUNTAINOUS LAND
	AK051, TYPIC HAPLOCRYANDS-HISTIC PERGELIC CRYAQUEPTS-LITHIC CRYANDEPTS
	AK052, TYPIC HAPLOCRYANDS-ROUGH MOUNTAINOUS LAND-RIVERWASH
	AK053, ANDIC CRYOCHREPTS-FLUVAQENTIC CRYOFIBRISTS

	AK054, ANDIC CRYOCHREPT-HISTIC PERGELIC CRYAQUEPTS-PERGELIC CRYOFIBRISTS
	AK055, ANDIC CRYOCHTEPTS-FLUVAQENTIC CRYOFIBRISTS-LITHIC HAPLOCRYANDS
	AK056, ANDIC CRYOCHTEPTS-FLUVAQENTIC CRYOFIBRISTS-LITHIC HAPLOCRYANDS
	AK058, ANDIC CRYOCHTEPTS-FLUVAQENTIC BOROHEMISTS-ANDIC HAPLOCRYODS
	AK060, ANDIC CRYOCHTEPTS-LITHIC HAPLOCRYANDS-ROUGH MOUNTAINOUS LAND
	AK062, LITHIC HAPLOCRYANDS-TYPIC HAPLOCRYANDS-FLUVAQENTIC CRYOFIBRISTS
	AK063, HISTIC PERGELIC CRYAQUEPTS-PERGELIC CRYOFIBRISTS-PERGELIC HAPLOCRYODS
	AK064, HISTIC PERGELIC CRYAQUEPTS-PERGELIC HAPLOCRYODS-PERGELIC CRYOFIBRISTS
	AK066, HISTIC PERGELIC CRYAQUEPTS-PERGELIC CRYAQUEPTS-TYPIC CRYOCHREPTS
	AK067, HISTIC PERGELIC CRYAQUEPTS-PERGELIC CRYAQUEPTS-TYPIC CRYOCHREPTS
	AK070, HISTIC PERGELIC CRYAQUEPTS-PERGELIC CRYOFIBRISTS-PERGELIC CRYAQUEPTS
	AK074, HISTIC PERGELIC CRYAQUEPTS-TYPIC CRYOFLUVENTS-PERGELIC CRYOFIBRISTS
	AK075, HISTIC PERGELIC CRYAQUEPTS-TYPIC CRYOFLUVENTS-PERGELIC CRYOFIBRISTS
	AK086, HISTIC PERGELIC CRYAQUEPTS-PERGELIC CRYOFIBRISTS-TYPIC CRYOFLUVENTS
	AK112, HISTIC PERGELIC CRYAQUEPTS-TYPIC HAPLOCRYODS-PERGELIC CRYOFIBRISTS
	AK114, HISTIC PERGELIC CRYAQUEPTS-TYPIC CRYORTHODS-TYPIC HAPLOCRYODS
	AK116, HISTIC PERGELIC CRYAQUEPTS-TYPIC HAPLOCRYODS-PERGELIC CRYOFIBRISTS
	AK117, HISTIC PERGELIC CRYAQUEPTS-TYPIC HAPLOCRYODS-PERGELIC CRYOFIBRISTS
	AK118, HISTIC PERGELIC CRYAQUEPTS-TYPIC HAPLOCRYODS-PERGELIC CRYOFIBRISTS
	AK122, HISTIC PERGELIC CRYAQUEPTS-TYPIC HAPLOCRYODS-TYPIC CRYORTHENTS
	AK123, HISTIC PERGELIC CRYAQUEPTS-TYPIC HAPLOCRYODS-TYPIC CRYORTHENTS
	AK130, HISTIC PERGELIC CRYAQUEPTS-TYPIC HUMICRYODS-PERGELIC CRYOFIBRISTS
	AK135, HISTIC PERGELIC CRYAQUEPTS-TYPIC HAPLOCRYODS-PERGELIC HAPLOCRYODS
	AK142, PERGELIC CRYAQUEPTS-PERGELIC HAPLOCRYODS-TYPIC HAPLOCRYODS
	AK150, PERGELIC CRYAQUEPTS-PERGELIC CRYOCHREPTS-PERGELIC CRYORTHENTS
	AK152, PERGELIC CRYAQUEPTS-PERGELIC HAPLOCRYODS-LITHIC CRYORTHENTS
	AK153, PERGELIC CRYAQUEPTS-PERGELIC HAPLOCRYODS-LITHIC CRYORTHENTS
	AK159, TYPIC CRYOCHREPTS-HISTIC PERGELIC CRYAQUEPTS-AERIC CRYAQUEPTS
	AK162, TYPIC CRYOCHREPTS-ENTIC CRYUMBREPTS-TYPIC CRYOBOROLL
	AK172, TYPIC CRYOCHREPTS-TYPIC CRYORTHENTS-HISTIC PERGELIC CRYAQUEPTS
	AK173, TYPIC CRYOCHREPTS-TYPIC CRYORTHENTS-HISTIC PERGELIC CRYAQUEPTS
	AK178, TYPIC CRYOCHREPTS-HISTIC PERGELIC CRYAQUEPTS-PERGELIC CRYOCHREPTS
	AK179, TYPIC CRYOCHREPTS-HISTIC PERGELIC CRYAQUEPTS-PERGELIC CRYOCHREPTS
	AK193, PERGELIC CRYUMBREPTS-HISTIC PERGELIC CRYAQUEPTS-PERGELIC HAPLOCRYODS
	AK194, PERGELIC CRYUMBREPTS-HISTIC PERGELIC CRYAQUEPTS-PERGELIC HAPLOCRYODS
	AK201, PERGELIC CRYUMBREPTS-ROUGH MOUNTAINOUS LAND-HISTIC PERGELIC CRYAQUEPTS
	AK202, PERGELIC CRYUMBREPTS-ROUGH MOUNTAINOUS LAND-HISTIC PERGELIC CRYAQUEPTS
	AK204, PERGELIC CRYUMBREPTS-ROUGH MOUNTAINOUS LAND-HISTIC PERGELIC CRYAQUEPTS
	AK207, LAVA FLOWS-PERGELIC CRYAQUEPTS
	AK217, ROUGH MOUNTAINOUS LAND*
	AK218, ROUGH MOUNTAINOUS LAND*
	AK220, ROUGH MOUNTAINOUS LAND*
	AK221, ROUGH MOUNTAINOUS LAND*
	AK222, ROUGH MOUNTAINOUS LAND*
	AK232, TYPIC CRYOHUMODS-TYPIC HUMICRYODS-HUMIC PLACOCRYODS
	AK233, ANDIC HAPLOCRYODS-SPHAGNIC BOROFIBRISTS-TYPIC HAPLOCRYODS

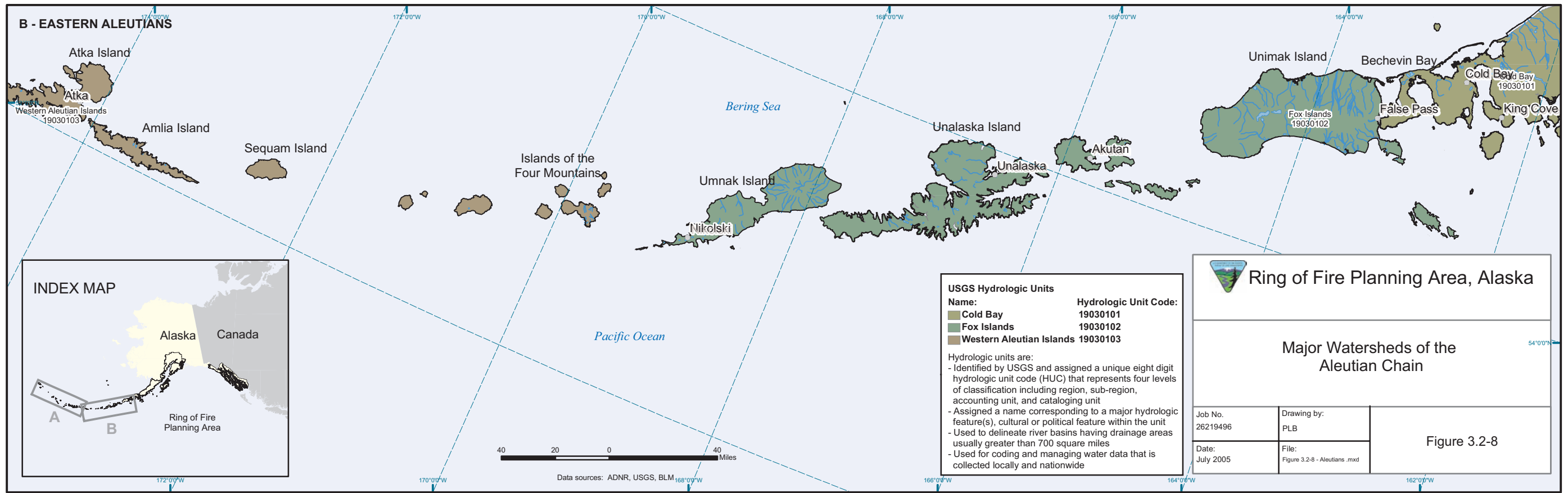
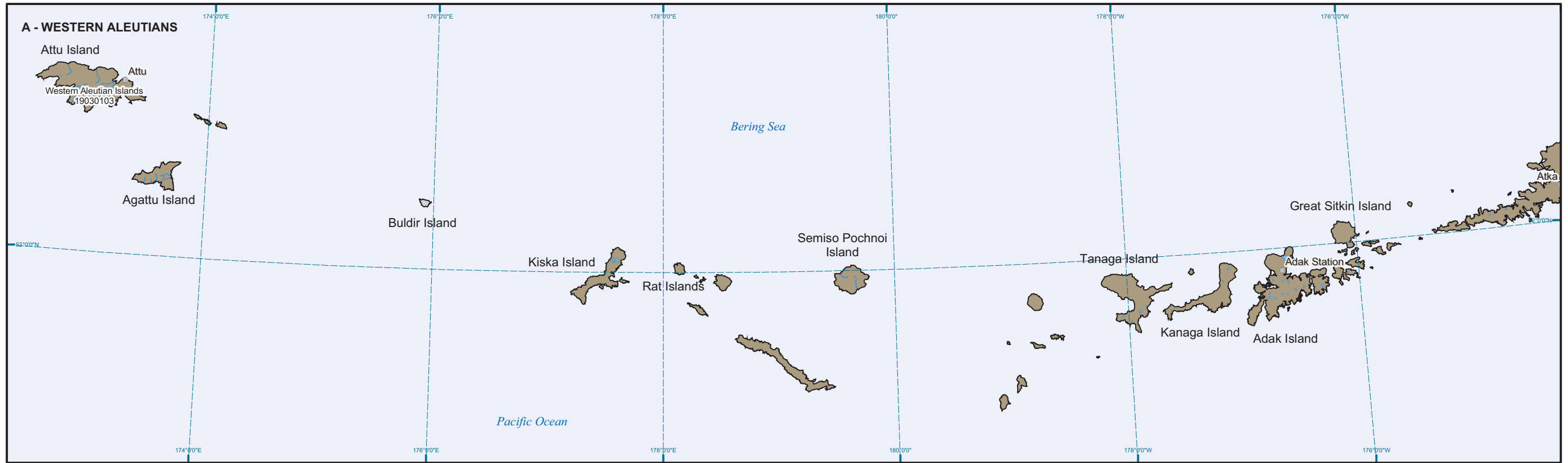
USDA Natural Resource Conservation Service  
**Table 3.2-2, Soil Classification**



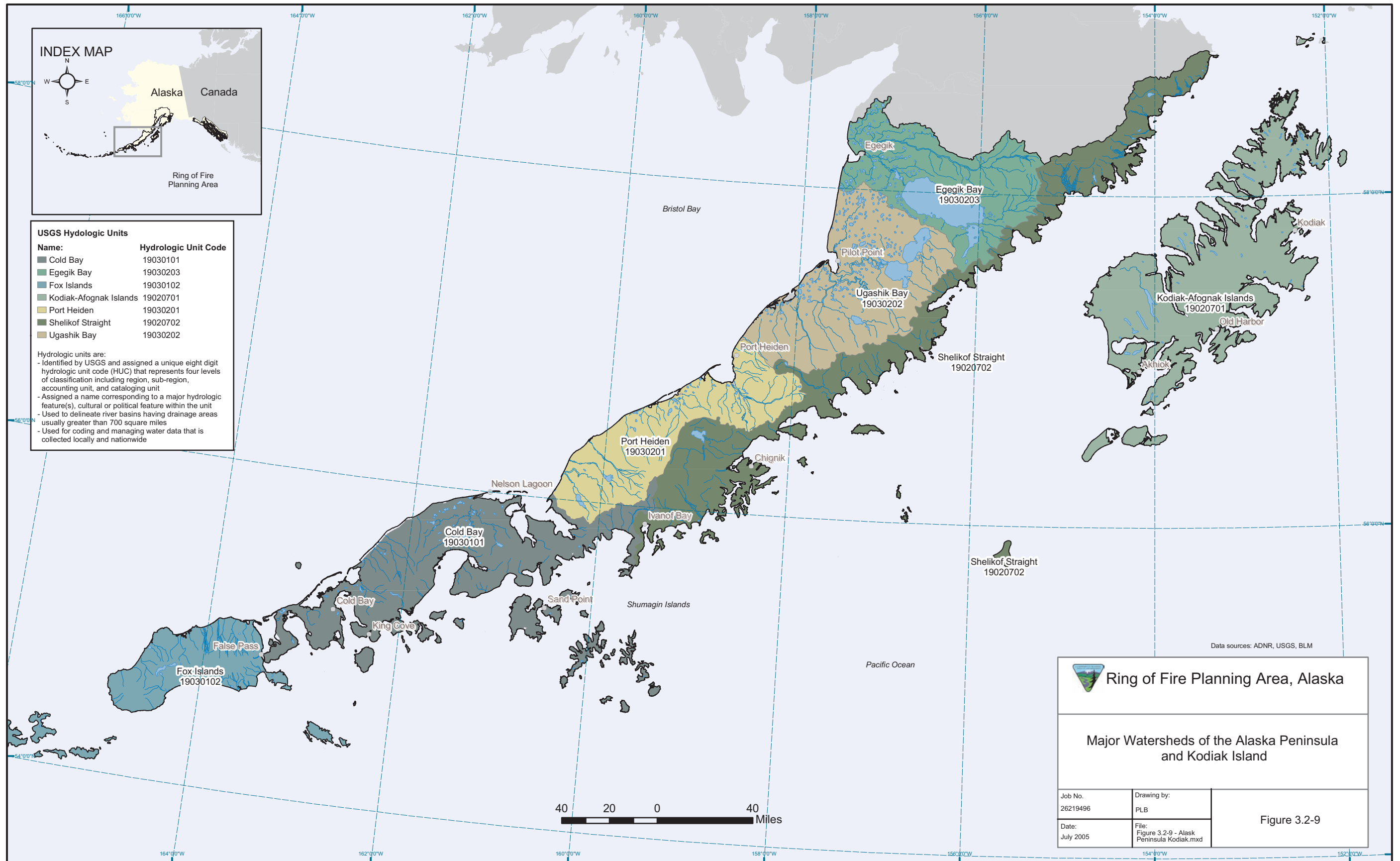
	AK234, ANDIC HAPLOCRYODS-SPHAGNIC BOROFIBRISTS-TYPIC HAPLOCRYODS
	AK235, TYPIC HAPLOCRYODS-HISTIC PERGELIC CRYAQUEPTS-TYPIC CRYORTHENTS
	AK236, TYPIC HAPLOCRYODS-HISTIC PERGELIC CRYAQUEPTS-TYPIC CRYORTHENTS
	AK237, TYPIC HAPLOCRYODS-SPHAGNIC BOROFIBRISTS-HISTIC CRYAQUEPTS
	AK238, TYPIC HAPLOCRYODS-SPHAGNIC BOROFIBRISTS-TYPIC CRYAQUEPTS
	AK239, TYPIC HAPLOCRYODS-SPHAGNIC BOROFIBRISTS-TYPIC CRYAQUEPTS
	AK240, TYPIC HAPLOCRYODS-LITHIC CRYUMBREPTS-TYPIC CRYAQUEPTS
	AK242, HUMIC CRYORTHODS-PERGELIC CRYOFIBRISTS-HISTIC PERGELIC CRYAQUEPTS
	AK244, ANDIC HUMICRYODS-ANDIC HAPLOCRYODS-SPHAGNIC BOROFIBRISTS
	AK245, HUMIC CRYORTHODS-TYPIC CRYORTHODS-SPHAGNIC BOROFIBRISTS
	AK246, ANDIC HUMICRYODS-SPHAGNIC BOROFIBRISTS-ANDIC HAPLOCRYODS
	AK247, TYPIC HUMICRYODS-TYPIC HAPLOCRYODS-PERGELIC HAPLOCRYODS
	AK248, TYPIC HUMICRYODS-TYPIC HAPLOCRYODS-PERGELIC HAPLOCRYODS
	AK249, TYPIC HUMICRYODS-TYPIC HAPLOCRYODS-PERGELIC HAPLOCRYODS
	AK250, TYPIC HUMICRYODS-HISTIC PERGELIC CRYAQUEPTS-LITHIC CRYORTHODS
	AK251, TYPIC HUMICRYODS-PERGELIC CRYOFIBRISTS-LITHIC HAPLOCRYANDS
	AK252, TYPIC HUMICRYODS-PERGELIC CRYOFIBRISTS-LITHIC HAPLOCRYANDS
	AK253, TYPIC HUMICRYODS-TERRIC CRYOHEMISTS-TERRIC CRYOSAPRISTS
	AK254, TYPIC HUMICRYODS-ROUGH MOUNTAINOUS LAND-PERGELIC CRYAQUEPTS
	AK255, TYPIC HUMICRYODS-ROUGH MOUNTAINOUS LAND-PERGELIC CRYAQUEPTS
	AK259, PERGELIC HAPLOCRYODS-HISTIC PERGELIC CRYAQUEPTS-PERGELIC CRYOFIBRISTS
	AK261, PERGELIC HAPLOCRYODS-HISTIC PERGELIC CRYAQUEPTS-PERGELIC CRYOFIBRISTS
	AK262, PERGELIC HAPLOCRYODS-HISTIC PERGELIC CRYAQUEPTS-PERGELIC CRYOFIBRISTS
	AK263, PERGELIC HAPLOCRYODS-HISTIC PERGELIC CRYAQUEPTS-PERGELIC CRYUMBREPTS
	AK264, PERGELIC HAPLOCRYODS-ROUGH MOUNTAINOUS LAND-HISTIC PERGELIC CRYAQUEPTS
	AK265, PERGELIC HAPLOCRYODS-ROUGH MOUNTAINOUS LAND-HISTIC PERGELIC CRYAQUEPTS
	AK266, PERGELIC HAPLOCRYODS-ROUGH MOUNTAINOUS LAND-HISTIC PERGELIC CRYAQUEPTS
	AK267, TYPIC HUMICRYODS-LITHIC HUMICRYODS-ANDIC HAPLOCRYODS
	AK268, TYPIC HUMICRYODS-LITHIC HUMICRYODS-ANDIC HAPLOCRYODS

\* As defined by NRCS, soil class descriptions are for all components of a soil map unit, which is a general geographic mixture of a group of soils or soils and non-soil areas.

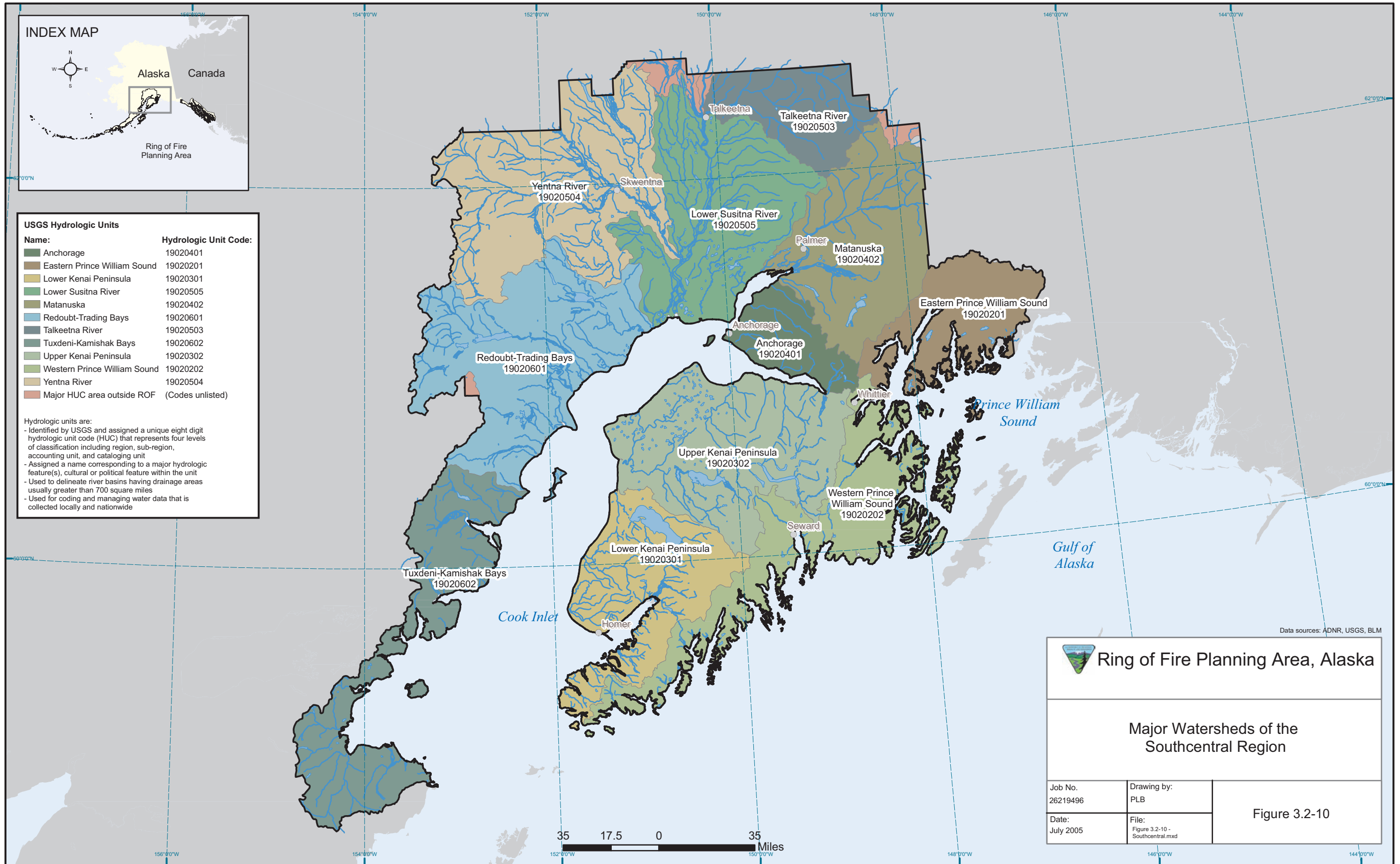
This page intentionally left blank.



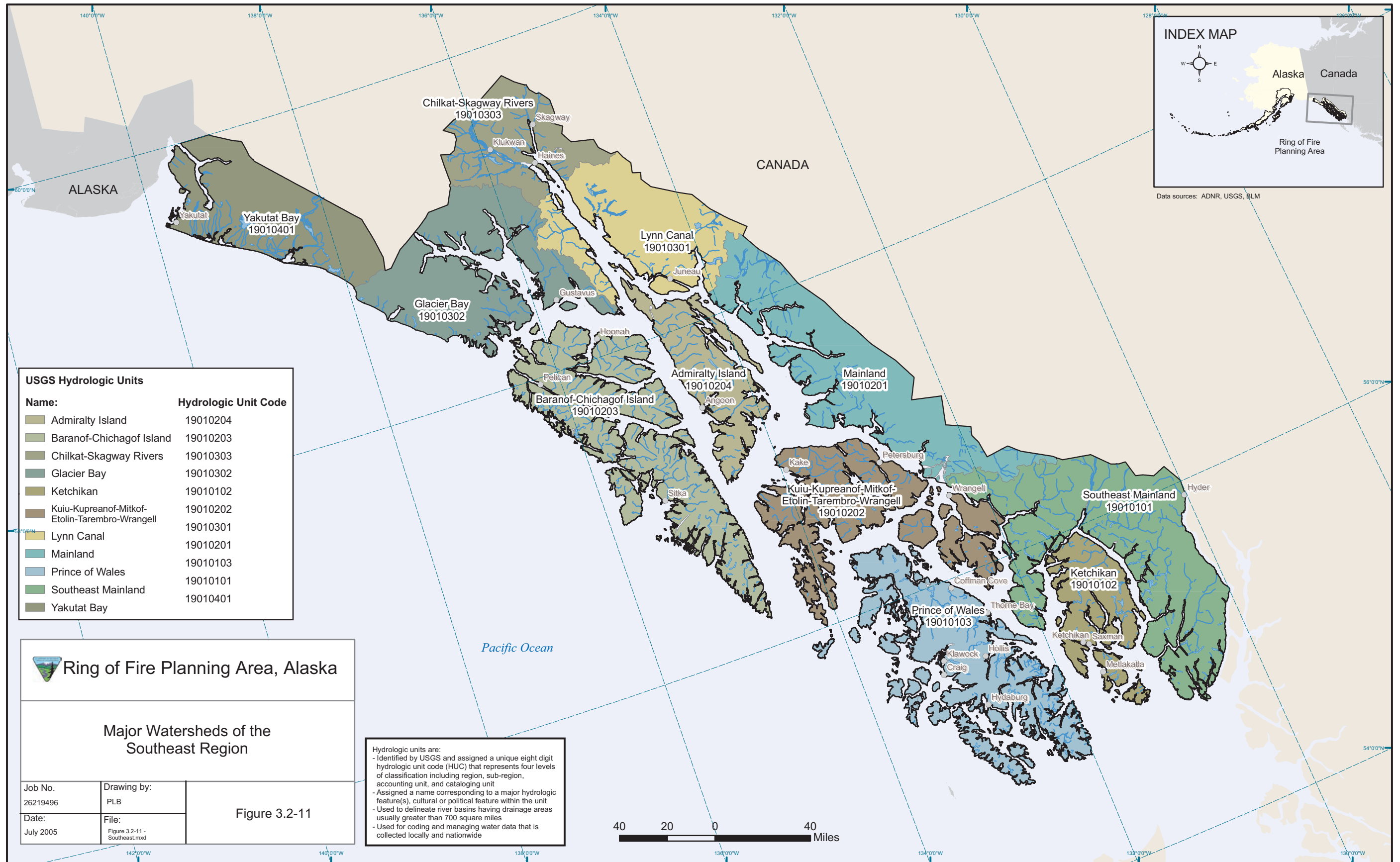
US Geological Survey  
**Figure 3.2-8, Major Watersheds of the Aleutian Chain**



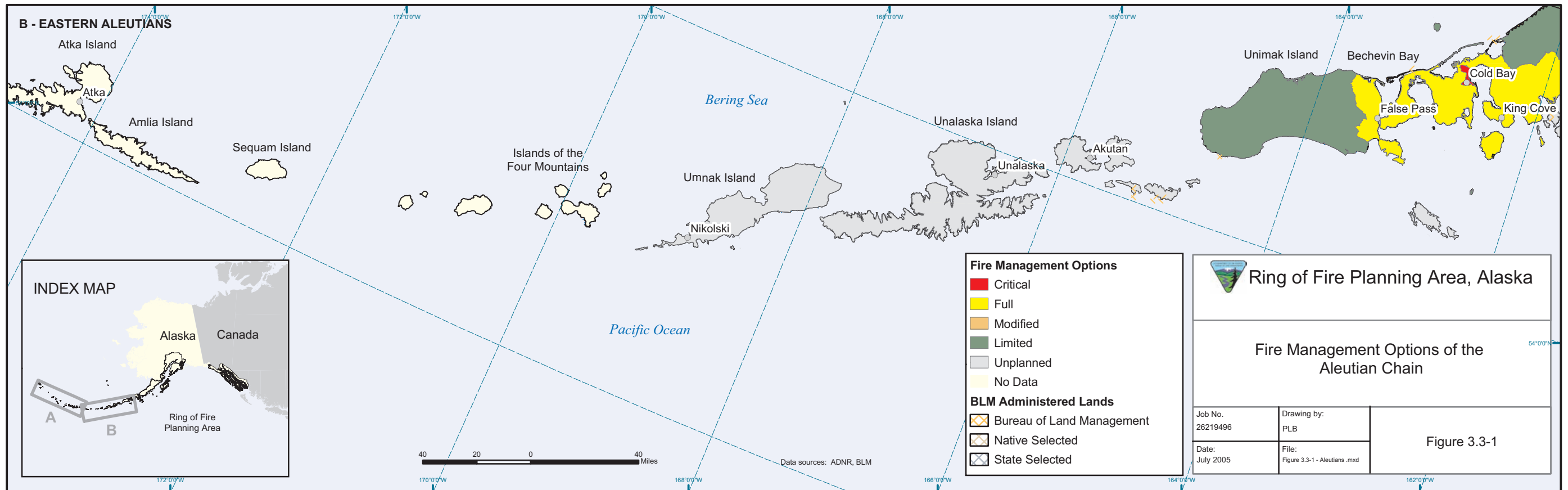
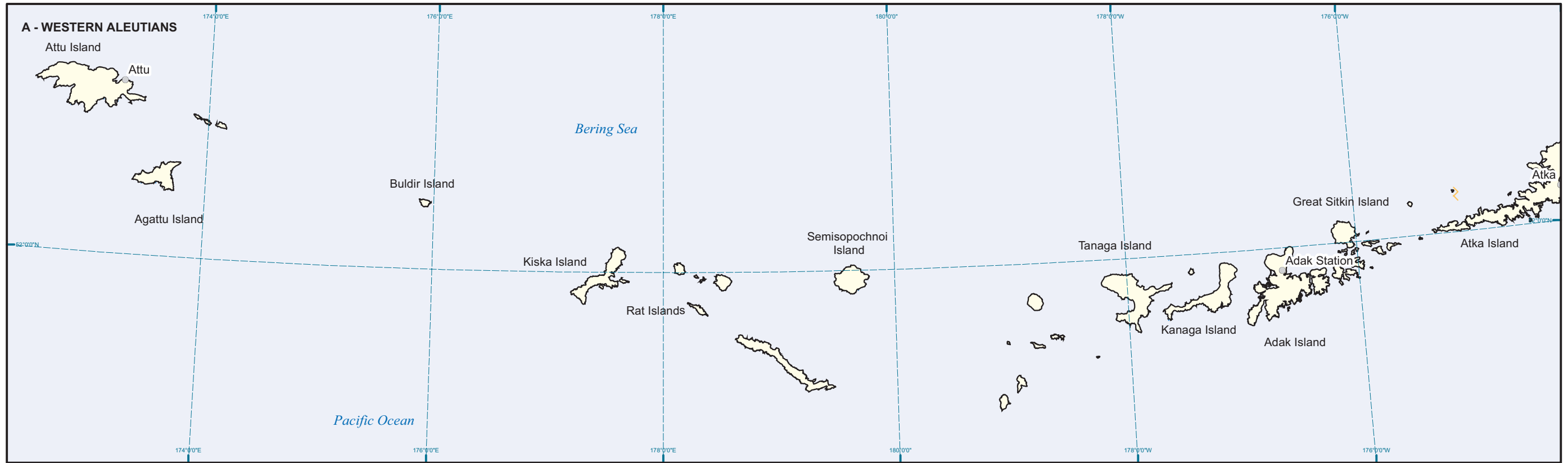
US Geological Survey  
**Figure 3.2-9, Major Watersheds of the Alaska Peninsula and Kodiak Island**



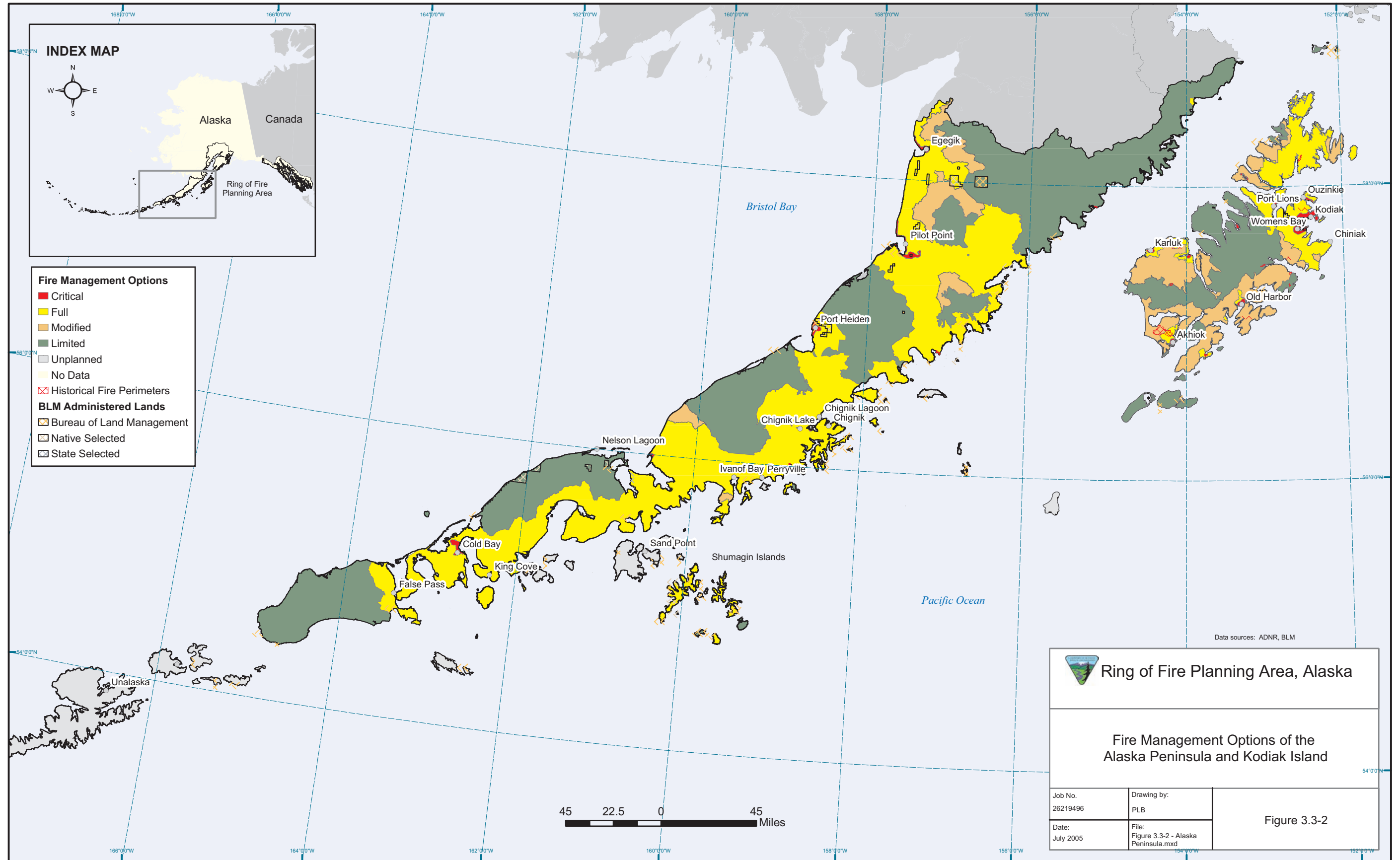
US Geological Survey  
**Figure 3.2-10, Major Watersheds of the Southcentral Region**



US Geological Survey  
**Figure 3.2-11, Major Watersheds of the Southeast Region**

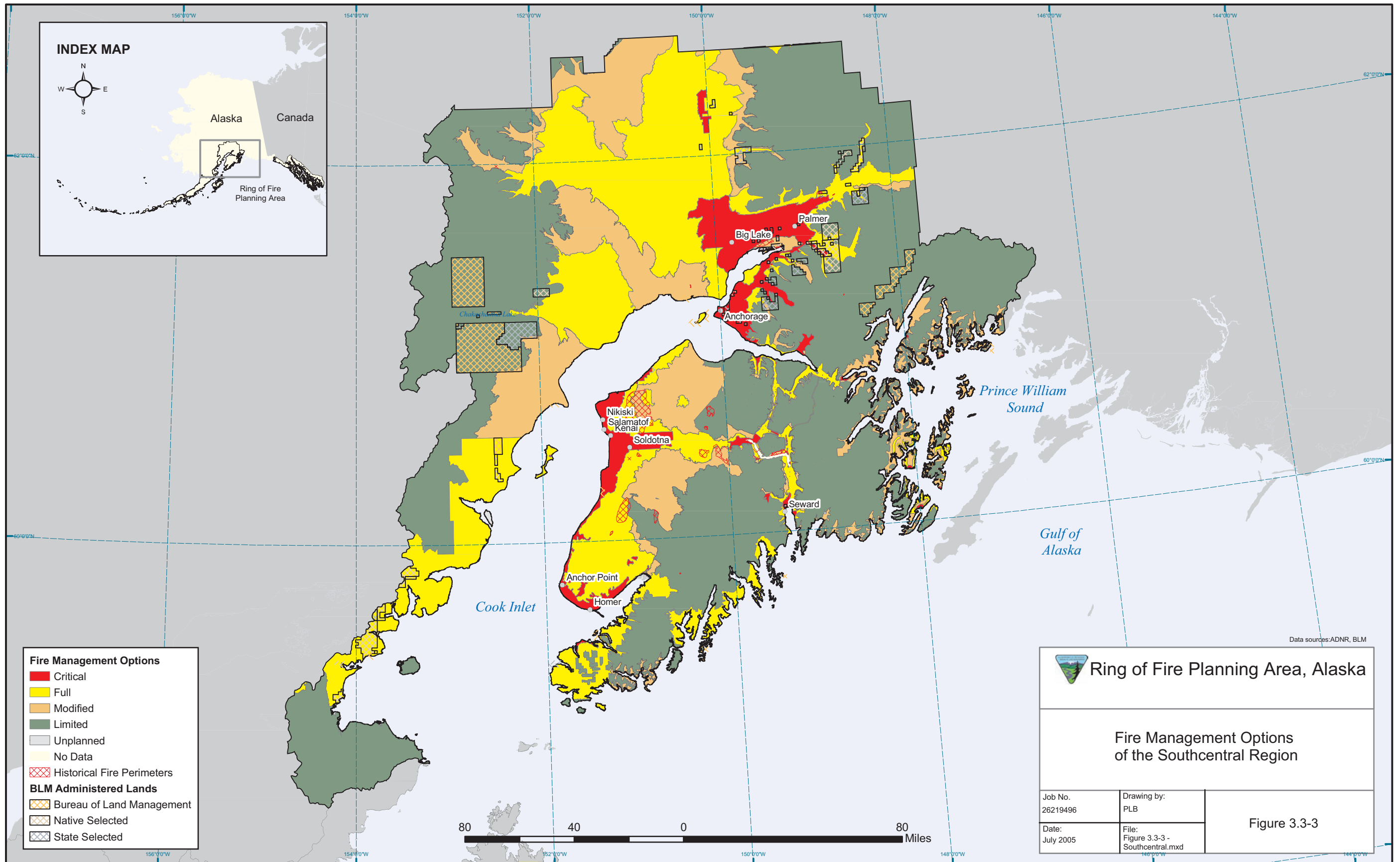


Bureau of Land Management  
**Figure 3.3-1, Fire Management Options of the Aleutian Chain**

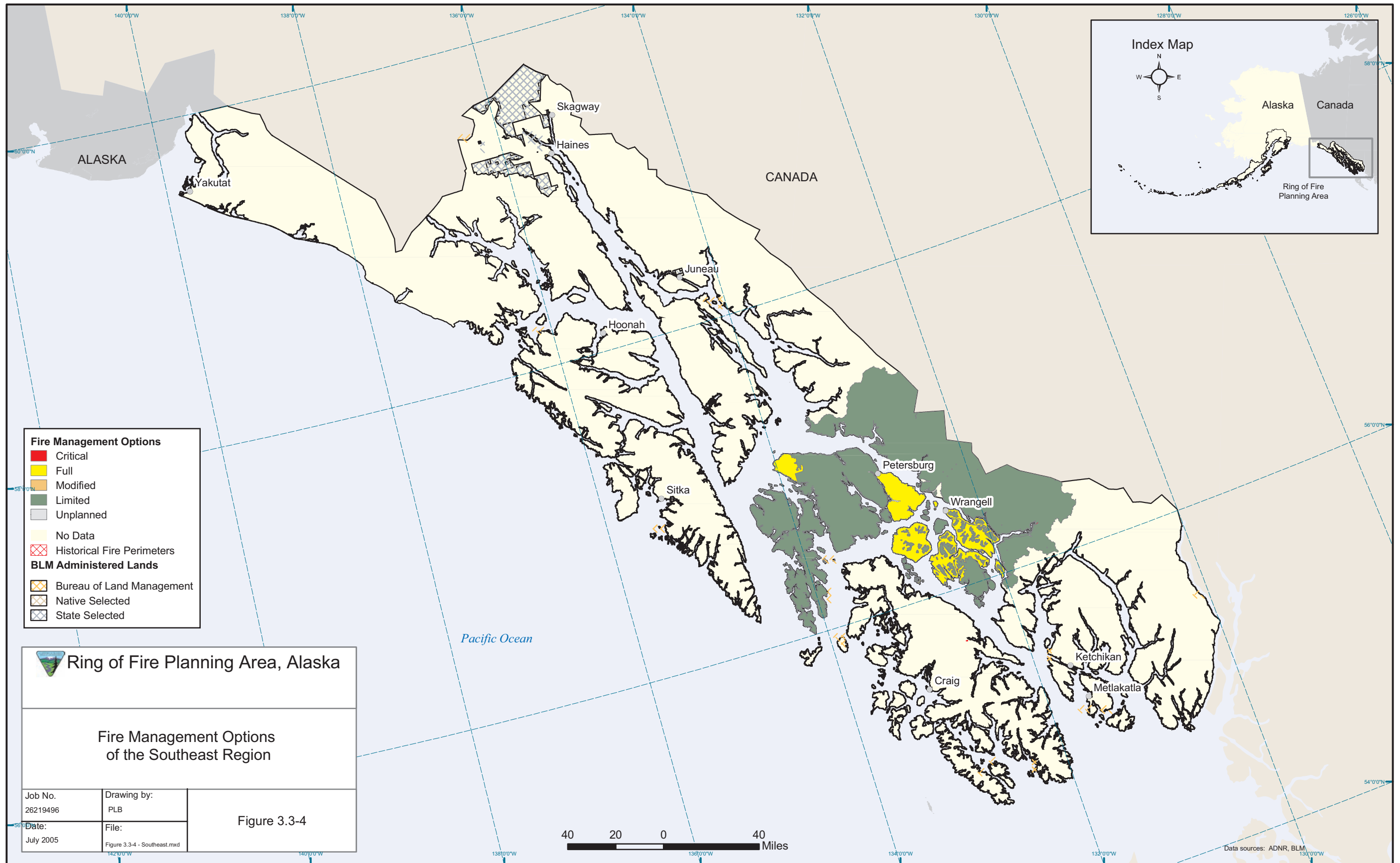


Bureau of Land Management  
**Figure 3.3-2, Fire Management Options of the Alaska Peninsula and Kodiak Island**

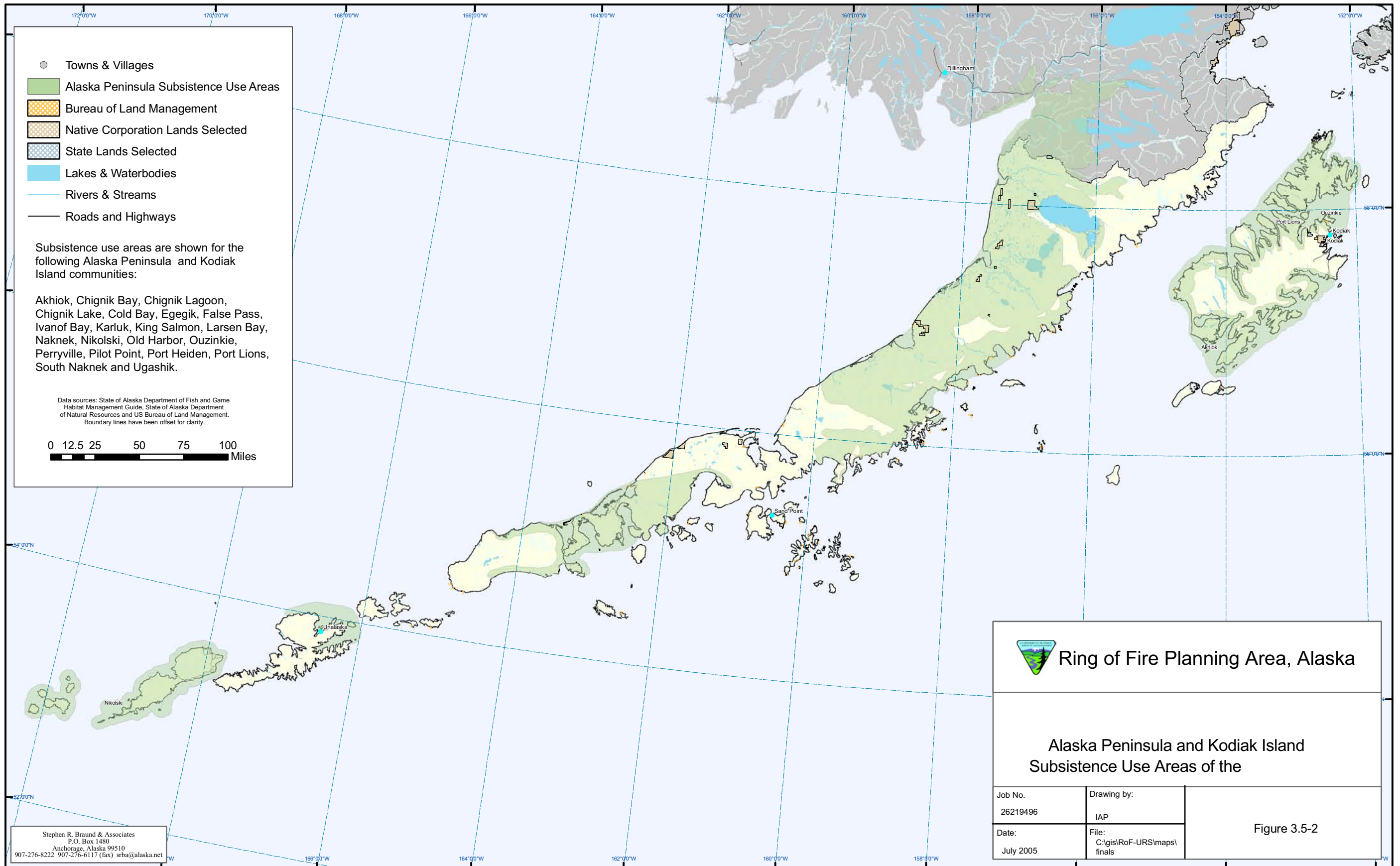


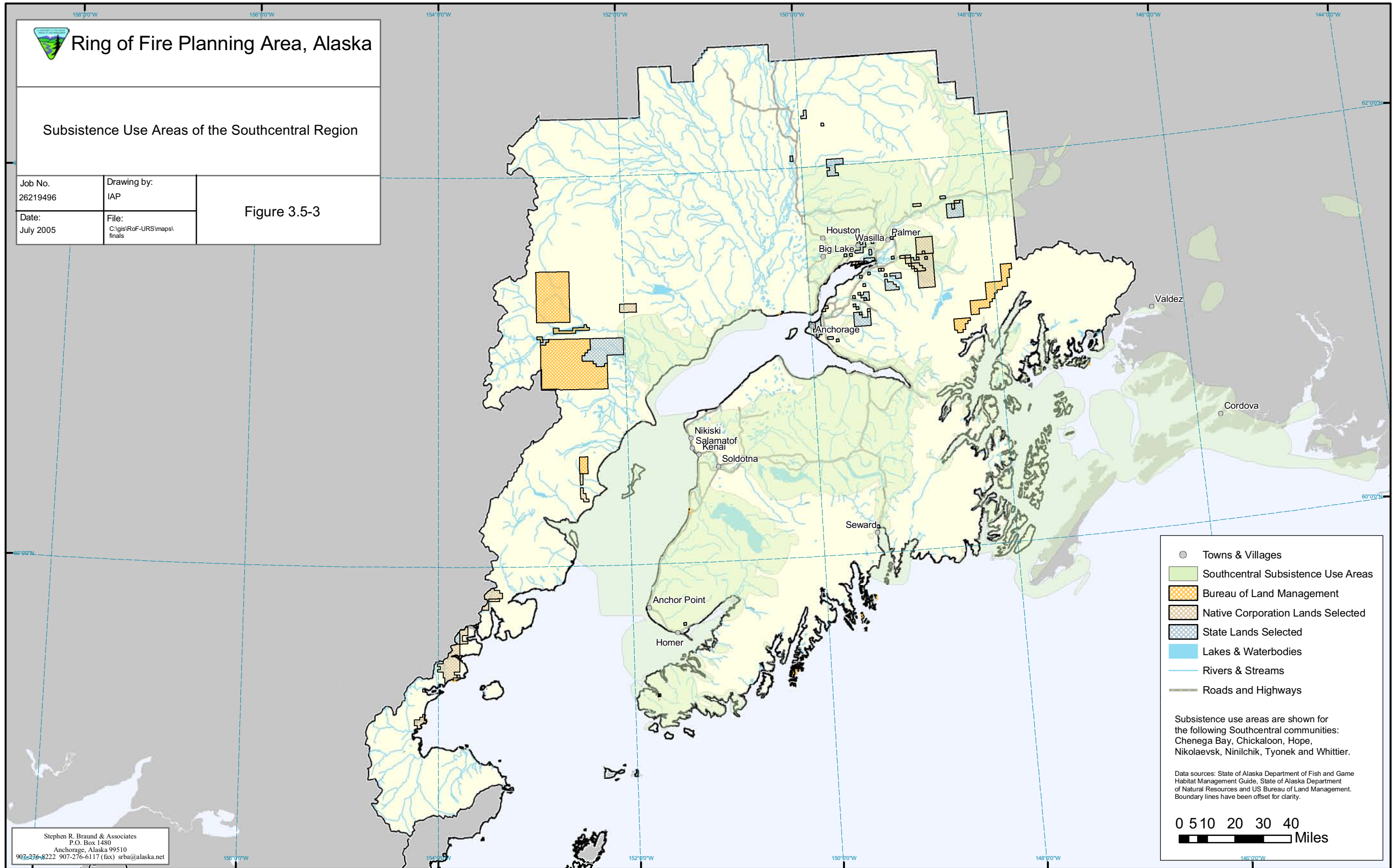


Bureau of Land Management  
**Figure 3.3-3, Fire Management Options of the Southcentral Region**

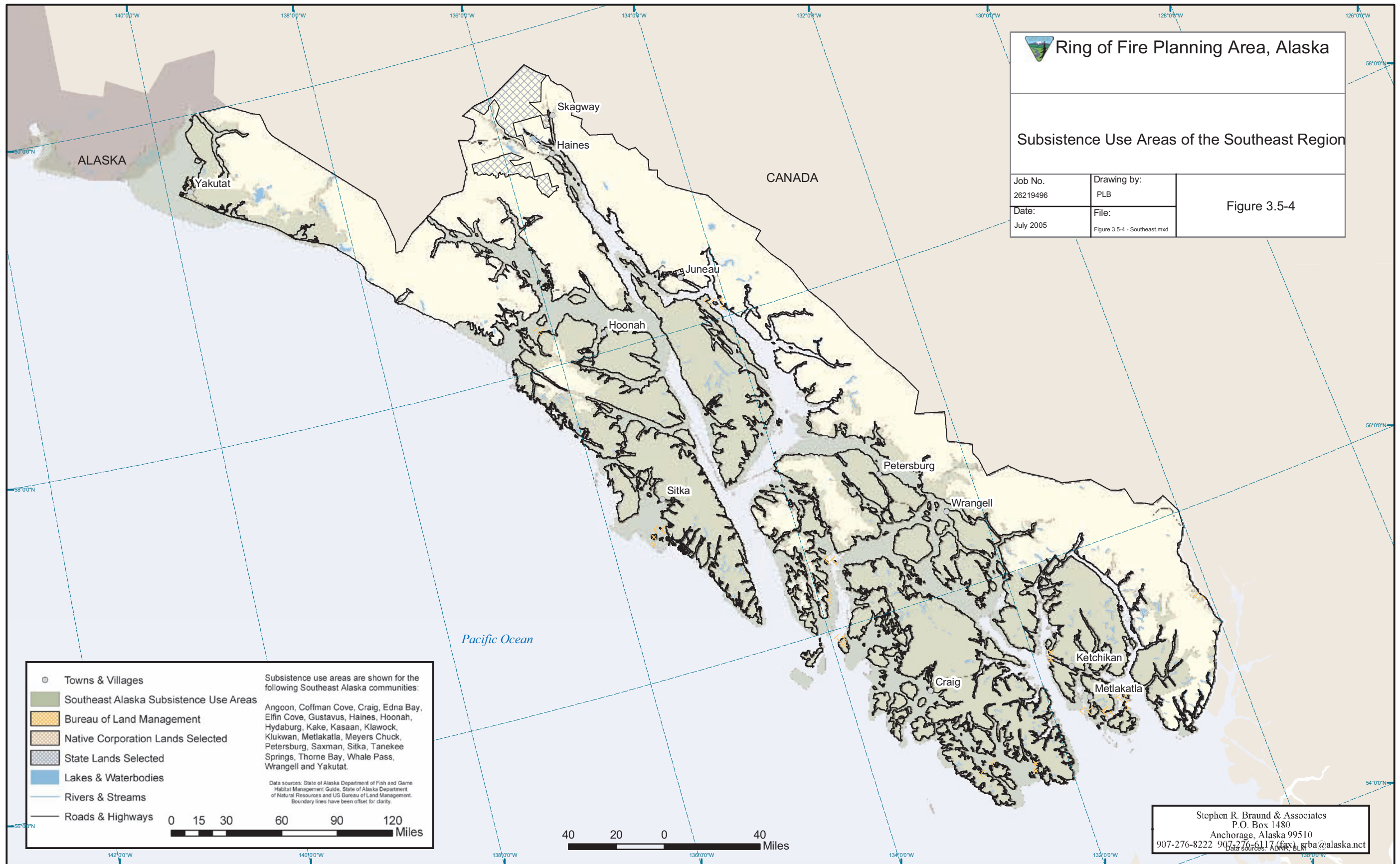


Bureau of Land Management  
**Figure 3.3-4, Fire Management Options of the Southeast Region**

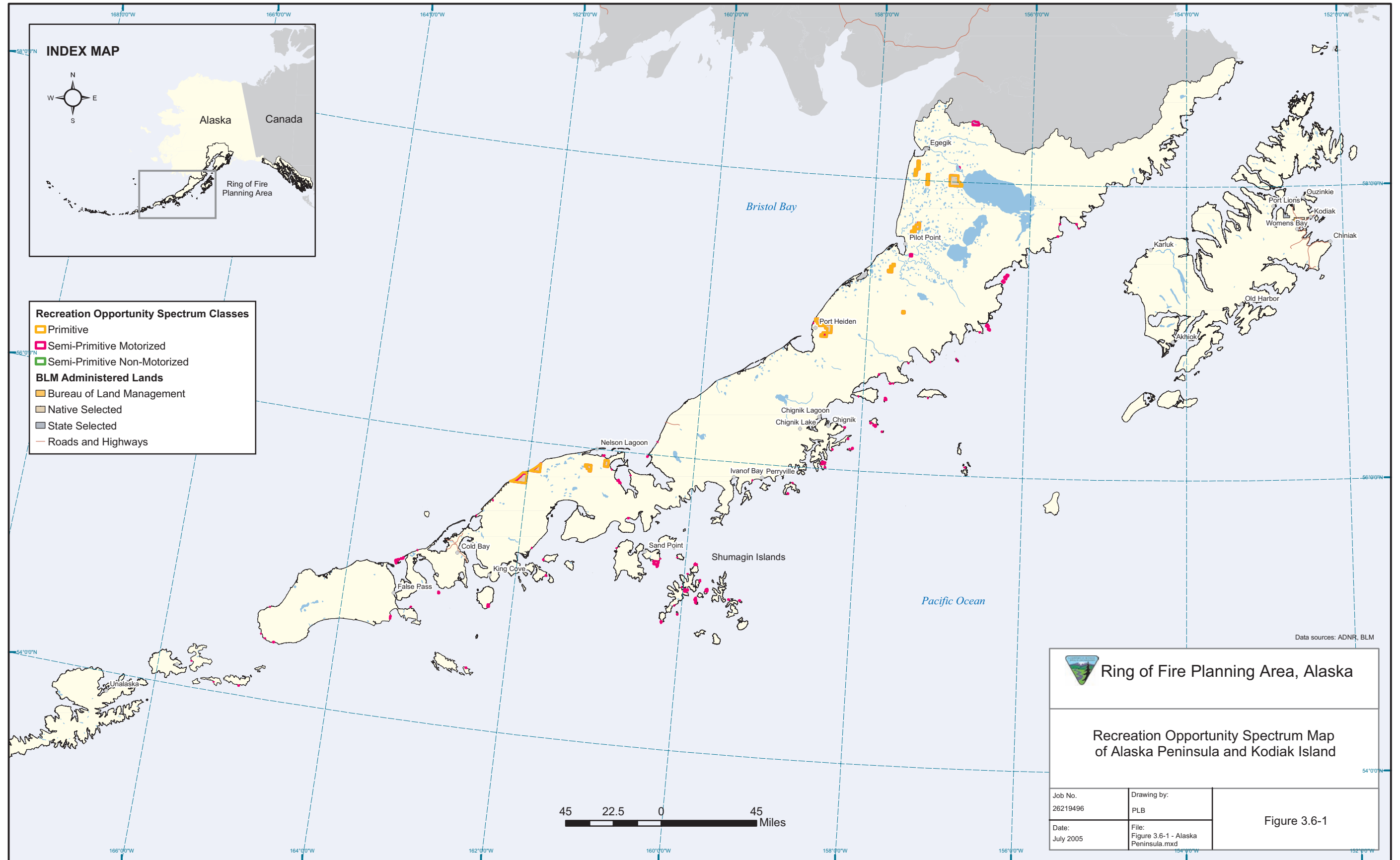




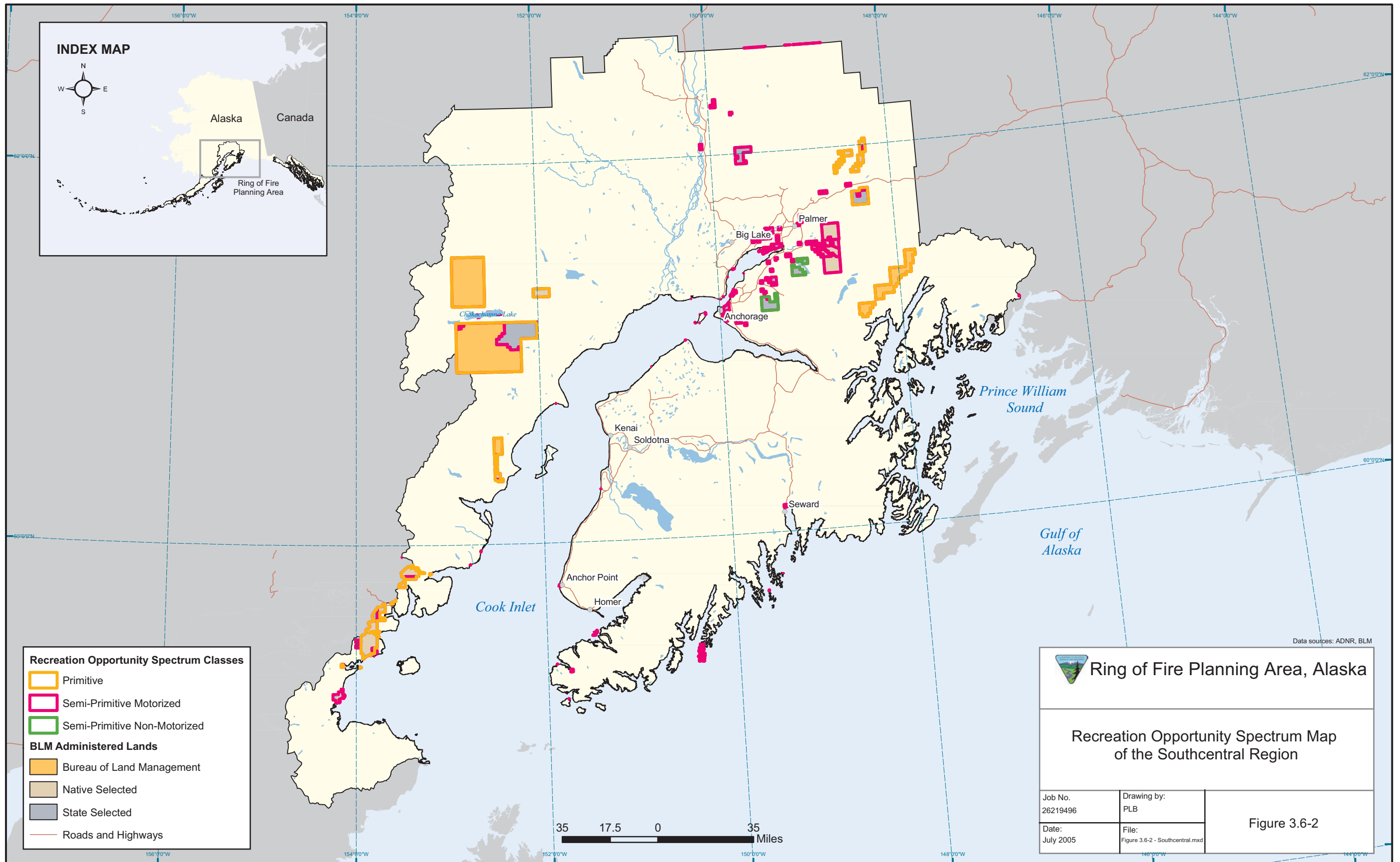
Alaska Department of Fish and Game Habitat Management Guide  
**Figure 3.5-3, Subsistence Use Areas of the Southcentral Region**



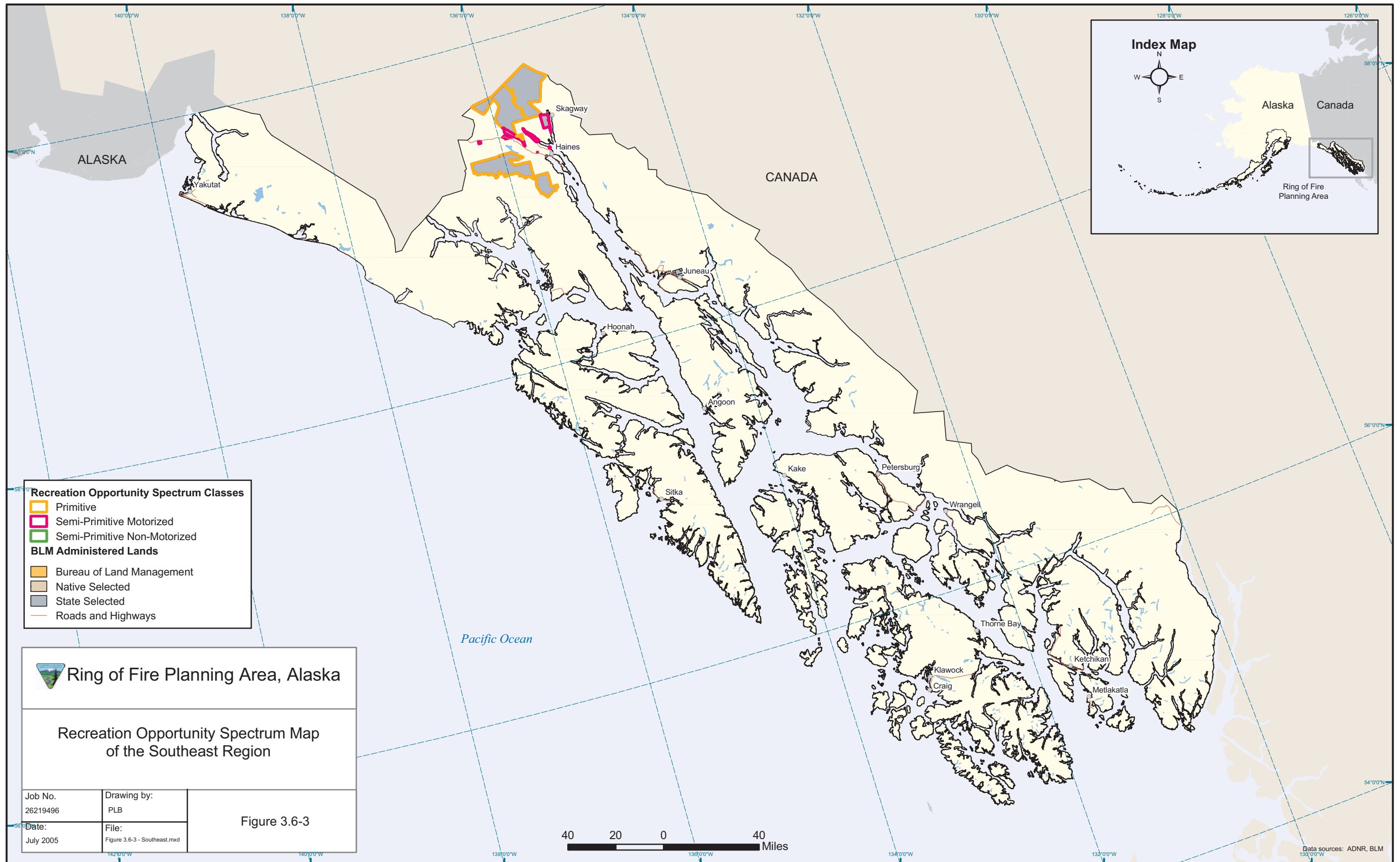
Bureau of Land Management  
**Figure 3.5-4, Subsistence Use Areas of the Southeast Region**



Bureau of Land Management  
**Figure 3.6-1, Recreation Opportunity Spectrum Map of Alaska Peninsula and Kodiak Island**



Bureau of Land Management  
**Figure 3.6-2, Recreation Opportunity Spectrum Map of the Southcentral Region**



Bureau of Land Management  
**Figure 3.6-3, Recreation Opportunity Spectrum Map of the Southeast Region**





Bureau of Land Management  
**Figure 3.7-1, BLM Managed Subsurface Mineral Estate Map of the Upper Southcentral Region**



Bureau of Land Management  
**Figure 3.7-2, BLM Managed Subsurface Mineral Estate Map of the Lower Southcentral Region**