DATE PRINTED: APR 27, 1984

MINERALS AVAILABILITY SYSTEM
MAS DEPOSIT LISTING

5133

DEPOSIT NAME: VAULT

SEQUENCE NUMBER: 0020490113

THIS REPORT MAY CONTAIN PROPRIETARY INFORMATION

>>>> MILS - DATA SET <<<<
(MINERAL INDUSTRY LOCATION)

STATE: ALASKA
COUNTY: LIVENGOOD
TYPE OF OPERATION: SURF-UNDERG
CURRENT STATUS: EXP PROSPECT
LATITUDE: N 65DEG 02MIN 07SEC
LONGITUDE: W 147DEG 39MIN 25SEC
UTM - ZONE: 06
HEMISPHERE: NORTHERN
NORTHING: 7212354
EASTING: 469060
POINT OF REFERENCE: ORE BODY
PRECISION: UNKNOWN
ELEVATION: 350 METERS
PRECISION: 100 METERS
EVALUATOR: DWB

MINE MAP REPOSITORY:
QUADRANGLE: LIVENGOOD
RIVER BASIN CODE/NAME:
/
HYDROLOGIC UNIT CODE: 19030004
YEAR FIELD CHECKED ENTRY:
DATUM OF ELEVATION: SEA LEVEL
MAP NAME: 049A2
SCALE: 15 MIN
DOMAIN:
TYPE OF MINERAL HOLDINGS:
LOCATED CLAIM

TYPE OF EVALUATION: L

TYPE OF PLANT:
PLANT IDENTIFIER:
DATE LAST REVIEWED:
YEAR OF INITIAL FILE ENTRY: 1976
MAINTAINING FIELD CENTER:
ALASKA
MINERAL PROPERTY FILE:
CORE LIBRARY:
MINES IDENTIFICATION: 0000000
GEOLOGICAL SURVEY CRIB: A001893
LAST MILS MODIFICATION:
NOV 25, 1983
LAST DEPOSIT MODIFICATION:
NOV 25, 1983
MLA STUDY AREA: NO

--PUBLIC LAND SURVEY--

PRINCIPAL MERIDIAN:
FAIRBANKS
TOWNSHIP: 002 N
RANGE: 001 W
SECTION: 1
SECTION SUBDIVISION:
CENTER, N1/2, N1/2
SURVEY STATUS: GRID

>>>> COMMODITY - DATA SET <<<<

RECORD NO.	COMMODITY	MODIFIER	MARKETABILITY	COMMODITY CLASSIFICATION CODE	INDUSTRY REPORT CODE	STANDARD INDUSTRIAL CODE	DATE OF LAST MODIFICATION
1	SILVER			E	$		APR 08, 1983

>>>> OWNERSHIP - DATA SET <<<<

RECORD NO.	NAME OF OWNER	STATUS	PERCENT OF OWNERSHIP	LOCATION OF HOME OFFICE	YEAR OF INFORMATION	DATE OF LAST MODIFICATION
1	PHYLLIS AND MILTON READ	OWNER-OPERATOR	100 %	USA ALASKA	1976	FEB 13, 1978

%

0000001

DATE PRINTED: APR 27, 1984

MINERALS AVAILABILITY SYSTEM
MAS DEPOSIT LISTING

5134

DEPOSIT NAME: VAULT

SEQUENCE NUMBER: 0020490113

THIS REPORT MAY CONTAIN PROPRIETARY INFORMATION

>>>> DEVELOPMENT - DATA SET <<<<

** DEVELOPMENT SCHEDULE NOT ENTERED **

>>>> COMMENTS - DATA SET <<<<

SET REFERENCE	LINE NO.	
	1	CLAIM ACTIVE 1961-1973.

>>>> BIBLIOGRAPHY - DATA SET <<<<

SET REFERENCE	LINE NO.	
0	1	ALASKA KARDEX 049-071

%

0000003

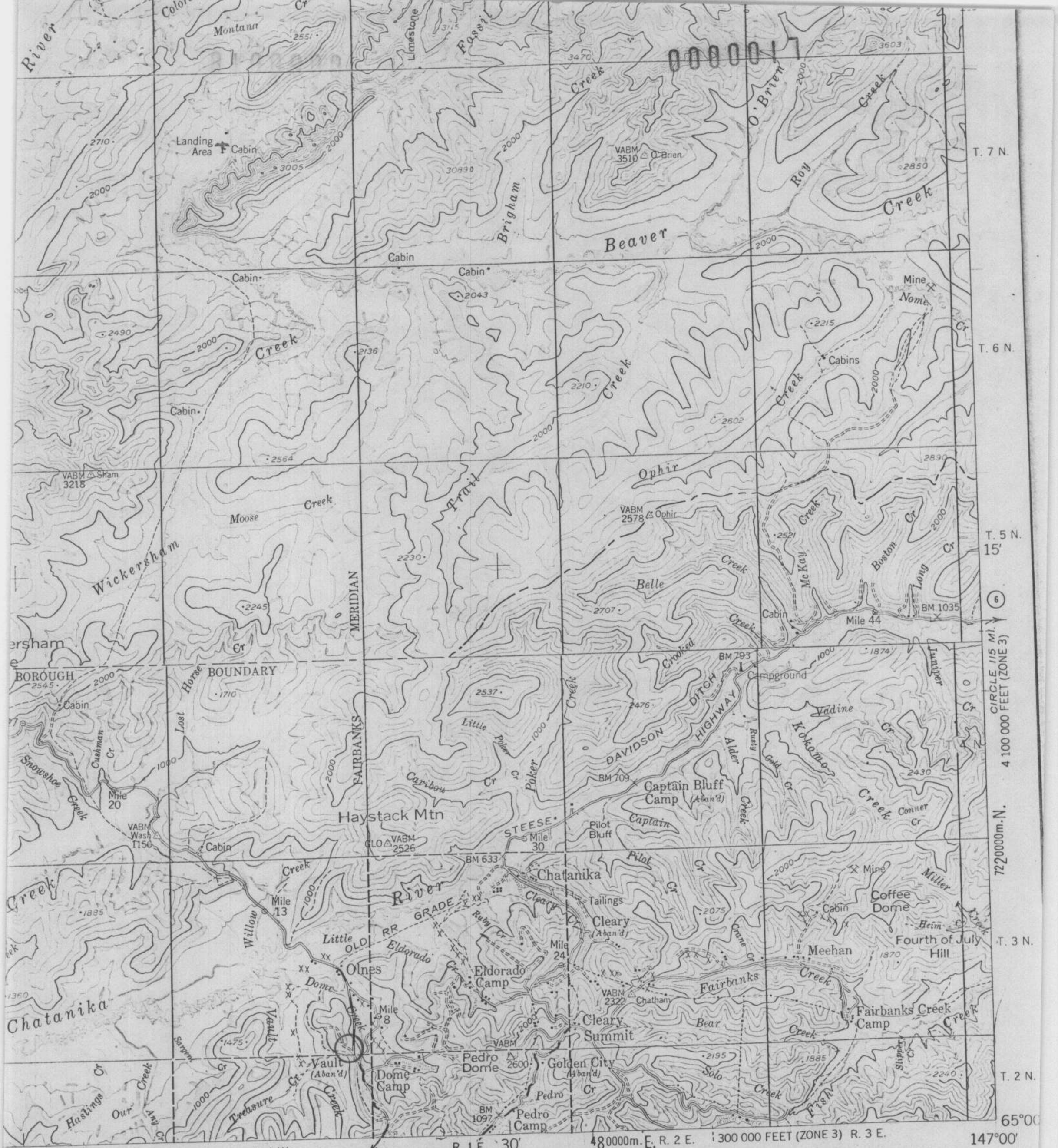

INTERIOR—GEOLOGICAL SURVEY, WASHINGTON, D.C.—1973

LIVENGOOD QUAD

LOCATION INDEX



25 MILES

ROAD CLASSIFICATION

MEDIUM DUTY

LIGHT DUTY

UNIMPROVED DIRT

STATE ROUTE

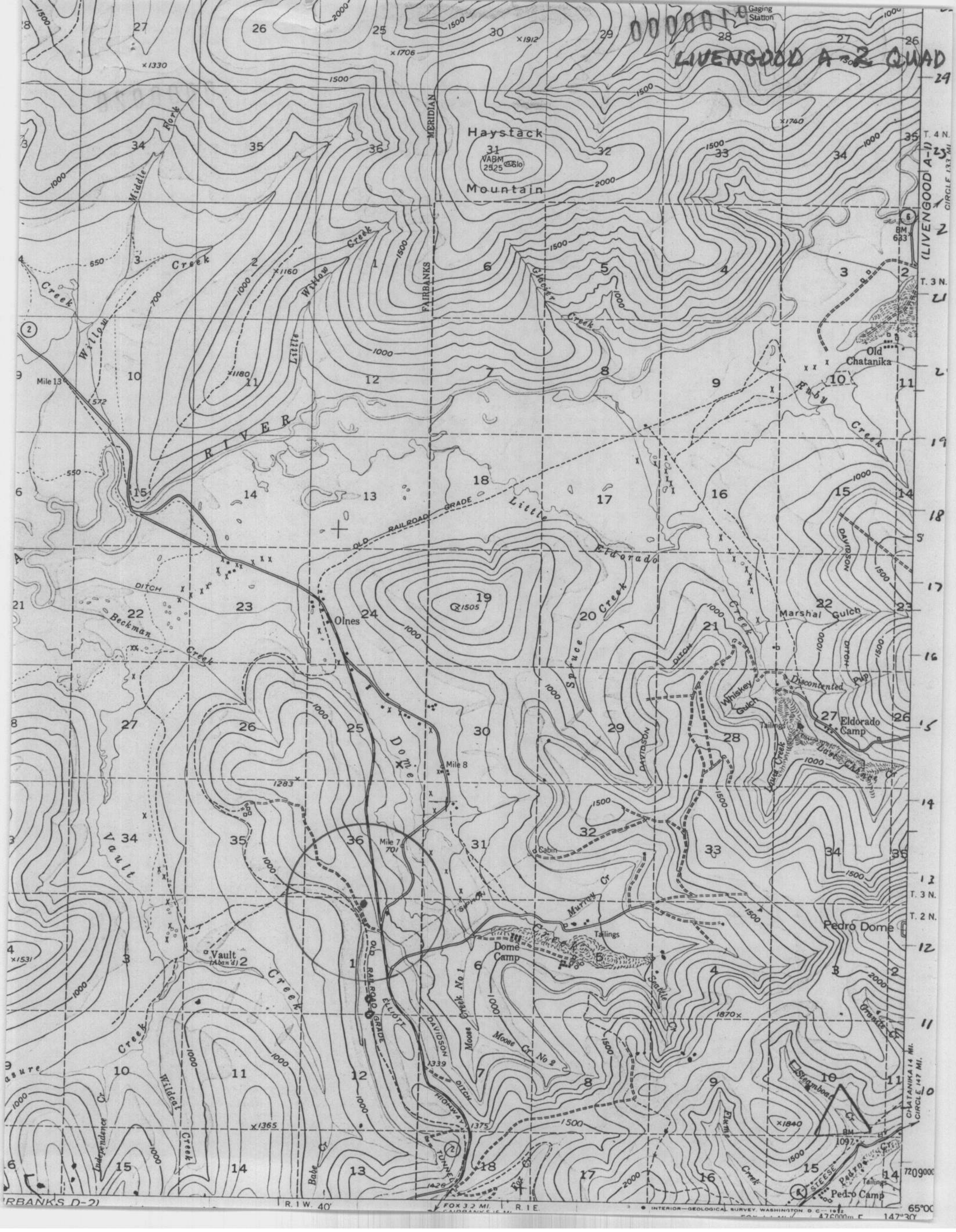
LIVENGOOD A-2 QUAD
Gaging Station
Haystack
Mountain
VABM 2525
FAIRBANKS MERIDIAN
Middle Fork
Willow Creek
Little Willow Creek
Glacier Creek
Old Chatanika
Ruby Creek
Mile 13
RIVER
OLD RAILROAD GRADE
Little Eldorado
Olnes
Beckman Creek
DITCH
Dome
Mile 8
Mile 7
Vault
Vault (Aban'd)
Vault Creek
Spruce Creek
DAVIDSON
Marshal Gulch
Whiskey Gulch
Discontented Pup
Eldorado Camp
Tailings
Dome Camp
Cabin
Murray Cr
Pedro Dome
Pedro Camp
Steamboat Cr
Granite Cr
Moose Cr No 1
Moose Cr No 2
ELLIOTT
HIGHWAY
TUNNEL
Wildcat Creek
Independence Cr
Babe Cr
Fox Cr
Elkins Creek
STEESE
Pedro Creek
Stable Cr
CIRCLE 13.3 MI.
CHATANIKA 14 MI.
CIRCLE 147 MI.
T. 4 N.
T. 3 N.
T. 2 N.
R. 1 W. 40'
R. 1 E.
FOX 3.2 MI.
FAIRBANKS 16 MI.
INTERIOR—GEOLOGICAL SURVEY, WASHINGTON, D. C.
65°00'
147°30'
476000m E
7209000