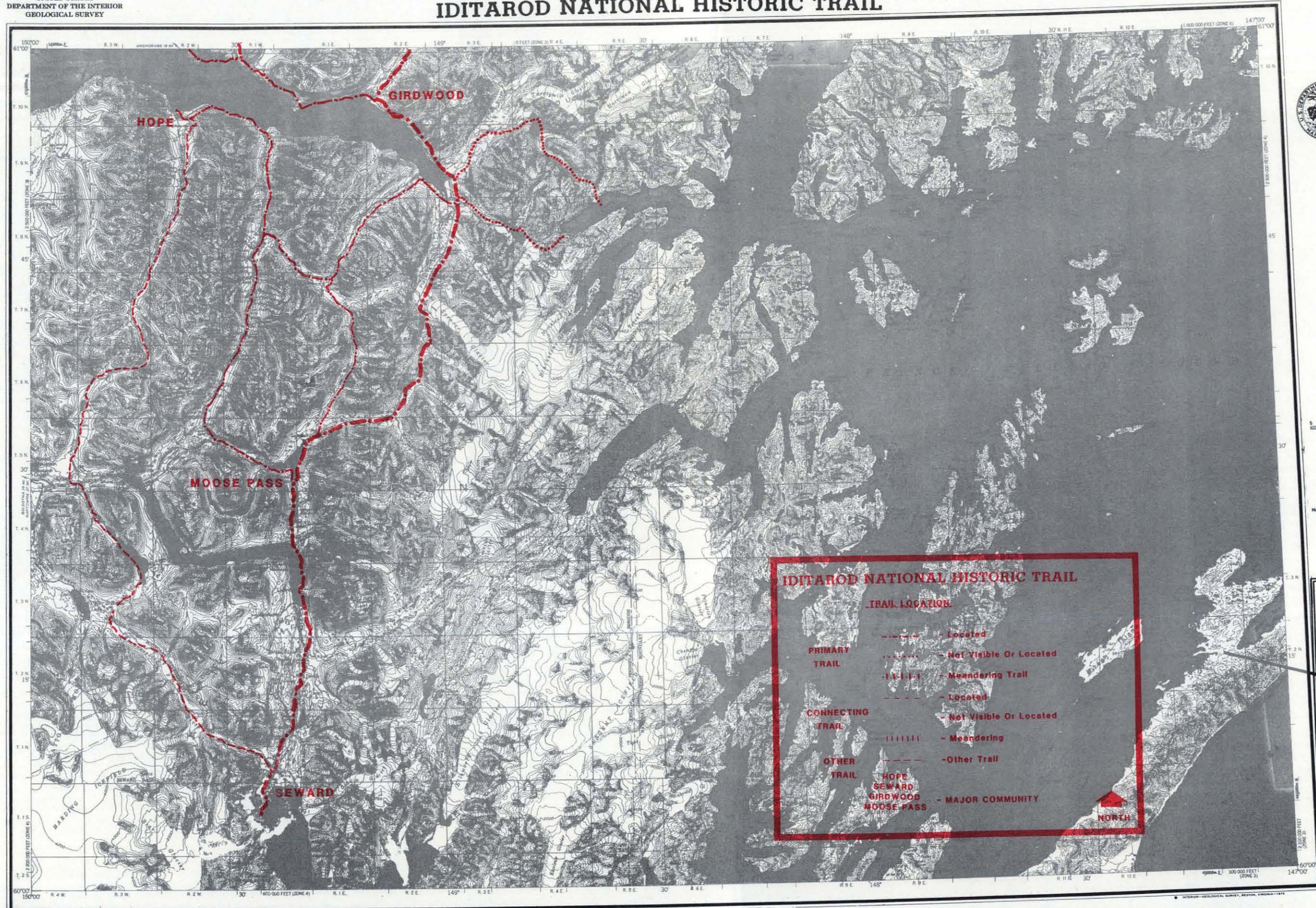
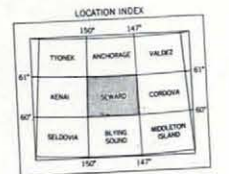


IDITAROD NATIONAL HISTORIC TRAIL



SEWARD, ALASKA
N6000-W14700/S0180

1953



SCALE 1:500,000



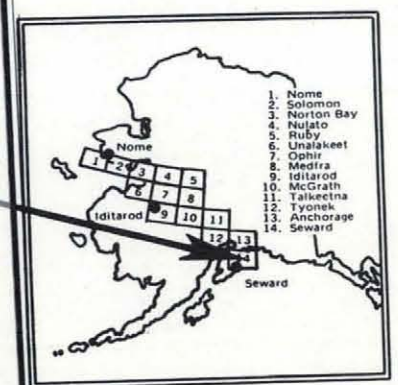
CONTOUR INTERVAL 200 FEET
NATIONAL GEODESIC VERTICAL DATUM OF 1959
DEPTH CURVES IN FEET-DATUM IS MEAN LOWER LOW WATER
SHORELINE SHOWN REPRESENTS THE APPROXIMATE LINE OF MEAN HIGH WATER
MAGNETIC DEFLINATION AT SOUTH EDGE OF SHEET VARIES FROM 25°30' TO 27° EAST

IDITAROD NATIONAL HISTORIC TRAIL

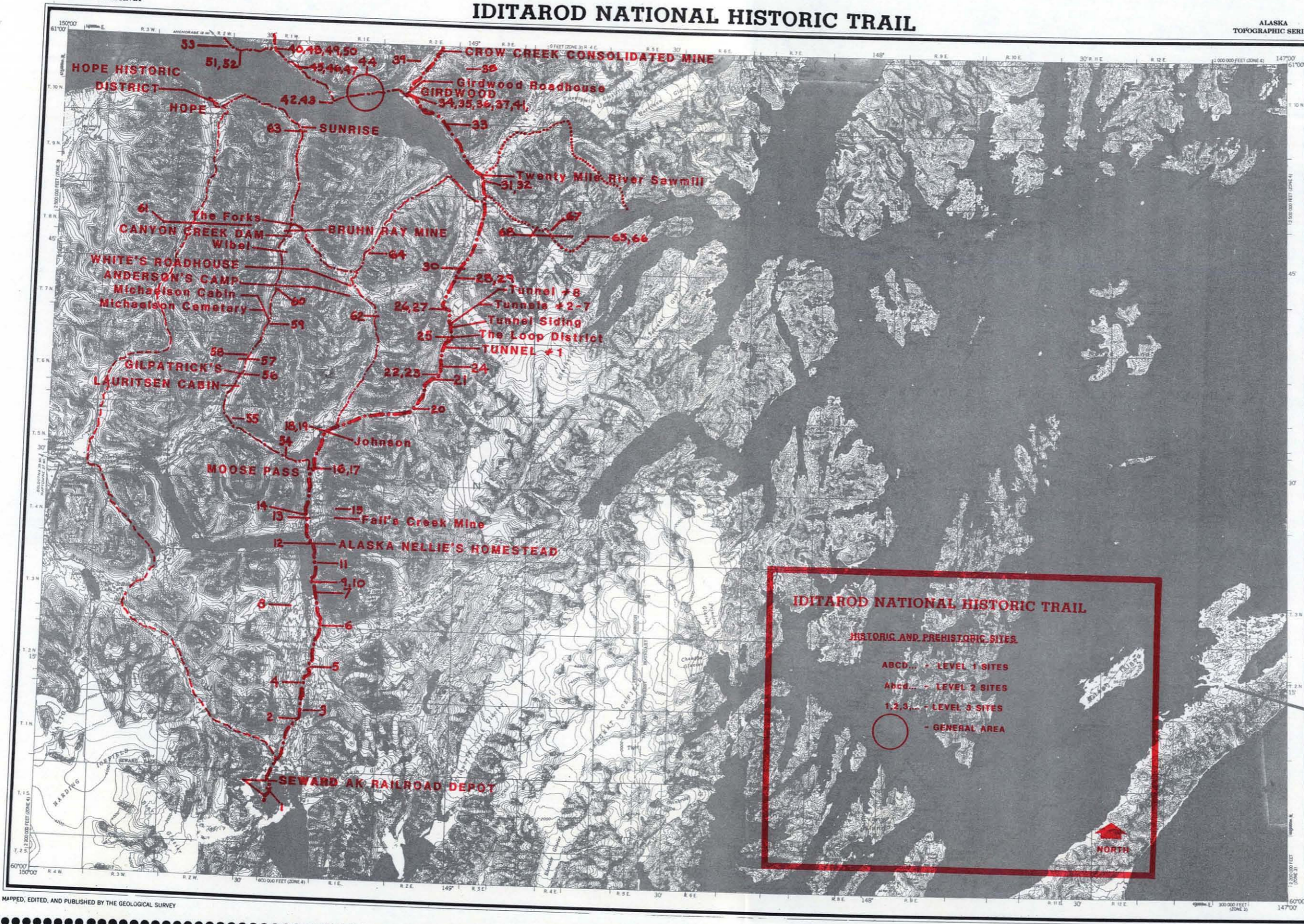
TRAIL LOCATION

PRIMARY TRAIL	-----	- Located
PRIMARY TRAIL	- Not Visible Or Located
CONNECTING TRAIL	- - - - -	- Located
CONNECTING TRAIL	- - - - -	- Not Visible Or Located
OTHER TRAIL		- Meandering
OTHER TRAIL	-----	- Other Trail
HOPE SEWARD GIRDWOOD MOOSE PASS		- MAJOR COMMUNITY


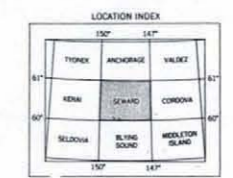
NORTH



IDITAROD NATIONAL HISTORIC TRAIL



SEWARD, ALASKA
M000-W14700/60130
1963



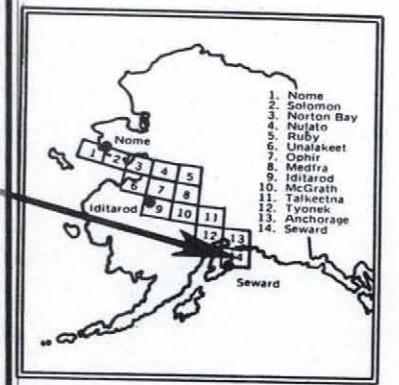
CONTOUR INTERVAL 200 FEET
NATIONAL GEODETIC VERTICAL DATUM OF 1929
DEPTH CURVES IN FEET-DATUM IS MEAN LOWER LOW WATER
SHORELINE SHOWN REPRESENTS THE APPROXIMATE LINE OF MEAN HIGH WATER
MAGNETIC DECLINATION AT SOUTH EDGE OF SHEET VARIES FROM 25°30' TO 27° EAST

IDITAROD NATIONAL HISTORIC TRAIL

HISTORIC AND PREHISTORIC SITES

- ABCD... - LEVEL 1 SITES
- abcd... - LEVEL 2 SITES
- 1,2,3... - LEVEL 3 SITES
- - GENERAL AREA

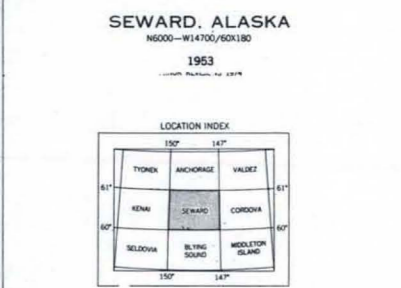
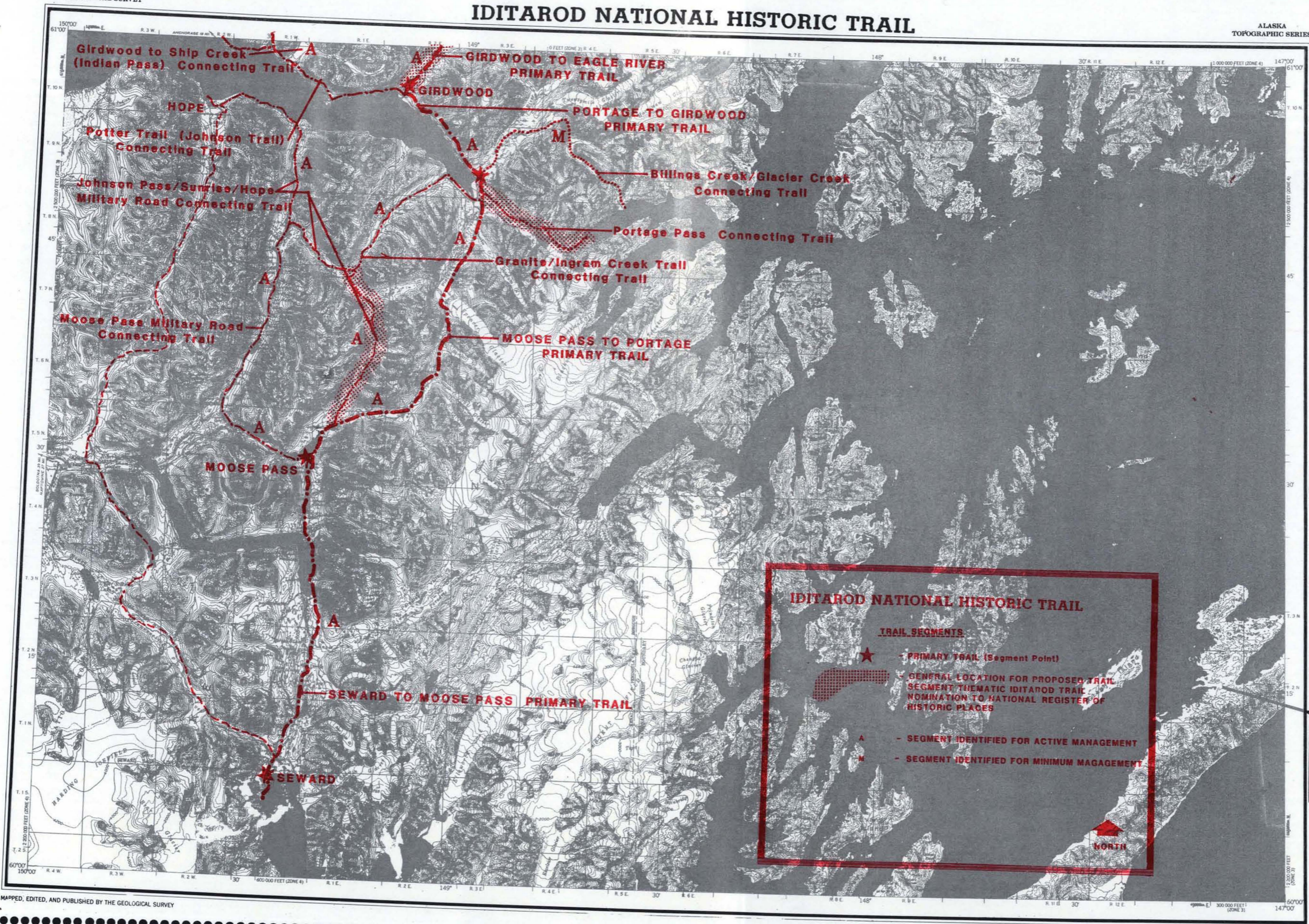
NORTH



1. Nome
2. Solomon
3. Norton Bay
4. Nulato
5. Ruby
6. Unalakleet
7. Ophir
8. Medfra
9. Iditarod
10. McGrath
11. Talkeetna
12. Tyonek
13. Anchorage
14. Seward

IDITAROD NATIONAL HISTORIC TRAIL

ALASKA
TOPOGRAPHIC SERIES

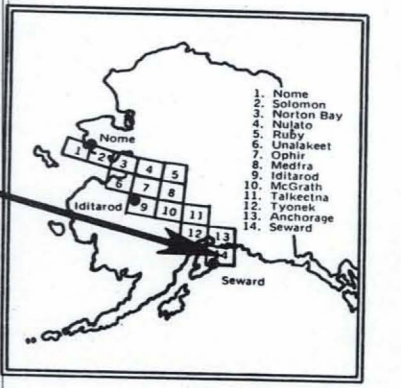


IDITAROD NATIONAL HISTORIC TRAIL

TRAIL SEGMENTS

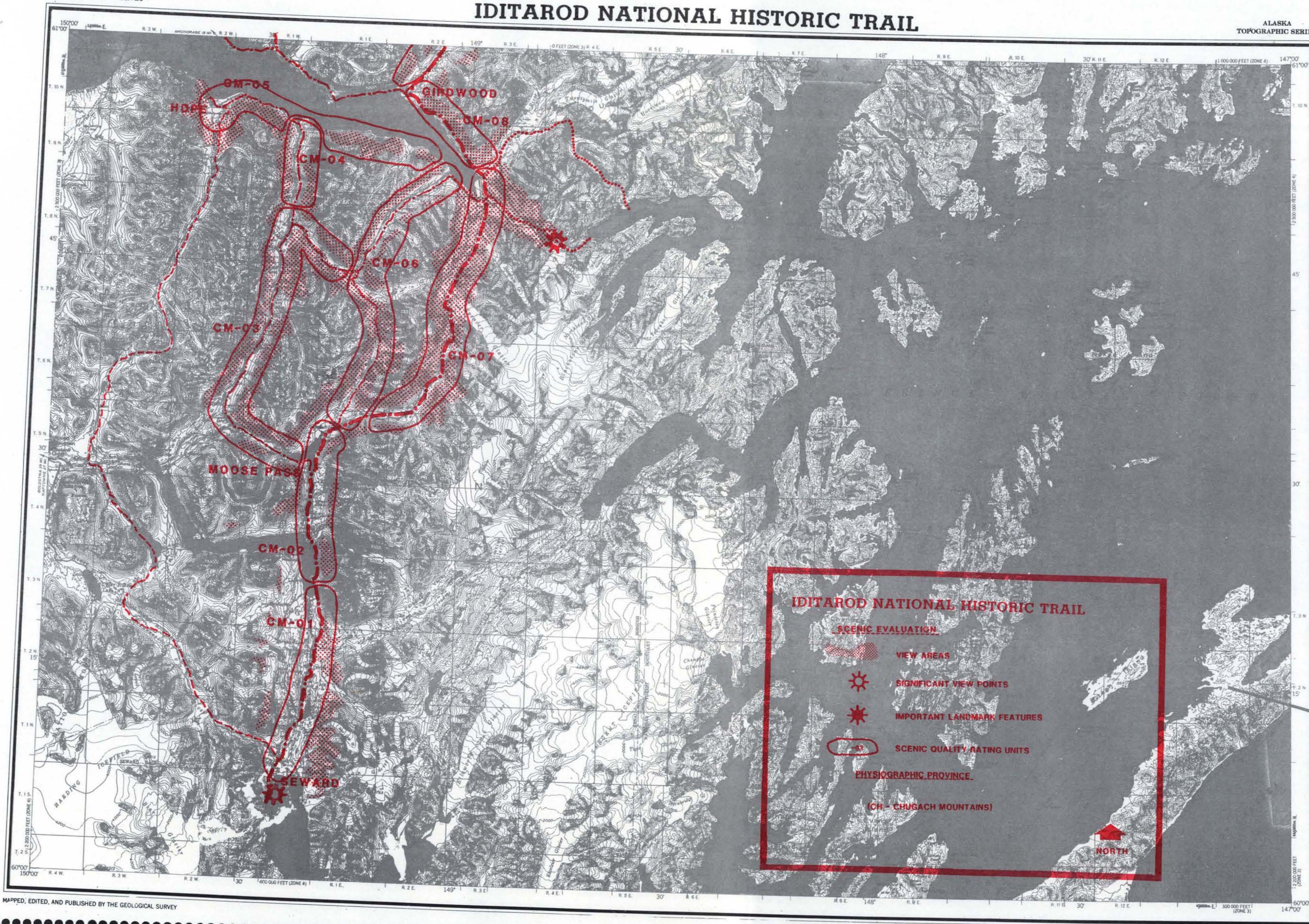
- PRIMARY TRAIL (Segment Point)
- GENERAL LOCATION FOR PROPOSED TRAIL SEGMENT THEMATIC IDITAROD TRAIL NOMINATION TO NATIONAL REGISTER OF HISTORIC PLACES
- SEGMENT IDENTIFIED FOR ACTIVE MANAGEMENT
- SEGMENT IDENTIFIED FOR MINIMUM MAGEMENT

NORTH

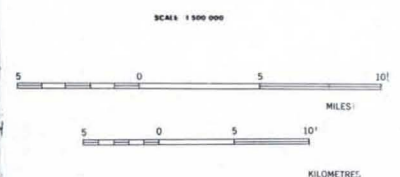
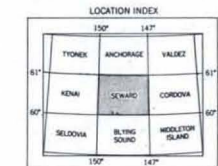


IDITAROD NATIONAL HISTORIC TRAIL

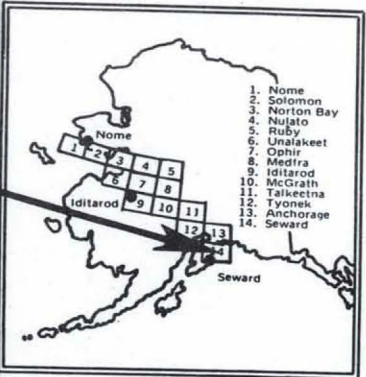
ALASKA
TOPOGRAPHIC SERIES



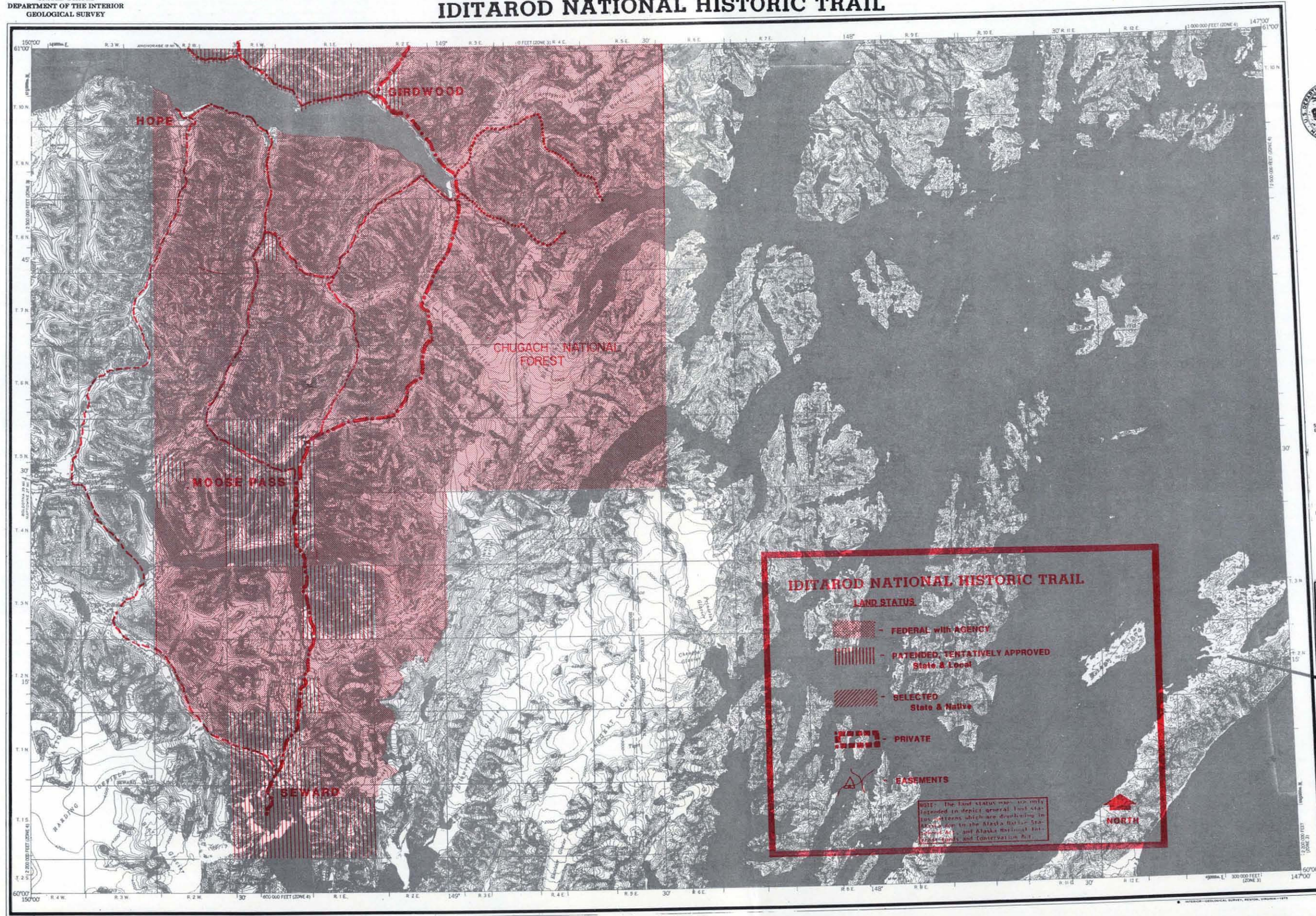
SEWARD, ALASKA
N6000-W14700/60X180
1953



CONTOUR INTERVAL 200 FEET
NATIONAL GEODETIC VERTICAL DATUM OF 1929
DEPTH CURVES IN FEET - DATUM IS MEAN LOWER LOW WATER
SHORELINE SHOWN REPRESENTS THE APPROXIMATE LINE OF MEAN HIGH WATER
MAGNETIC DEVIATION AT SOUTH EDGE OF SHEET VARIES FROM 25°20' TO 27° EAST



IDITAROD NATIONAL HISTORIC TRAIL



IDITAROD NATIONAL HISTORIC TRAIL

LAND STATUS


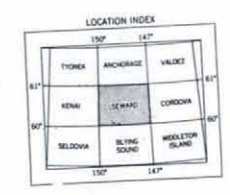
- FEDERAL with AGENCY
- PATENTED, TENTATIVELY APPROVED State & Local
- SELECTED State & Native
- PRIVATE
- EASEMENTS

NOTE: The land status map was only intended to depict general land status patterns which are dependent in part upon the Alaska National Historic Trail and Alaska National Interagency and International Act.

NORTH



SEWARD, ALASKA
60000-60100/60100



CONTOUR INTERVAL 200 FEET
NATIONAL GEODESIC VERTICAL DATUM OF 1929
DEPTH CURVES IN FEET - DATUM IS MEAN LOWER LOW WATER
SHORELINE CURVES REPRESENTS THE APPROXIMATE LINE OF MEAN HIGH WATER
MAGNETIC DECLINATION AT SOUTH EDGE OF SHEET VARIES FROM 25°30' TO 27° EAST

