UNITED STATES
DEPARTMENT OF THE INTERIOR
GEOLOGICAL SURVEY

IDITAROD NATIONAL HISTORIC TRAIL

ALASKA
TOPOGRAPHIC SERIES

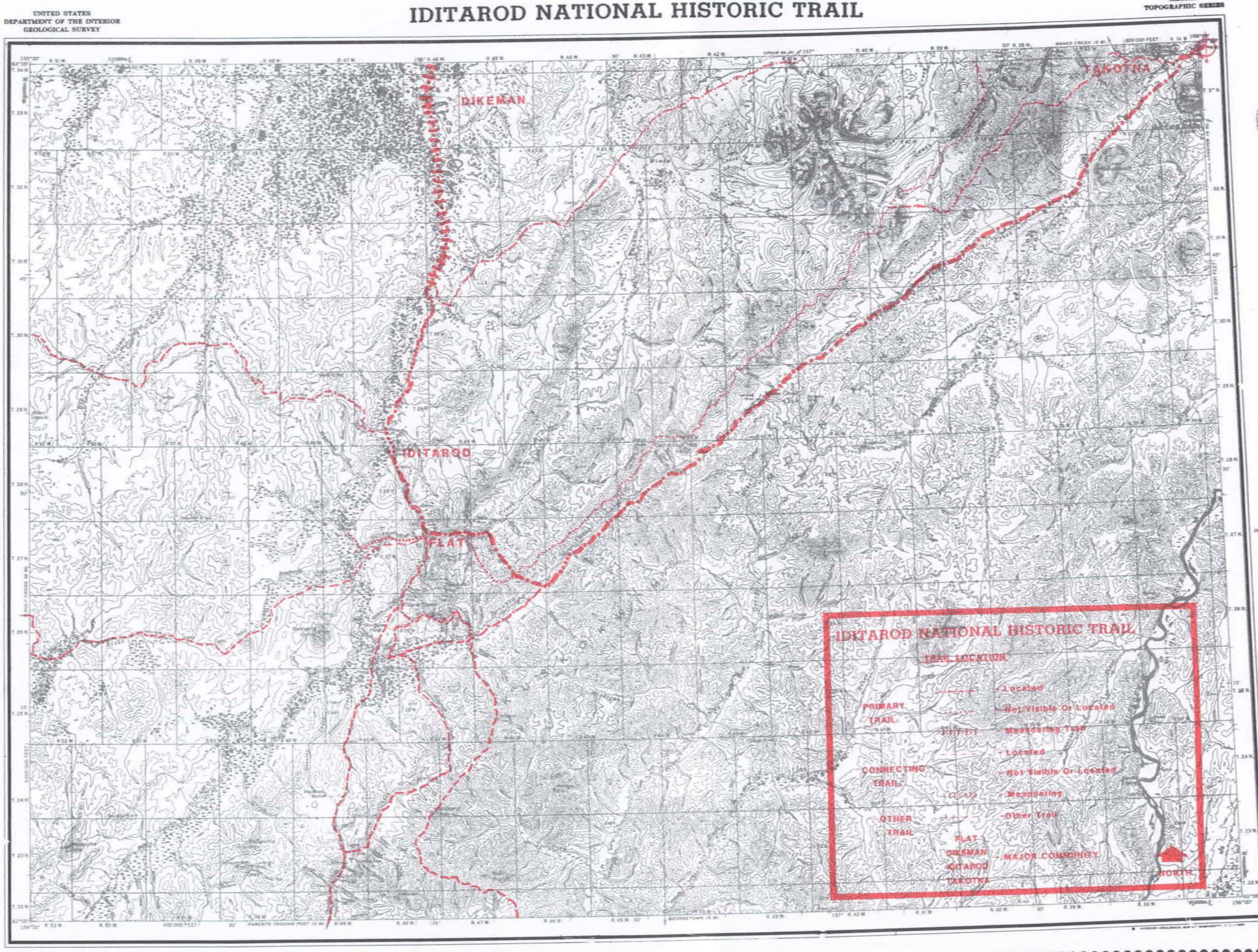

IDITAROD, ALASKA
N6200—W15600/60 x 180
1956

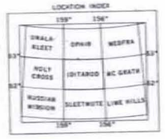

SCALE 1:500 000

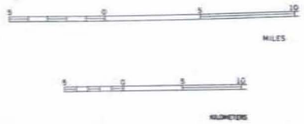

CONTOUR INTERVAL 200 FEET
DATUM IS MEAN SEA LEVEL

1956 MAGNETIC DECLINATION AT SOUTH EDGE OF SHEET VARIES FROM 21° TO 23° EAST

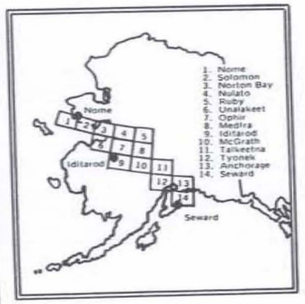

MAPPED, EDITED, AND PUBLISHED BY THE GEOLOGICAL SURVEY

IDITAROD QUAD

UNITED STATES
DEPARTMENT OF THE INTERIOR
GEOLOGICAL SURVEY

IDITAROD NATIONAL HISTORIC TRAIL

ALASKA
TOPOGRAPHIC SERIES

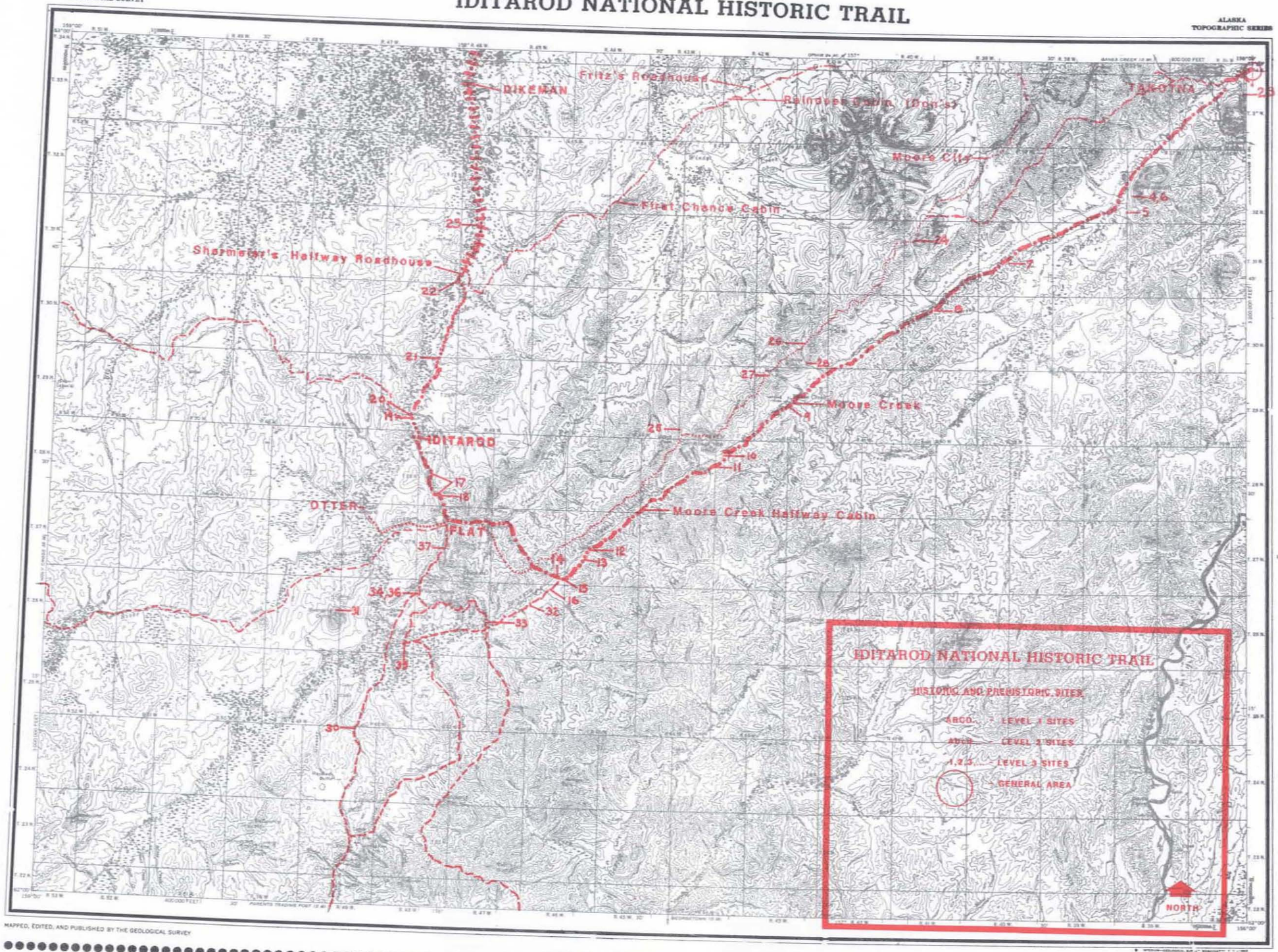

MAPPED, EDITED, AND PUBLISHED BY THE GEOLOGICAL SURVEY

IDITAROD, ALASKA
N6200—W15600/60 1:180
1956

LOCATION INDEX

CONTOUR INTERVAL 200 FEET
DATUM IS MEAN SEA LEVEL

1956 MAGNETIC DECLINATION AT SOUTH EDGE OF SHEET VARIES FROM 21° TO 23° EAST

1. Nome
2. Solomon
3. Nenton Bay
4. Nulato
5. Ruby
6. Unalakeet
7. Opnir
8. Medfra
9. Iditarod
10. McGrath
11. Talkeetna
12. Tyonek
13. Anchorage
14. Seward

IDITAROD QUAD

UNITED STATES
DEPARTMENT OF THE INTERIOR
GEOLOGICAL SURVEY

IDITAROD NATIONAL HISTORIC TRAIL

ALASKA
TOPOGRAPHIC SERIES

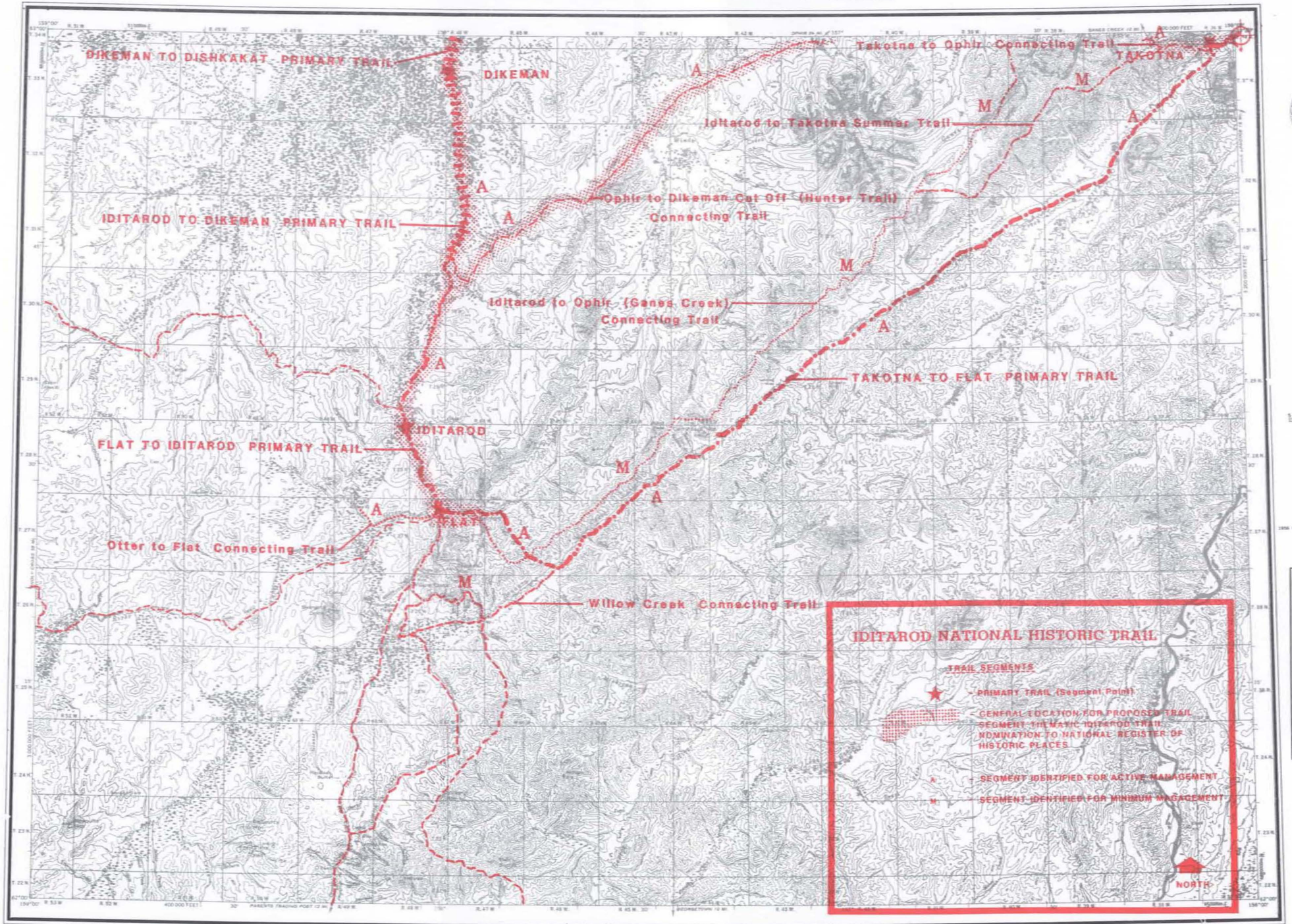

IDITAROD, ALASKA
N6200—W15600/60 x 180
1956

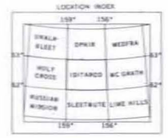

SCALE 1:500 000

MILES

KILOMETERS

CONTOUR INTERVAL 200 FEET
DATUM IS MEAN SEA LEVEL

1956 MAGNETIC DECLINATION AT SOUTH EDGE OF SHEET VARIES FROM 21° TO 23° EAST

MAPPED, EDITED, AND PUBLISHED BY THE GEOLOGICAL SURVEY

IDITAROD QUAD

UNITED STATES
DEPARTMENT OF THE INTERIOR
GEOLOGICAL SURVEY

IDITAROD NATIONAL HISTORIC TRAIL

ALASKA
TOPOGRAPHIC SERIES

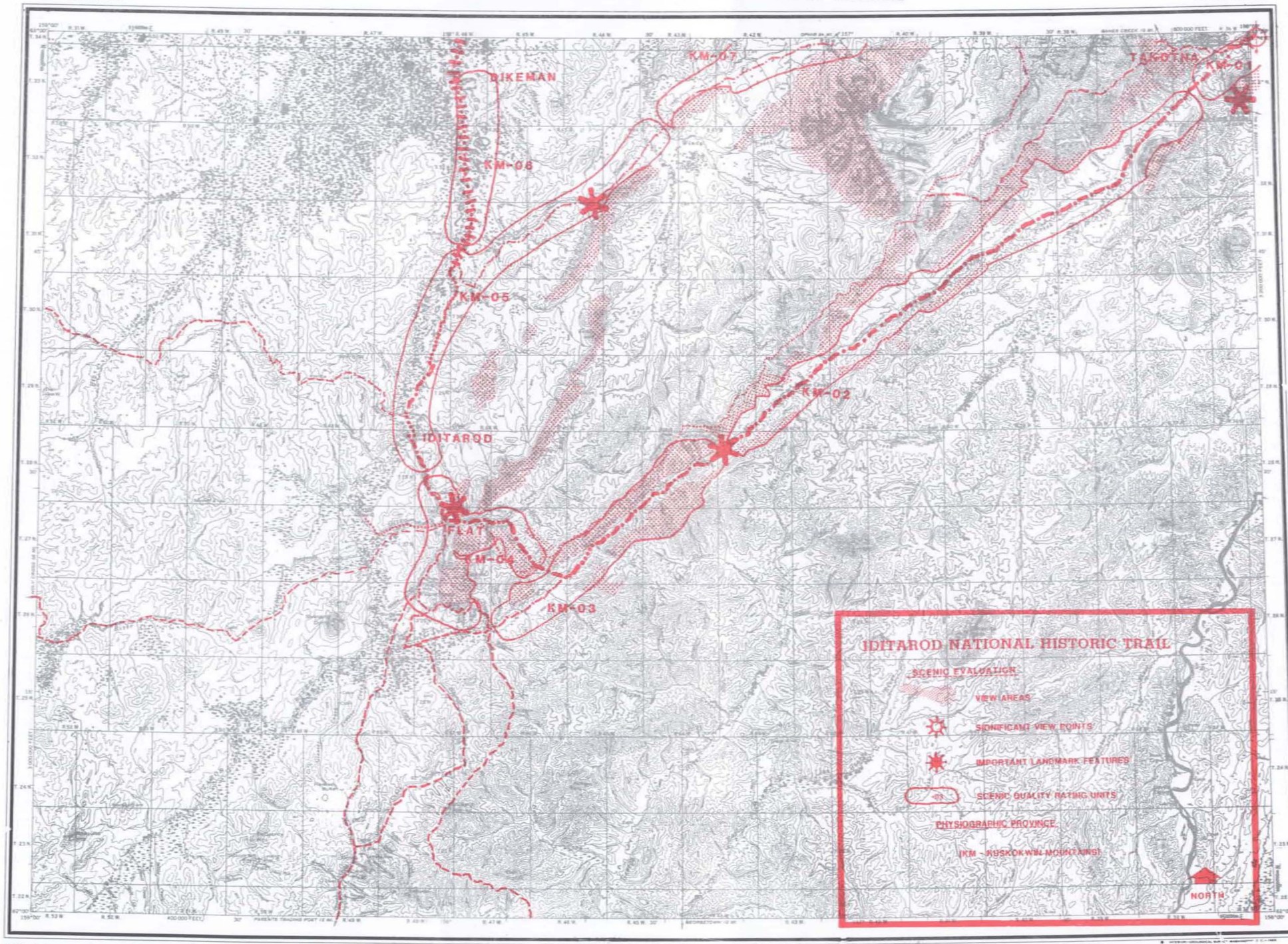



MAPPED, EDITED, AND PUBLISHED BY THE GEOLOGICAL SURVEY

IDITAROD QUAD

UNITED STATES
DEPARTMENT OF THE INTERIOR
GEOLOGICAL SURVEY

IDITAROD NATIONAL HISTORIC TRAIL

ALASKA
TOPOGRAPHIC SERIES

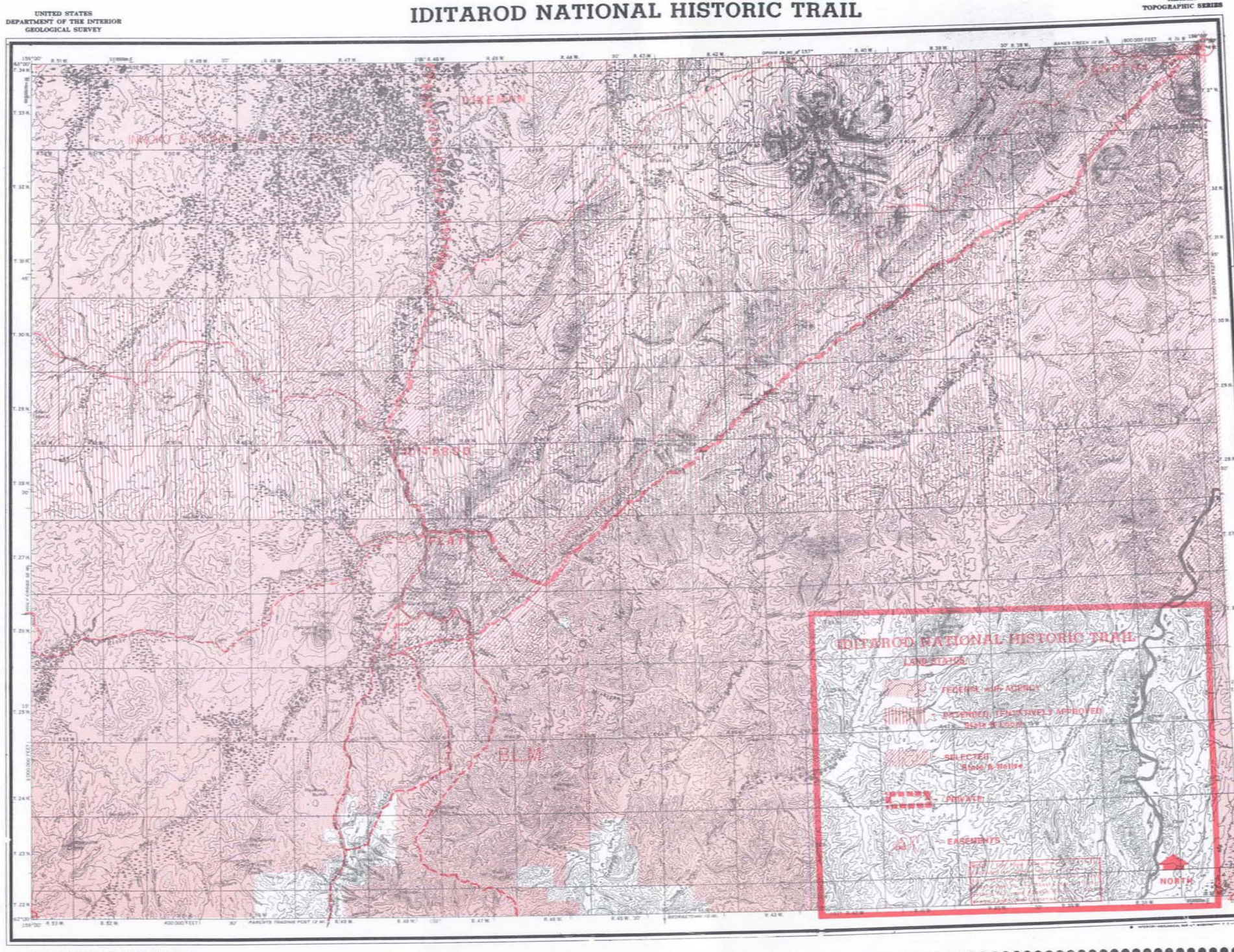

IDITAROD, ALASKA
N6200—W15600/60 x 180
1956

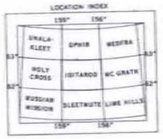



CONTOUR INTERVAL 200 FEET
DATUM IS MEAN SEA LEVEL

1956 MAGNETIC DECLINATION AT SOUTH EDGE OF SHEET VARIES FROM 21° TO 23° EAST

MAPPED, EDITED, AND PUBLISHED BY THE GEOLOGICAL SURVEY

IDITAROD QUAD