UNITED STATES
DEPARTMENT OF THE INTERIOR
GEOLOGICAL SURVEY

ALASKA
TOPOGRAPHIC SERIES

IDITAROD NATIONAL HISTORIC TRAIL

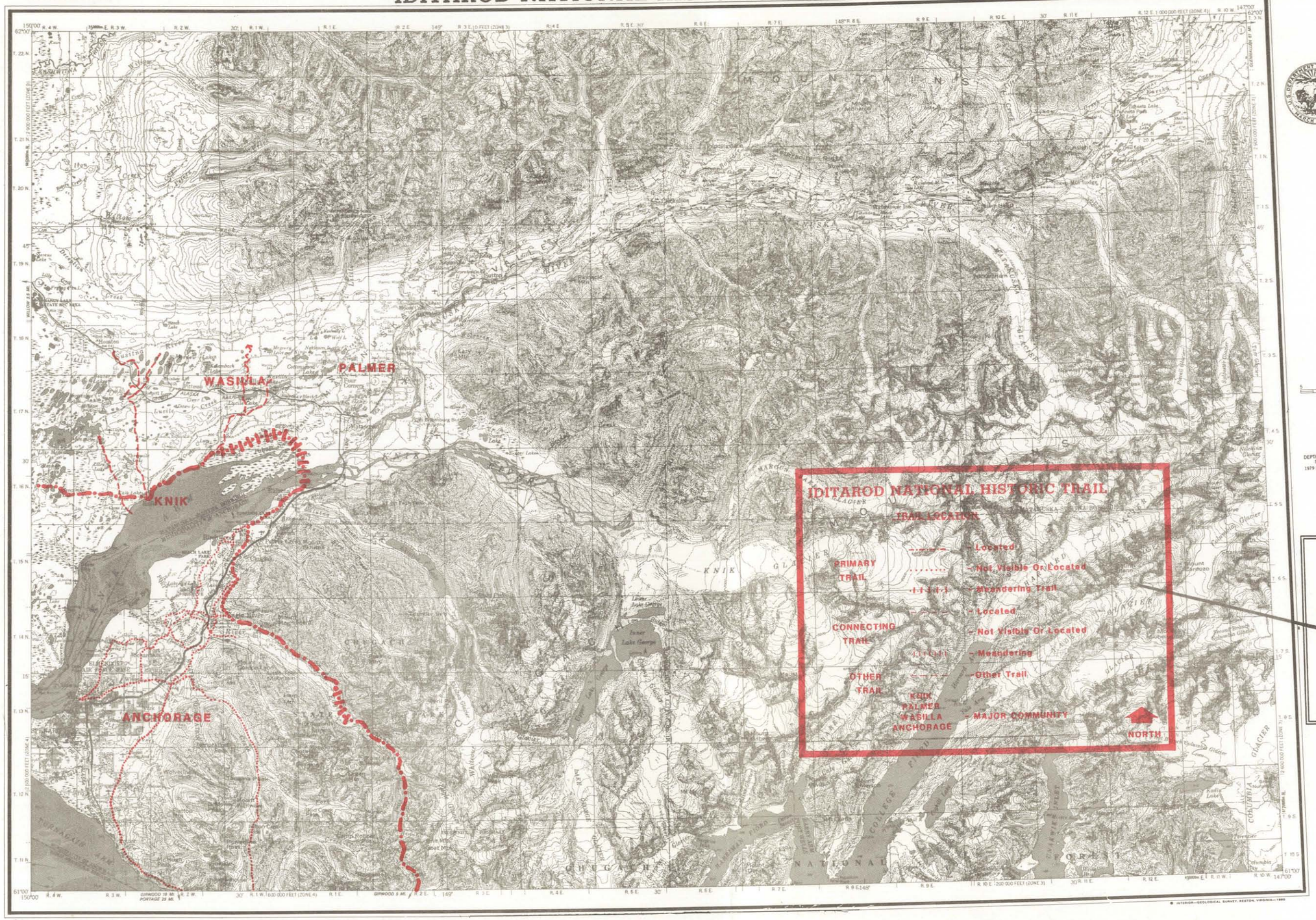

ANCHORAGE, ALASKA
N6100—W14700/6918180

1962
LIMITED REVISIONS 1979

LOCATION INDEX

SCALE 1:500 000

5 0 5 10 MILES

5 0 5 10 KILOMETERS

CONTOUR INTERVAL 200 FEET
NATIONAL GEODETIC VERTICAL DATUM OF 1929
DEPTH CURVES AND SOUNDINGS IN FEET—DATUM IS MEAN LOWER LOW WATER
SHORELINE SHOWN REPRESENTS THE APPROXIMATE LINE OF MEAN HIGH WATER
1979 MAGNETIC DECLINATION AT SOUTH EDGE OF SHEET VARIES FROM 23° TO 26°30' EAST

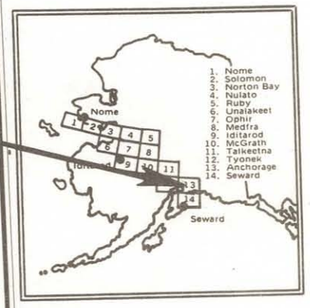

MAPPED, EDITED, AND PUBLISHED BY THE GEOLOGICAL SURVEY

ANCHORAGE QUAD

UNITED STATES
DEPARTMENT OF THE INTERIOR
GEOLOGICAL SURVEY

ALASKA
TOPOGRAPHIC SERIES

IDITAROD NATIONAL HISTORIC TRAIL

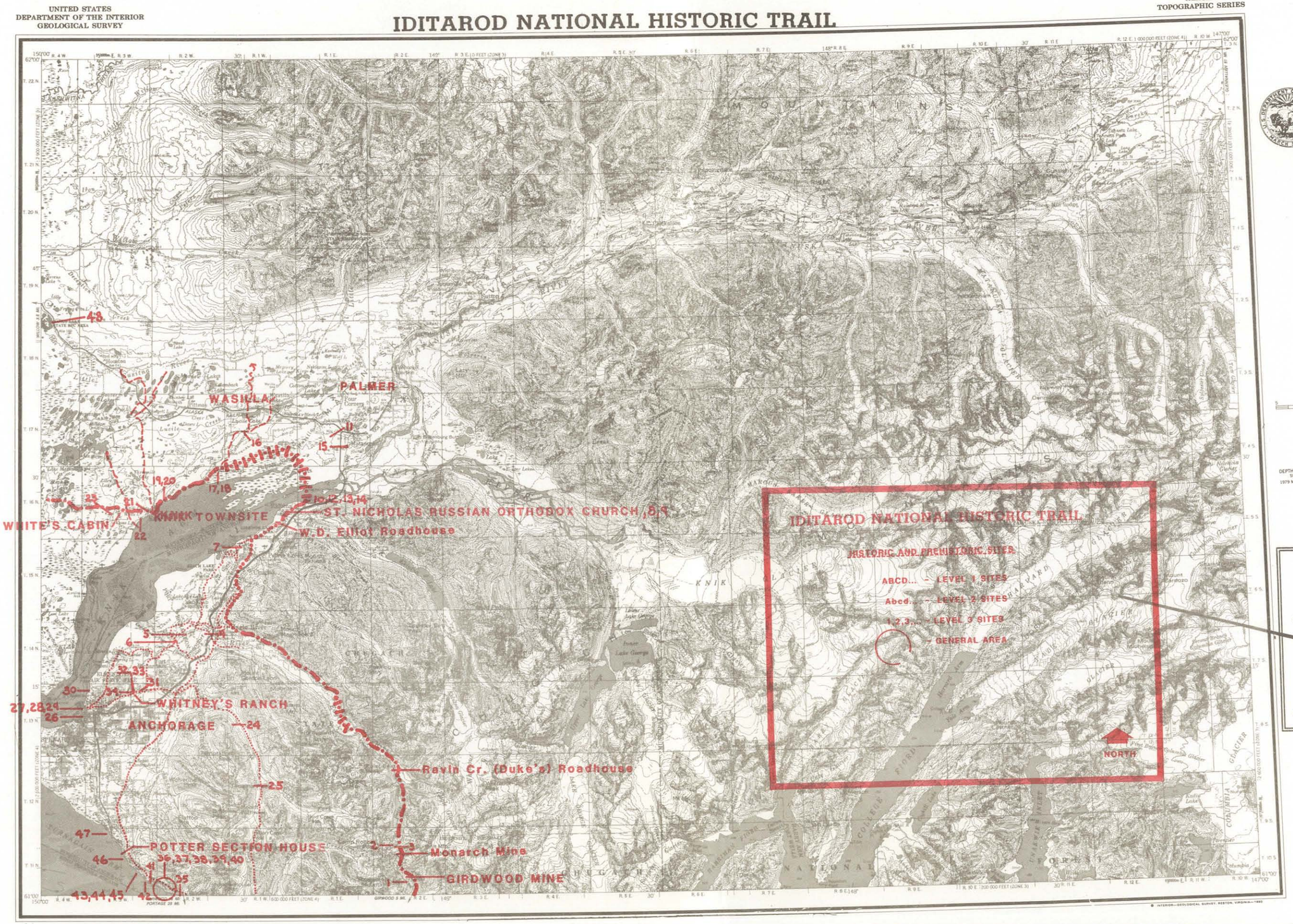

ANCHORAGE, ALASKA
N6100-W14700/60X180

1962
LIMITED REVISIONS 1978

LOCATION INDEX

SCALE 1:500 000

MILES

KILOMETERS

CONTOUR INTERVAL 200 FEET
NATIONAL GEODETIC VERTICAL DATUM OF 1929
DEPTH CURVES AND SOUNDINGS IN FEET—DATUM IS MEAN LOWER LOW WATER
SHORELINE SHOWN REPRESENTS THE APPROXIMATE LINE OF MEAN HIGH WATER
1979 MAGNETIC DECLINATION AT SOUTH EDGE OF SHEET VARIES FROM 23° TO 26°30' EAST

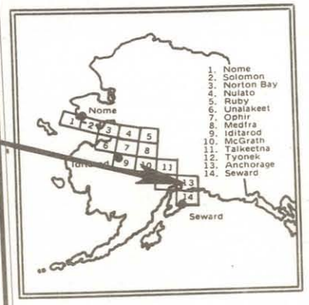

MAPPED, EDITED, AND PUBLISHED BY THE GEOLOGICAL SURVEY

ANCHORAGE QUAD

UNITED STATES
DEPARTMENT OF THE INTERIOR
GEOLOGICAL SURVEY

ALASKA
TOPOGRAPHIC SERIES

IDITAROD NATIONAL HISTORIC TRAIL

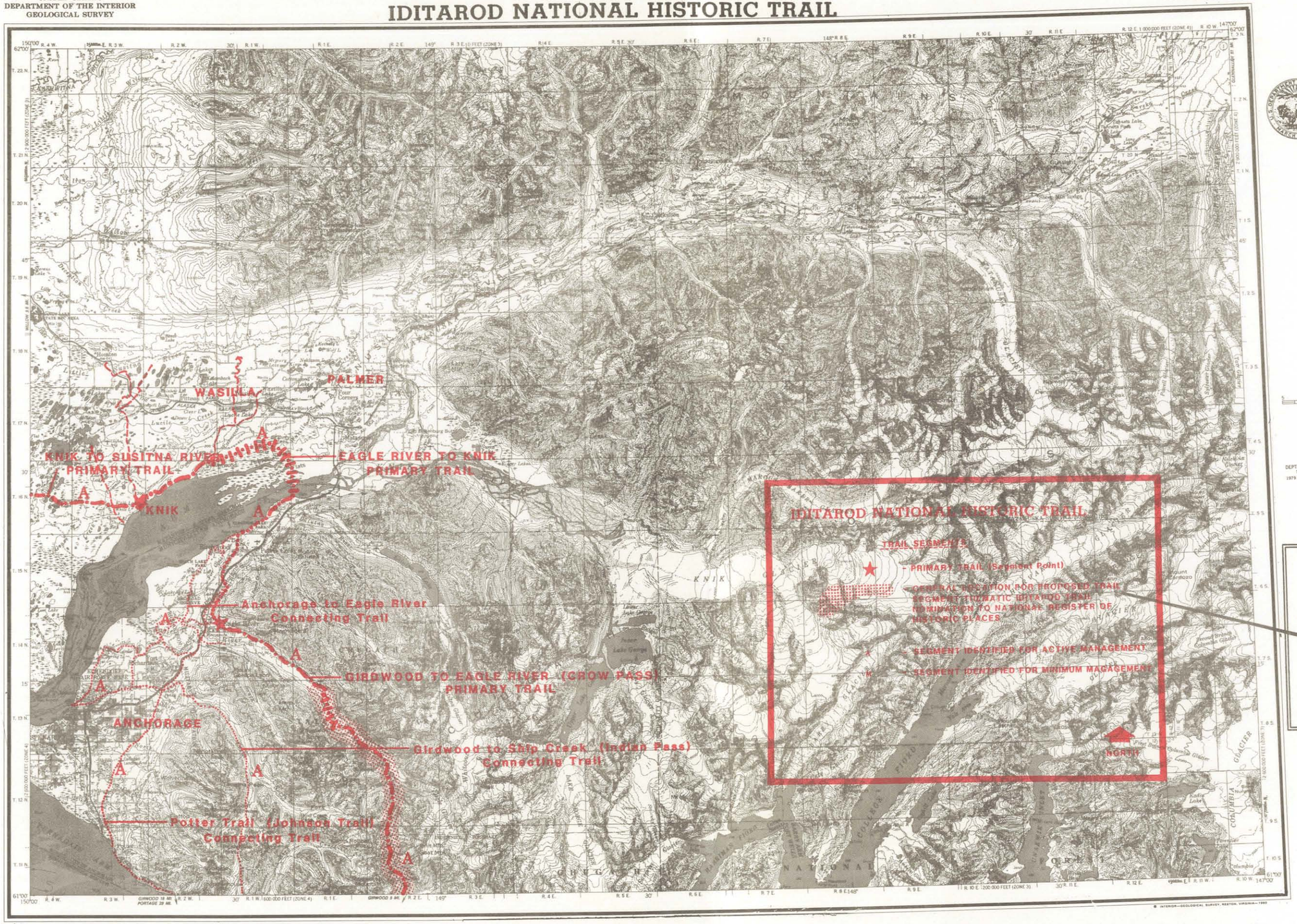

ANCHORAGE, ALASKA
N6100—W14700/60X180

1962
LIMITED REVISIONS 1978

LOCATION INDEX

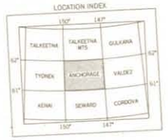

SCALE 1:500 000

CONTOUR INTERVAL 200 FEET
NATIONAL GEODETIC VERTICAL DATUM OF 1929
DEPTH CURVES AND SOUNDINGS IN FEET—DATUM IS MEAN LOWER LOW WATER
SHORELINE SHOWN REPRESENTS THE APPROXIMATE LINE OF MEAN HIGH WATER
1979 MAGNETIC DECLINATION AT SOUTH EDGE OF SHEET VARIES FROM 25° TO 26°30' EAST

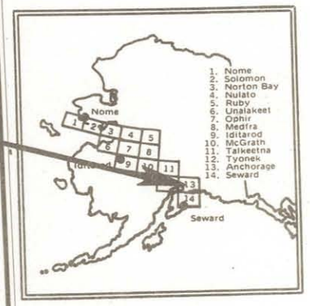

MAPPED, EDITED, AND PUBLISHED BY THE GEOLOGICAL SURVEY

ANCHORAGE QUAD

UNITED STATES
DEPARTMENT OF THE INTERIOR
GEOLOGICAL SURVEY

IDITAROD NATIONAL HISTORIC TRAIL

ALASKA
TOPOGRAPHIC SERIES

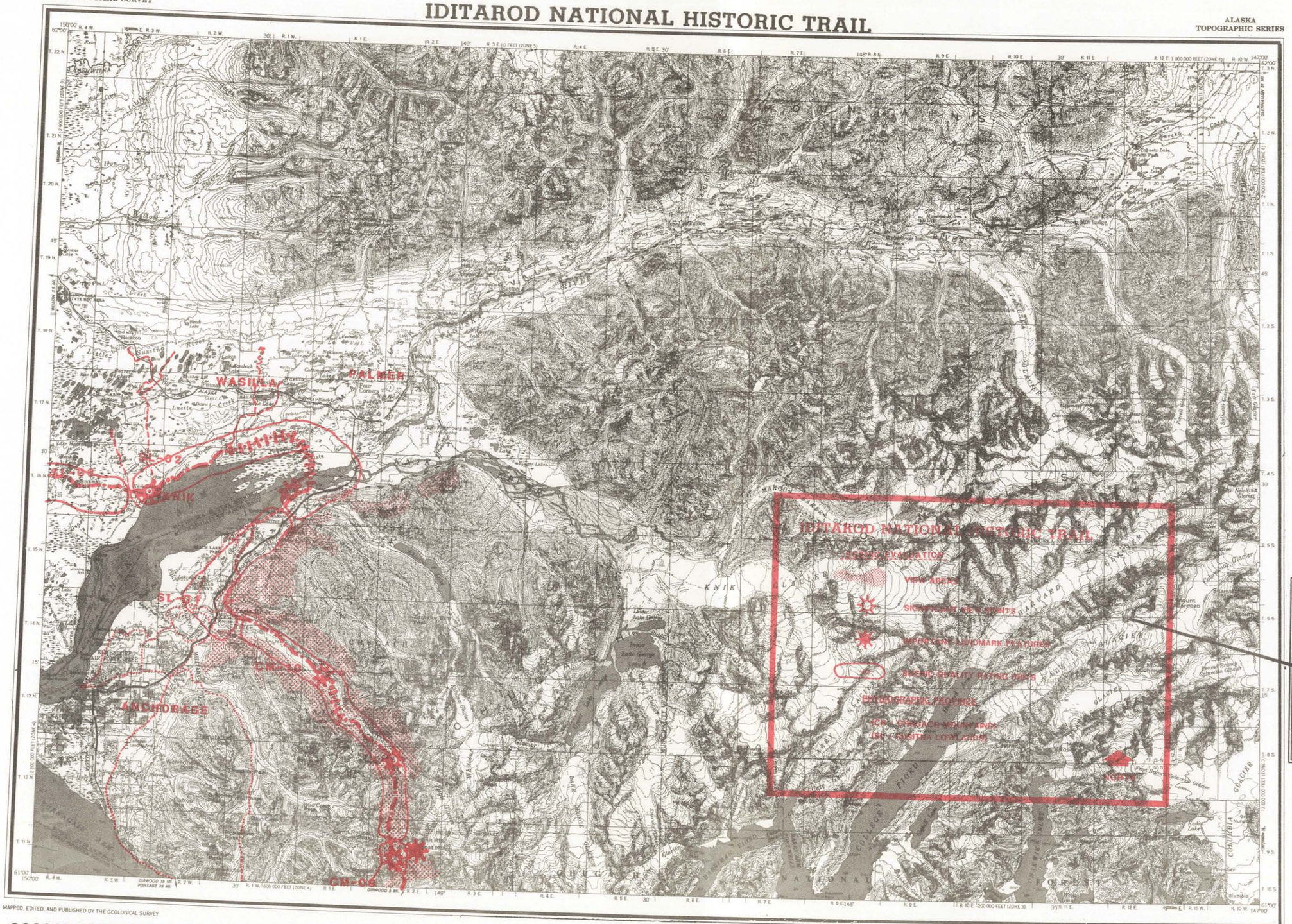

ANCHORAGE, ALASKA
N6100—W14700/60X180

1962
LIMITED REVISIONS 1976

LOCATION INDEX

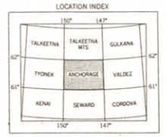

SCALE 1:500 000



CONTOUR INTERVAL 200 FEET
NATIONAL GEODETIC VERTICAL DATUM OF 1929
DEPTH CURVES AND SOUNDINGS IN FEET—DATUM IS MEAN LOWER LOW WATER
SHORELINE SHOWN REPRESENTS THE APPROXIMATE LINE OF MEAN HIGH WATER
1979 MAGNETIC DECLINATION AT SOUTH EDGE OF SHEET VARIES FROM 25° TO 26°30' EAST

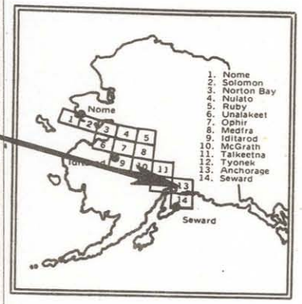

MAPPED, EDITED, AND PUBLISHED BY THE GEOLOGICAL SURVEY

INTERIOR—GEOLOGICAL SURVEY, RESTON, VIRGINIA—1982

ANCHORAGE QUAD

UNITED STATES
DEPARTMENT OF THE INTERIOR
GEOLOGICAL SURVEY

ALASKA
TOPOGRAPHIC SERIES

IDITAROD NATIONAL HISTORIC TRAIL

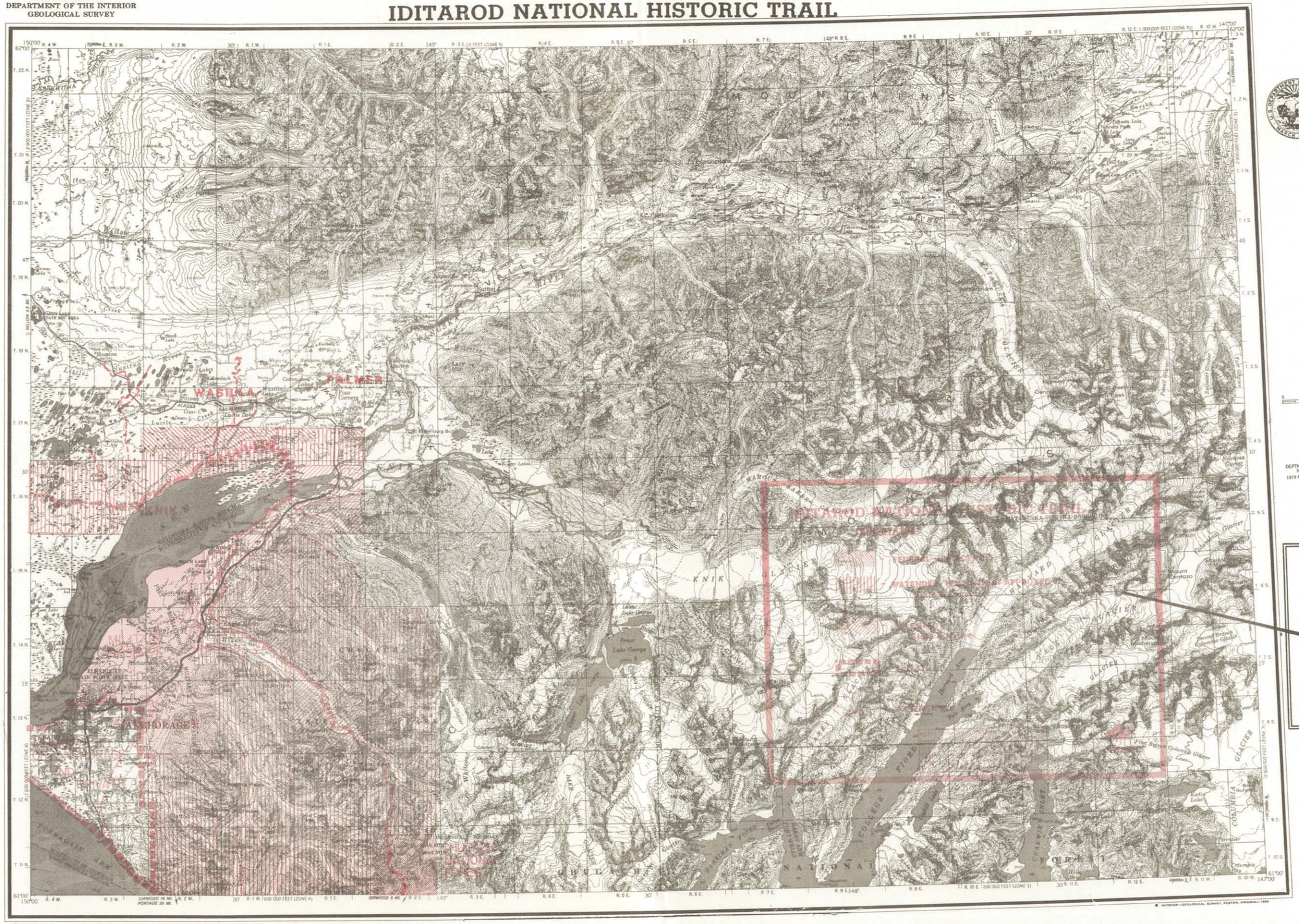

MAPPED, EDITED, AND PUBLISHED BY THE GEOLOGICAL SURVEY

U.S. DEPARTMENT OF THE INTERIOR
BUREAU OF LAND MANAGEMENT

ANCHORAGE, ALASKA
N6100 - W14700/6030180

1962
LIMITED REVISIONS 1976

LOCATION INDEX

TALKEETNA	TALKEETNA MTS	GULKANA
TYONEK	ANCHORAGE	VALDEZ
KENAI	SEWARD	CORDOVA

SCALE 1:500 000

5 0 5 10 MILES

5 0 5 10 KILOMETERS

CONTOUR INTERVAL 200 FEET
NATIONAL GEODETIC VERTICAL DATUM OF 1929
DEPTH CURVES AND SOUNDINGS IN FEET—DATUM IS MEAN LOWER LOW WATER
SHORELINE SHOWN REPRESENTS THE APPROXIMATE LINE OF MEAN HIGH WATER
1979 MAGNETIC DECLINATION AT SOUTH EDGE OF SHEET VARIES FROM 23° TO 26°30' EAST

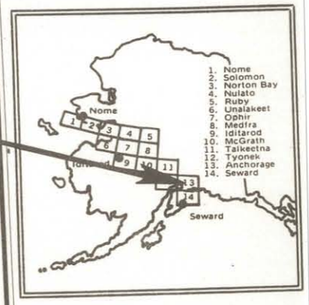

ANCHORAGE QUAD