









Burns 1952-53
 JR Round envelope
 "Burns" from Sauris & Lockwood

TYONEK (B-1) QUADRANGLE
 ALASKA
 1:63,360 SERIES (TOPOGRAPHIC)

UNITED STATES
 DEPARTMENT OF THE INTERIOR
 GEOLOGICAL SURVEY

ANCHORAGE (B-8) QUADRANGLE
 ALASKA
 1:63,360 SERIES (TOPOGRAPHIC)

LEGEND

-  PRIMARY ROUTE (Iditarod National Historic Trail Sept 1901)
-  "Iditarod Trail" - State of Alaska Survey No. 79-14 (1978)
w/ 300' corridor
-  300' Trail Corridor surveyed on State Lands
-  25' Trail Easement Across Knik Village Lands
-  KEY HISTORIC SITES
-  "Iditarod Trail" - U.S.G.S. - 1:250,000 Scale (1958)
also currently on Mat-Su Borough Trail Plan. (1981)

Prepared 4/20/82 - Terry O'Sullivan
 Iditarod National Historic Trail

C10

0901