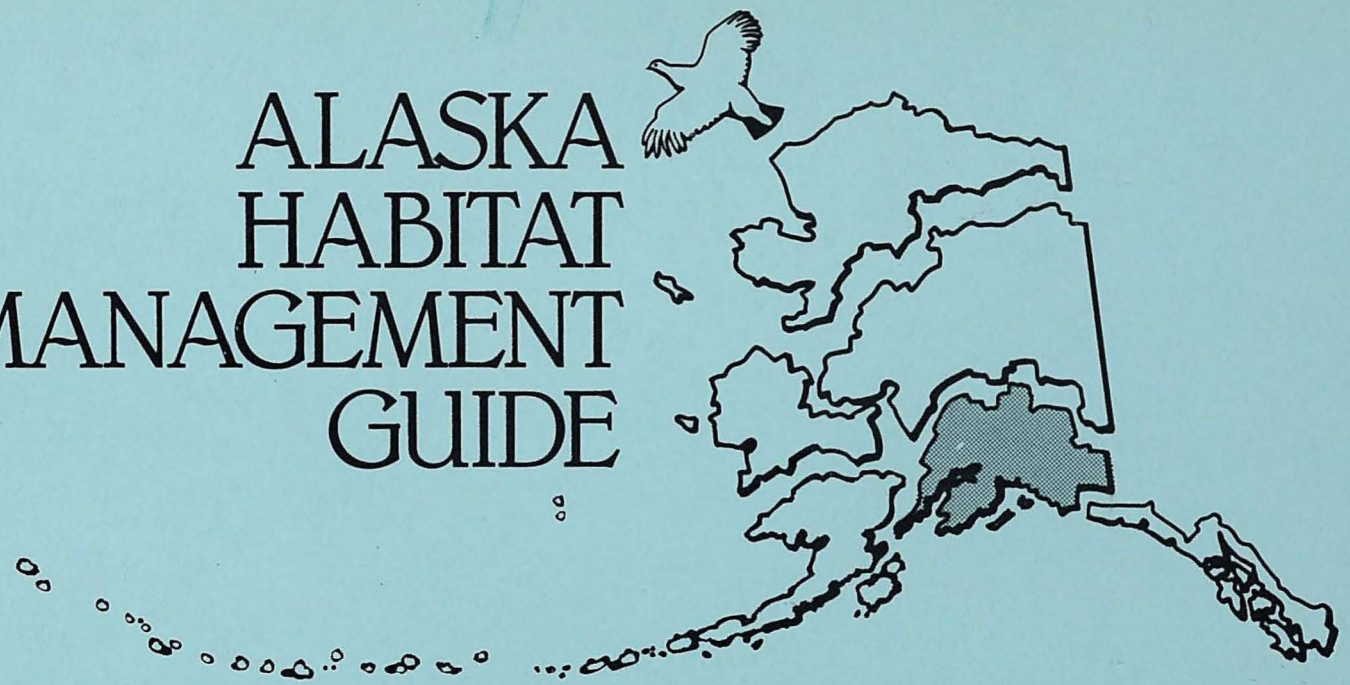
ALASKA HABITAT MANAGEMENT GUIDE



SOUTHCENTRAL REGION: HISTORICAL ACCESS TO FISH AND WILDLIFE

MAPS TO VOLUME 1

Departmental Review Draft

Produced by

State of Alaska Department of Fish and Game

Division of Habitat

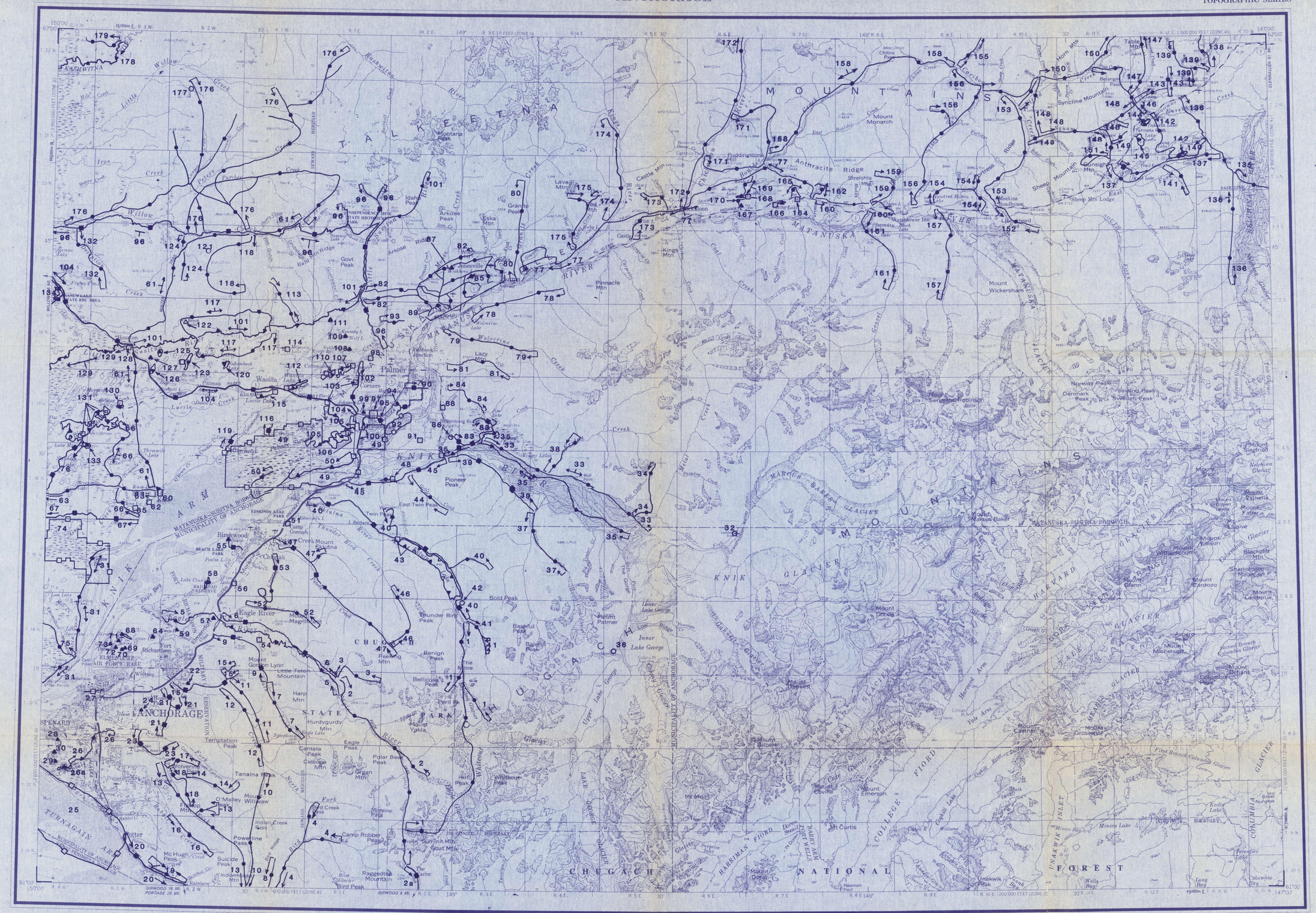
Juneau, Alaska

1986

UNITED STATES
DEPARTMENT OF THE INTERIOR
GEOLOGICAL SURVEY

ANCHORAGE

ALASKA
TOPOGRAPHIC SERIES



UNITED STATES
DEPARTMENT OF THE INTERIOR
GEOLOGICAL SURVEY

BERING GLACIER

ALASKA
TOPOGRAPHIC SERIES



INTERIOR—GEOLOGICAL SURVEY, RESTON, VIRGINIA—1983

ROAD
TRAIL
PUBLIC USE CABIN
WATER ROUTE
MARINE ANCHORAGE
FLOATPLANE LANDING AREA
WHEEL/SKI AIRPLANE LANDING AREA
OTHER ACCESS SITES
(includes viewing areas, road pull offs, research/management sites, boat launches, and habitat enhancement sites)

Land status is not portrayed on these maps. Public access may or may not be allowed at the present time depending on the policies of the landowner. Users should consult ADNR and BLM regarding land status and should also consult with the present landowner or land manager regarding allowed access. Identified access sites and routes are general and should not be used for navigational purposes. ADF&G disclaims any responsibility for claims resulting from errors in these data.

SOURCES

Covel, pers. comm.; Griese, pers. comm.; Keeler, pers. comm.

Information on access is incomplete due to the limited availability of technical reviewers during the production schedule. ADF&G area management biologists may have additional information.

QUADRANGLE LOCATION

LOCATION INDEX

VALDEZ	McCARTHY	
CORDOVA	BERING GLACIER	MT. ST. ELIAS
MIDDLETON ISLAND	ICY BAY	YAKUTAT

COMP.	DRC
DRAWN	LR
REVISED	
APPROVED	DRC
DATE	6-86

BY	DATE
REVISIONS	

SCALE 1:250 000

5 0 5 10 15 20 25 MILES
5 0 5 10 15 20 25 KILOMETERS

Based on USGS map
UNIVERSAL TRANSVERSE MERCATOR PROJECTION

PROJECT TITLE
ALASKA HABITAT MANAGEMENT GUIDE
Southcentral Region

MAP TITLE
SELECTIVE HISTORICAL ACCESS TO FISH AND WILDLIFE

STATE OF ALASKA
DEPARTMENT OF FISH AND GAME
HABITAT DIVISION

QH
105
.A4
A68
1986d
v.1
maps

BERING GLACIER

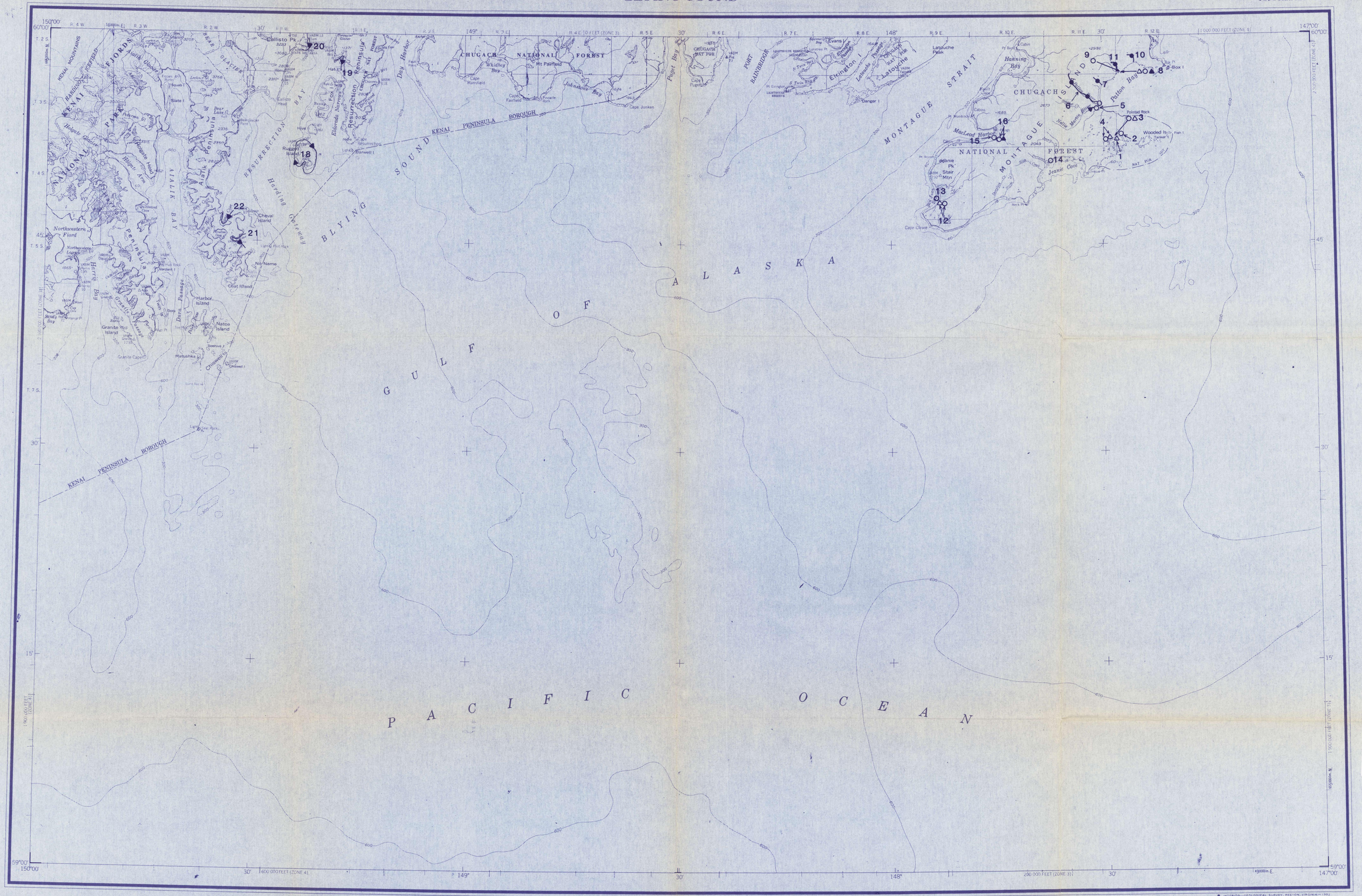
ARLIS
Alaska Resources
Library & Information Services
Anch[illegible] ..aska

33755000716431

UNITED STATES
DEPARTMENT OF THE INTERIOR
GEOLOGICAL SURVEY

BLYING SOUND

ALASKA
TOPOGRAPHIC SERIES



QH
105
.A4
A434
1986d
v.1 3/8
maps

33755200760431

ROAD
TRAIL
PUBLIC USE CABIN
WATER ROUTE
MARINE ANCHORAGE
FLOATPLANE LANDING AREA
WHEEL/SKI AIRPLANE LANDING AREA
OTHER ACCESS SITES
(includes viewing areas, road pull offs, research/management sites, boat launches, and habitat enhancement sites)

Land status is not portrayed on these maps. Public access may or may not be allowed at the present time depending on the policies of the landowner. Users should consult ADNR and BLM regarding land status and should also consult with the present landowner or land manager regarding allowed access. Identified access sites and routes are general and should not be used for navigational purposes. ADF&G disclaims any responsibility for claims resulting from errors in these data.

SOURCES

Griese, pers. comm.; McHenry, pers. comm.

Information on access is incomplete due to the limited availability of technical reviewers during the production schedule. ADF&G area management biologists may have additional information.

QUADRANGLE LOCATION

LOCATION INDEX
KENAI | SEWARD | CORDOVA
SELDOVIA | BLYING SOUND | MIDDLETON ISLAND

COMP.	DRC
DRAWN	FJ.
REVISED	
APPROVED	DRC
DATE	6-86

BY	DATE
REVISIONS	

SCALE 1:250 000
5 0 5 10 15 20 25 MILES
5 0 5 10 15 20 25 KILOMETERS
Based on USGS map
UNIVERSAL TRANSVERSE MERCATOR PROJECTION

PROJECT TITLE
ALASKA HABITAT MANAGEMENT GUIDE
Southcentral Region

MAP TITLE
SELECTIVE HISTORICAL ACCESS TO FISH AND WILDLIFE

STATE OF ALASKA
DEPARTMENT OF FISH AND GAME
HABITAT DIVISION

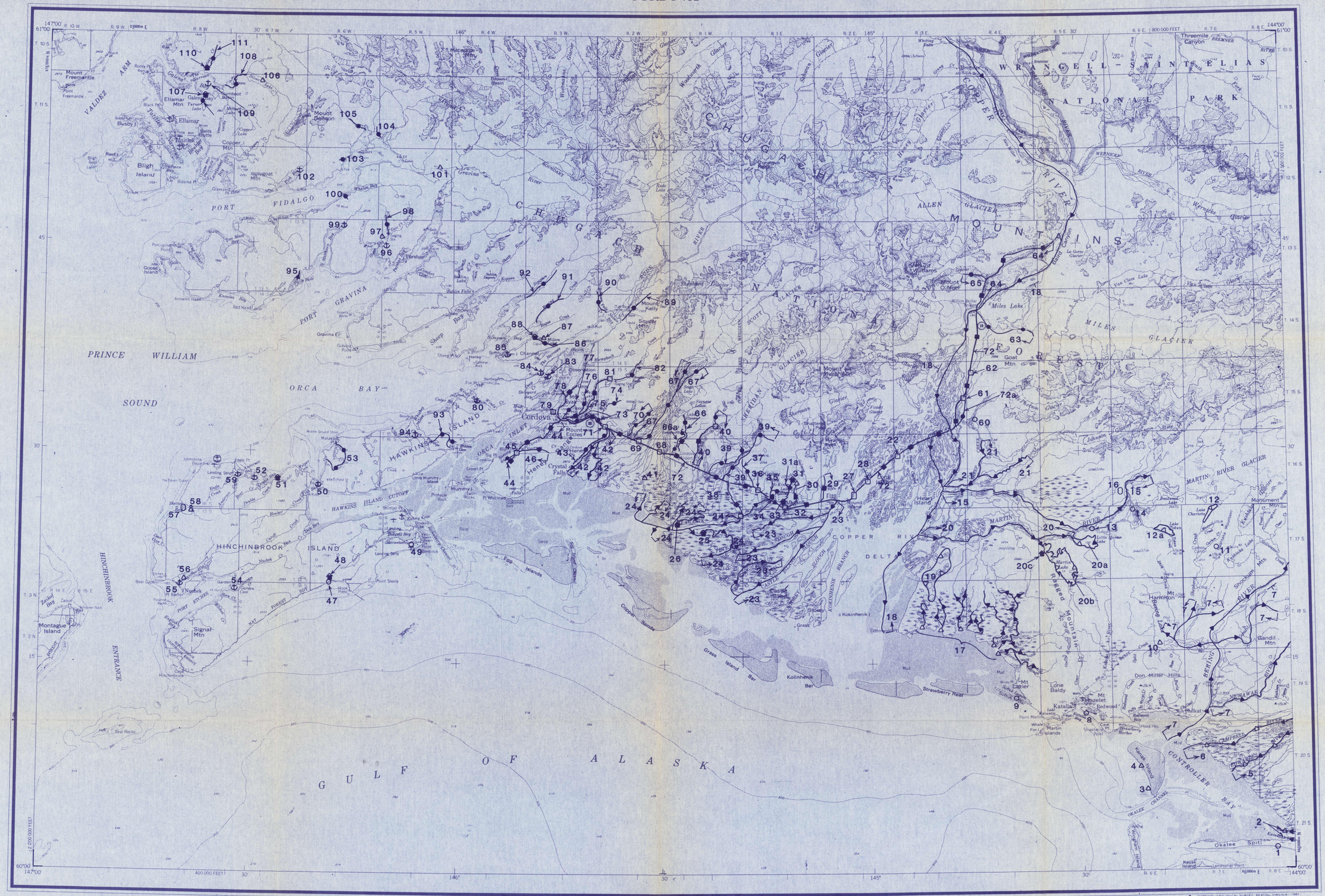
ARLIS
Alaska Resources
Library & Information Services
Anch. Alaska

BLYING SOUND

UNITED STATES
DEPARTMENT OF THE INTERIOR
GEOLOGICAL SURVEY

CORDOVA

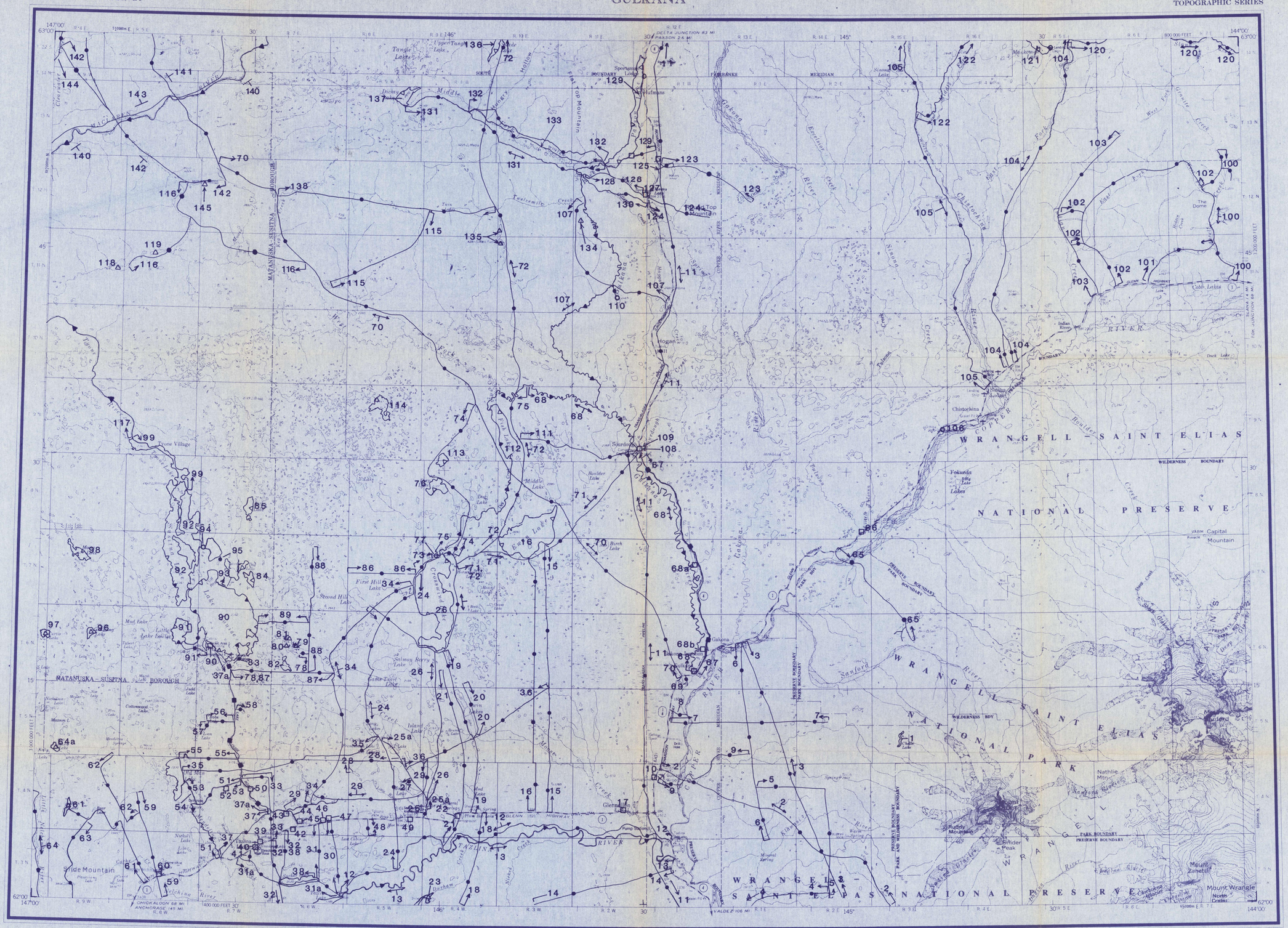
ALASKA
TOPOGRAPHIC SERIES


PRINCE WILLIAM SOUND
ORCA BAY
PORT FIDALGO
PORT GRAVINA
HAWKINS ISLAND CUTOFF
HINCHINBROOK ISLAND
HINCHINBROOK ENTRANCE
GULF OF ALASKA
COPPER RIVER DELTA
CHUGACH NATIONAL FOREST
WRANGELL - SAINT ELIAS NATIONAL PARK
CHUGACH MOUNTAINS
Cordova
Mount Freemantle
Ellamar
Mount Eyak
Mount Kelly
Mount Williams
Mount Witherspoon
Mount Ellis
Mount Hinchinbrook
Mount Hawkins
Mount Bering
Mount Hamilton
Mount Lazier
Mount Pinnacle
Mount Redwood
Mount Gandil
Mount Monument
Mount Harrison
Threemile Canyon
Miles Lake
Martin Lake
Heart Island
Crystal Falls
Goat Mtn
Sheep Mtn
Signal Mtn
Bligh Island
Montague Island
Hawkins Island
Strawberry Reef
Kolinhenik Bar
Grass Island Bar
Copper Sands
Egg Islands
Martin Islands
Okalee Spit
Kayak Island
Lemesurier Point
Don Miller Hills
Shoemaker Mts
Katalla
Lone Baldy
Controller Bay
Okalee Channel
Martin River Glacier
Miles Glacier
Allen Glacier
Sheridan Glacier
Scott Glacier
Million Dollar Glacier
Van Cleve Lake
Lake Charlotte
Lake Vesta
Lake Kathleen
Kaglulak Lake
Redwood Bay
Point Martin
Whale Pt
Point Steele
Hook Point
Nuchek
Port Etches
Landing Strip
Boat Harbor
Boat Basin
Seal Rocks
Castle Island
Egg Island
Johnstone Point
Eagle Pt
Rocky Pt
Black Pt
Busby I
Reefs
Goose Island
Knowles Head
Red Head
Porcupine Point
Gravina Pt
Sheep Pt
Fox Point
Cedar Bay
Mink Bay
Shepard Point
Point Freemantle
Ellamar Mtn
Copper Mtn
Sullygoat Mtn
Mount Dickson
Mount Eccles
Mount Henen
Mummy Island
Little Mummy Island
Landing Strip
Zaikof Bay
Montague Strait
Nuchek
Garden Cove
Bear Cove
Signal Mtn
Seal Rocks
Hinchinbrook

UNITED STATES
DEPARTMENT OF THE INTERIOR
GEOLOGICAL SURVEY

GULKANA

ALASKA
TOPOGRAPHIC SERIES



ROAD		FLOATPLANE LANDING AREA	
TRAIL		WHEEL/SKI AIRPLANE LANDING AREA	
PUBLIC USE CABIN		OTHER ACCESS SITES (includes viewing areas, road pull offs, research/management sites, boat launches, and habitat enhancement sites)	
WATER ROUTE			
MARINE ANCHORAGE			

Land status is not portrayed on these maps. Public access may or may not be allowed at the present time depending on the policies of the landowner. Users should consult ADNR and BLM regarding land status and should also consult with the present landowner or land manager regarding allowed access. Identified access sites and routes are general and should not be used for navigational purposes. ADF&G disclaims any responsibility for claims resulting from errors in these data.

SOURCES

Lieb, pers. comm.; Tobey, pers. comm.; Westlund, pers. comm.; Williams, pers. comm.

QUADRANGLE LOCATION

LOCATION INDEX

HEALY	MT. HAYES	TANACROSS
TALKEETNA MTS.	GULKANA	NABESNA
ANCHORAGE	VALDEZ	McCARTHY

COMP.	DRC
DRAWN	11/18/86
REVISED	
APPROVED	DRC
DATE	6-86

BY	DATE
REVISIONS	

SCALE 1:250 000

5 0 5 10 15 20 25 MILES
5 0 5 10 15 20 25 KILOMETERS

Based on USGS map
UNIVERSAL TRANSVERSE MERCATOR PROJECTION

PROJECT TITLE
ALASKA HABITAT MANAGEMENT GUIDE
Southcentral Region

MAP TITLE
SELECTIVE HISTORICAL ACCESS
TO FISH AND WILDLIFE

STATE OF ALASKA
DEPARTMENT OF FISH AND GAME
HABITAT DIVISION

QR 105 .A4 A434 1986 v.11 maps

ARLIS
Alaska Resources Library & Information Services Anch aska

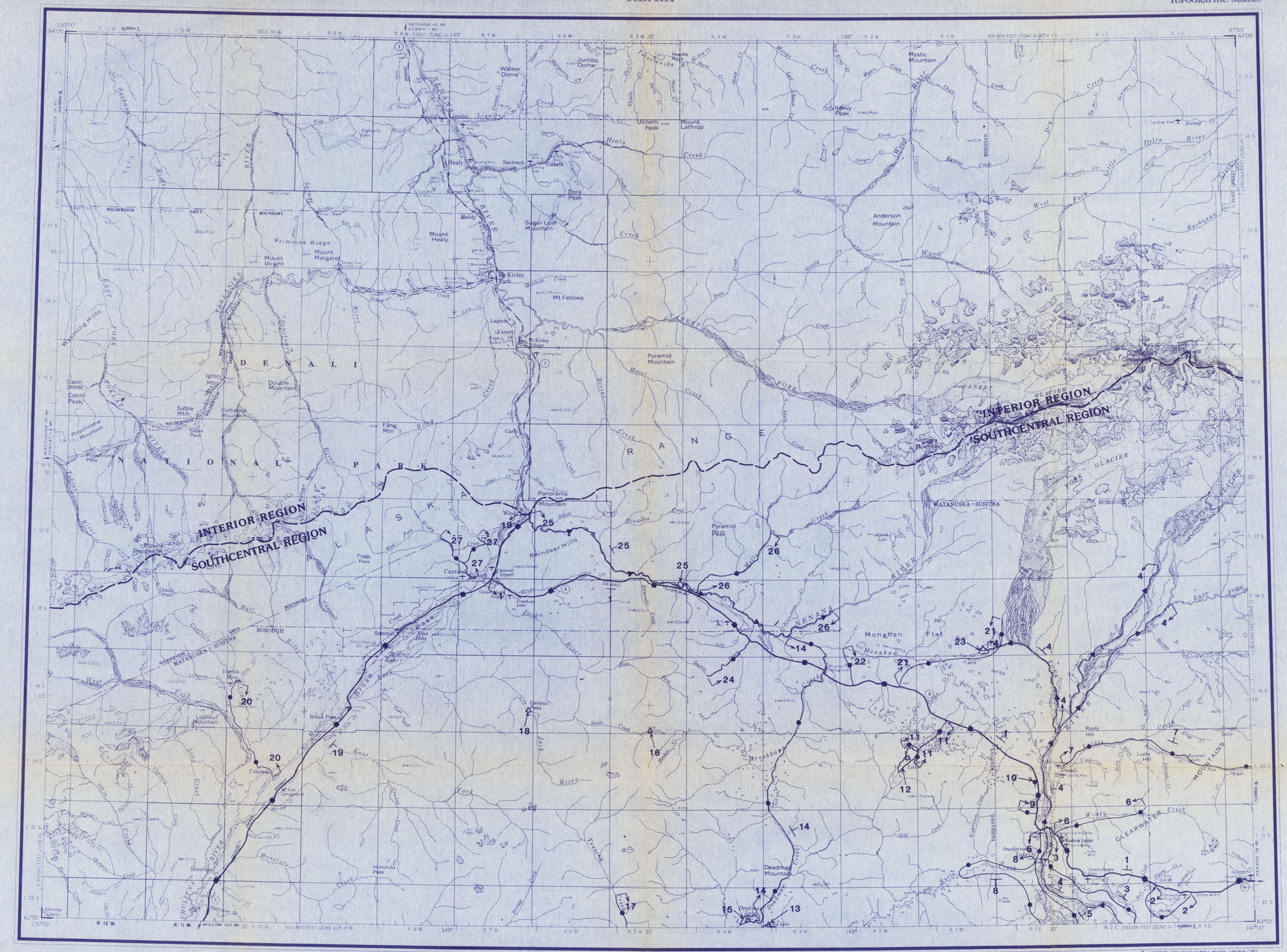
3375000716431

GULKANA

UNITED STATES
DEPARTMENT OF THE INTERIOR
GEOLOGICAL SURVEY

HEALY

ALASKA
TOPOGRAPHIC SERIES



Land status is not portrayed on these maps. Public access may or may not be allowed at the present time depending on the policies of the landowner. Users should consult ADNR and BLM regarding land status and should also consult with the present landowner or land manager regarding allowed access. Identified access sites and routes are general and should not be used for navigational purposes. ADF&G disclaims any responsibility for claims resulting from errors in these data.

SOURCES

Cook, pers. comm.; Lieb, pers. comm.; Tobey, pers. comm.; Westlund, pers. comm.; Williams, pers. comm.

Information on access is incomplete due to the limited availability of technical reviewers during the production schedule. ADF&G area management biologists may have additional information.

QUADRANGLE LOCATION

LOCATION INDEX

KANTISHNA RIVER	FAIRBANKS	BIG DELTA
MT. MCKINLEY	HEALY	MT. HAYES
TALKEETNA	TALKEETNA MTS.	GULKANA

COMP.	DRC
DRAWN	M/FL
REVISED	
APPROVED	DRC
DATE	6-86

BY	DATE
REVISIONS	

SCALE 1:250 000

5 0 5 10 15 20 25 MILES

5 0 5 10 15 20 25 KILOMETERS

Based on USGS map
UNIVERSAL TRANSVERSE MERCATOR PROJECTION

PROJECT TITLE
ALASKA HABITAT MANAGEMENT GUIDE
Southcentral Region

MAP TITLE
SELECTIVE HISTORICAL ACCESS TO FISH AND WILDLIFE

STATE OF ALASKA
DEPARTMENT OF FISH AND GAME
HABITAT DIVISION

QH
105
.A4
A434
1986d
v.1
maps
6/88

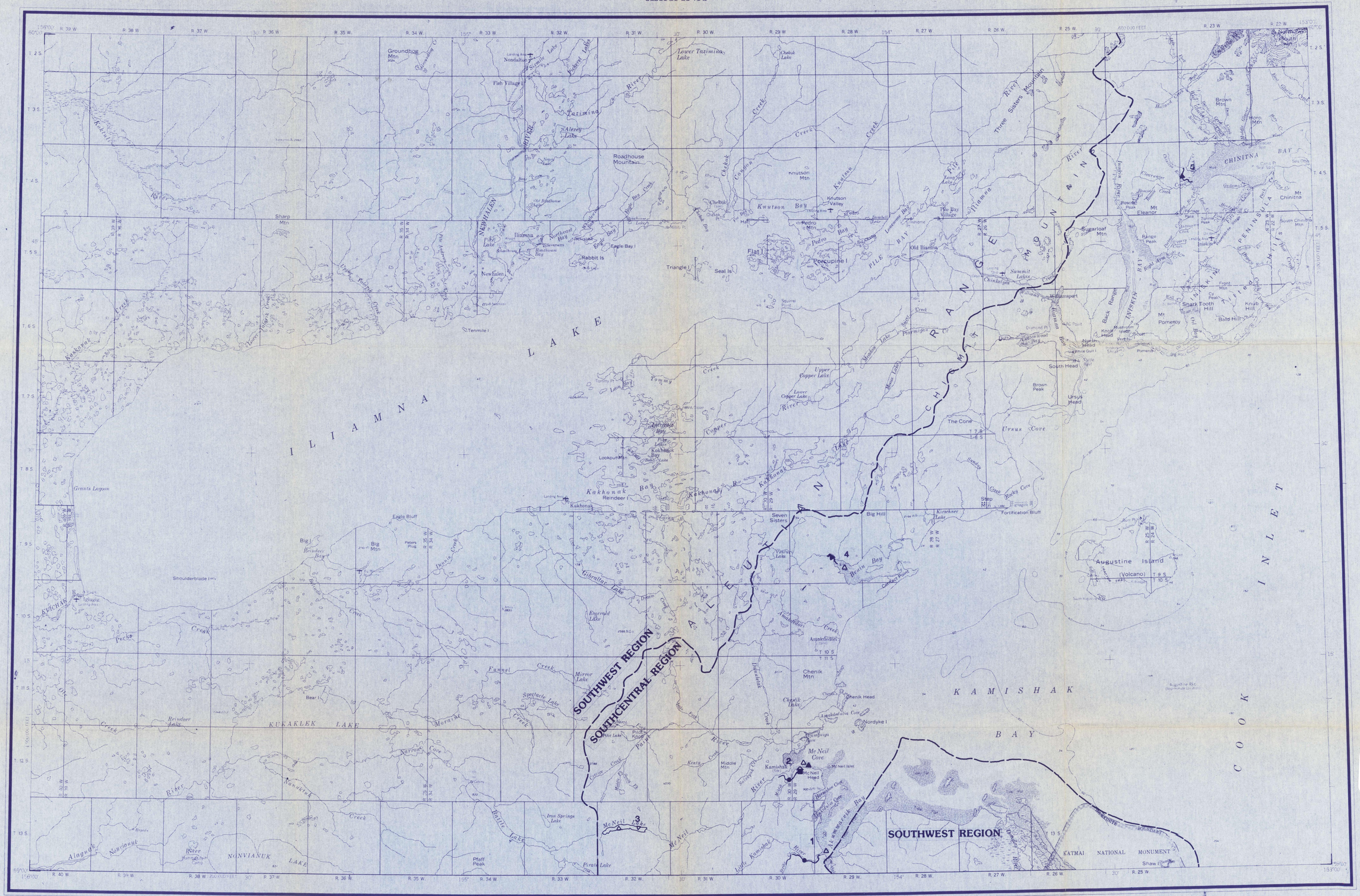
HEALY
ARLIS
Alaska Resources
Library & Information Services
Anchorage, Alaska

33755000716431

UNITED STATES
DEPARTMENT OF THE INTERIOR

ILIAMNA

ALASKA



ROAD
TRAIL
PUBLIC USE CABIN
WATER ROUTE
MARINE ANCHORAGE
FLOATPLANE LANDING AREA
WHEEL/SKI AIRPLANE LANDING AREA
OTHER ACCESS SITES
(includes viewing areas, road pull offs, research/management sites, boat launches, and habitat enhancement sites)

Land status is not portrayed on these maps. Public access may or may not be allowed at the present time depending on the policies of the landowner. Users should consult ADNR and BLM regarding land status and should also consult with the present landowner or land manager regarding allowed access. Identified access sites and routes are general and should not be used for navigational purposes. ADF&G disclaims any responsibility for claims resulting from errors in these data.

SOURCES

Browning, pers. comm.; Schroeder, pers. comm.; Westlund, pers. comm.

Information on access is incomplete due to the limited availability of technical reviewers during the production schedule. ADF&G area management biologists may have additional information.

QUADRANGLE LOCATION

LOCATION INDEX

TAYLOR MTS.	LAKE CLARK	XENAI	
DILLINGHAM	ILIAMNA	SELDOVIA	
NAKNEK	MT. KATMAI	AFOGNAK	

COMP. DRC
DRAWN mf - UK
REVISED
APPROVED DRC
DATE 6-86

BY	DATE
REVISIONS	

SCALE 1:250 000

5 0 5 10 15 20 25 MILES
5 0 5 10 15 20 25 KILOMETERS

Based on USGS map
UNIVERSAL TRANSVERSE MERCATOR PROJECTION

PROJECT TITLE
ALASKA HABITAT MANAGEMENT GUIDE
Southcentral Region

MAP TITLE
SELECTIVE HISTORICAL ACCESS
TO FISH AND WILDLIFE

STATE OF ALASKA
DEPARTMENT OF FISH AND GAME
HABITAT DIVISION

ILIAMNA

ARLIS
Alaska Resources
Library & Information Services
Anchorage, Alaska

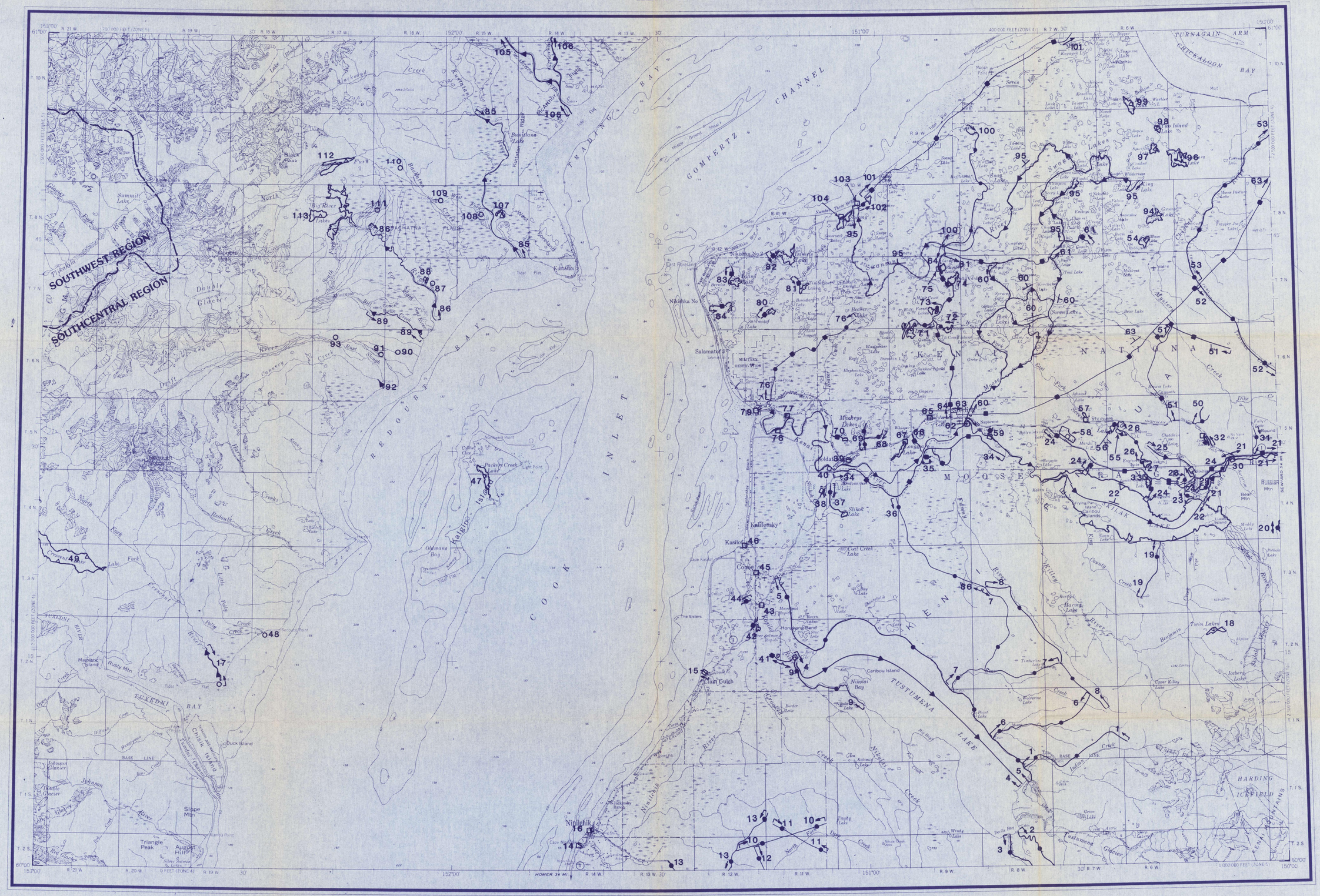
QH
105
.A4
A434
1986d
v.1 maps

33955000116431

UNITED STATES
DEPARTMENT OF THE INTERIOR

KENAI

ALASKA
SERIES



ROAD		FLOATPLANE LANDING AREA	
TRAIL		WHEEL/SKI AIRPLANE LANDING AREA	
PUBLIC USE CABIN		OTHER ACCESS SITES (includes viewing areas, road pull offs, research/management sites, boat launches, and habitat enhancement sites)	
WATER ROUTE			
MARINE ANCHORAGE			

Land status is not portrayed on these maps. Public access may or may not be allowed at the present time depending on the policies of the landowner. Users should consult ADNR and BLM regarding land status and should also consult with the present landowner or land manager regarding allowed access. Identified access sites and routes are general and should not be used for navigational purposes. ADF&G disclaims any responsibility for claims resulting from errors in these data.

SOURCES

Browning, pers. comm.; Faro, pers. comm.; Hammerstrom, pers. comm.; Holdermann, pers. comm.; Spraker, pers. comm.; Westlund, pers. comm.

QUADRANGLE LOCATION

LOCATION INDEX

LIME HILLS	TYONEK	ANCHORAGE
LAKE CLARK	KENAI	SEWARD
ILIAMNA	SELDOVIA	PRINCE WILLIAM SOUND

COMP.	DRC
DRAWN	mf-10
REVISED	
APPROVED	DRC
DATE	6-86

BY	DATE
REVISIONS	

SCALE 1:250 000

5 0 5 10 15 20 25 MILES

5 0 5 10 15 20 25 KILOMETERS

Based on USGS map
UNIVERSAL TRANSVERSE MERCATOR PROJECTION

PROJECT TITLE
ALASKA HABITAT MANAGEMENT GUIDE
Southcentral Region

MAP TITLE
SELECTIVE HISTORICAL ACCESS TO FISH AND WILDLIFE

STATE OF ALASKA
DEPARTMENT OF FISH AND GAME
HABITAT DIVISION

KENAI

ARLIS
Alaska Resources Library & Information Services
Anchorage, Alaska

QH
105
.A4
A434
1986d
v.1
maps

33165000716431