

CATALOG OF HISTORICAL ACCESS

Southwest Region Volume II: Kodiak

**Produced by
State of Alaska Department of Fish and Game
Division of Habitat**



**Juneau, Alaska
1985**

CONTENTS

	<u>PAGE</u>
LIST OF FIGURES.....	iii
LIST OF TABLES.....	v
ACKNOWLEDGEMENTS.....	vii
INTRODUCTION.....	1
RESEARCH AND MANAGEMENT SITES.....	3
Trinity Islands Quadrangle.....	3
Kodiak Quadrangle.....	7
Karluk Quadrangle.....	11
Afognak Quadrangle.....	21
FISHERIES RESEARCH AND ENHANCEMENT SITES.....	25
Kodiak Quadrangle.....	25
Karluk Quadrangle.....	31
Afognak Quadrangle.....	37
Fish Release Records for Kodiak.....	47
RECREATIONAL ACCESS SITES.....	53
Trinity Islands Quadrangle.....	53
Kaguyak Quadrangle.....	61
Kodiak Quadrangle.....	67
Karluk Quadrangle.....	245
Afognak Quadrangle.....	273

LIST OF FIGURES

	<u>PAGE</u>
Figure 1. Index Map for Catalog of Historical Access - Southwest Region.....	2

LIST OF TABLES

	<u>PAGE</u>
Table 1. Research and Management Sites, Trinity Islands Quadrangle.....	3
Table 2. Research and Management Sites, Kodiak Quadrangle.....	7
Table 3. Research and Management Sites, Karluk Quadrangle.....	11
Table 4. Research and Management Sites, Afognak Quadrangle.....	21
Table 5. Fisheries Rehabilitation and Enhancement Sites, Kodiak Quadrangle.....	25
Table 6. Fisheries Rehabilitation and Enhancement Sites, Karluk Quadrangle.....	31
Table 7. Fisheries Rehabilitation and Enhancement Sites, Afognak Quadrangle.....	37
Table 8. Fish Release Records for Kodiak, 1966 - 1984.....	47
Table 9. Recreational Access Sites, Trinity Islands Quadrangle.....	53
Table 10. Recreational Access Sites, Kaguyak Quadrangle.....	61
Table 11. Recreational Access Sites, Kodiak Quadrangle.....	67
Table 12. Recreational Access Sites, Karluk Quadrangle.....	245
Table 13. Recreational Access Sites, Afognak Quadrangle.....	273

ACKNOWLEDGEMENTS

This catalog was produced as part of the Habitat Management Guides Project, which is under the direction of the Commissioner of the Department of Fish and Game, Don W. Collinsworth, the Director of the Division of Habitat, John A. Clark, and the Deputy Director, Bruce H. Baker. The primary compiler and author is Robin Mooring, Habitat Biologist, with additional support from Debra Clausen, Section Team Leader (Southwest Region), Bob Durr, Editor, Marianne G. See, Project Coordinator, and staff of Region IV, Habitat Division.

All materials included in this catalog were contributed and reviewed by area and regional staff of the Department of Fish and Game. These contributors are listed as sources for each specific access site. Their assistance has been essential to the production of this catalog and is greatly appreciated.

INTRODUCTION - Historical Access

The purpose of identifying historical access sites used in the harvest and management of fish and wildlife resources is to aid in land management decisions made within the Southwest Region. The sites illustrated in this document represent points of access that the department is particularly concerned about obtaining or retaining for public use. These criteria allowed an initial compilation of data on sites, presented here as a working document. However, additional data will be needed before this catalog could be considered a comprehensive list. For example, local use of fish and wildlife resources undoubtedly involves many access points not presently identified in this document. The use of the terms historical access distinguishes these documented sites from those that are legally reserved sites or routes of public access, such as designated easements or section line rights-of-way.

For the most current status of any specific access site, the Alaska Department of Natural Resources files or the files of the Bureau of Land Management should be consulted. A set of 1:1,000,000-scale maps accompanies this volume and can be used as an index to the more detailed 1:250,000-scale reference maps.

This document has been organized so that the public access sites are grouped into three categories: fishery enhancement sites, research and management sites, and recreational access sites. Within each category, the sites are organized by USGS quadrangle, from southeast to northwest, in the numerical order found on the adjoining map (Figure 1). In addition, for each category of site there is a table that lists the sites in the order presented and gives some additional information on each site. This includes a number that corresponds to the site's location on the 1:250,000-scale reference maps. Copies of these reference maps are filed in the ADF&G regional offices.

It should be noted that the entire coastal shoreline and road system are considered historical access points and have not been specifically identified in the text or maps. When one access site extends across more than one 1:250,000 USGS quad, the quad on which the majority of the site is located is the one on which it will be identified.

At the top of each page in this volume is the name of the 1:250,000 USGS quad on which the site is found, the initial for the type of site (M = fisheries management, G = game management, F = fisheries enhancement and R = recreational use), its location number on the 1:250,000 reference maps, and the name of the site in parentheses.

<u>Example</u>	CHIGNIK M-1 (Castle Bay)
----------------	-----------------------------

The table preceding each quad group within the three different sections lists the site name, its identification number (e.g., M-1), and the contact person within the Department of Fish and Game should more information be required.

Users of this catalog are encouraged to contact the Division of Habitat, ADF&G, with comments and additional data regarding access sites in this region.

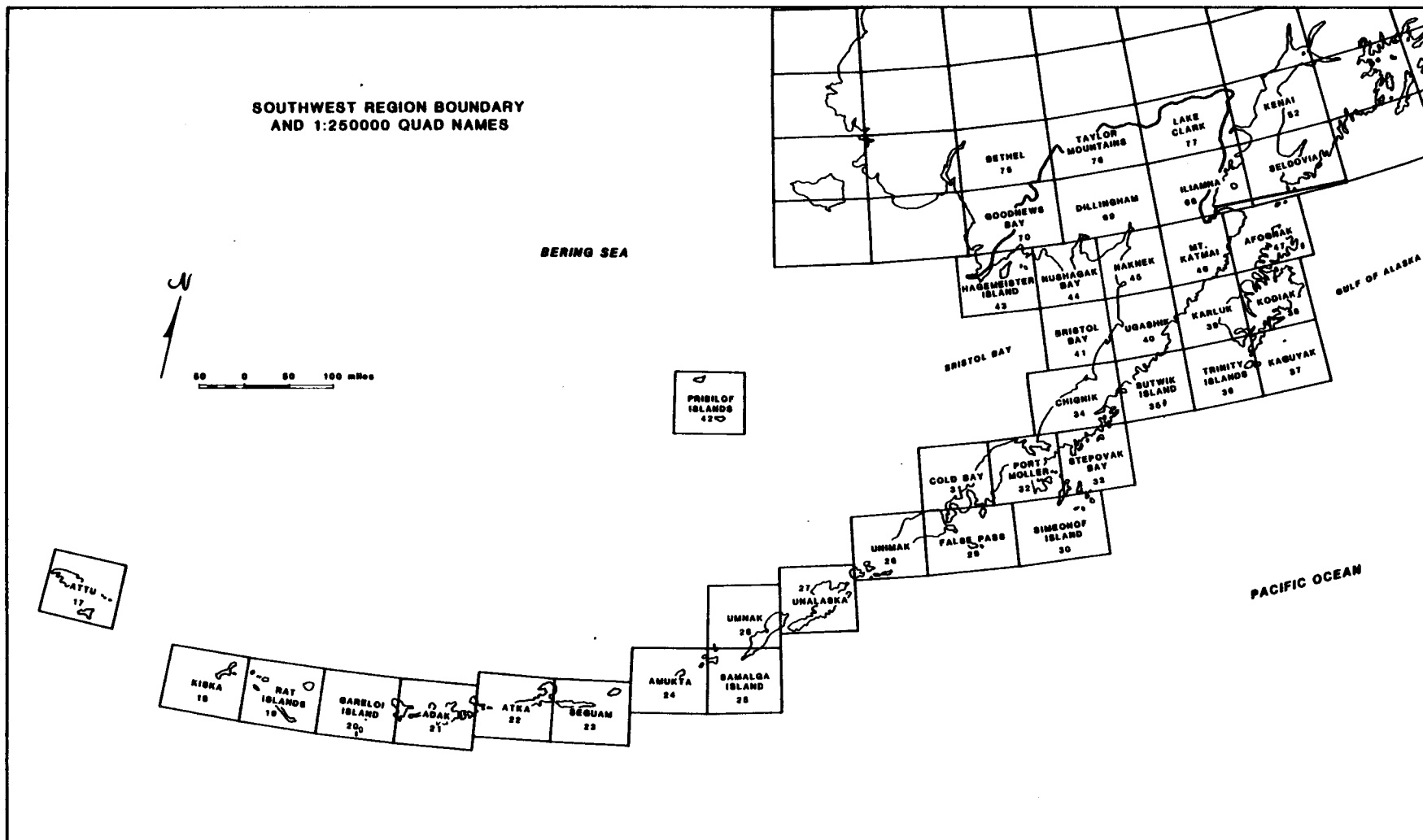


Figure 1. Index Map for Catalog of Historical Access - Southwest Region.

TABLE 1.
RESEARCH AND MANAGEMENT SITES
TRINITY ISLANDS QUADRANGLE

<u>NUMBER</u>	<u>SITE NAME</u>	<u>CONTACT</u>
G-1	Tugidak Island	Larry Van Daele, Roger Smith

TRINITY ISLANDS G-1
(Tugidak Island)

General Location: The new research cabin is located on the southwestern shore of Tugidak Island.

Legal Description: The new research cabin is located within Sections 3 and 4, Township 43S, Range 35W, Seward Meridian.

Acreage: 10 acres

Purpose: Harbor seal research, mainly population counts.

Source: Larry Van Daele, ADF&G, March 19, 1984; Roger Smith, ADF&G, July 31, 1984.

Map:



TRINITY ISLANDS B-3 and C-3

TABLE 2.
RESEARCH AND MANAGEMENT SITES
KODIAK QUADRANGLE

<u>NUMBER</u>	<u>SITE NAME</u>	<u>CONTACT</u>
M-1	Saltery Cove	Paul Pedersen, Ken Manthey
M-2	Uganik River	Paul Pedersen, Ken Manthey

KODIAK M-1
(Saltery Cove)

General Location: The proposed cabin sites are located on Saltery Creek, north of Saltery Cove.

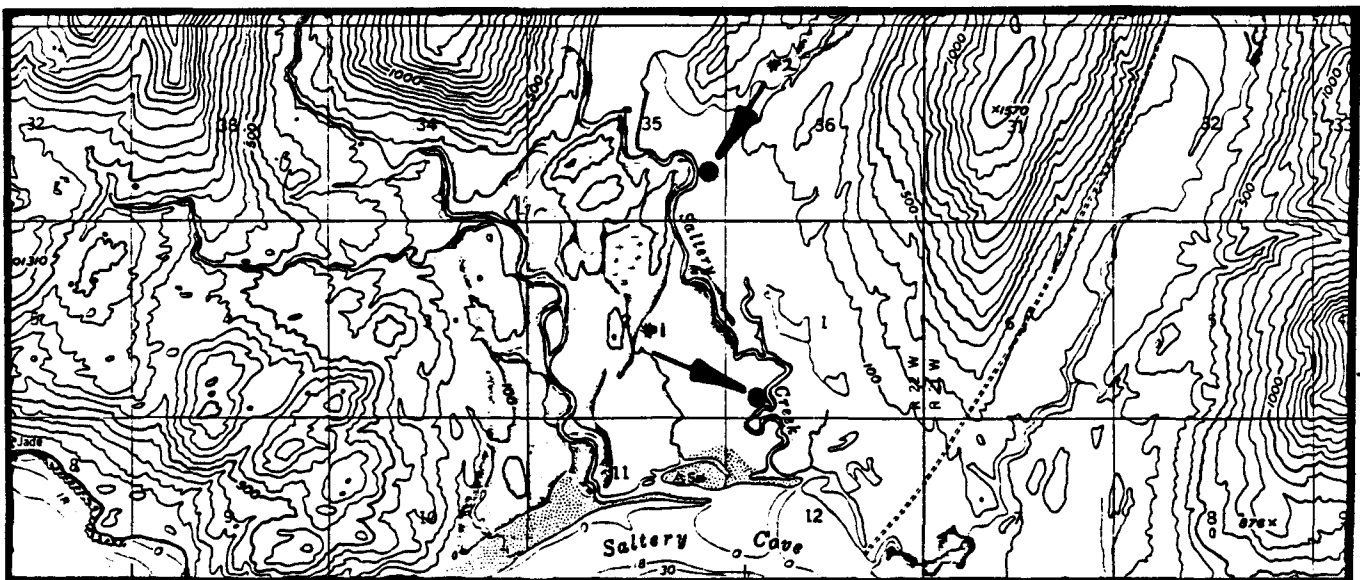
Legal Description: The preferred site (#1) is located within Section 1 and the alternate site (#2) is located within Section 35, both sites are within Township 31S, Range 22W, Seward Meridian.

Acreage: 5 acres

Management/Research Objectives: The data collected at this site would be used primarily as a basis for important management decisions affecting all salmon fisheries in waters adjacent to this system. Data collected would include enumeration of salmon escapement by species, age data from scale analysis and tag recovery data to determine migration and timing.

Source: Paul Pedersen, ADF&G, February 2, 1983; Ken Manthey, ADF&G, December 12, 1983.

Map:



KODIAK C-3

KODIAK M-2
(Uganik River)

General Location: The proposed cabin site is located on the Uganik River, south of the East Arm of Uganik Bay.

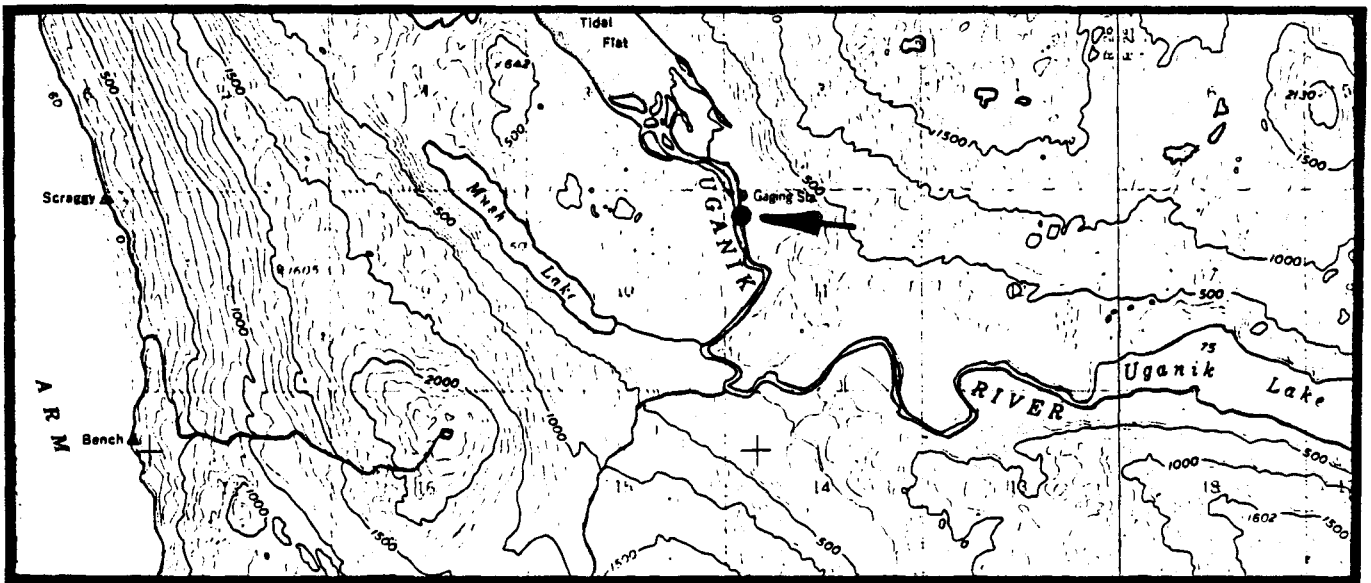
Legal Description: The proposed cabin site is located within Section 11, Township 29S, Range 26W, Seward Meridian.

Acreage: 5 acres

Management/Research Objectives: The data collected at this site would be used primarily as a basis for important management decisions affecting all salmon fisheries in waters adjacent to this system. Data collected would include enumeration of salmon escapement by species, age data from scale analysis and tag recovery data to determine migration and timing.

Source: Paul Pedersen, ADF&G, February 2, 1983; Ken Manthey, ADF&G, December 12, 1983.

Map:



KODIAK C-5

TABLE 3.
RESEARCH AND MANAGEMENT SITES
KARLUK QUADRANGLE

<u>NUMBER</u>	<u>SITE NAME</u>	<u>CONTACT</u>
M-1	Dog Salmon River Weir	Paul Pedersen, Ken Manthey
M-2	Frazer Lake	Paul Pedersen, Ken Manthey
M-3	Akalura Lake	Paul Pedersen, Ken Manthey
M-4	Upper Station	Paul Pedersen, Ken Manthey
M-5	Ayakulik River or Red River	Paul Pedersen, Ken Manthey
M-6	Red Lake	Paul Pedersen, Ken Manthey
M-7	Karluk River	Paul Pedersen, Ken Manthey
M-8	see	
to	"Catalog of Historical Access - Southwest Region.	
M-9	Volume I - Bristol Bay"	

KARLUK M-1
(Dog Salmon Weir)

General Location: The site is located on the northern end of the island, near the fork of Dog Salmon Creek.

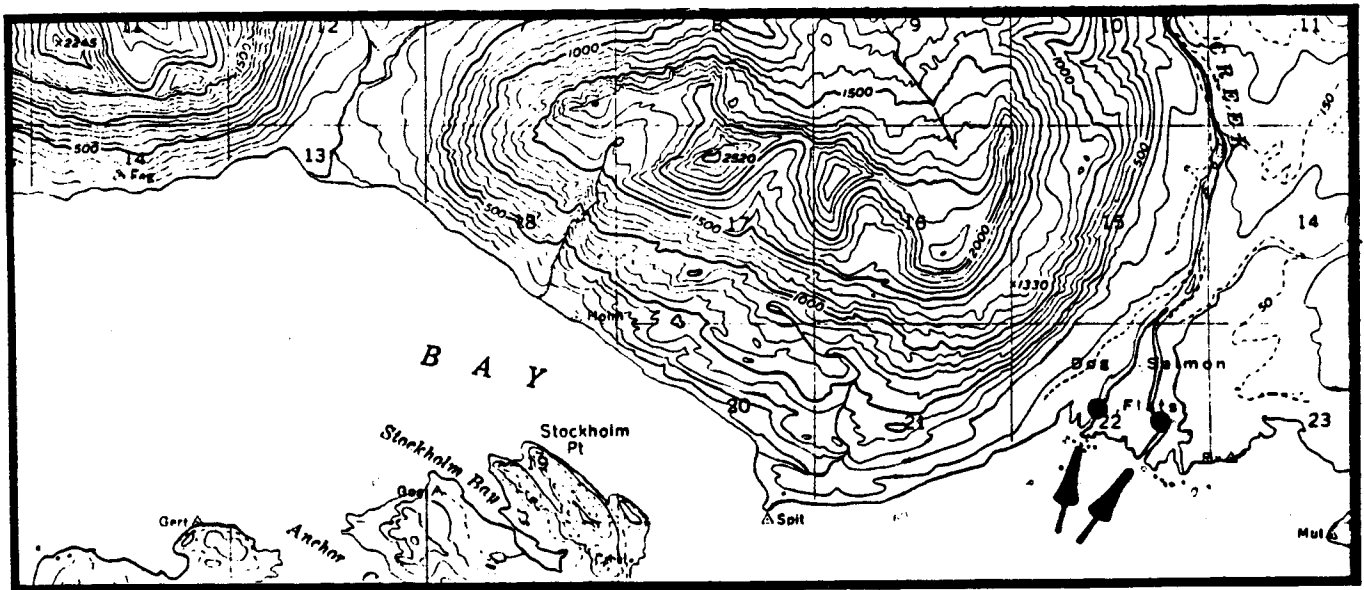
Legal Description: The site is located within Section 22, Township 35S, Range 30W, Seward Meridian.

Acreage: 5 acres and a 25-foot wide trail easement from Olga Bay.

Management/Research Objectives: The data collected at this site is used primarily as a basis for important management decisions affecting all salmon fisheries in waters adjacent to this system. Data collected includes enumeration of salmon escapement by species, age data from scale analysis and tag recovery data to determine migration and timing.

Source: Paul Pedersen, ADF&G, February 2, 1983; Ken Manthey, ADF&G, December 12, 1983.

Map:



KARLUK A-1

KARLUK M-2
(Frazer Lake)

General Location: The cabin and shed are located near the Falls on Dog Salmon Creek, south of Frazer Lake.

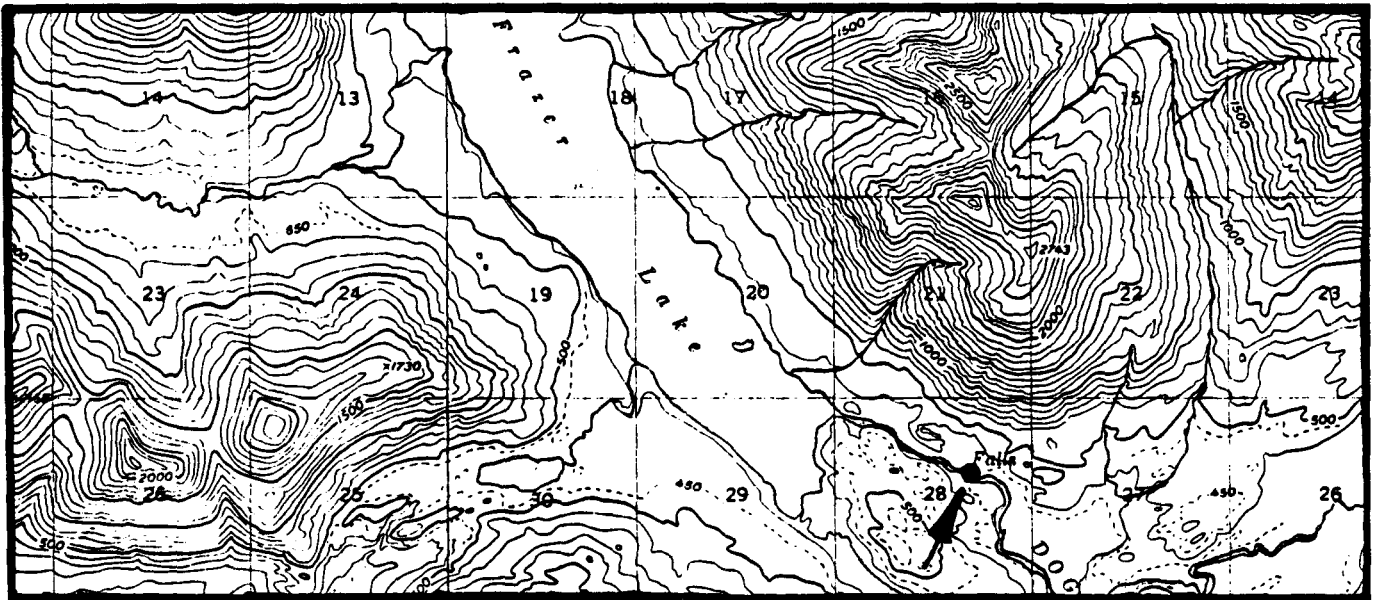
Legal Description: The site including cabin, shed, fish ladders, and weir, is located within Section 28, Township 34S, Range 30W, Seward Meridian.

Acreage: 10 acres

Management/Research Objectives: The data collected at this site is used primarily as a basis for important management decisions affecting all salmon fisheries in waters adjacent to this system. Data collected includes enumeration of salmon escapement by species, age data from scale analysis and tag recovery data to determine migration and timing.

Source: Paul Pedersen, ADF&G, February 2, 1983; Ken Manthey, ADF&G, December 12, 1983.

Map:



KARLUK A-1

KARLUK M-3
(Akalura Lake)

General Location: The cabin and weir are located on Akalura Creek north of Cannery on Kodiak Island.

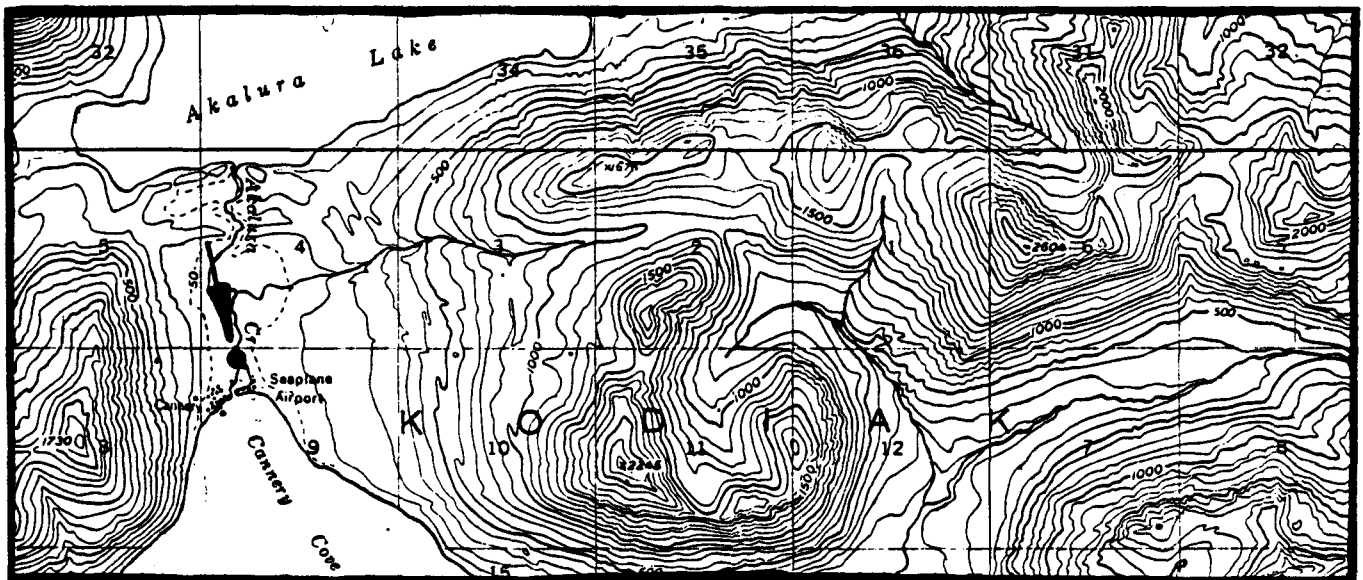
Legal Description: The cabin and weir are located within Section 9, Township 35S, Range 31W, Seward Meridian.

Acreage: 5 acres

Management/Research Objectives: The data collected at this site is used primarily as a basis for important management decisions affecting all salmon fisheries in waters adjacent to this system. Data collected includes enumeration of salmon escapement by species age data from scale analysis and tag recovery data to determine migration and timing.

Source: Paul Pedersen, ADF&G, February 2, 1983; Ken Manthey, ADF&G, December 12, 1983.

Map:



KARLUK A-1

KARLUK M-4
(Upper Station)

General Location: The cabin and weir are located at the mouth of Lower Olga Lake (one of the South Olga Lakes), on Olga Creek.

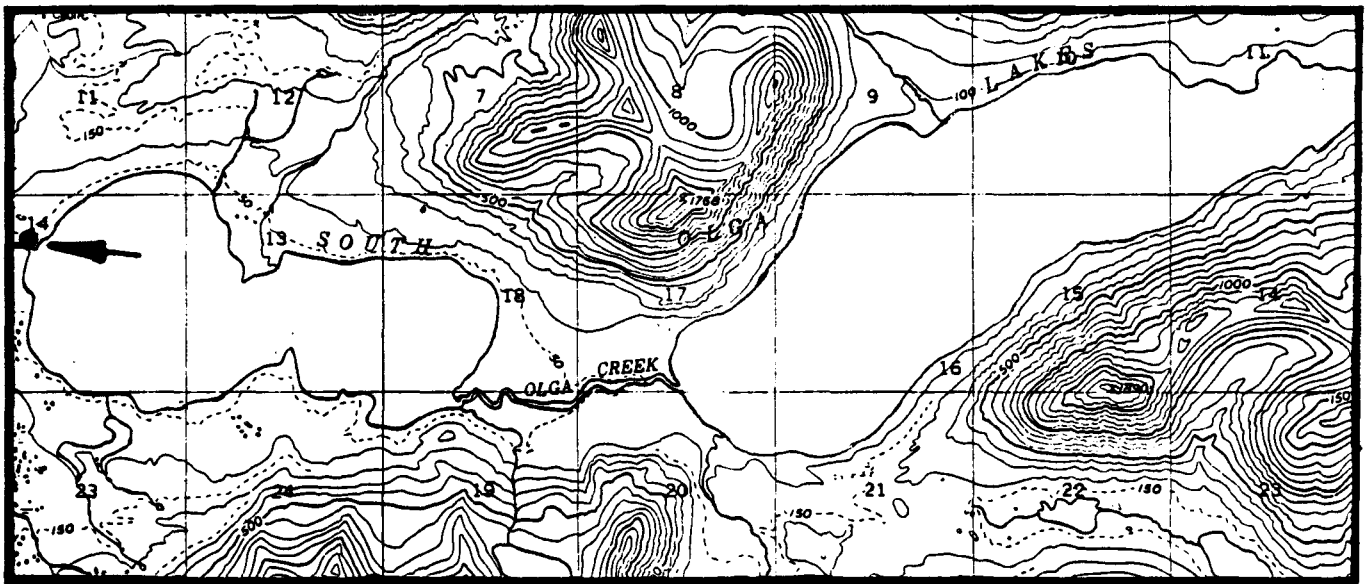
Legal Description: The cabin and weir are located within Section 14, Township 36S, Range 32W, Seward Meridian.

Acreage: 10 acres

Management/Research Objectives: The data collected at this site is used primarily as a basis for important management decisions affecting all salmon fisheries in waters adjacent to this system. Data collected includes enumeration of salmon escapement by species, age data from scale analysis and tag recovery data to determine migration and timing.

Source: Paul Pedersen, ADF&G, February 2, 1983; Ken Manthey, ADF&G, December 12, 1983.

Map:



KARLUK A-1

KARLUK M-5
(Ayakulik River or Red River)

General Location: The cabin and weir are located on the Ayakulik River east of the village of Ayakulik.

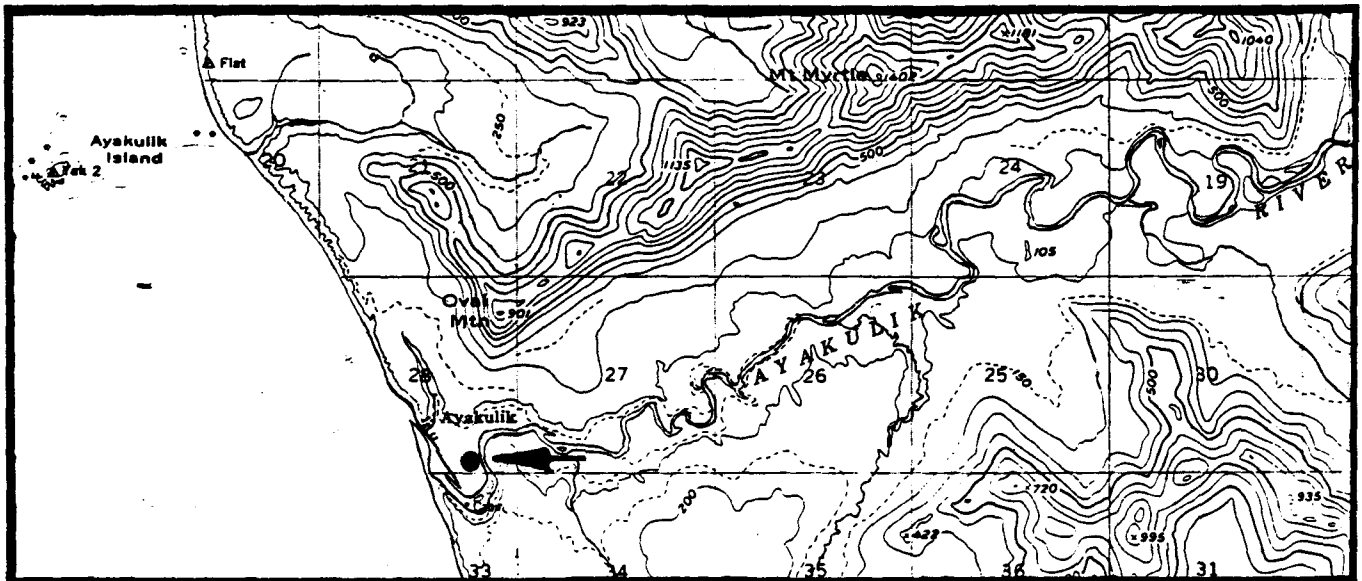
Legal Description: The cabin and weir are located within Section 28, Township 34S, Range 33W, Seward Meridian.

Acreage: 5 acres

Management/Research Objectives: The data collected at this site is used primarily as a basis for important management decisions affecting all salmon fisheries in waters adjacent to this system. Data collected includes enumeration of salmon escapement by species, age data from scale analysis and tag recovery data to determine migration and timing.

Source: Paul Pedersen, ADF&G, February 2, 1983; Ken Manthey, ADF&G, December 12, 1983.

Map:



KARLUK A-2

KARLUK M-6
(Red Lake)

General Location: The cabin and weir are located at the mouth of Red Lake on the Ayakulik River.

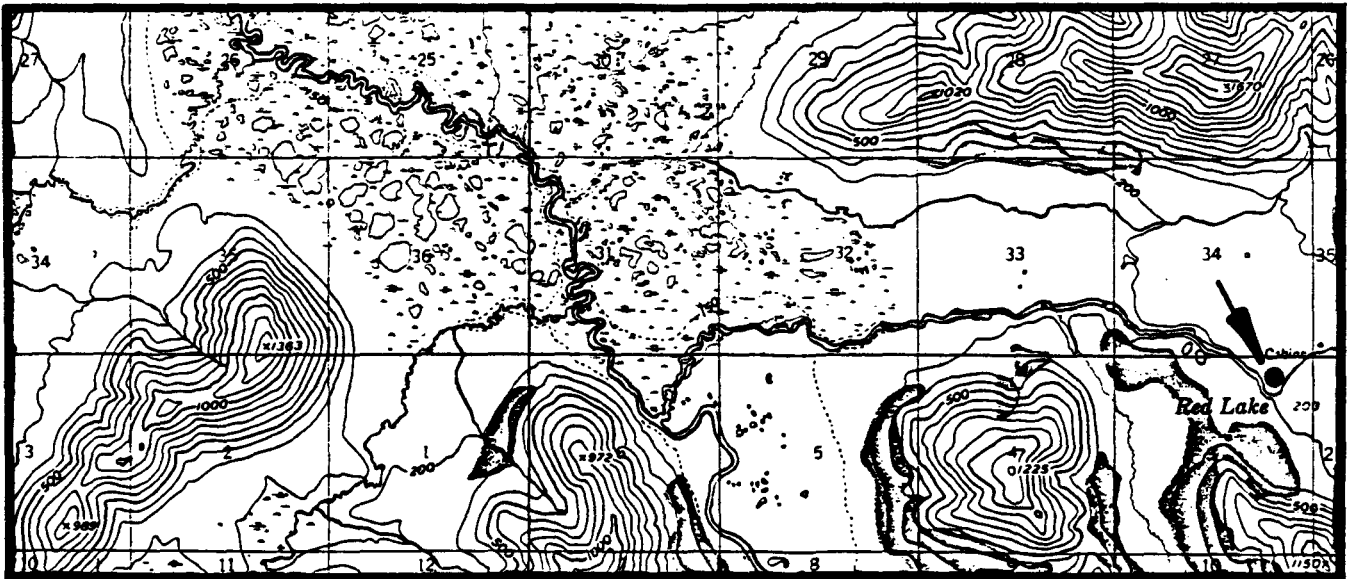
Legal Description: The cabin and weir are located within Section 3, Township 34S, Range 32W, Seward Meridian.

Acreage: 10 acres

Management/Research Objectives: The data collected at this site is used primarily as a basis for important management decisions affecting all salmon fisheries in waters adjacent to this system. Data collected includes enumeration of salmon escapement by species, age data from scale analysis and tag recovery data to determine migration and timing.

Source: Paul Pedersen, ADF&G, February 2, 1983; Ken Manthey, ADF&G, December 12, 1983.

Map:



KARLUK B-2

KARLUK M-7
(Karluk River)

General Location: The cabin and boat shed are located on the Karluk River, east of Karluk Lagoon.

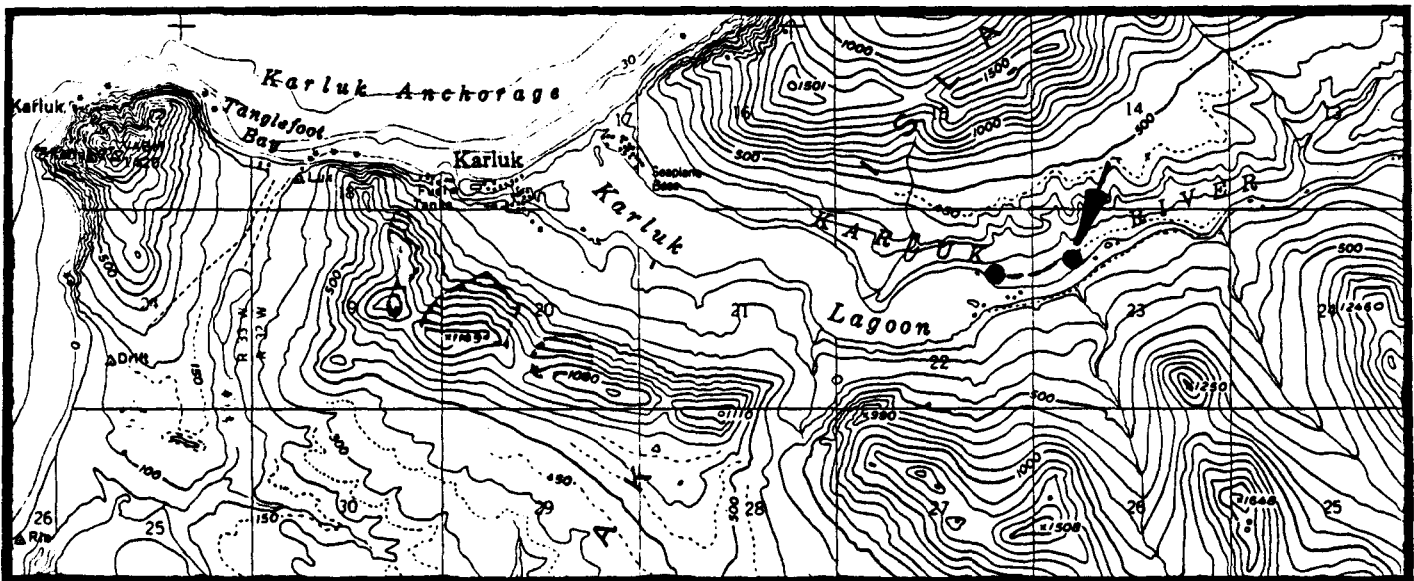
Legal Description: The boat shed is located within Section 22 and the cabin and weir are located within Section 23, both sites are within Township 30S, Range 32W, Seward Meridian.

Acres: 5 acres for each site and a 25-foot wide trail easement between the sites.

Management/Research Objectives: The data collected at this site is used primarily as a basis for important management decisions affecting all salmon fisheries in waters adjacent to this system. Data collected includes enumeration of salmon escapement by species, age data from scale analysis and tag recovery data to determine migration and timing.

Source: Paul Pedersen, ADF&G, February 2, 1983; Ken Manthey, ADF&G, December 12, 1983.

Map:



KARLUK C-2

TABLE 4.
RESEARCH AND MANAGEMENT SITES
AFOGNAK QUADRANGLE

<u>NUMBER</u>	<u>SITE NAME</u>	<u>CONTACT</u>
G-1 M-1	Marmot Island Afognak River	Roger Smith Paul Pedersen, Ken Manthey

AFOGNAK G-1
(Marmot Island)

General Location: The site is located on the eastern shore of Marmot Island near the mouth of an unnamed stream.

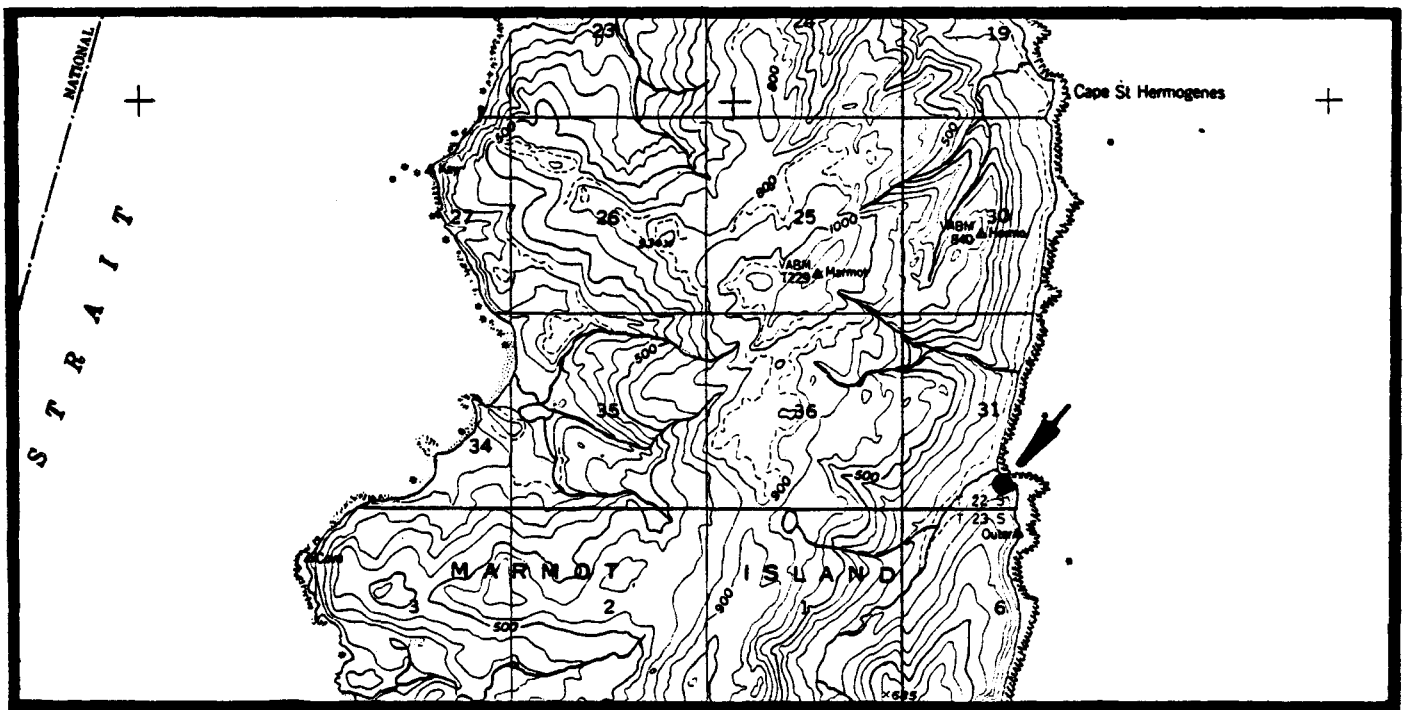
Legal Description: The site is located within Section 31, Township 22S, Range 15W, Seward Meridian.

Acreage: 5 acres

Management/Research Objectives: Research site for sea lion studies.

Source: Roger Smith, ADF&G, July 31, 1984

Map:



AFOGNAK A-0 and B-0

AFOGNAK M-1
(Afognak River)

General Location: The cabin and weir are located on the Afognak River, east of the mouth of Afognak Lake.

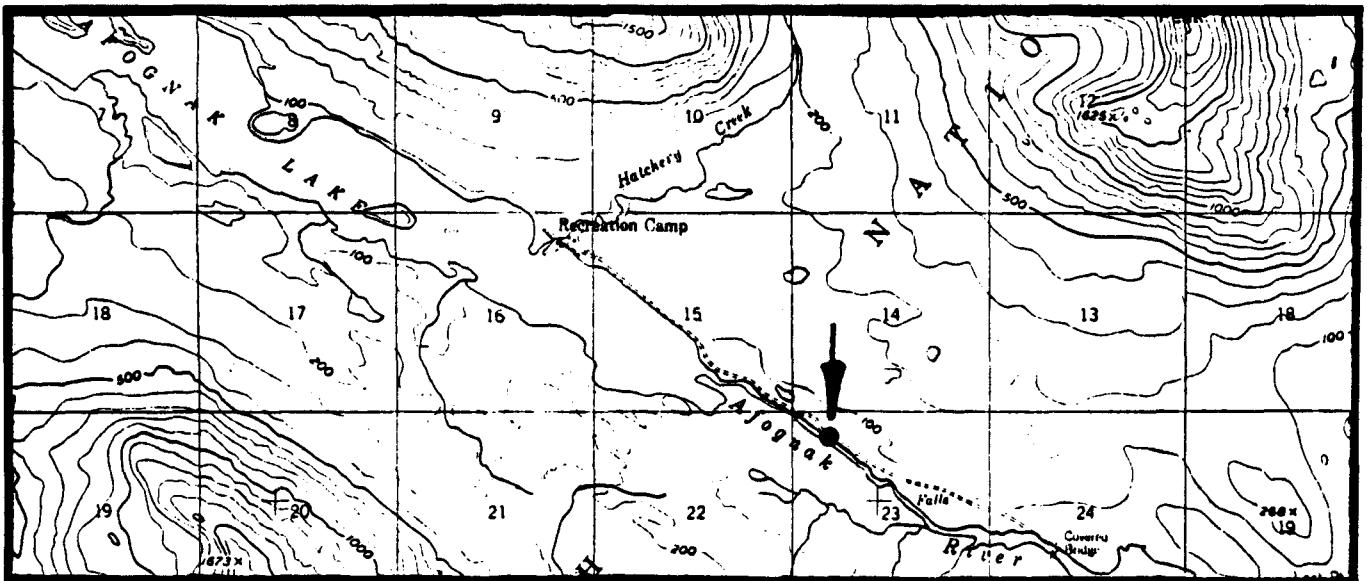
Legal Description: The cabin and weir are located within Section 23, Township 24S, Range 22W, Seward Meridian

Acreage: 5 acres

Management/Research Objectives: The data collected at this site is used primarily as a basis for important management decisions affecting all salmon fisheries in waters adjacent to this system. Data collected includes enumeration of salmon escapement by species, age data from scale analysis and tag recovery data to determine migration and timing.

Source: Paul Pedersen, ADF&G, February 2, 1983; Ken Manthey, ADF&G, December 12, 1983.

Map:



AFOGNAK A-3

TABLE 5.
FISHERIES REHABILITATION AND ENHANCEMENT SITES
KODIAK QUADRANGLE

<u>NUMBER</u>	<u>SITE NAME</u>	<u>CONTACT</u>
F-1	Upper Thumb River Egg Planting Site	Roger Blackett
F-2	Upper Thumb River Hatchery Facility	Roger Blackett
F-3	Upper Thumb River Weir and Egg-take site	Roger Blackett

KODIAK F-1
(Upper Thumb River Egg Planting Site)

General Location: The area of use is located along the East Fork of Upper Thumb River from Thumb Lake upstream for 5 miles.

Legal Description: The area of use is located within Township 33S, Range 29W, and Township 33S, Range 30W, all within the Seward Meridian.

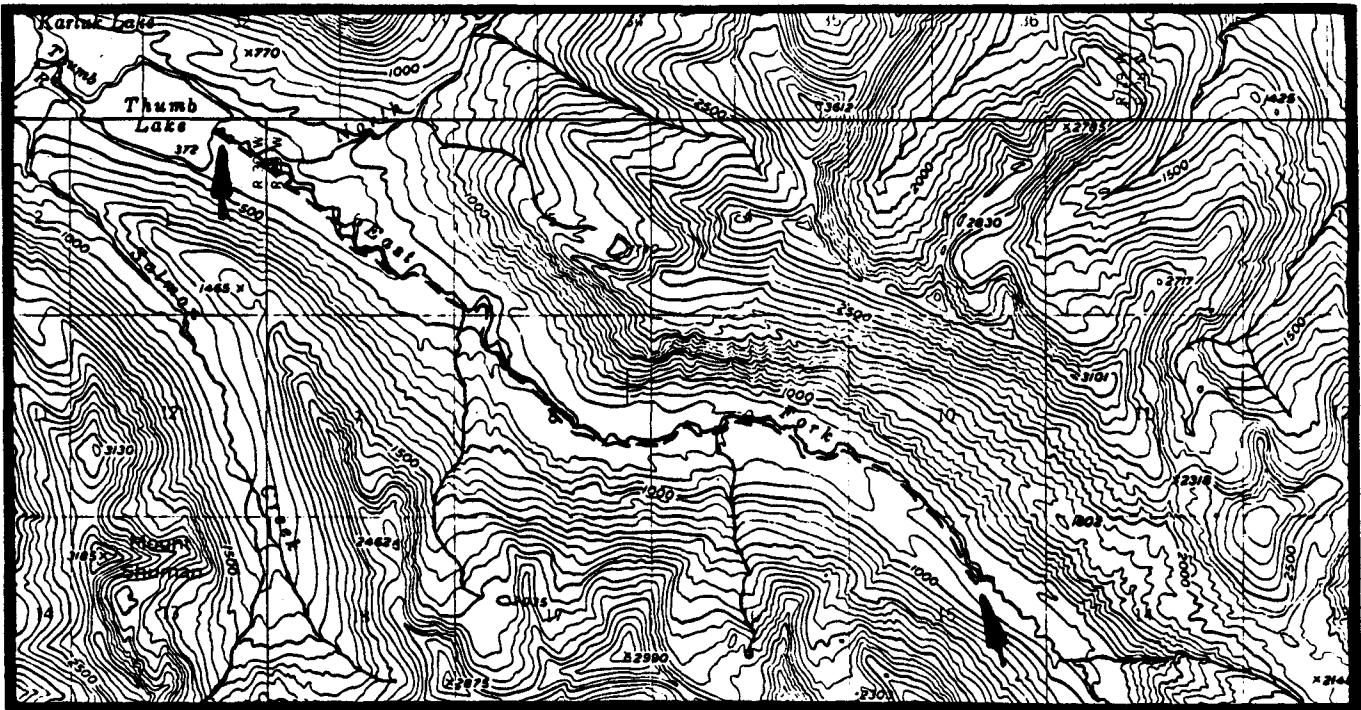
Acreage: 25-foot wide streamside easement

Access:

Management/Research Objectives: Rehabilitation of the Karluk Lake sockeye salmon population.

Source: Roger Blackett, ADF&G, February 15, 1985

Map:



KODIAK B-6

KODIAK F-2
(Upper Thumb River Hatchery Facility)

General Location: The hatchery is located east of Karluk Lake on Upper Thumb River approximately one and one-half miles upstream from Thumb Lake.

Legal Description: The hatchery is located within Section 5, Township 33S, Range 29W, Seward Meridian.

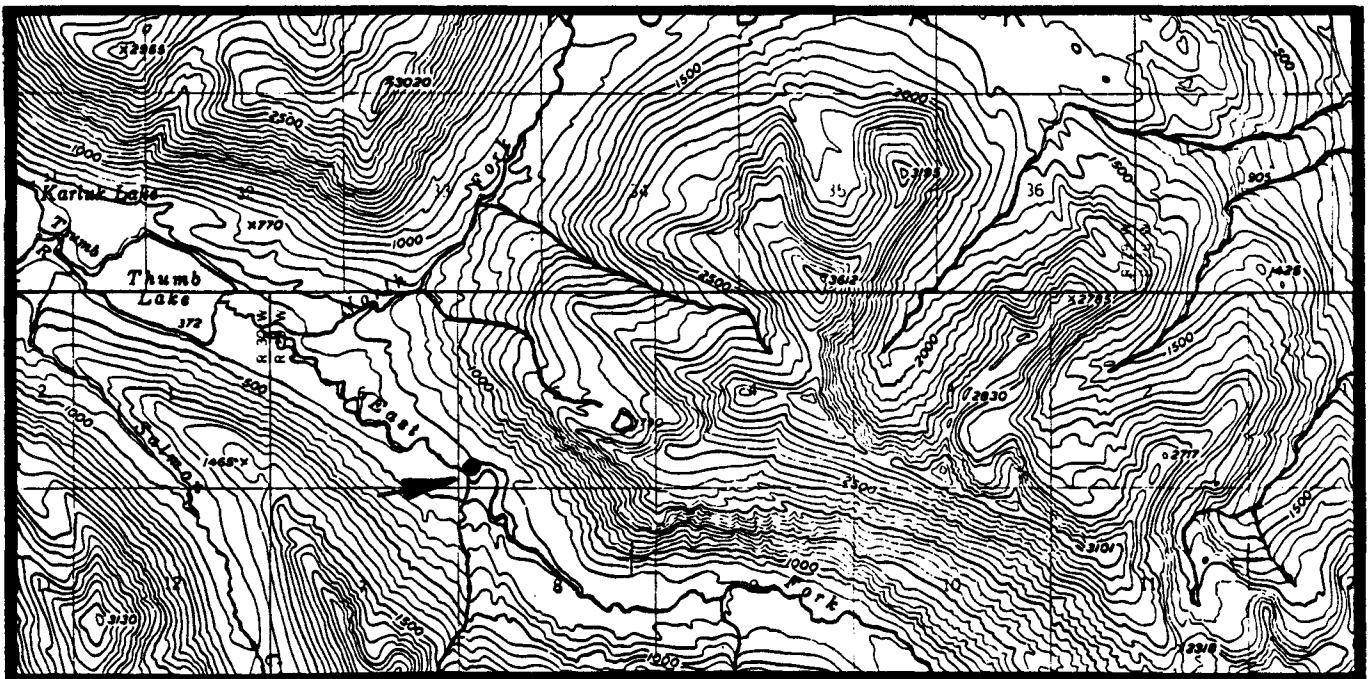
Acreage: 5 acres

Access: Access is via floatplane to Thumb Lake and foot trails along Thumb River.

Management/Research Objectives: Rehabilitation of the Karluk Lake sockeye salmon population. Support facility for eyed-egg plants.

Source: Roger Blackett, ADF&G, April 25, 1984

Map:



KODIAK B-6

KODIAK F-3
(Upper Thumb River weir and Egg-take site)

General Location: The site is located on Upper Thumb River at Thumb Lake.

Legal Description: The site is located within Section 1, Township 33S, Range 30W, Seward Meridian

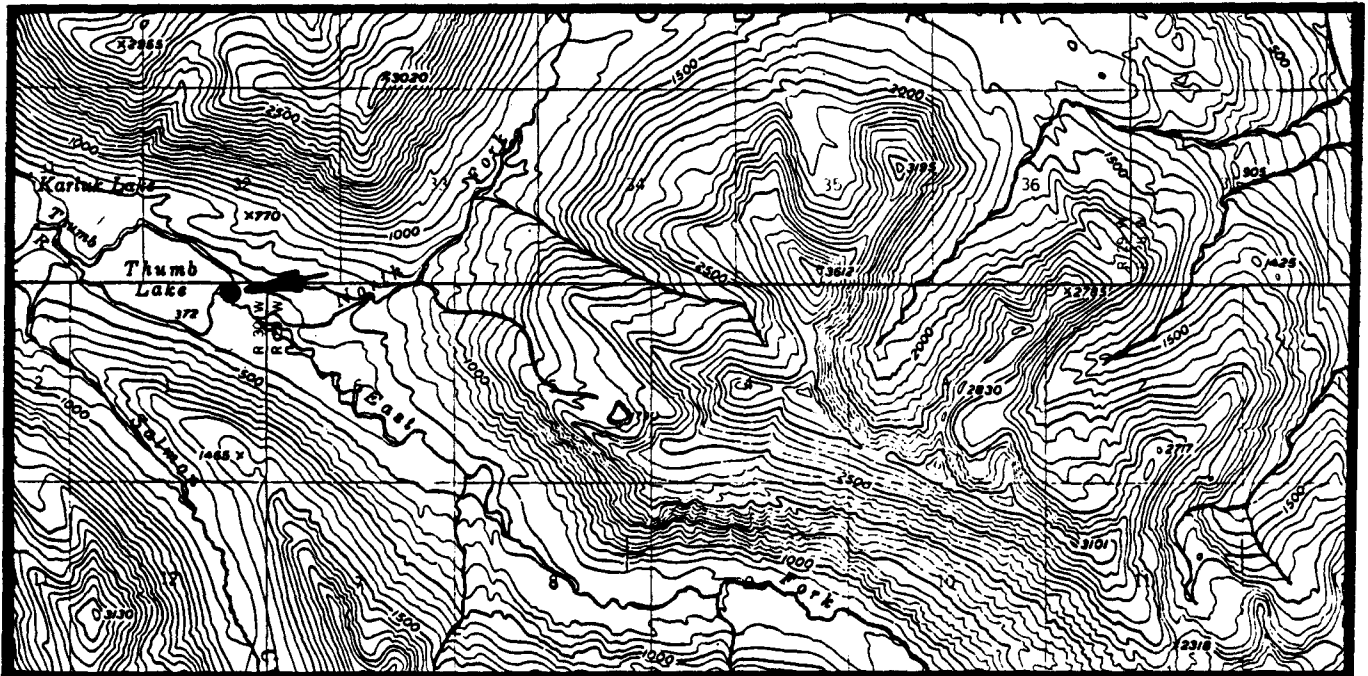
Acreage: 5 acres

Access: Access is 1) via floatplane to Karluk or Thumb Lakes and foot trails to site, or 2) by helicopter.

Management/Research Objectives: Restoration of the Karluk Lake sockeye salmon population.

Source: Roger Blackett, ADF&G, April 25, 1984

Map:



KODIAK B-6

TABLE 6.
FISHERIES REHABILITATION AND ENHANCEMENT SITES
KARLUK QUADRANGLE

<u>NUMBER</u>	<u>SITE NAME</u>	<u>CONTACT</u>
F-1	Frazer Lake	Roger Blackett
	Fishpass	
F-2	Camp Island	Roger Blackett
	Base Facilities	
F-3	Karluk Lake	Roger Blackett
	Smolt Camp	

KARLUK F-1
(Frazer Lake Fishpass)

General Location: One site is located 0.7 miles downstream from the outlet of Frazer Lake on Dog Salmon Creek. A second site is located at the outlet of Frazer Lake.

Legal Description: The sites are located within Sections 21 and 28, Township 34S, Range 30W, Seward Meridian.

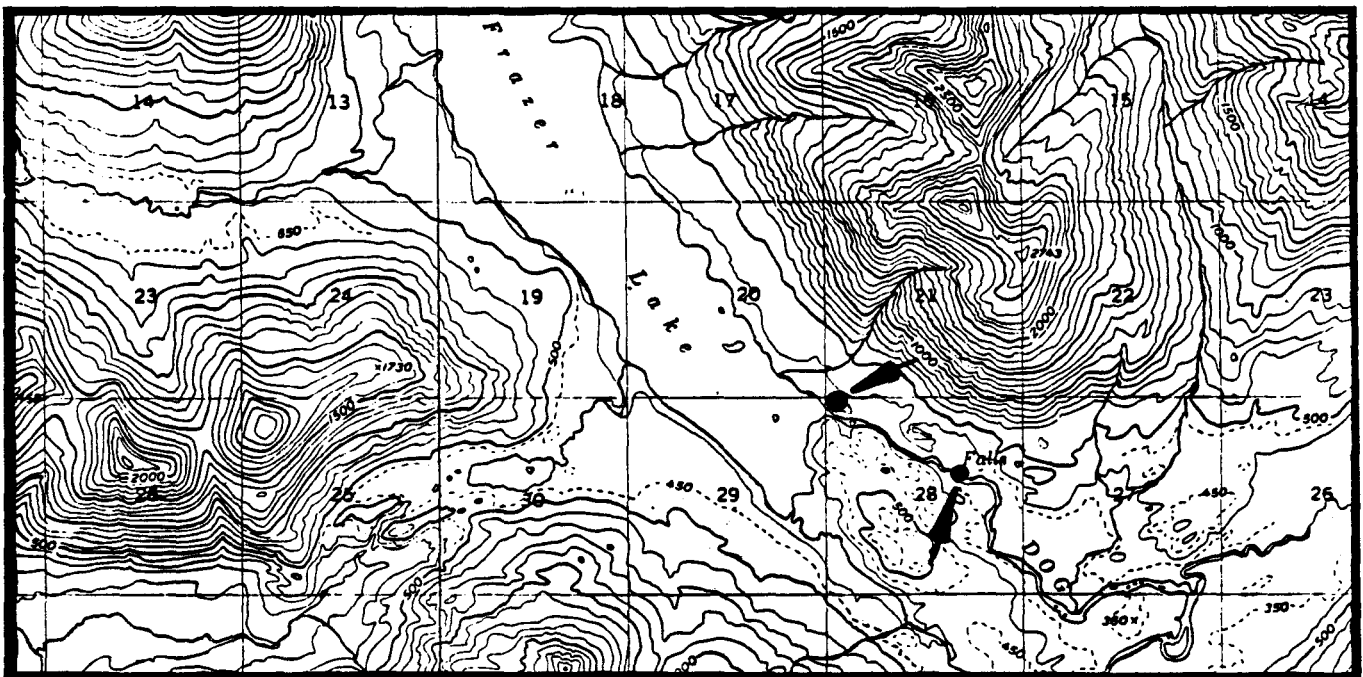
Acreage: 6 acres in total for the two sites

Access: 1) Via floatplane to Frazer Lake and tractor trail to the fishpass.
2) A tractor trail from the fishpass to Olga Bay (7 miles distance) is used for construction purposes.

Management/Research Objectives: A Sockeye salmon run is maintained by operation of a fishpass at a 33 foot falls. Passage is also provided for chinook, pink, and chum salmon.

Source: Roger Blackett, ADF&G, February 15, 1985

Map:



KARLUK A-1

KARLUK F-2
(Camp Island Base Facilities)

General Location: The camp is located approximately 12 miles south of Larsen Bay on an island in Karluk Lake.

Legal Description: The camp is located within Sections 25 and 36, Township 32S, Range 30W, Seward Meridian.

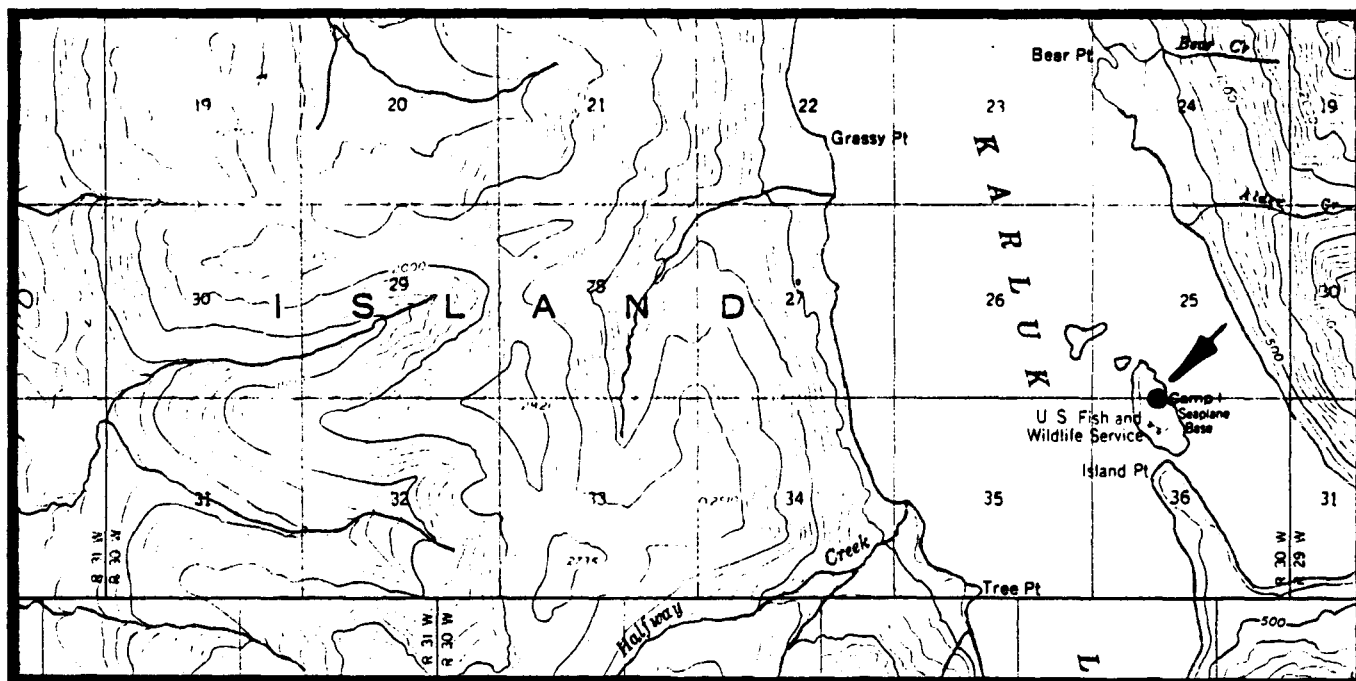
Acreage: 5 acres

Access: Camp Island is accessible by floatplane or helicopter.

Management/Research Objectives: To provide housing and support facilities for personnel working on the rehabilitation of the Karluk Lake sockeye salmon population.

Source: Roger Blackett, ADF&G, April 25, 1984

Map:



KARLUK B-1

KARLUK F-3
(Karluk Lake Smolt Camp)

General Location: The camp is located within one mile north of the outlet of Karluk Lake on the Karluk River.

Legal Description: The camp is located within Section 30, Township 31S, Range 30W, Seward Meridian.

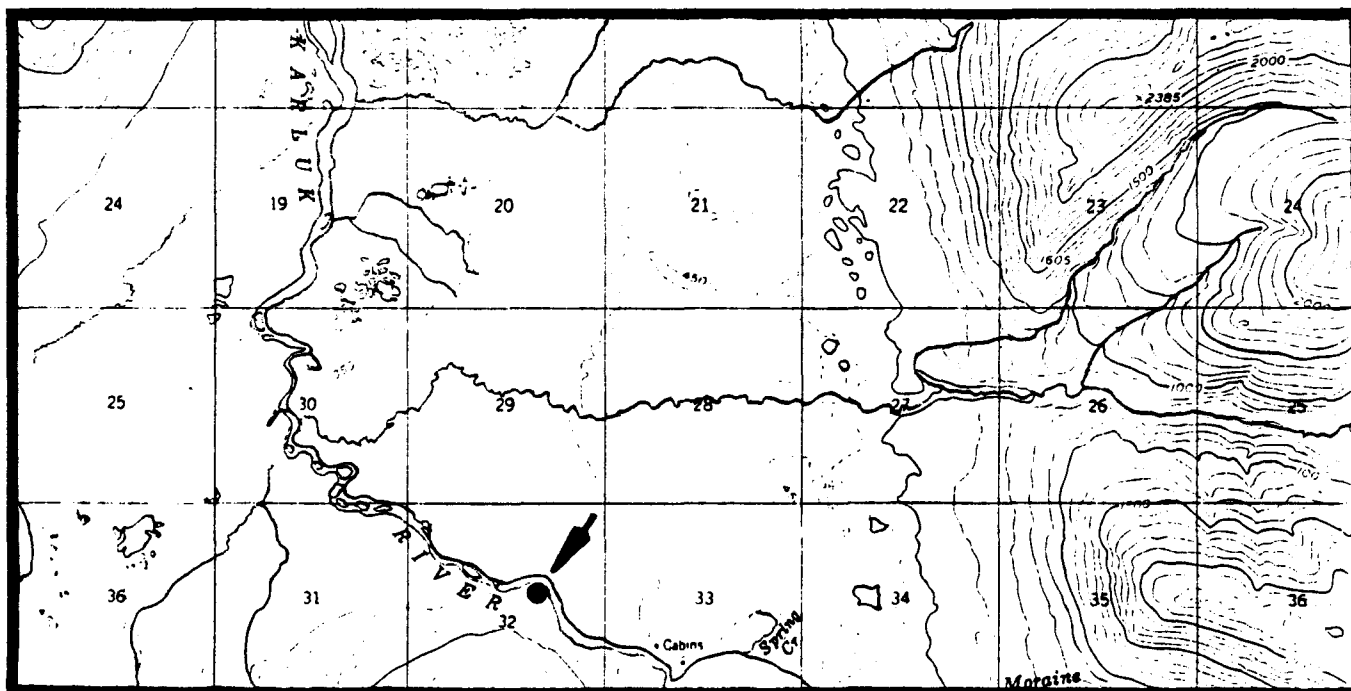
Acreage: 5 acres

Access: A foot trail along Karluk River provides access to the smolt camp.

Management/Research Objectives: Restoration of Karluk Lake sockeye salmon population. Evaluation of smolt produced from rehabilitation efforts and natural production.

Source: Roger Blackett, ADF&G, April 25, 1984

Map:



KARLUK B-1

TABLE 7.
FISHERIES REHABILITATION AND ENHANCEMENT SITES
AFOGNAK QUADRANGLE

<u>NUMBER</u>	<u>SITE NAME</u>	<u>CONTACT</u>
F-1	Kitot Hatchery	Roger Blackett
F-2	Little Kitot Fishpass	Roger Blackett
F-3	Seal Bay Fishpass	Roger Blackett
F-4	Pauls, Laura, and Gretchen Lakes	Roger Blackett
F-5	Portage Lake Fishpass	Roger Blackett
F-6	Waterfall Fishpass	Roger Blackett
F-7	see "Catalog of Historical Access - Southwest Region. Volume I - Bristol Bay"	

AFOGNAK F-1
(Kitoi Hatchery)

General Location: The hatchery is located on Kitoi Bay at the outlet stream of Big Kitoi Lake.

Legal Description: The hatchery is located within Section 10, Township 23S, Range 19W, Seward Meridian.

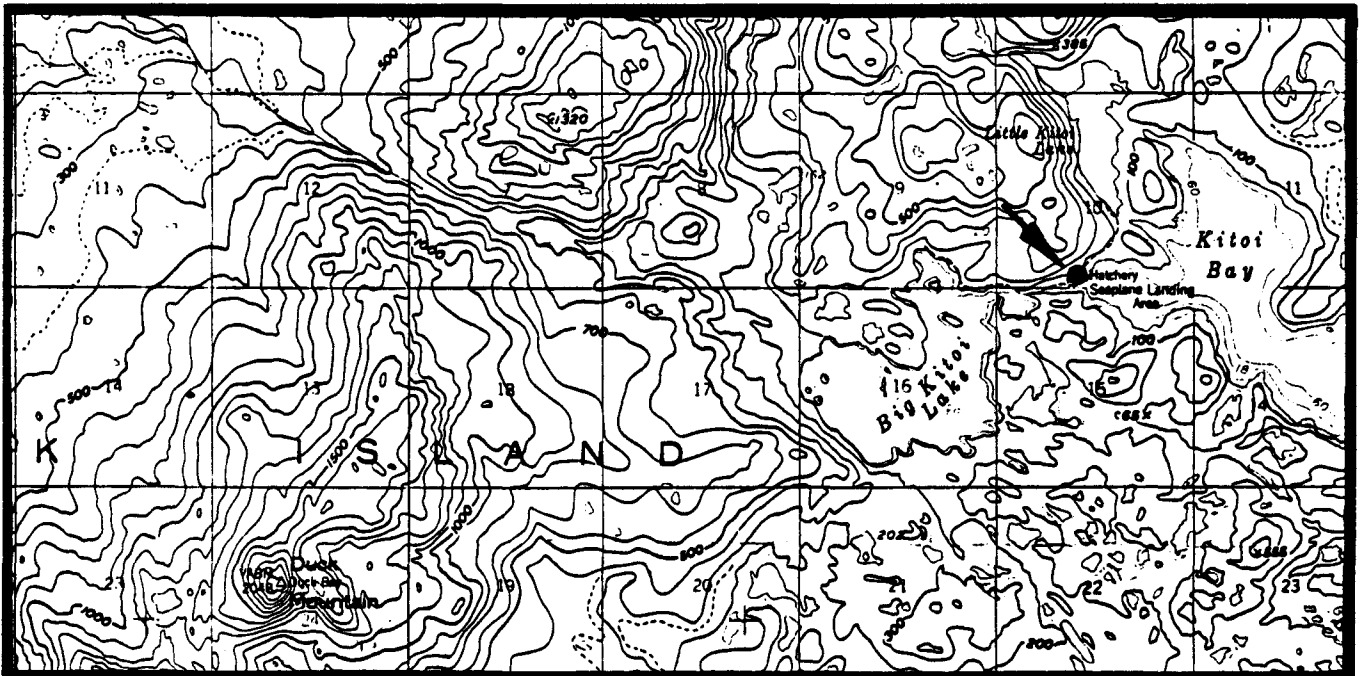
Acreage: 36 acres

Access: Access is via floatplane, vessel, or helicopter.

Management/Research Objectives: Salmon and trout production for support of commercial and sport fisheries.

Source: Roger Blackett, ADF&G, April 25, 1984

Map:



AFOGNAK A-2

AFOGNAK F-2
(Little Kitoi Fishpass)

General Location: The fishpass is located at the outlet of Little Kitoi Lake near Kitoi Bay.

Legal Description: The fishpass is located within Section 10, Township 23S, Range 19W, Seward Meridian.

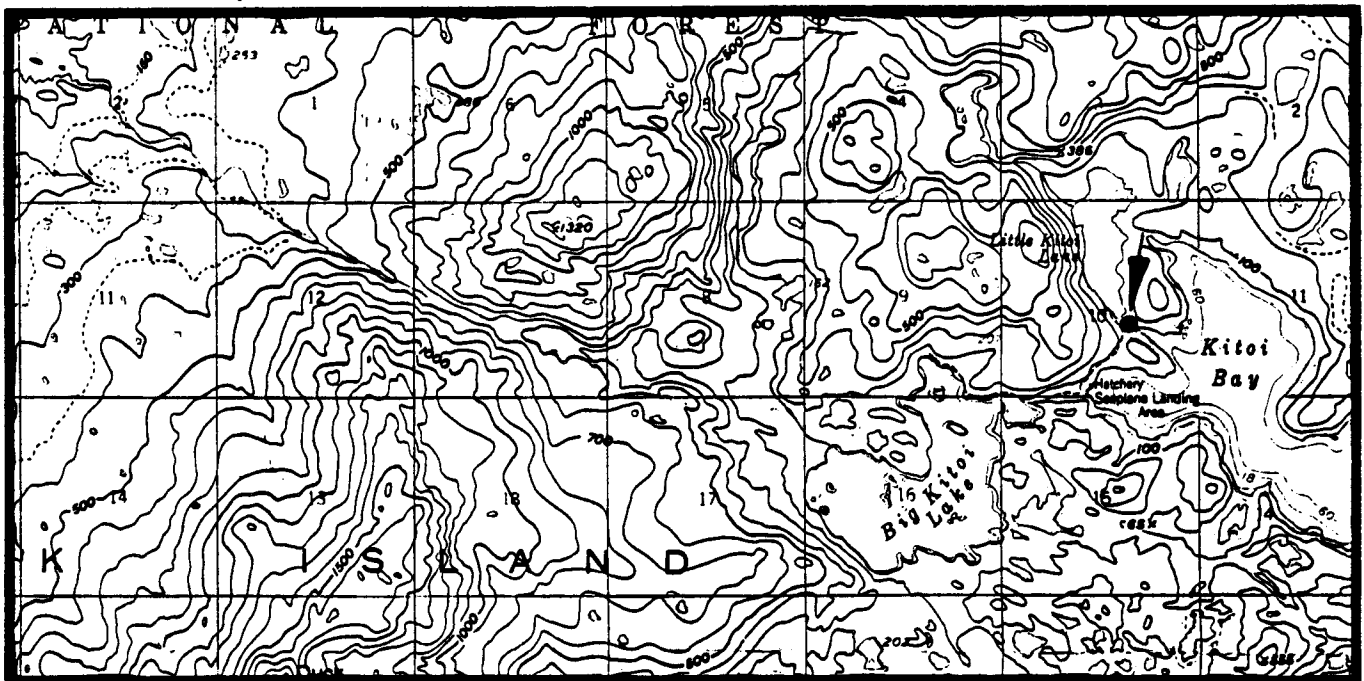
Acreage: 1 acre and a 25-foot wide streamside easement

Access: Access is via floatplane or boat.

Management/Research Objectives: Provides access for pink, coho, and sockeye salmon to spawning and rearing areas in Little Kitoi Lake.

Source: Roger Blackett, ADF&G, February 15, 1984

Map:



AFOGNAK A-2

AFOGNAK F-3
(Seal Bay Fishpass)

General Location: The fishpass is located approximately $\frac{1}{2}$ mile upstream from Seal Bay on creek.

Legal Description: The fishpass is located within Section 21, Township 21S, Range 18W, Seward Meridian.

Acreage: 1 acres and a 25-foot wide streamside easement

Access: Access is via floatplane, helicopter, boat, or trail.

Management/Research Objectives: Provides pink and coho salmon access to upstream spawning and rearing areas.

Source: Roger Blackett, ADF&G, February 15, 1985

Map:



AFOGNAK B-1

AFOGNAK F-4
(Paul's, Laura, and Gretchen Lakes)

General Location: The fishpass sites are located on the streams north and south of Laura Lake. This cabin is located to the southwest of the northern fishpass site.

Legal Description: The sites are located within Section 12, Township 21S, Range 19W, and Section 30, Township 21S, Range 18W, both within the Seward Meridian.

Acreage: 1 acres for each of two fish pass sites, one acre for a cabin, and a 25-foot wide access trail from the lake to the cabin.

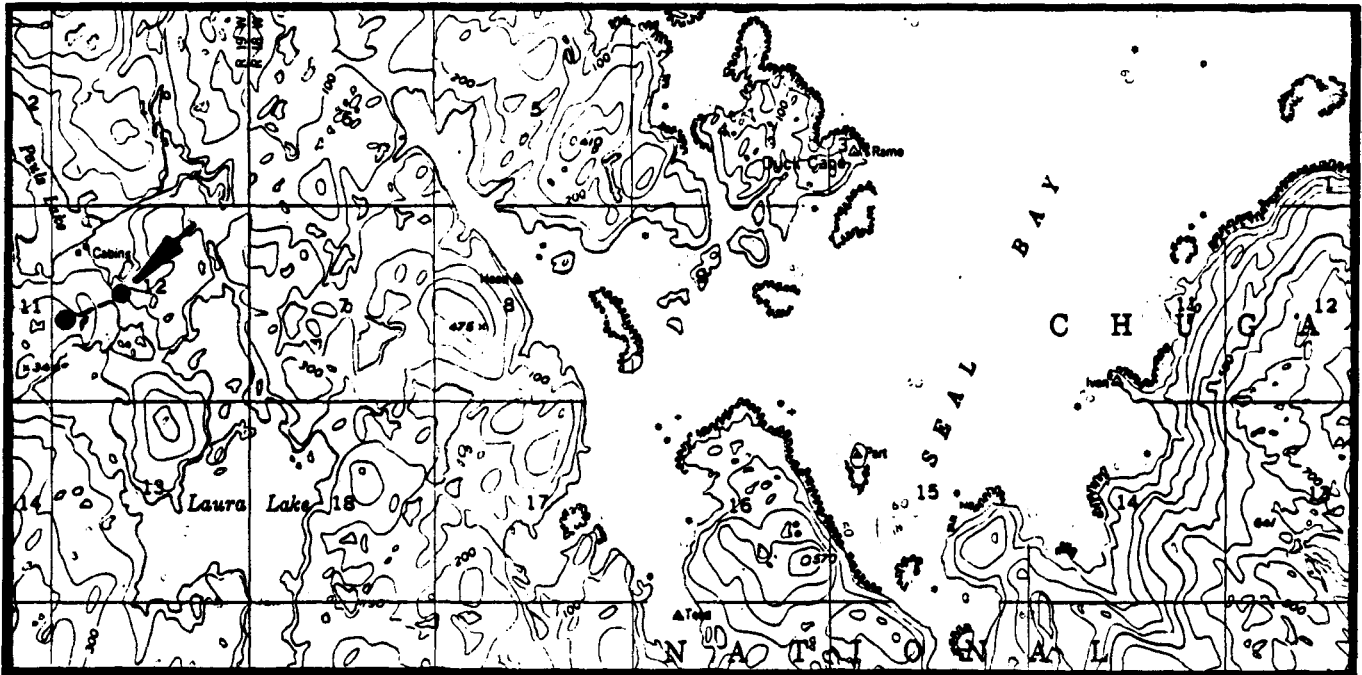
Access: Access is via floatplane, helicopter, boat and/or trail.

Management/Research Objectives: Allow access of salmon to spawning and rearing habitat and maintain runs. This lake system supports the second largest salmon run on Afognak.

Source: Roger Blackett, ADF&G, February 15, 1985

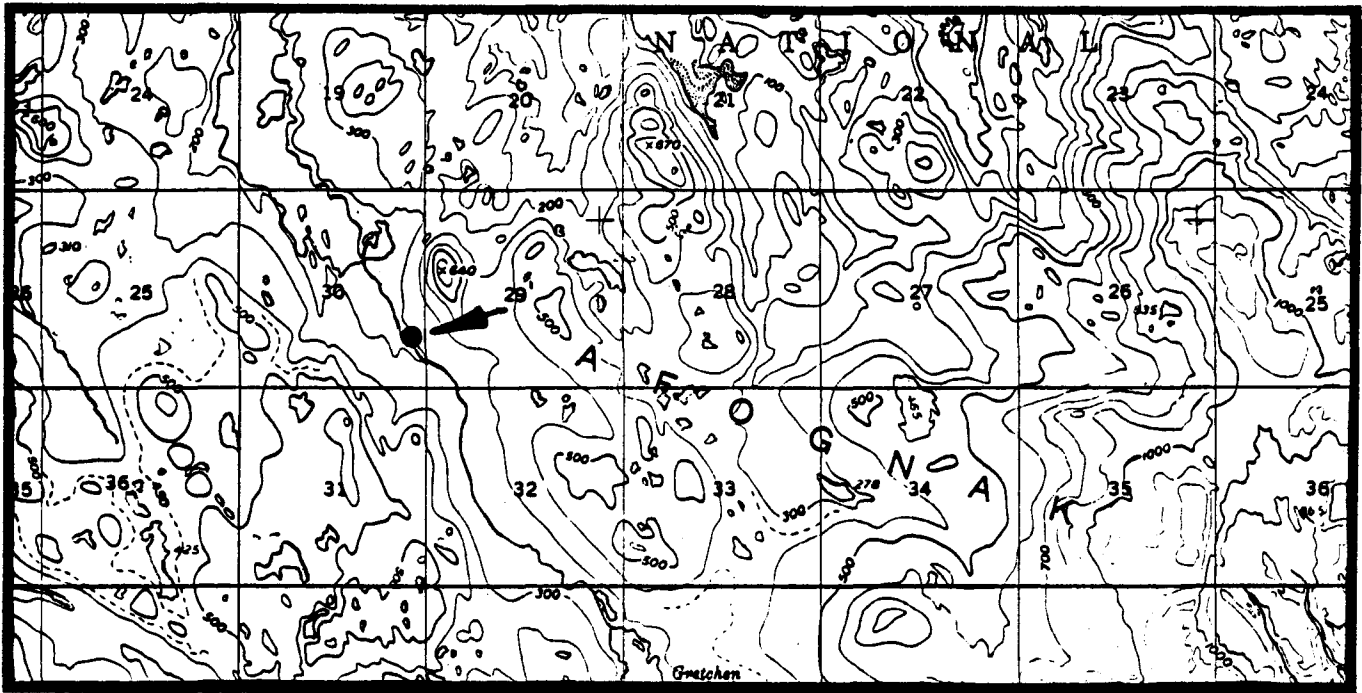
Map:

Paul/Laura Lakes Fishpass and Cabin Site



AFOGNAK B-1

Gretchen Lake Fishpass



AFOGNAK B-1

AFOGNAK F-5
(Portage Lake Fishpass)

General Location: The site is located on an unnamed stream midway between Discovery Bay and Portage Lake.

Legal Description: The site is located within Section 5, Township 22S, Range 19W, Seward Meridian.

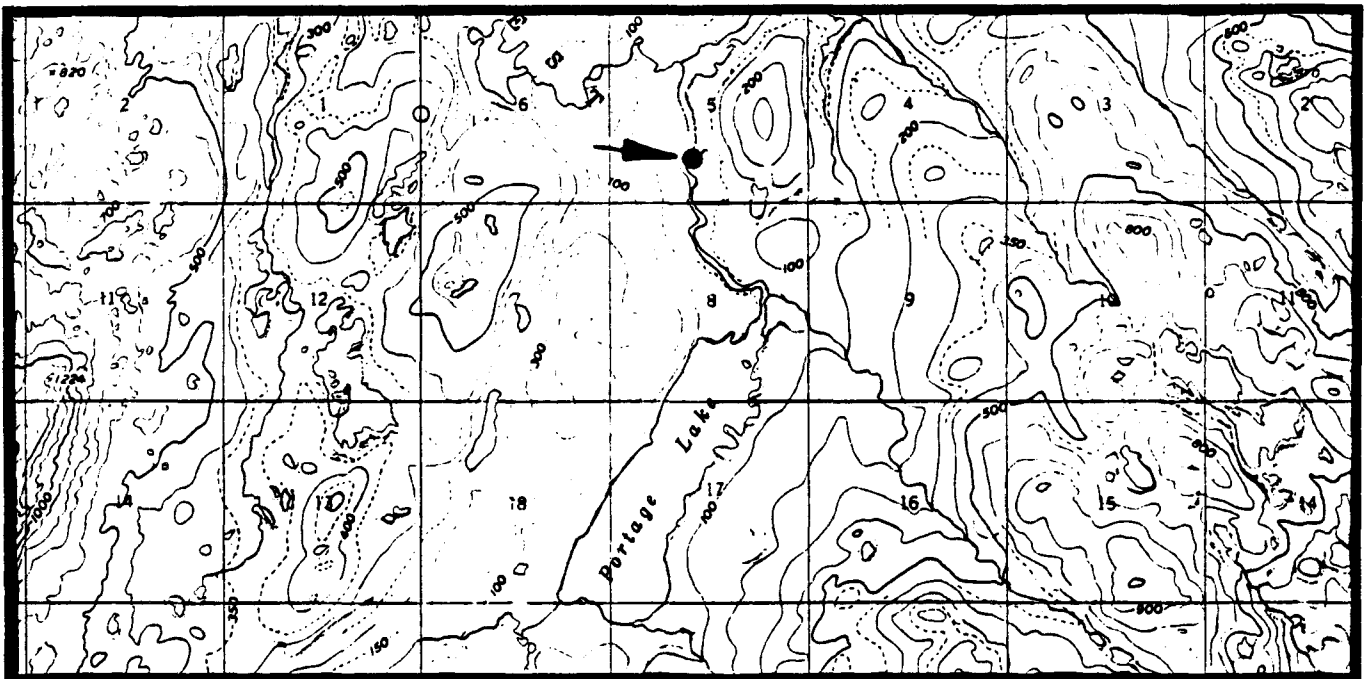
Acreage: 1 acre and a 25-foot wide streamside easement

Access: Access to the site is via floatplane, helicopter, boat, and/or trail.

Management/Research Objectives: To provide pink, sockeye, and coho salmon passage over the falls and also provide access to Portage Lake.

Source: Roger Blackett, ADF&G, February 15, 1985

Map:



AFOGNAK B-2

AFOGNAK F-6
(Waterfall Fishpasses)

General Location: The site is located south of Little Waterfall Bay on Waterfall Creek.

Legal Description: The three fishpasses are located within Section 36, Township 20S, Range 20W, and Section 2, Township 21S, Range 20W, Seward Meridian. The cabin is located within Sections 2 and 3, Township 21S, Range 20W, Seward Meridian.

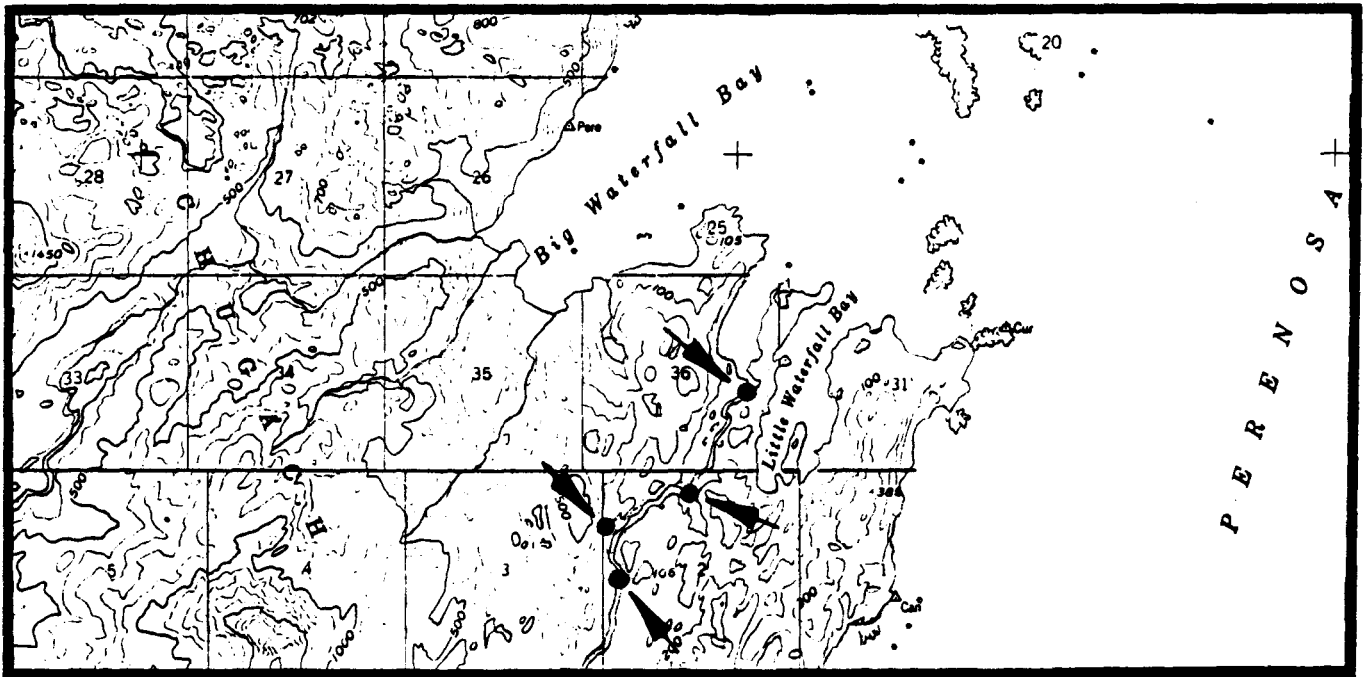
Acreage: 6 acres total for all sites.

Access: Access to site is via floatplane, helicopter, boat, or trail.

Management/Research Objectives: Provide access over falls for pink and coho salmon to spawning and rearing habitat. Develop runs to the full potential of the habitat.

Source: Roger Blackett, ADF&G, February 15, 1985

Map:



AFOGNAK B-2

TABLE 8: FISH RELEASE RECORDS FOR KODIAK, 1966 - 1984^a

LOCATION	YEARS STOCKED		
	SALMON ^b	GRAYLING	RAINBOW TROUT
Abercrombie Lake	Co - 67, 68, 70, 71	73-78, 81, 83, 84	73-80, 83, 84
Aurel Lake		83, 84	66, 67, 69-71, 74-77, 80, 83, 84
Barry Lagoon	Co - 69, 73-77, 84		
Beaver Pond			66, 67, 71-74, 76, 77, 80
Big Kitoi Creek	P - 76-79, 81		
Big Lake	Co - 71, 75-77		80, 83, 84
Boy Scout Lake	Co - 83		80
Bull Lake			67-77, 79, 80, 84
Buskin Lake	Co - 83, 84		
Caroline Lake		75	66-74, 76, 77, 80, 83, 84
Cascade Lake		66, 81, 84	66, 71, 80, 83, 84
Chiniak Lagoon	Co - 76, 77		
Chiniak Lake	Co - 81		
Cicely Lake		68, 70, 72, 76-78, 83, 84	66, 67, 80, 84
Cliff Point Pond		74	

LOCATION	YEARS STOCKED		
	SALMON ^b	GRAYLING	RAINBOW TROUT
Dark Lake	Co - 76-79, 81, 84		
Delphin Bay Lake			79, 84
Devils Lake			72
Dolgoi Lake			67, 71, 73, 74, 77, 79, 80, 83, 84
Dragonfly Lake			66, 67, 69-77, 79, 80
Dry Spruce Lake			67
Genevieve Lake	Co - 83, 84		73-77
Haven Pond	Co - 70		68
Heitman Lake		83, 84	67, 80, 83, 84
Horseshow Lake			66-77, 80, 84
Island Lake	Co - 66, 70, 76-79, 81, 84		
Jack Lake			68-77, 80, 84
Juniper Lake			66, 67, 69, 71-74, 76, 84
Kalsin Lagoon	Co - 76, 79		
Kalsin Lake	Co - 81, 84		
Karluk Lake	S - 77-79		

LOCATION	YEARS STOCKED		
	SALMON ^b	GRAYLING	RAINBOW TROUT
Karluk River	S - 78		
Kitot Bay	CH - 81, 83, 84 P - 76-84		
Lake Rose Tead	K - 76-84; Co - 78		
Lee Lake	Co -68		66-69, 72-77, 79, 80, 83, 84
Lilly Pond	Co - 69, 71		66, 72, 74-76, 79, 80, 83, 84
Little Kitot Lake	Co - 84		
Long Island #2	Co -66		
Long Lake	Co - 66, 67	75-78, 81, 83, 84	72, 74-80, 83, 84
Lower Shemya Lake	Co - 67, 84		73-75
Lupine Lake			66-69, 71-77, 79, 80
Malinas Lake		68	
Margaret Lake	Co - 67, 70, 84		73-77
Mark Lake			68
Mayflower Lake	Co - 68, 71-77, 79, 81, 84		80
Mealor Pond			66
Middle Lake	Co - 84		75

LOCATION	YEARS STOCKED		
	SALMON ^b	GRAYLING	RAINBOW TROUT
Mission Lake	Co - 73, 75-78, 84		
Mitt Lake	Co - 70		
Monashka River	Co - 84		
North Lake			68, 75
Old Woman Lake	Co - 67		
Orbin Lake	Co - 76-79, 84		80
Palisades Lake	Co - 70		
Pillar Creek	Co - 84		
Pond Lake		70	
Pony Lake	Co - 67, 69-77, 79, 84		
Rosalyn Creek		72, 73, 75	
Russian River Pit	Co - 78, 79		
Saturn Lake			66, 67, 69, 71-74, 76, 84
Seal Bay Creek	P - 76, 77		
Sitkinak Lake	Co - 71		
Smith Pond			75
Snag Lake			67-74

LOCATION	YEARS STOCKED		
	SALMON ^b	GRAYLING	RAINBOW TROUT
Southern Lake	Co - 71, 72, 74-78, 80, 84		
Summit Lake			73, 74, 77
Tanignak Lake			66, 67, 69, 71-77, 79, 80, 83, 84
Thumb River	S - 78, 79		
Twin Lake			84
Una Lake			67, 74
Upper Shemya Lake	Co - 67		73-75
Upper Thumb River	S - 79-83		
VFW Pond	Co - 76		

^a Source: ADF&G. Unpublished. Fish release records for regions 01, 02, and 03. 07 August 1984 and 15 February 1985. FRED Div., Anchorage, AK.

^b

- CH = Chum
- K = King
- P = Pink
- Co = Coho
- S = Sockeye

TABLE 9.
RECREATIONAL ACCESS SITES
TRINITY ISLANDS QUADRANGLE

<u>NUMBER</u>	<u>SITE NAME</u>	<u>CONTACT</u>
R-1	Figure-eight Lakes	Larry Van Daele, Roger Smith
R-2	Mark Lake	Roger Smith
R-3	Sitkinak Island	Roger Smith
R-4	Tugidak Island	Roger Smith
R-5	Tugidak Island	Larry Van Daele, Roger Smith

**TRINITY ISLANDS R-1
(Figure-eight Lakes)**

General Location: The Figure-eight Lakes are located near the center of Tugidak Island about six miles north of the southern end of the island.

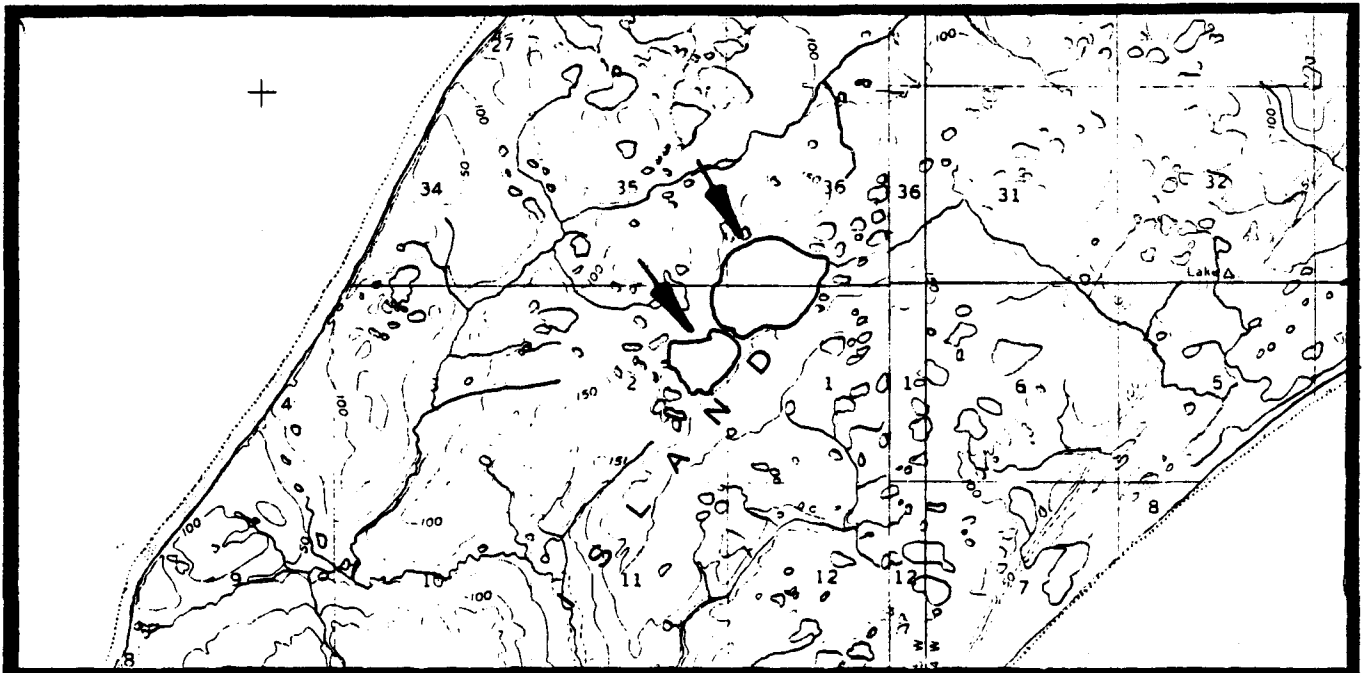
Legal Description: The lakes are located within Sections 35 and 36, Township 42S, Range 35W, and Sections 1 and 2, Township 43S, Range 35W, all within the Seward Meridian.

Acreage: 60-foot wide shoreline easement

Purpose: For use as a floatplane tie-up, access to the ADF&G research cabins, seal viewing, and hunting (ptarmigan and waterfowl).

Source: Larry Van Daele, ADF&G, March 19, 1984; Roger Smith, ADF&G, July 31, 1984.

Map:



TRINITY ISLANDS B-2 and C-2, B-3 and C-3

TRINITY ISLANDS R-2
(Mark Lake)

General Location: The site is located between Mark Lake on Sitkinak Island and the site of an old coastguard airstrip.

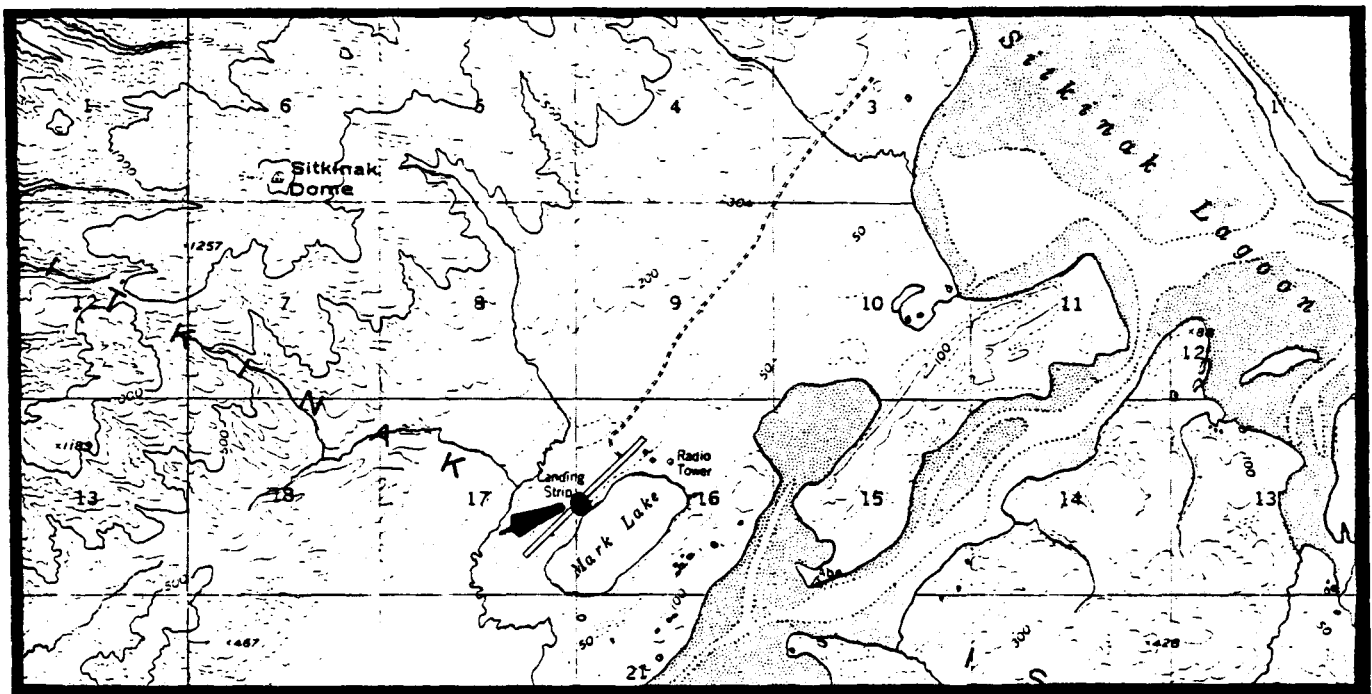
Legal Description: The site is located within Sections 16 and 17, Township 42S, Range 31W, Seward Meridian.

Acreage: 5 acres

Purpose: For use as a campsite, a floatplane tie-up, a landing site, and access to ptarmigan hunting.

Source: Roger Smith, ADF&G, July 31, 1984

Map:



TRINITY ISLANDS C-1

TRINITY ISLANDS R-3
(Sitkinak Island)

General Location: The area of use is located on the west coast of Sitkinak Island.

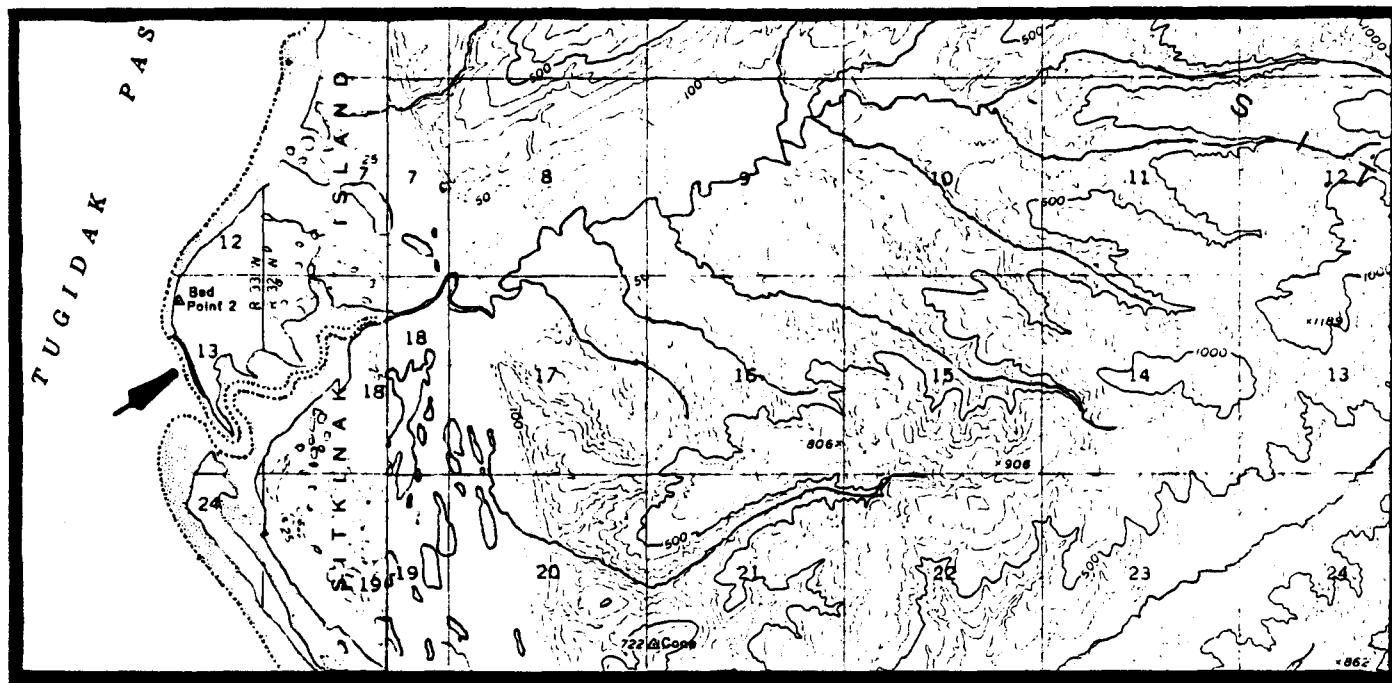
Legal Description: The area of use is located within Section 13, Township 42S, Range 33W, Seward Meridian.

Acreage: 60-foot wide shoreline easement

Purpose: For use as a camping area, landing on the beach, and access to waterfowl hunting.

Source: Roger Smith, ADF&G, July 31, 1984

Map:



TRINITY ISLANDS C-1, B-2 and C-2

TRINITY ISLANDS R-4
(Tugidak Island)

General Location: The areas of use are located on the southeastern shore of Tugidak Island, on the western shore of the lagoon.

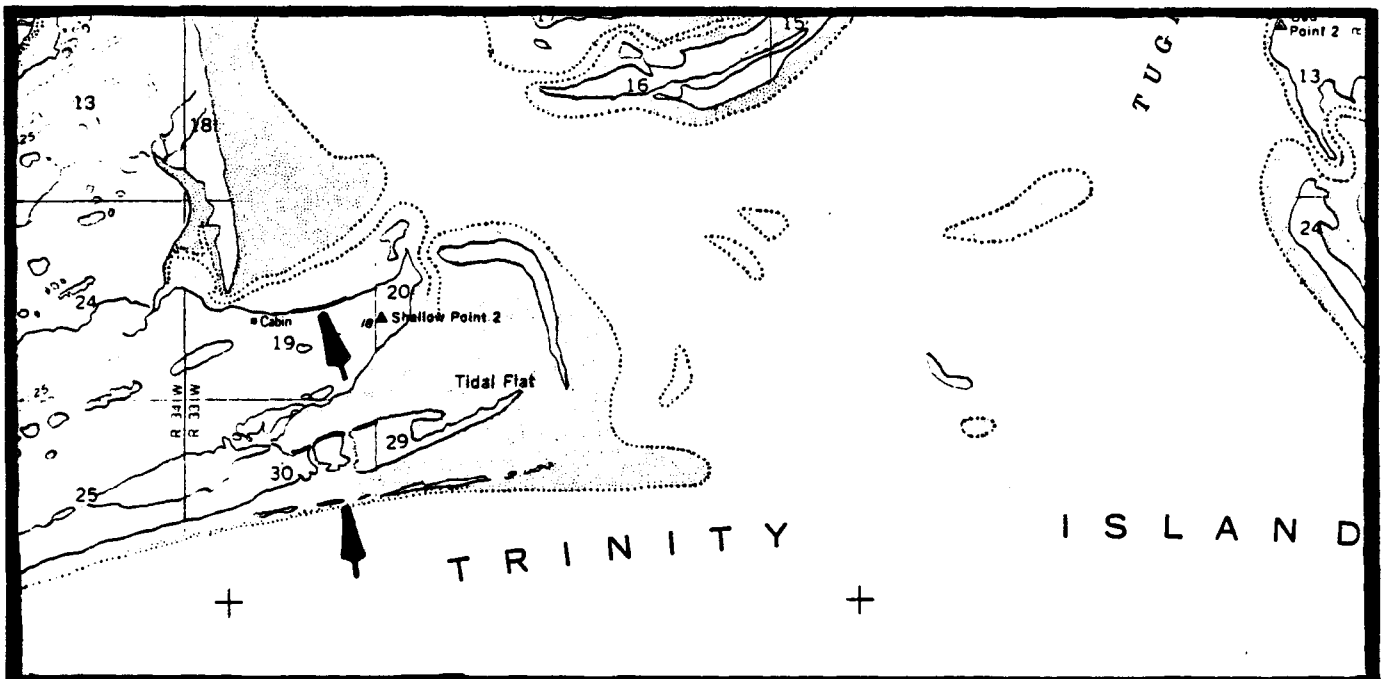
Legal Description: The areas of use are located within Sections 19 and 30, Township 42S, Range 33W, Seward Meridian.

Acreage: 60-foot wide shoreline easements

Purpose: For use as a camping area, a tie-up for floatplanes, wheeled plane landing on the beach, and access to hunting (ptarmigan and waterfowl).

Source: Roger Smith, ADF&G, July 31, 1984

Map:



TRINITY ISLANDS B-2 and C-2

TRINITY ISLANDS R-5
(Tugidak Island)

General Location: The old research cabin is located on the western shore of Tugidak Island.

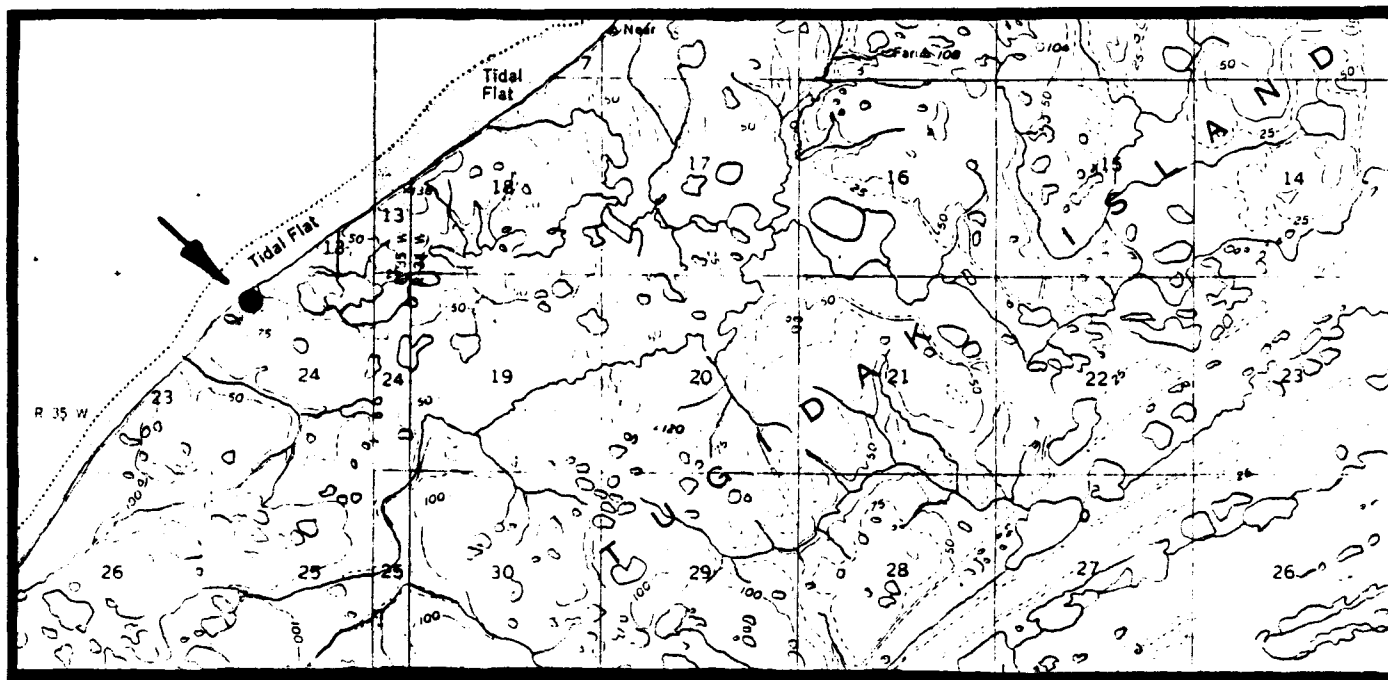
Legal Description: The old research cabin is located within Section 24, Township 42S, Range 35W, Seward Meridian.

Acreage: 10 acres and a 25-foot wide access trail to the lake.

Purpose: Harbor seal research, mainly population counts. Access is by floatplane and a trail to the cabin.

Source: Larry Van Daele, ADF&G, March 19, 1984; Roger Smith, ADF&G, July 31, 1984.

Map:



TRINITY ISLANDS B-2 and C-2, B-3 and C-3

TABLE 10.
RECREATIONAL ACCESS SITES
KAGUYAK QUADRANGLE

<u>NUMBER</u>	<u>SITE NAME</u>	<u>CONTACT</u>
R-1	Jap Bay	Roger Smith
R-2	Portage Bay	Roger Smith
R-3	Sulua Bay	John Murray

KAGUYAK R-1
(Jap Bay)

General Location: The area of use is located at the head of Jap Bay.

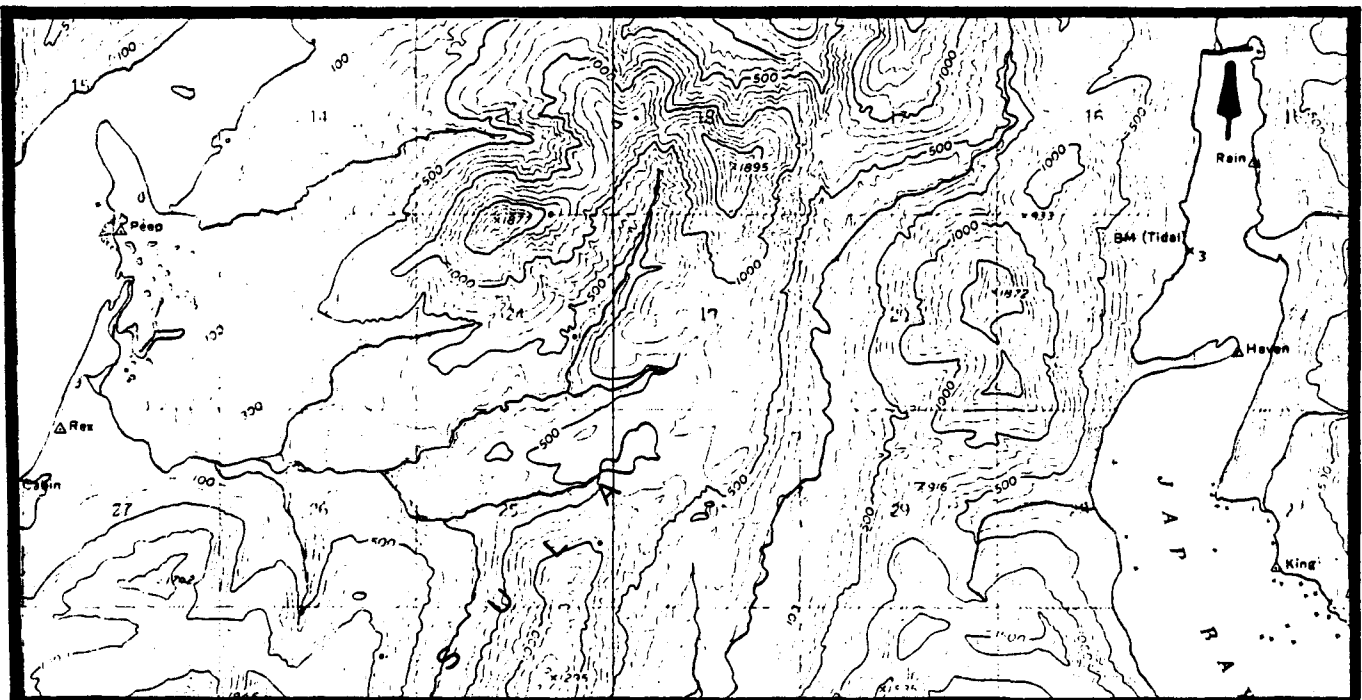
Legal Description: The area of use is located within Section 15, Township 37S, Range 28W, Seward Meridian.

Acreage: 60-foot wide shoreline easement

Purpose: For use as a camping area, a tie-up area for floatplanes and boats, and access to hunting (bear and deer).

Source: Roger Smith, ADF&G, July 31, 1984

Map:



KAGUYAK D-6

KAGUYAK R-2
(Portage Bay)

General Location: The area of use is located on the southern shore of Portage Bay, southeast of Bert Point. The area is also located north of an unnamed lake.

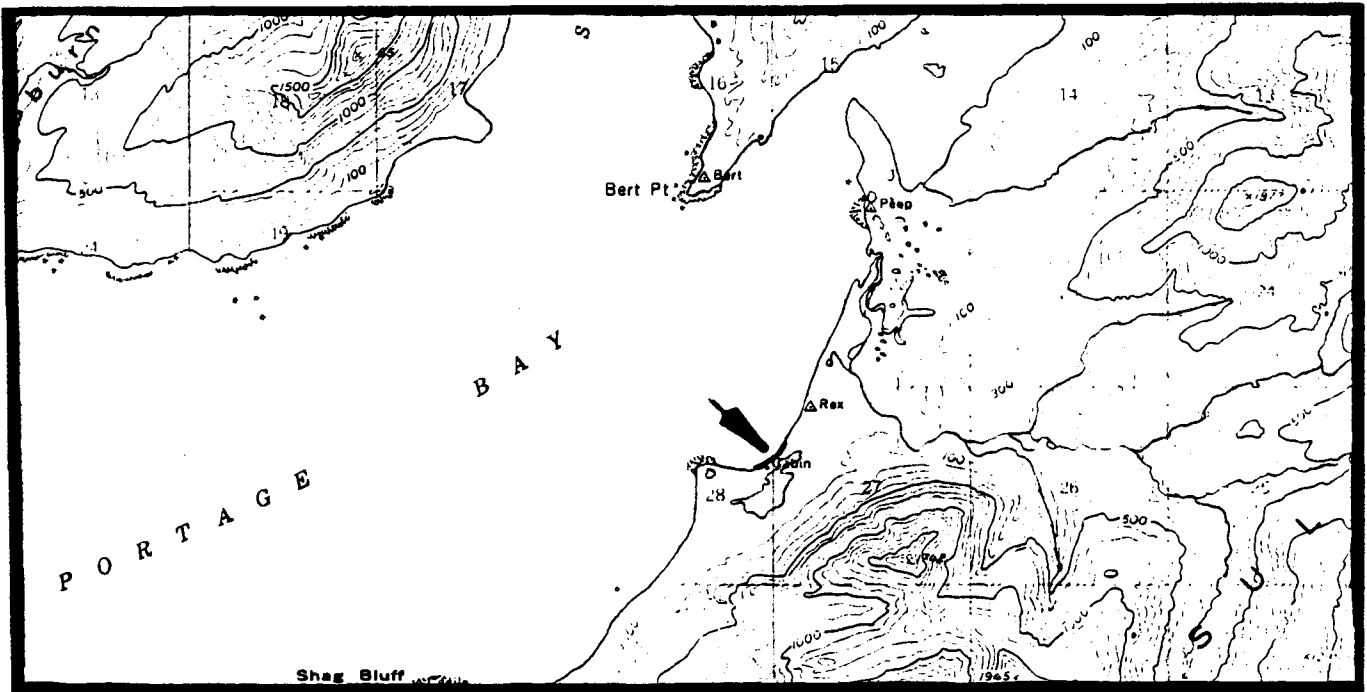
Legal Description: The area of use is located within Sections 27 and 28, Township 37S, Range 29W, Seward Meridian.

Acreage: 60-foot wide shoreline easement

Purpose: For use as a camping area, a tie-up for floatplanes, wheeled plane landing on beach, and access to hunting (bear, and potentially deer).

Source: Roger Smith, ADF&G, July 31, 1984

Map:



KAGUYAK D-6

KAGUYAK R-3
(Sulua Bay)

General Location: The areas of use are located on the southwestern shore of Sulua Bay.

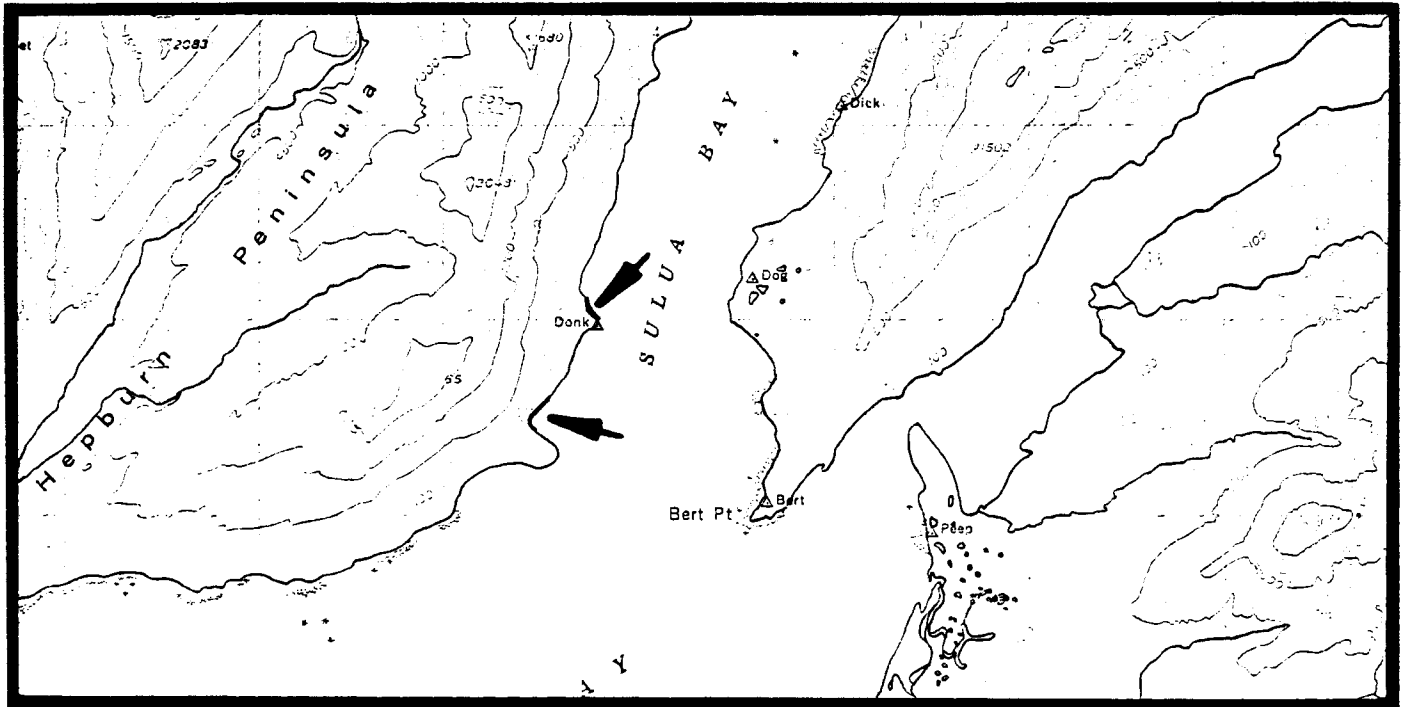
Legal Description: The areas of use are located within Sections 8 and 17, Township 37S, Range 29W, Seward Meridian.

Acreage: 60-foot wide shoreline easement

Purpose: For use as a camping area, and access to hunting.

Source: John Murray, ADF&G, August 17, 1984

Map:



KAGUYAK D-6

TABLE 11.
RECREATIONAL ACCESS SITES
KODIAK QUADRANGLE

<u>NUMBER</u>	<u>SITE NAME</u>	<u>CONTACT</u>
R-1	Amee Bay	Roger Smith
R-2	Midway or Big Creek	Roger Smith, John Murray
R-3	Newman Bay	Roger Smith
R-4	Barling Bay	Roger Smith
R-5	Three Saints Bay	Roger Smith
R-6	Kiavak Bay	Roger Smith
R-7	Kaiugnak Bay	Roger Smith
R-8	Kaiugnak Bay	Roger Smith
R-9	Sulua Bay	Roger Smith
R-10	Alpine Cove	Roger Smith
R-11	Northern Arm of Deadman Bay	Roger Smith
R-12	Deadman Bay	Roger Smith
R-13	Horse Marine Lake	Larry Van Daele, Roger Smith
R-14	Horse Marine Lagoon	John Murray
R-15	Sacramento River	Roger Smith, John Murray
R-16	Barry Lagoon	Roger Smith, John Murray
R-17	Twin Lakes	John Murray
R-18	Lupine Lake	Roger Smith, John Murray
R-19	Bull Lake	Roger Smith, John Murray
R-20	Pasagshak Bay	Roger Smith
R-21	Lake Rose Tead	John Murray
R-22	Pasagshak Bay	Roger Smith, John Murray
R-23	Ugak Bay	Roger Smith
R-24	Lake Miam	Larry Van Daele, Roger Smith, John Murray
R-25	Portage Bay	Roger Smith, John Murray
R-26	Ugak Bay	Roger Smith
R-27	Gull Point	Roger Smith
R-28	Gull Cape Lagoon	Roger Smith, John Murray
R-29	Boulder Bay	Roger Smith
R-30	Boulder Bay	Roger Smith
R-31	Eagle Harbor	Roger Smith, John Murray
R-32	South Saltery Cove	Roger Smith
R-33	Ugak Bay	Roger Smith
R-34	Santa Flavia Bay	Roger Smith
R-35	Shearwater Bay	Roger Smith
R-36	Shearwater Bay	Roger Smith, John Murray
R-37	Observation Point	Roger Smith, John Murray
R-38	Kiliuda Bay	John Murray
R-39	An unnamed lake	Roger Smith
R-40	Ugak Bay	Roger Smith
R-41	Kiliuda Bay	John Murray
R-42	Kiliuda Bay	John Murray

TABLE 11.
RECREATIONAL ACCESS SITES
KODIAK QUADRANGLE Continued

<u>NUMBER</u>	<u>SITE NAME</u>	<u>CONTACT</u>
R-43	Kiliuda Bay	Roger Smith
R-44	Kiliuda Bay	Roger Smith
R-45	Uyak Bay	Roger Smith, John Murray
R-46	O'Malley Bay	Larry Van Daele, Roger Smith, John Murray
R-47	Thumb Lake	Larry Van Daele, John Murray
R-48	Hidden Lakes	John Murray
R-49	Chiniak River	John Murray
R-50	Sawmill or Pony Lake	John Murray
R-51	Twin Creek	John Murray
R-52	Roslyn Creek	Roger Smith, John Murray
R-53	Myrtle Creek	John Murray
R-54	Frank Creek	John Murray
R-55	Kalsin Lagoon	John Murray
R-56	Kalsin Bay	Roger Smith, John Murray
R-57	Mayflower Beach	John Murray
R-58	Mayflower Lake	John Murray
R-59	Middle Bay	John Murray
R-60	Olds River	John Murray
R-61	Summit Lake Trail	Roger Smith, John Murray
R-62	Summit Lake	Roger Smith, John Murray
R-63	Lake Miam	Roger Smith, John Murray
R-64	Happy Beach or Holiday Beach	John Murray
R-65	Middle Bay	Roger Smith, John Murray
R-66	Middle Bay	John Murray
R-67	Middle Bay - Saltery Cove	Roger Smith
R-68	American River	John Murray
R-69	American River	John Murray
R-70	Horseshoe Lake	John Murray
R-71	Cliff Point	John Murray
R-72	Dragonfly Lake	John Murray
R-73	Heitman Lake	John Murray
R-74	Chiniak Base	John Murray
R-75	Lily Pond or Peninsula Lake	John Murray
R-76	Bruhn Point	John Murray
R-77	Frye Point	John Murray
R-78	Sargent Creek	John Murray
R-79	Russian Creek	John Murray
R-80	Lake Orbin	John Murray
R-81	Lake Lee and Jack Lake	John Murray
R-82	Three Sisters Lakes	John Murray
R-83	Hearst Creek	Roger Smith

TABLE 11.
RECREATIONAL ACCESS SITES
KODIAK QUADRANGLE Continued

<u>NUMBER</u>	<u>SITE NAME</u>	<u>CONTACT</u>
R-84	Saltery Creek	John Murray
R-85	Saltery Lake	Larry Van Daele, John Murray
R-86	Kizhuyak Bay	Roger Smith, John Murray
R-87	Wild Creek	Roger Smith
R-88	Ugak Bay	John Murray
R-89	Hidden Basin	Roger Smith
R-90	Terror Lake	Larry Van Daele, Roger Smith
R-91	Lower Twin Lake	Larry Van Daele, Roger Smith
R-92	Buck Lake	Larry Van Daele
R-93	Terror Bay	Roger Smith
R-94	An unnamed lake	Roger Smith
R-95	Uganik Lake	Larry Van Daele, Roger Smith, John Murray
R-96	Northeast Arm of Uganik Bay	Roger Smith
R-97	Sally Island	Roger Smith
R-98	An unnamed lake	Roger Smith
R-99	Uganik River	Roger Smith, John Murray
-100	Mush Lake	Roger Smith
R-101	An unnamed lake	Roger Smith
R-102	South Arm of Uganik Bay	Roger Smith
R-103	Head of Spiridon Bay	Roger Smith
R-104	Uganik Bay	Roger Smith
R-105	An unnamed lake	Roger Smith, John Murray
R-106	Spiridon Lake	Larry Van Daele, Roger Smith, John Murray
R-107	Spiridon Lake	Larry Van Daele, Roger Smith
R-108	Zachar Bay	Roger Smith
R-109	Zachar Bay	Roger Smith
R-110	An unnamed lake	Roger Smith
R-111	Hook Point	Roger Smith
R-112	Browns Lagoon	Roger Smith, John Murray
R-113	Zachar Bay	Roger Smith, John Murray
R-114	Amook Island	Roger Smith
R-115	Carlsen Point	Roger Smith
R-116	Green Banks, a local name	Roger Smith
R-117	Chief Cove Cabin	John Murray
R-118	Chief Cove	Roger Smith
R-119	Dolgoi Lake	John Murray

TABLE 11.
RECREATIONAL ACCESS SITES
KODIAK QUADRANGLE Continued

<u>NUMBER</u>	<u>SITE NAME</u>	<u>CONTACT</u>
R-120	Southern Lake	John Murray
R-121	Long Lake	John Murray
R-122	Tanignak Lake	John Murray
R-123	Abercrombie Lake	John Murray
R-124	Dark Lake - Island Lake	John Murray
R-125	Big Lake	John Murray
R-126	Monashka Bay	Roger Smith
R-127	Pillar Beach	John Murray
R-128	Monashka Creek	John Murray
R-129	Lake Margaret or Boy Scout Lake	John Murray
R-130	Lake Catherine or Lake Genevive	John Murray
R-131	Lake Louise	John Murray
R-132	Buskin River	John Murray
R-133	Cascade Lake	John Murray
R-134	Anton Larsen Bay	John Murray
R-135	Elbow Creek	John Murray
R-136	Sharatin Bay	Roger Smith
R-137	Fox Bay	Roger Smith
R-138	Back Bay	Roger Smith
R-139	Whale Passage	Roger Smith
R-140	Pestchani Point	Roger Smith
R-141	Kupreanof Strait	Roger Smith
R-142	Little Raspberry Island	Roger Smith
R-143	Raspberry Island	Roger Smith
R-144	Barabara Cove	Roger Smith, John Murray
R-145	Barabara Lake	Larry Van Daele, Roger Smith, John Murray
R-146	Kizhuyak Bay	Roger Smith
R-147	Dry Spruce Bay	Roger Smith
R-148	Dry Spruce Lake	Roger Smith, John Murray
R-149	Crescent Lake	Roger Smith, John Murray
R-150	Viekoda Bay	Roger Smith
R-151	Viekoda Bay	Roger Smith
R-152	Viekoda Lake	Roger Smith, John Murray
R-153	An unnamed lake	Roger Smith, John Murray
R-154	Viekoda Bay Cabin	John Murray
R-155	Dry Spruce Bay	Roger Smith
R-156	Kupreanof Peninsula	Roger Smith
R-157	Kupreanof Strait	Roger Smith
R-158	Uganik Passage - Terror Bay	Roger Smith
R-159	Clara's Creek Inlet	Roger Smith
R-160	Unnamed lagoons	Roger Smith
R-161	Naugolka Point	Roger Smith
R-162	Uganik Island	Roger Smith
R-163	Uganik Island Cabin	John Murray

TABLE 11.
RECREATIONAL ACCESS SITES
KODIAK QUADRANGLE Continued

<u>NUMBER</u>	<u>SITE NAME</u>	<u>CONTACT</u>
R-164	Viekoda Bay	Roger Smith
R-165	Uganik Passage	Roger Smith
R-166	Northeast Arm	Roger Smith
R-167	Uganik Bay	Roger Smith
R-168	Little River Lake	Larry Van Daele, Roger Smith, John Murray
R-169	Campbell Lagoon	Roger Smith
R-170	Little River	Roger Smith, John Murray
R-171	Spiridon Lake	Roger Smith

KODIAK R-1
(Amee Bay)

General Location: The area of use is located at the head of Amee Bay.

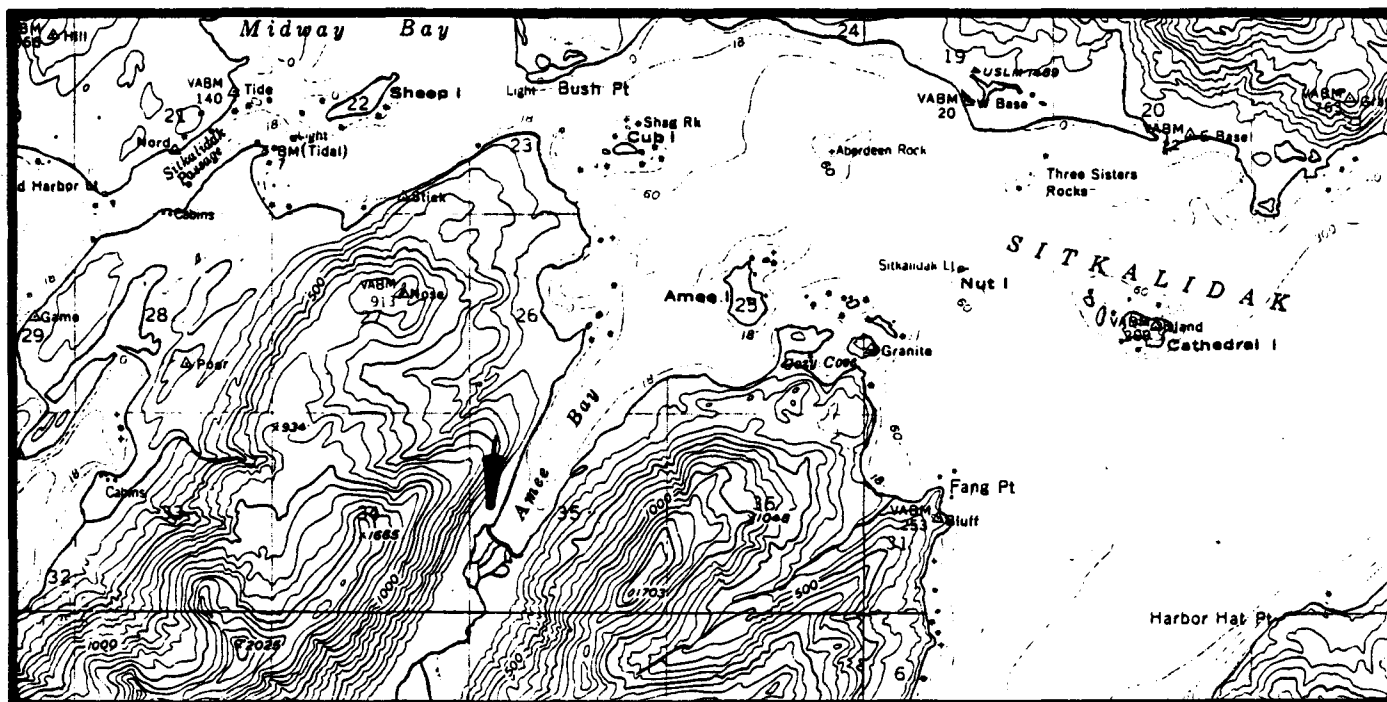
Legal Description: The area of use is located within Section 35, Township 34S, Range 25W, Seward Meridian.

Acreage: 60-foot wide shoreline easement

Purpose: For use as a camping area, a tie-up for boats, and access to hunting (deer).

Source: Roger Smith, ADF&G, July 31, 1984

Map:



KODIAK A-4

KODIAK R-2
(Midway or Big Creek)

General Location: The site and creek are located at the head of Midway Bay.

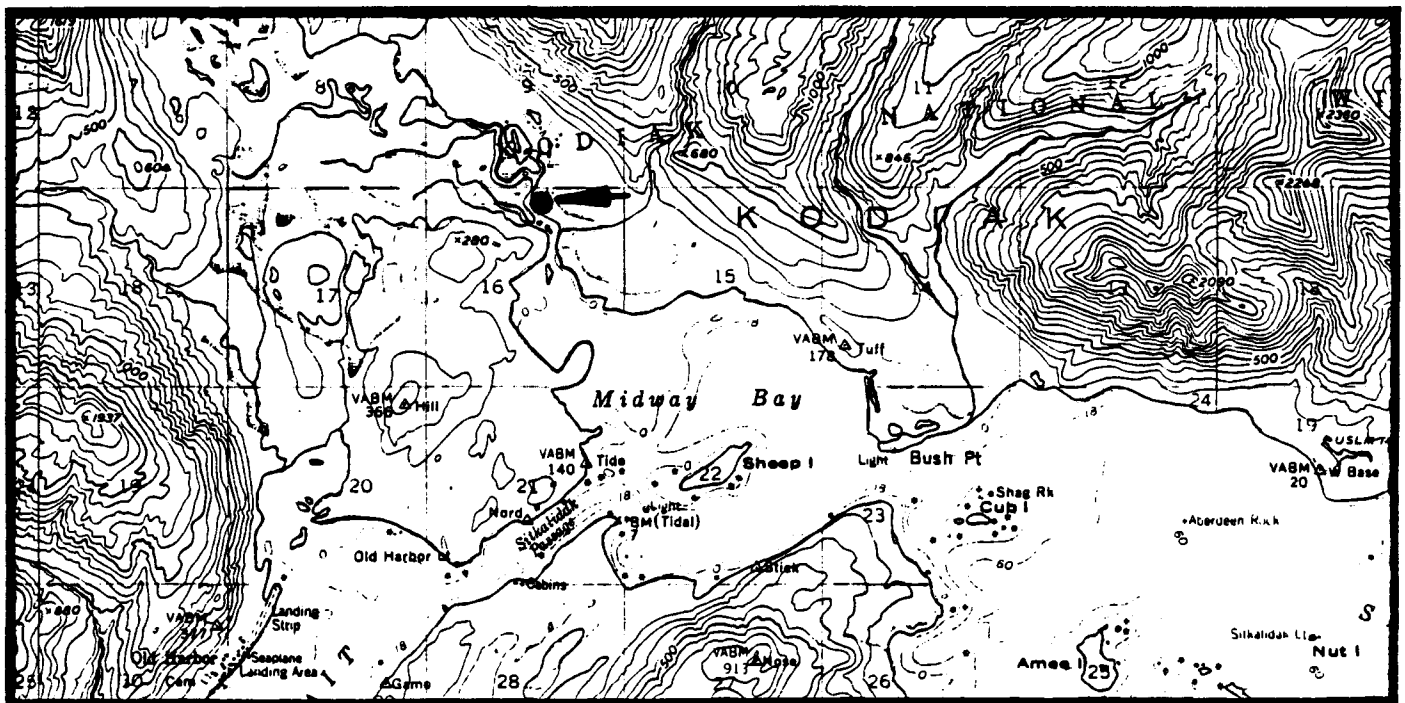
Legal Description: The site is located within Section 16, Township 34S, Range 25W, Seward Meridian.

Acreage: 5 acres and a 25-foot wide streamside easement along the lower $\frac{1}{2}$ mile of the creek.

Purpose: For use as a tie-up area for boats, and access to sportfishing (silver and pink salmon, and Dolly Varden) and hunting (bear and deer).

Source: Roger Smith, ADF&G, July 31, 1984; John Murray, ADF&G, August 17, 1984.

Map:



KODIAK A-4

KODIAK R-3
(Newman Bay)

General Location: The area of use is located at the head of Newman Bay.

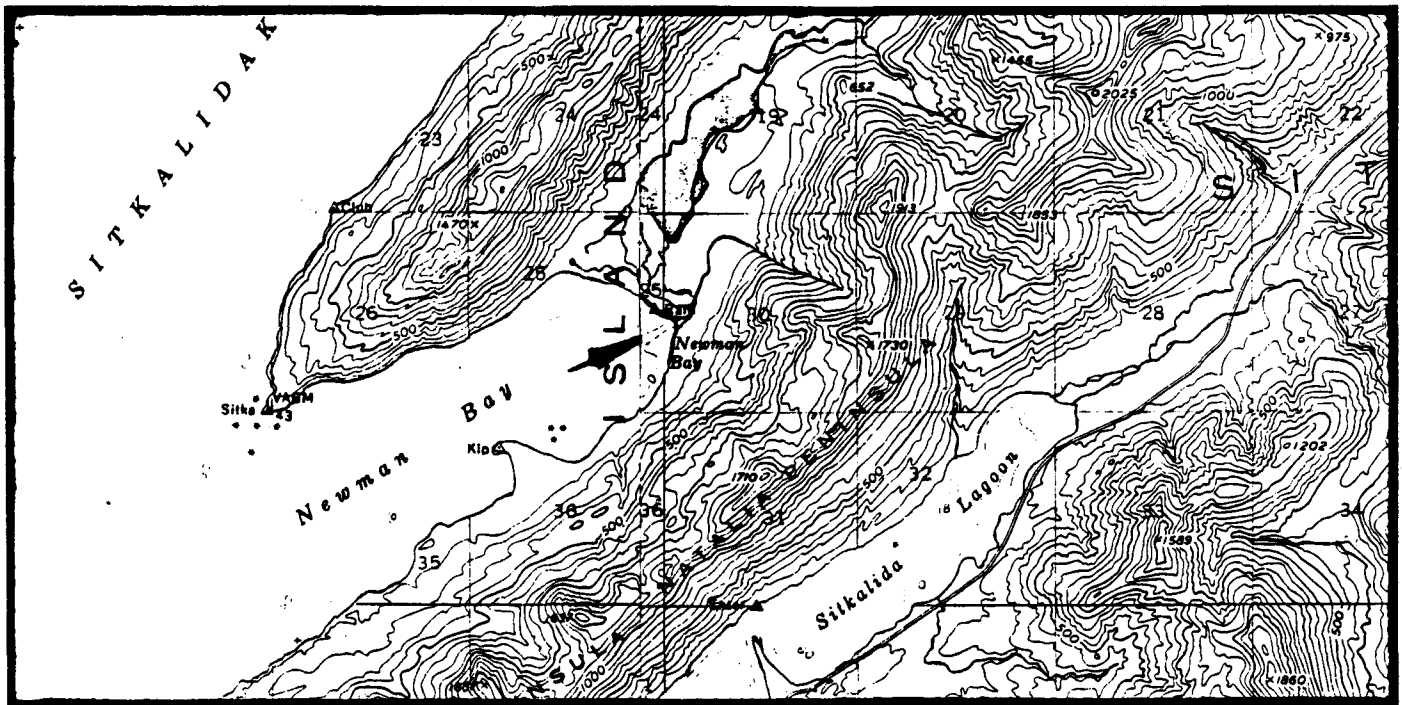
Legal Description: The area of use is located within Section 25, Township 35S, Range 26W, and Section 30, Township 35S, Range 25W, all within the Seward Meridian.

Acreage: 60-foot wide shoreline easement

Purpose: For use as a camping area, a tie-up for boats, and access to hunting (deer).

Source: Roger Smith, ADF&G, July 31, 1984

Map:



KODIAK A-4, A-5

KODIAK R-4
(Barling Bay)

General Location: The areas of use are located along the northwestern shore of Barling Bay.

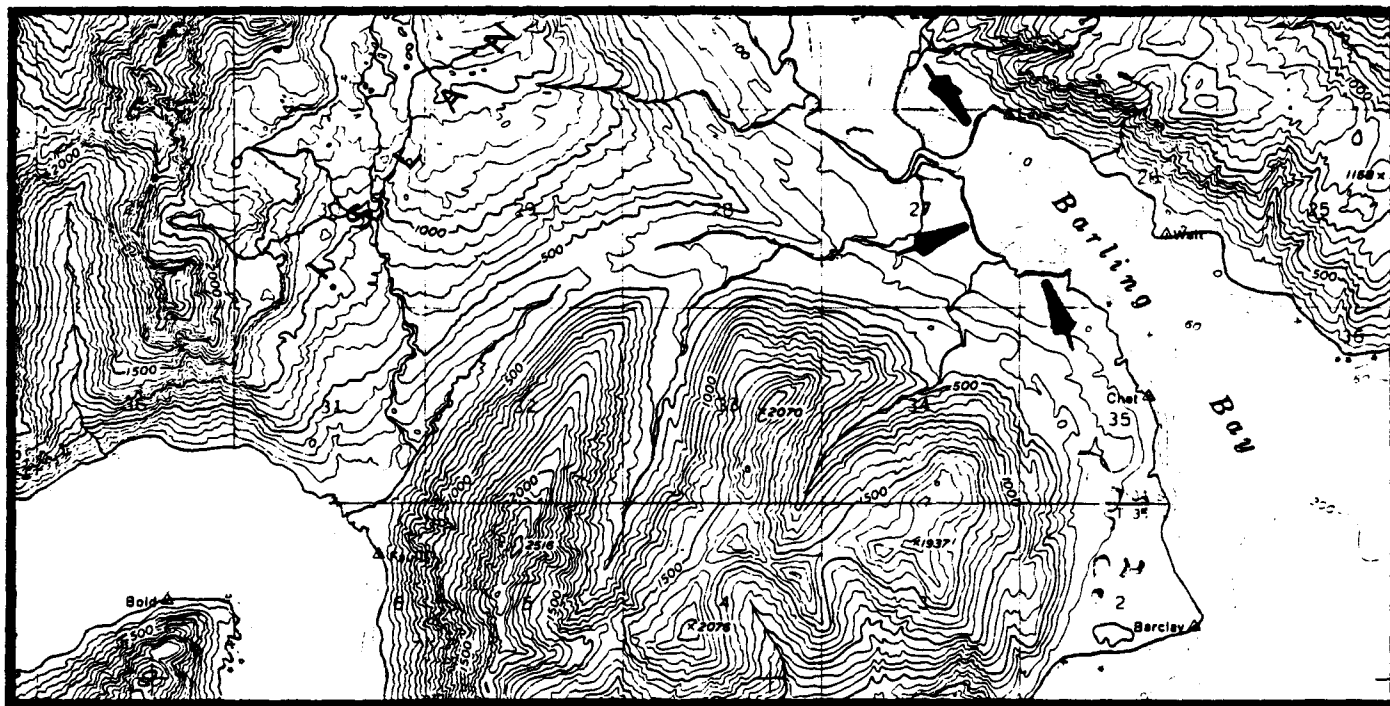
Legal Description: The areas of use are located within Sections 26 and 27, Township 34S, Range 26W, Seward Meridian.

Acreage: 60-foot wide shoreline easements

Purpose: For use as a camping area, a tie-up for boats and floatplanes, and access to hunting (bear, deer, and potentially goat).

Source: Roger Smith, ADF&G, July 31, 1984

Map:



KODIAK A-5

KODIAK R-5
(Three Saints Bay)

General Location: The area of use is located near the head of Three Saints Bay.

Legal Description: The area of use is located within Sections 2 and 3, Township 35S, Range 27W, Seward Meridian.

Acreage: 60-foot wide shoreline easement

Purpose: For use as a camping area, a tie-up for boats and floatplanes, and access to hunting (bear, deer, and potentially goat).

Source: Roger Smith, ADF&G, July 31, 1984

Map:



KODIAK R-6
(Kiavak Bay)

General Location: The site is located on a peninsula on the north shore of Kiavak Bay.

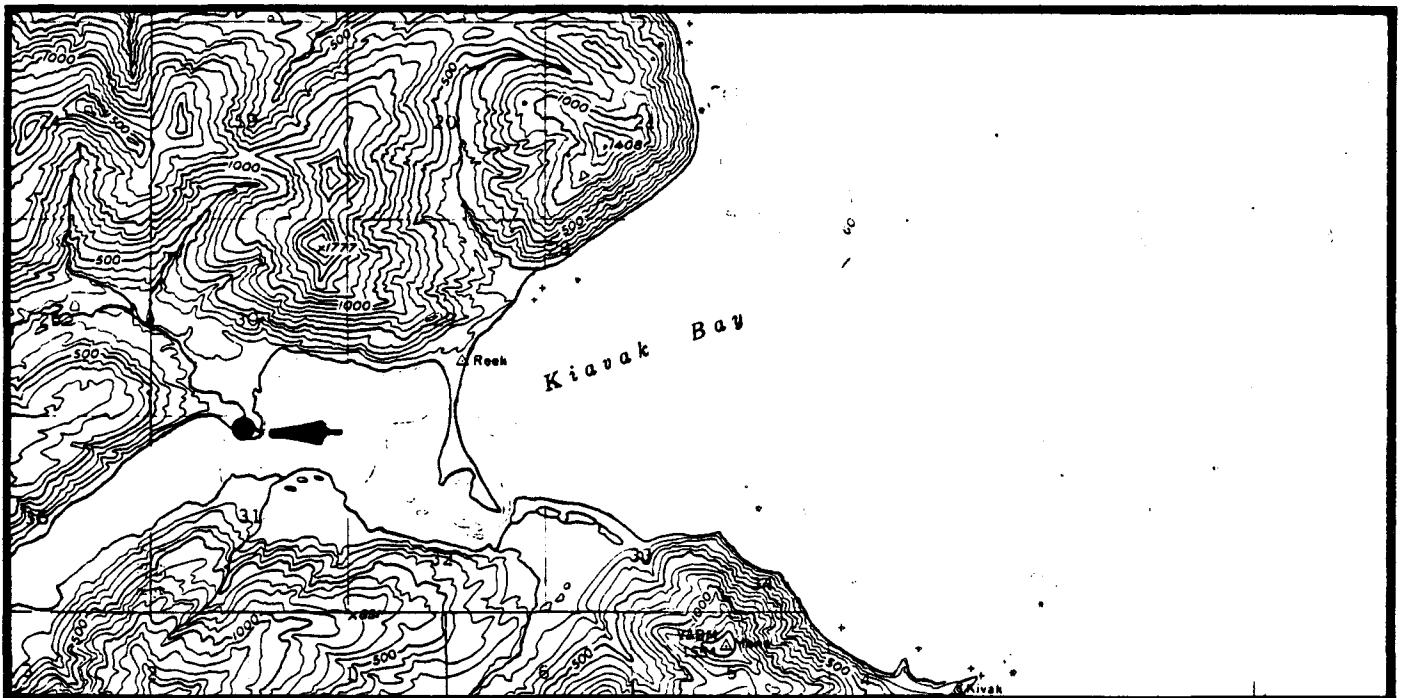
Legal Description: The site is located within Section 31, Township 36S, Range 27W, Seward Meridian.

Acreage: 5 acres

Purpose: For use as a campsite, a tie-up for floatplanes and boats, and access to hunting (bear and potentially goat).

Source: Roger Smith, ADF&G, July 31, 1984

Map:



KODIAK A-5

KODIAK R-7
(Kaiugnak Bay)

General Location: The site is located on a peninsula on the western shore of Kaiugnak Bay.

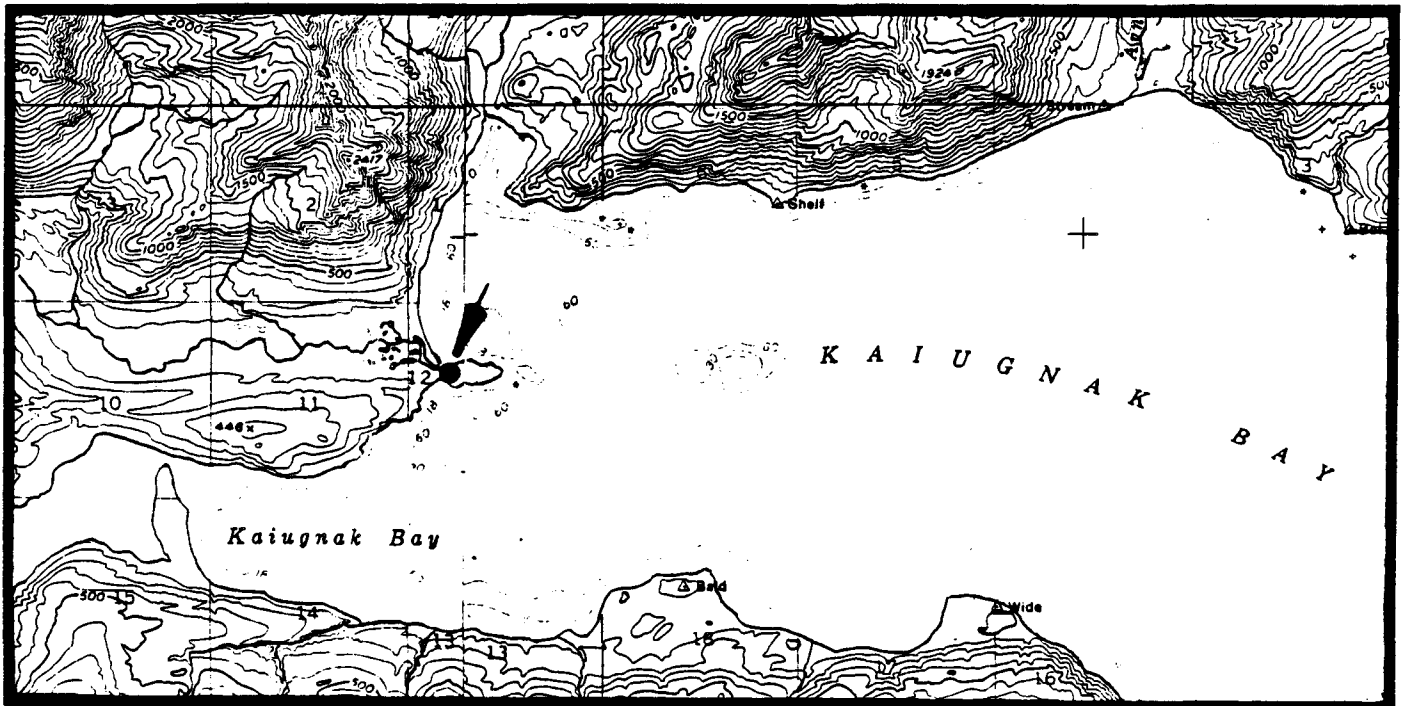
Legal Description: The site is located within Section 12, Township 36S, Range 28W, Seward Meridian.

Acreage: 5 acres

Purpose: For use as a campsite, a tie-up for floatplanes and boats, and access to hunting (bear).

Source: Roger Smith, ADF&G, July 31, 1984

Map:



KODIAK A-5, A-6

KODIAK R-8
(Kaiugnak Bay)

General Location: The site is located on a peninsula on the southwest shore of Kaiugnak Bay.

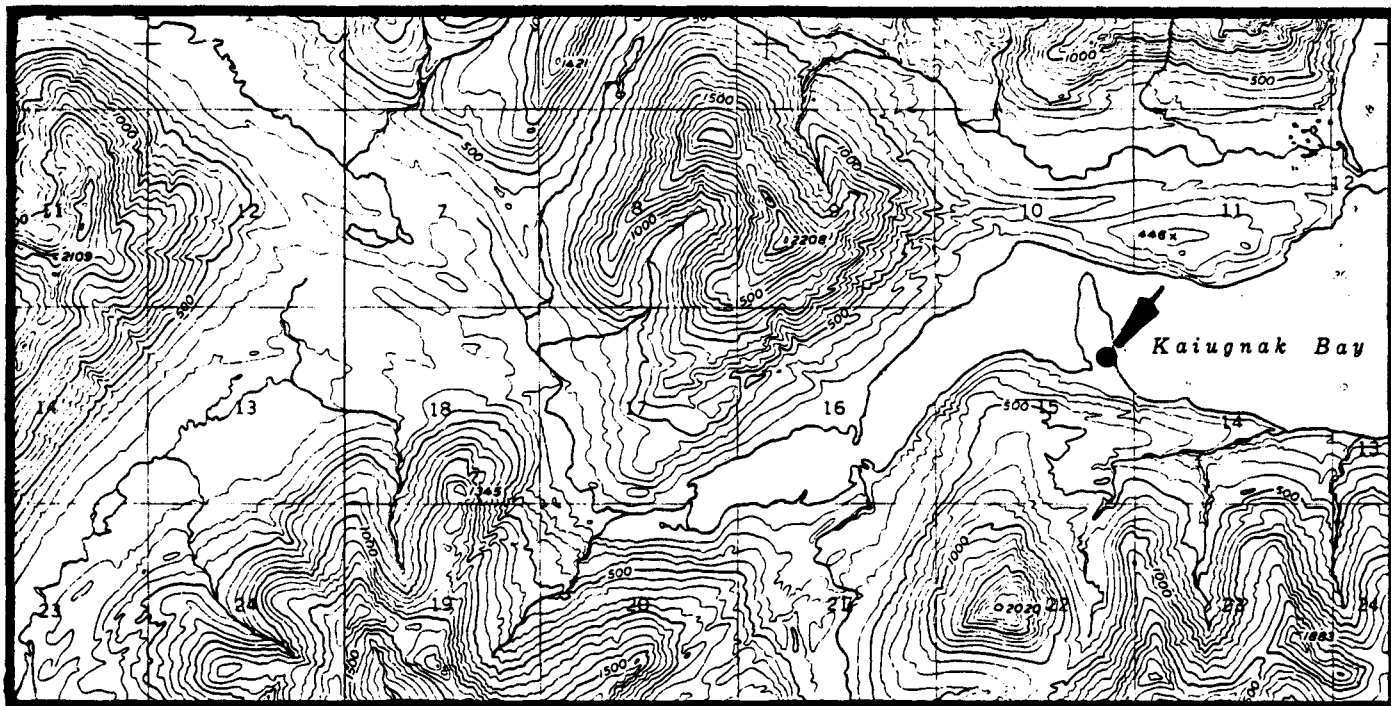
Legal Description: The site is located within Section 15, Township 36S, Range 28W, Seward Meridian.

Acreage: 5 acres

Purpose: For use as a campsite, a tie-up for floatplanes and boats, and access to hunting (bear).

Source: Roger Smith, ADF&G, July 31, 1984

Map:



KODIAK A-6

KODIAK R-9
(Sulua Bay)

General Location: The area of use is located on the northeastern shore of Sulua Bay.

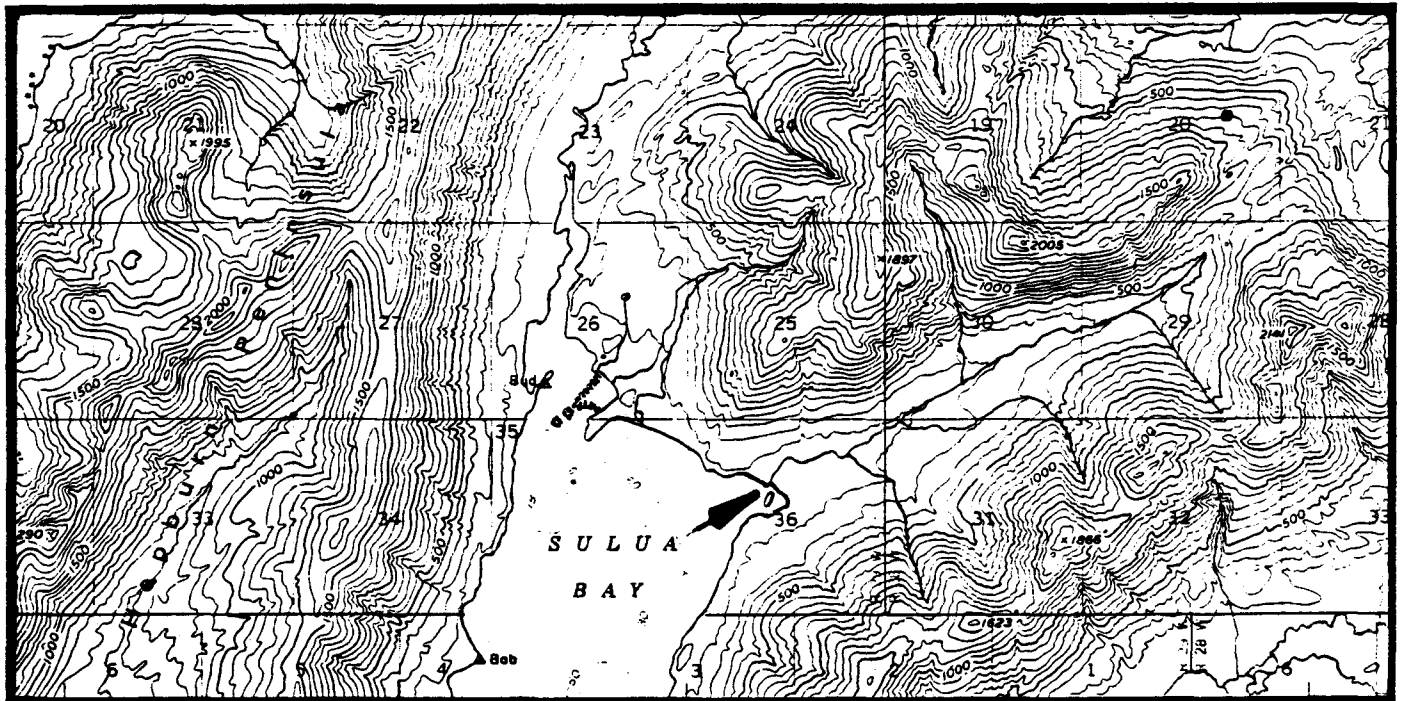
Legal Description: The area of use is located within Section 36, Township 36S, Range 29W, Seward Meridian.

Acreage: 60-foot wide shoreline easement

Purpose: For use as a camping area, a tie-up for floatplanes and boats, and access to hunting (bear).

Source: Roger Smith, ADF&G, July 31, 1984

Map:



KODIAK A-6

KODIAK R-10
(Alpine Cove)

General Location: The areas of use are located at the head of Alpine Cove.

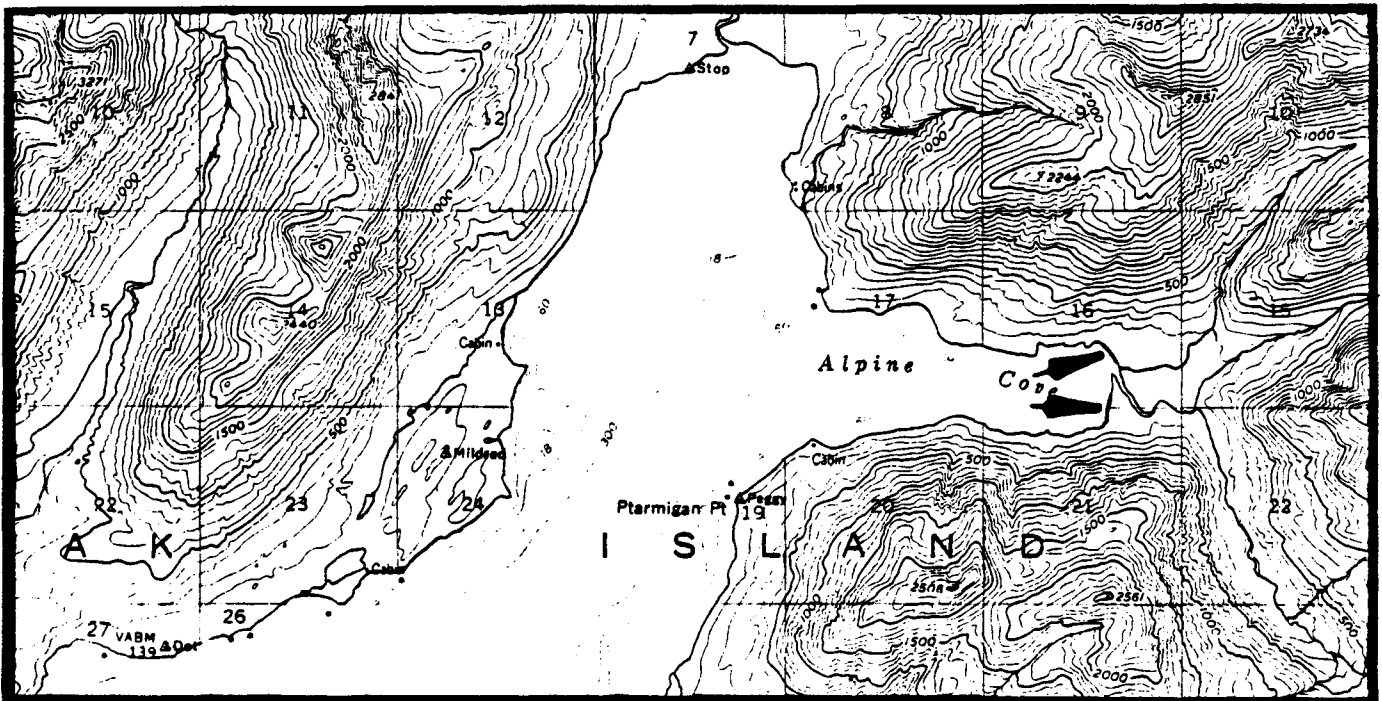
Legal Description: The areas of use are located within Sections 16 and 21, Township 35S, Range 28W, Seward Meridian.

Acreage: 60-foot wide shoreline easements

Purpose: For use as a camping area, an anchorage, and access to hunting (bear and potentially goat).

Source: Roger Smith, ADF&G, July 31, 1984

Map:



KODIAK A-6

KODIAK R-11
(Northern Arm of Deadman Bay)

General Location: The areas of use are located along the shore of the northern arm of Deadman Bay.

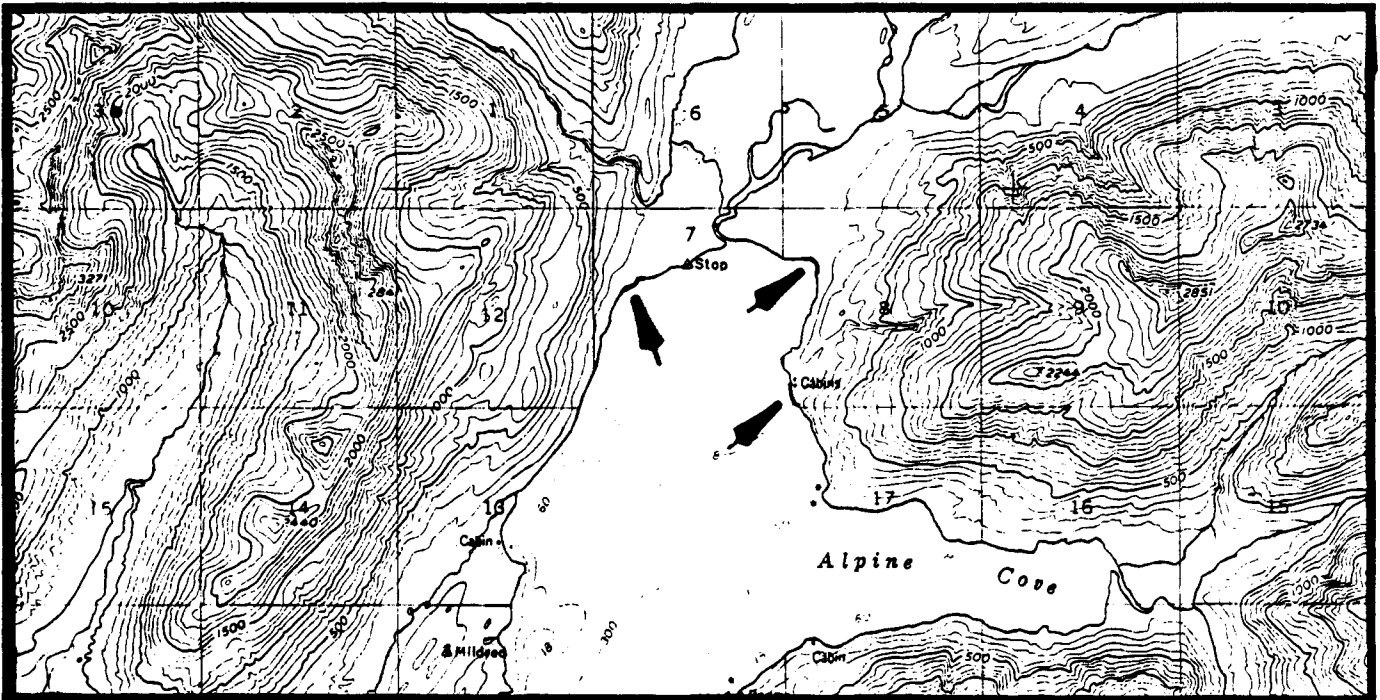
Legal Description: The areas of use are located within Sections 7 and 8, Township 35S, Range 28W, Seward Meridian.

Acreage: 60-foot wide shoreline easements

Purpose: For use as a camping area, an anchorage, and access to hunting (bear and potentially goat).

Source: Roger Smith, ADF&G, July 31, 1984

Map:



KODIAK A-6

KODIAK R-12
(Deadman Bay)

General Location: The areas of use are located on the northwestern shore of Deadman Bay.

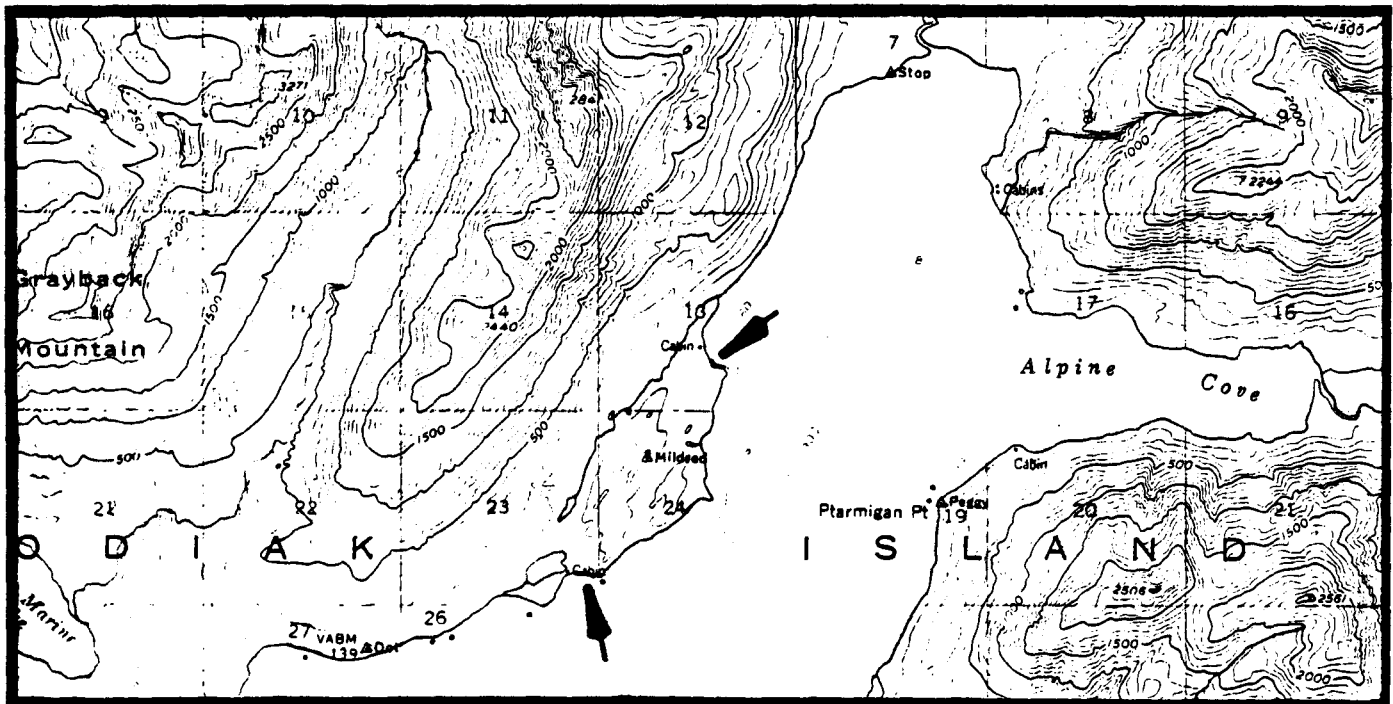
Legal Description: The areas of use are located within Sections 13 and 23, Township 35S, Range 29W, Seward Meridian.

Acreeage: 60-foot wide shoreline easements

Purpose: For use as a camping area, a tie-up for floatplanes, and access to hunting (bear).

Source: Roger Smith, ADF&G, July 31, 1984

Map:



KODIAK A-6

KODIAK R-13
(Horse Marine Lake)

General Location: The site is located on the northeast shore of Horse Marine Lake, near the mouth of an unnamed stream.

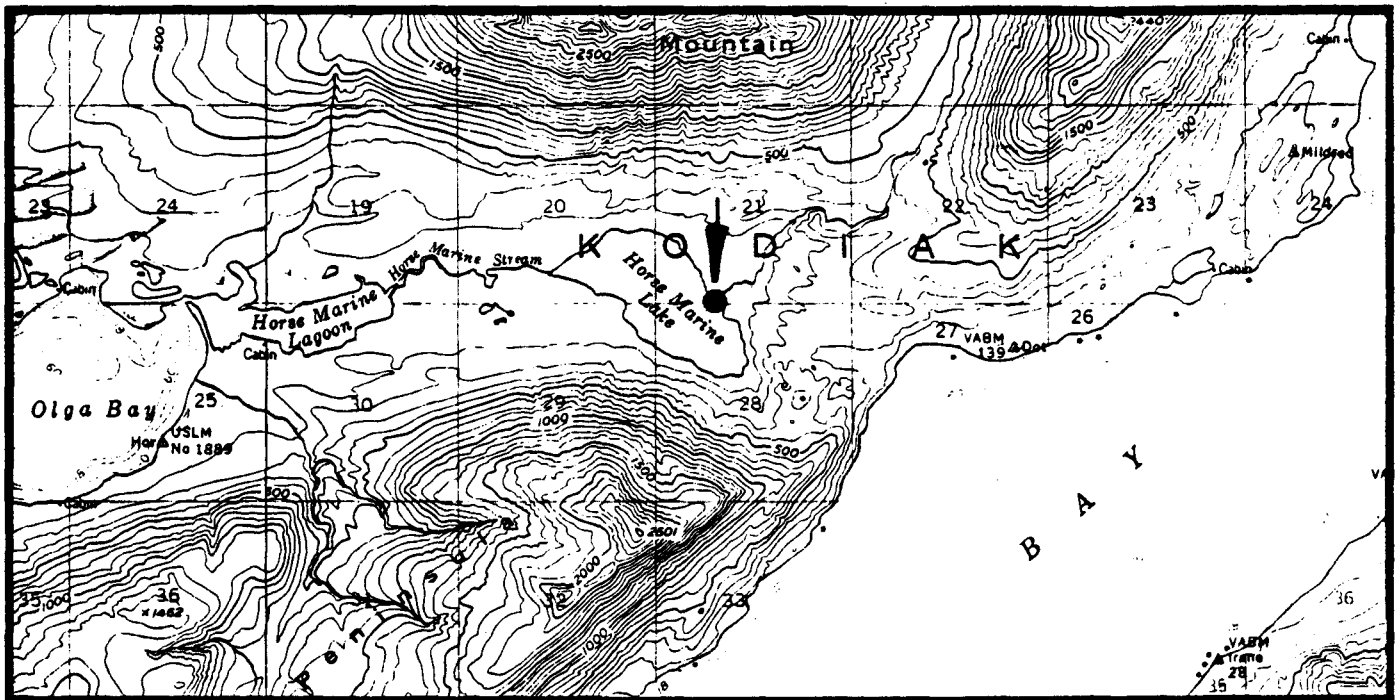
Legal Description: The site is located within Sections 21 and 28, Township 35S, Range 29W, Seward Meridian.

Acreage: 5 acres

Purpose: For use as a campsite, a floatplane tie-up, and access to hunting (bear and potentially deer).

Source: Larry Van Daele, ADF&G, March 19, 1984; Roger Smith, ADF&G, July 31, 1984.

Map:



KODIAK A-6

KODIAK R-14
(Horse Marine Lagoon)

General Location: The site is located on the southwest shore of Horse Marine Lagoon.

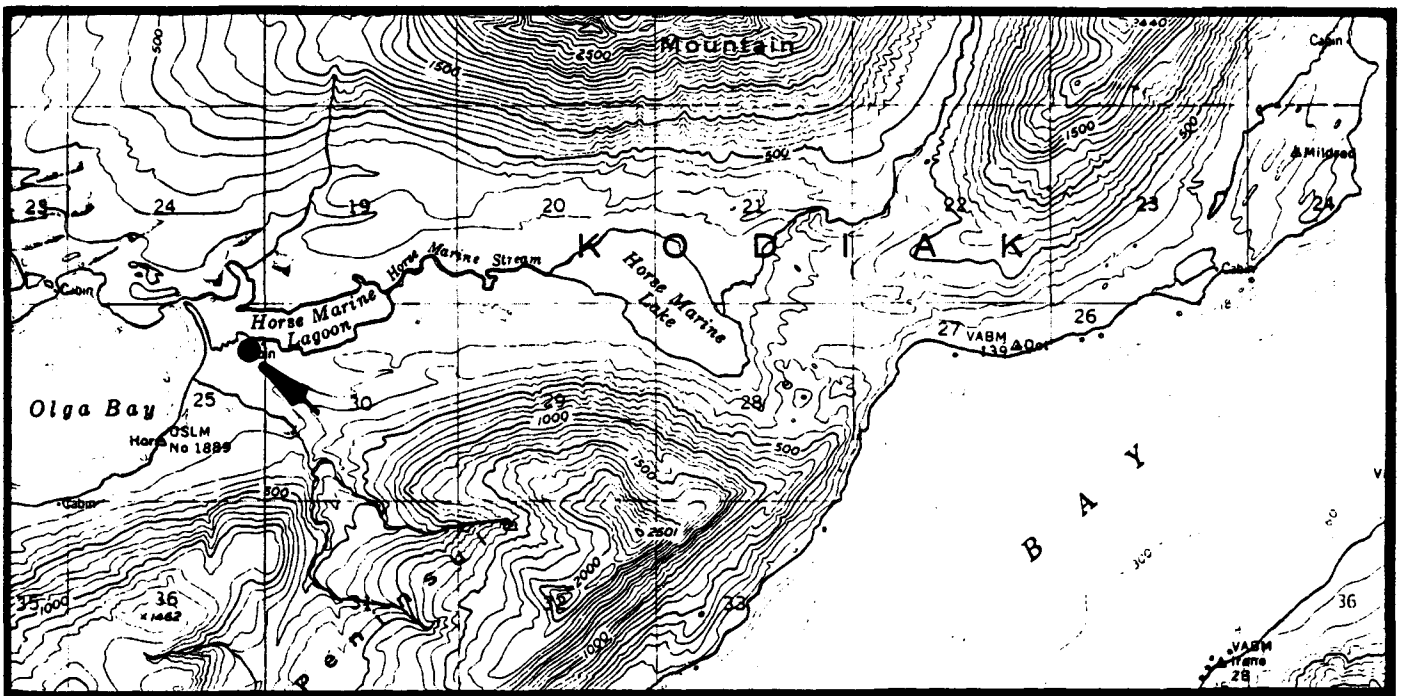
Legal Description: The site is located within Section 25, Township 35S, Range 30W, Seward Meridian.

Acreage: 5 acres, a 25-foot wide shoreline easement around the lagoon, and a 25-foot wide streamside easement along Horse Marine Stream.

Purpose: For use as a campsite, a floatplane tie-up, a trail to the lake, and access to sportfishing (silver salmon and Dolly Varden).

Source: John Murray, ADF&G, August 17, 1984

Map:



KODIAK A-6

KODIAK R-15
(Sacramento River)

General Location: The trail is located between Cape Greville and Barry Lagoon.

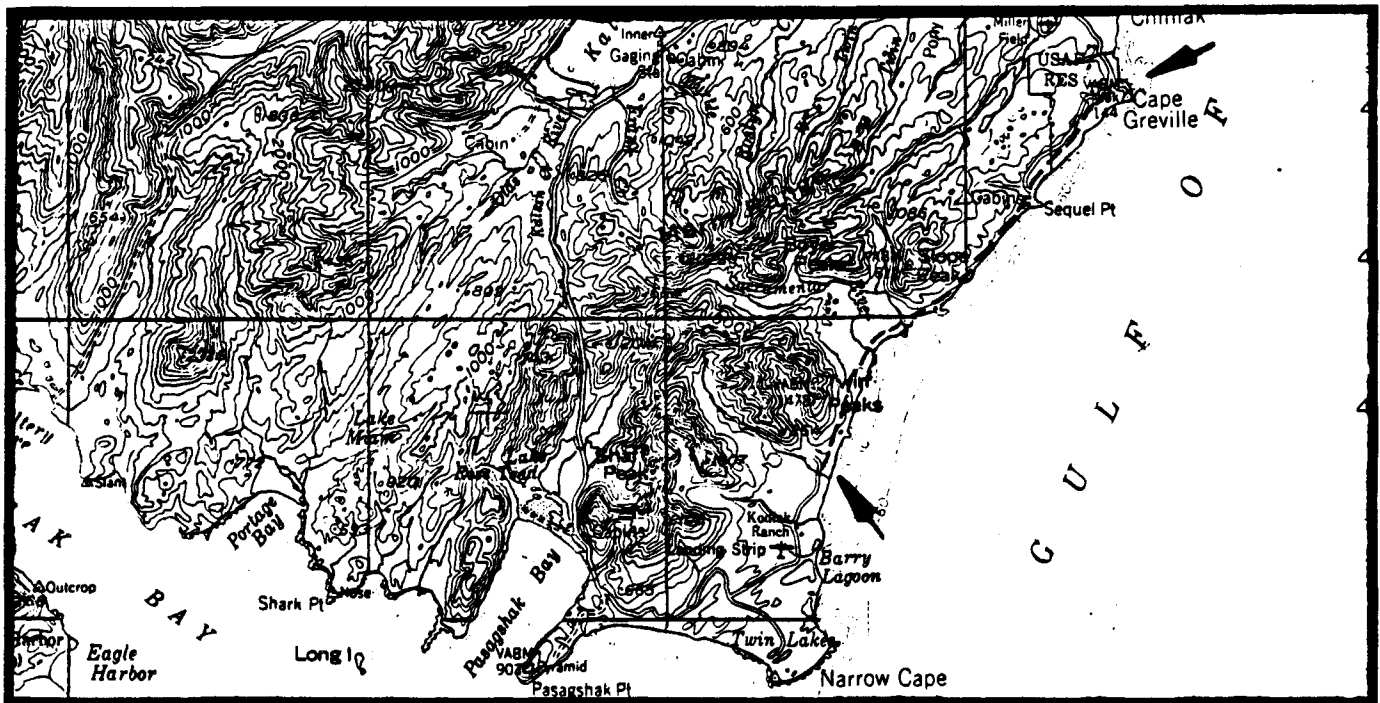
Legal Description: The trail is located within Township 31S, Range 19W; Township 30S, Range 19W; and Township 30S, Range 18W, all within the Seward Meridian.

Acreage: 25-foot wide access trail

Purpose: Access to Sacramento River, beachcombing, whale watching, hunting (deer), and sportfishing (pink and silver salmon, and Dolly Varden).

Source: Roger Smith, ADF&G, March 20, 1985; John Murray, ADF&G, March 20, 1985.

Map:



KODIAK

KODIAK R-16
(Barry Lagoon)

General Location: The site is located on the north shore of Barry Lagoon.

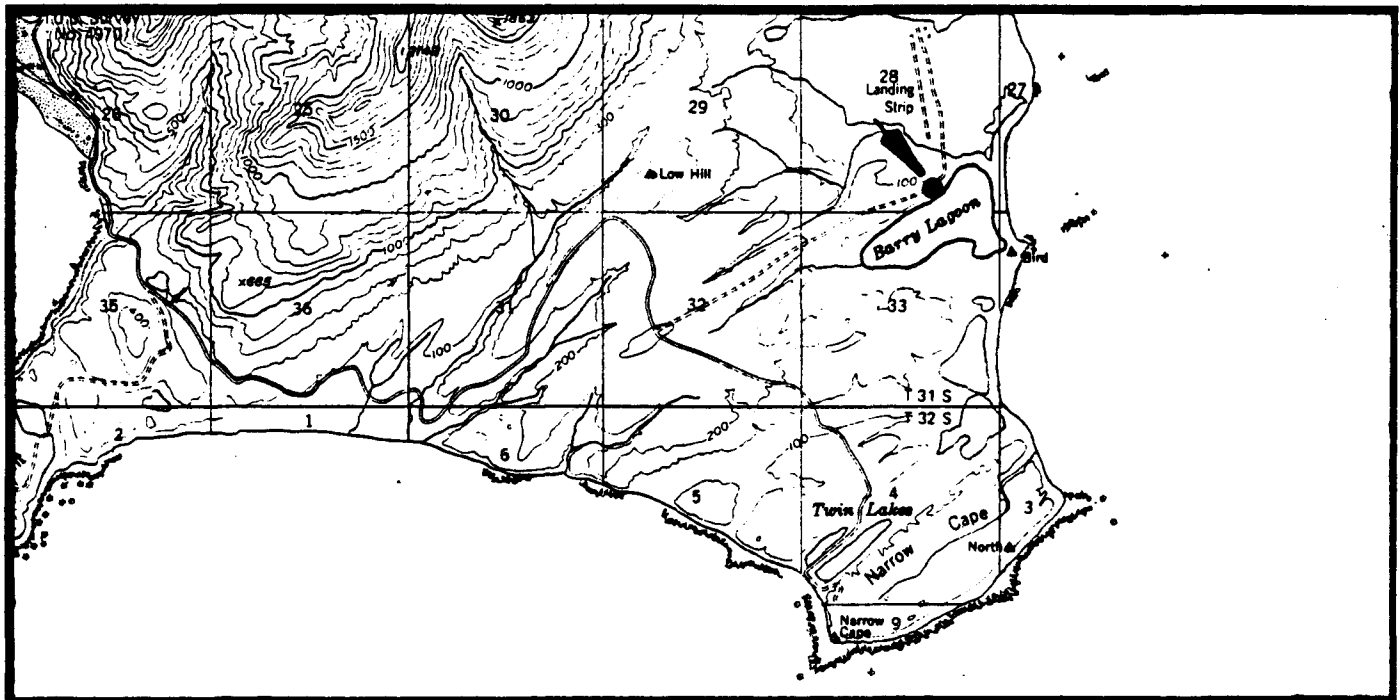
Legal Description: The site is located within Section 28, Township 31S, Range 19W, Seward Meridian.

Acreeage: 5 acres, and a 25-foot wide shoreline easement around the lagoon.

Purpose: For use as a campsite, and access to hunting (waterfowl) and sportfishing (landlocked silver salmon and Dolly Varden).

Source: Roger Smith, ADF&G, July 31, 1984; John Murray, ADF&G, August 17, 1984.

Map:



KODIAK B-1 and B-2

KODIAK R-17
(Twin Lakes)

General Location: The site is located at the south end of Twin Lakes.

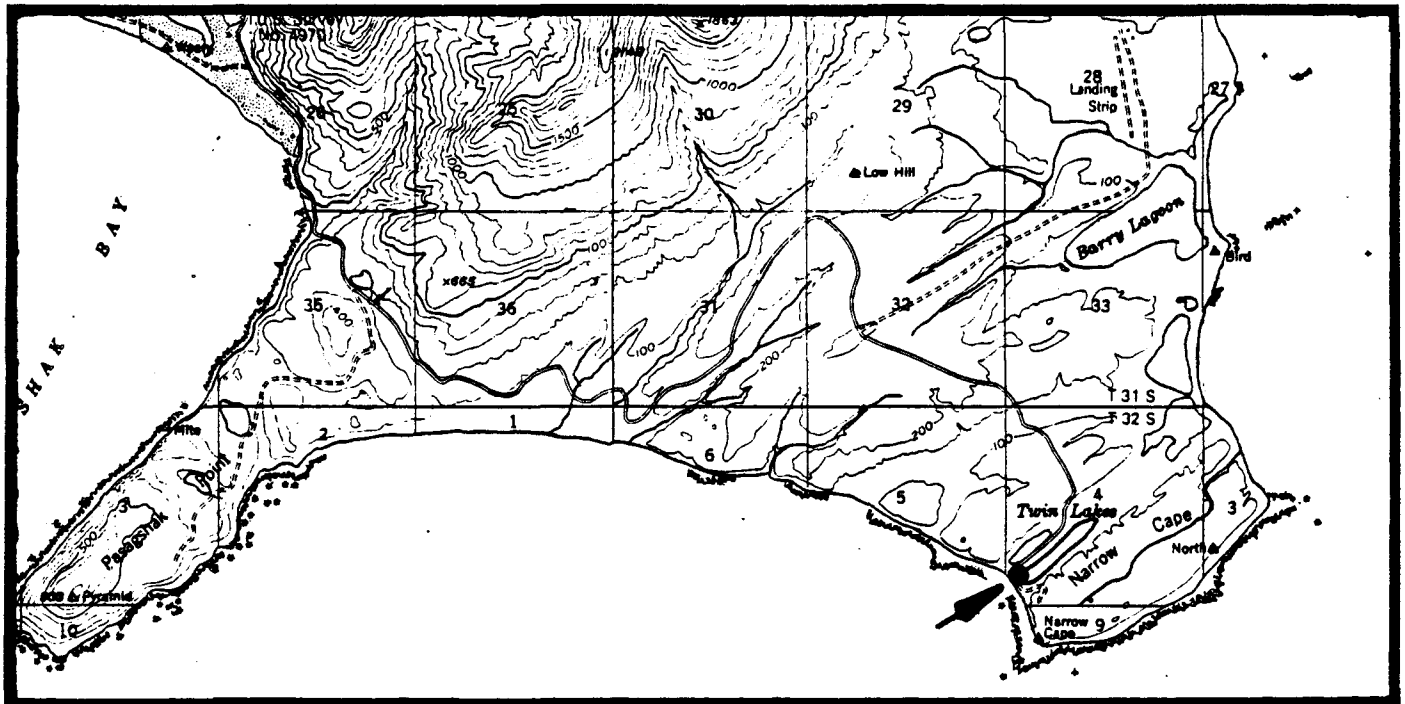
Legal Description: The site is located within Section 4, Township 32S, Range 19W, Seward Meridian.

Acreage: 5 acres and a 25-foot wide shoreline easement around the lake.

Purpose: For use as a campsite and access to sportfishing (rainbow trout and Dolly Varden).

Source: John Murray, ADF&G, August 17, 1984

Map:



KODIAK B-1 and B-2

KODIAK R-18
(Lupine Lake)

General Location: The site is located on the northeast shore of an unnamed lake, locally known as Lupine Lake.

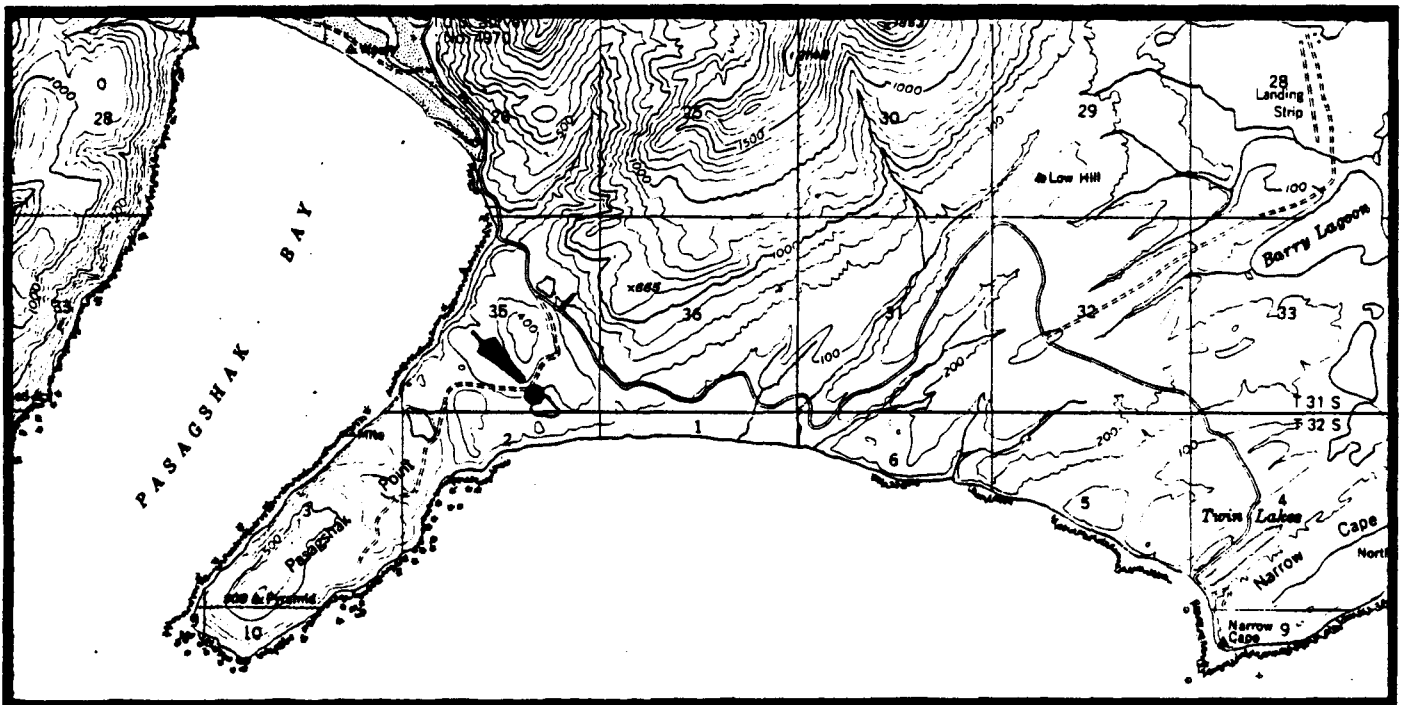
Legal Description: The site is located within Section 35, Township 31S, Range 20W, Seward Meridian.

Acreage: 5 acres and a 25-foot wide shoreline easement around the lake.

Purpose: For use as a campsite, and access to hunting (deer and fox) and sportfishing (rainbow trout).

Source: Roger Smith, ADF&G, July 31, 1984; John Murray, ADF&G, August 17, 1984.

Map:



KODIAK B-1 and B-2

KODIAK R-19
(Bull Lake)

General Location: The site is located on the northeast shore of an unnamed lake locally known as Bull Lake.

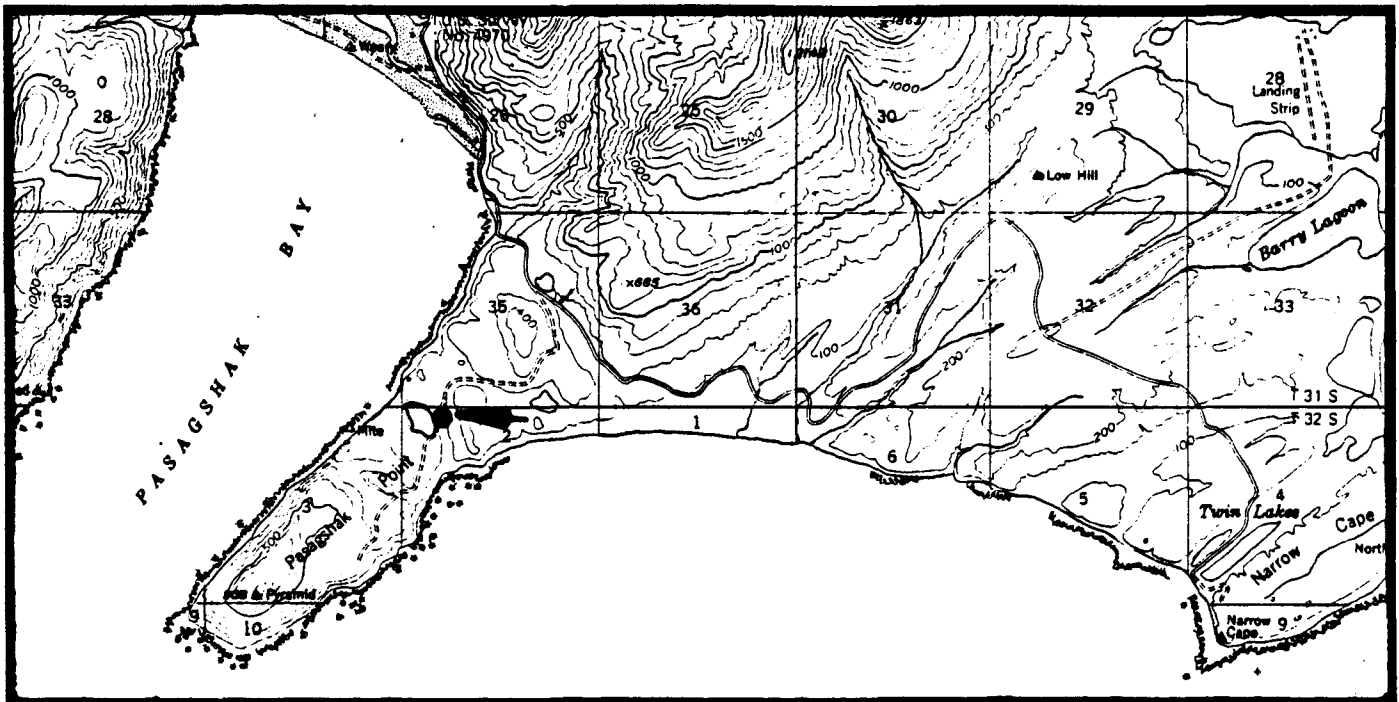
Legal Description: The site is located within Section 2, Township 32S, Range 20W, Seward Meridian.

Acreeage: 5 acres and a 25-foot wide shoreline easement around the lake.

Purpose: For use as a campsite, and access to hunting (deer and fox) and sportfishing (rainbow trout).

Source: Roger Smith, ADF&G, July 31, 1984; John Murray, ADF&G, August 17, 1984.

Map:



KODIAK B-1 and B-2

KODIAK R-20
(Pasagshak Bay)

General Location: The area of use is located on the northeastern shore of Pasagshak Bay.

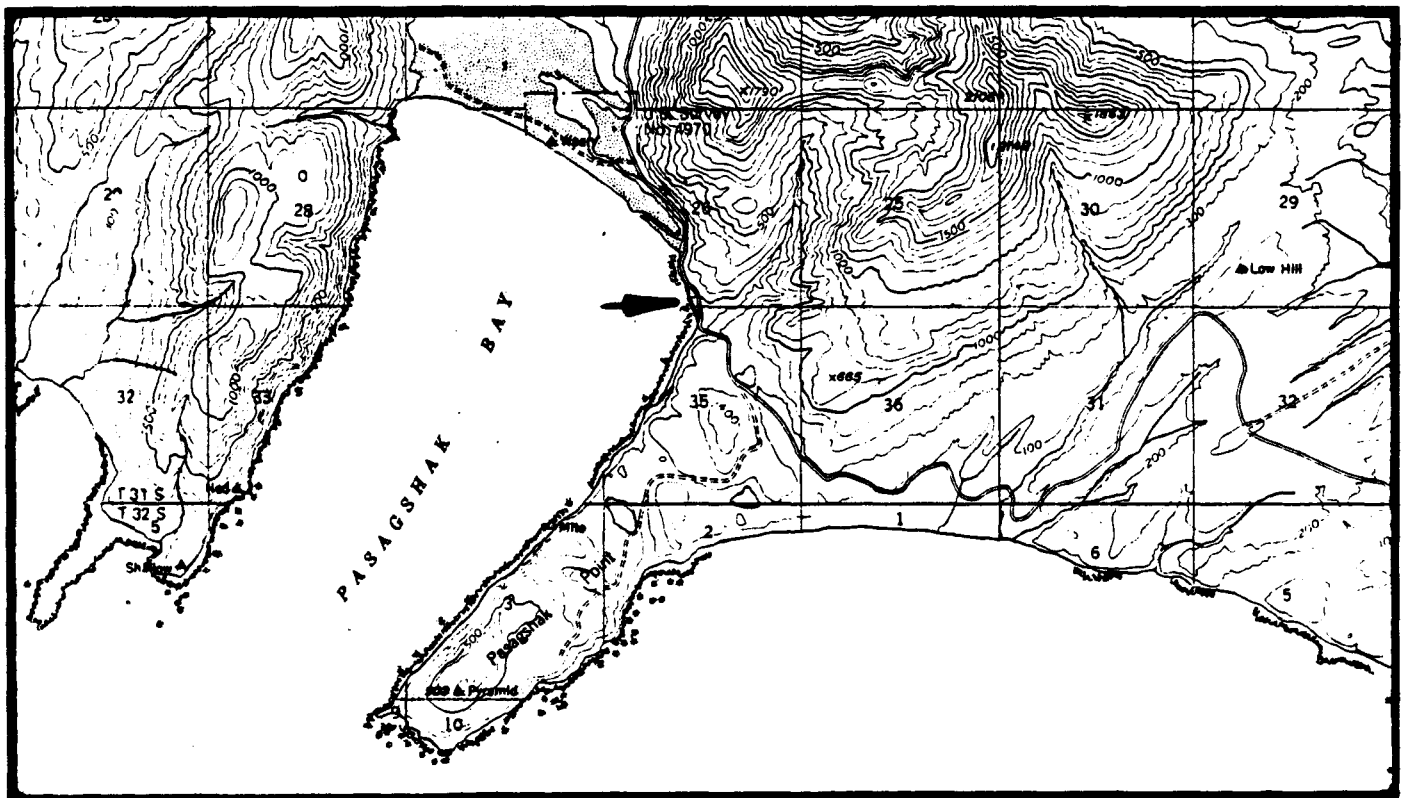
Legal Description: The area of use is located within Sections 26 and 35, Township 31S, Range 20W, Seward Meridian.

Acreage: 60-foot wide shoreline easement

Purpose: For use as a boat launch and access to other bays.

Source: Roger Smith, ADF&G, July 31, 1984

Map:



KODIAK B-1 and B-2

KODIAK R-21
(Lake Rose Tead)

General Location: The sites are located on the eastern shore of Lake Rose Tead and near the main road to Pasagshak Bay.

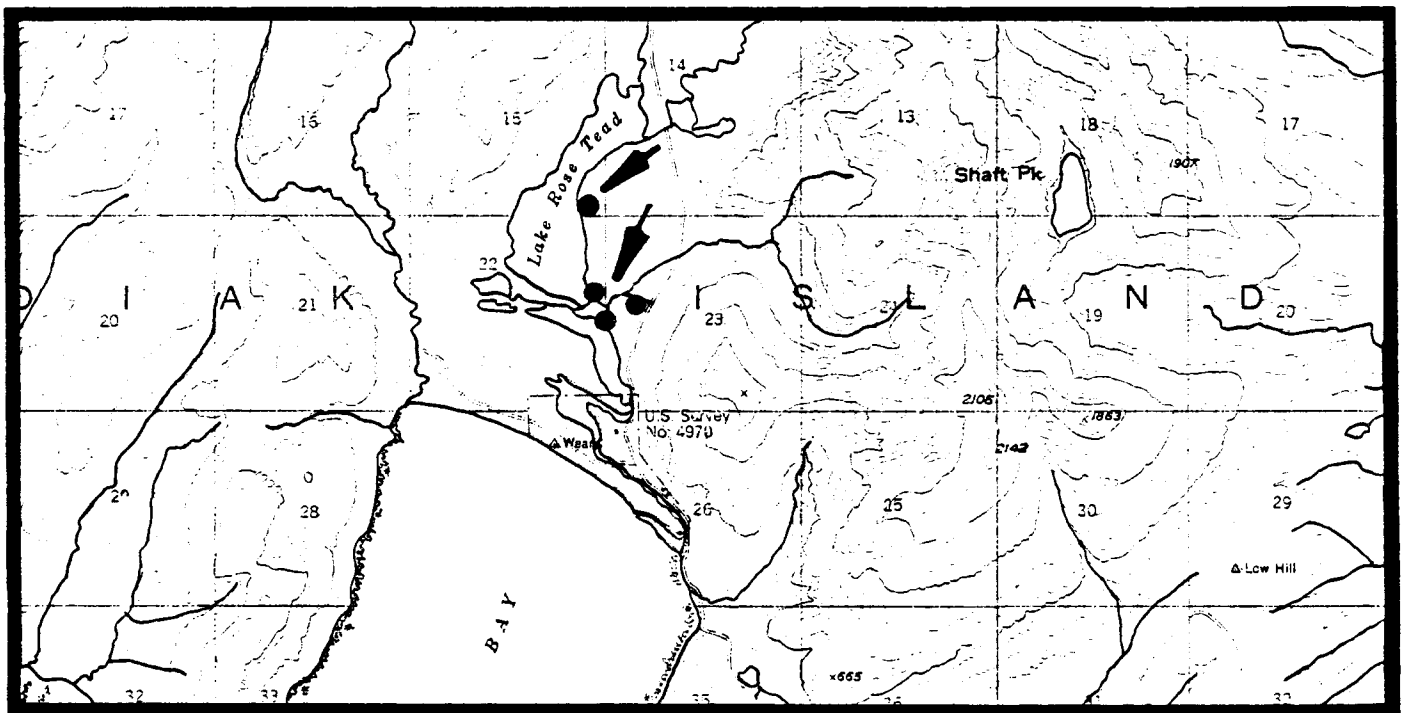
Legal Description: The sites are located within Sections 15, 22 and 23, Township 31S, Range 20W, Seward Meridian.

Acreeage: 5 acres and a 25-foot wide access trail to Lake Rose Tead.

Purpose: For use as campsites, parking areas, and access to sportfishing (silver, king, and red salmon, and Dolly Varden).

Source: John Murray, ADF&G, July 31, 1984

Map:



KODIAK B-1 and B-2

KODIAK R-22
(Pasagshak Bay)

General Location: The trail is located between Pasagshak and Portage Bays.

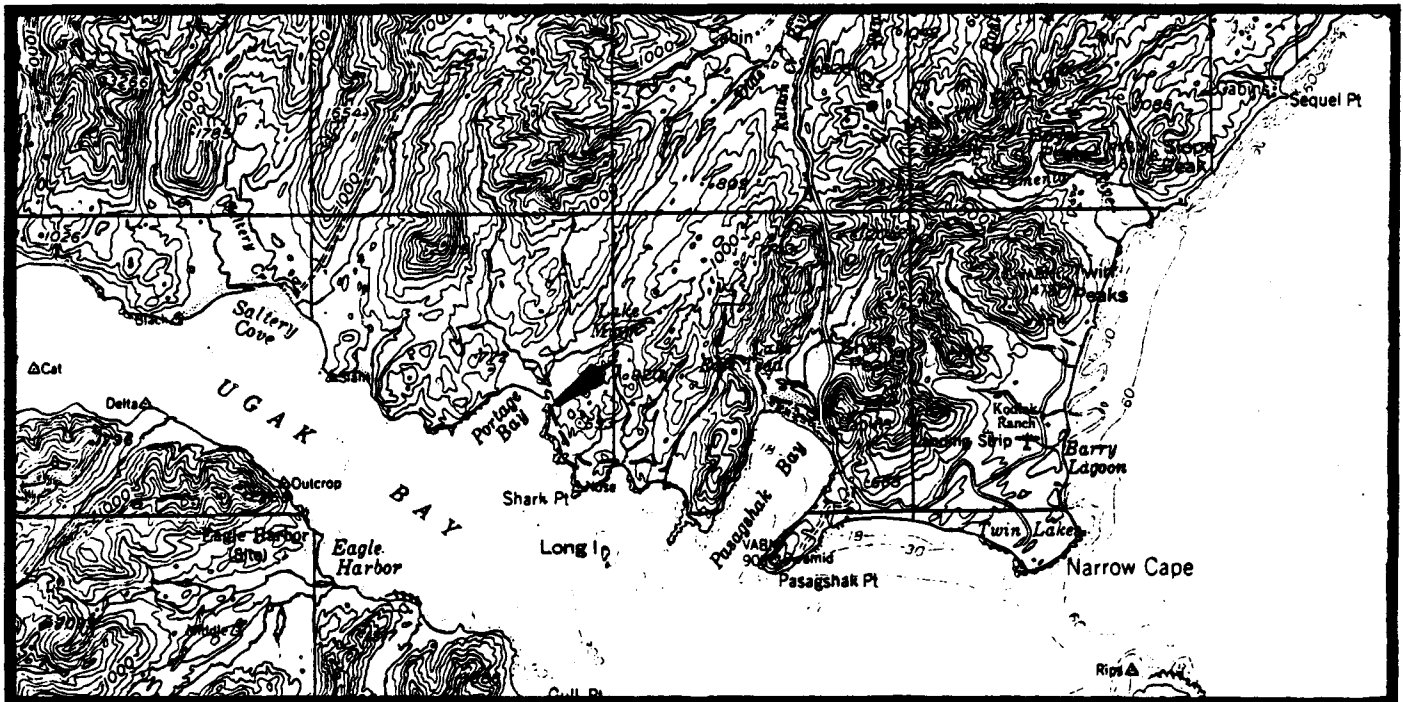
Legal Description: The trail is located within Township 31S, Range 20W, and Township 31S, Range 21W, all within the Seward Meridian.

Acreage: 25-foot wide access trail

Purpose: Access to hunting (deer) and sportfishing (silver and red salmon, Dolly Varden, and rainbow trout).

Source: Roger Smith, ADF&G, July 31, 1984; John Murray, ADF&G, August 17, 1984.

Map:



KODIAK

KODIAK R-23
(Ugak Bay)

General Location: The areas of use are located along the coast between Portage and Pasagshak bays.

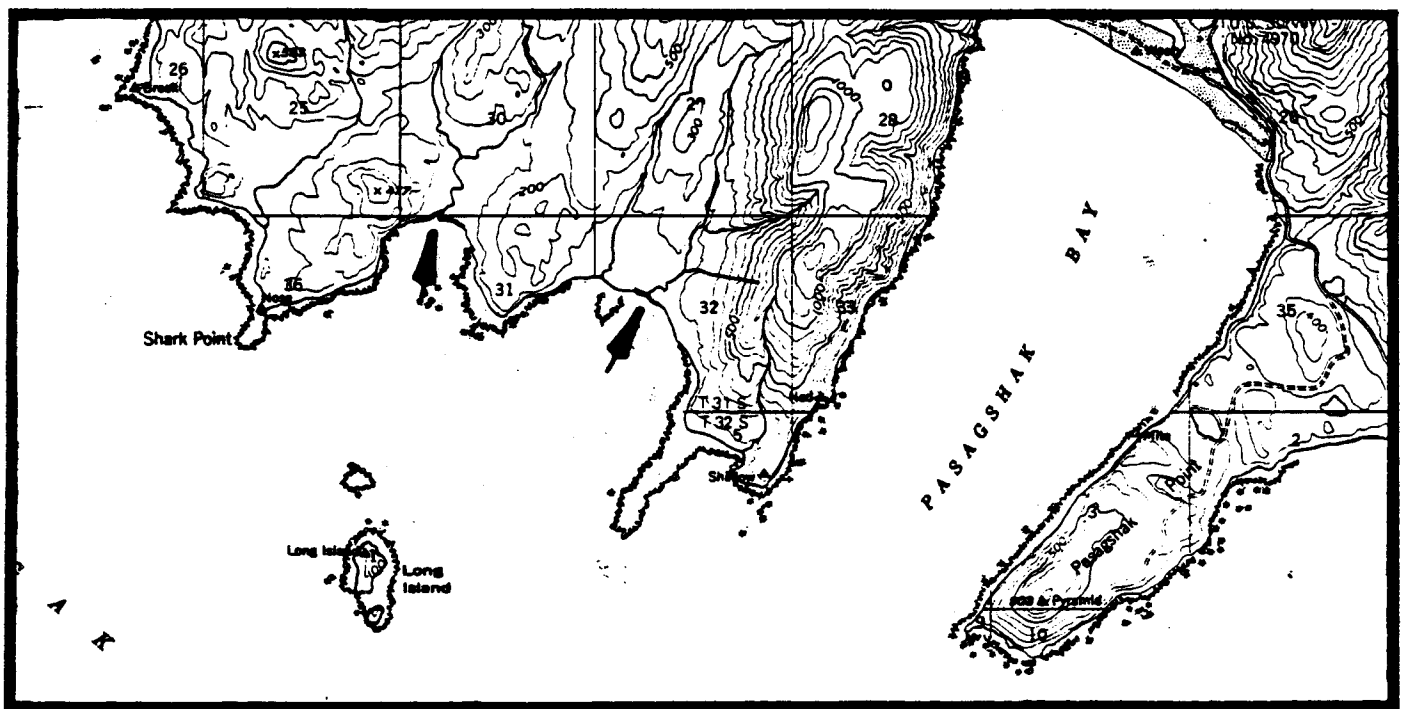
Legal Description: The areas of use are located within Sections 30, 31, and 32, Township 31S, Range 20W, Seward Meridian.

Acreage: 60-foot wide shoreline easements

Purpose: For use as a tie-up for boats and access to hunting (deer).

Source: Roger Smith, ADF&G, July 31, 1984

Map:



KODIAK B-1 and B-2

KODIAK R-24
(Lake Miam)

General Location: The site is located at the outlet of Lake Miam.


Legal Description: The site is located within Section 13, Township 31S, Range 21W, Seward Meridian.

Acres: 5 acres and a 25-foot wide streamside easement to Portage Bay.

Purpose: For use as a campsite, a trail to saltwater, a tie-up for boats and floatplanes, and access to hunting (waterfowl, bear, and deer), and sportfishing (silver, red, and pink salmon, Dolly Varden, and rainbow trout).

Source: Larry Van Daele, ADF&G, March 19, 1984; Roger Smith, ADF&G, July 31, 1984; John Murray, ADF&G, August 17, 1984.

Map:



KODIAK B-1 and B-2, C-2

KODIAK R-25
(Portage Bay)

General Location: The site is located at the head of Portage Bay.

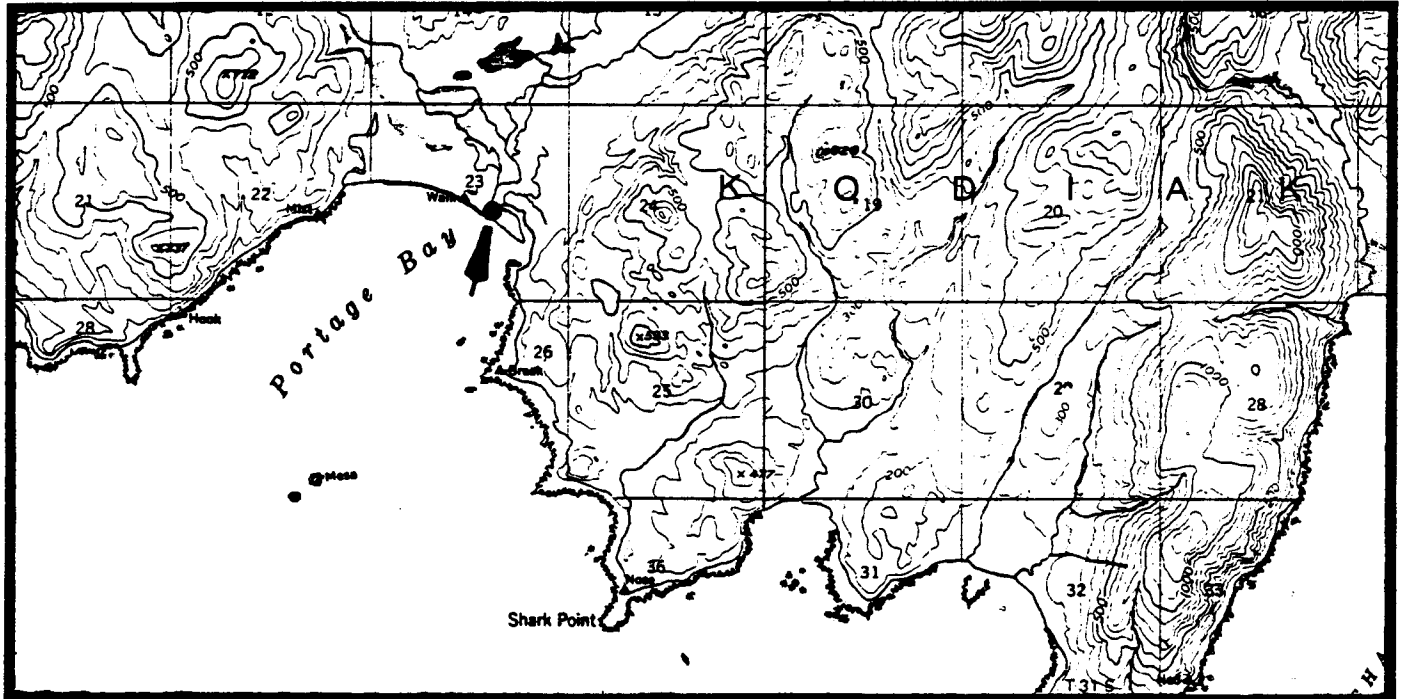
Legal Description: The site is located within Section 23, Township 31S, Range 21W, Seward Meridian.

Acreage: 5 acres and a 60-foot wide shoreline easement along the head of the bay west of the site.

Purpose: For use as a campsite, a tie-up for boats and floatplanes, wheeled plane landing on the beach, and access to hunting (deer, waterfowl, and occasionally bear), sportfishing (salmon), and razor clam digging.

Source: Roger Smith, ADF&G, July 31, 1984; John Murray, ADF&G, August 17, 1984.

Map:



KODIAK B-1 and B-2

KODIAK R-26
(Ugak Bay)

General Location: The area of use is located northwest of Gull Point and across Ugak Bay from Portage Bay.

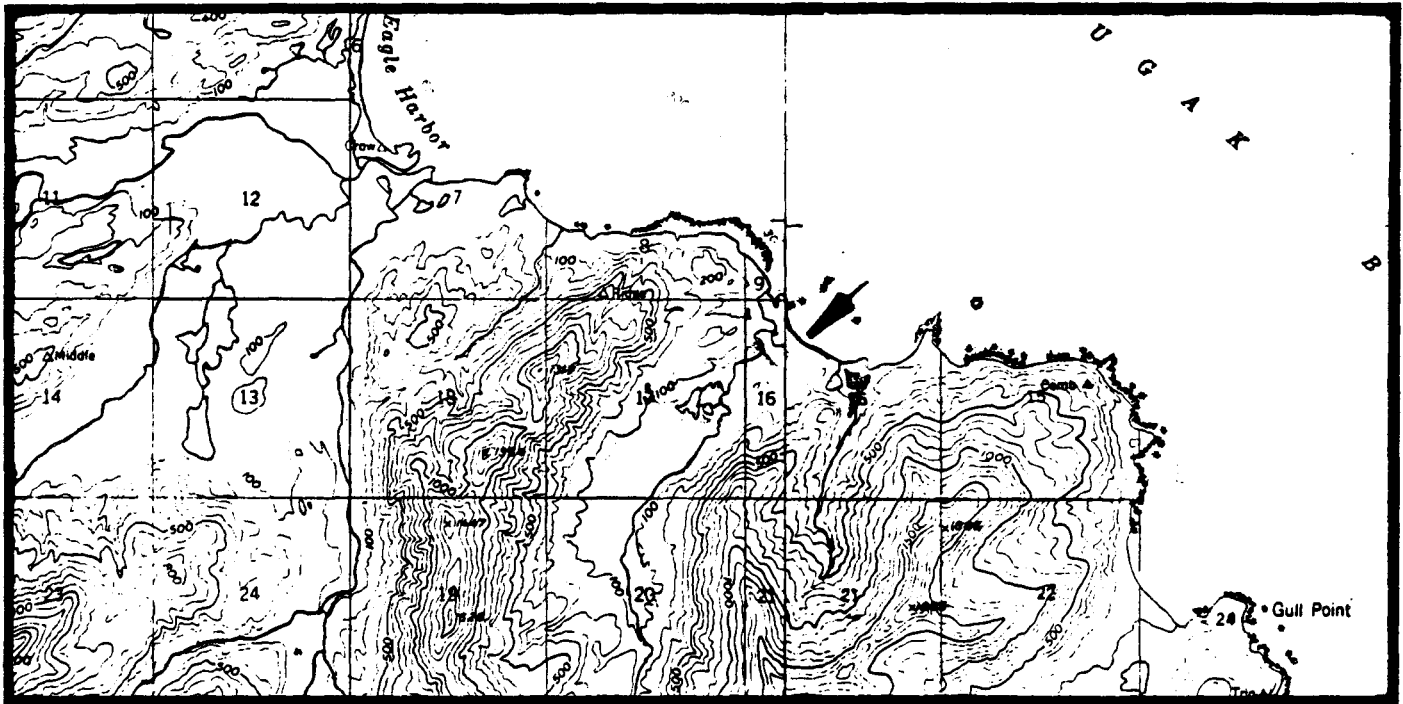
Legal Description: The area of use is located within Section 16, Township 32S, Range 21W, Seward Meridian.

Acreage: 60-foot wide shoreline easement

Purpose: For use as a floatplane tie-up and wheeled plane access on beach, and access to hunting (deer).

Source: Roger Smith, ADF&G , July 31, 1984

Map:



KODIAK B-1 and B-2, B-3

KODIAK R-27
(Gull Point)

General Location: The area of use is located on the shore of an unnamed bay to the west of Gull Point.

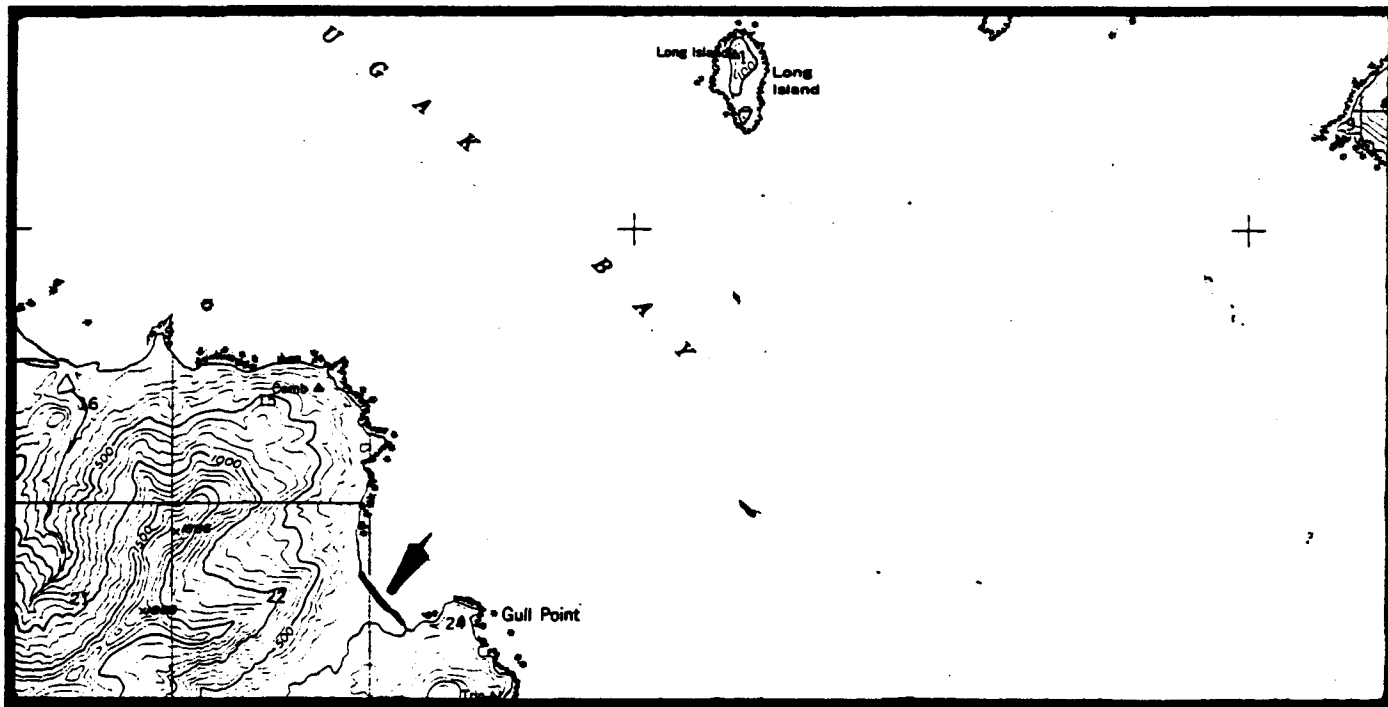
Legal Description: The area of use is located within Sections 22 and 23 (incorrectly noted as Section 24 on the 1981 limited revisions copy of the Kodiak B-1 and B-2 map), Township 32S, Range 21W, Seward Meridian.

Acreage: 60-foot wide shoreline easement

Purpose: For use as a camping area, a tie-up for boats, and access to hunting (deer and bear).

Source: Roger Smith, ADF&G, July 31, 1984

Map:



KODIAK B-1 and B-2

KODIAK R-28
(Gull Cape Lagoon)

General Location: The site is located between Gull Point and Dangerous Cape.

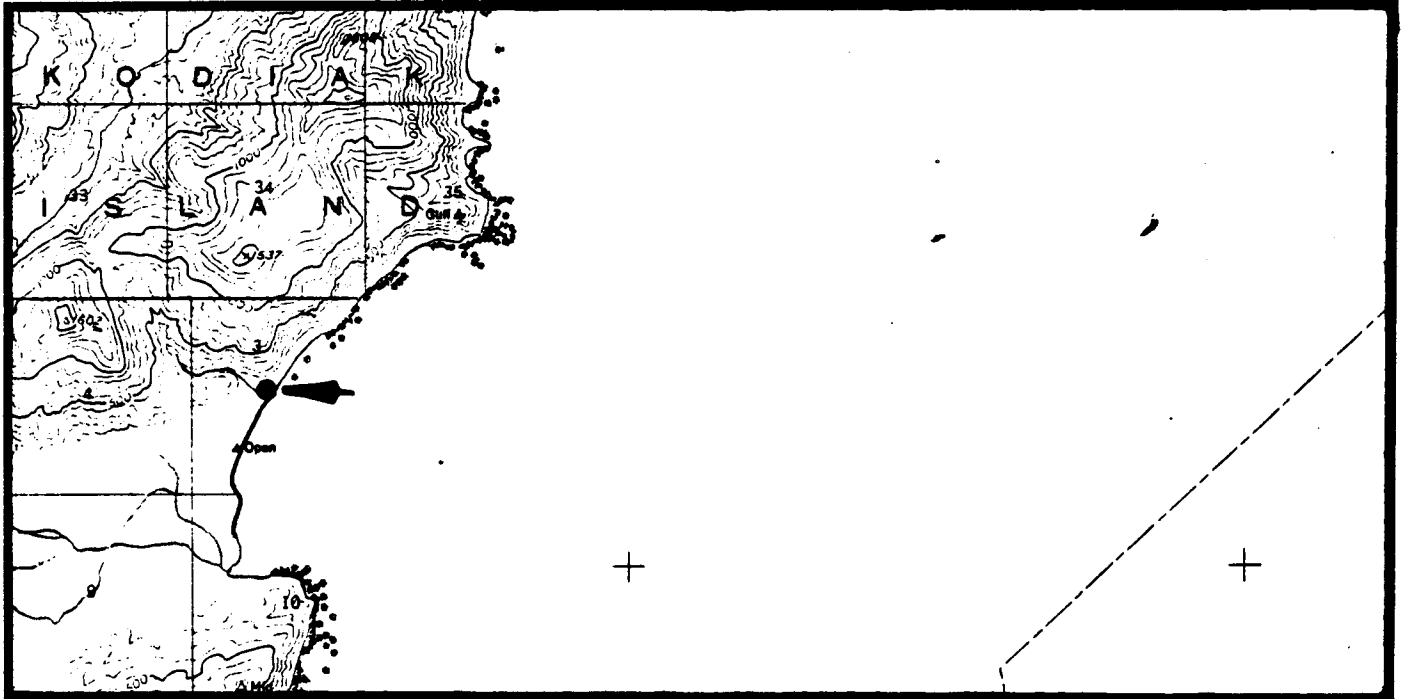
Legal Description: The site is located within Section 4 (incorrectly noted as Section 3 on the 1981 limited revisions copy of the Kodiak B-1 and B-2 map), Township 33S, Range 21W, Seward Meridian.

Acreage: 5 acres and a 60-foot wide shoreline easement south of the site.

Purpose: For use as a campsite, a tie-up for floatplanes and boats, a beach landing area, and access to hunting (deer and waterfowl).

Source: Roger Smith, ADF&G, July 31, 1984; John Murray, ADF&G, August 17, 1984.

Map:



KODIAK B-1 and B-2

KODIAK R-29
(Boulder Bay)

General Location: The trail is located between Boulder Bay and Gull Cape Lagoon (which was created during the 1964 earthquake).

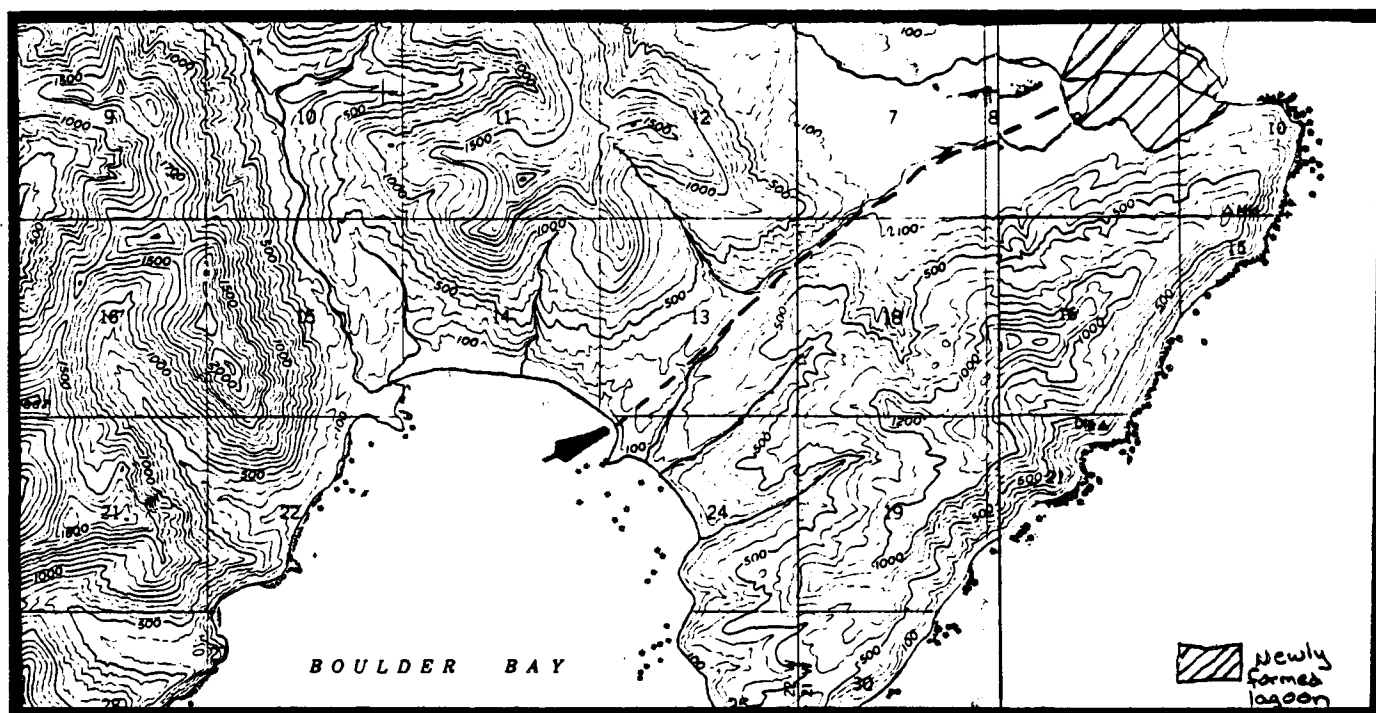
Legal Description: The trail is located within Township 33S, Range 21W, and Township 33S, Range 22W, all within the Seward Meridian.

Acreage: 25-foot wide access trail

Purpose: Recreational access.

Source: Roger Smith, ADF&G, July 31, 1984

Map:



KODIAK B-1 and B-2, B-3

KODIAK R-30
(Boulder Bay)

General Location: The area of use is located at the head of Boulder Bay.

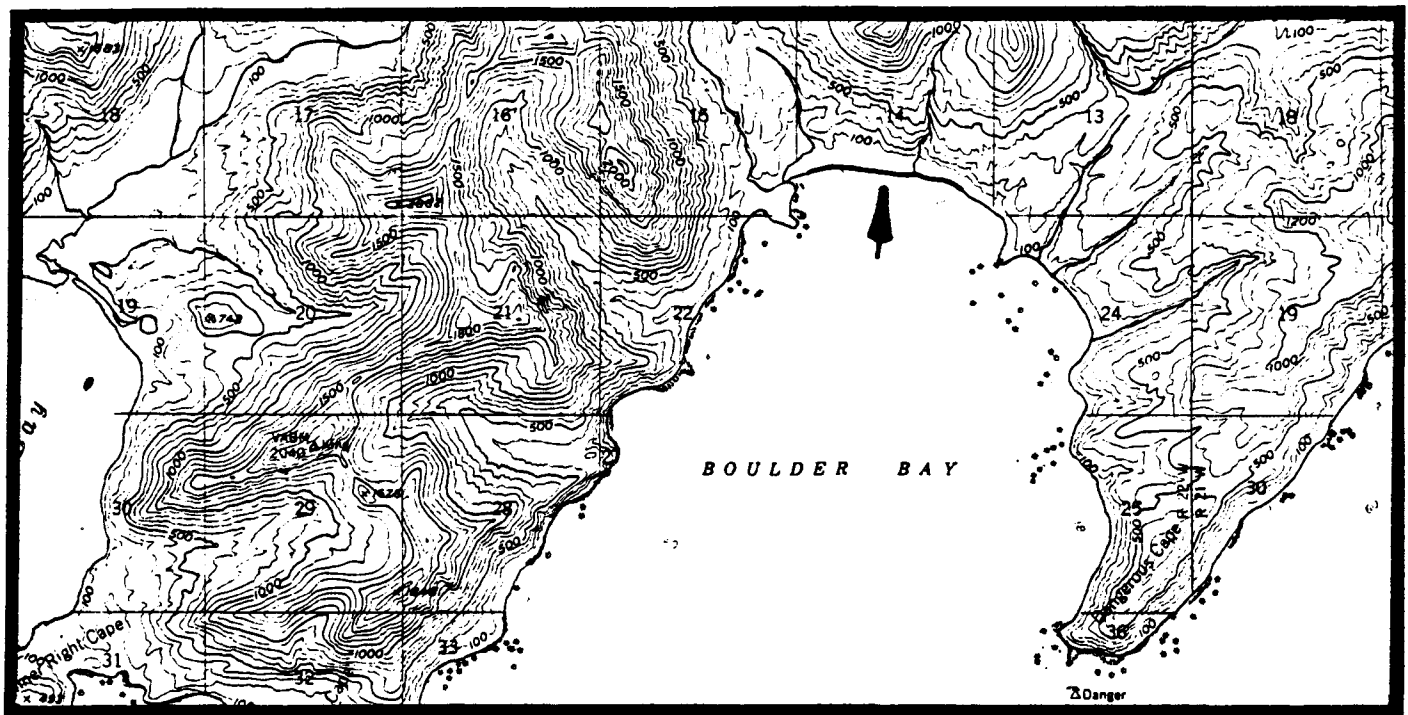
Legal Description: The area of use is located within Section 14, Township 33S, Range 22W, Seward Meridian.

Acreage: 60-foot wide shoreline easement

Purpose: For use as a camping area, a tie-up for boats, beach landing area, and access to hunting (deer and bear).

Source: Roger Smith, ADF&G, July 31, 1984

Map:



KODIAK B-3

KODIAK R-31
(Eagle Harbor)

General Location: The site is located west of the mouth of an unnamed stream that empties into Eagle Harbor.

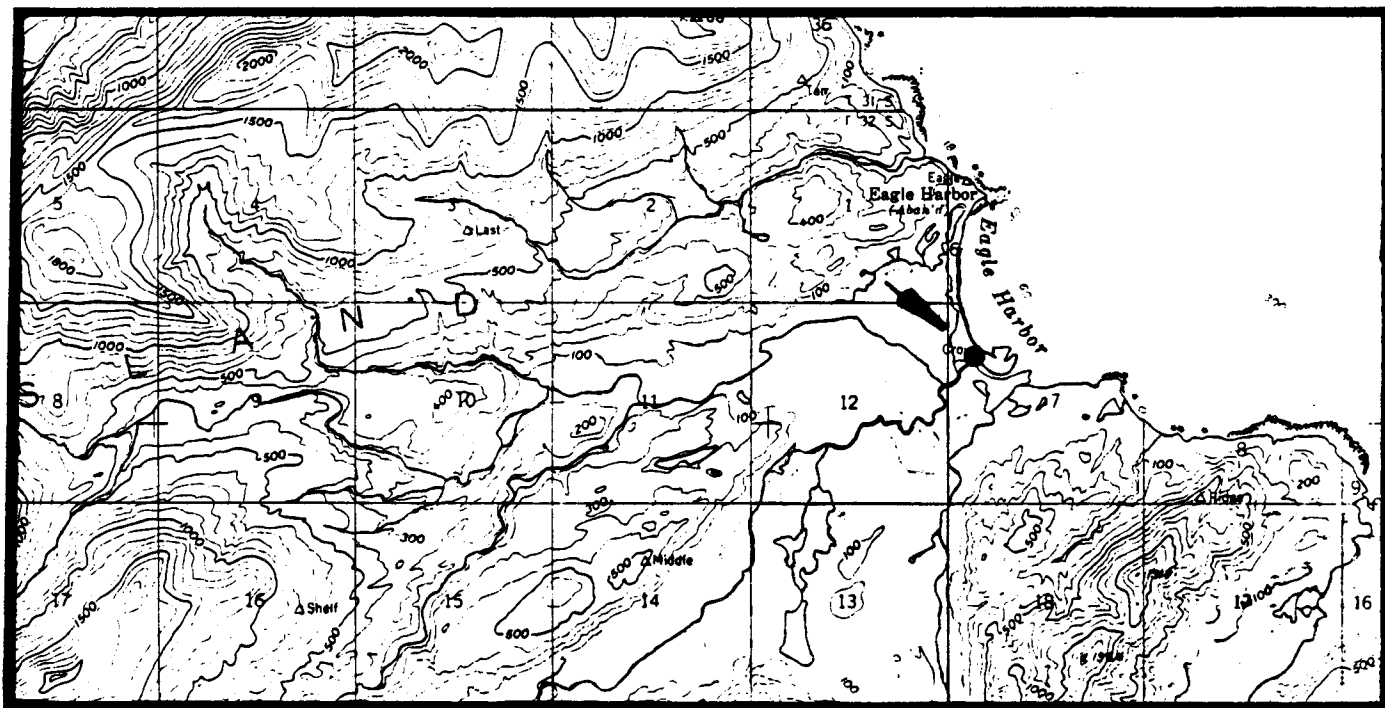
Legal Description: The site is located within Section 7, Township 32S, Range 21W, Seward Meridian.

Acreage: 5 acres, a 25-foot wide streamside easement along the first mile of the stream, and a 60-foot wide shoreline easement along the bay.

Purpose: For use as a campsite, a tie-up for floatplanes or boats, a wheeled plane landing area along the beach, and access to hunting (waterfowl, deer, and bear), and sportfishing (silver and pink salmon, and Dolly Varden).

Source: Roger Smith, ADF&G, July 31, 1984; John Murray, ADF&G, August 17, 1984.

Map:



KODIAK B-3

KODIAK R-32
(South Salterey Cove)

General Location: The area of use is located on the shore between Salterey Cove and Portage Bay.

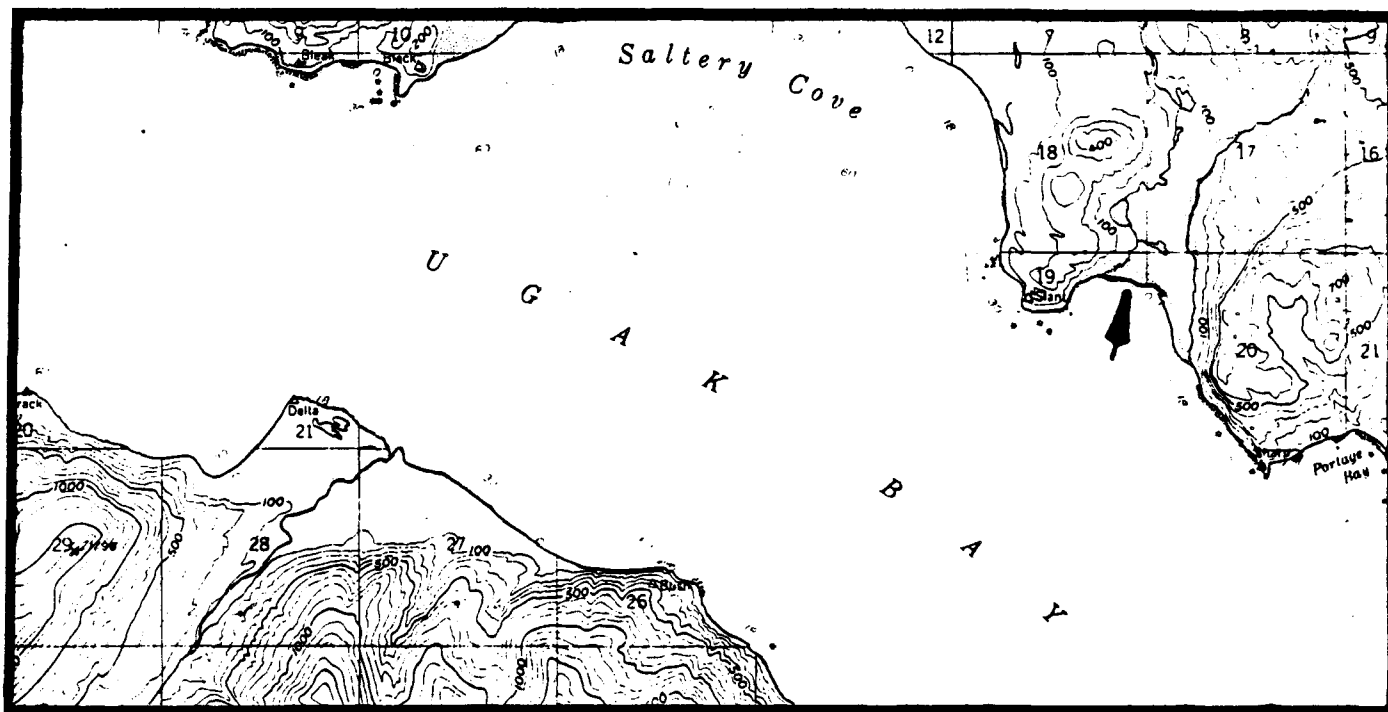
Legal Description: The area of use is located within Sections 19 and 20, Township 31S, Range 21W, Seward Meridian.

Acreage: 60-foot wide shoreline easement

Purpose: For use as a camping area, and access to hunting (deer).

Source: Roger Smith, ADF&G, July 31, 1984

Map:



KODIAK B-3

KODIAK R-33
(Ugak Bay)

General Location: The areas of use are located on the south shore of Ugak Bay across from Saltery Cove.

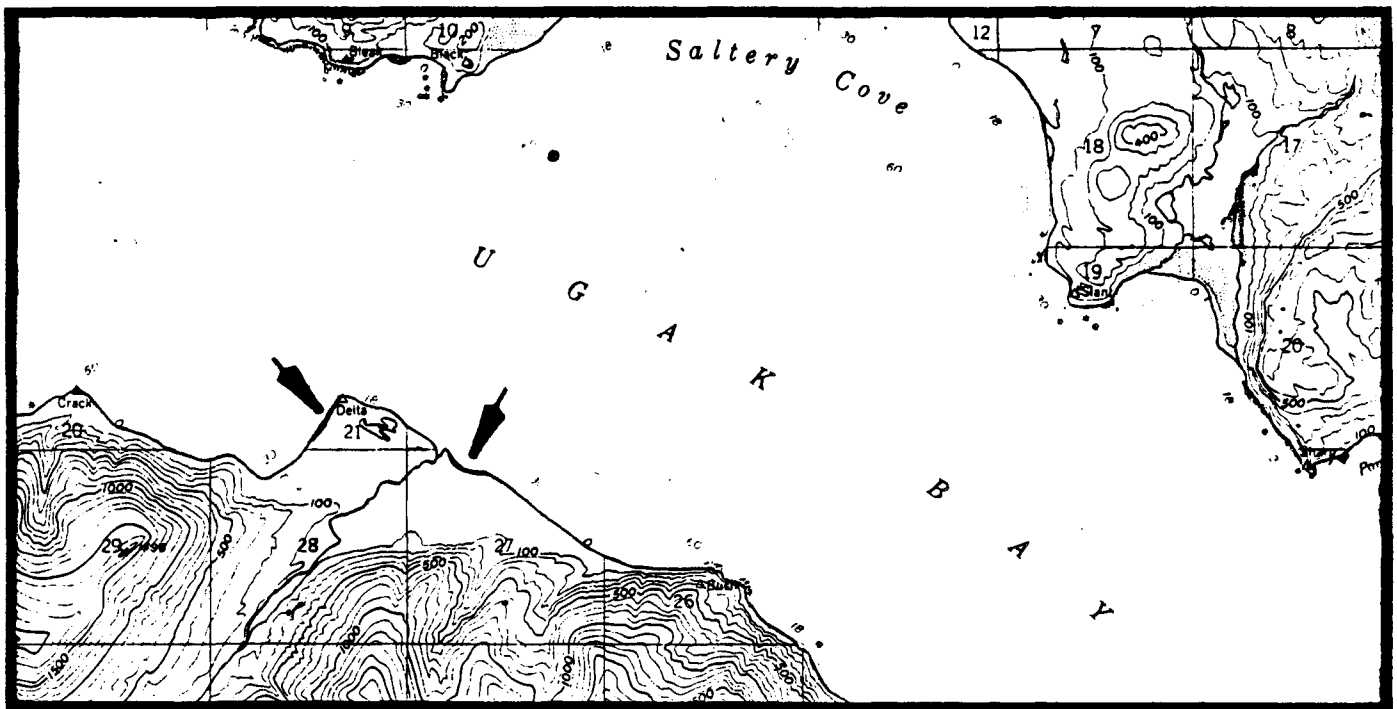
Legal Description: The areas of use are located within Sections 21 and 27, Township 31S, Range 22W, Seward Meridian.

Acreage: 60-foot wide shoreline easements

Purpose: For use as a camping area, and access to hunting (deer and bear).

Source: Roger Smith, ADF&G, July 31, 1984

Map:



KODIAK B-3

KODIAK R-34
(Santa Flavia Bay)

General Location: The area of use is located on the northeast shore of Santa Flavia Bay.

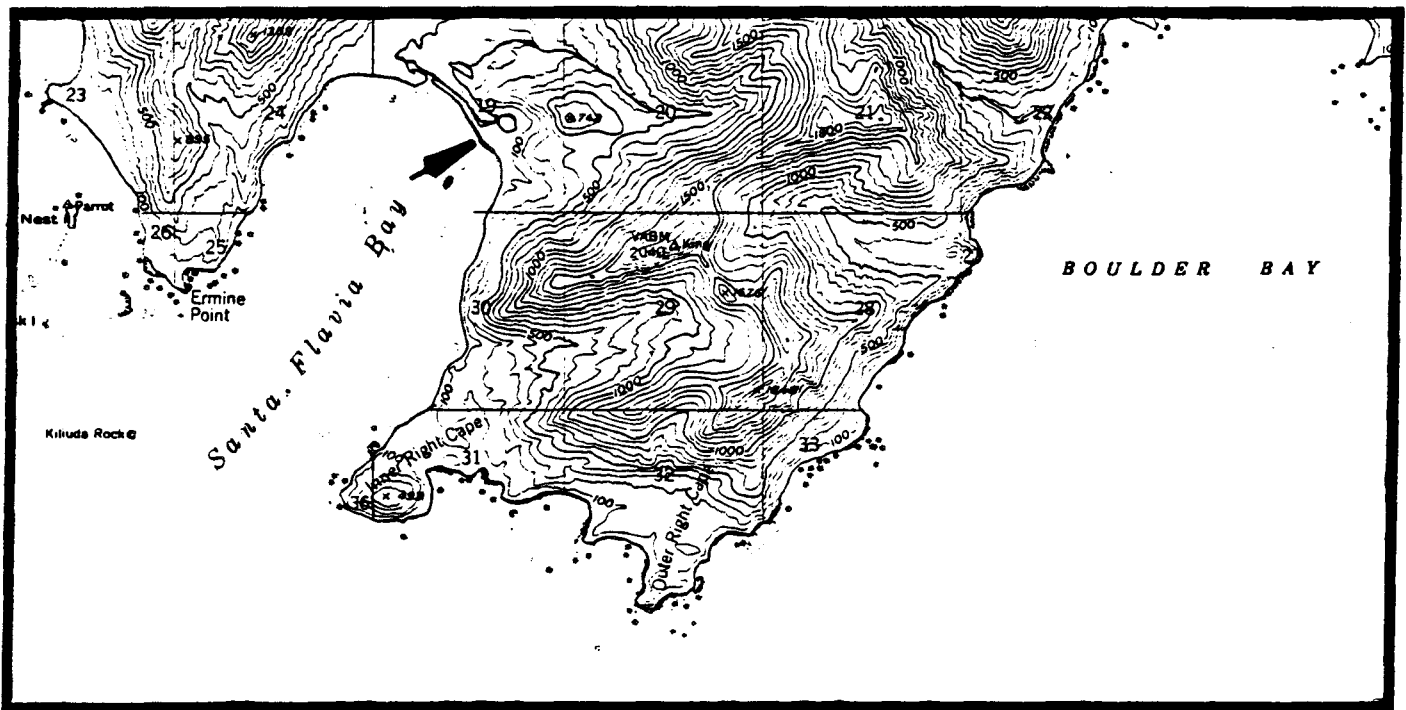
Legal Description: The area of use is located within Section 19, Township 33S, Range 22W, Seward Meridian.

Acreage: 60-foot wide shoreline easement

Purpose: For use as a camping area, a tie-up for boats and floatplanes, and access to hunting (deer and bear).

Source: Roger Smith, ADF&G, July 31, 1984

Map:



KODIAK B-3

KODIAK R-35
(Shearwater Bay)

General Location: The areas of use are located at the head of Shearwater Bay.

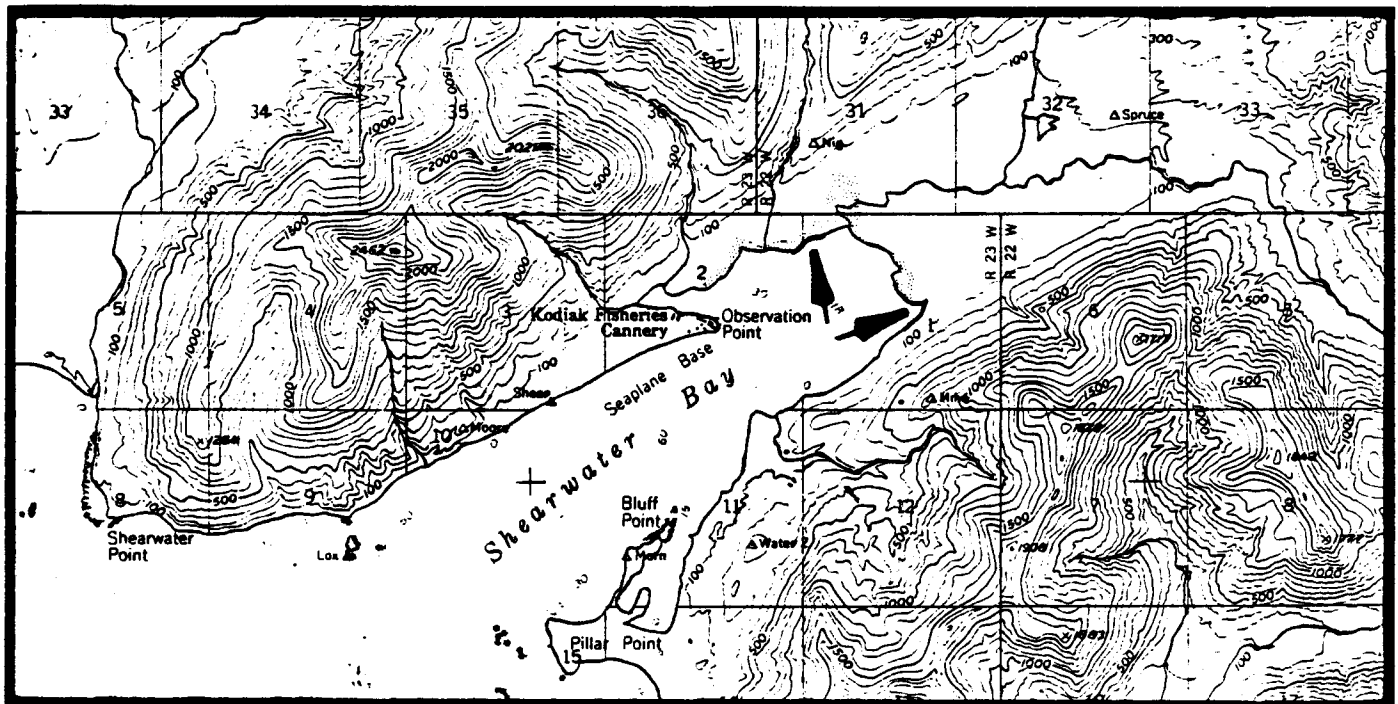
Legal Description: The areas of use are located within Sections 1 and 2, Township 33S, Range 23W, Seward Meridian.

Acreage: 60-foot wide shoreline easements

Purpose: For use as a camping area, a tie-up for floatplanes and boats, and access to hunting (deer and bear).

Source: Roger Smith, ADF&G, July 31, 1984

Map:



KODIAK B-3

KODIAK R-36
(Shearwater Bay)

General Location: The site is located on the eastern shore of Shearwater Bay.

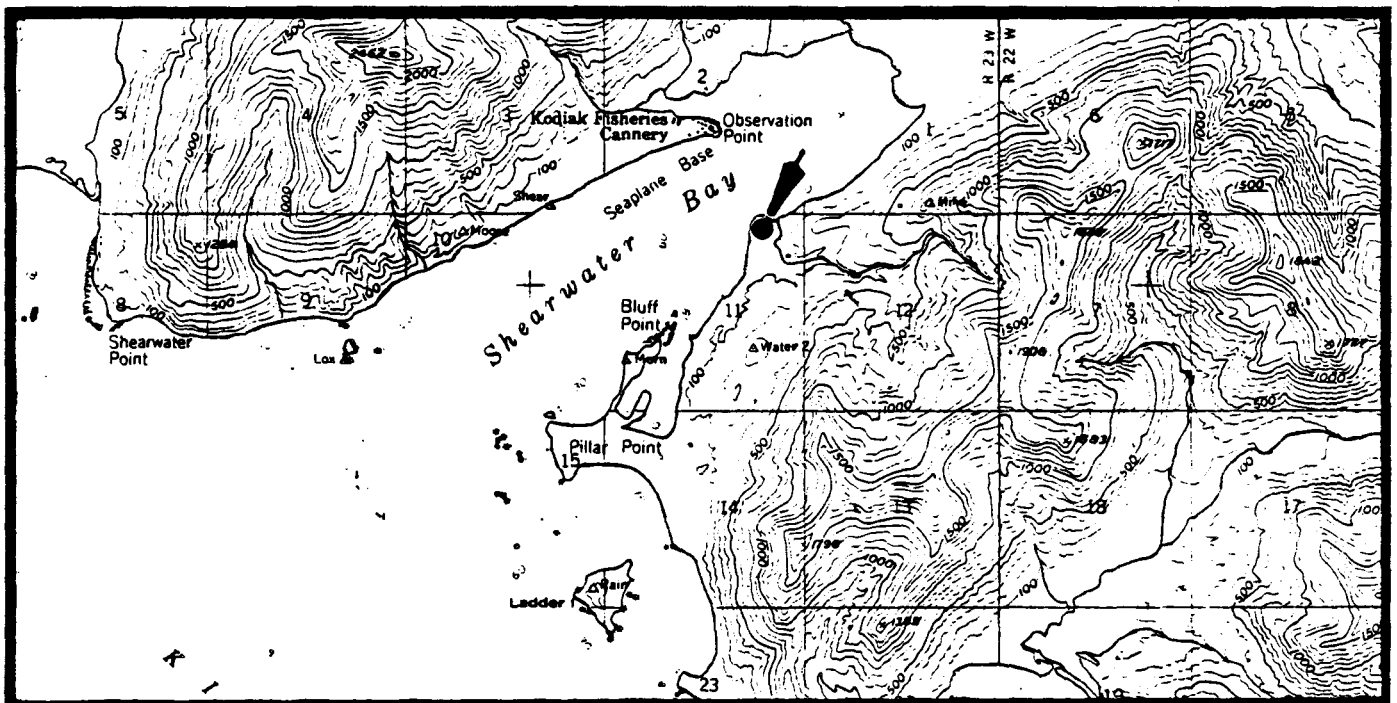
Legal Description: The site is located within Section 11, Township 33S, Range 23W, Seward Meridian.

Acreage: 5 acres

Purpose: For use as a campsite, a tie-up for floatplanes and boats, and access to hunting (deer and bear).

Source: Roger Smith, ADF&G, July 31, 1984; John Murray, ADF&G, August 17, 1984.

Map:



KODIAK B-3

KODIAK R-37
(Observation Point)

General Location: The site is located on Observation Point.

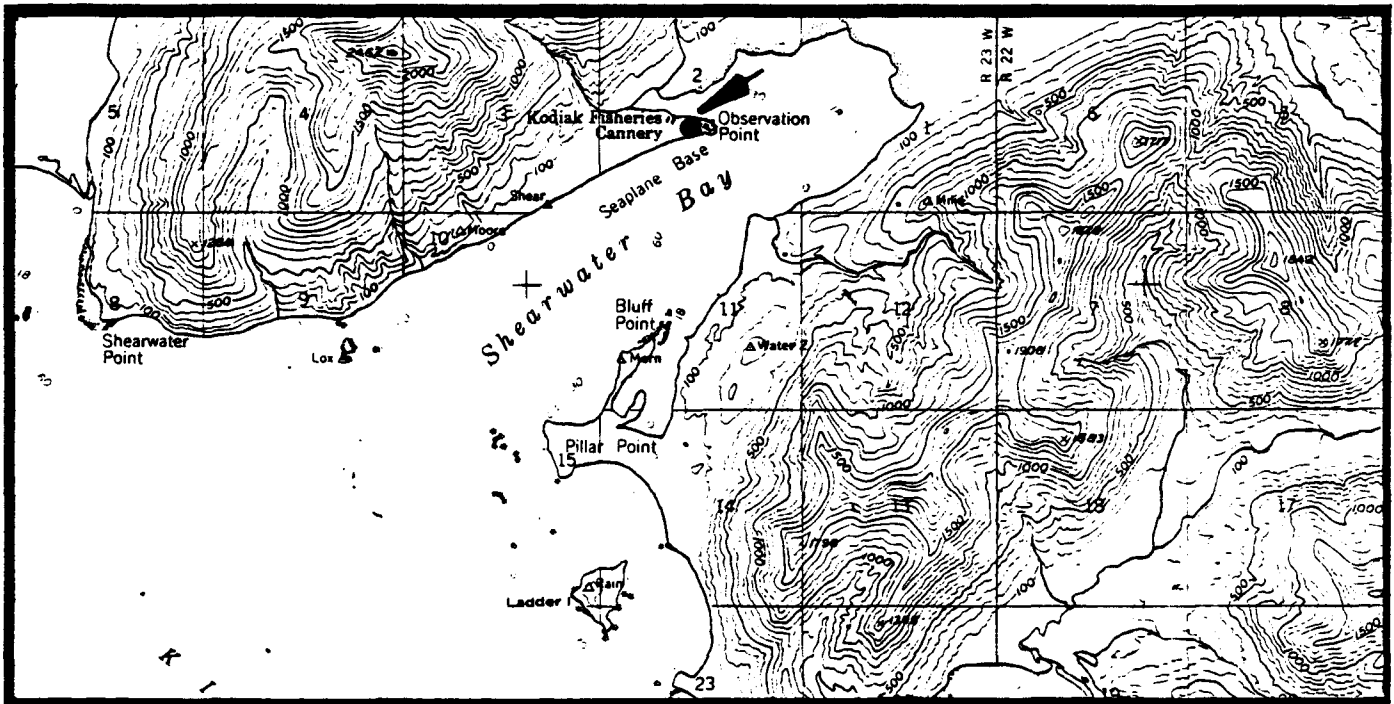
Legal Description: The site is located within Section 2, Township 33S, Range 23W, Seward Meridian.

Acreage: 5 acres

Purpose: For use as a campsite, a tie-up for floatplanes and boats, and access to hunting (deer and bear).

Source: Roger Smith, ADF&G, July 31, 1984; John Murray, ADF&G, August 17, 1984.

Map:



KODIAK B-3

KODIAK R-38
(Kiliuda Bay)

General Location: The site is located on the southeast shore of Kiliuda Bay.

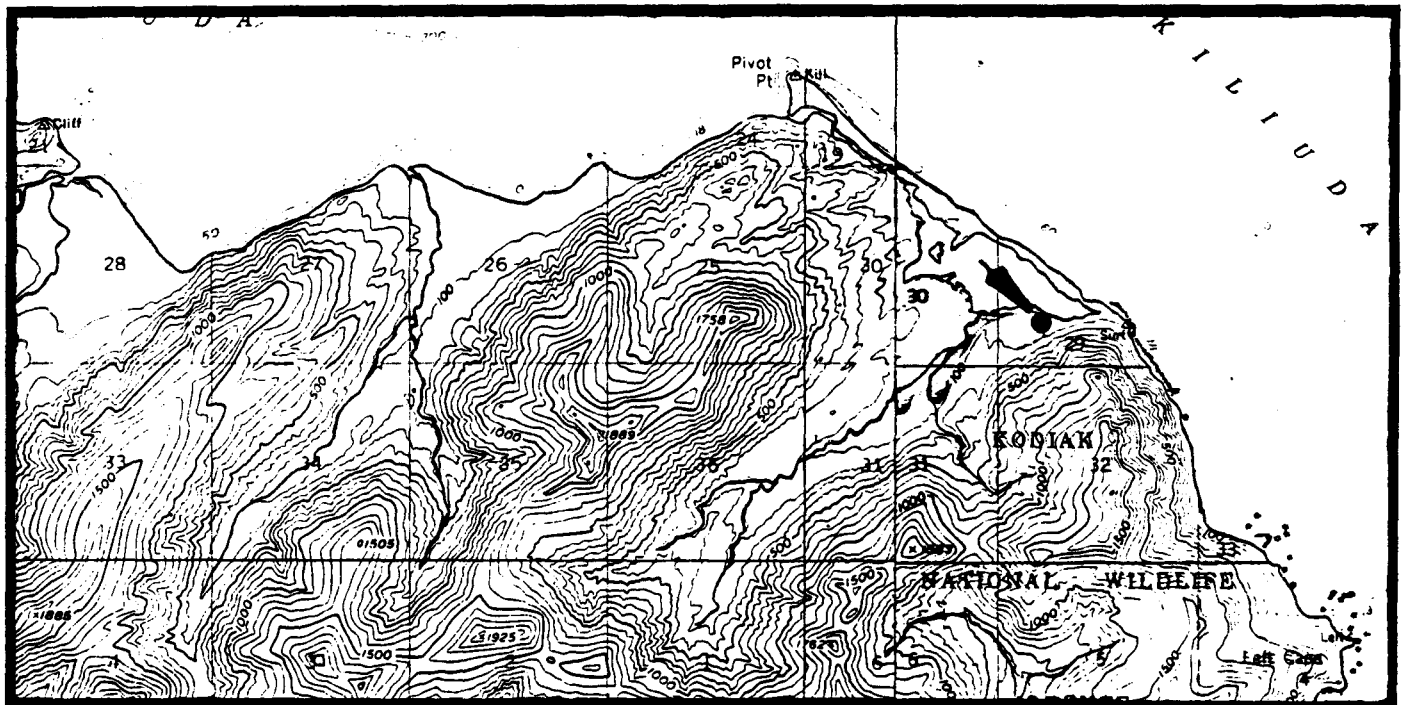
Legal Description: The site is located within Section 29, Township 33S, Range 23W, Seward Meridian.

Acreage: 5 acres

Purpose: For use as a campsite, a tie-up for boats and floatplanes, beach landings, and access to hunting (deer and bear).

Source: John Murray, ADF&G, August 17, 1984

Map:



KODIAK B-3 and B-4

KODIAK R-39
(An unnamed lake)

General Location: The lake is located north of the extreme southern arm of Ugak Bay.


Legal Description: The lake is located within Sections 30 and 31, Township 31S, Range 23W, and Sections 25 and 36, Township 31S, Range 24W, all within the Seward Meridian.

Acreage: 60-foot wide shoreline easement around the lake.

Purpose: For use as a camping area, a floatplane tie-up, and access to hunting (goat).

Source: Roger Smith, ADF&G, July 31, 1984

Map:



KODIAK B-4

KODIAK R-40
(Ugak Bay)

General Location: The site is located at the head of the southern arm of Ugak Bay.

Legal Description: The site is located within Section 6, Township 32S, Range 23W, Seward Meridian.

Acreage: 5 acres

Purpose: For use as a campsite, a tie-up for floatplanes and boats, and access to hunting (deer, bear, and goats).

Source: Roger Smith, ADF&G, July 31, 1984

Map:



KODIAK B-3, B-4

KODIAK R-41
(Kiliuda Bay)

General Location: The areas of use are located on the north shore of Kiliuda Bay, west of Coxcomb Point.

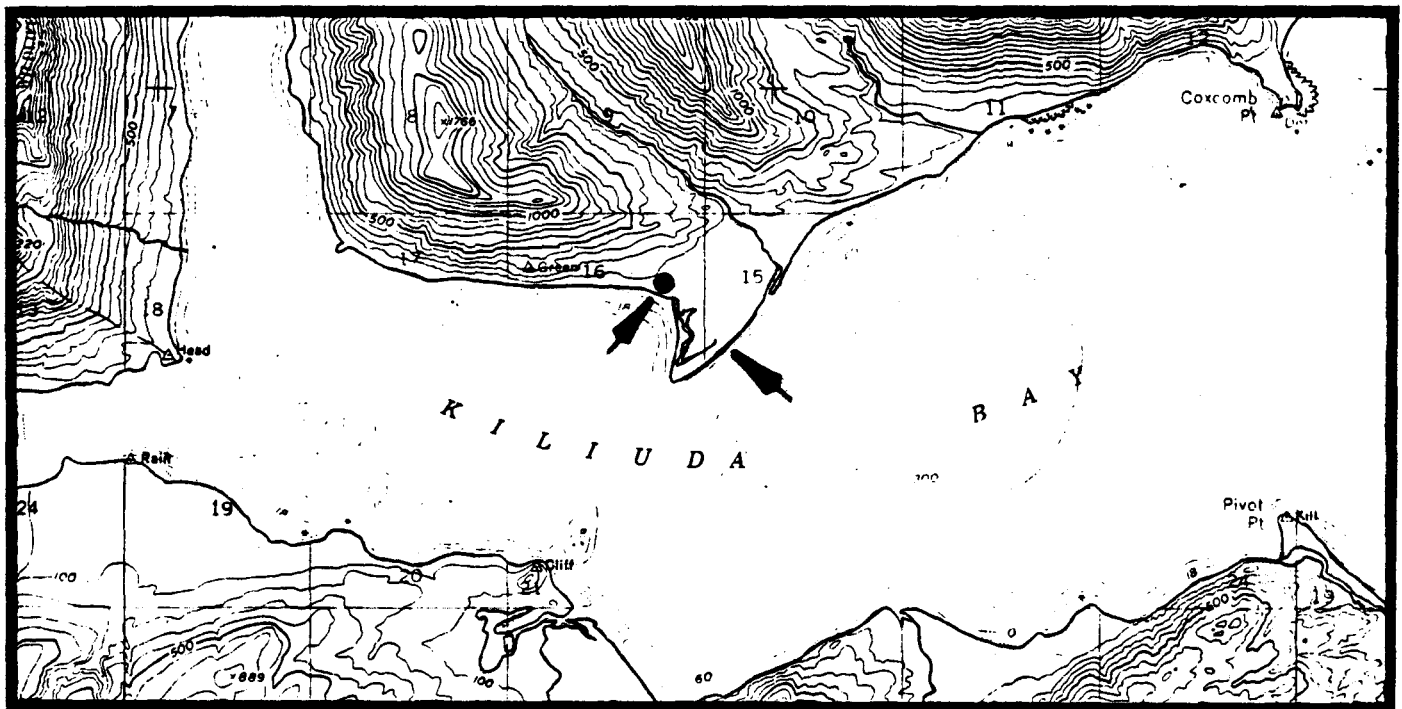
Legal Description: The areas of use are located within Sections 15 and 16, Township 33S, Range 24W, Seward Meridian.

Acreage: 5 acres and a 25-foot wide shoreline easement

Purpose: For use as a camping area, tie-up areas for floatplanes and boats, wheeled plane landings on beach, and access to hunting (bear and deer).

Source: John Murray, ADF&G, March 20, 1985

Map:



KODIAK B-4

KODIAK R-42
(Kiliuda Bay)

General Location: The site is located at the mouth of an unnamed lagoon.

Legal Description: The site is located within Sections 21 and 28, Township 33S, Range 24W, Seward Meridian.

Acreage: 5 acres and a 60-foot wide shoreline easement south of the site.

Purpose: For use as a campsite, a tie-up for floatplanes and boats, beach landing area, and access to hunting (bear and deer).

Source: John Murray, ADF&G, August 17, 1984

Map:



KODIAK B-4

KODIAK R-43
(Kiliuda Bay)

General Location: The area of use is located on the northwest shore of the north arm of Kiliuda Bay.

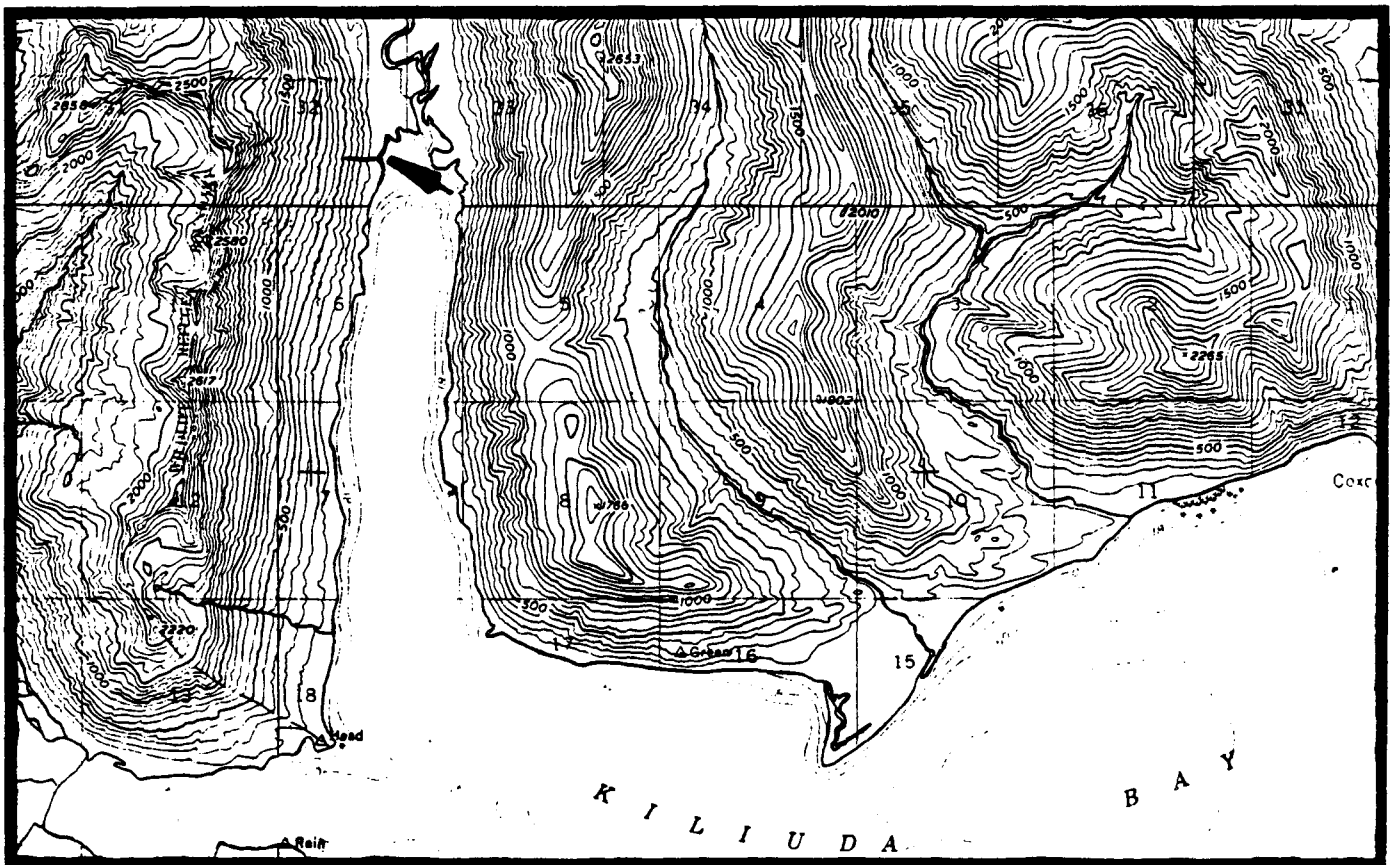
Legal Description: The area of use is located within Section 32, Township 32S, Range 24W, Seward Meridian.

Acreage: 60-foot wide shoreline easement

Purpose: For use as a camping area and access to hunting (bear, deer, and goat).

Source: Roger Smith, ADF&G, July 31, 1984

Map:



KODIAK R-44
(Kiliuda Bay)

General Location: The area of use is located at the head of the southern arm of Kiliuda Bay.

Legal Description: The area of use is located within Sections 13, 14, 23, and 24, Township 33S, Range 25W, Seward Meridian.

Acreage: 60-foot wide shoreline easement

Purpose: For use as a camping area, and access to hunting (bear, deer, and goat).

Source: Roger Smith, ADF&G, July 31, 1984

Map:



KODIAK B-4

KODIAK R-45
(Uyak Bay)

General Location: The site is located at the head of Uyak Bay.

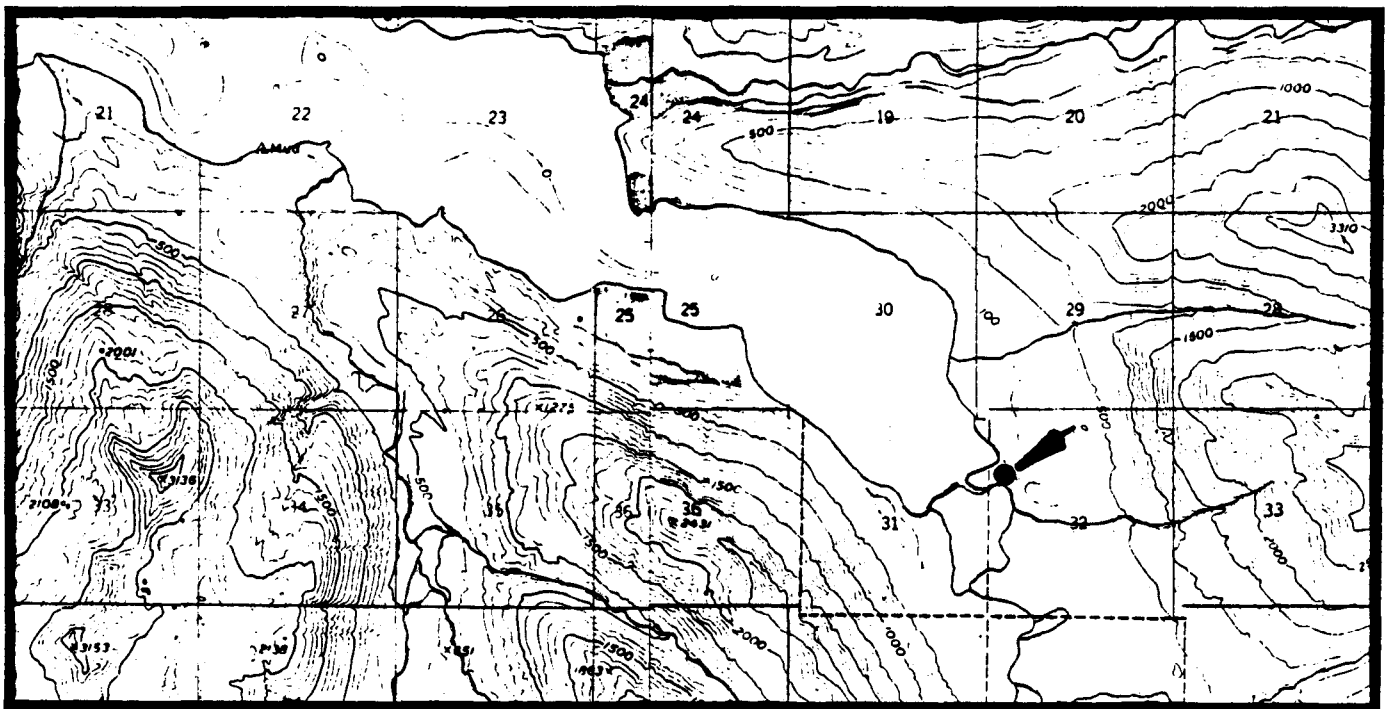
Legal Description: The site is located within Section 32, Township 33S, Range 27W, Seward Meridian.

Acreeage: 5 acres, a 25-foot wide shoreline easement along the head of Uyak Bay, and a 25-foot wide streamside easement along the lower $\frac{1}{4}$ mile of an unnamed stream.

Purpose: For use as a campsite, a tie-up for floatplanes and boats, and access to hunting (bear, deer, waterfowl, and potentially goat) and sportfishing (pink and silver salmon, and Dolly Varden).

Source: Roger Smith, ADF&G, July 31, 1984; John Murray, ADF&G, August 17, 1984.

Map:



KODIAK B-5, B-6

KODIAK R-46
(O'Malley Lake)

General Location: The site is located at the outlet of O'Malley Lake.

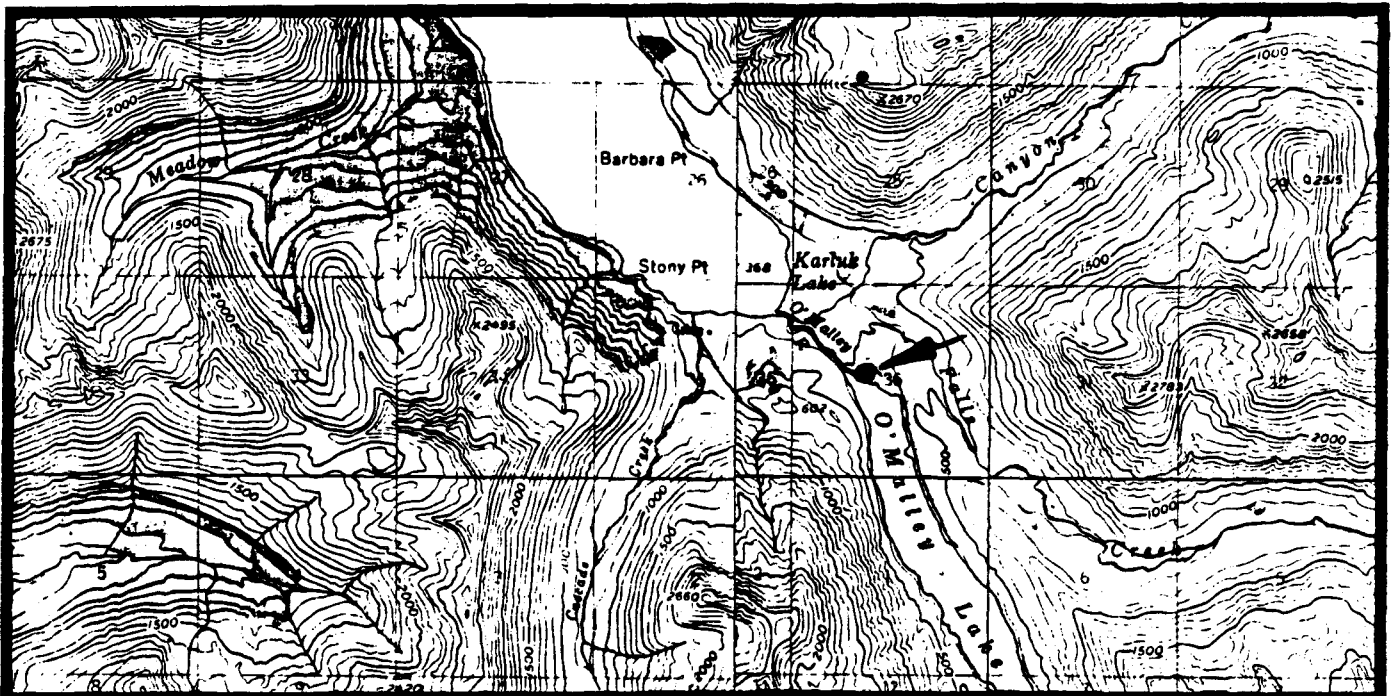
Legal Description: The site is located within Section 36, Township 33S, Range 30W, Seward Meridian.

Acreage: 5 acres and a 25-foot wide streamside easement along O'Malley River from O'Malley Lake to Karluk Lake.

Purpose: For use as a campsite, a floatplane tie-up, and access to hunting (bear) and some photography.

Source: Larry Van Daele, ADF&G, March 19, 1984; Roger Smith, ADF&G, July 31, 1984; John Murray, ADF&G, July 31, 1984.

Map:



KODIAK B-6 and KARLUK B-1

KODIAK R-47
(Thumb Lake)

General Location: Thumb Lake is located east of the north arm of Karluk Lake.

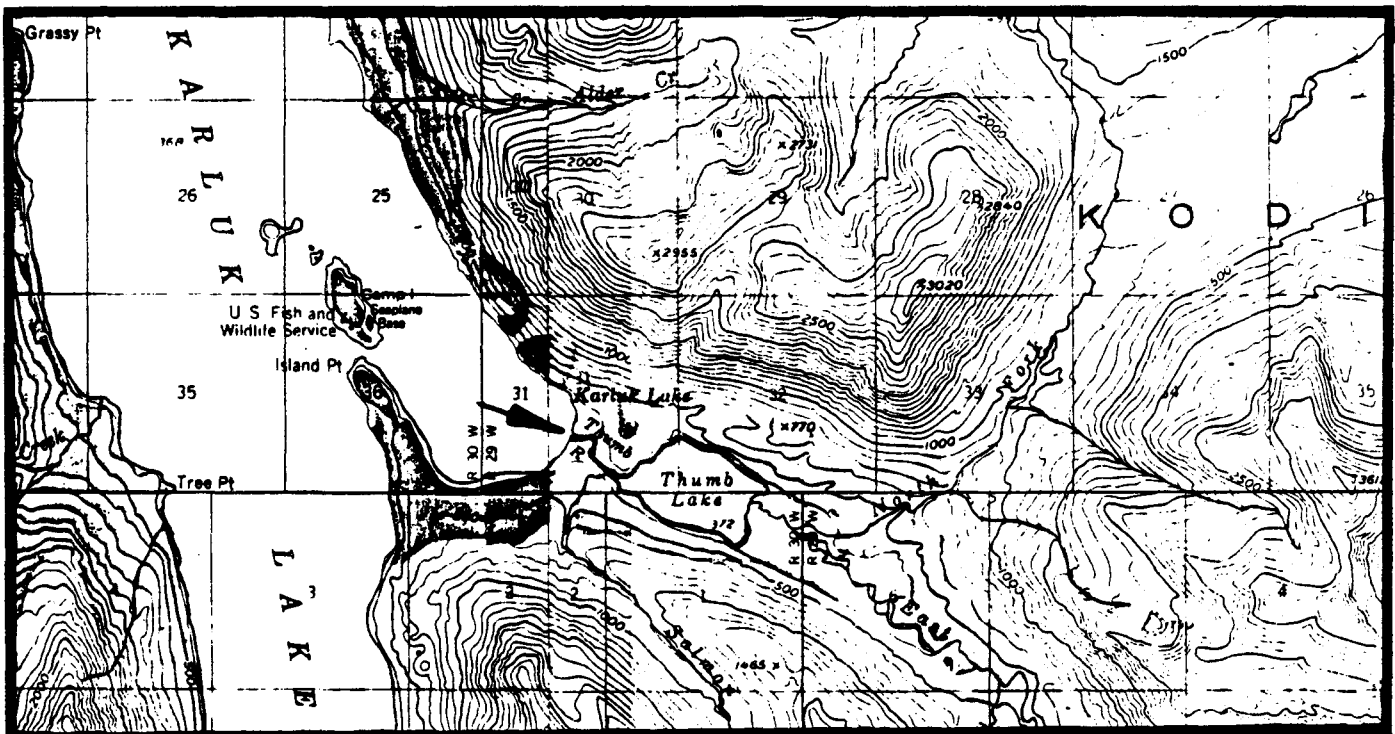
Legal Description: The area of use is located within Sections 31 and 32, Township 32S, Range 29W, and Section 1, Township 33S, Range 30W, all within the Seward Meridian.

Acreeage: 60-foot wide shoreline easement around Thumb Lake, and a 25-foot wide streamside easement along Thumb River.

Purpose: For use as a camping area, a floatplane tie-up, and access to hunting (bear and deer).

Source: Larry Van Daele, ADF&G, March 19, 1984; John Murray, ADF&G, July 31, 1984.

Map:



KODIAK B-6 and KARLUK B-1

KODIAK R-48
(Hidden Lakes)

General Location: The sites are located near Jupiter and Saturn lakes, part of a series of lakes known as Hidden Lakes.

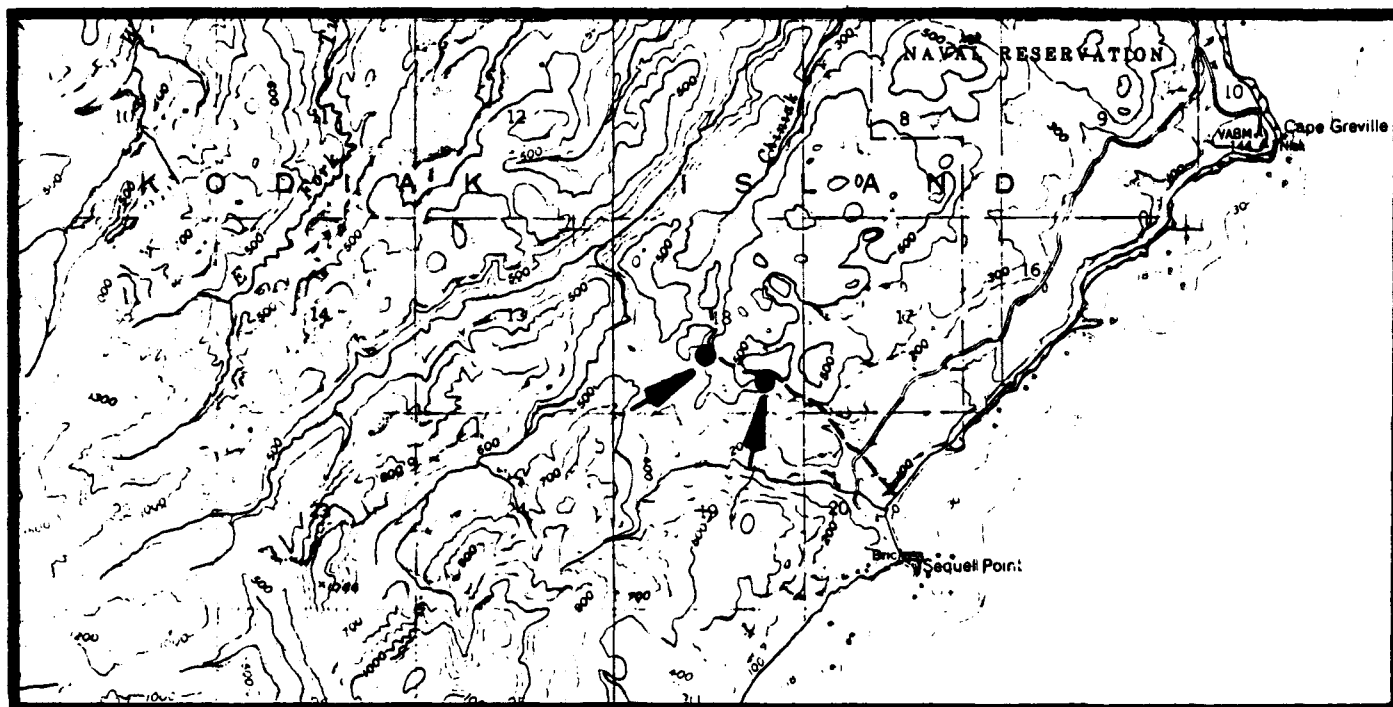
Legal Description: The sites are located within Section 18, Township 30S, Range 18W, Seward Meridian.

Acreage: 5 acres per site, and a 25-foot wide access trail between the Lakes and to the beach.

Purpose: For use as campsites and access to sportfishing (rainbow trout and Dolly Varden).

Source: John Murray, ADF&G, August 17, 1984

Map:



KODIAK C-1

KODIAK R-49
(Chiniak River)

General Location: The area of use is along the lower 3/4 mile of Chiniak River.

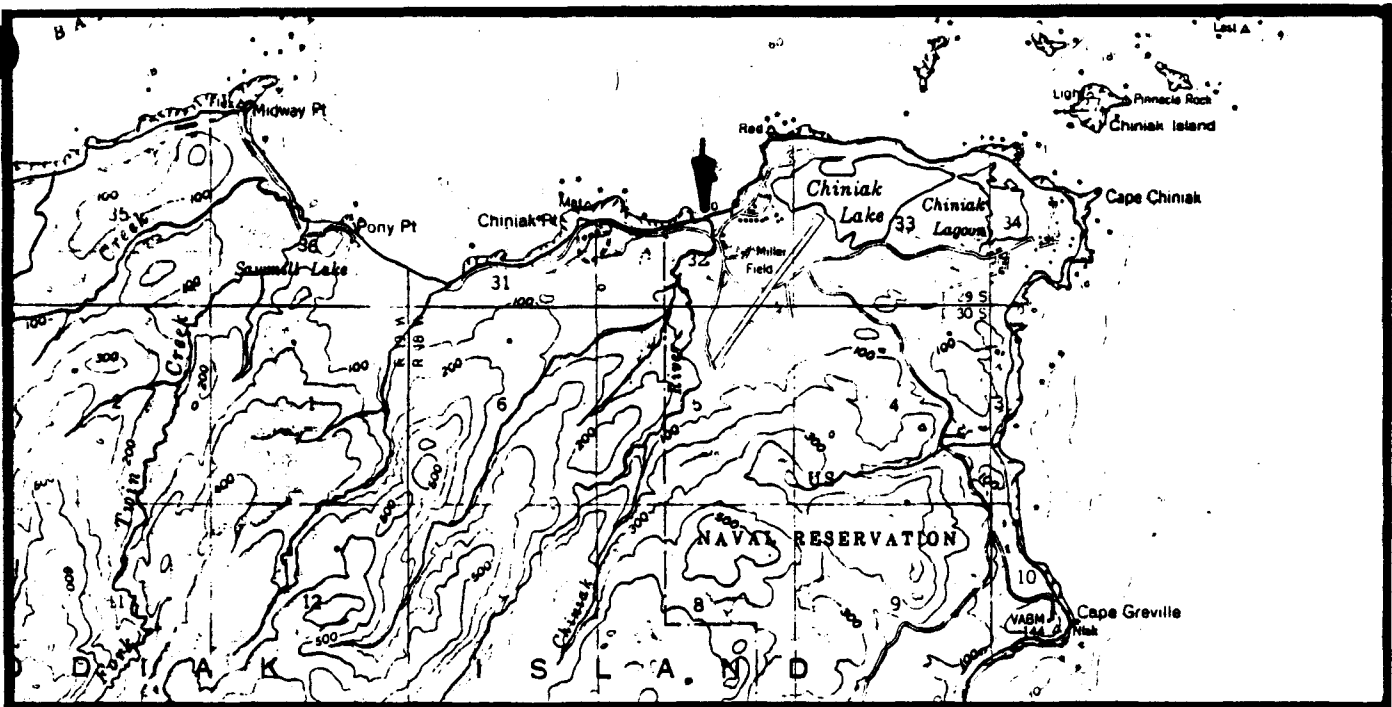
Legal Description: The area of use is located within Section 32, Township 29S, Range 18W, and Section 5, Township 30S, Range 18W, all within the Seward Meridian.

Acreage: 25-foot wide streamside easement

Purpose: Access to sportfishing (pink and silver salmon, and Dolly Varden).

Source: John Murray, ADF&G, August 17, 1984

Map:



KODIAK C-1

KODIAK R-50
(Sawmill or Pony Lake)

General Location: The lake is located east of Pony Point and Twin Creek.

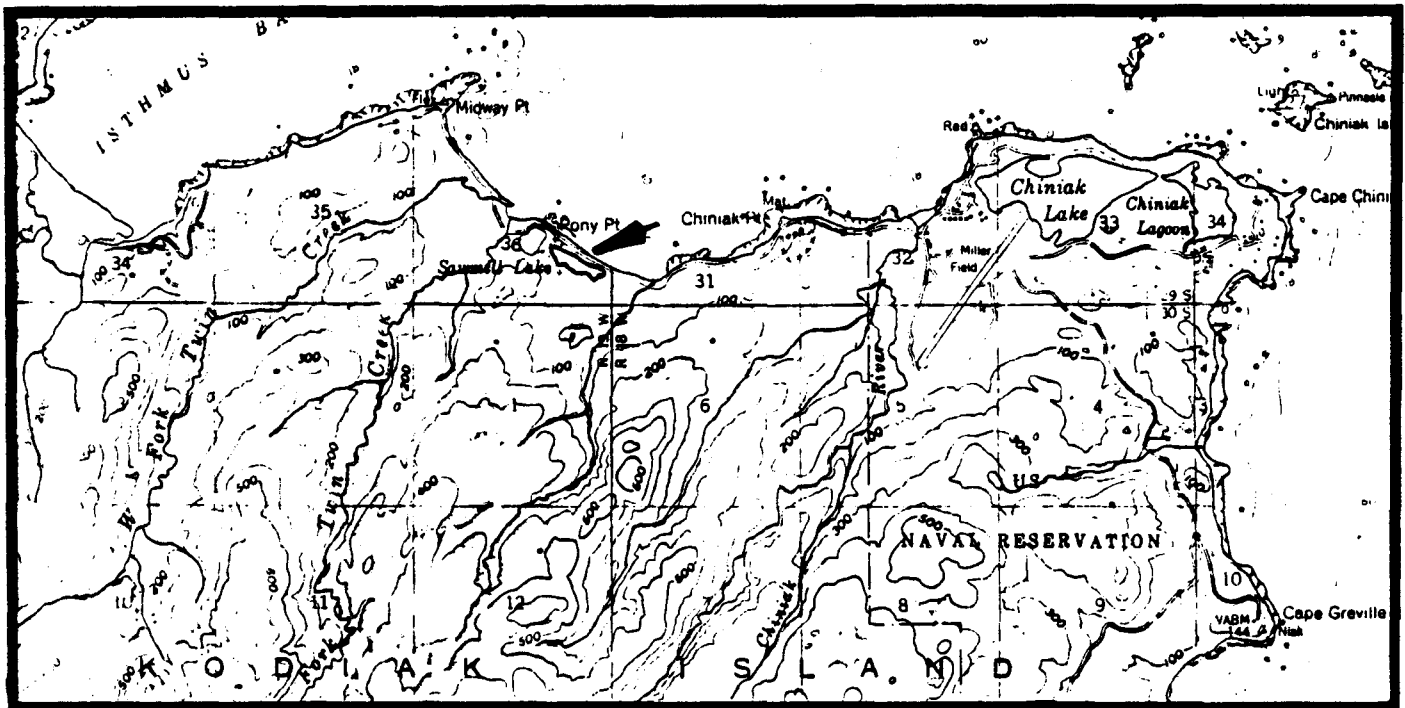
Legal Description: The lake is located within Section 36, Township 29S, Range 19W, Seward Meridian.

Acreage: 60-foot wide shoreline easement

Purpose: Access to sportfishing (landlocked silver salmon).

Source: John Murray, ADF&G, August 17, 1984

Map:



KODIAK C-1

KODIAK R-51
(Twin Creek)

General Location: The area of use is located along the lower $\frac{1}{2}$ mile of both the West and East Forks of Twin Creek.

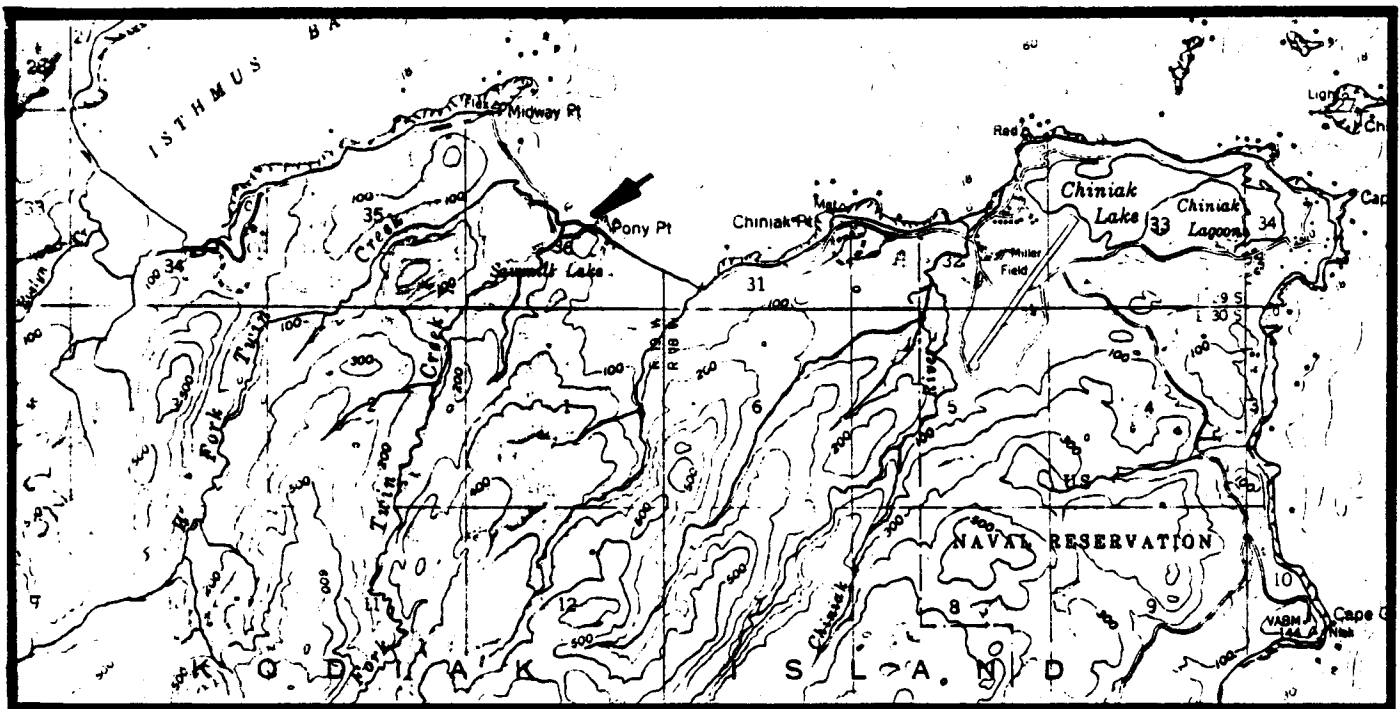
Legal Description: The area of use is located within Section 36, Township 29S, Range 19W, Seward Meridian.

Acreage: 25-foot wide streamside easement

Purpose: Access to sportfishing (pink and silver salmon, and Dolly Varden).

Source: John Murray, ADF&G, August 17, 1984

Map:



KODIAK C-1

KODIAK R-52
(Roslyn Creek)

General Location: The sites are located near Roslyn Creek which empties into Isthmus Bay.

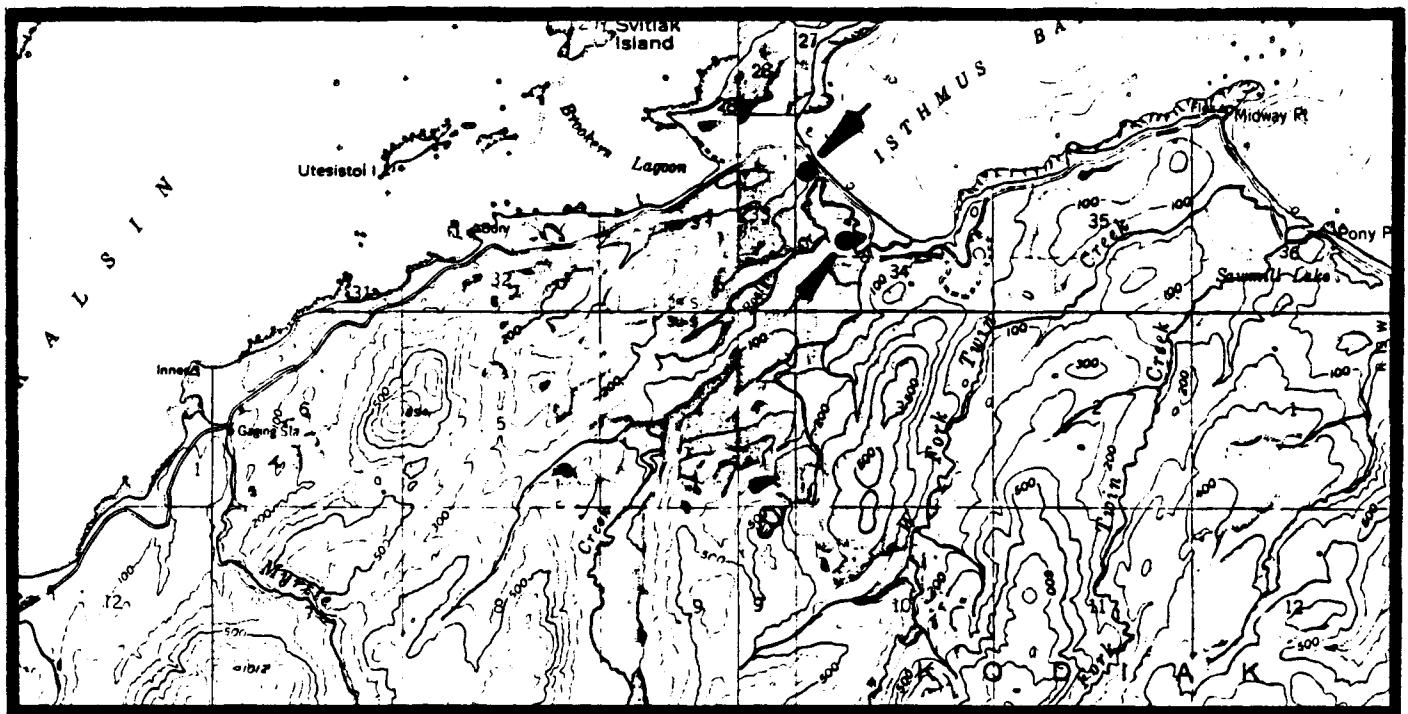
Legal Description: The sites are located within Section 34, Township 29S, Range 19W, Seward Meridian.

Acreage: 5 acres for each campsite, and a 25-foot wide streamside easement along the lower two miles of Roslyn Creek

Purpose: For use as campsites, and access to hunting and sportfishing (pink, silver, and chum salmon, and Dolly Varden).

Source: Roger Smith, ADF&G, July 31, 1984; John Murray, ADF&G, August 17, 1984.

Map:



KODIAK C-1, C-2

KODIAK R-53
(Myrtle Creek)

General Location: The site is located near the mouth of Myrtle Creek.

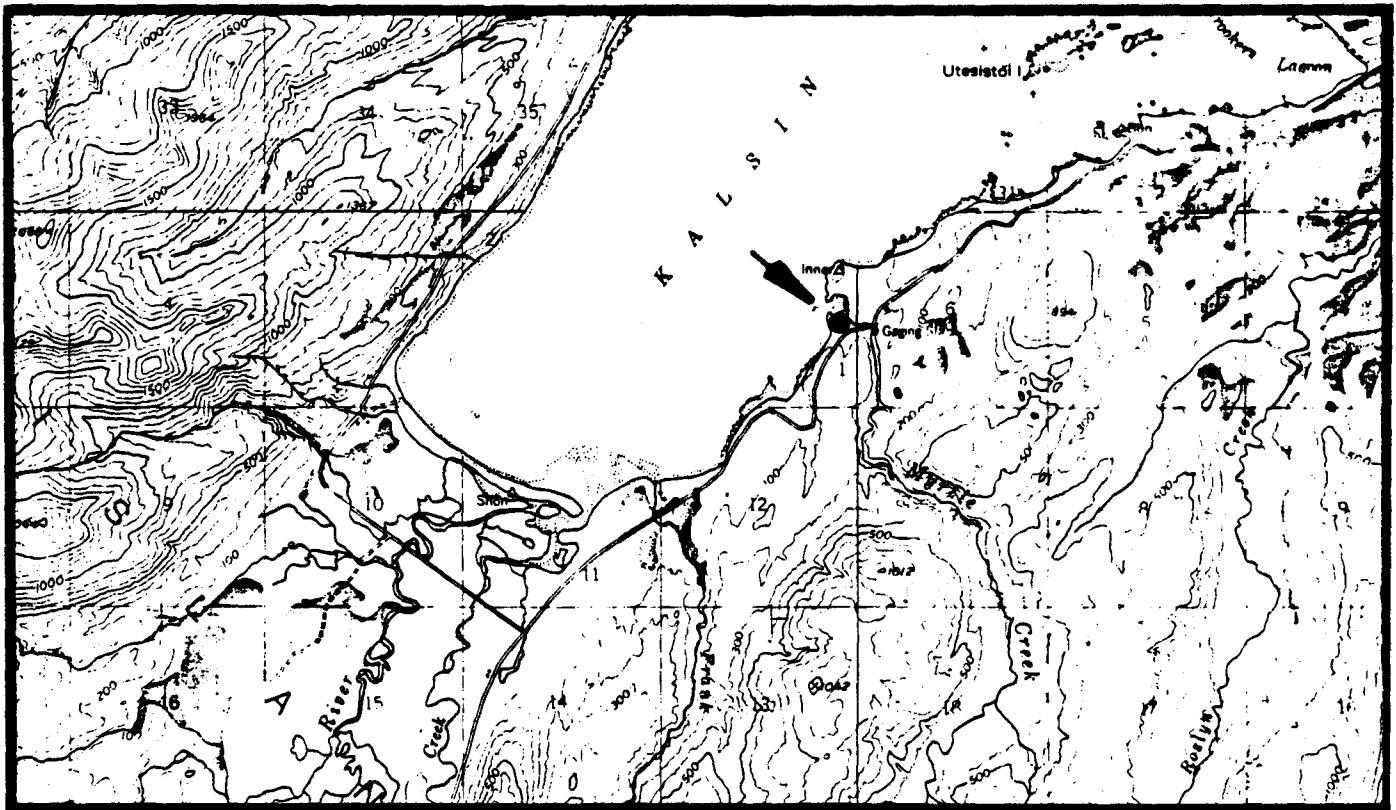
Legal Description: The site is located within Section 1, Township 30S, Range 20W, Seward Meridian.

Acreage: 5 acres

Purpose: For use as a campsite, a boat tie-up, and access to the beach and sportfishing (pink salmon).

Source: John Murray, ADF&G, August 17, 1984

Map:



KODIAK C-2

KODIAK R-54
(Frank Creek)

General Location: The area of use is located along the lower 1/2 mile of Frank Creek.

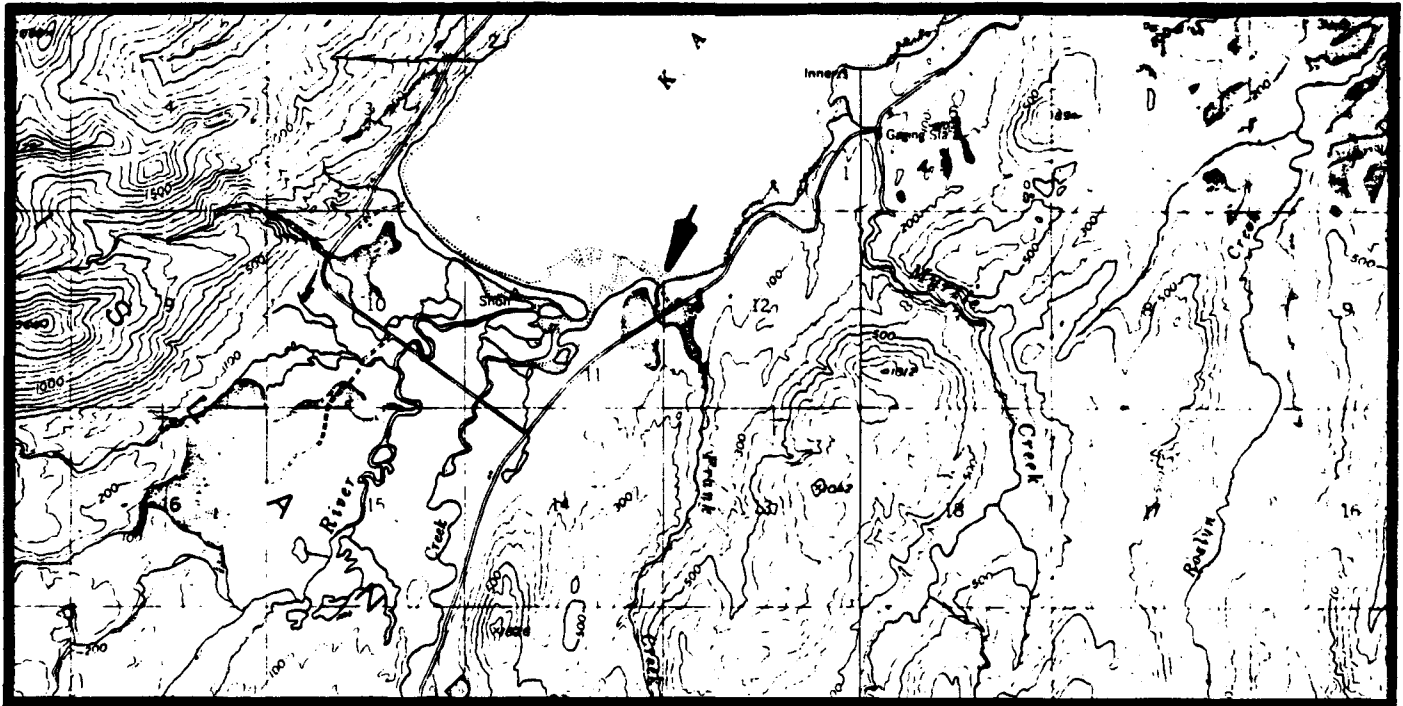
Legal Description: The area of use is located within Section 11, Township 30S, Range 20W, Seward Meridian.

Acreage: 25-foot wide streamside easement

Purpose: Access to the beach and sportfishing (pink salmon).

Source: John Murray, ADF&G, August 17, 1984

Map:



KODIAK C-2

KODIAK R-55
(Kalsin Lagoon)

General Location: The site is located on the east shore of Kalsin Lagoon.

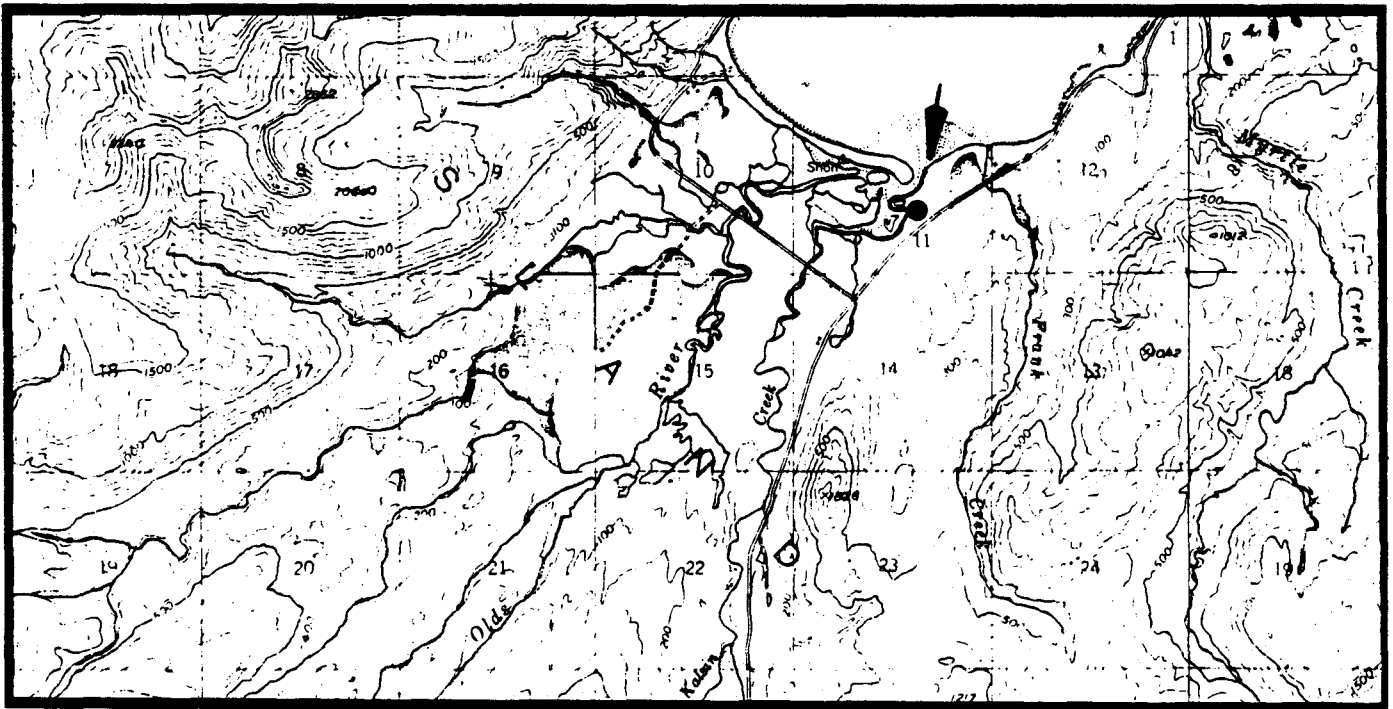
Legal Description: The site is located within Section 11, Township 30S, Range 20W, Seward Meridian.

Acreage: 5 acres and a 25-foot wide shoreline easement along the lagoon.

Purpose: For use as a campsite, access to the lagoon and along the stream, and access to sportfishing (chum, pink, and silver salmon, Dolly Varden and occasionally smelt).

Source: John Murray, ADF&G, August 17, 1984

Map:



KODIAK C-2

KODIAK R-56
(Kalsin Bay)

General Location: The area of use is located along the head of Kalsin Bay.

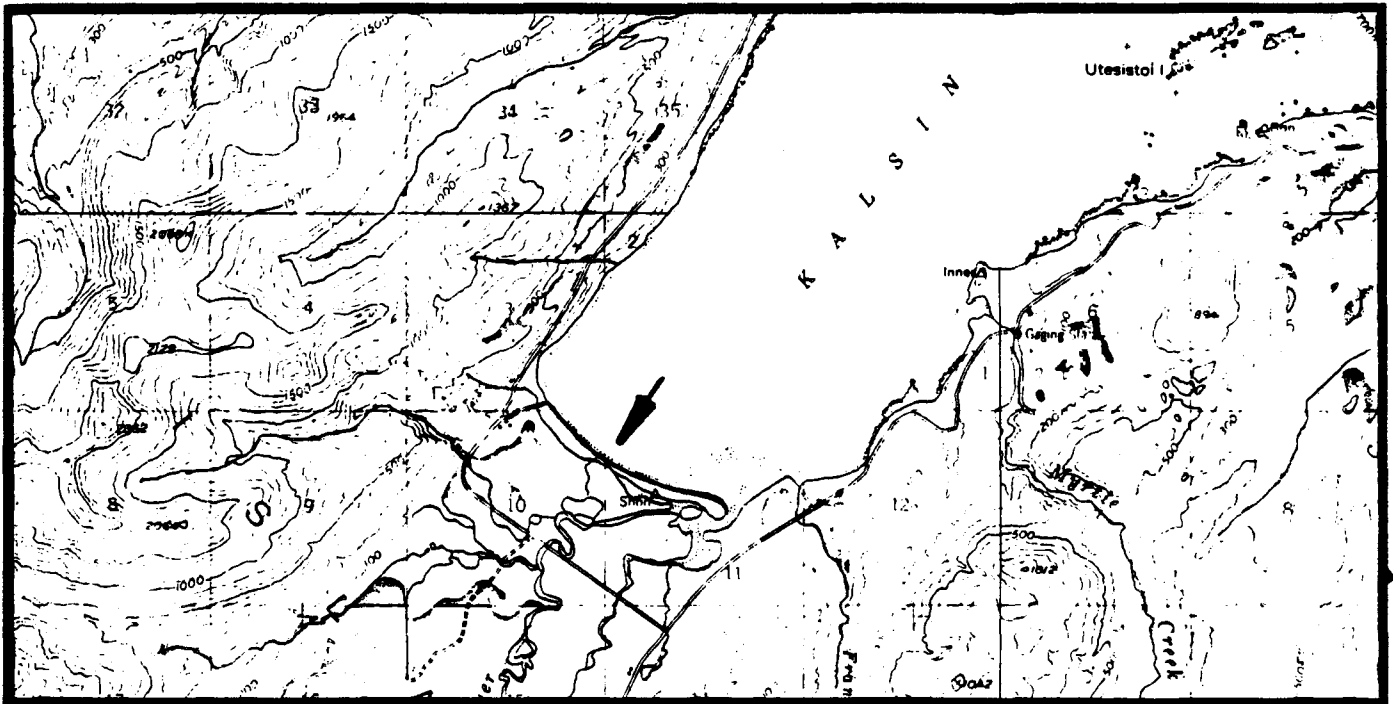
Legal Description: The area of use is located within Sections 3, 10, and 11, Township 30S, Range 20W, Seward Meridian.

Acreage: 60-foot wide shoreline easement, and a 25-foot wide access trail to the road.

Purpose: To provide access to the beach, and access to hunting (waterfowl), and sportfishing (king, silver, pink and chum salmon, and Dolly Varden).

Source: Roger Smith, ADF&G, July 31, 1984; John Murray, ADF&G, August 17, 1984.

Map:



KODIAK C-2

KODIAK R-57
(Mayflower Beach)

General Location: The area of use is located on the beach north of the outlet of Mayflower Creek.

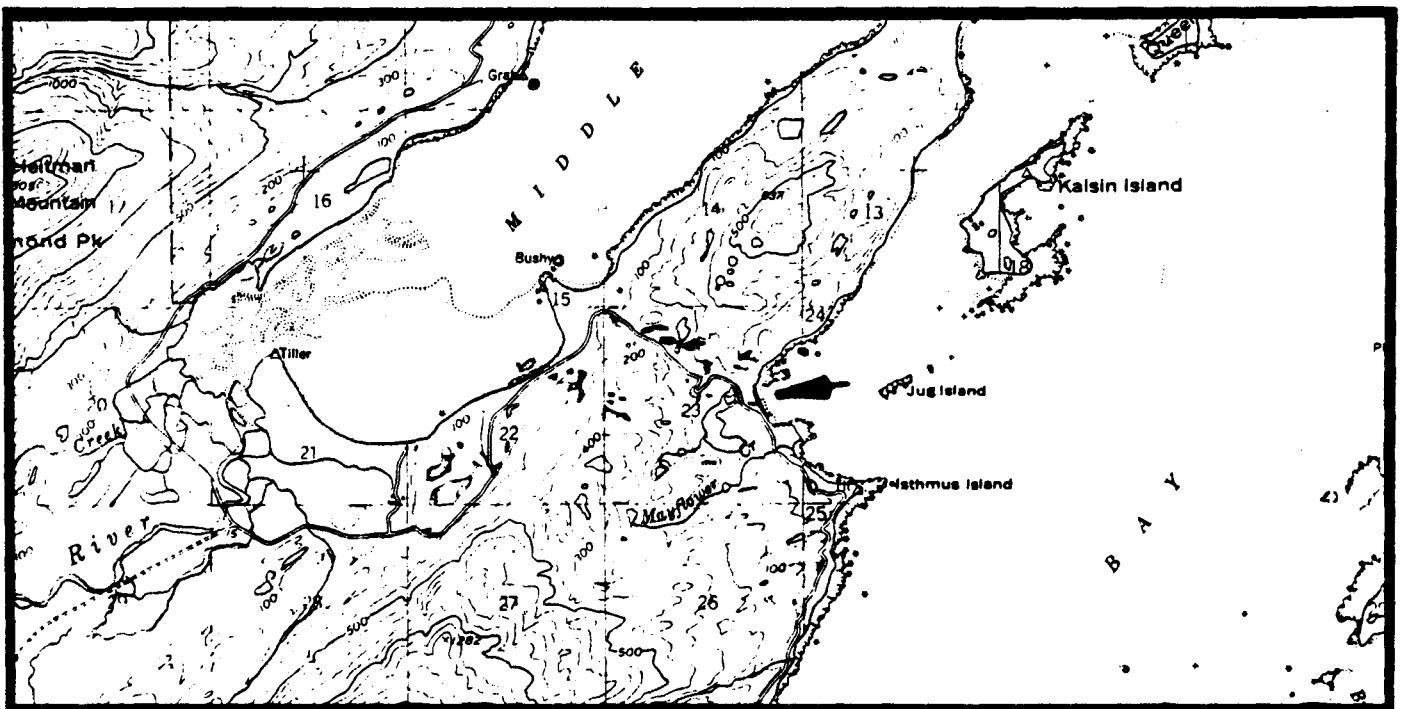
Legal Description: The area of use is located within Section 23, Township 29S, Range 20W, Seward Meridian.

Acreage: 60-foot wide shoreline easement and a 25-foot wide access trail from the road to the beach.

Purpose: To provide access to the beach and to sportfishing (silver and pink salmon, and Dolly Varden).

Source: John Murray, ADF&G, August 17, 1984

Map:



KODIAK C-2

KODIAK R-58

(Mayflower Lake)

General Location: The site is located on the eastern shore of Mayflower Lake.

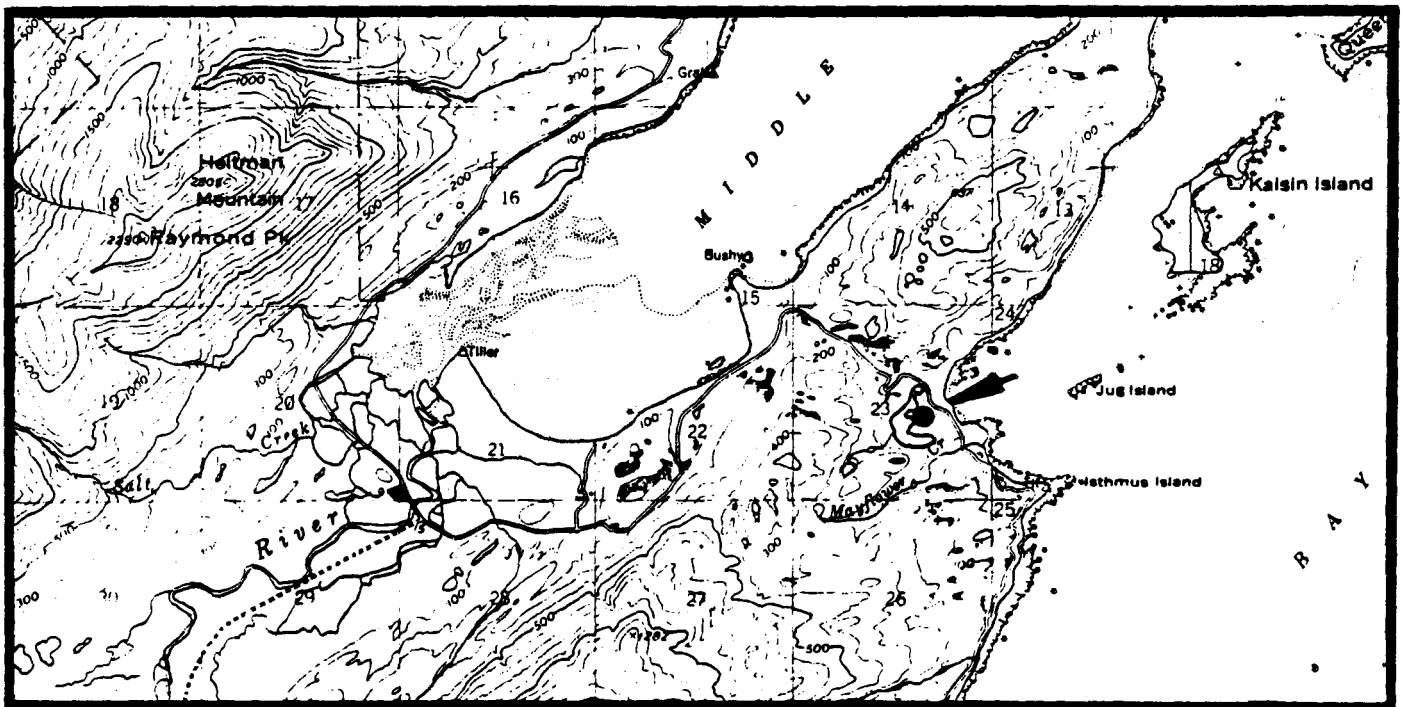
Legal Description: The site is located within Section 23, Township 29S,
Range 20W, Seward Meridian.

Acreage: 5 acres and a 25-foot wide shoreline easement around the lake.

Purpose: For use as a campsite, and access to sportfishing (rainbow trout and landlocked silver salmon).

Source: John Murray, ADF&G, August 17, 1984

Map:



KODIAK C-2

KODIAK R-59
(Middle Bay)

General Location: The site is located on the eastern shore of Middle Bay.

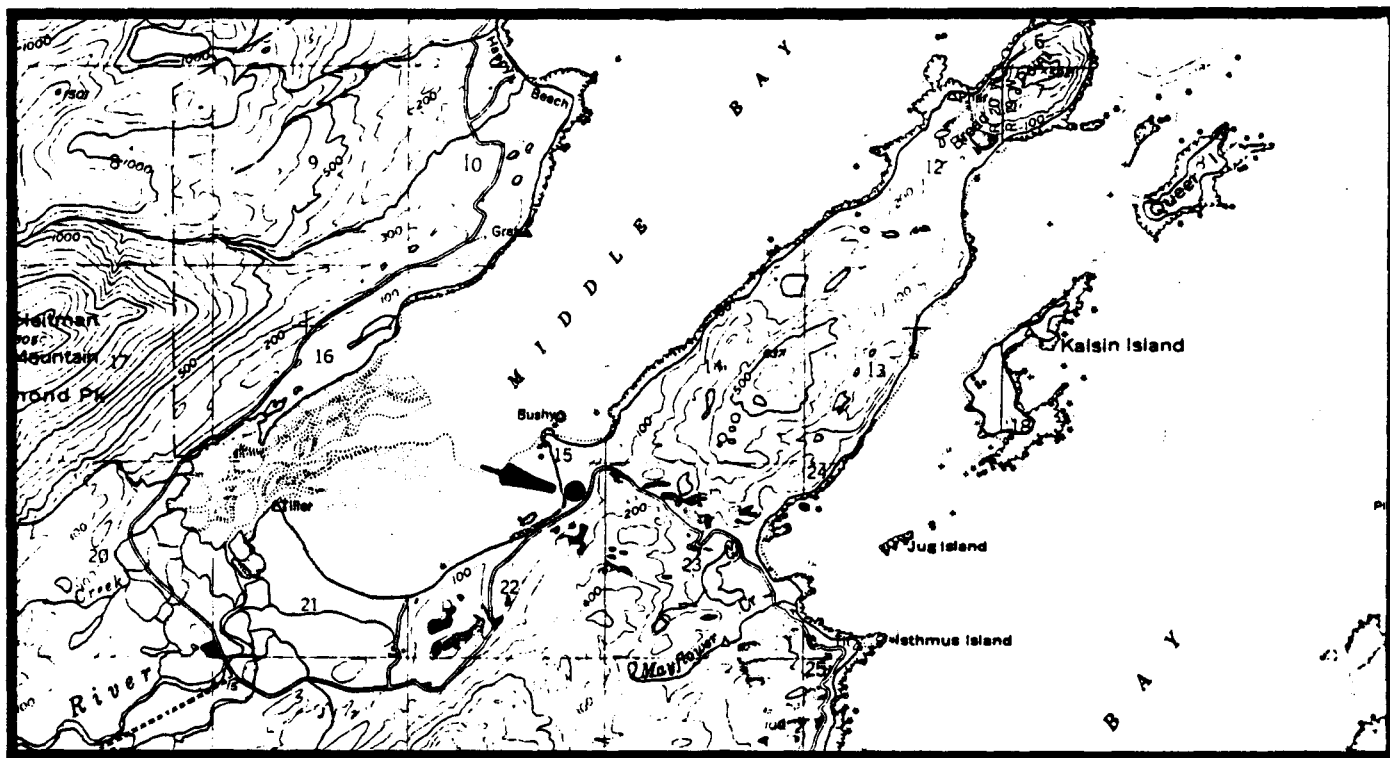
Legal Description: The site is located within Section 22, Township 29S, Range 20W, Seward Meridian.

Acreage: 5 acres and a 25-foot wide access trail to the beach.

Purpose: To provide parking and access to the beach, clamming, and sportfishing (silver and pink salmon).

Source: John Murray, ADF&G, August 17, 1984

Map:



KODIAK C-2

KODIAK R-60
(Olds River)

General Location: The area of use is along the lower 2 miles of Olds River.

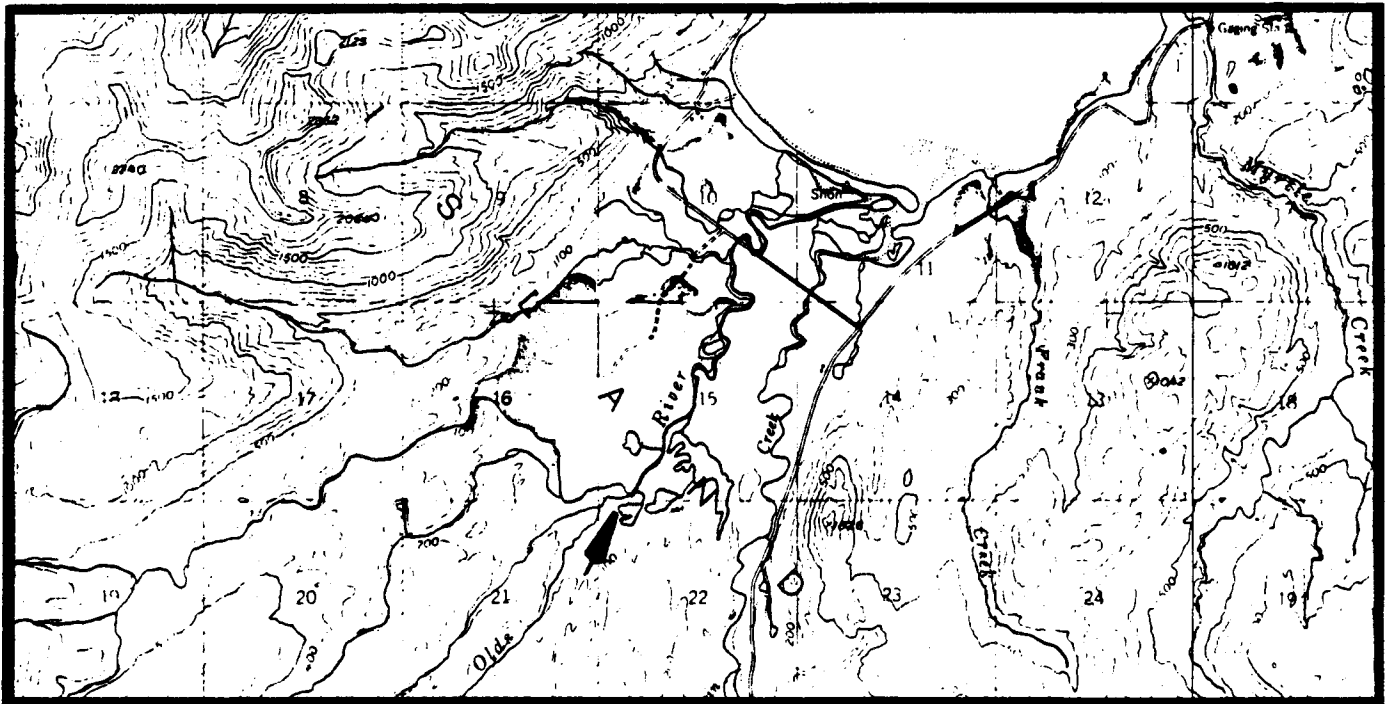
Legal Description: The area of use is located within Sections 10, 11, and 15, Township 30S, Range 20W, Seward Meridian.

Acreage: 25-foot wide streamside easement

Purpose: To provide access along the stream and to sportfishing (pink, chum, and silver salmon, Dolly Varden, and occasionally smelt).

Source: John Murray, ADF&G, August 17, 1984

Map:



KODIAK C-2

KODIAK R-61
(Summit Lake Trail)

General Location: The trail runs from Kalsin Bay to Lake Miam.

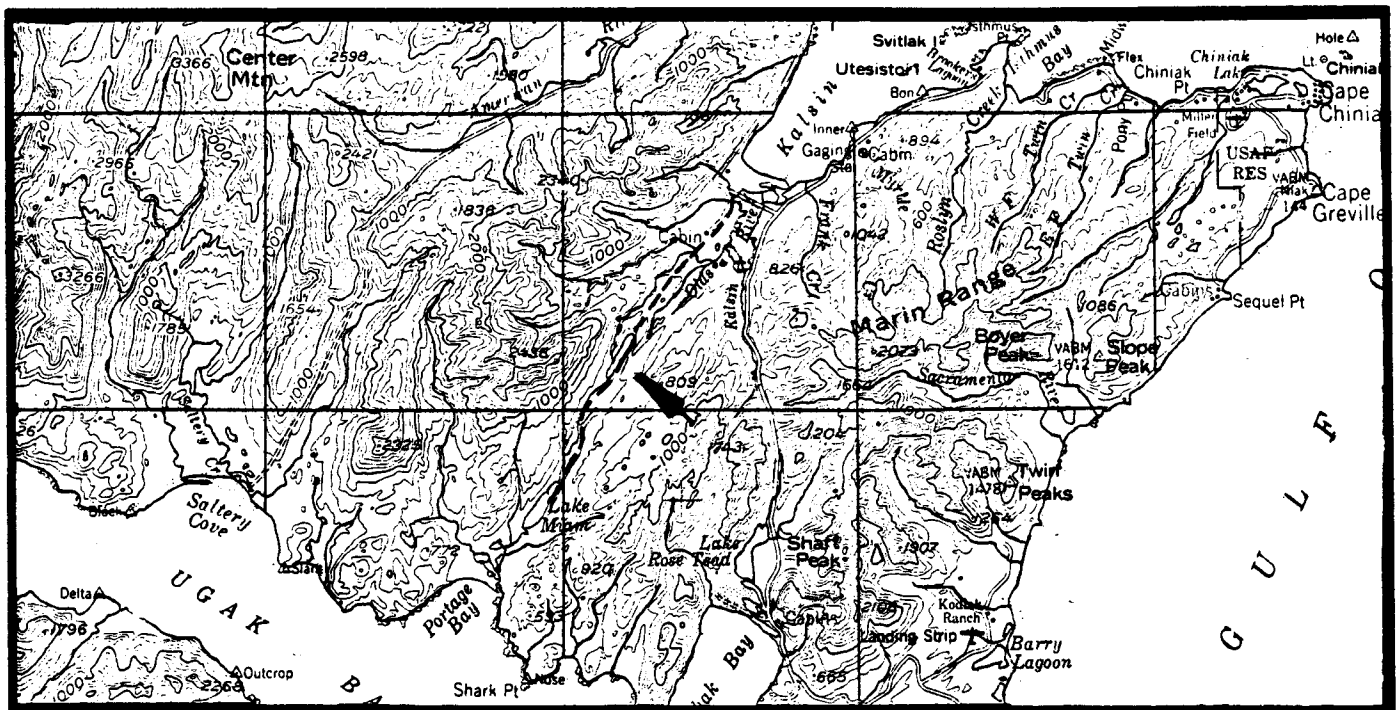
Legal Description: The trail is located within Township 30S, Range 20W; Township 31S, Range 20W; and Township 31S, Range 21W; all within the Seward Meridian.

Acreage: 25-foot wide access trail

Purpose: To provide access to Summit Lake, hunting (deer), and sportfishing (rainbow trout and Dolly Varden).

Source: Roger Smith, ADF&G, July 31, 1984; John Murray, ADF&G, August 17, 1984.

Map:



KODIAK

KODIAK R-62
(Summit Lake)

General Location: The sites are located at the north and southwest shores of Summit Lake.

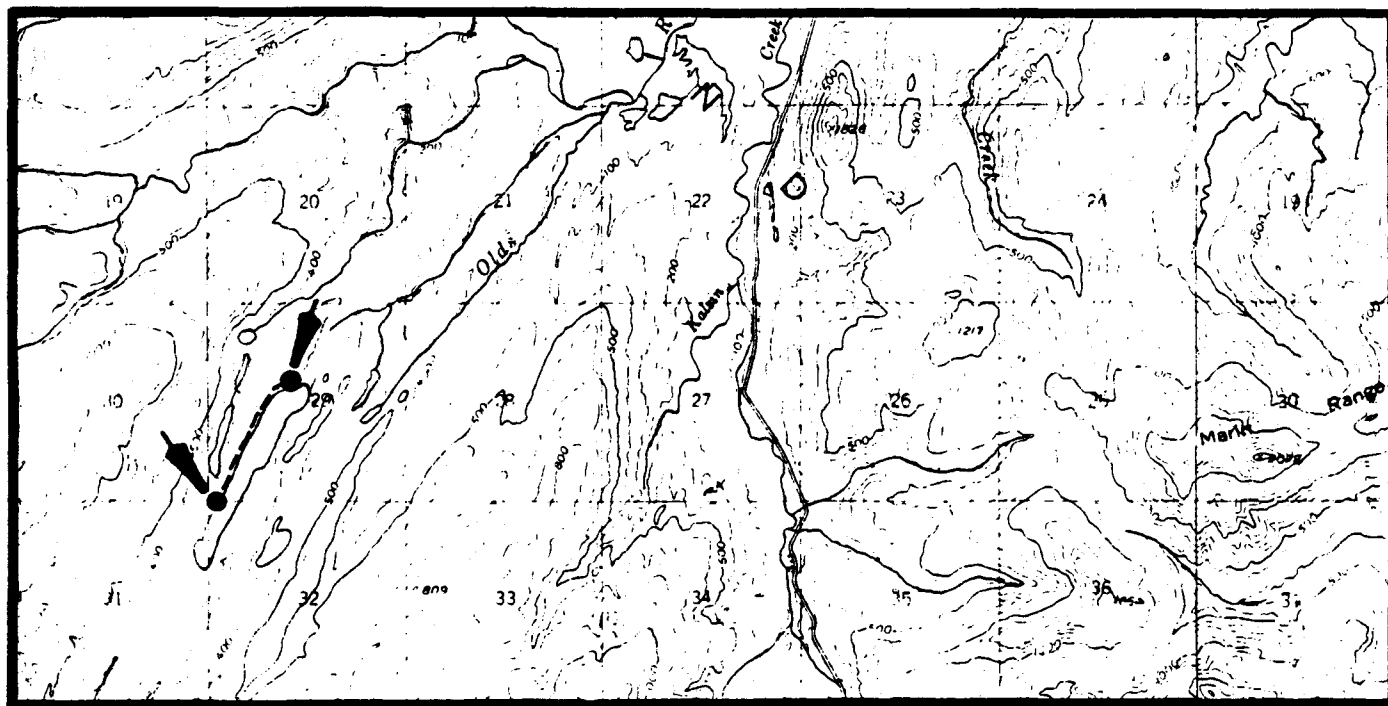
Legal Description: The sites are located within Sections 29 and 32, Township 30S, Range 20W, Seward Meridian.

Acreage: 5 acres for each site and a 25-foot wide access trail along the lake between the two sites.

Purpose: For use as campsites, floatplane tie-ups, and access to hunting (deer) and sportfishing (rainbow trout and Dolly Varden).

Source: Roger Smith, ADF&G, July 31, 1984; John Murray, ADF&G, August 17, 1984.

Map:



KODIAK C-2

KODIAK R-63
(Lake Miam)

General Location: The site is located at the north end of Lake Miam near the outlet of an unnamed stream.

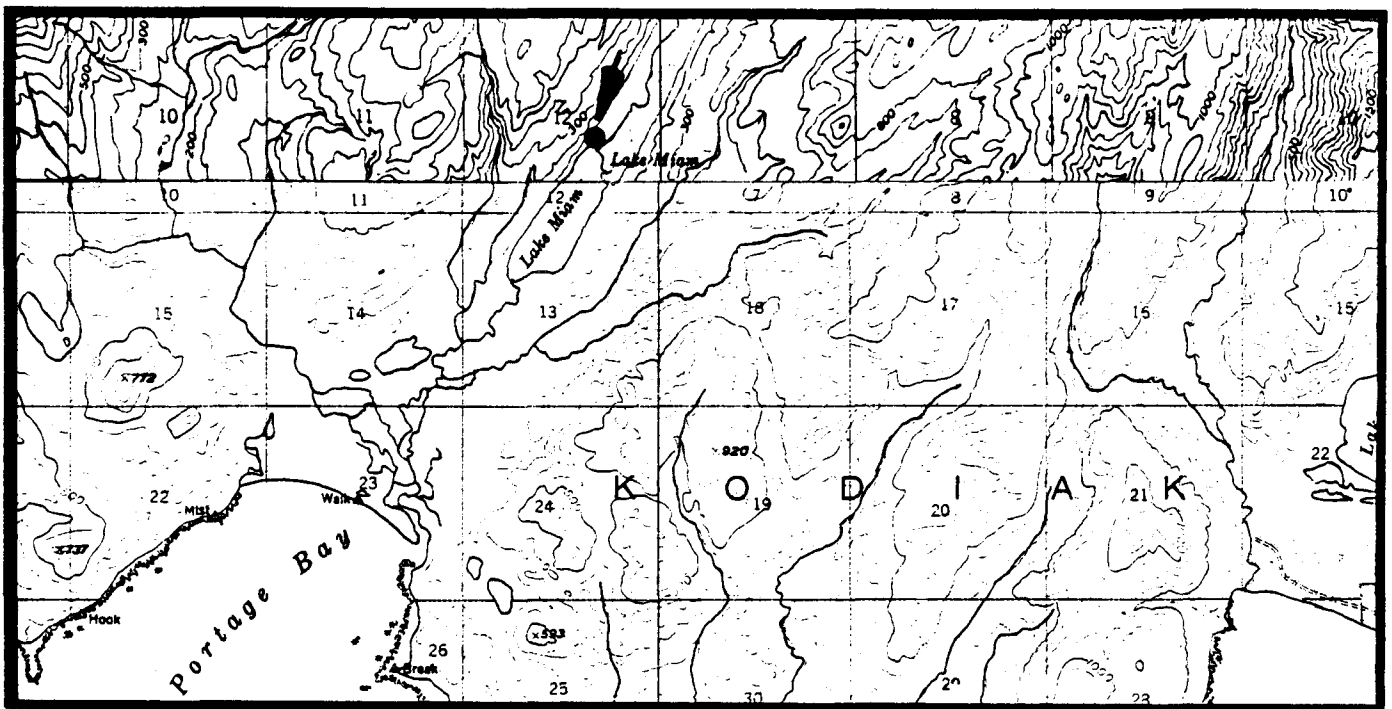
Legal Description: The site is located within Section 12, Township 31S, Range 21W, Seward Meridian.

Acreage: 5 acres and a 25-foot wide shoreline easement around the lake.

Purpose: For use as a campsite, a tie-up for boats and floatplanes, and access to hunting (waterfowl and deer) and sportfishing (silver, red, and pink salmon, Dolly Varden, and rainbow trout).

Source: Roger Smith, ADF&G, July 31, 1984; John Murray, ADF&G, August 17, 1984.

Map:



KODIAK B-2, C-2

KODIAK R-64
(Happy Beach or Holiday Beach)

General Location: The site is located near the outlet of an unnamed stream which flows out through Happy (Holiday) Beach.

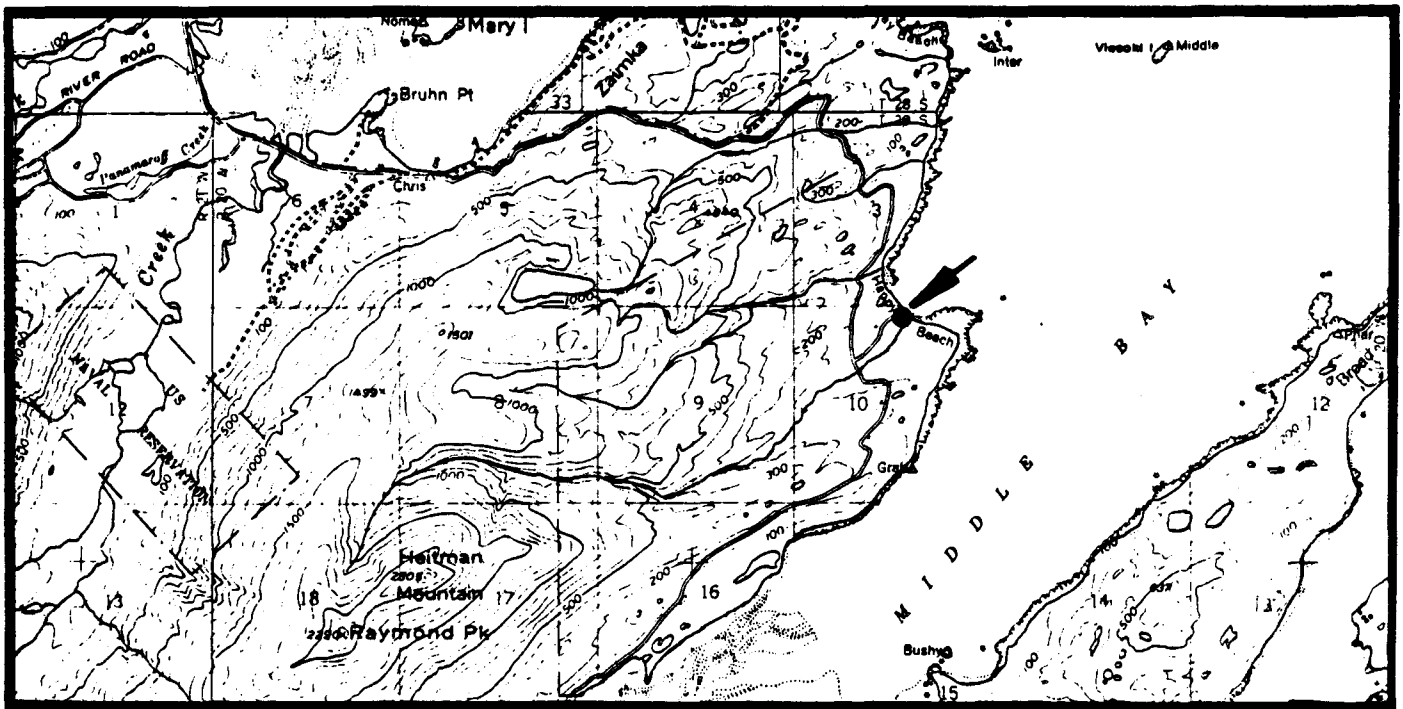
Legal Description: The site is located within Section 10, Township 29S, Range 20W, Seward Meridian.

Acreage: 5 acres

Purpose: For use as a parking area and access to sportfishing (silver and pink salmon).

Source: John Murray, ADF&G, August 17, 1984

Map:



KODIAK C-2

KODIAK R-65
(Middle Bay)

General Location: The area of use is located at the head of Middle Bay, east of the outlet of American River.

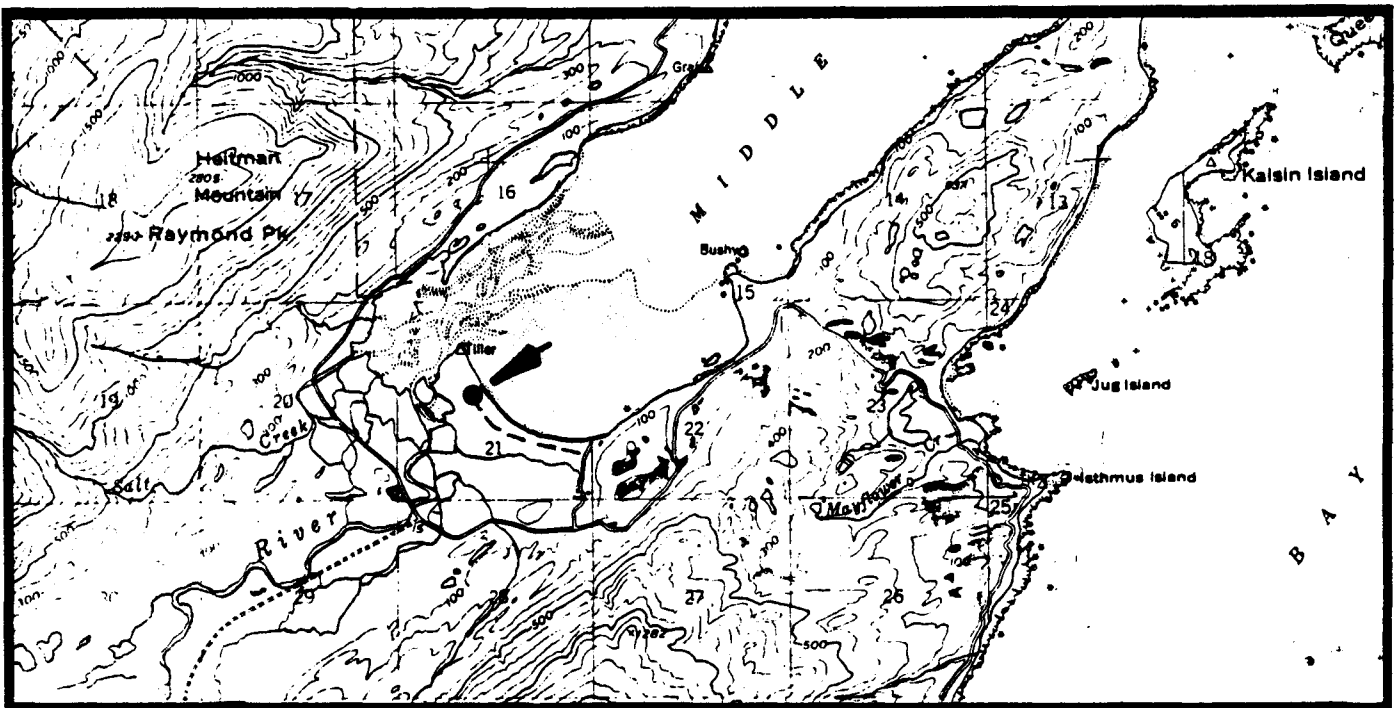
Legal Description: The area of use is located within Section 21, Township 29S, Range 20W, Seward Meridian.

Acreage: 5 acres, a 25-foot wide shoreline easement along the head of the bay, and a 25-foot wide road/trail easement from the main road to the beach.

Purpose: To provide parking, access to the beach, hunting (waterfowl), clamming, and sportfishing (silver and pink salmon, and Dolly Varden).

Source: Roger Smith, ADF&G, July 31, 1984; John Murray, ADF&G, August 17, 1984.

Map:



KODIAK C-2

KODIAK R-66
(Middle Bay)

General Location: The site is located along the western shore of Middle Bay.

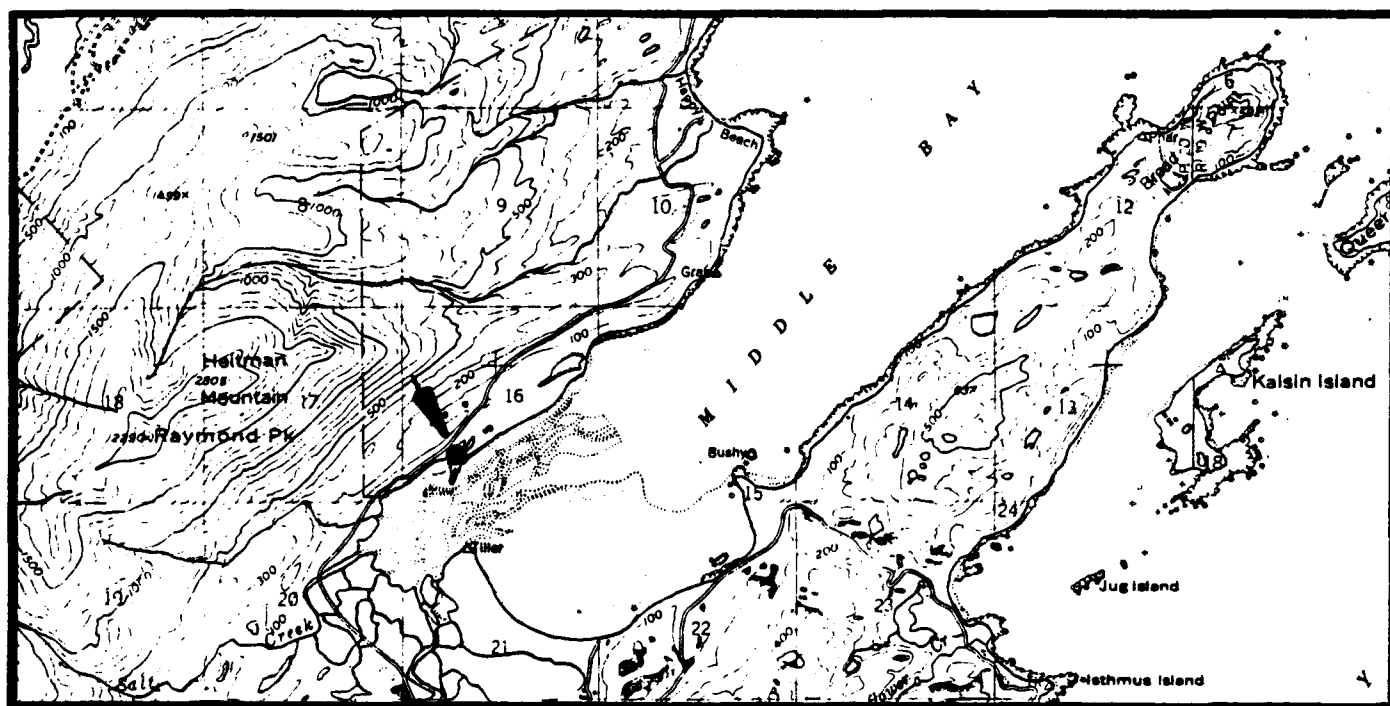
Legal Description: The site is located within Section 16, Township 29S, Range 20W, Seward Meridian.

Acreage: 5 acres

Purpose: For use as a campsite and access to the beach and clamming.

Source: John Murray, ADF&G, August 17, 1984

Map:



KODIAK C-2

KODIAK R-67
(Middle Bay - Saltery Cove)

General Location: An old military road runs between Middle Bay and Saltery Cove, following along the south side of the American River.

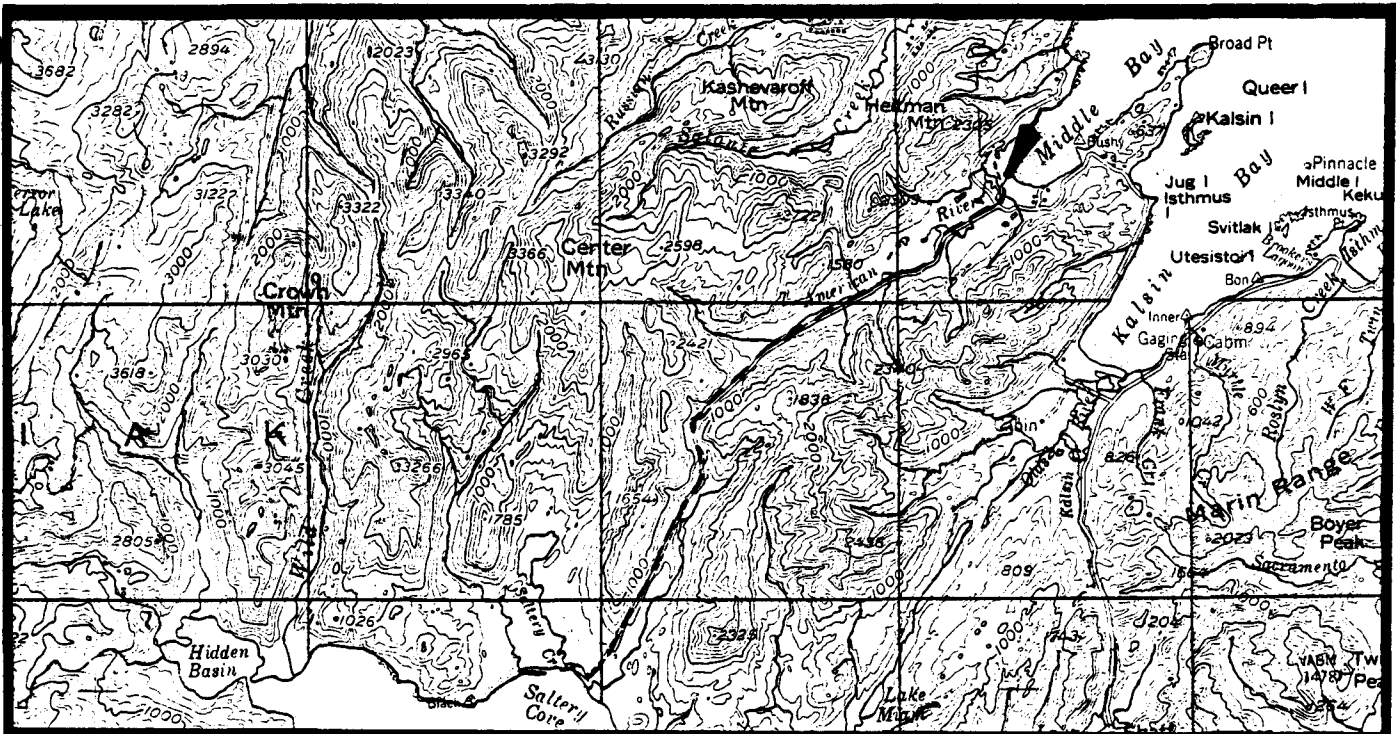
Legal Description: The road is located within Township 29S, Range 20W; Township 29S, Range 21W; Township 30S, Range 21W; Township 31S, Range 21W; and Township 31S, Range 22W; all within the Seward Meridian.

Acreage: 25-foot wide easement along the existing old military road.

Purpose: To provide access to Saltery Cove, hunting, and sportfishing.

Source: Roger Smith, ADF&G, July 31, 1984

Map:



KODIAK

KODIAK R-68
(American River)

General Location: The American River is located south of Heitman Mountain and flows into Middle Bay.

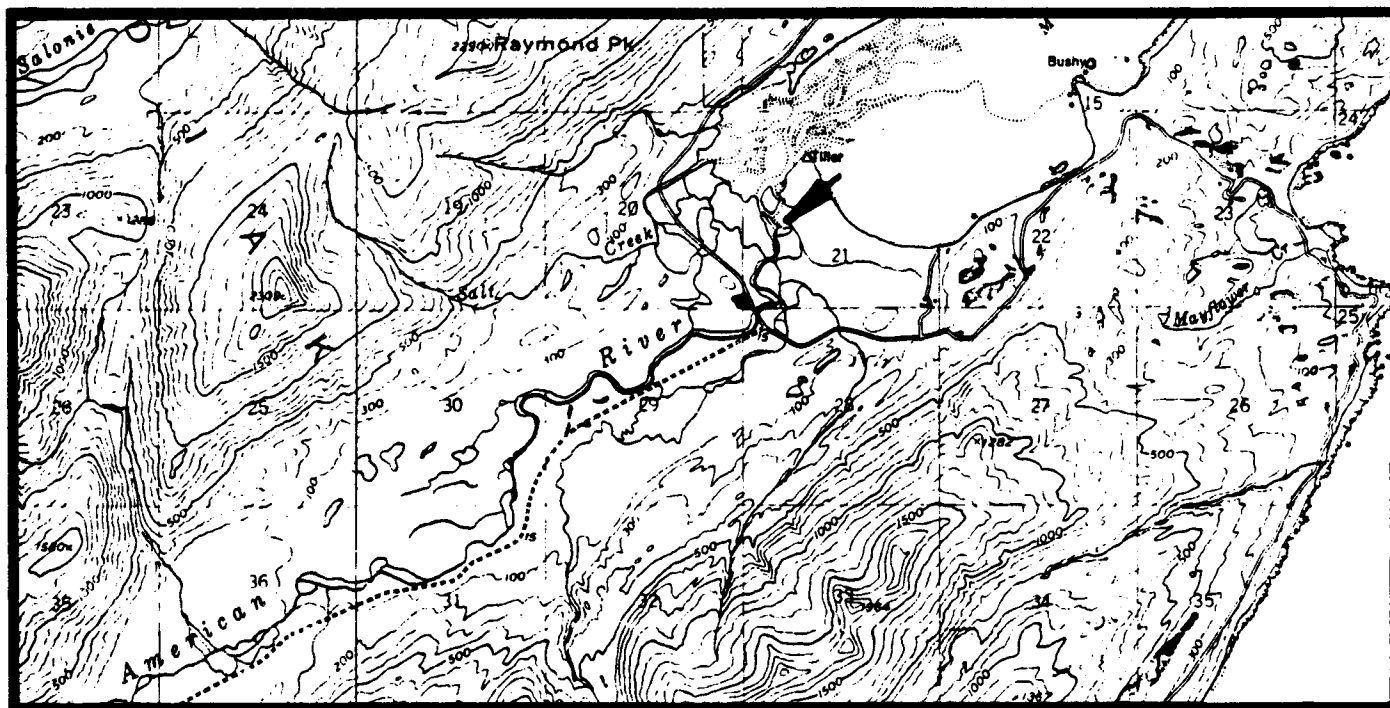
Legal Description: An easement should be maintained from the mouth of the American River upstream for at least three miles. The area of use is located within Sections 21, 28, 29, and 30, Township 29S, Range 20W, Seward Meridian.

Acreage: 25-foot wide streamside easement and a 25-foot wide access trail to an old military road.

Purpose: Recreational access.

Source: John Murray, ADF&G, August 17, 1984

Map:



KODIAK C-2

KODIAK R-69
(American River)

General Location: The site is located about one mile upstream from the mouth of the American River.

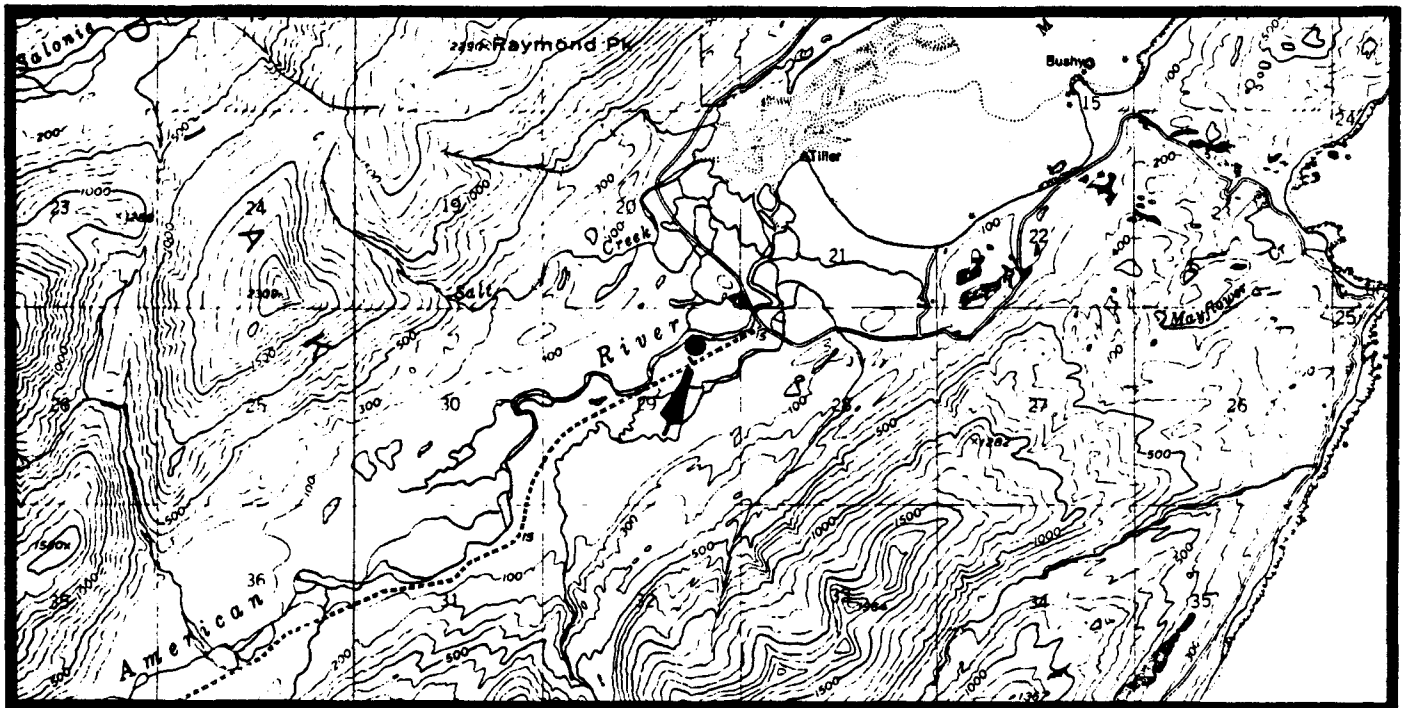
Legal Description: The site is located within Section 29, Township 29S, Range 20W, Seward Meridian.

Acreage: 5 acres and a 25-foot wide access trail to an old military road.

Purpose: For use as a campsite, and access to sportfishing (silver, pink, and chum salmon, and Dolly Varden).

Source: John Murray, ADF&G, August 17, 1984

Map:



KODIAK C-2

KODIAK R-70
(Horseshoe Lake)

General Location: Horseshoe lake is located inland and south from Holiday Beach.

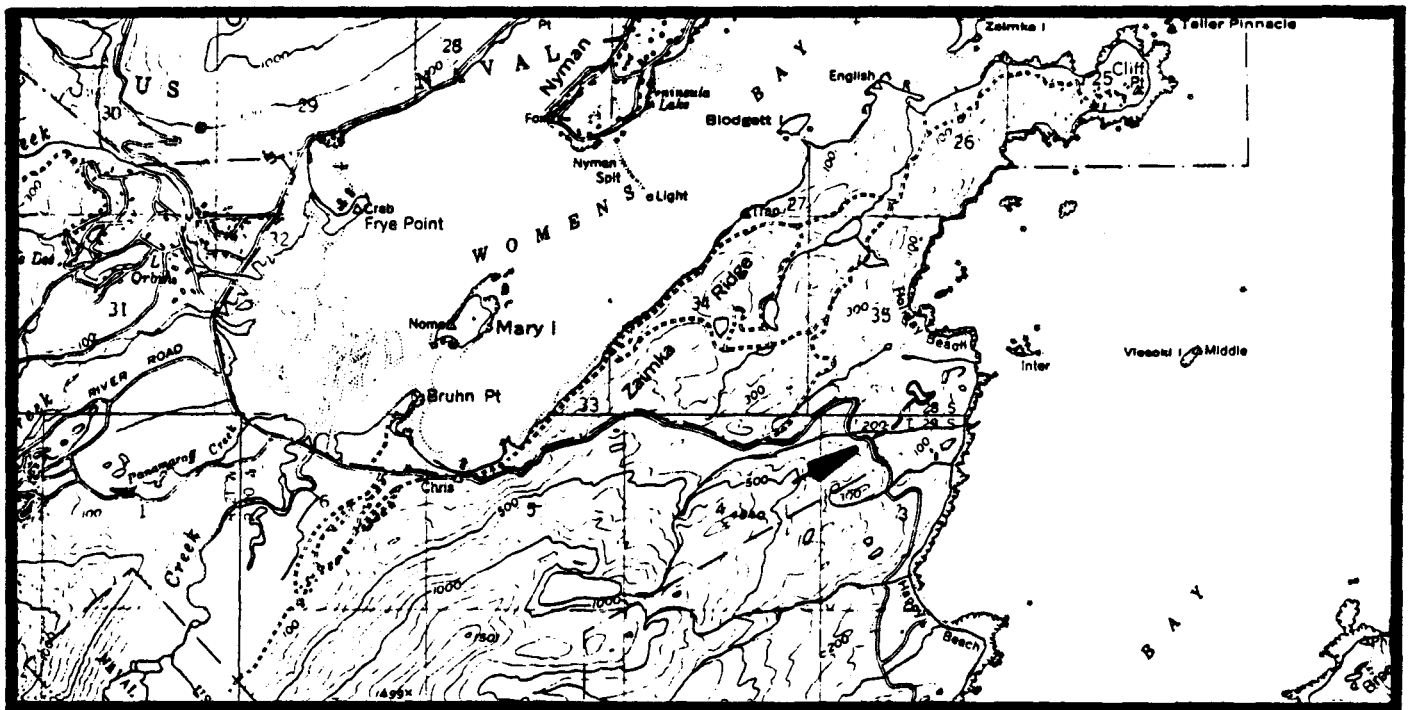
Legal Description: Horseshoe Lake is located within Section 35, Township 28S, Range 20W, Seward Meridian.

Acreage: 60-foot wide shoreline easement around the lake and a 25-foot wide access trail from Horseshoe Lake to the road.

Purpose: To provide access to sportfishing (rainbow trout).

Source: John Murray, ADF&G, August 17, 1984

Map:



KODIAK C-2

KODIAK R-71
(Cliff Point)

General Location: The site is located on the southeast shore of Womens Bay.

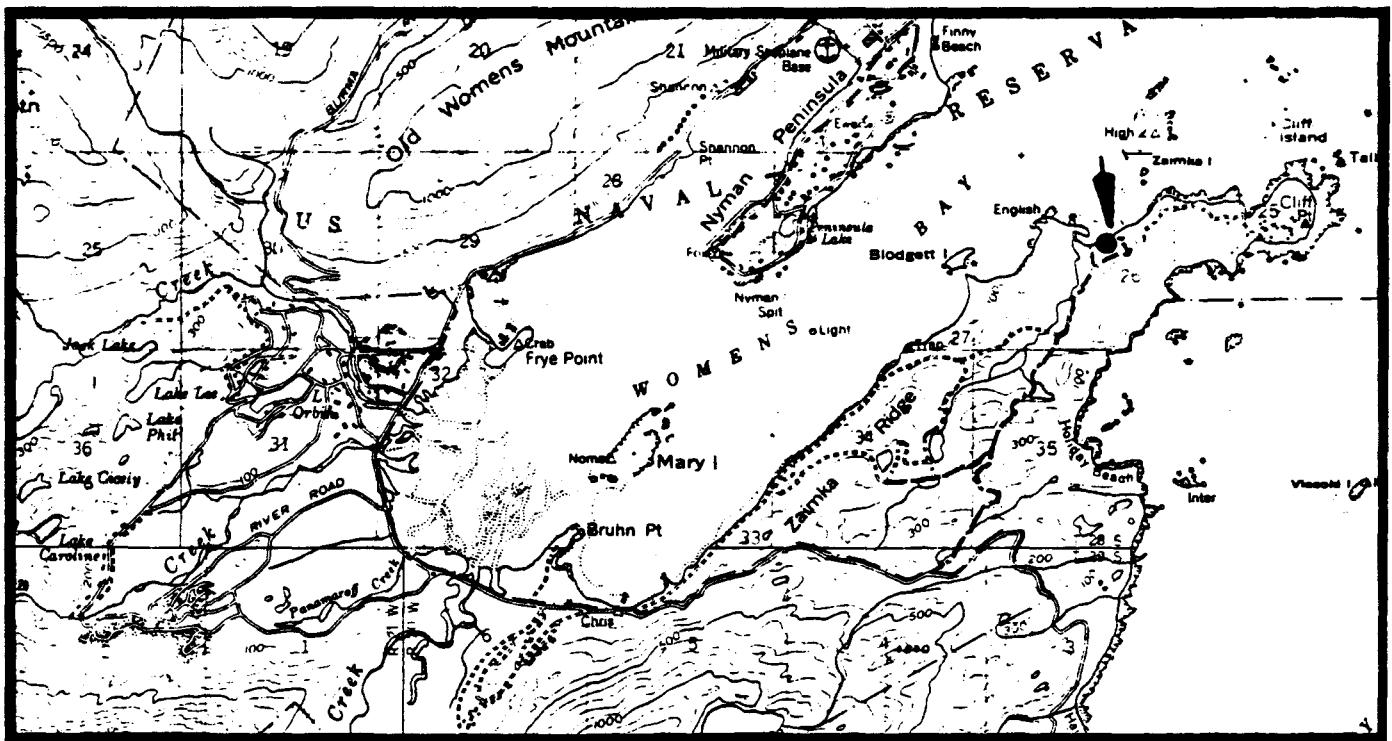
Legal Description: The site is located within Section 26, Township 28S, Range 20W, Seward Meridian.

Acreage: 5 acres and access along existing roads.

Purpose: For use as a campsite, and access to sportfishing (Dolly Varden, and pink and silver salmon).

Source: John Murray, ADF&G, August 17, 1984

Map:



KODIAK C-2

KODIAK R-72
(Dragonfly Lake)

General Location: The site is located on the southern shore of Dragonfly Lake.

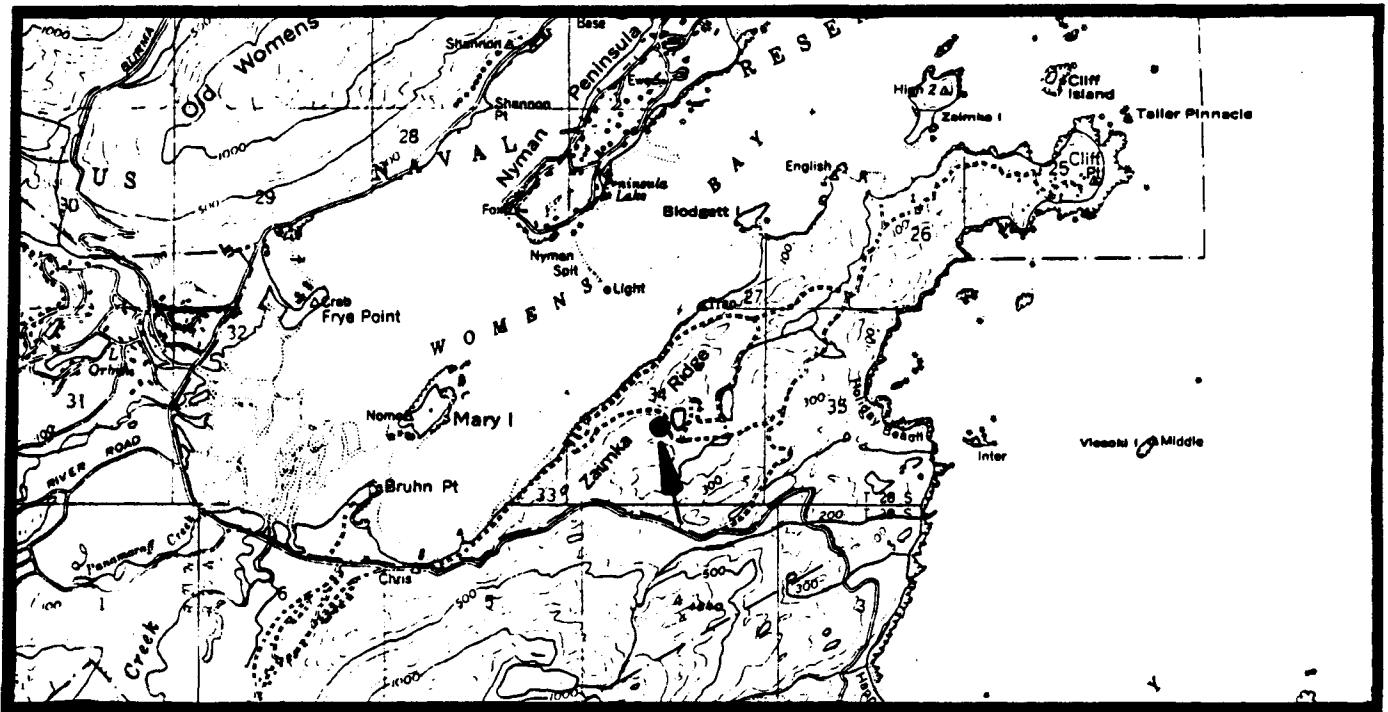
Legal Description: The site is located within Section 34, Township 28S, Range 20W, Seward Meridian.

Acreage: 5 acres and a 25-foot wide shoreline easement around the lake.

Purpose: For use as a campsite and access to the lake.

Source: John Murray, ADF&G, August 17, 1984

Map:



KODIAK C-2

KODIAK R-73
(Heitman Lake)

General Location: The sites are located at the east end of Heitman Lake.

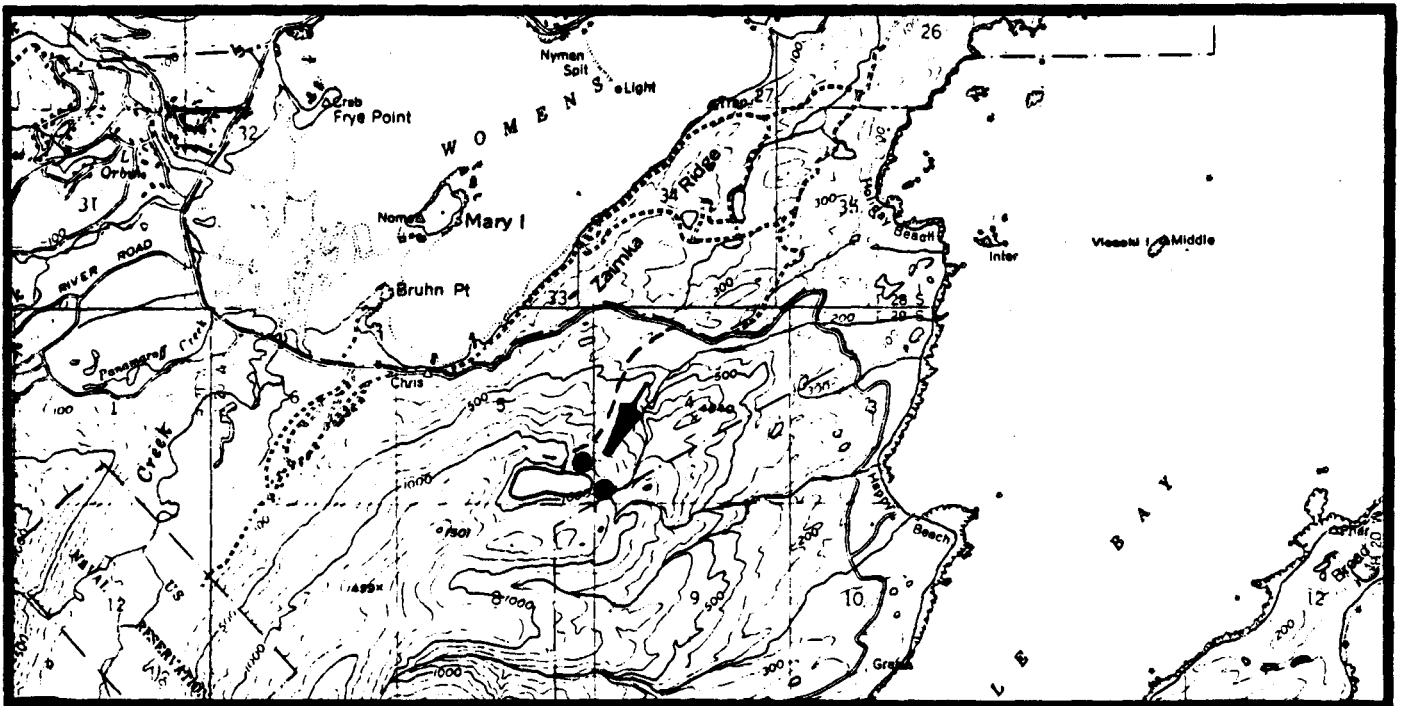
Legal Description: The sites are located within Sections 4 and 5, Township 29S, Range 20W, Seward Meridian.

Acreage: 5 acres per site, a 25-foot wide shoreline easement around the lake, and a 25-foot wide access trail to the road.

Purpose: For use as campsites, and access to sportfishing (rainbow trout).

Source: John Murray, ADF&G, August 17, 1984

Map:



KODIAK C-2

KODIAK R-74
(Chiniak Base)

General Location: The site is located on the beach near the military seaplane base, across the bay from Nyman Peninsula.

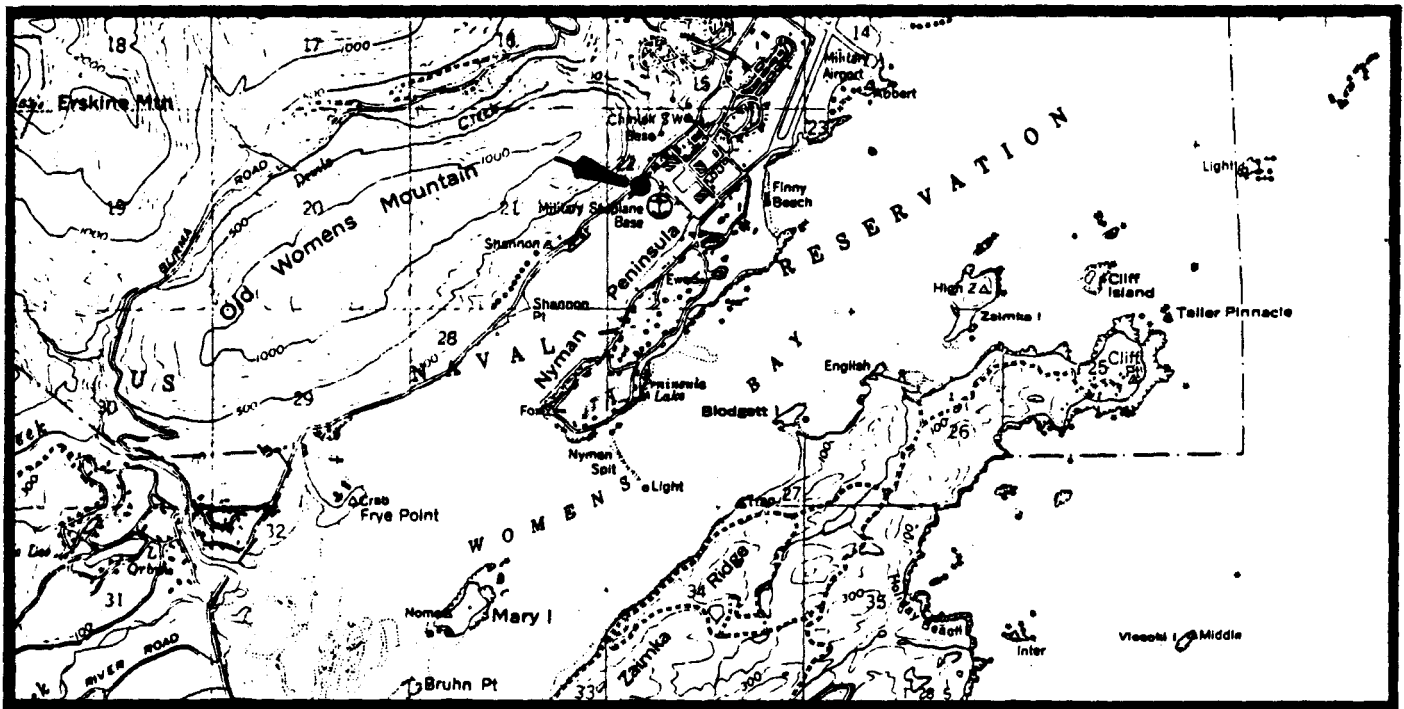
Legal Description: The site is located within Section 22, Township 28S, Range 20W, Seward Meridian.

Acreage: 5 acres

Purpose: For use as a parking area, a boat launching site, and access to sportfishing (pink salmon).

Source: John Murray, ADF&G, August 17, 1984

Map:



KODIAK C-2

KODIAK R-75
(Lily Pond or Peninsula Lake)

General Location: The site is located to the east of Lily Pond on Nyman Peninsula.

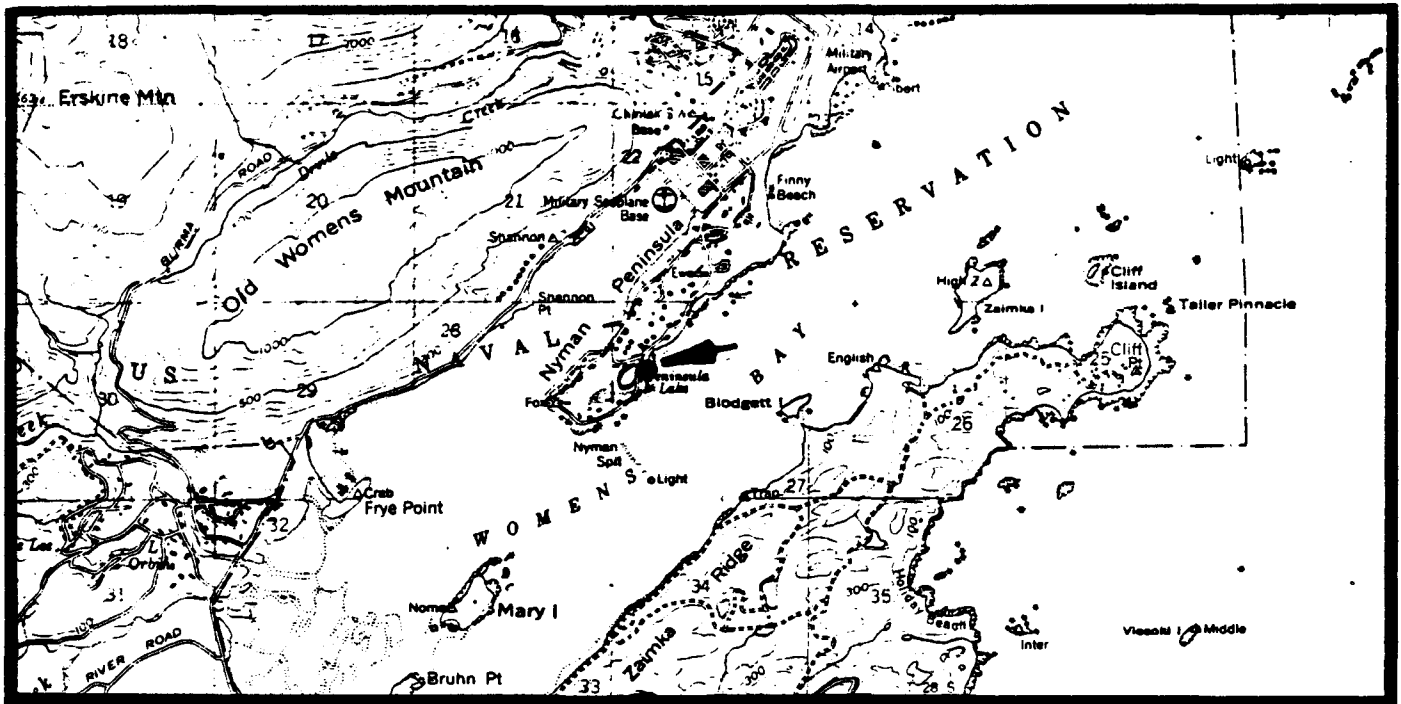
Legal Description: The site is located within Section 27, Township 28S, Range 20W, Seward Meridian.

Acreage: 5 acres and a 25-foot wide shoreline easement around the lake.

Purpose: For use as a parking area and access to sportfishing (rainbow trout).

Source: John Murray, ADF&G, August 17, 1984

Map:



KODIAK C-2

KODIAK R-76
(Bruhn Point)

General Location: The site is located inland from Bruhn Point.

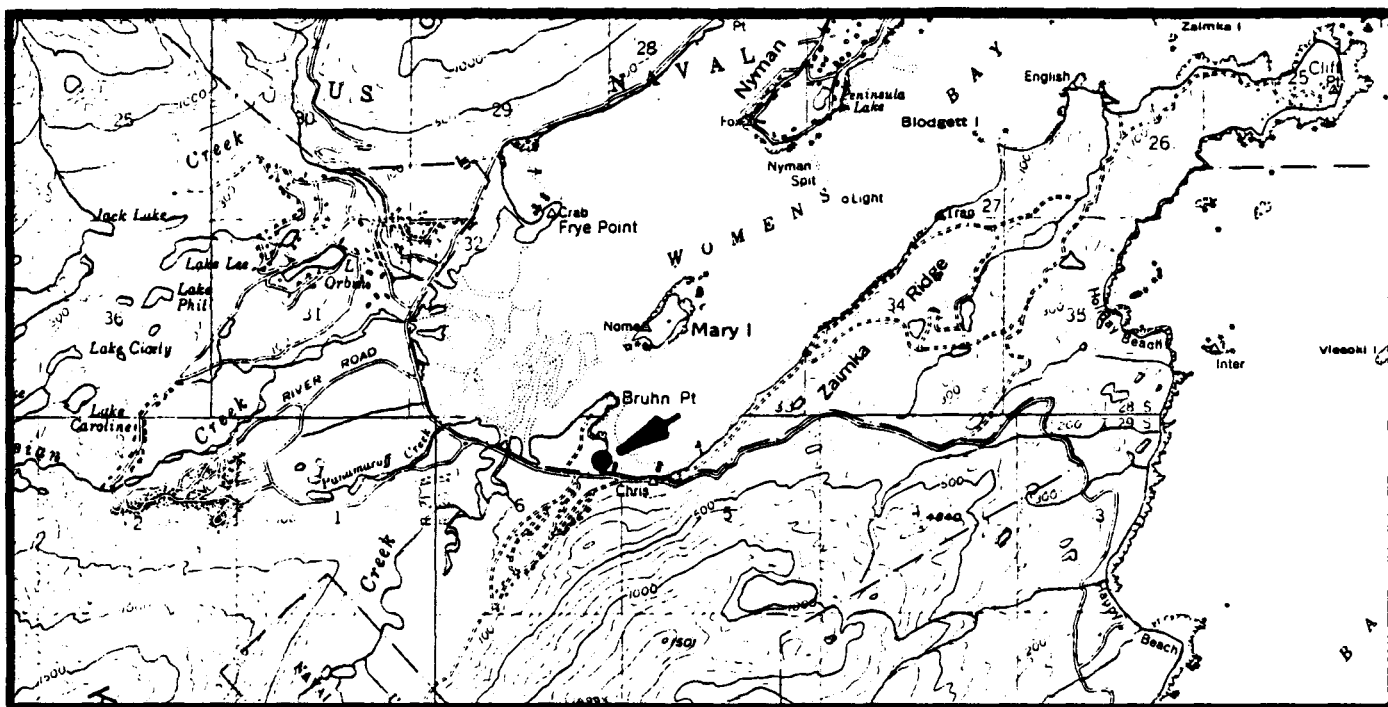
Legal Description: The site is located within Section 6, Township 29S, Range 20W, Seward Meridian.

Acreage: 5 acres and a 25-foot wide access trail to the beach.

Purpose: For use as a parking area, and access to the beach and to sportfishing (silver, pink, and chum salmon, and Dolly Varden).

Source: John Murray, ADF&G, August 17, 1984

Map:



KODIAK C-2

KODIAK R-77
(Frye Point)

General Location: The site is located on the western shore of Womens Bay, inland from Frye Point.

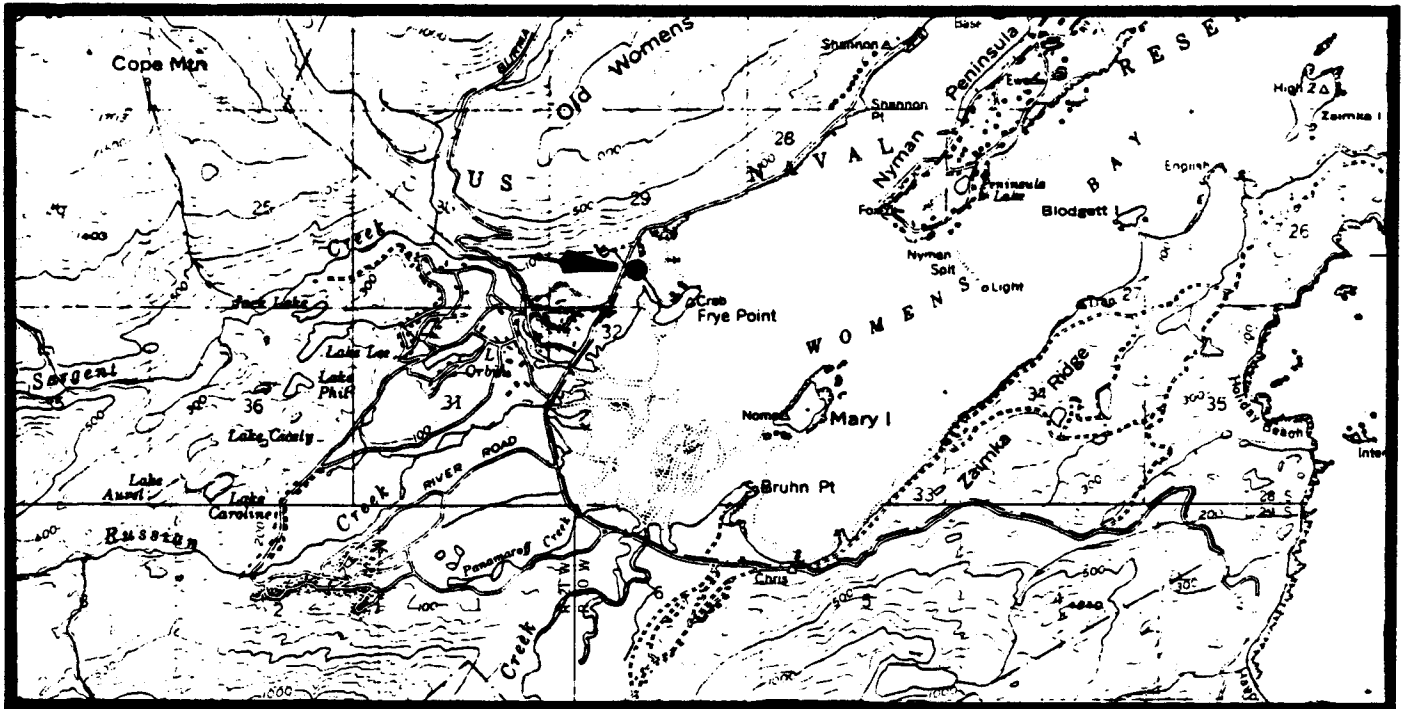
Legal Description: The site is located within Section 29, Township 28S, Range 20W, Seward Meridian.

Acreage: 5 acres and a 25-foot wide access trail to the beach.

Purpose: For use as a parking area, and access to the beach and to sportfishing (silver, pink, and chum salmon, and Dolly Varden).

Source: John Murray, ADF&G, August 17, 1984

Map:



KODIAK C-2

KODIAK R-78
(Sargent Creek)

General Location: The site is located near the mouth of Sargent Creek.

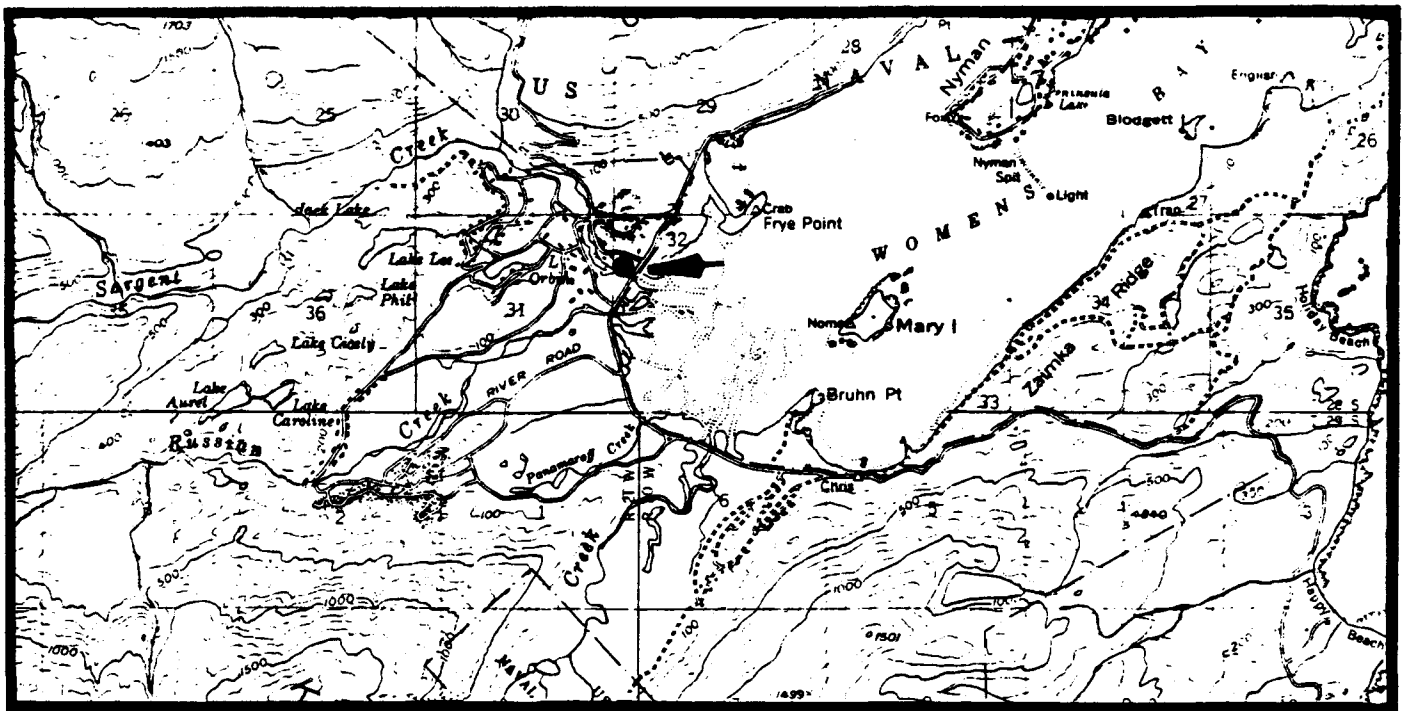
Legal Description: The site is located within Section 32, Township 28S, Range 20W, Seward Meridian.

Acreage: 5 acres

Purpose: For use as a parking area and access to sportfishing (chum, pink, and silver salmon, and Dolly Varden).

Source: John Murray, ADF&G, August 17, 1984

Map:



KODIAK C-2

KODIAK R-79
(Russian Creek)

General Location: The site is located near the mouth of Russian Creek.

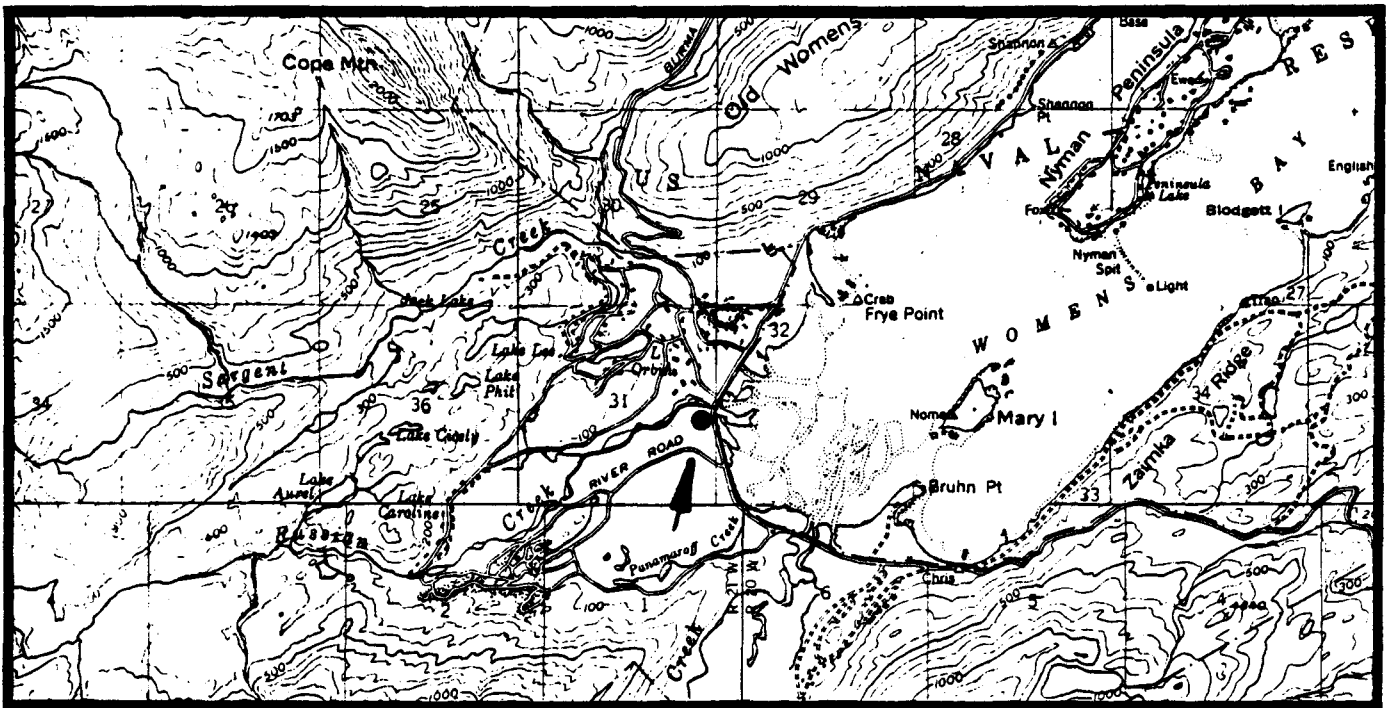
Legal Description: The site is located within Section 31, Township 28S, Range 20W, Seward Meridian.

Acreage: 5 acres and a 25-foot wide streamside easement along the lower one mile of Russian Creek.

Purpose: For use as a parking area and access to sportfishing (chum, pink, and silver salmon, and Dolly Varden).

Source: John Murray, ADF&G, August 17, 1984

Map:



KODIAK C-2

KODIAK R-80
(Lake Orbin)

General Location: Lake Orbin is located between Sargent and Russian Creeks, east of Lake Lee.

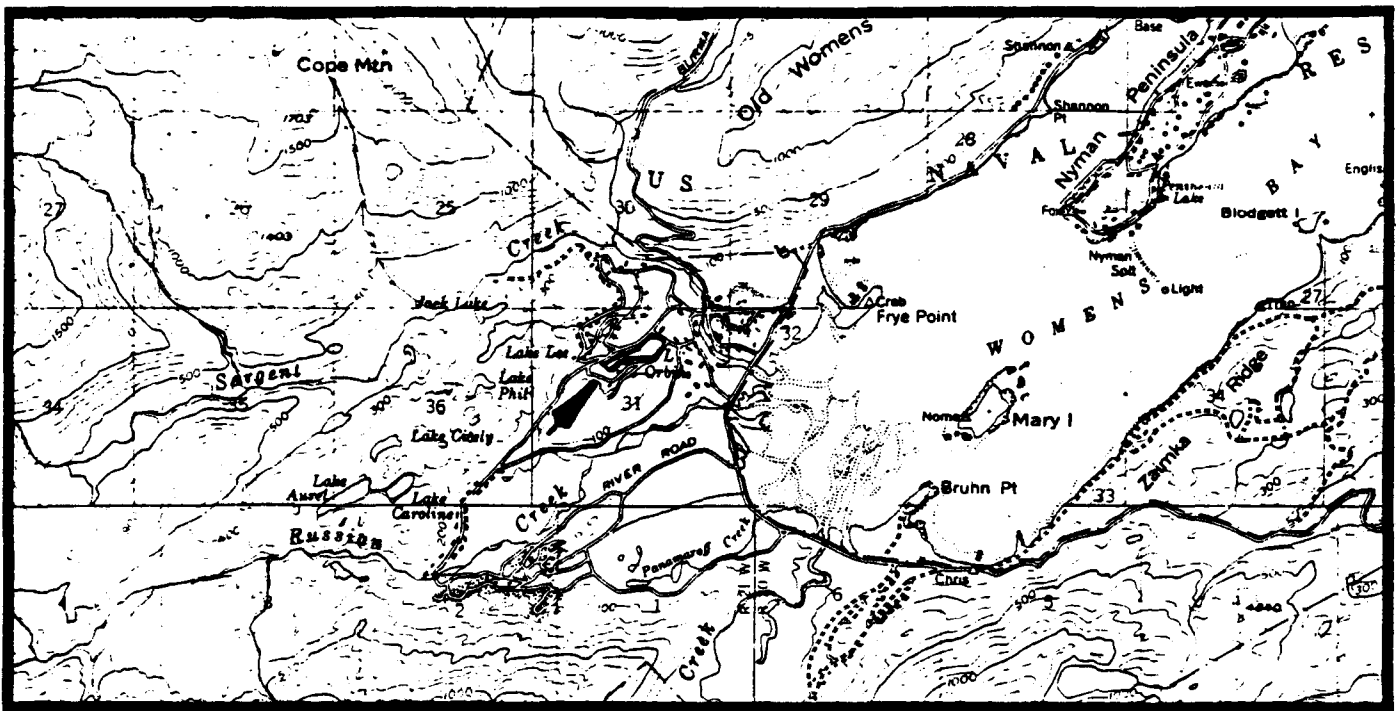
Legal Description: Lake Orbin is located within Section 31, Township 28S, Range 20W, Seward Meridian.

Acreage: 25-foot wide shoreline easement around the lake.

Purpose: To provide access to sportfishing (rainbow trout).

Source: John Murray, ADF&G, August 17, 1984

Map:



KODIAK C-2

KODIAK R-81
(Lake Lee and Jack Lake)

General Location: The site is located on the north shore of Lake Lee.

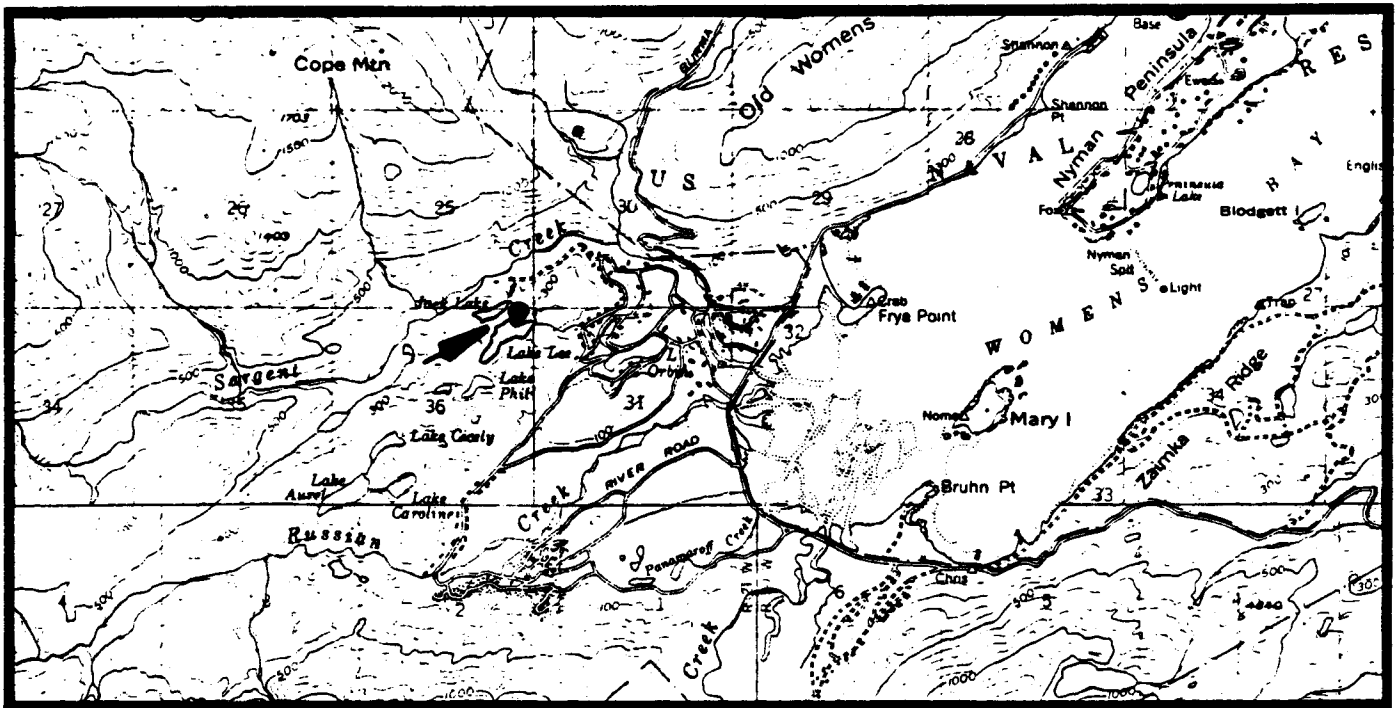
Legal Description: The site is located within Sections 25 and 36, Township 28S, Range 21W, Seward Meridian.

Acreage: 5 acres, a 25-foot wide access trail between the lakes and to an existing road, and a 25-foot wide shoreline easement around both Lake Lee and Jack Lake.

Purpose: For use as a campsite, and access to sportfishing (rainbow trout).

Source: John Murray, ADF&G, August 17, 1984

Map:



KODIAK C-2

KODIAK R-82
(Three Sisters Lakes)

General Location: Lakes Caroline, Cicely, and Aurel (locally known as the Three Sisters) are located north of, and flow into, Russian Creek. The site is located between Lake Caroline and Lake Aurel.

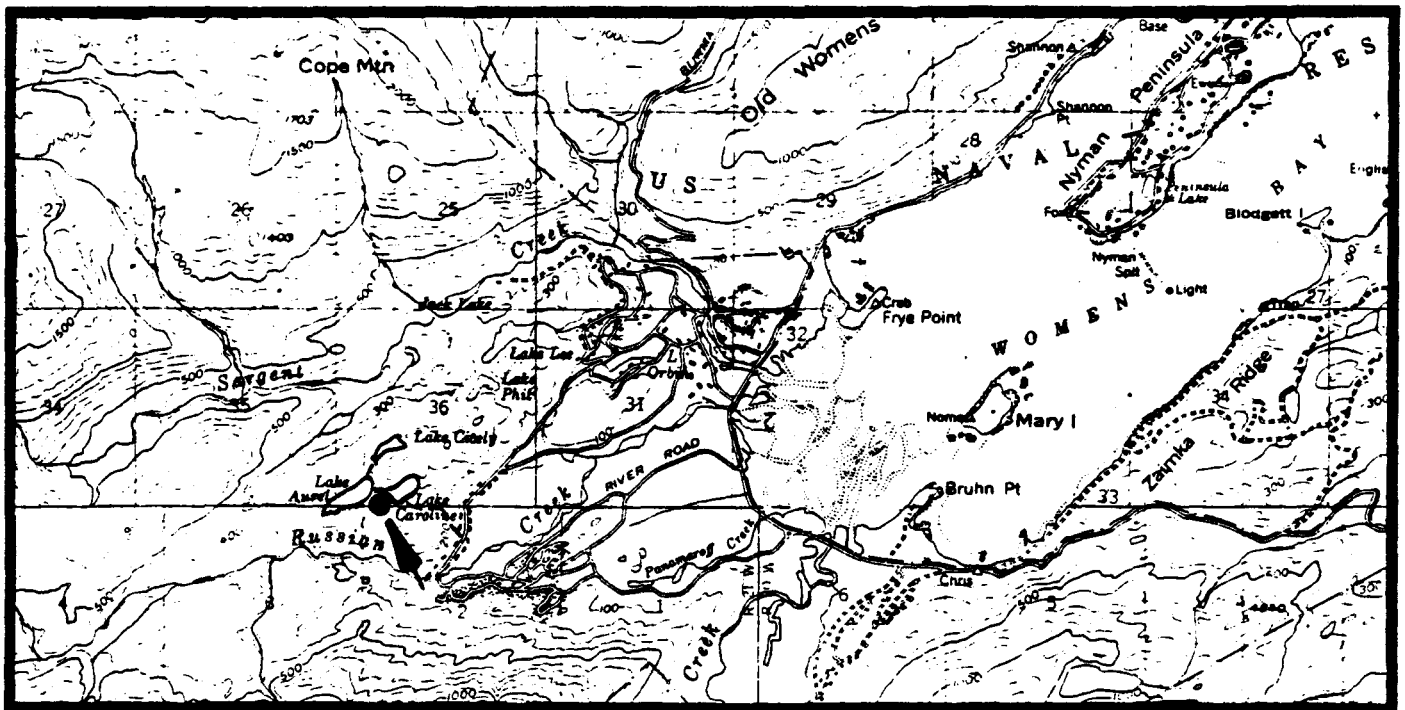
Legal Description: The site is located within Section 36, Township 28S, Range 21W, and Section 2, Township 29S, Range 21W, all within the Seward Meridian.

Acreage: 5 acres, a 25-foot wide shoreline easement around each of the lakes, and a 25-foot wide access trail between the lakes and to an existing road.

Purpose: For use as a campsite, and access to sportfishing (rainbow trout).

Source: John Murray, ADF&G, August 17, 1984

Map:



KODIAK C-2

KODIAK R-83
(Hearst Creek)

General Location: The area of use is located along the lower portion of Hearst Creek and the shore of Saltery Cove.

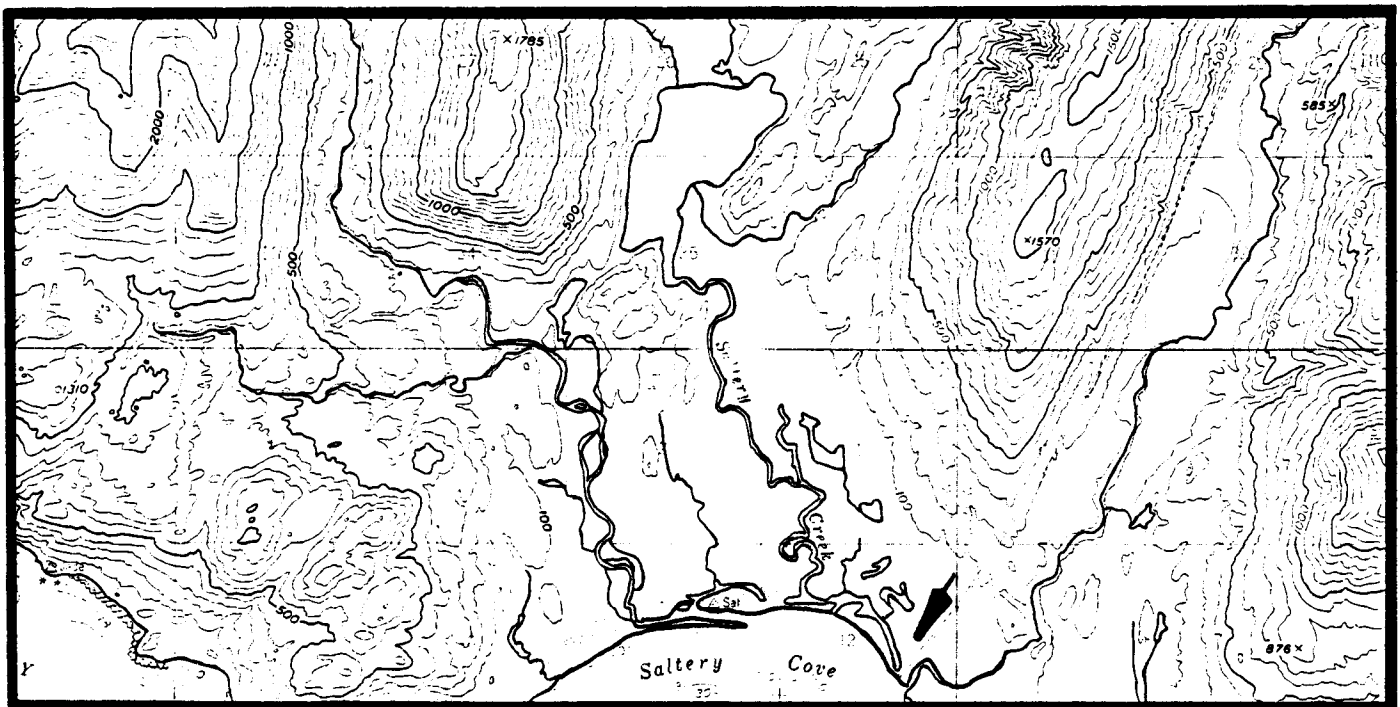
Legal Description: The area of use is located within Sections 7 and 12, Township 31S, Range 22W, Seward Meridian.

Acreage: 60-foot wide shoreline easement, and a 25-foot wide streamside easement

Purpose: Provides a tie-up for floatplanes, wheeled plane landing on the beach, and access to hunting (deer, bear, and goat), and sportfishing (silver salmon).

Source: Roger Smith, ADF&G, July 31, 1984

Map:



KODAK C-3

KODIAK R-84
(Saltery Creek)

General Location: The site is located along the east shore of Saltery Creek.

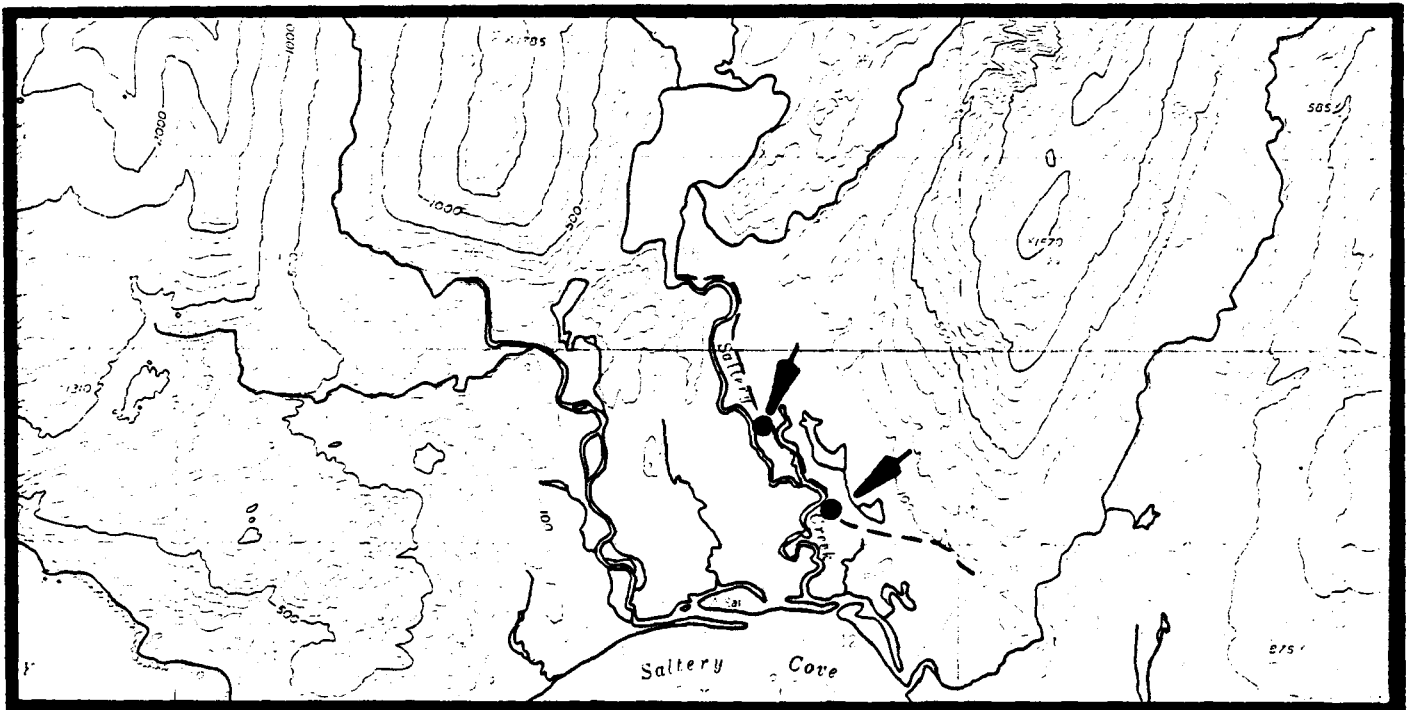
Legal Description: The sites are located within Sections 1 and 2, Township 31S, Range 22W, Seward Meridian.

Acreage: 5 acres per site and a 25-foot wide access trail from the road to the creek and along the creek to the outlet of an unnamed lake.

Purpose: For use as parking areas and access to sportfishing (silver, pink, and red salmon, steelhead, and Dolly Varden).

Source: John Murray, ADF&G, July 31, 1984.

Map:



KODIAK C-3

**KODIAK R-85
(Saltery Lake)**

General Location: The site is located near the mouth of Saltery Lake.

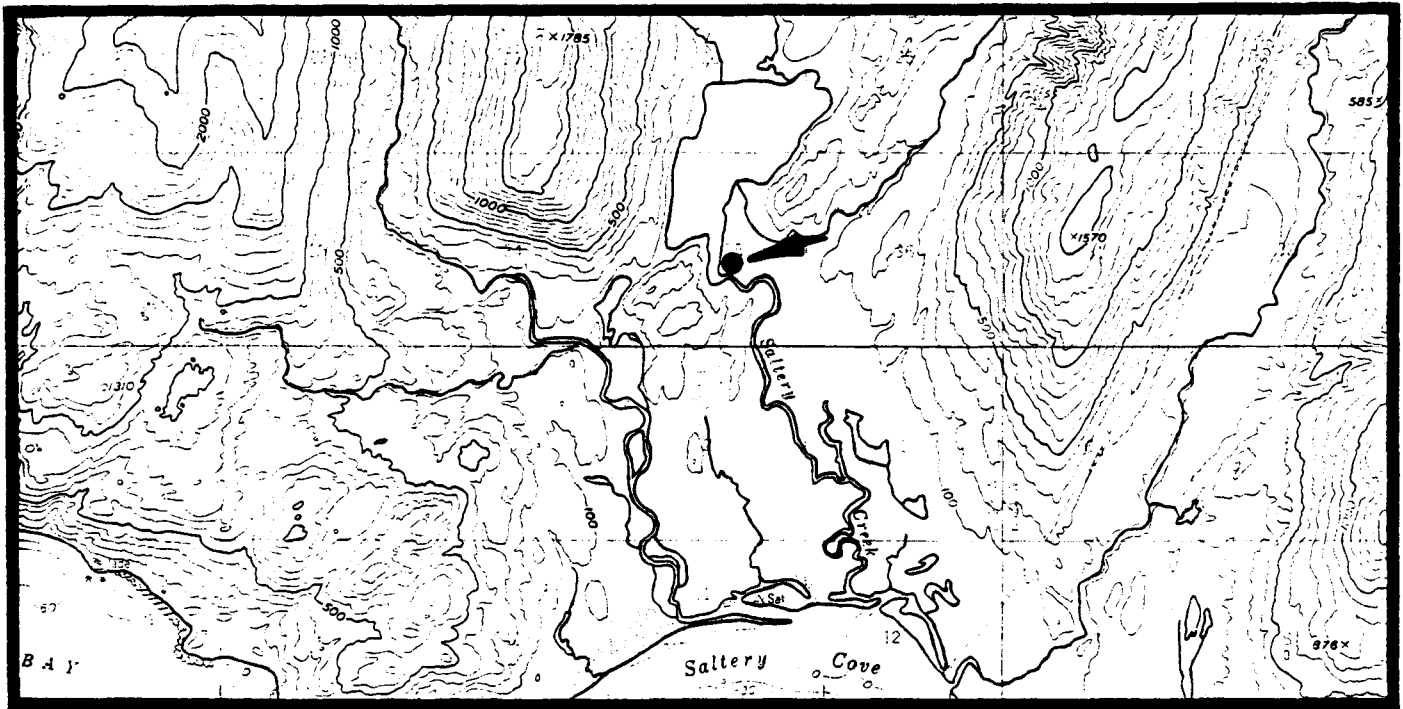
Legal Description: The site is located within Section 35, Township 30S, Range 22W, Seward Meridian.

Acreage: 5 acres

Purpose: For use as a campsite, a floatplane tie-up, and access to hunting (bear and deer).

Source: Larry Van Daele, ADF&G, March 19, 1984; John Murray, ADF&G, July 31, 1984.

Map:



KODIAK C-3

KODIAK R-86
(Kizhuyak Bay)

General Location: The site is located on the southeastern shore of Kizhuyak Bay.

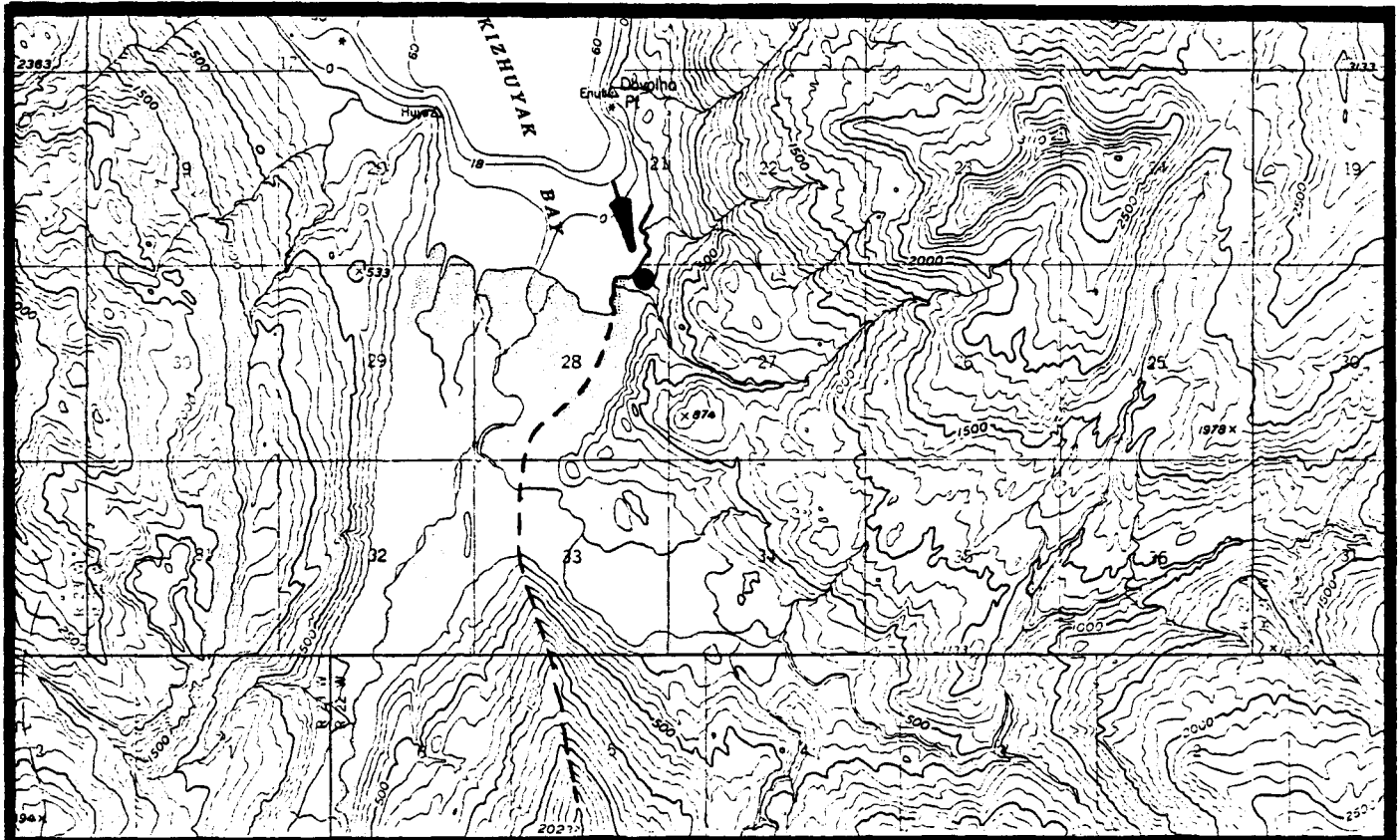
Legal Description: The site is located within Section 28, Township 28S, Range 22W, Seward Meridian.

Acreage: 5 acres, a 25-foot wide shoreline easement along the southeastern head of the bay, and a 25-foot wide access trail from the head of Kizhuyak Bay south to an unnamed ridge.

Purpose: For use as a campsite, a floatplane and boat tie-up area, and access to hunting (deer, bear, and goat).

Source: Roger Smith, ADF&G, March 20, 1985; John Murray, ADF&G, March 20, 1985.

Map:



KODIAK R-87
(Wild Creek)

General Location: Wild Creek heads in an unnamed lake and flows south 8.5 miles to Ugak Bay.

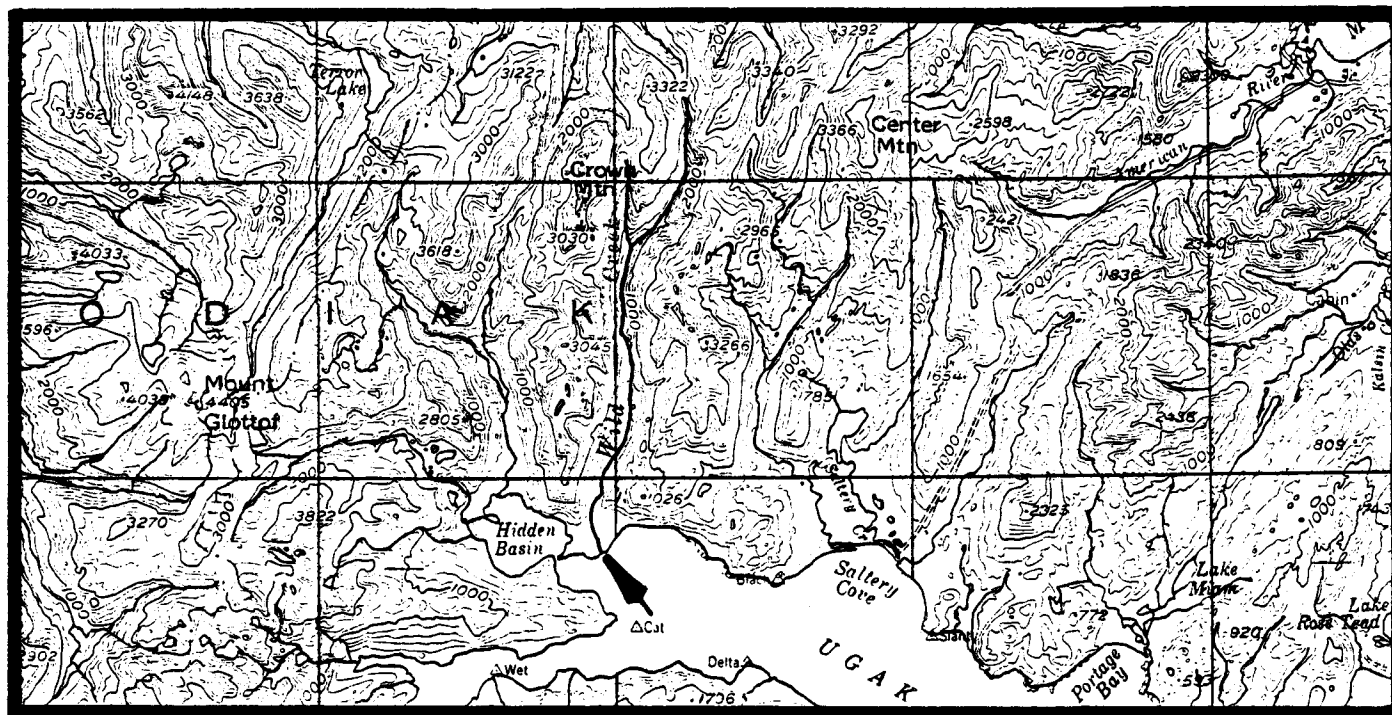
Legal Description: Wild Creek is located within Township 29S, Range 22W; Township 30S, Range 22W; Township 30S, Range 23W; and Township 31S, Range 23W, all within the Seward Meridian.

Acreage: 25-foot wide streamside easement

Purpose: Provides access to goat hunting.

Source: Roger Smith, ADF&G, July 31, 1984

Map:



KODIAK

KODIAK R-88
(Ugak Bay)

General Location: The site is located on the north shore of Ugak Bay about midway between Saltery Cove and Hidden Basin.

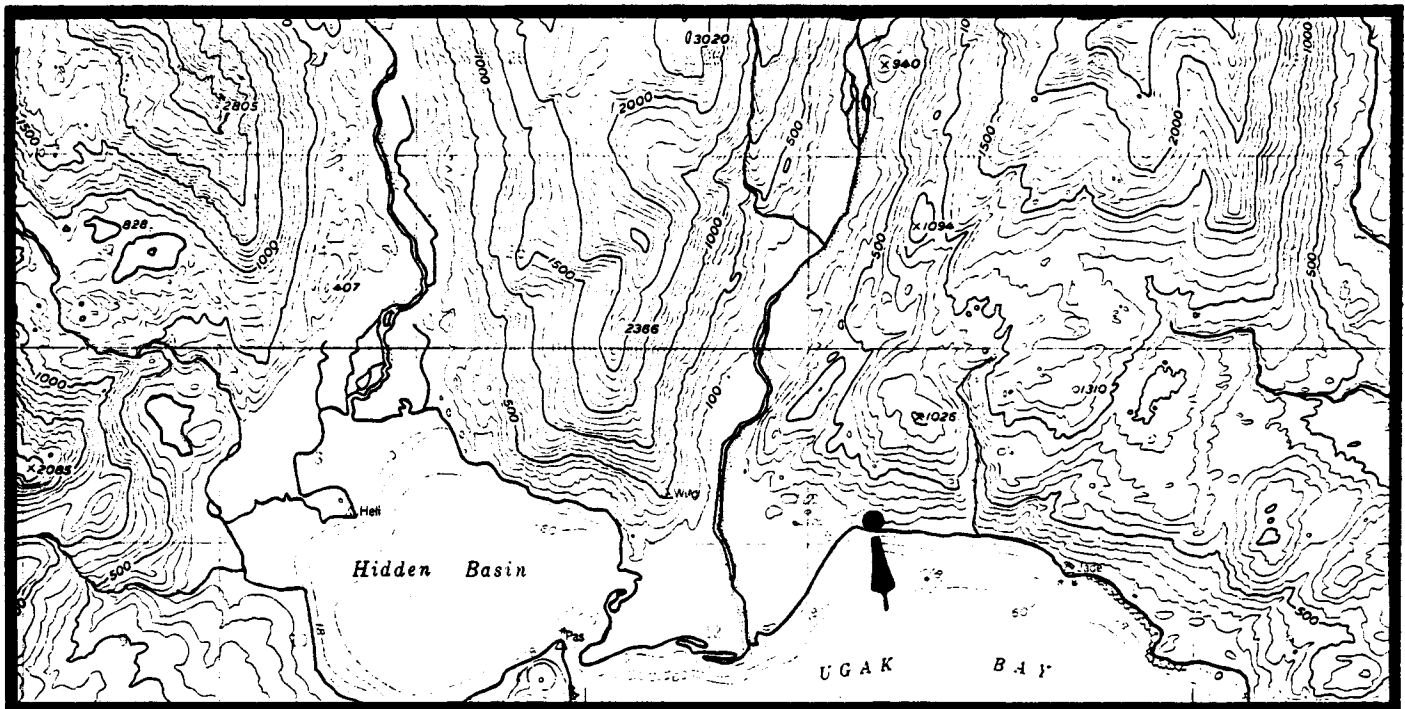
Legal Description: The site is located within Section 6, Township 31S, Range 22W, Seward Meridian.

Acreage: 5 acres

Purpose: For use as a campsite, a tie-up for floatplanes and boats, wheeled plane landing along the beach, and access to hunting.

Source: John Murray, ADF&G, August 17, 1984

Map:



KODIAK C-3

KODIAK R-89
(Hidden Basin)

General Location: The area of use is along the eastern shore of Hidden Basin.

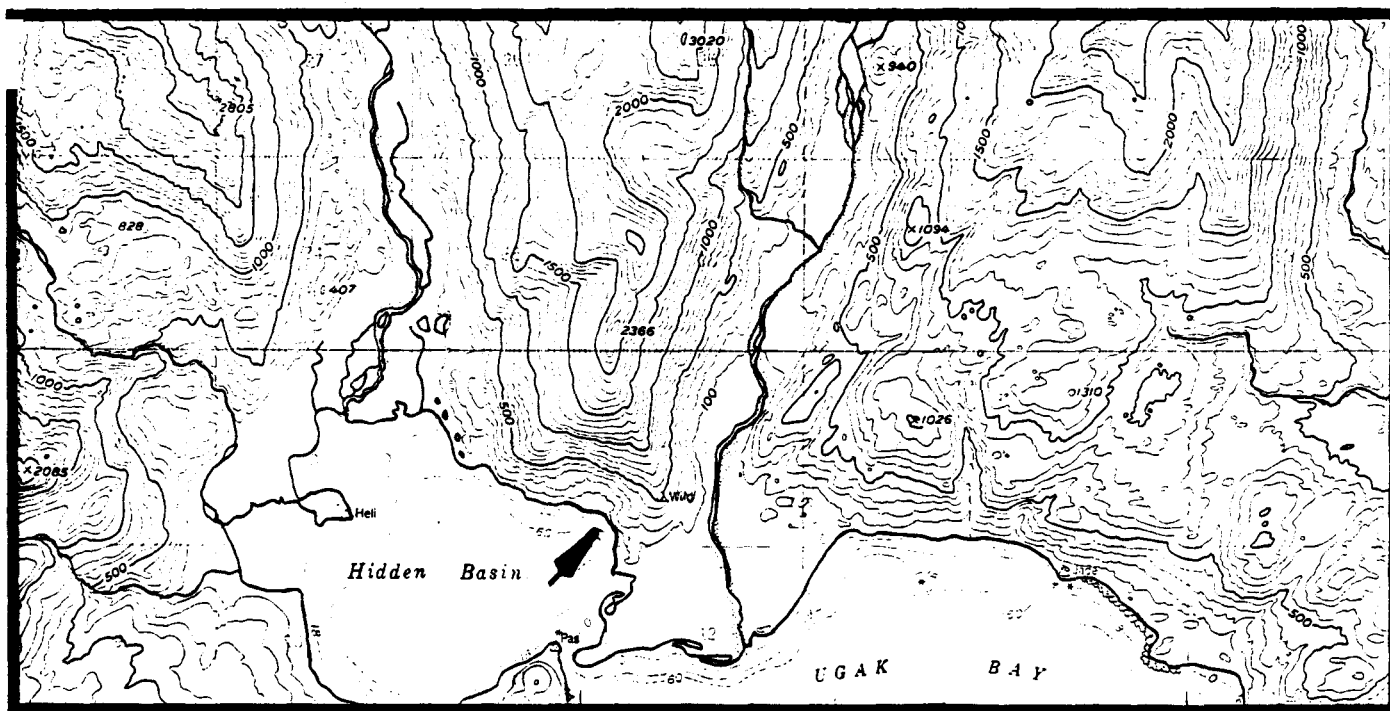
Legal Description: The area of use is located within Sections 1, 2, and 12, Township 31S, Range 23W, Seward Meridian.

Acreage: 60-foot wide shoreline easement

Purpose: For use as a camping area, a tie-up for floatplanes and boats, and access to hunting (goat, bear, deer, and waterfowl).

Source: Roger Smith, ADF&G, July 31, 1984

Map:



KODIAK C-3

KODIAK R-90
(Terror Lake)

General Location: Terror Lake is located northeast of Mount Glottof and flows into Terror River and then Terror Bay.

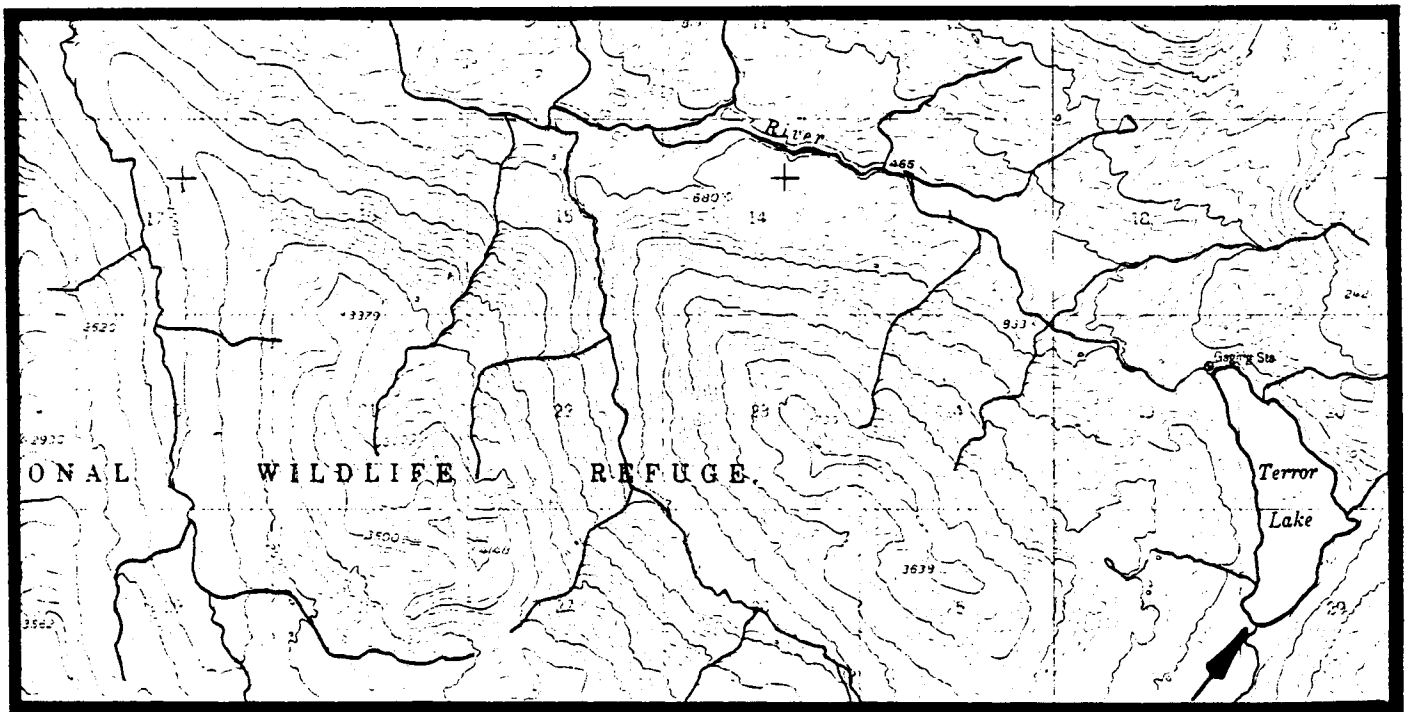
Legal Description: Terror Lake is located within Sections 19, 20, 29, and 30, Township 29S, Range 23W, Seward Meridian.

Acreage: 60-foot wide shoreline easement

Purpose: For use as a camping area, a floatplane tie-up, and access to hunting (goat).

Source: Larry Van Daele, ADF&G, March 19, 1984; Roger Smith, ADF&G, July 31, 1984.

Map:



KODIAK C-4

KODIAK R-91
(Lower Twin Lake)

General Location: The lake is located north of Terror Lake and eventually empties into Viekoda Bay.

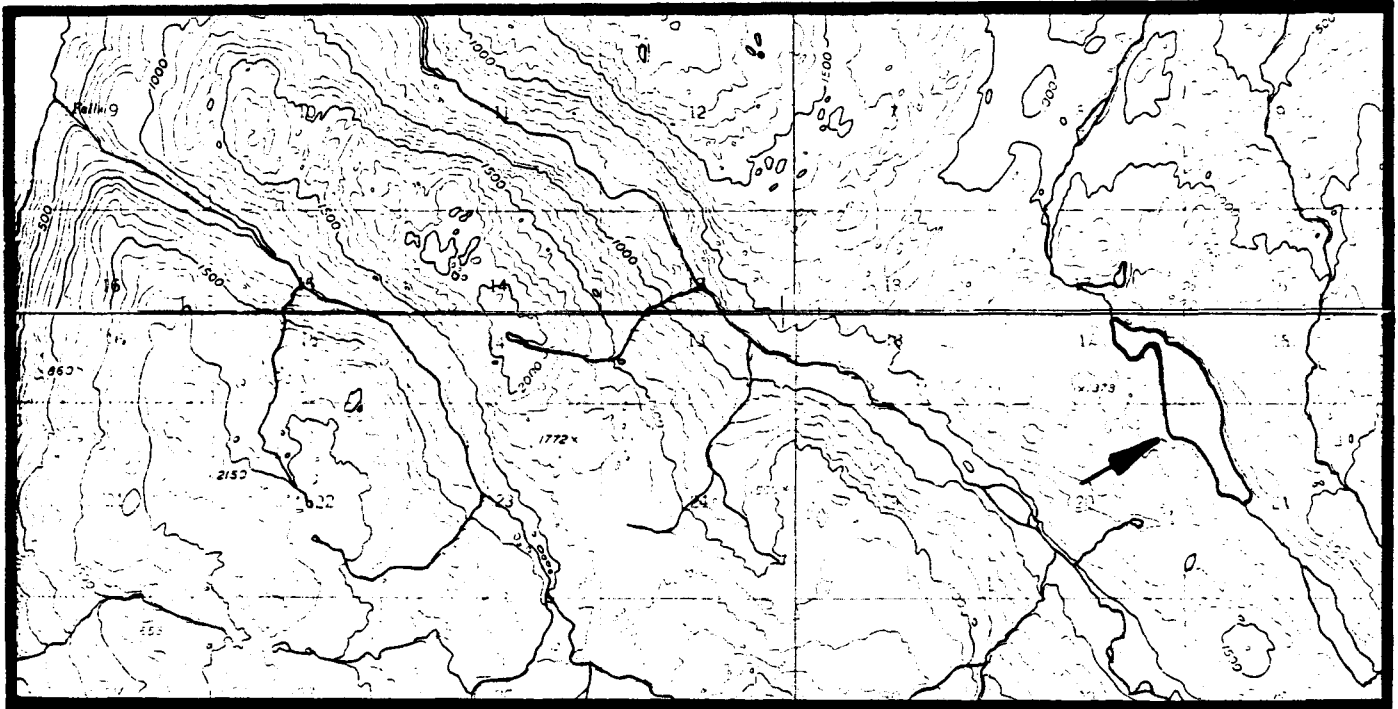
Legal Description: The lake is located within Sections 16, 17, 20, and 21, Township 28S, Range 23W, Seward Meridian.

Acreage: 60-foot wide shoreline easement

Purpose: For use as a camping area, a floatplane tie-up, and access to hunting (deer and bear).

Source: Larry Van Daele, ADF&G, March 19, 1984; Roger Smith, ADF&G, July 31, 1984.

Map:



KODIAK C-4, D-4

KODIAK R-92
(Buck Lake)

General Location: The lake is located east of Terror Bay and eventually flows into Terror Bay by way of an unnamed stream.

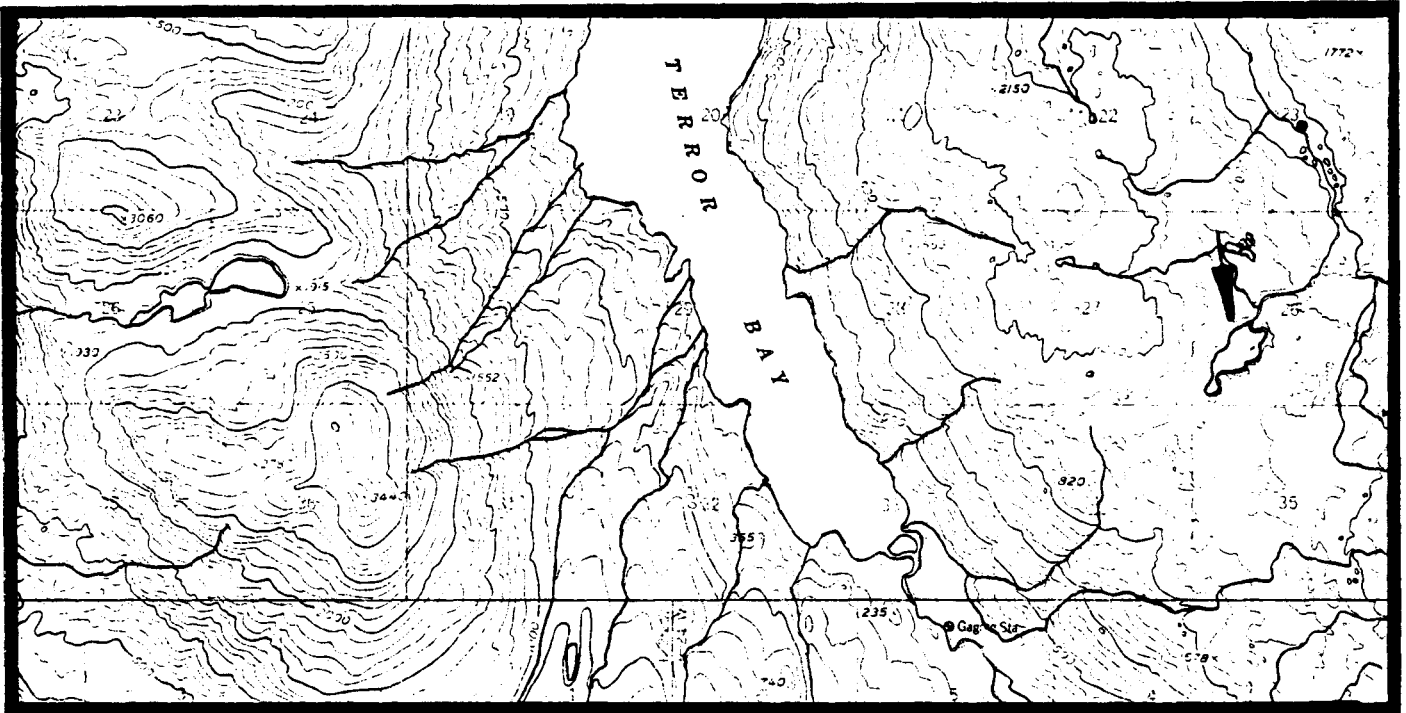
Legal Description: The lake is located within Section 26, Township 28S, Range 24W, Seward Meridian.

Acreage: 60-foot wide shoreline easement

Purpose: For use as a camping area, a floatplane tie-up, and access to hunting (deer and bear).

Source: Larry Van Daele, ADF&G, March 19, 1984

Map:



KODIAK C-4

**KODIAK R-93
(Terror Bay)**

General Location: The areas of use are located near the head of Terror Bay.

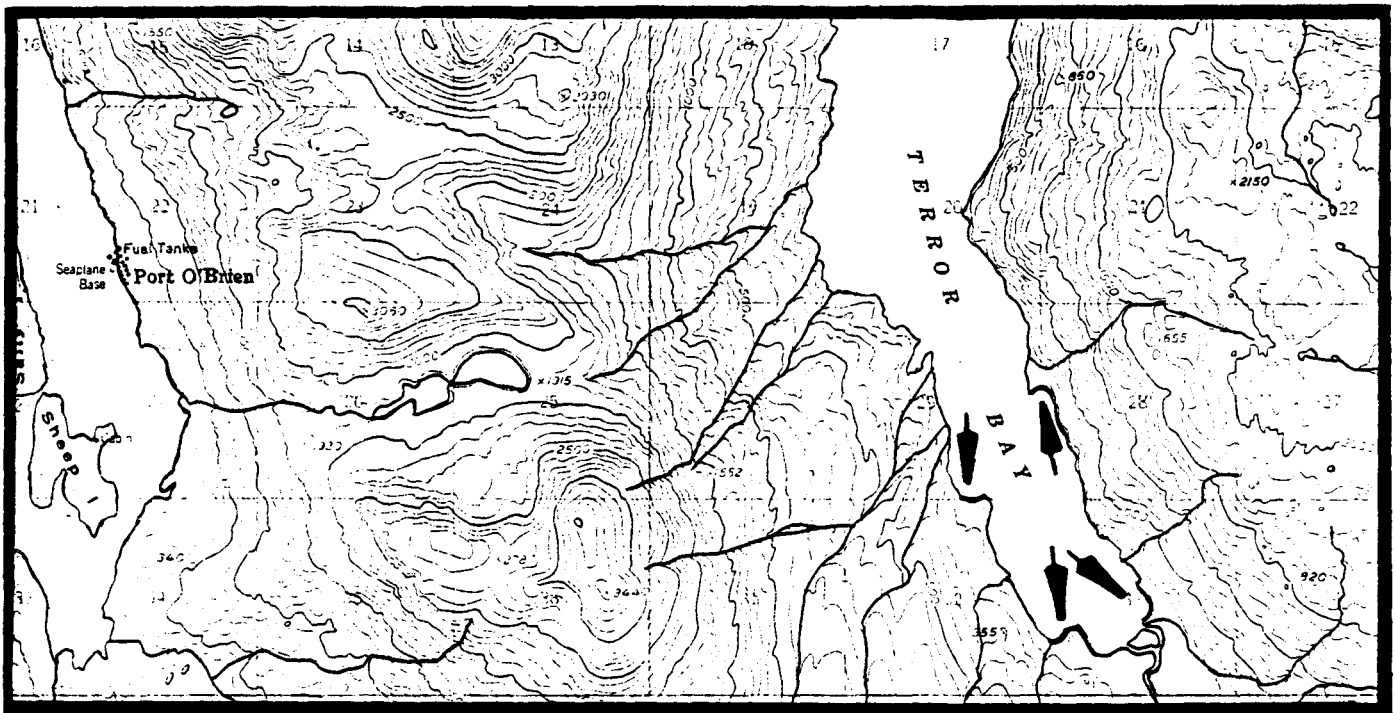
Legal Description: The areas of use are located within Sections 28, 29, 32, and 33, Township 28S, Range 24W, Seward Meridian.

Acreage: 60-foot wide shoreline easements

Purpose: For use as a camping area, a tie-up for floatplanes and boats, and access to hunting (bear, deer, and potentially goat).

Source: Roger Smith, ADF&G, July 31, 1984

Map:



KODIAK C-4

KODIAK R-94
(An unnamed lake)

General Location: The lake is located northeast of Uganik Lake and flows into the Northeast Arm of Uganik Bay by way of an unnamed stream.

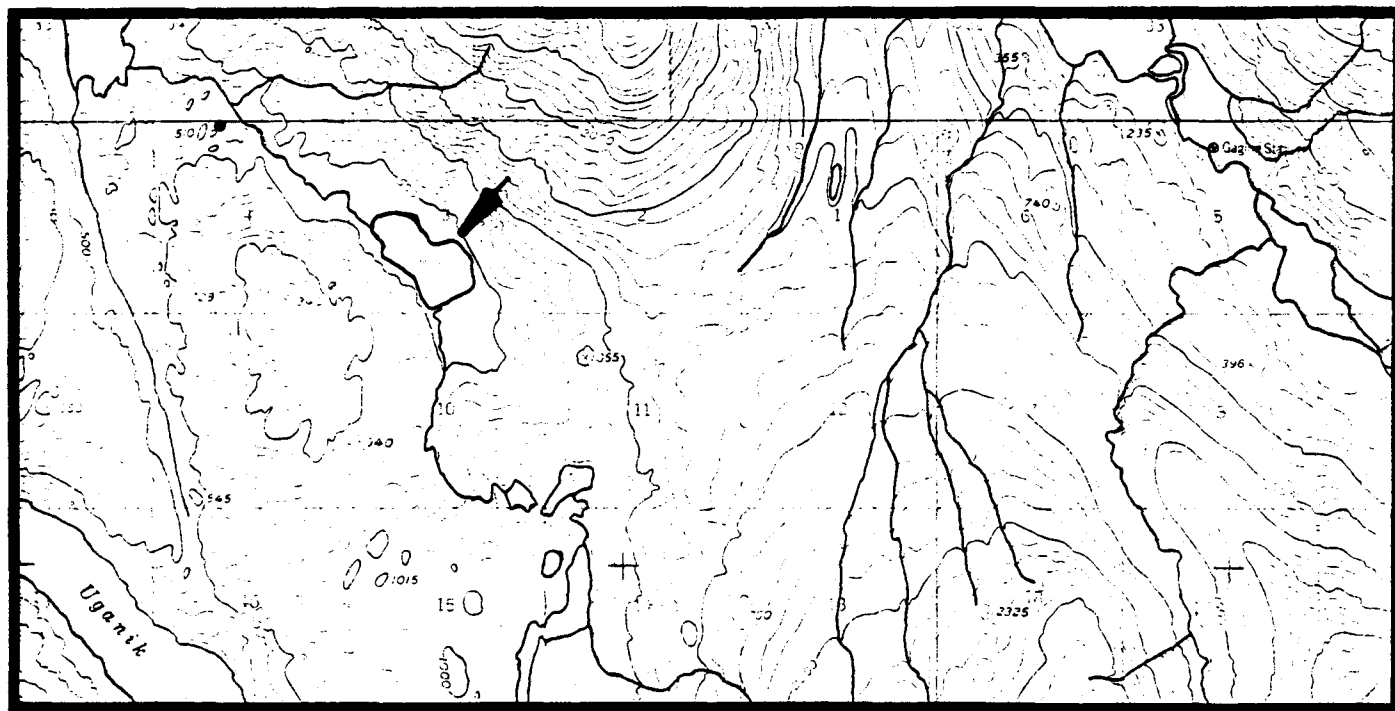
Legal Description: The lake is located within Section 3, Township 29S, Range 25W, Seward Meridian.

Acreage: 60-foot wide shoreline easement

Purpose: For use as a camping area, a tie-up for floatplanes, and access to hunting (deer).

Source: Roger Smith, ADF&G, July 31, 1984

Map:



KODIAK C-4

KODIAK R-95
(Uganik Lake)

General Location: One site is located on the southeast shore of Uganik Lake. A second site is located on the northwestern shore of Uganik Lake.

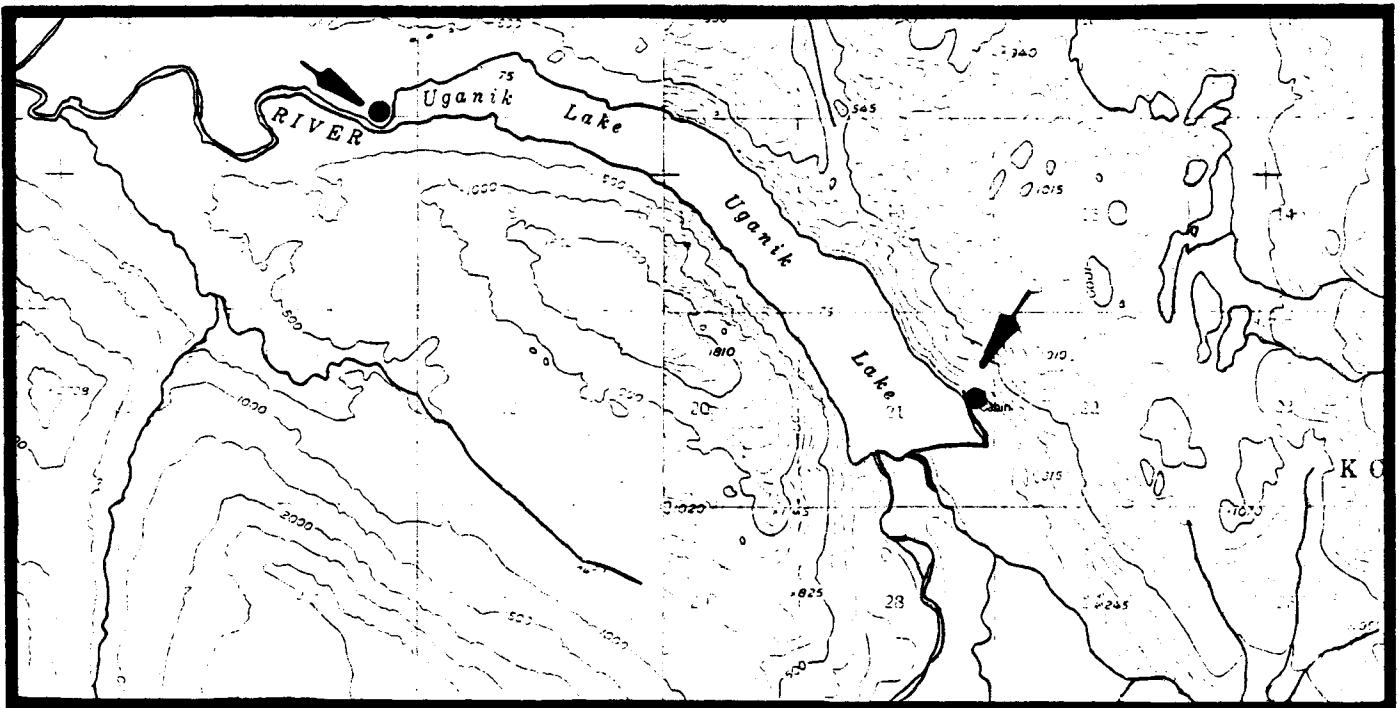
Legal Description: One site is located within Section 21, Township 29S, Range 25W, Seward Meridian. The second site is located within Sections 12 and 13, Township 29S, Range 25W, Seward Meridian.

Acreage: 5 acres per site and a 25-foot wide shoreline easement around the south end of the lake, upstream along the Upper Uganik River and about a quarter mile upstream along an unnamed stream that flows into Uganik Lake.

Purpose: For use as a campsite, a tie-up for floatplanes and boats, and access to hunting (bear, deer, and goat), and sportfishing (red and silver salmon and Dolly Varden).

Source: Larry Van Daele, ADF&G, March 19, 1984; Roger Smith, ADF&G, March 20, 1985; John Murray, ADF&G, March 20, 1985.

Map:



KODIAK C-4, C-5

KODIAK R-96
(Northeast Arm of Uganik Bay)

General Location: The areas of use are located south of Sheep Island.

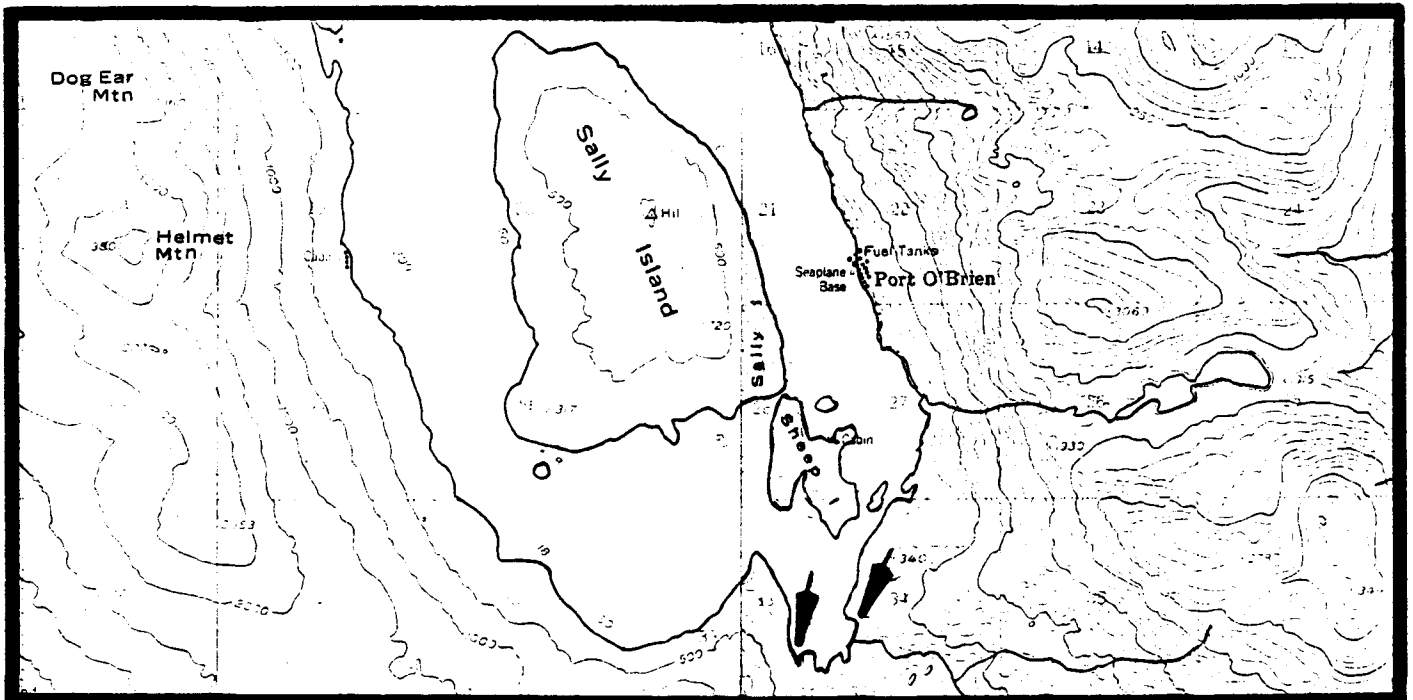
Legal Description: The areas of use are located within Sections 33 and 34, Township 28S, Range 25W, Seward Meridian.

Acreage: 60-foot wide shoreline easements

Purpose: For use as a camping area, a floatplane tie-up, and access to hunting (bear).

Source: Roger Smith, ADF&G, July 31, 1984

Map:



KODIAK C-4, C-5

KODIAK R-97
(Sally Island)

General Location: The areas of use are located on the south end of Sally Island.

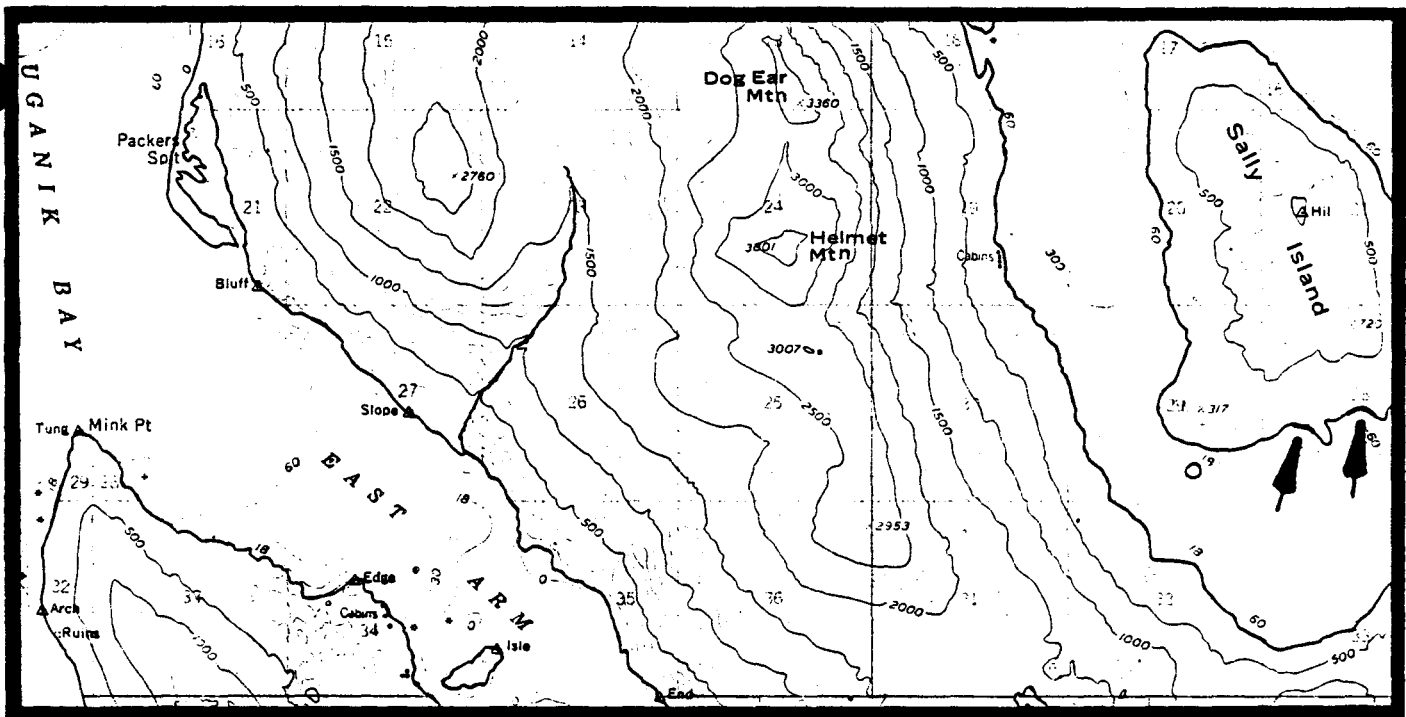
Legal Description: The areas of use are located within Section 28, Township 28S, Range 25W, Seward Meridian.

Acreage: 60-foot wide shoreline easements

Purpose: For use as a camping area.

Source: Roger Smith, ADF&G, July 31, 1984

Map:



KODIAK C-5

KODIAK R-98
(An unnamed lake)

General Location: The lake is located about 8 miles southeast of Spiridon Bay.

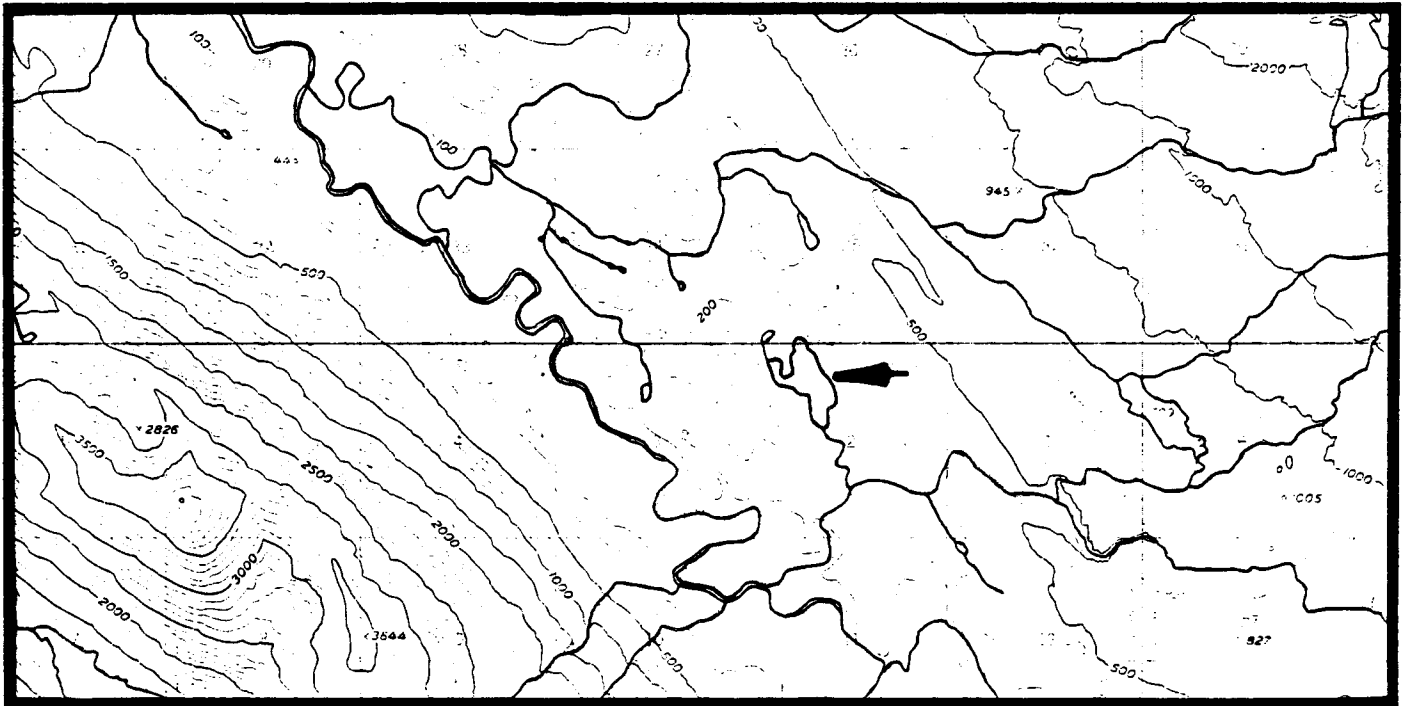
Legal Description: The lake is located within Section 35, Township 30S, Range 26W, and Section 2, Township 31S, Range 26W, all within the Seward Meridian.

Acreage: 60-foot wide shoreline easement

Purpose: For use as a camping area, a floatplane tie-up, and access to hunting (bear and deer).

Source: Roger Smith, ADF&G, July 31, 1984

Map:



KODIAK C-5

KODIAK R-99
(Uganik River)

General Location: Uganik River heads in an unnamed lake, flows northwest through Uganik Lake to the East Arm of Uganik Bay.

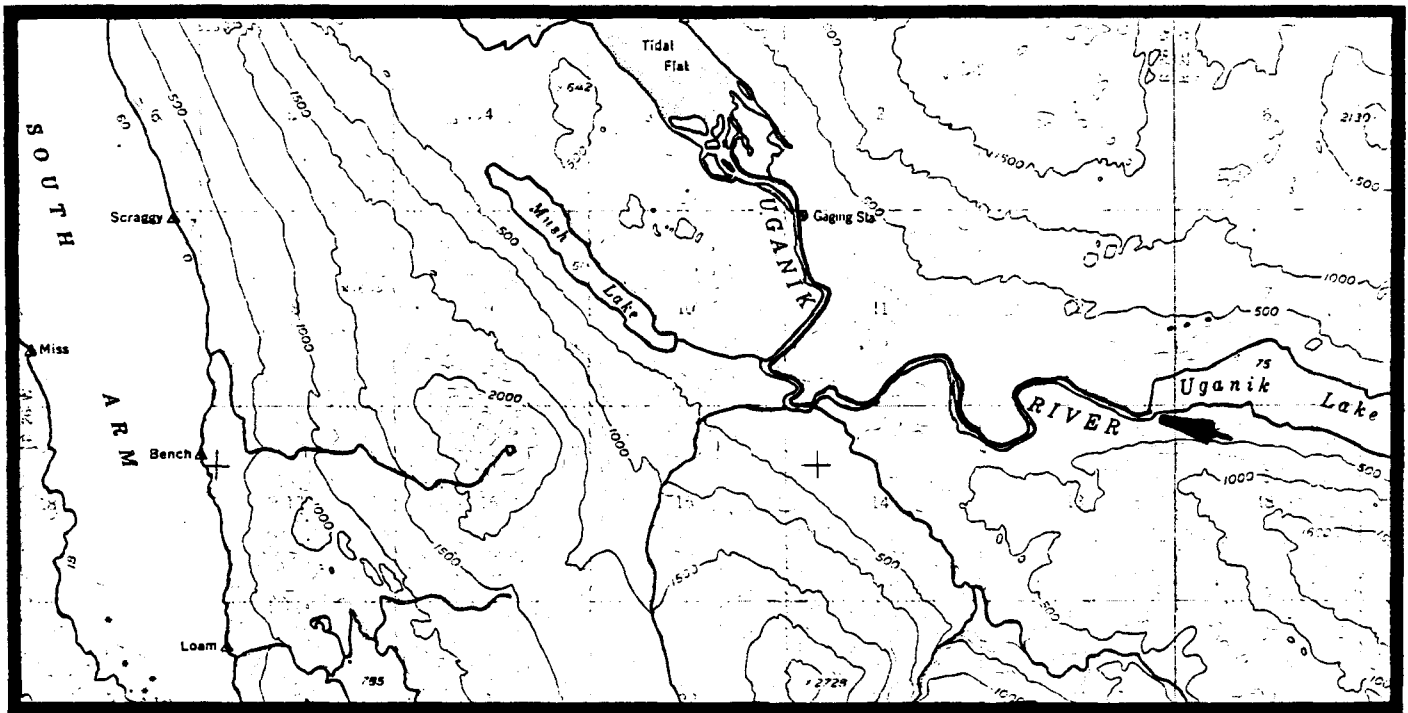
Legal Description: The river is located within Sections 2, 3, 10, 11, 12, 13, and 14, Township 29S, Range 26W, Seward Meridian.

Acreeage: 25-foot wide streamside easement should be maintained from Uganik Lake to Uganik Bay.

Purpose: Provides access to hunting (waterfowl), and sportfishing (red and silver salmon, and Dolly Varden).

Source: Roger Smith, ADF&G, July 31, 1984; John Murray, ADF&G, August 17, 1984.

Map:



KODIAK C-5

KODIAK R-100
(Mush Lake)

General Location: Mush Lake is located west of Uganik River.

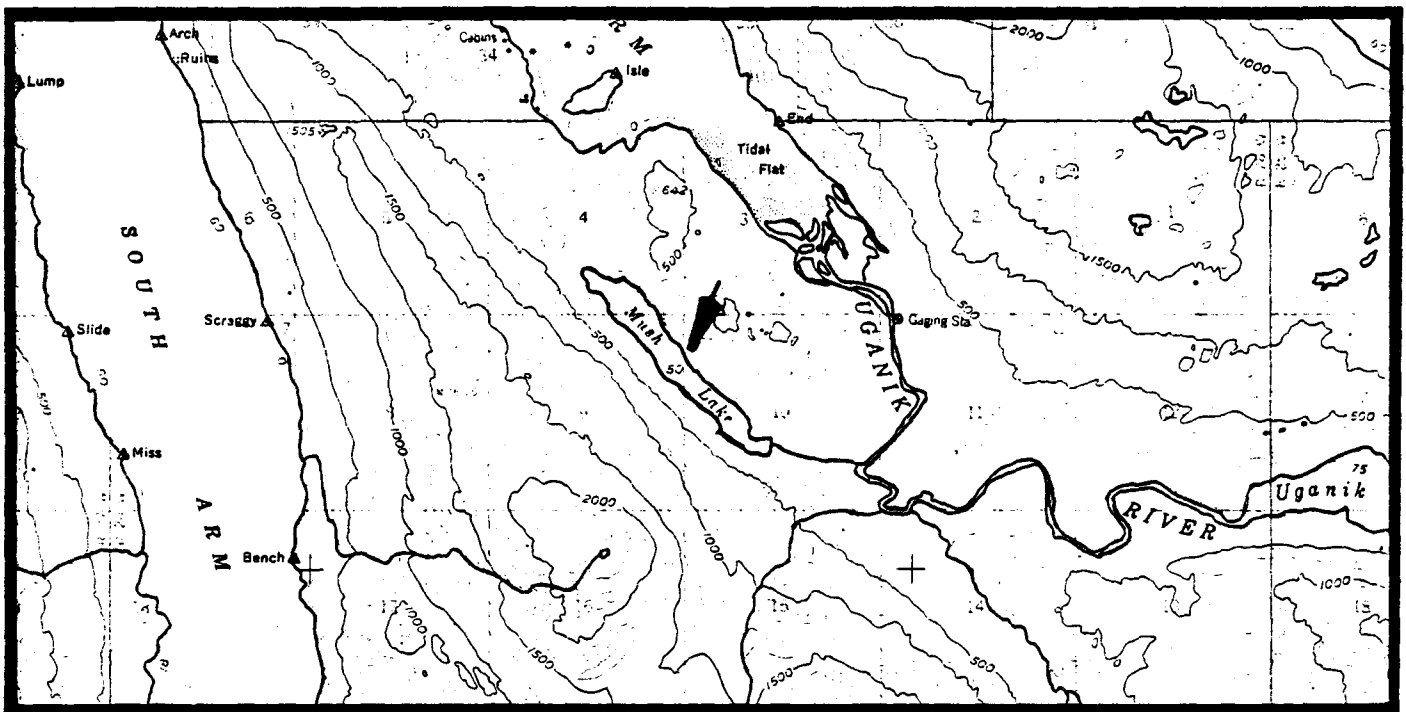
Legal Description: Mush Lake is located within Sections 4, 9, and 10, Township 29S, Range 26W, Seward Meridian.

Acreage: 60-foot wide shoreline easement

Purpose: For use as a camping area, a tie-up for floatplanes, and access to hunting (bear and deer).

Source: Roger Smith, ADF&G, July 31, 1984

Map:



KODIAK C-5

KODIAK R-101
(An unnamed lake)

General Location: The lake is located east of the South Arm of Uganik Bay.

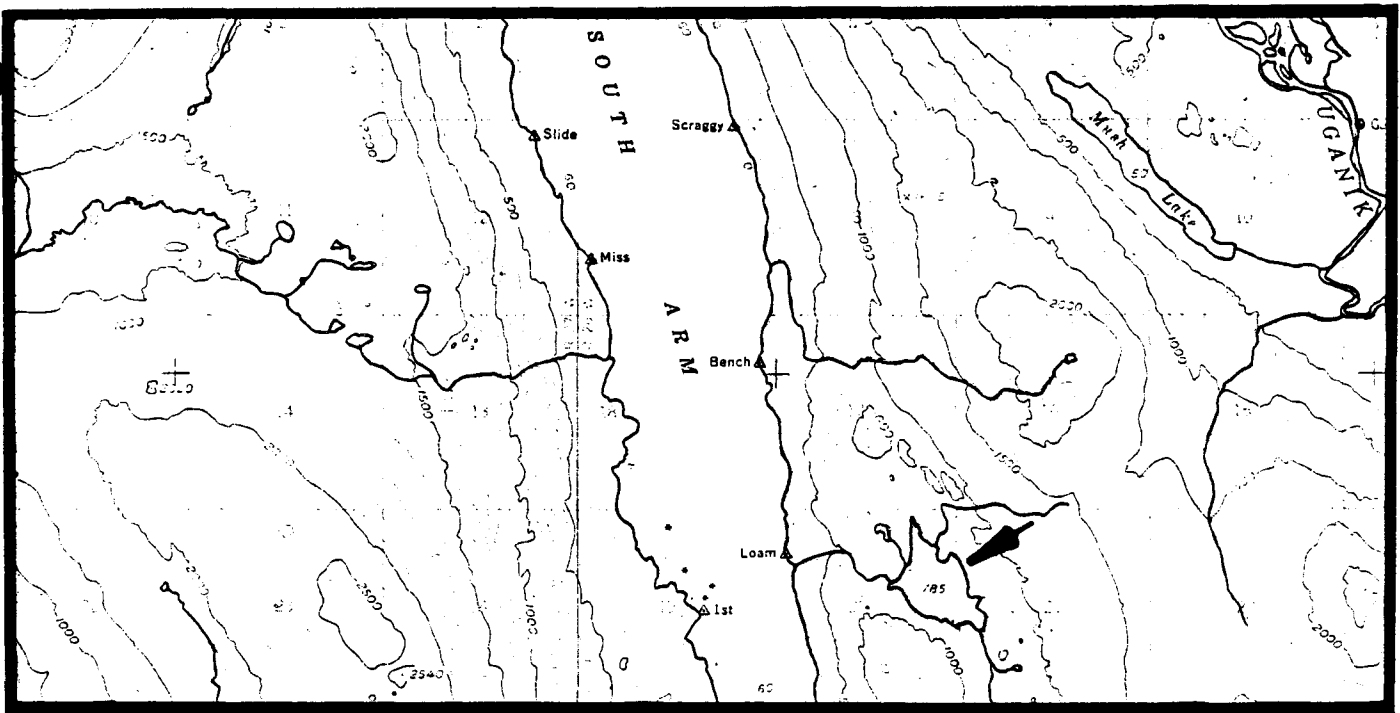
Legal Description: The lake is located within Sections 20 and 21, Township 29S, Range 26W, Seward Meridian.

Acreage: 60-foot wide shoreline easement

Purpose: For use as a campsite, a floatplane tie-up, and access to hunting (deer).

Source: Roger Smith, ADF&G, July 31, 1984

Map:



KODIAK C-5

KODIAK R-102
(South Arm of Uganik Bay)

General Location: The areas of use are located near the head of the South Arm of Uganik Bay.

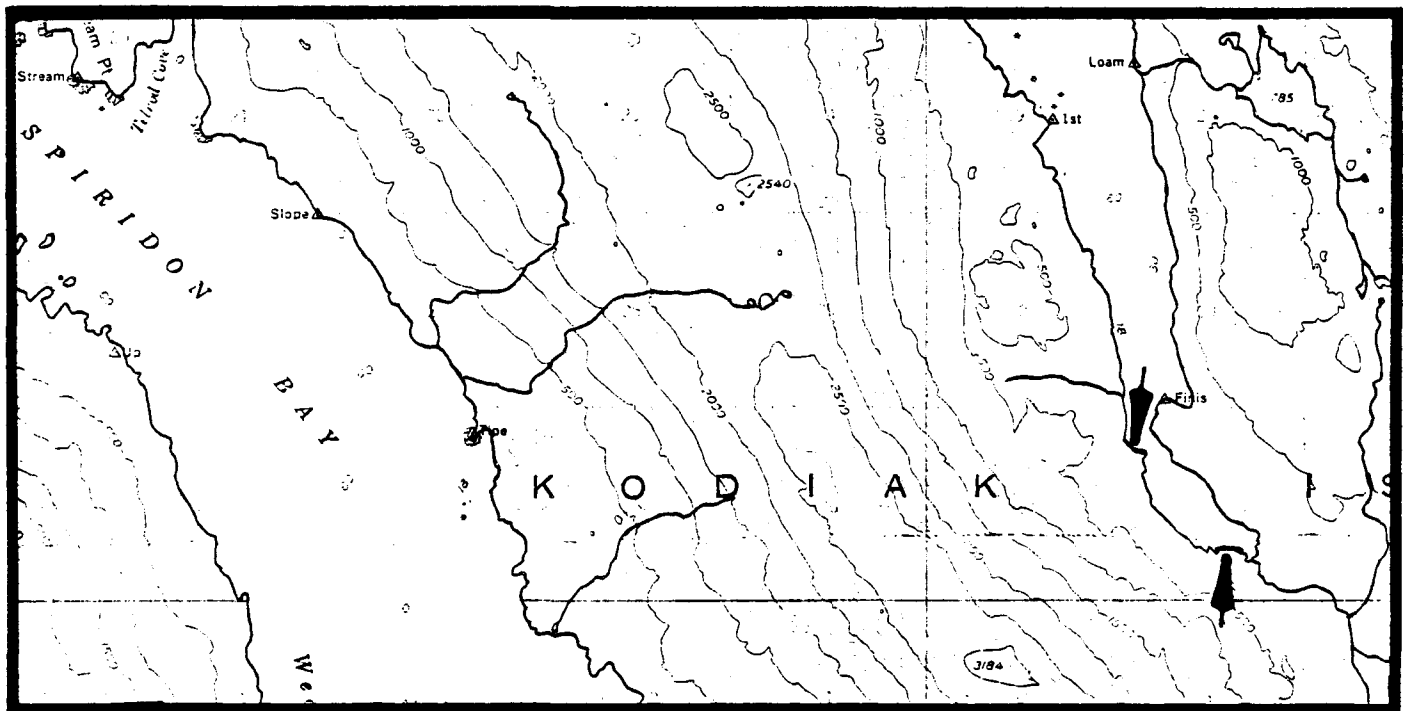
Legal Description: The areas of use are located within Section 32, Township 29S, Range 26W, Seward Meridian.

Acreage: 60-foot wide shoreline easements

Purpose: For use as a camping area, a tie-up for floatplanes and boats, and access to hunting (bear and deer).

Source: Roger Smith, ADF&G, July 31, 1984

Map:



KODIAK C-5

KODIAK R-103
(Head of Spiridon Bay)

General Location: The area of use is located at the head of Spiridon Bay, east of Weasel Cove.

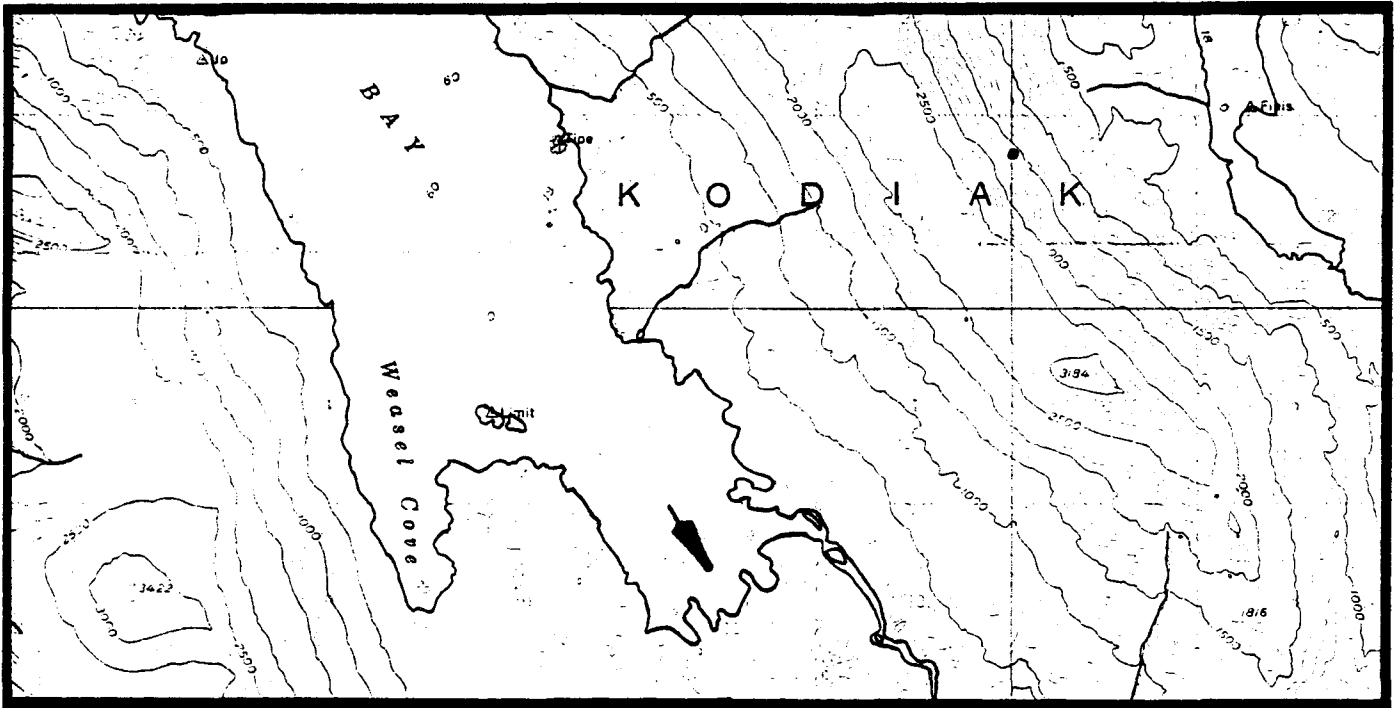
Legal Description: The area of use is located within Section 11, Township 30S, Range 27W, Seward Meridian.

Acreage: 60-foot wide shoreline easement

Purpose: Provides access to hunting (bear and deer).

Source: Roger Smith, ADF&G, July 31, 1984

Map:



KODIAK C-5

KODIAK R-104
(Uganik Bay)

General Location: The site is located near the mouth of an unnamed stream on the western shore of Uganik Bay.

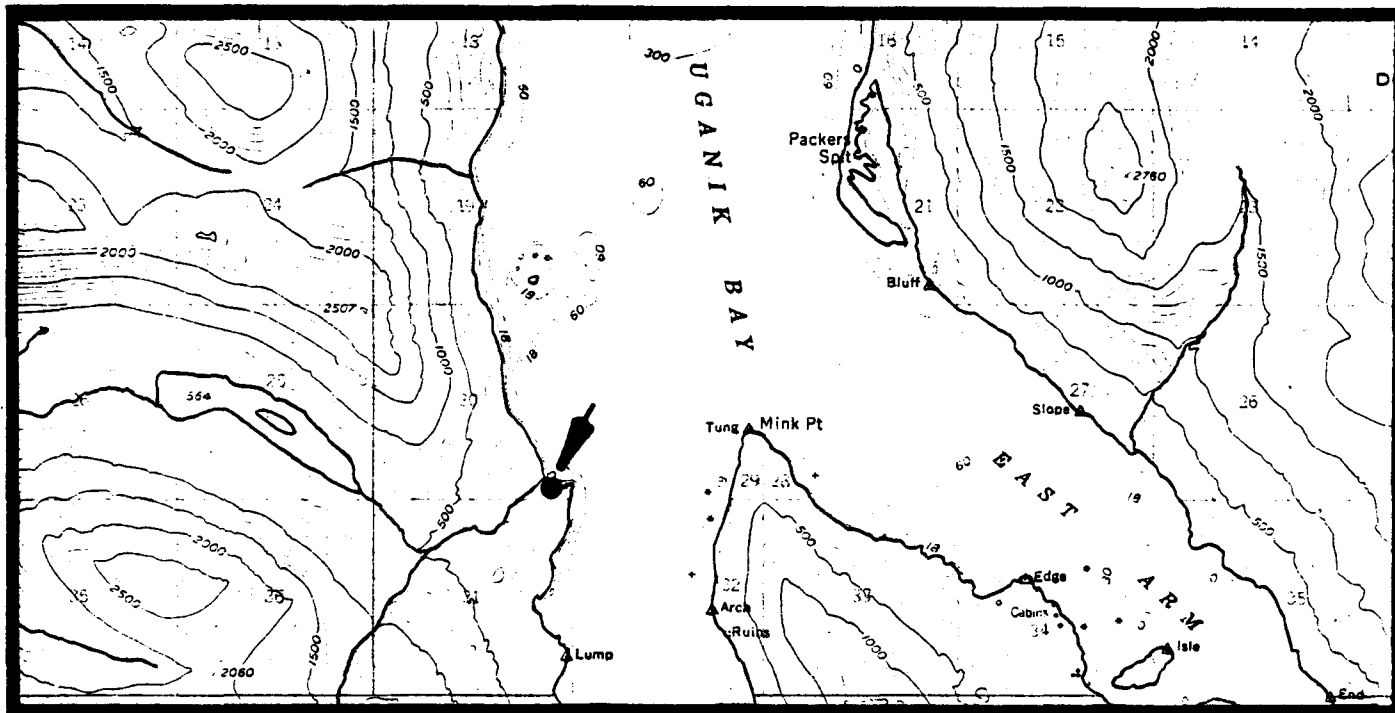
Legal Description: The site is located within Section 30, Township 28S, Range 26W, Seward Meridian.

Acreage: 5 acres

Purpose: For use as a camping area, a tie-up for floatplanes and boats, and access to hunting (bear and deer).

Source: Roger Smith, ADF&G, July 31, 1984

Map:



KODIAK C-5

KODIAK R-105
(An unnamed lake)

General Location: The site is located near the east end of an unnamed lake which is west of Uganik Bay.

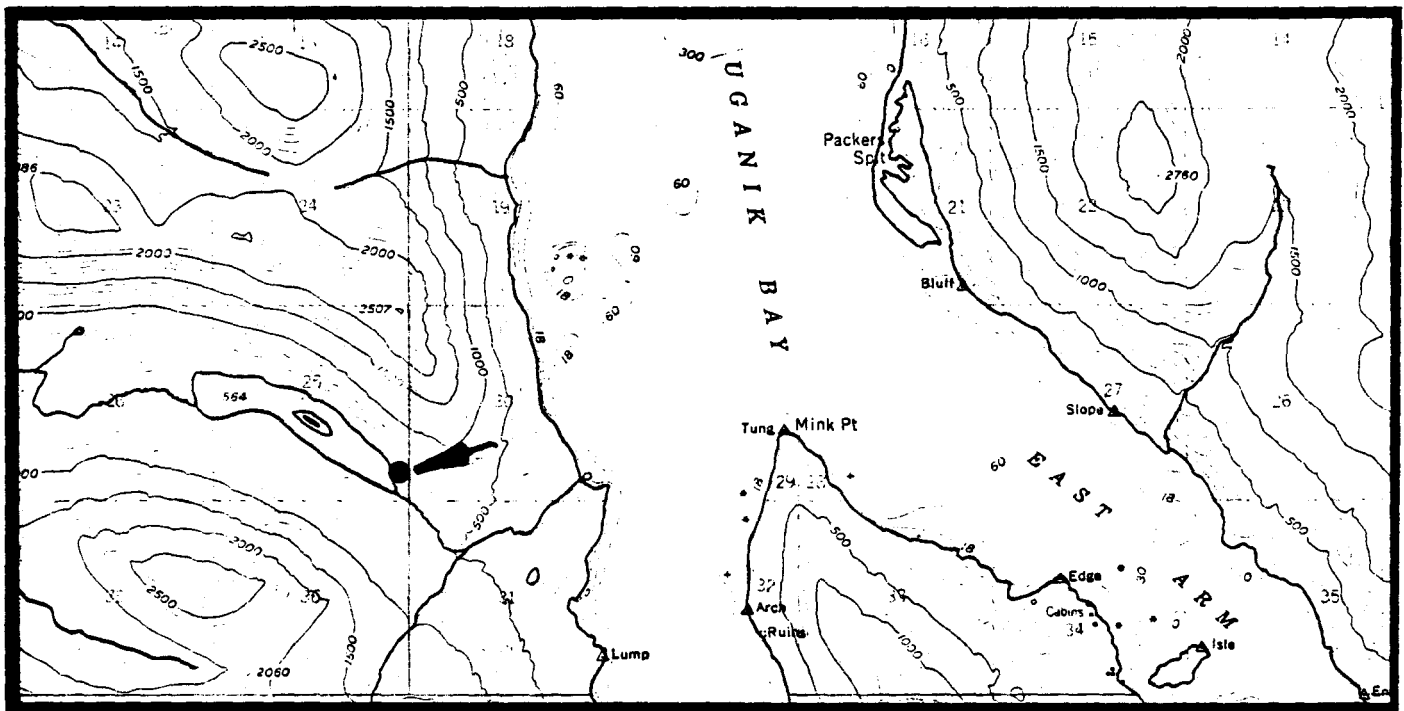
Legal Description: The site is located within Section 25, Township 28S, Range 27W, Seward Meridian.

Acreage: 5 acres

Purpose: For use as a campsite, a floatplane tie-up, and access to hunting (deer).

Source: Roger Smith, ADF&G, July 31, 1984; John Murray, ADF&G, August 17, 1984.

Map:



KODIAK C-5

KODIAK R-106
(Spiridon Lake)

General Location: The site is located at the south end of Spiridon Lake.

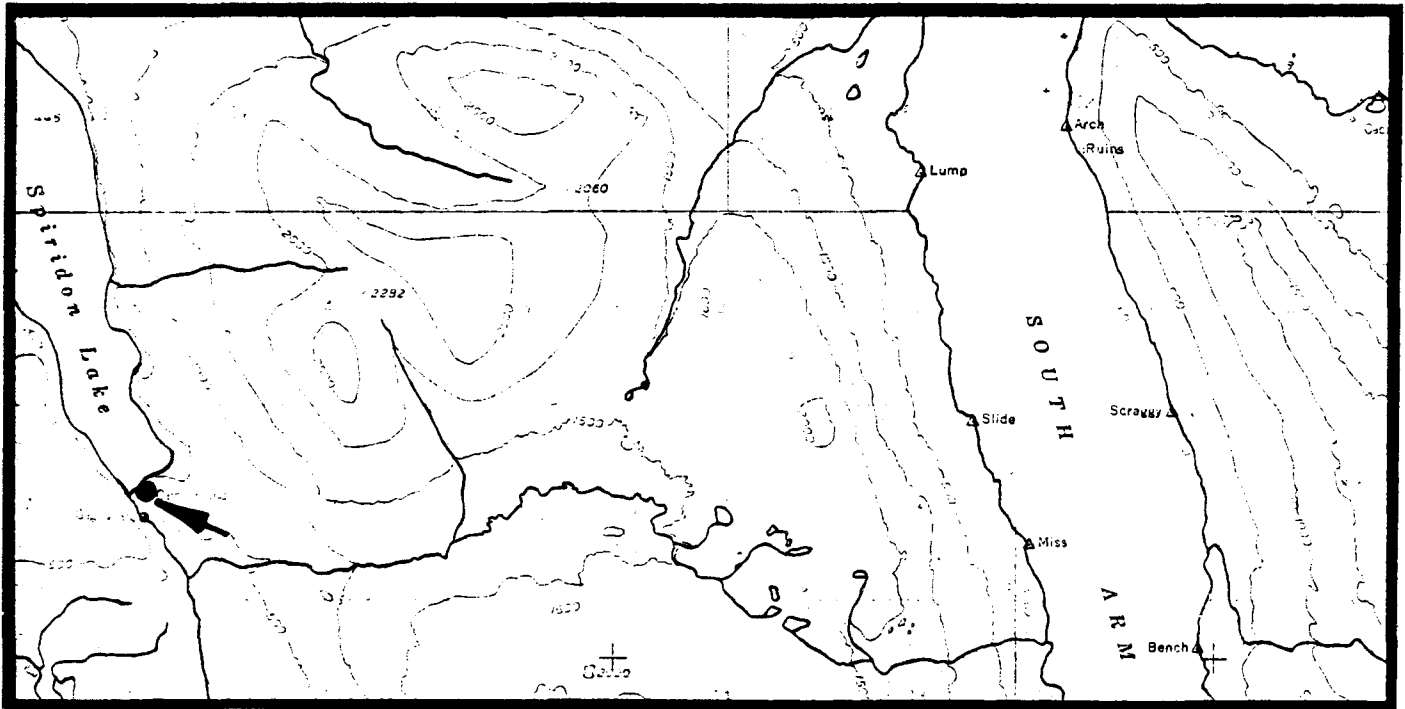
Legal Description: The site is located within Section 8, Township 29S, Range 27W, Seward Meridian.

Acreeage: 5 acres and a 60-foot wide shoreline easement around the south end of the lake.

Purpose: For use as a campsite, a tie-up for boats and floatplanes, and access to hunting (bear and deer), and sportfishing (Dolly Varden).

Source: Larry Van Daele, ADF&G, March 19, 1984; Roger Smith, ADF&G, July 31, 1984; John Murray, ADF&G, July 31, 1984.

Map:



KODIAK C-5

KODIAK R-107
(Spiridon Lake)

General Location: The areas of use are located on the shore of Spiridon Lake usually near the mouths of unnamed streams.

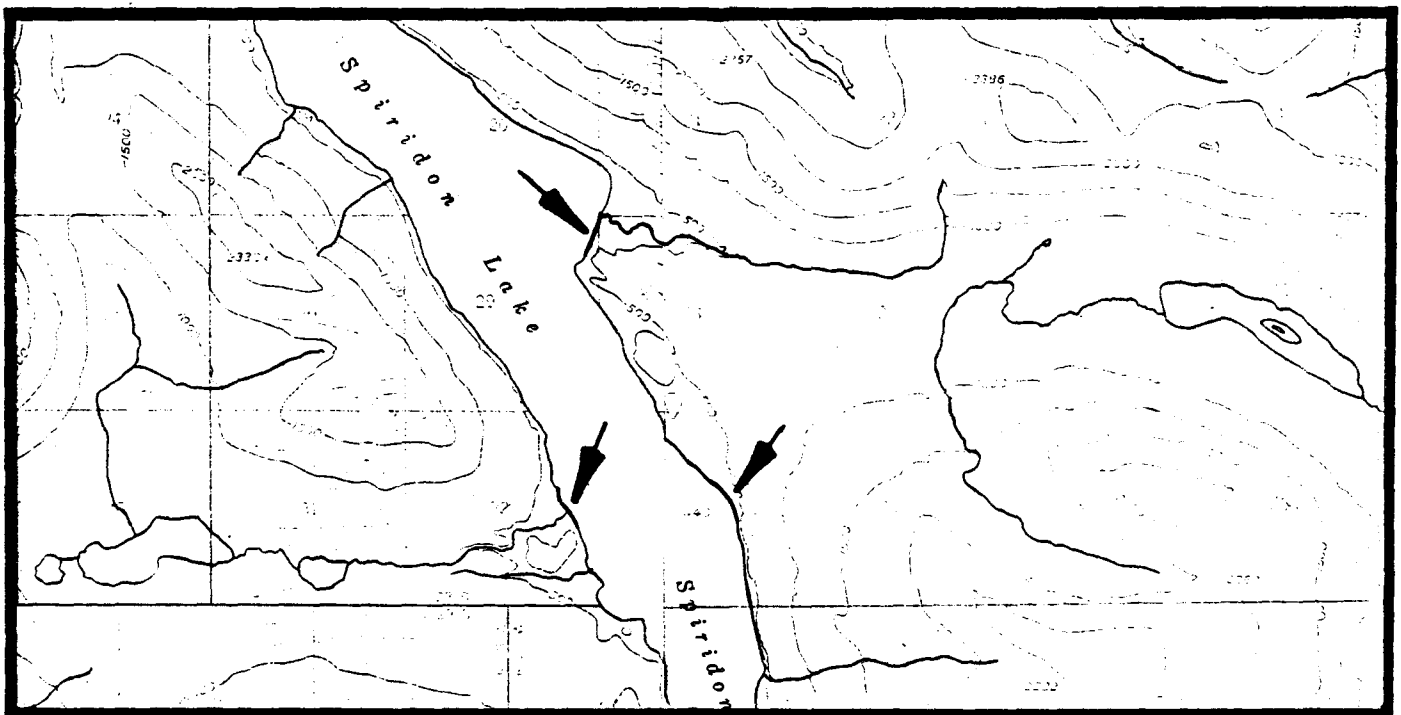
Legal Description: The areas of use are located within Sections 28, 29, 32, and 33, Township 28S, Range 27W, Seward Meridian.

Acreage: 60-foot wide shoreline easements

Purpose: For use as camping areas, floatplane tie-ups, and access to hunting (bear and deer).

Source: Larry Van Daele, ADF&G, March 19, 1984; Roger Smith, ADF&G, July 31, 1984.

Map:



KODIAK C-5, C-6

KODIAK R-108
(Zachar Bay)

General Location: The areas of use are located along the southeastern shore of Zachar Bay.

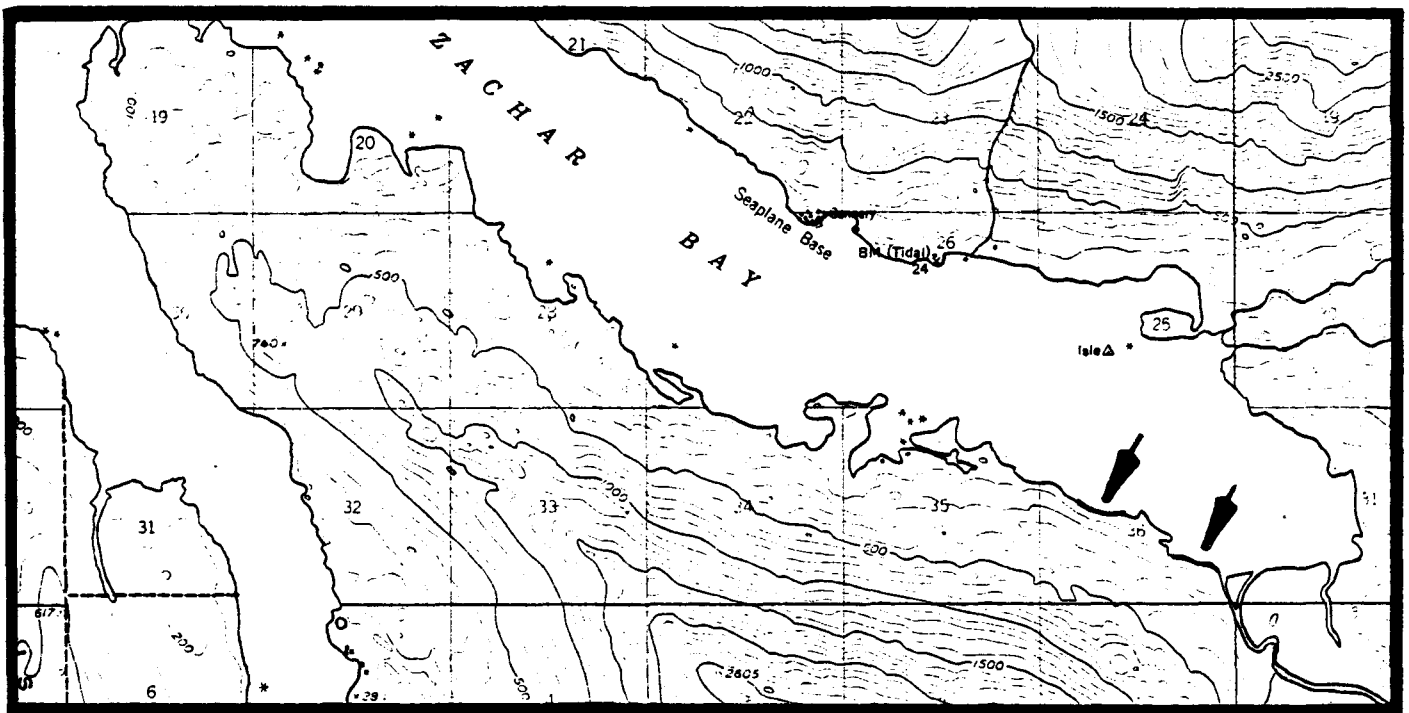
Legal Description: The areas of use are located within Section 36, Township 30S, Range 28W, Seward Meridian.

Acreage: 60-foot wide shoreline easements

Purpose: For use as a camping area, beach landing for wheeled planes, and access to hunting (bear, deer, and waterfowl).

Source: Roger Smith, ADF&G, July 31, 1984.

Map:



KODIAK C-6

KODIAK R-109
(Zachar Bay)

General Location: The site is located on the northeastern shore of Zachar Bay.

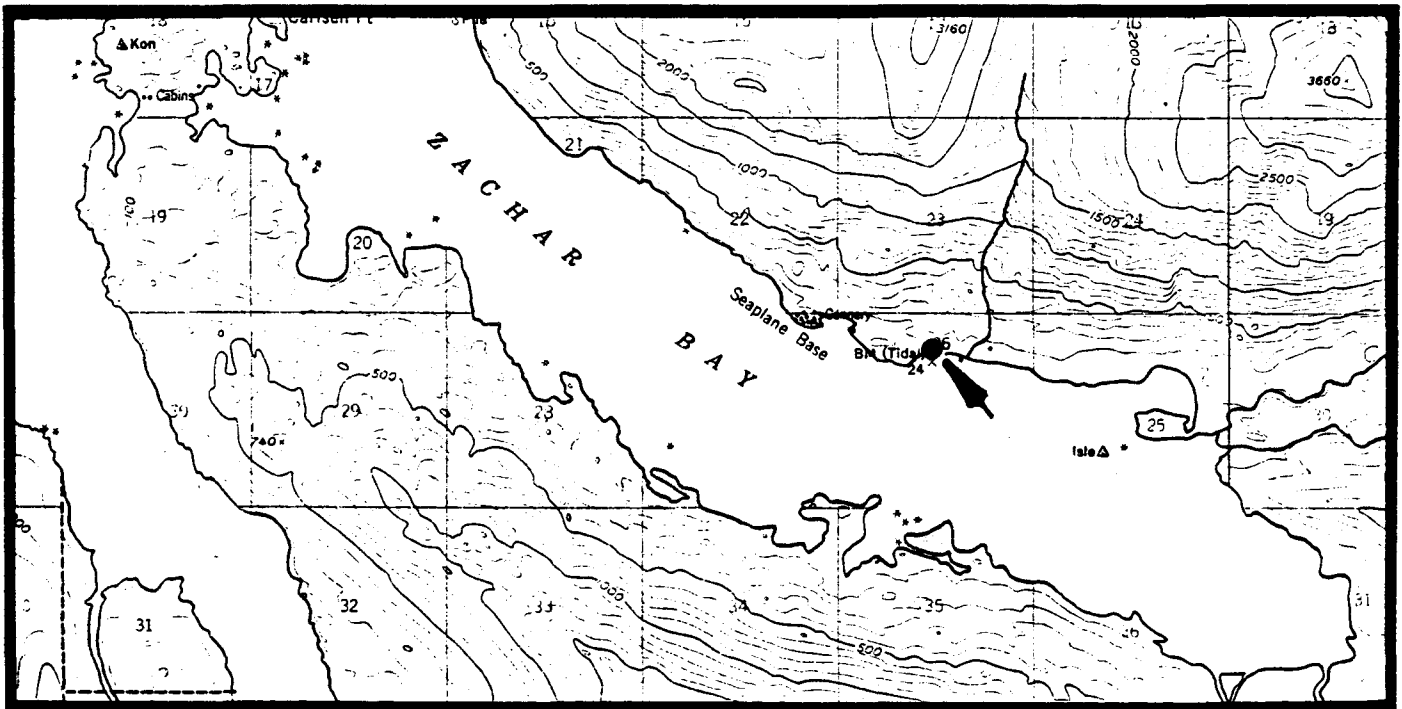
Legal Description: The site is located within Section 26, Township 30S, Range 28W, Seward Meridian.

Acreage: 5 acres

Purpose: For use as a campsite, a floatplane tie-up, and access to hunting (bear and deer).

Source: Roger Smith, ADF&G, July 31, 1984

Map:



KODIAK C-6

KODIAK R-110
(An unnamed lake)

General Location: The lake is located about two miles west of Spiridon Lake.

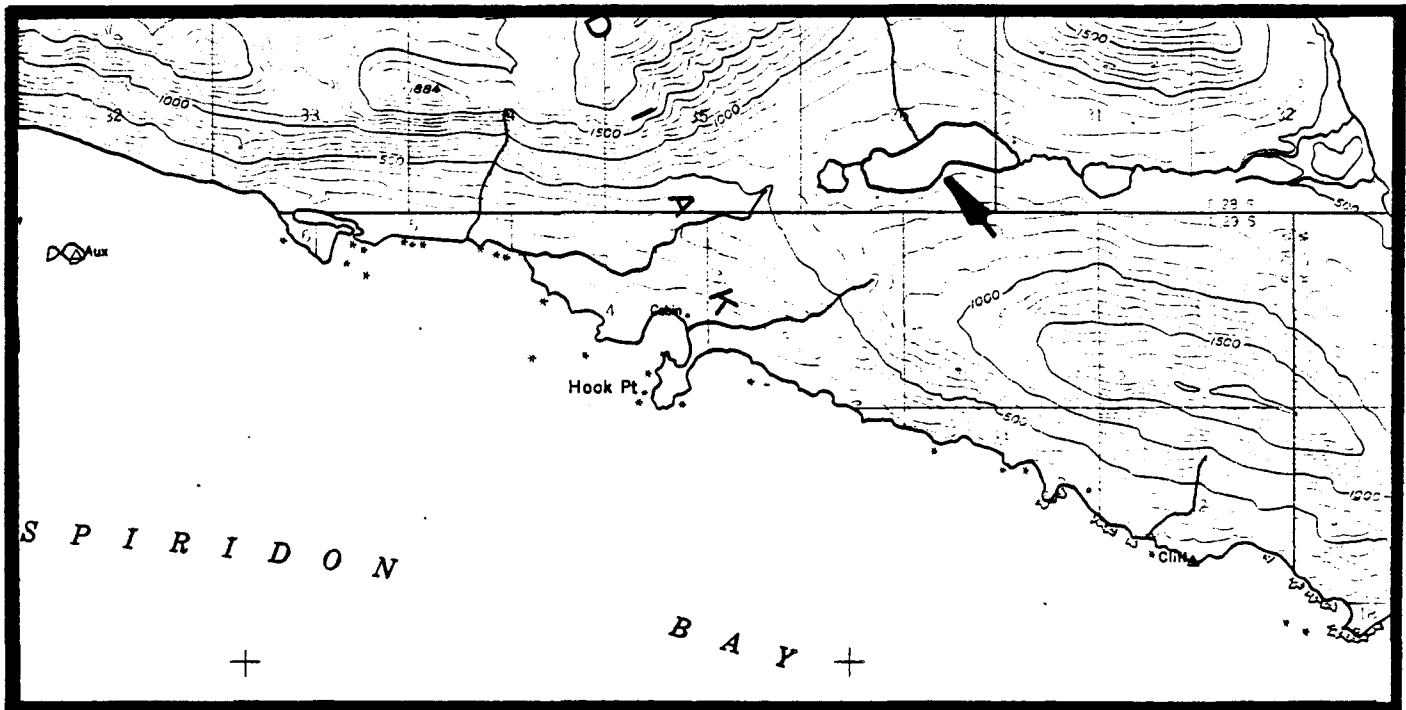
Legal Description: The lake is located within Section 31, Township 28S, Range 27W, and Section 36, Township 28S, Range 28W, all within the Seward Meridian.

Acreage: 60-foot wide shoreline easement

Purpose: For use as a camping area, a tie-up for floatplanes, and access to hunting (deer and bear).

Source: Roger Smith, ADF&G, July 31, 1984

Map:



KODIAK C-6

KODIAK R-111
(Hook Point)

General Location: The site is located near the mouth of an unnamed stream at the head of a bay north of Hook Point.

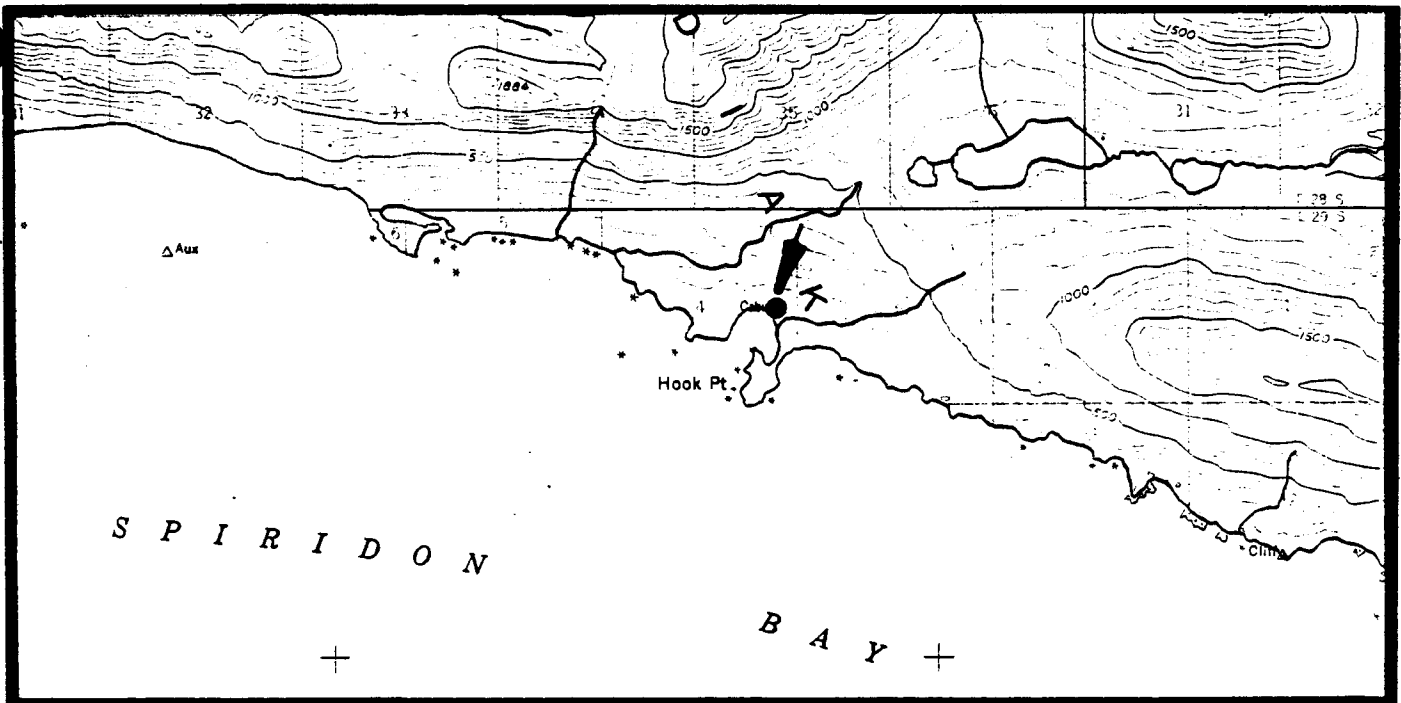
Legal Description: The site is located within Section 4, Township 29S, Range 28W, Seward Meridian.

Acreage: 5 acres

Purpose: For use as a campsite, a tie-up for floatplanes and boats, and access to hunting (deer and bear).

Source: Roger Smith, ADF&G, July 31, 1984

Map:



KODIAK C-6

KODIAK R-112
(Browns Lagoon)

General Location: The sites are located along the northern shore of Browns Lagoon.

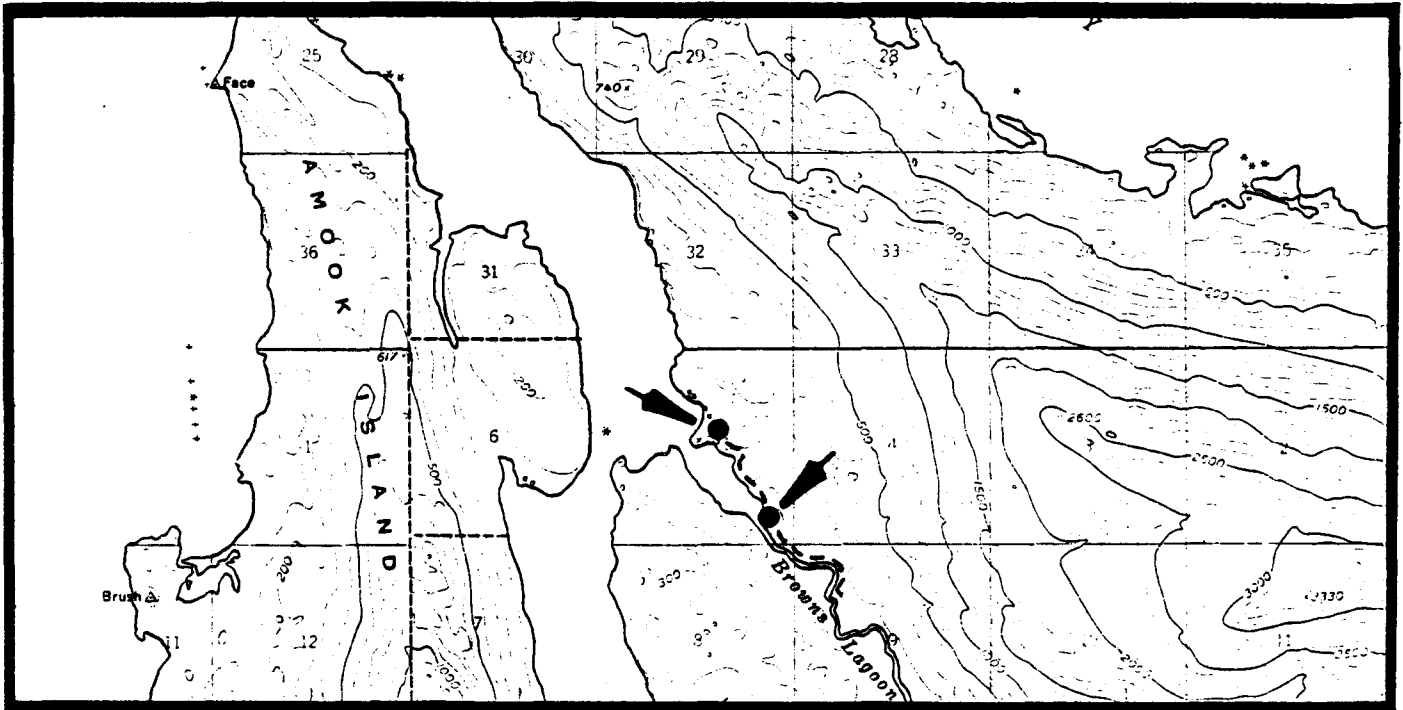
Legal Description: The sites are located within Section 5, Township 31S, Range 28W, Seward Meridian.

Acreage: 5 acres per site and a 25-foot wide access trail between the sites and along the first $\frac{1}{4}$ mile of the stream.

Purpose: For use as campsites, a tie-up for floatplanes and boats, and access to hunting (bear and deer), and sportfishing (pink and silver salmon, and Dolly Varden).

Source: Roger Smith, ADF&G, July 31, 1984; John Murray, ADF&G, August 17, 1984.

Map:



KODIAK C-6

KODIAK R-113
(Zachar Bay)

General Location: The site is located on the south shore of Zachar Bay near the mouth of the bay.

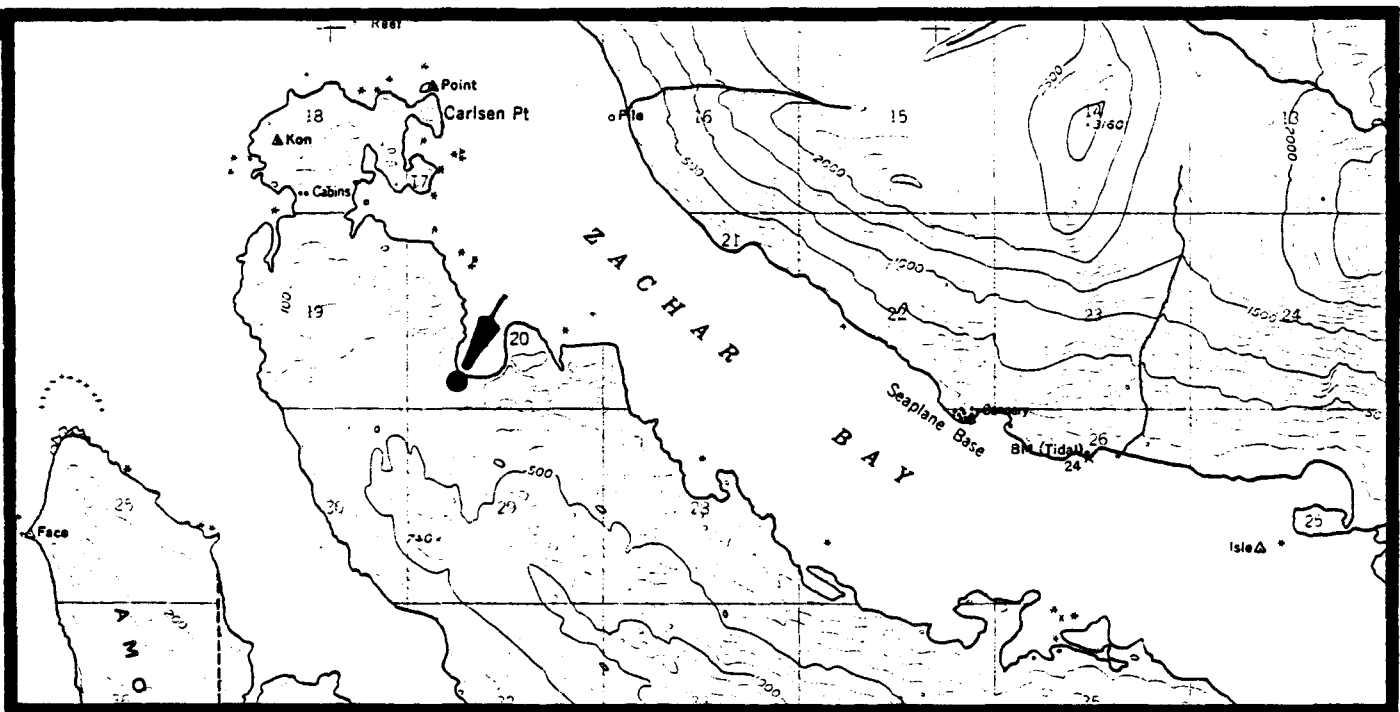
Legal Description: The site is located within Section 20, Township 30S, Range 28W, Seward Meridian.

Acreage: 5 acres

Purpose: For use as a campsite, a boat or floatplane tie-up, and access to hunting (bear and deer).

Source: Roger Smith, ADF&G, July 31, 1984; John Murray, ADF&G, August 17, 1984.

Map:



KODIAK C-6

KODIAK R-114
(Amook Island)

General Location: The site is located on the west shore of Amook Island.

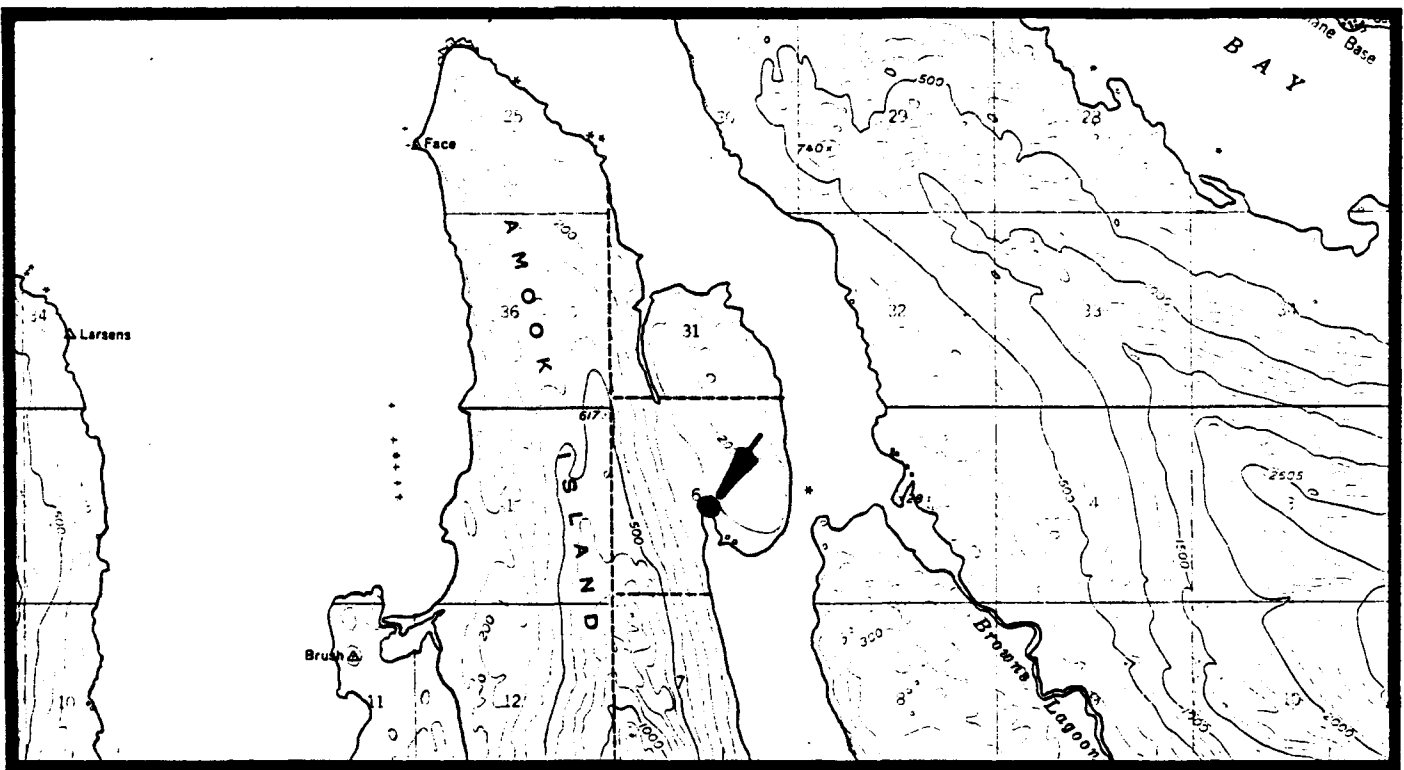
Legal Description: The site is located within Section 6, Township 31S, Range 28W, Seward Meridian.

Acreage: 5 acres

Purpose: For use as a campsite, a tie-up for floatplanes and boats, and access to hunting (deer and bear).

Source: Roger Smith, ADF&G, July 31, 1984

Map:



KODIAK C-6

KODIAK R-115
(Carlsen Point)

General Location: The site is located near the outlet of Zachar Bay, southwest of Carlsen Point.

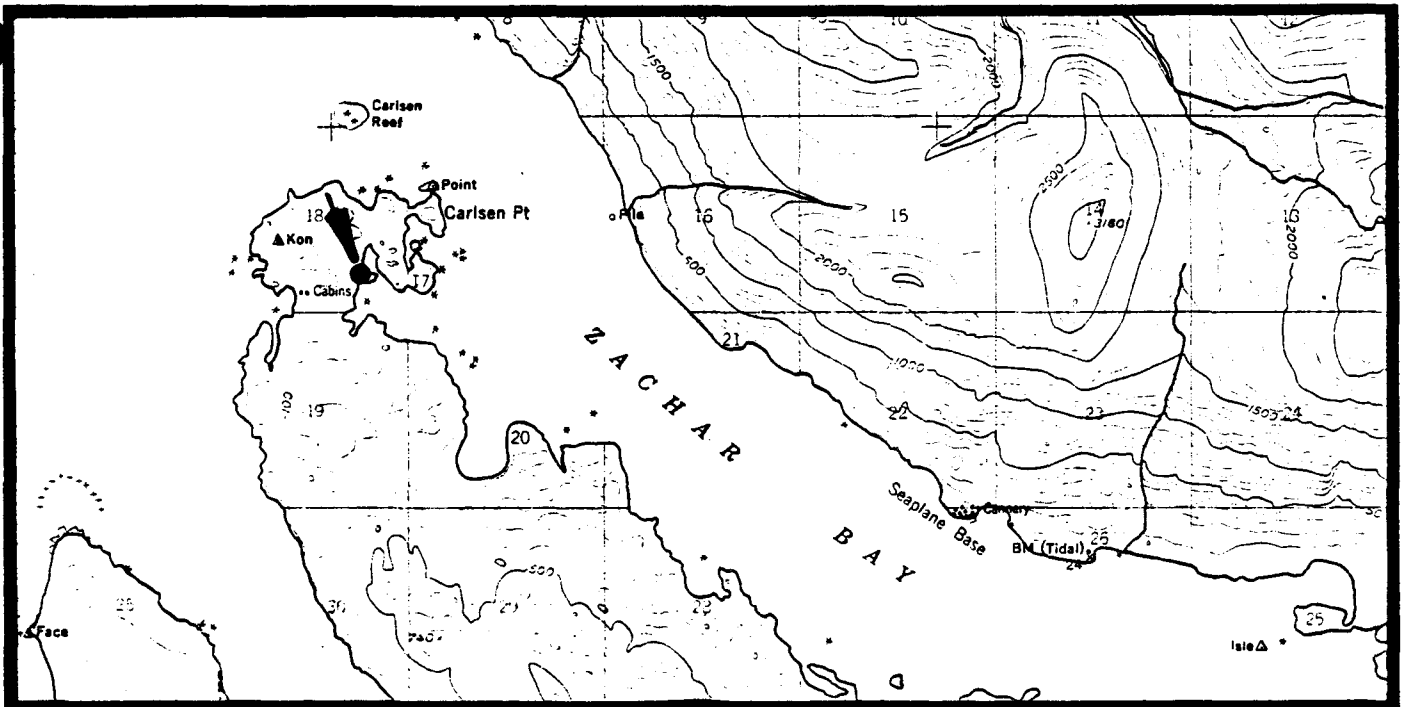
Legal Description: The site is located within Section 18, Township 30S, Range 28W, Seward Meridian.

Acreage: 5 acres

Purpose: For use as a campsite, a tie-up for floatplanes and boats, and access to hunting (deer and bear).

Source: Roger Smith, ADF&G, July 31, 1984

Map:



KODIAK C-6

KODIAK R-116
(Green Banks, a local name)

General Location: The area of use is located on the point of the peninsula which separates Spiridon and Zachar bays.

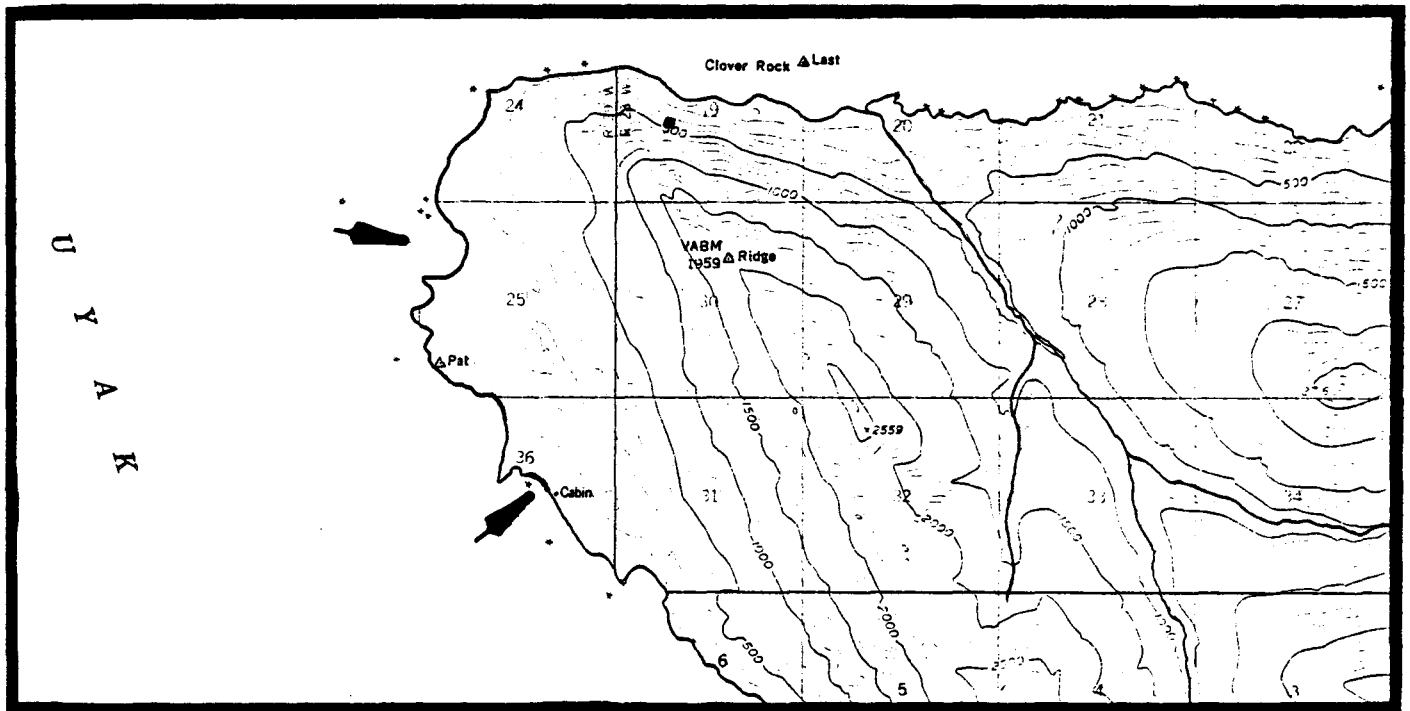
Legal Description: The area of use is located within Sections 24, 25, and 36, Township 29S, Range 29W, Seward Meridian.

Acreage: 60-foot wide shoreline easement

Purpose: For use as a camping area, a tie-up for floatplanes and boats, and access to hunting (deer).

Source: Roger Smith, ADF&G, July 31, 1984

Map:



KODIAK C-6

KODIAK R-117
(Chief Cove Cabin)

General Location: The cabin is located on the northwest shore of Spiridon Bay on Chief Cove, Kodiak Island.

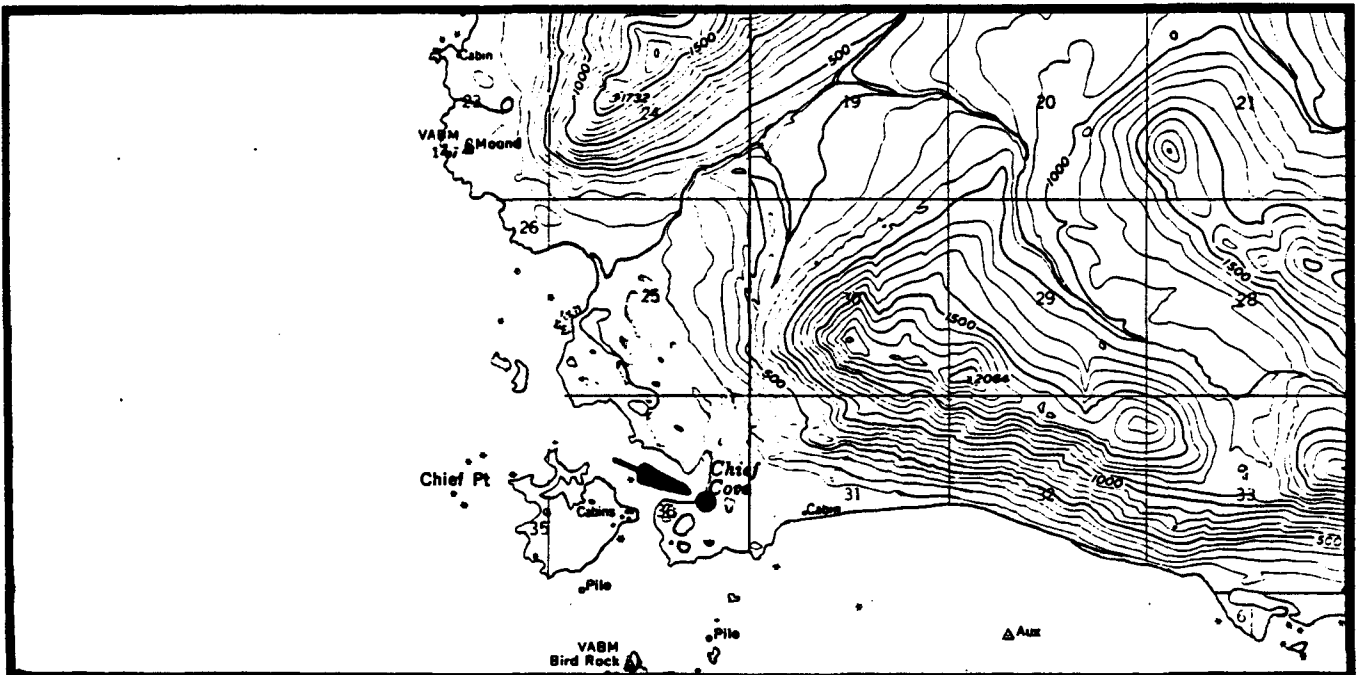
Legal Description: The cabin is located within Section 36, Township 28S, Range 29W, Seward Meridian.

Acreage: 5 acres

Purpose: Recreational access to various activities including hunting, fishing, and photography.

Source: John Murray, ADF&G, December 13, 1983

Map:



KODIAK C-6

KODIAK R-118
(Chief Cove)

General Location: The site is located at the northern end of Chief Cove.

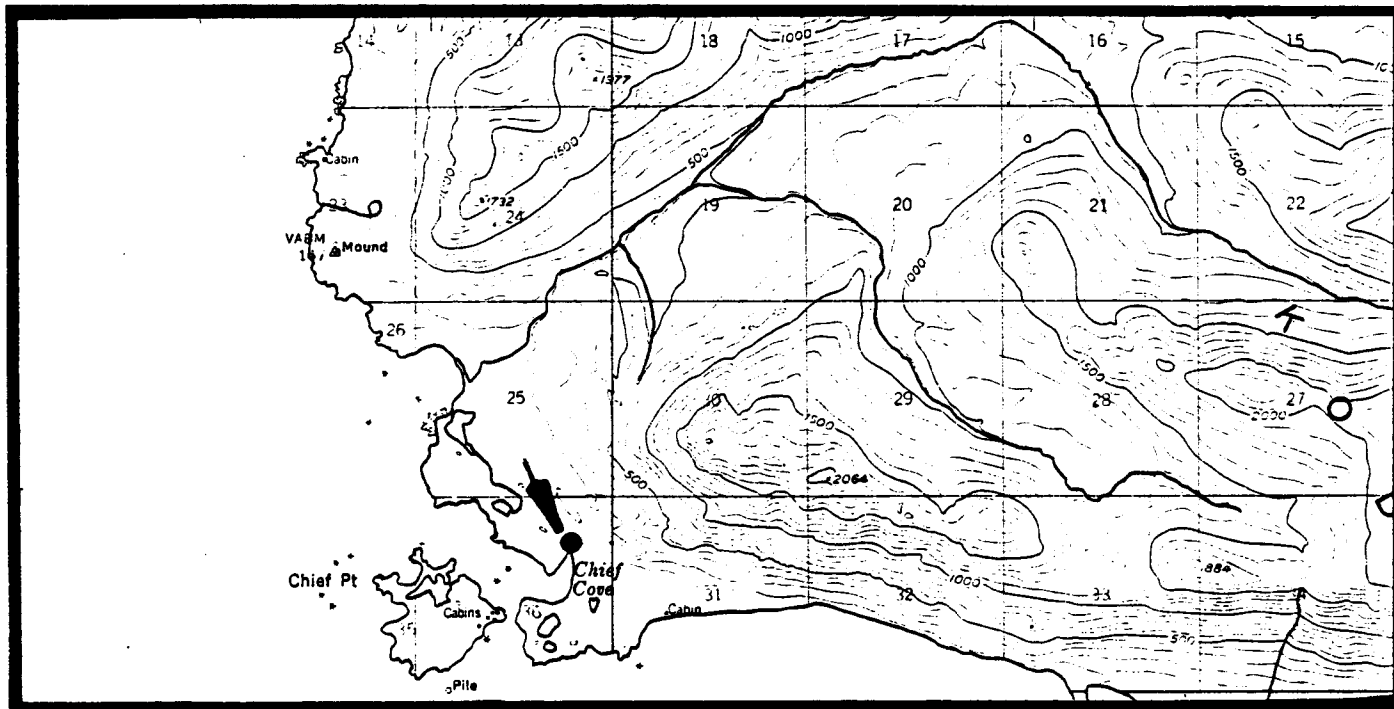
Legal Description: The site is located within Section 36, Township 28S, Range 29W, Seward Meridian.

Acreage: 5 acres

Purpose: For use as a campsite, and access to hunting (deer and bear).

Source: Roger Smith, ADF&G, July 31, 1984

Map:



KODIAK C-6

KODIAK R-119
(Dolgoi Lake)

General Location: The site is located on the northern shore of Dolgoi Lake which is located on Long Island.


Legal Description: The site is located within Section 12, Township 28S, Range 19W, Seward Meridian.

Acreage: 5 acres and a 25-foot wide easement around the lake.

Purpose: For use as a campsite, and access to sportfishing (rainbow trout and Dolly Varden).

Source: John Murray, ADF&G, August 17, 1984

Map:



KODIAK D-1

KODIAK R-120
(Southern Lake)

General Location: The site is located near the east end of Southern Lake which is located on Long Island.

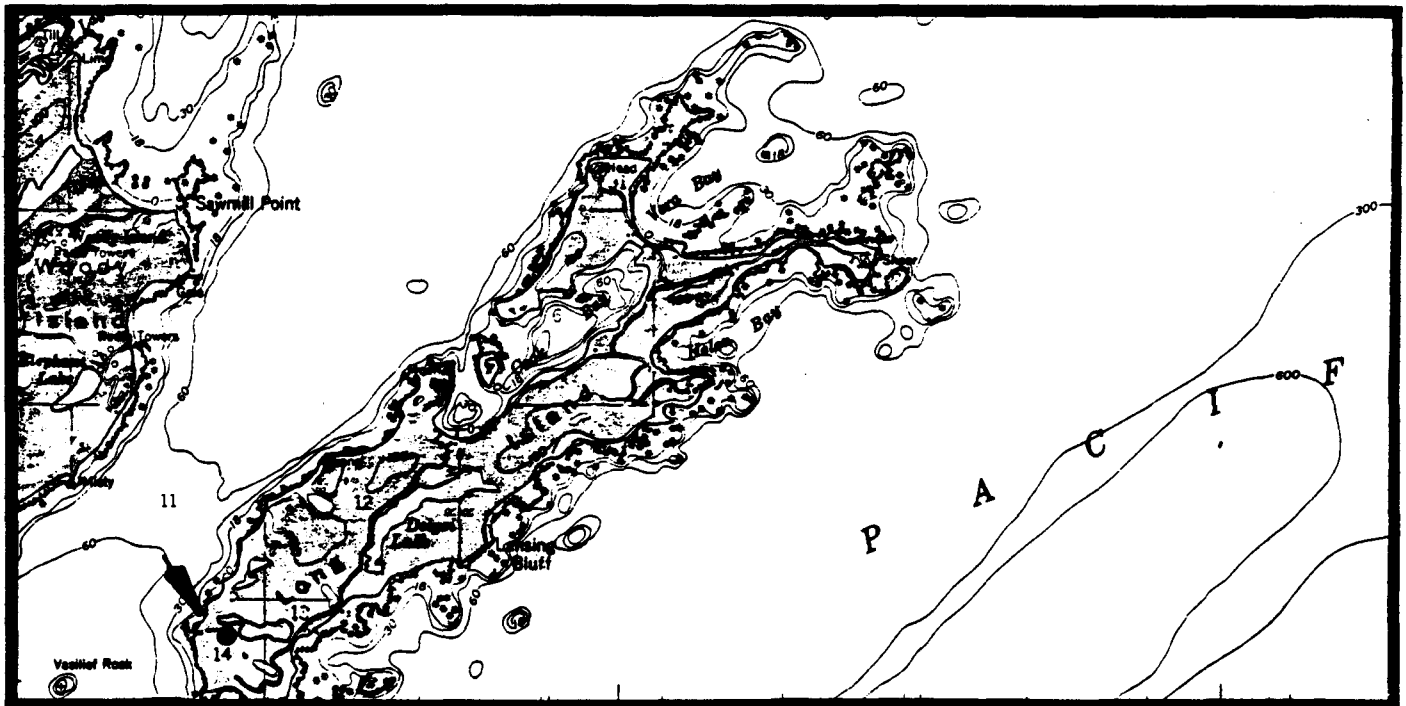
Legal Description: The site is located within Section 14, Township 28S, Range 19W, Seward Meridian.

Acreage: 5 acres and a 25-foot wide access trail to the beach and around the lake.

Purpose: For use as a campsite, and access to sportfishing (landlocked silver salmon).

Source: John Murray, ADF&G, August 17, 1984

Map:



KODIAK D-1

KODIAK R-121
(Long Lake)

General Location: The site is located at the northeast end of Long lake which is located on Woody Island.

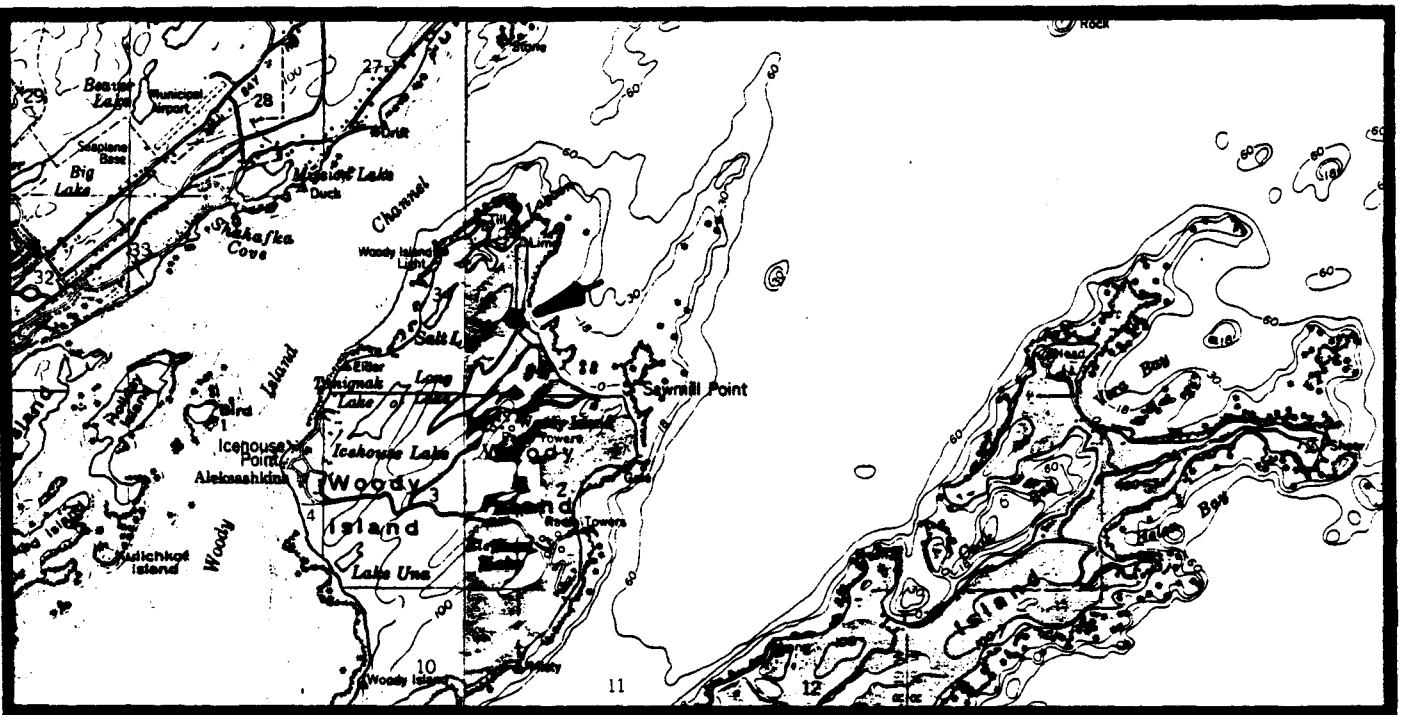
Legal Description: The site is located within Sections 34 and 35, Township 27S, Range 19W, Seward Meridian.

Acreage: 5 acres, a 25-foot wide easement around the lake and a 25-foot wide access trail to the beach.

Purpose: For use as a campsite, a boat tie-up, and access to sportfishing (grayling and rainbow trout).

Source: John Murray, ADF&G, August 17, 1984

Map:



KODIAK D-1, D-2

KODIAK R-122
(Tanignak Lake)

General Location: The site is located on the southwest shore of Tanignak Lake which is located on Woody Island.

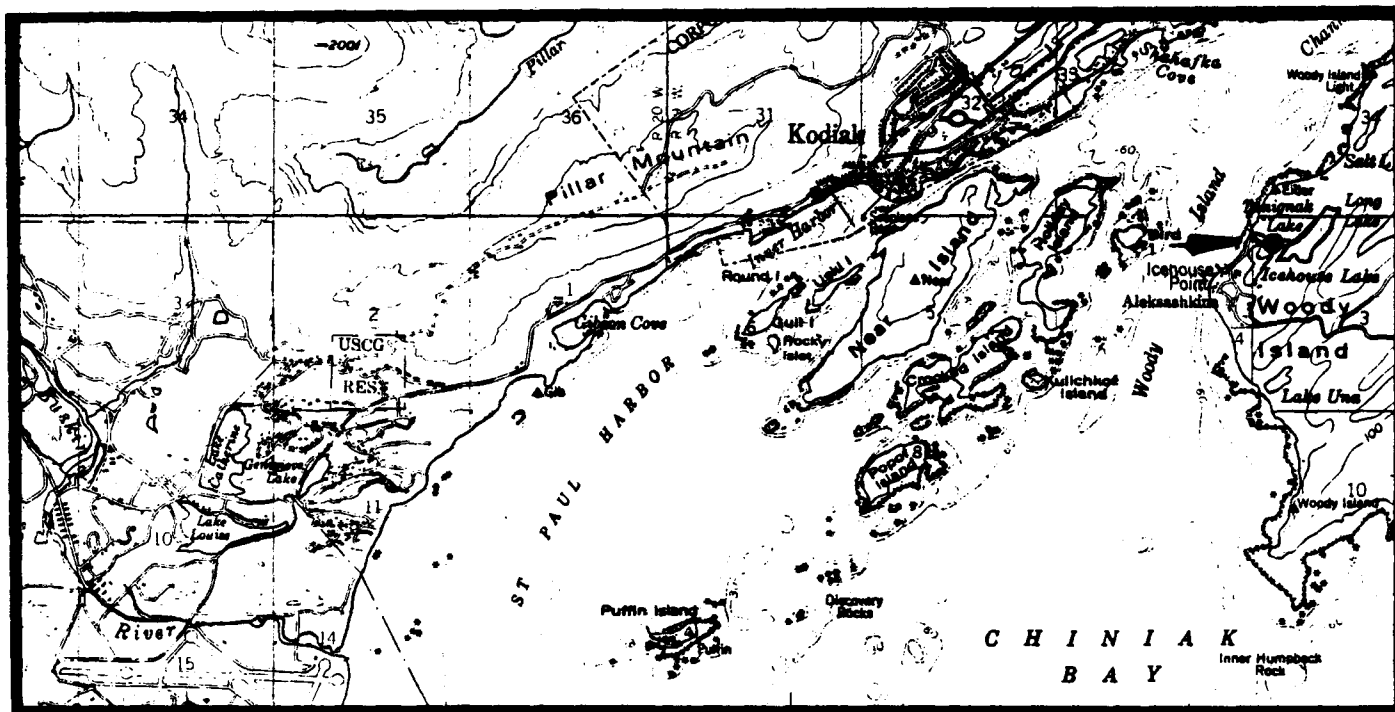
Legal Description: The site is located within Section 3, Township 28S, Range 19W, Seward Meridian.

Acreage: 5 acres, a 25-foot wide easement around the lake, and a 25-foot wide access trail to the beach.

Purpose: For use as a campsite, and access to sportfishing (rainbow trout and Dolly Varden).

Source: John Murray, ADF&G, August 17, 1984

Map:



KODIAK D-2

(Abercrombie Lake)

General Location: The lake is located on Miller Point.

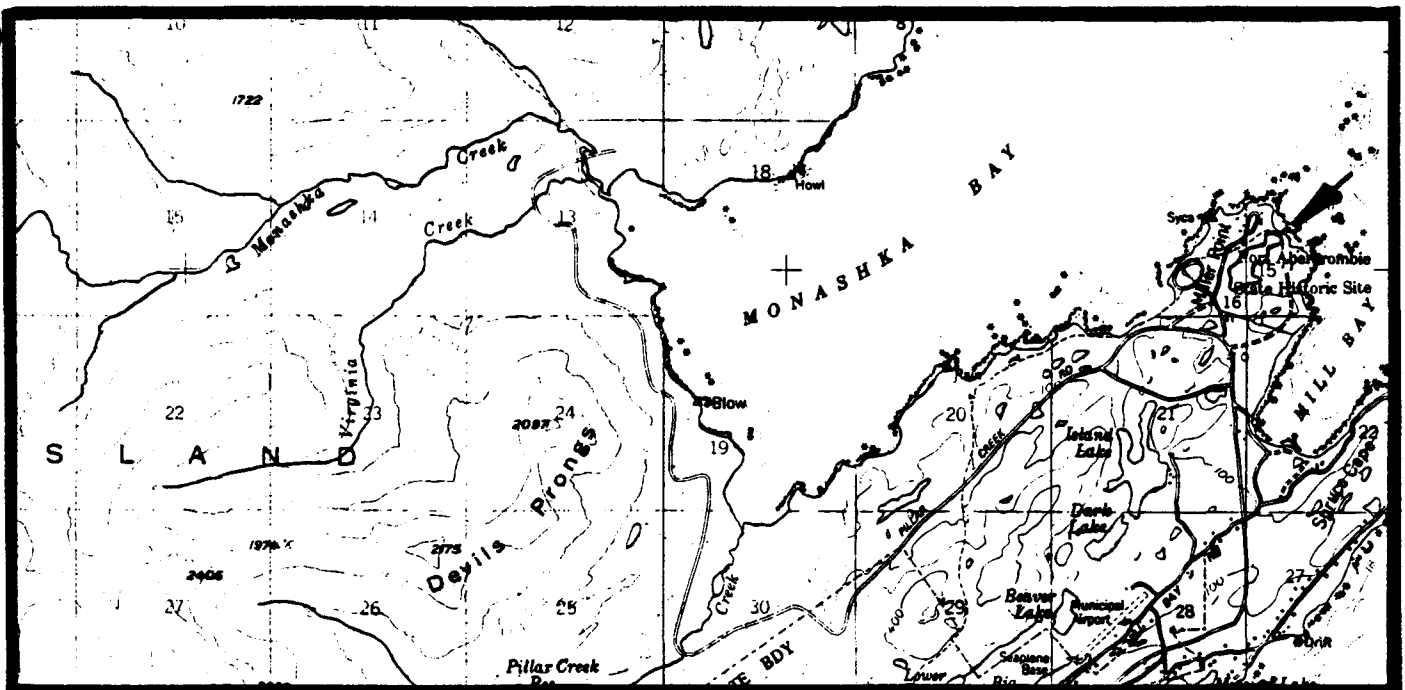
Legal Description: The lake is located within Sections 15 and 16, Township 27S, Range 19W, Seward Meridian.

Acresage: 60-foot wide shoreline easement around the lake and a 25-foot wide access trail to the beach.

Purpose: Provides access to sportfishing (rainbow trout, grayling, Dolly Varden, and pink and silver salmon).

Source: John Murray, ADF&G, August 17, 1984

Map:



KODIAK D-2

KODIAK R-124
(Dark Lake - Island Lake)

General Location: The site is located on the southeastern shore of Island Lake.

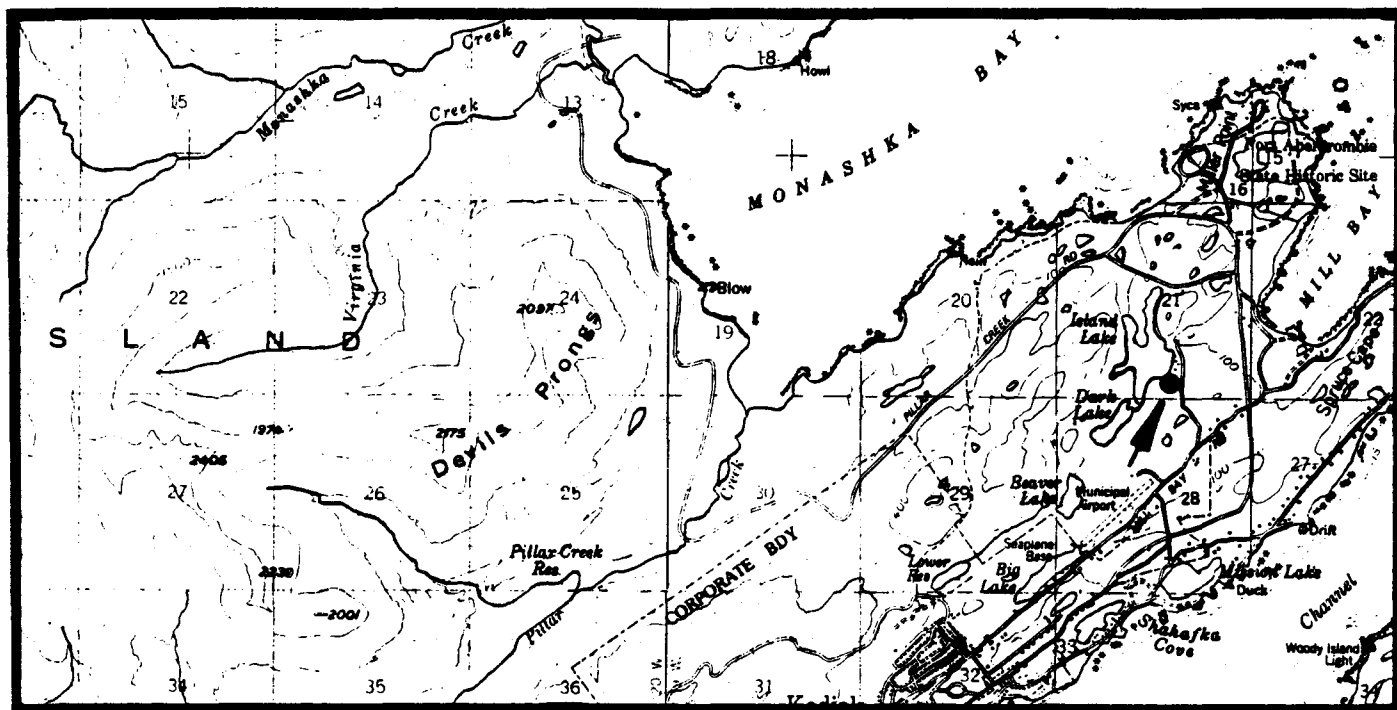
Legal Description: The site is located within Section 21, Township 27S, Range 19W, Seward Meridian.

Acreage: 5 acres, a 25-foot wide access trail between the lakes, and a 25-foot wide shoreline easement around both Dark and Island Lakes except for the northern shore of Island Lake.

Purpose: For use as a parking area and access to sportfishing (rainbow trout and Dolly Varden).

Source: John Murray, ADF&G, August 17, 1984

Map:



KODIAK D-2

KODIAK R-125
(Big Lake)

General Location: The site is located at the north end of Big Lake.

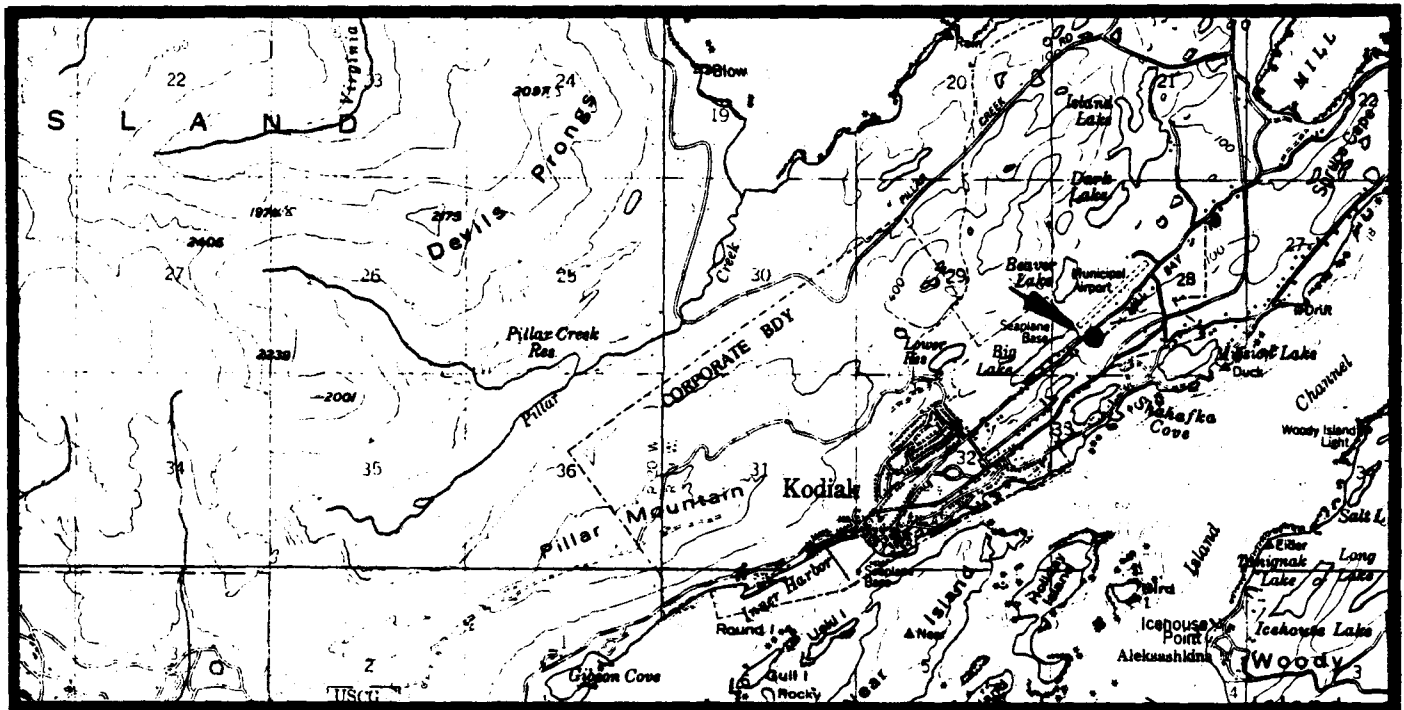
Legal Description: The site is located within Section 28, Township 27S,
Range 19W, Seward Meridian.

Acreage: 5 acres

Purpose: For use as a parking area and access to sportfishing (rainbow trout).

Source: John Murray, ADF&G, March 20, 1985

Map:



KODIAK D-2

KODIAK R-126
(Monashka Bay)

General Location: The site is located east of the mouth of Monashka Creek on the north shore of Monashka Bay.

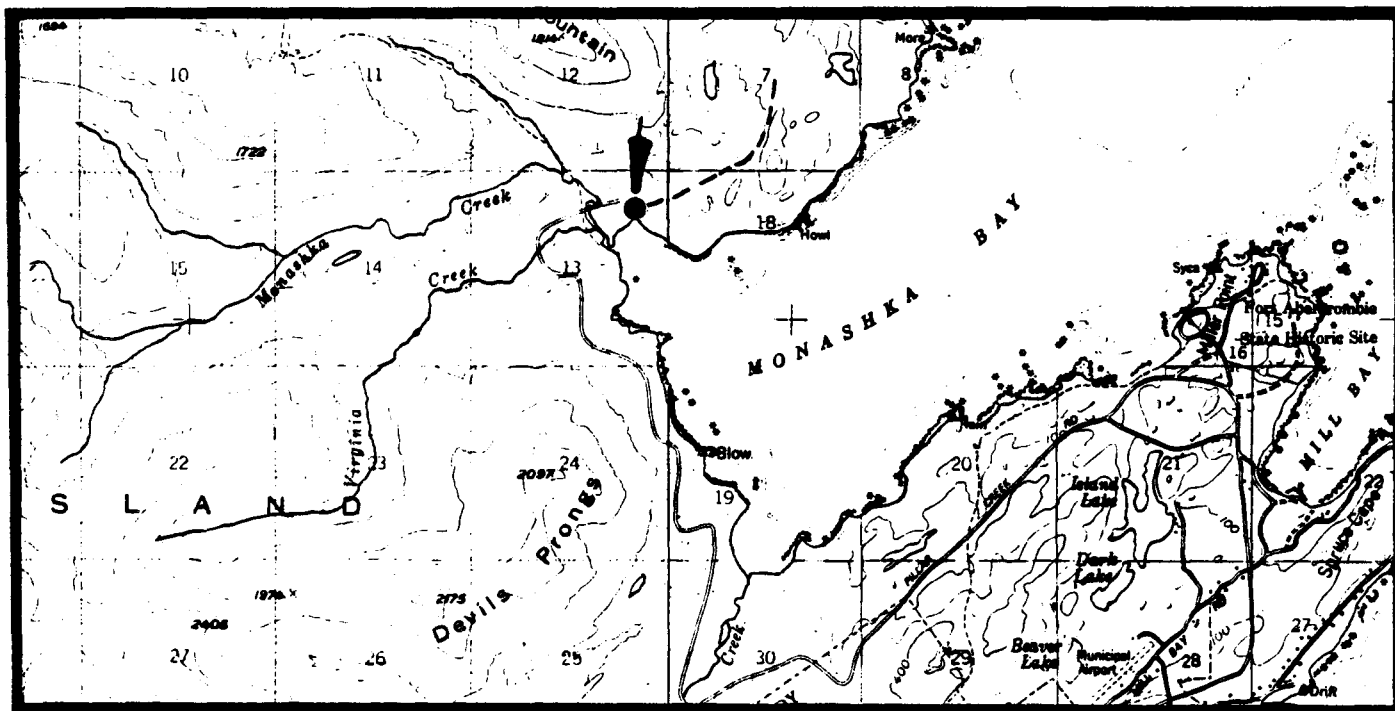
Legal Description: The site is located within Section 13, Township 27S, Range 20W, Seward Meridian.

Acreage: 5 acres and a 25-foot wide access trail up into the hills.

Purpose: For use as a parking area, and access to hunting (deer).

Source: Roger Smith, ADF&G, July 31, 1984

Map:



KODIAK D-2

KODIAK R-127
(Pillar Beach)

General Location: The site is located on Pillar Beach, west of the outlet of Pillar Creek into Monashka Bay.

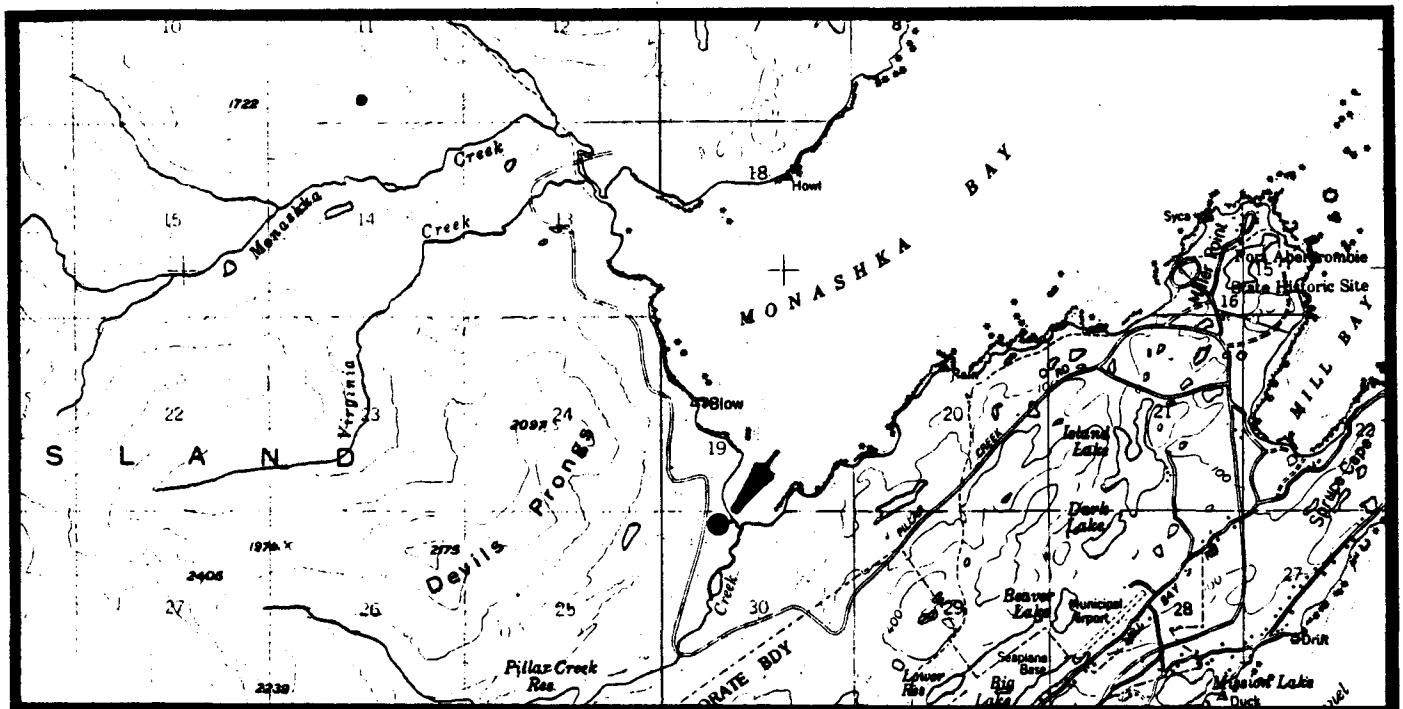
Legal Description: The site is located within Section 30, Township 27S, Range 19W, Seward Meridian.

Acreage: 5 acres, a 25-foot wide access trail to the beach, and a 25-foot wide streamside easement along the lower half mile of Pillar Creek.

Purpose: For use as a parking area, and access to sportfishing (pink and silver salmon, capelin, and Dolly Varden).

Source: John Murray, ADF&G, August 17, 1984

Map:



KODIAK D-2

KODIAK R-128
(Monashka Creek)

General Location: Monashka Creek flows northeast for 3.8 miles to Monashka Bay.

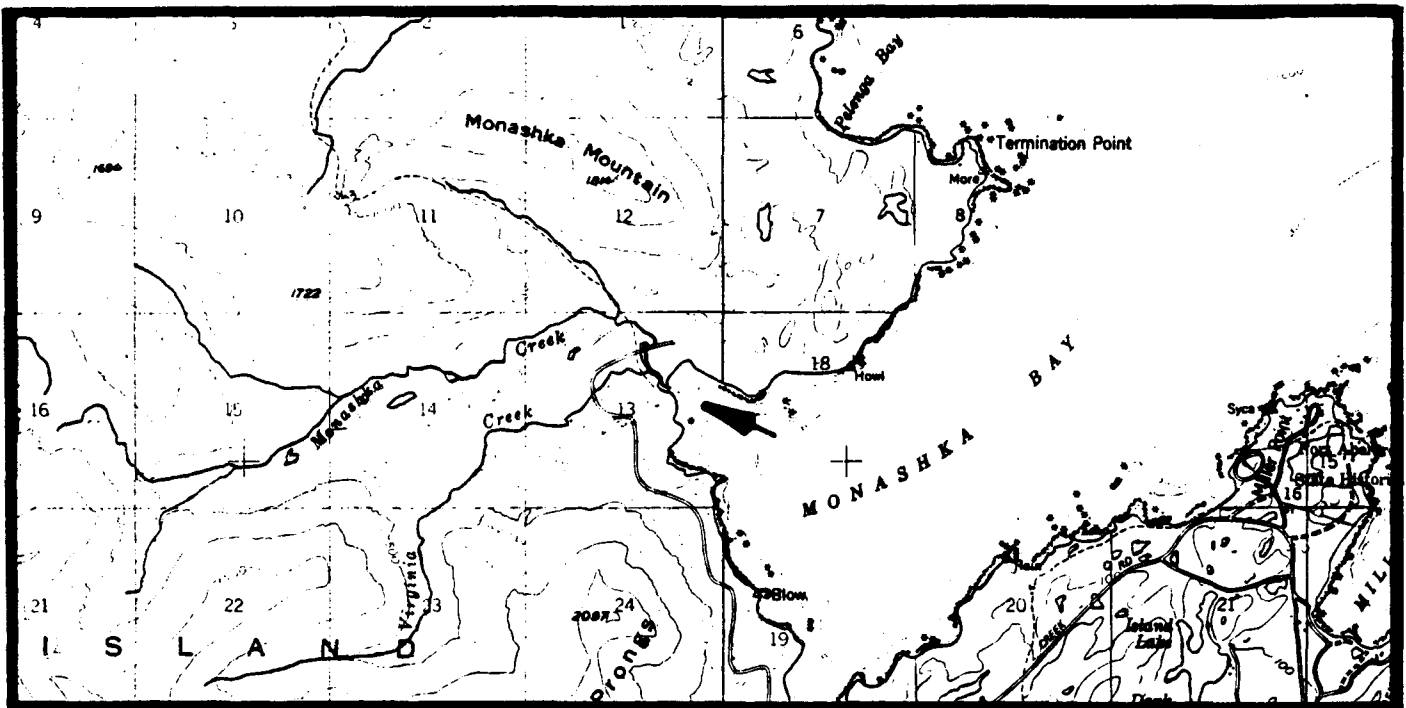
Legal Description: The area of use is located within Section 13, Township 27S, Range 20W, Seward Meridian.

Acreage: 25-foot wide streamside easement along the lower 3/4 mile of Monashka Creek.

Purpose: Provides access to sportfishing (pink and silver salmon, and Dolly Varden).

Source: John Murray, ADF&G, August 17, 1984

Map:



KODIAK D-2

KODIAK R-129
(Lake Margaret or Boy Scout Lake)

General Location: The area of use is located on the eastern shore of the Lake.

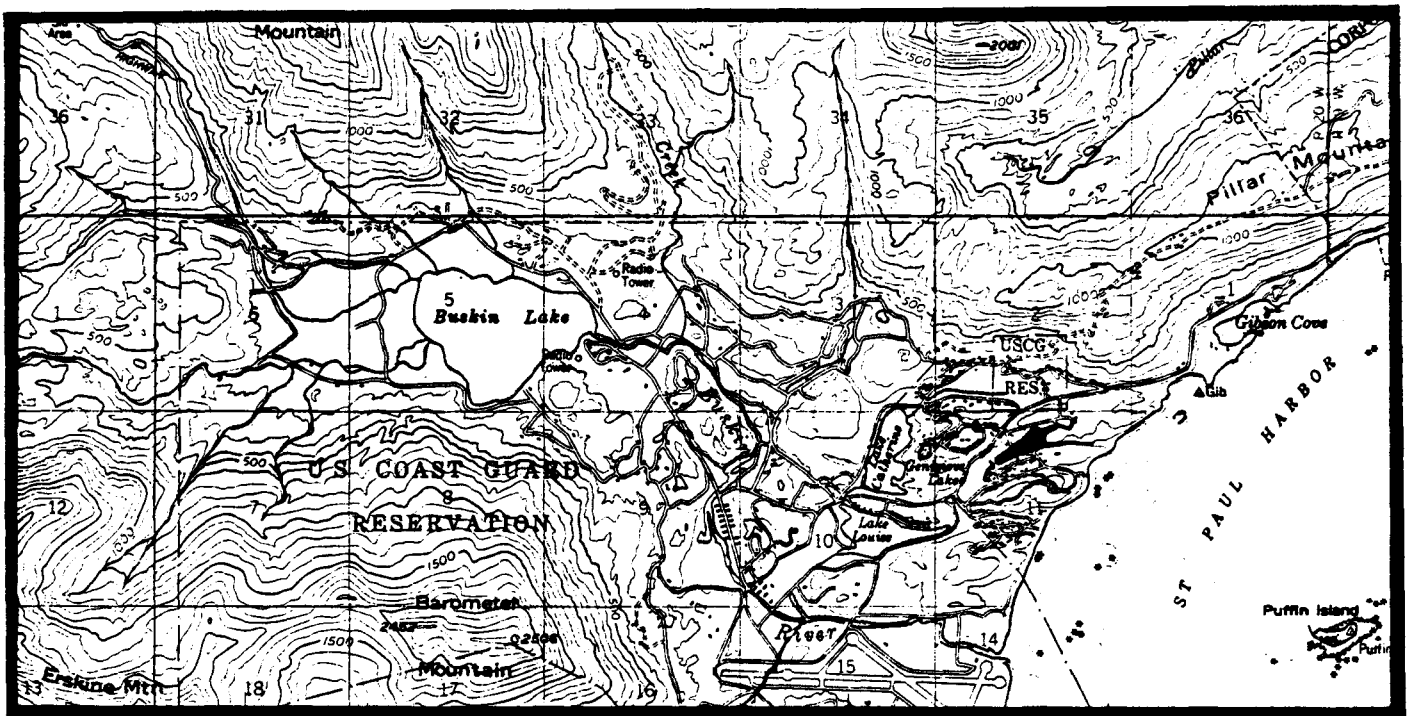
Legal Description: The area of use is located within Section 11, Township 28S, Range 20W, Seward Meridian.

Acreage: 1 acre

Purpose: For use as a parking area and access to sportfishing (Dolly Varden and some rainbow trout).

Source: John Murray, ADF&G, July 31, 1984

Map:



KODIAK D-2

KODIAK R-130
(Lake Catherine or Lake Genevive)

General Location: The area of use is located at the southwest end of the
Take.

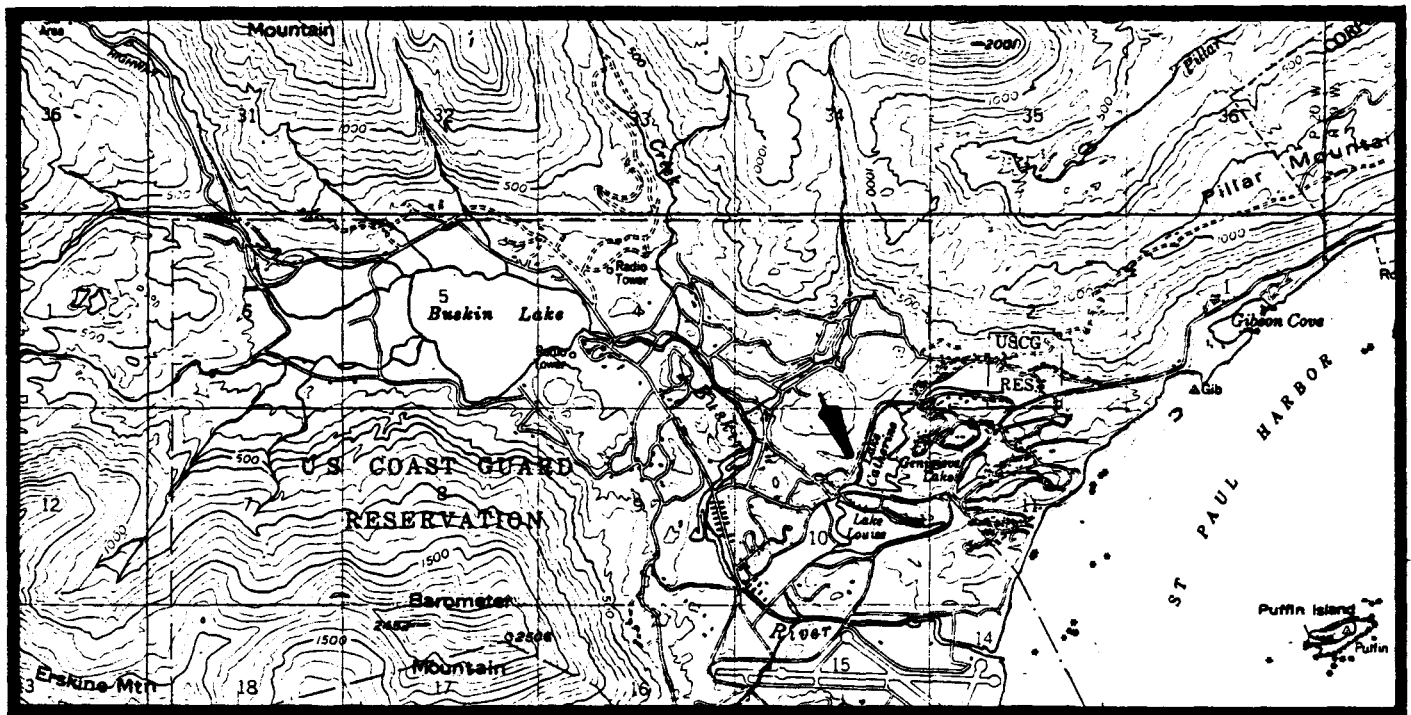
Legal Description: The site is located within Section 10, Township 28S,
Range 20W, Seward Meridian.

Acreage: 1 acre

Purpose: For use as a parking area, and access to sportfishing (Dolly
Varden and some rainbow trout).

Source: John Murray, ADF&G, July 31, 1984

Map:



KODIAK D-2

**KODIAK R-131
(Lake Louise)**

General Location: The areas of use are located on the west and southeast shores of Lake Louise.

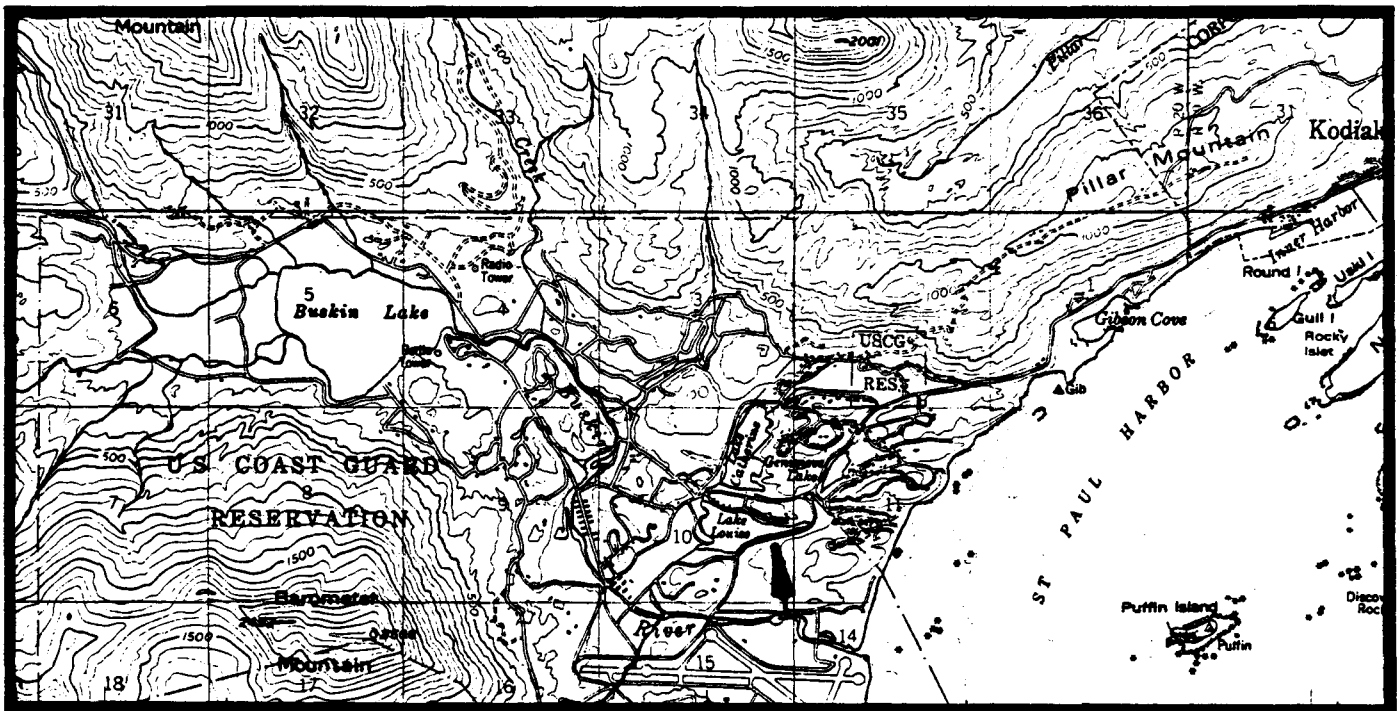
Legal Description: The areas of use are located within Section 10, Township 28S, Range 20W, Seward Meridian.

Acreage: 1 acre

Purpose: For use as parking areas and access to sportfishing (Dolly Varden and some rainbow trout).

Source: John Murray, ADF&G, July 31, 1984

Map:



KODIAK D-2

KODIAK R-132
(Buskin River)

General Location: The areas of use are located along the Buskin River and in association with the road system.

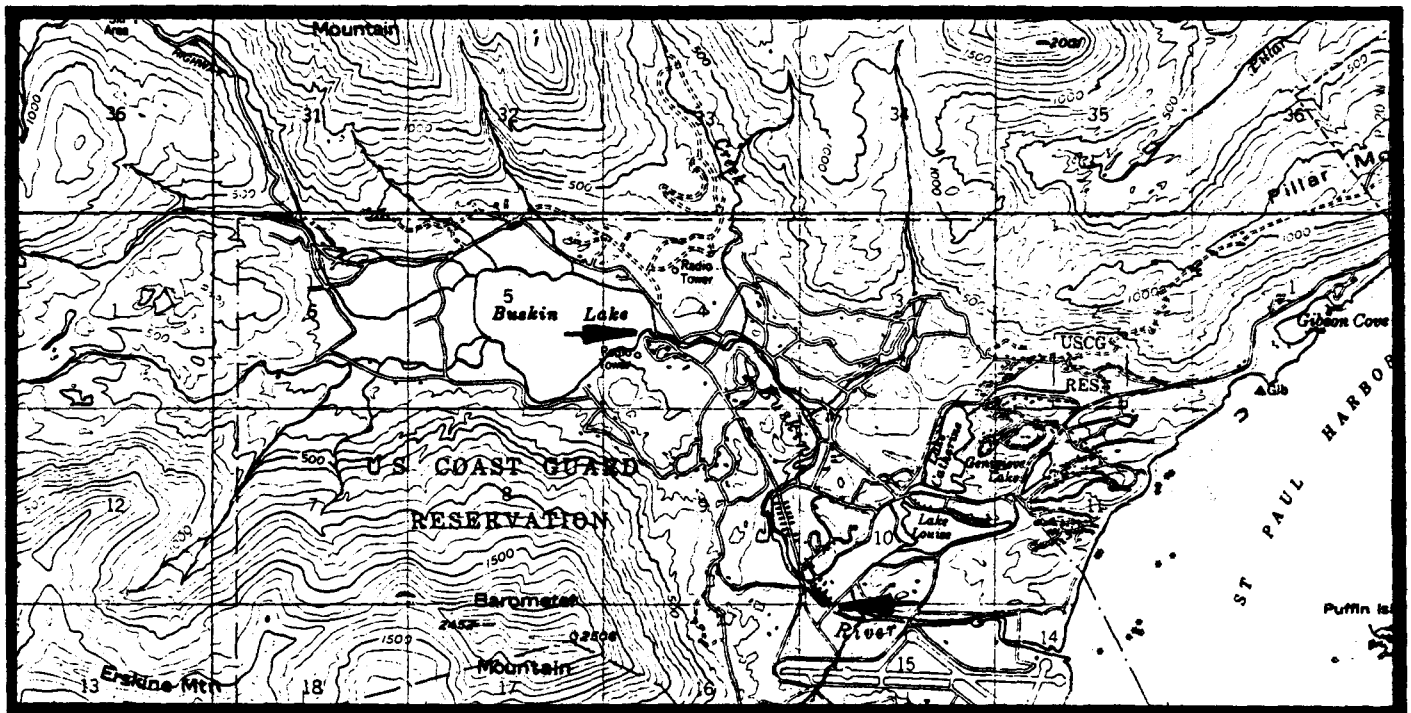
Legal Description: The areas of use are located within Sections 4, 9, 10 and 15, Township 28S, Range 20W, Seward Meridian.

Acreage: 5 acres in total for all sites.

Purpose: For use as parking areas, and access to sportfishing (silver, pink, and red salmon, and Dolly Varden).

Source: John Murray, ADF&G, July 31, 1984

Map:



KODIAK D-2

KODIAK R-133
(Cascade Lake)

General Location: The sites are located on the southeast and west shore of Cascade Lake.

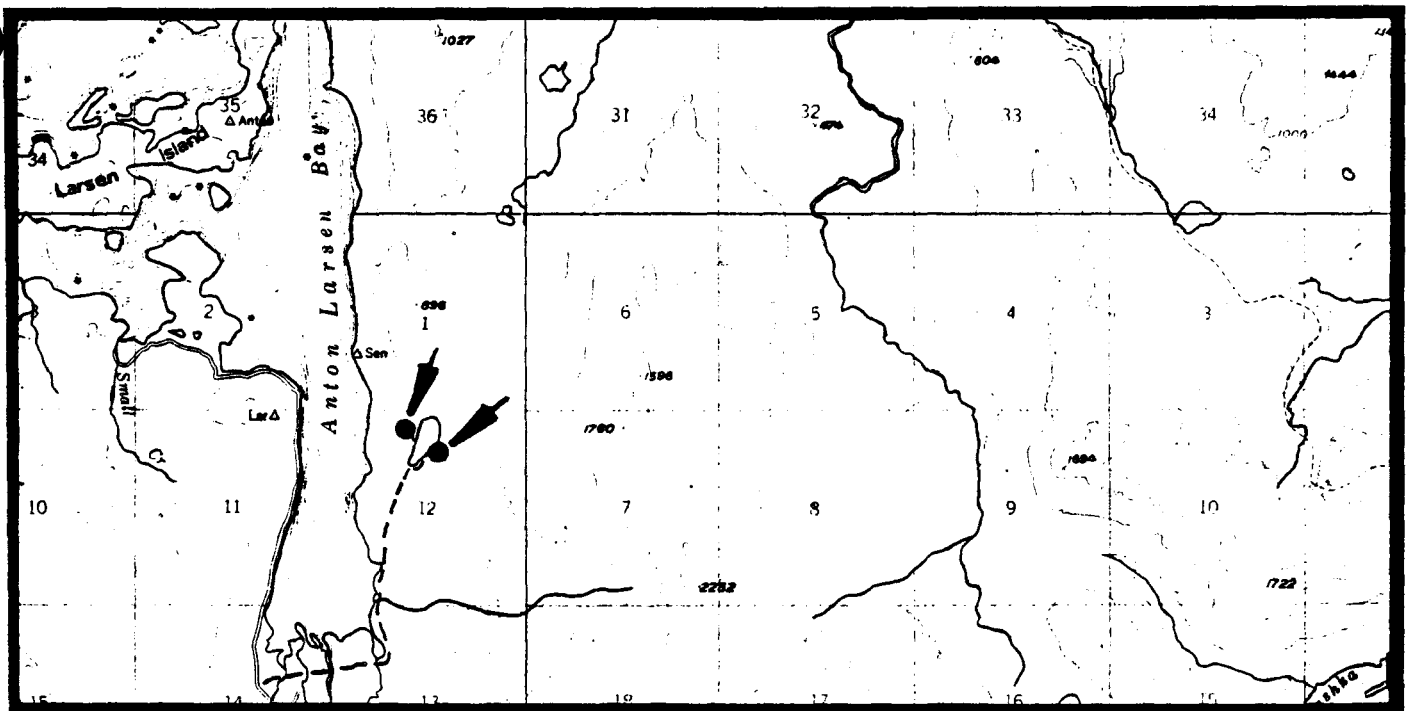
Legal Description: The sites are located within Section 12, Township 27S, Range 21W, Seward Meridian.

Acreage: 5 acres per site and a 25-foot wide access trail to Anton Larsen Bay and then to the road.

Purpose: For use as campsites and access to sportfishing (grayling and rainbow trout).

Source: John Murray, ADF&G, August 17, 1984

Map:



KODIAK D-2

KODIAK R-134
(Anton Larsen Bay)

General Location: The site is located on the western shore of Anton Larsen Bay.

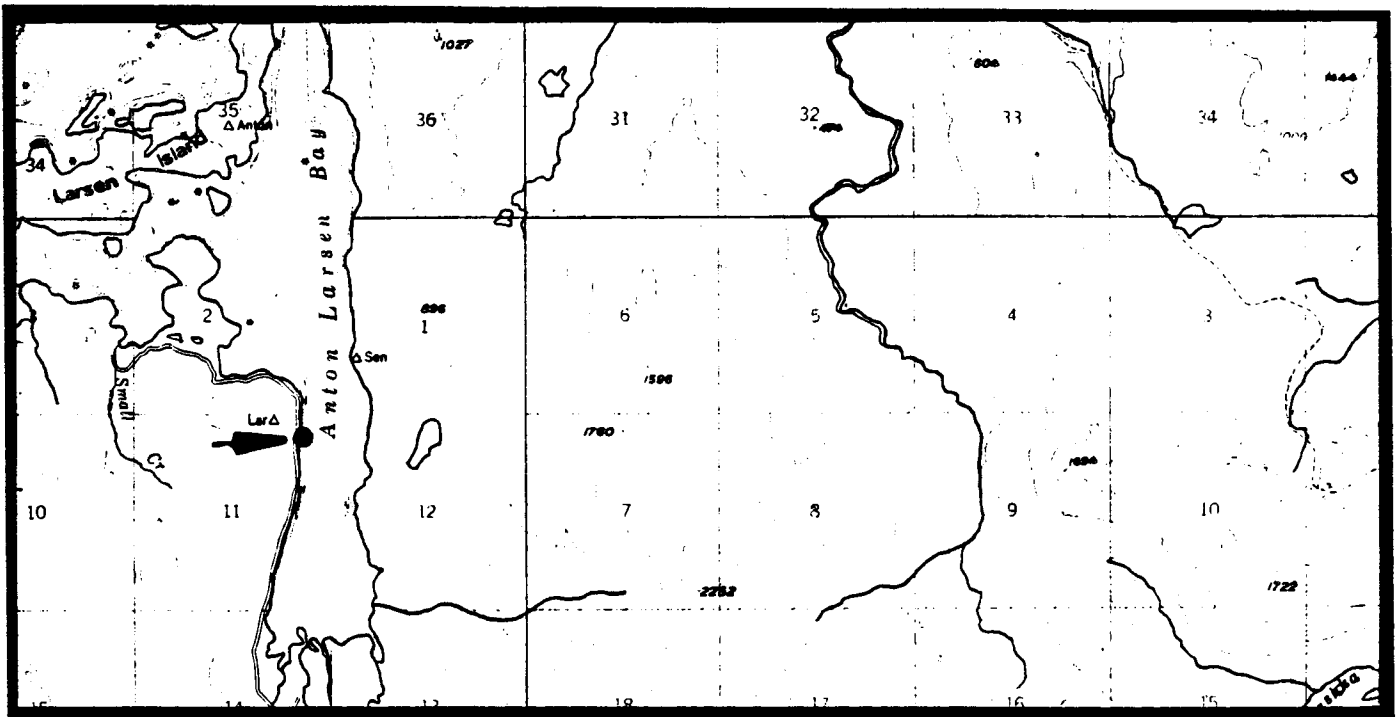
Legal Description: The site is located within Section 11, Township 27S, Range 21W, Seward Meridian.

Acreage: 5 acres

Purpose: For use as a boat ramp, and access to sportfishing (halibut, crab, etc.).

Source: John Murray, ADF&G, August 17, 1984

Map:



KODIAK D-2

**KODIAK R-135
(Elbow Creek)**

General Location: Elbow Creek is located west of Sharatin Mountain and flows into Sharatin Bay.

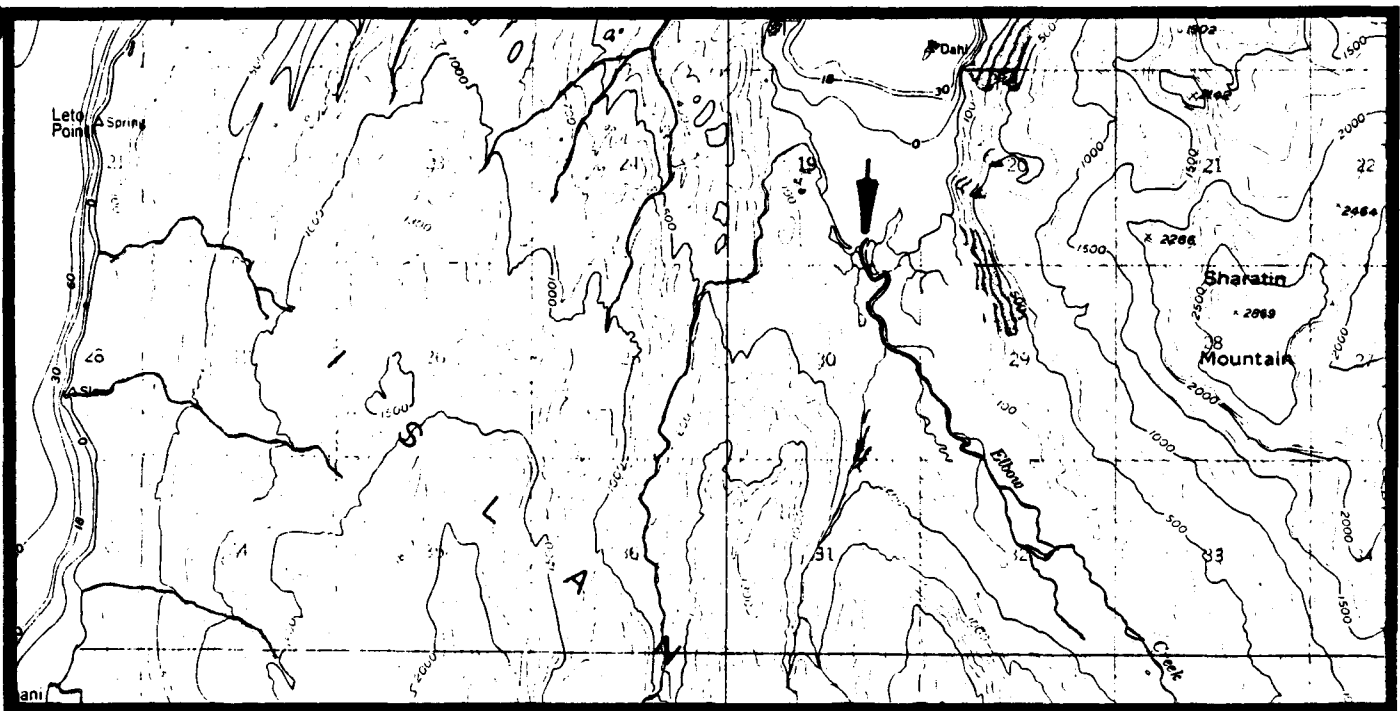
Legal Description: An easement should be maintained from the mouth of Elbow Creek (located within Section 19, Township 27S, Range 21W, Seward Meridian) upstream for about two miles.

Acreage: 25-foot wide streamside easement

Purpose: Provides access to sportfishing (silver and pink salmon, and Dolly Varden).

Source: John Murray, ADF&G, August 17, 1984

Map:



KODIAK D-3

KODIAK R-136
(Sharatin Bay)

General Location: The areas of use are located along the western shore of Sharatin Bay.

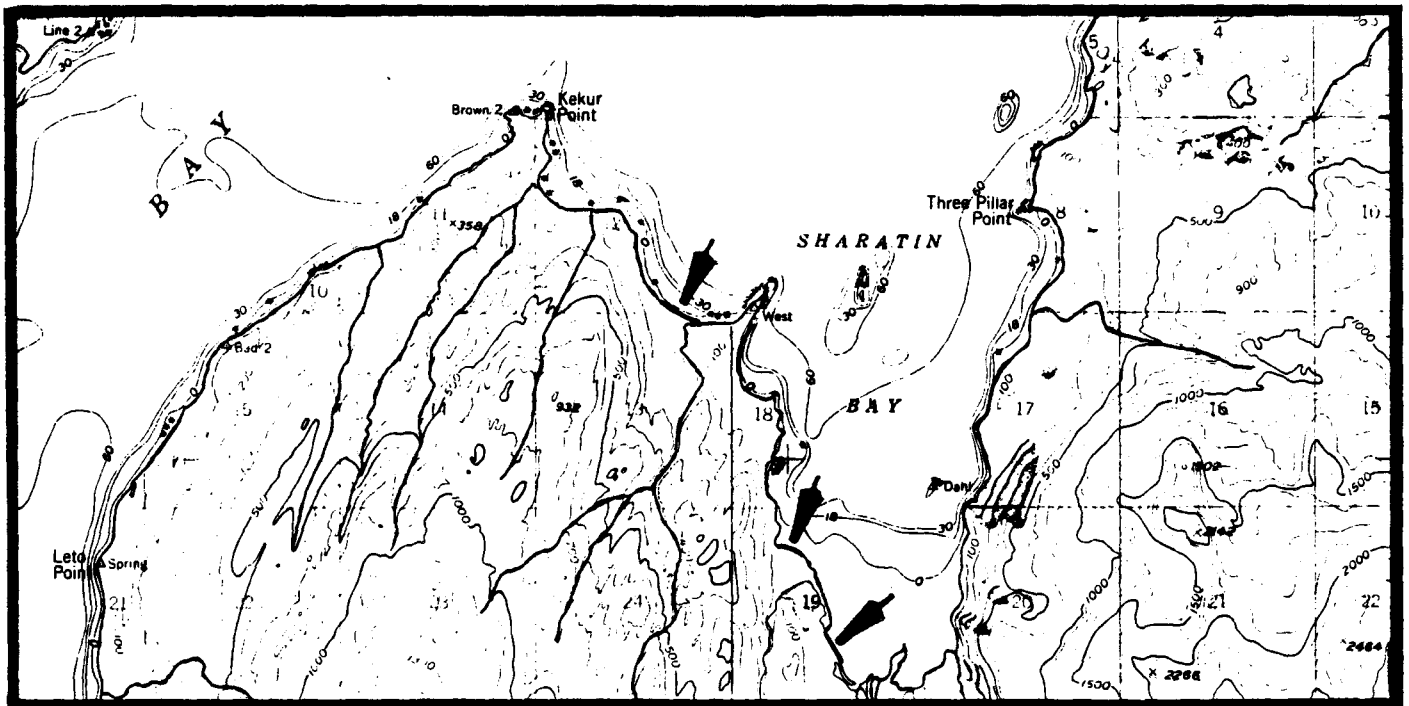
Legal Description: The areas of use are located within Section 19, Township 27S, Range 21W, and Sections 12 and 13, Township 27S, Range 22W, all within the Seward Meridian.

Acreage: 60-foot wide shoreline easements

Purpose: For use as camping areas, a tie-up for floatplanes and boats, (only boats have access to the most northern beach) and access to hunting (deer and bear).

Source: Roger Smith, ADF&G, July 31, 1984

Map:



KODIAK D-3

KODIAK R-137
(Fox Bay)

General Location: The area of use is located on the southern shore of Fox Bay.

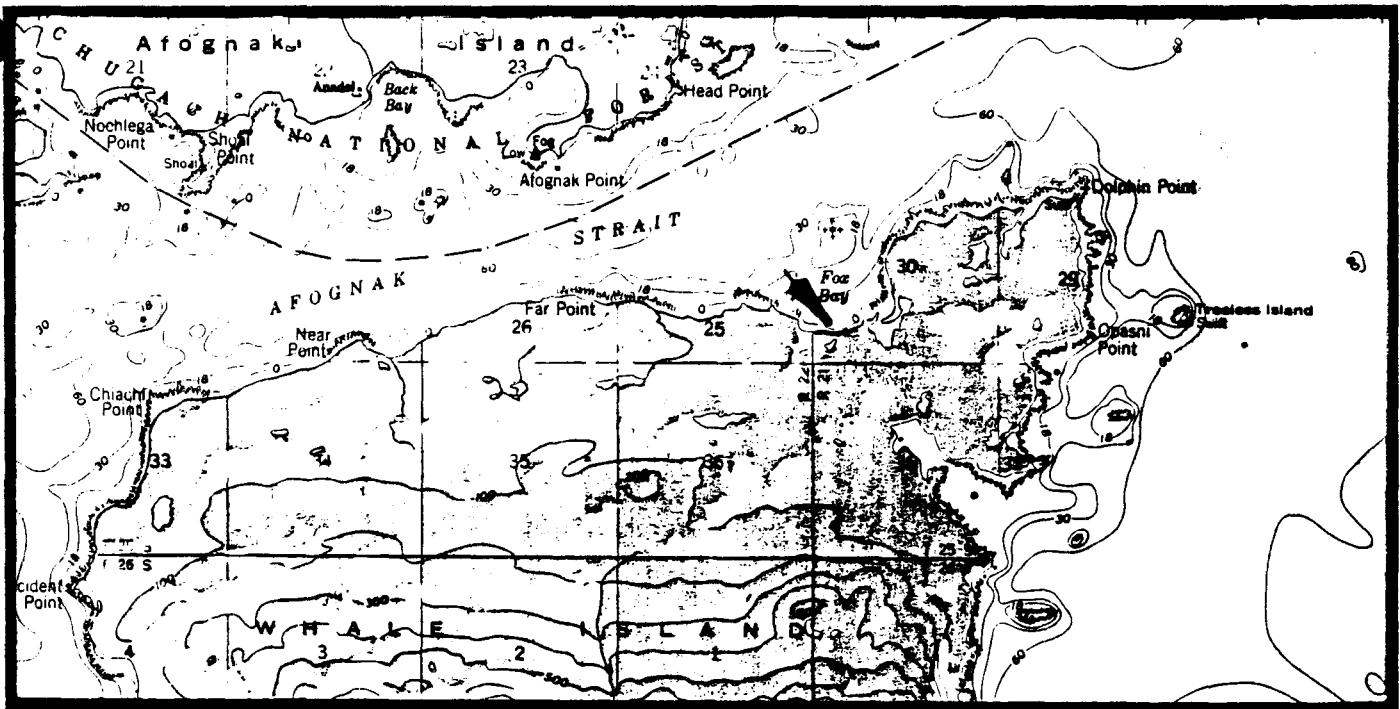
Legal Description: The area of use is located within Section 30, Township 25S, Range 21W, Seward Meridian.

Acreage: 60-foot wide shoreline easement

Purpose: For use as a camping area, a tie-up for boats, and access to hunting (deer).

Source: Roger Smith, ADF&G, July 31, 1984

Map:



KODIAK D-3

KODIAK R-138
(Back Bay)

General Location: The area of use is located on the northeast end of Back Bay.

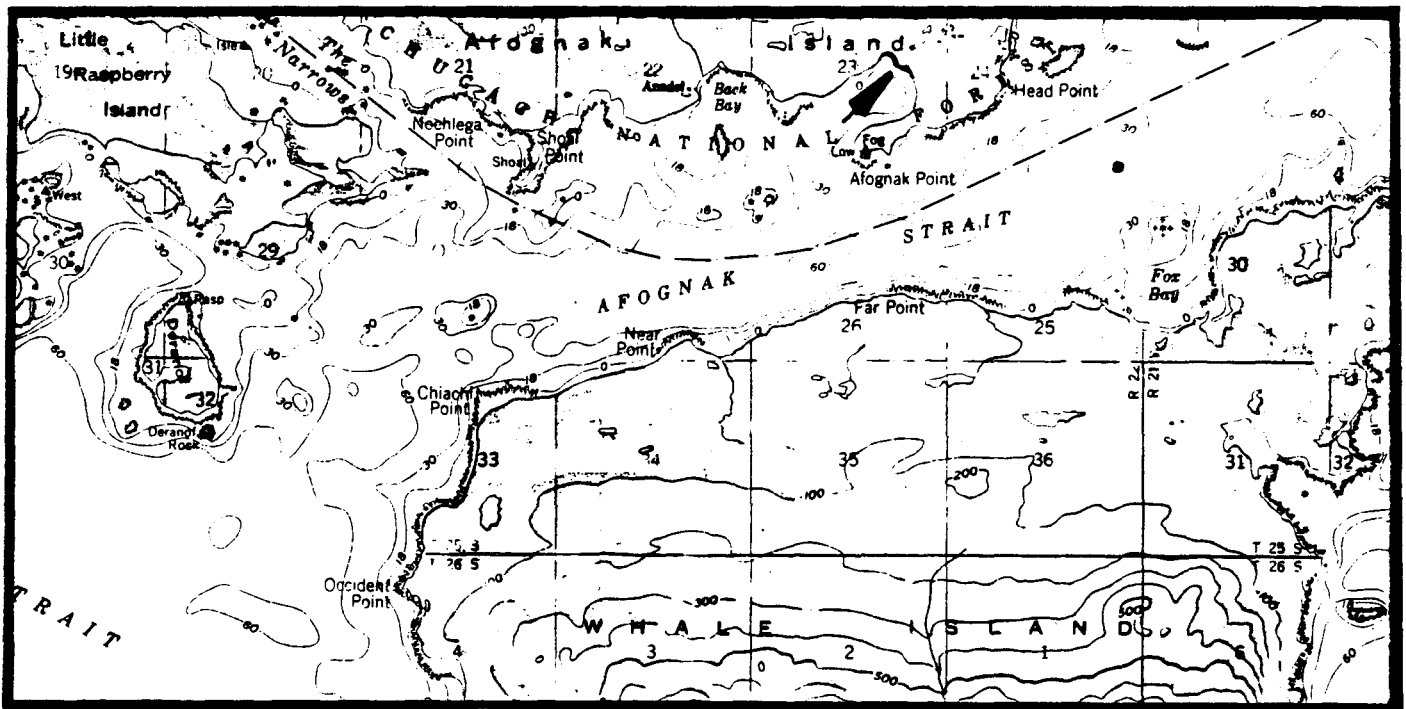
Legal Description: The area of use is located within Section 23, Township 25S, Range 22W, Seward Meridian.

Acreage: 60-foot wide shoreline easement

Purpose: Provides an anchorage and access to hunting (deer and waterfowl).

Source: Roger Smith, ADF&G, July 31, 1984

Map:



KODIAK D-3

KODIAK R-139
(Whale Passage)

General Location: The areas of use are on the western shore of Whale Island between Occident Point and Lizkosti Point.

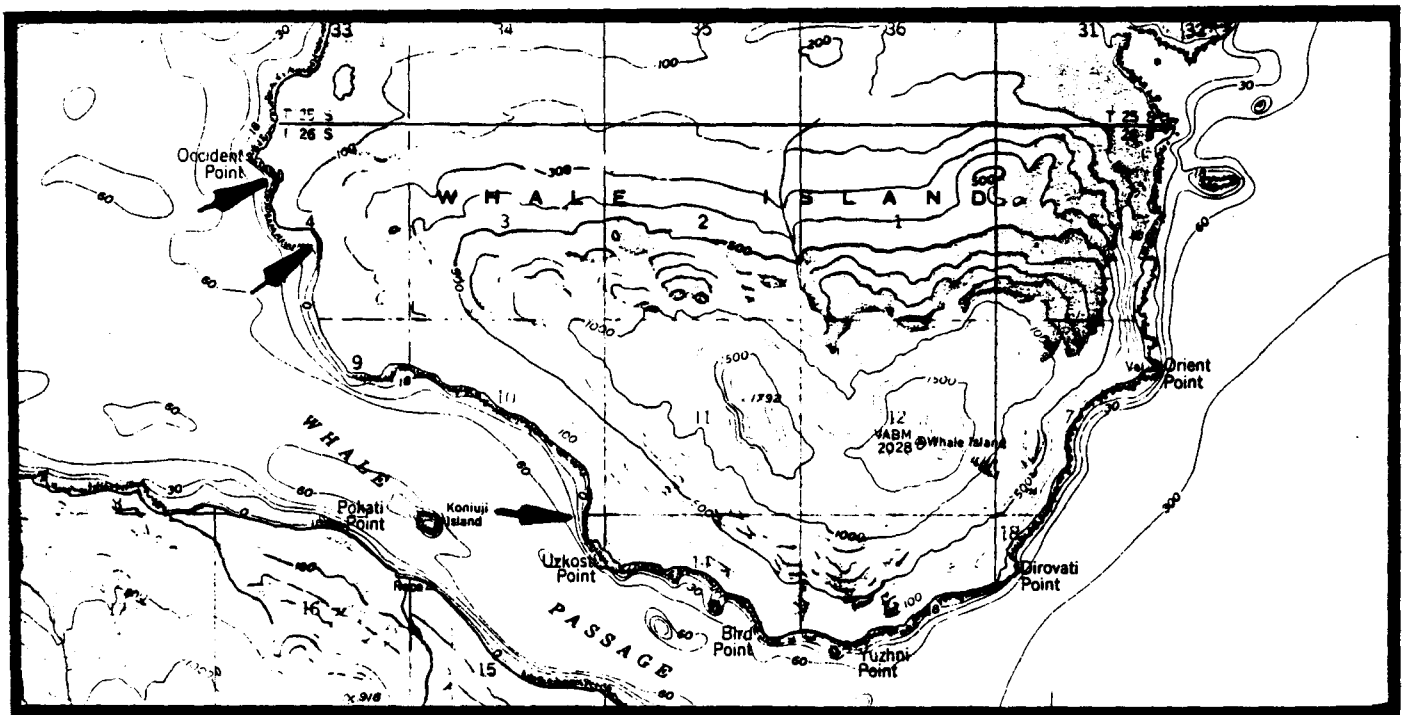
Legal Description: The areas of use are located within Sections 4, 10, and 15, Township 26S, Range 22W, Seward Meridian.

Acreage: 60-foot wide shoreline easements

Purpose: Provides a tie-up area for floatplanes and/or boats, and access to hunting (deer).

Source: Roger Smith, ADF&G, July 31, 1984

Map:



KODIAK D-3

KODIAK R-140
(Pestchani Point)

General Location: The site is located near Pestchani Point, east of Kizhuyak Bay.

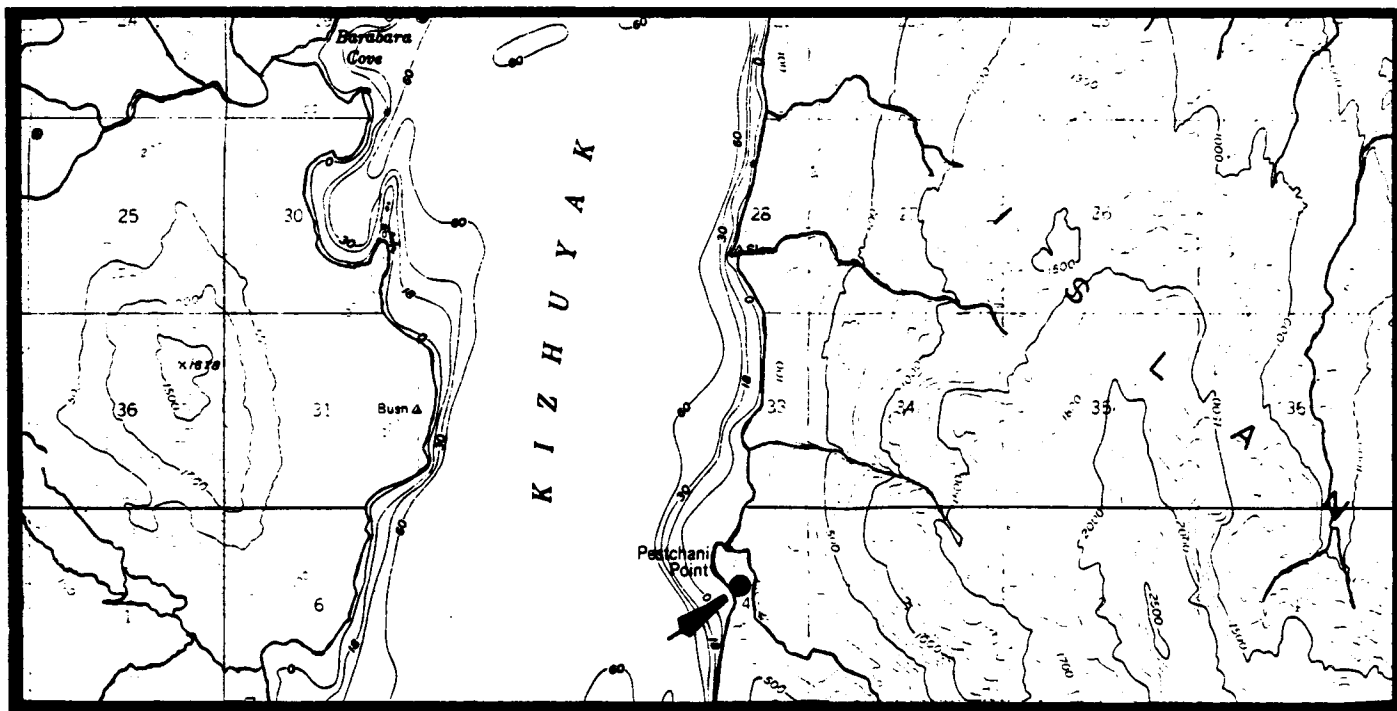
Legal Description: The site is located within Section 4, Township 28S, Range 22W, Seward Meridian.

Acreage: 5 acres and a 25-foot wide shoreline easement around the point.

Purpose: For use as a camping area, a tie-up for floatplanes and boats, and access to hunting (bear and deer).

Source: Roger Smith, ADF&G, July 31, 1984

Map:



KODIAK D-3

KODIAK R-141
(Kupreanof Strait)

General Location: The areas of use are located on the southern shore of Kupreanof Strait, west of Whale Passage.

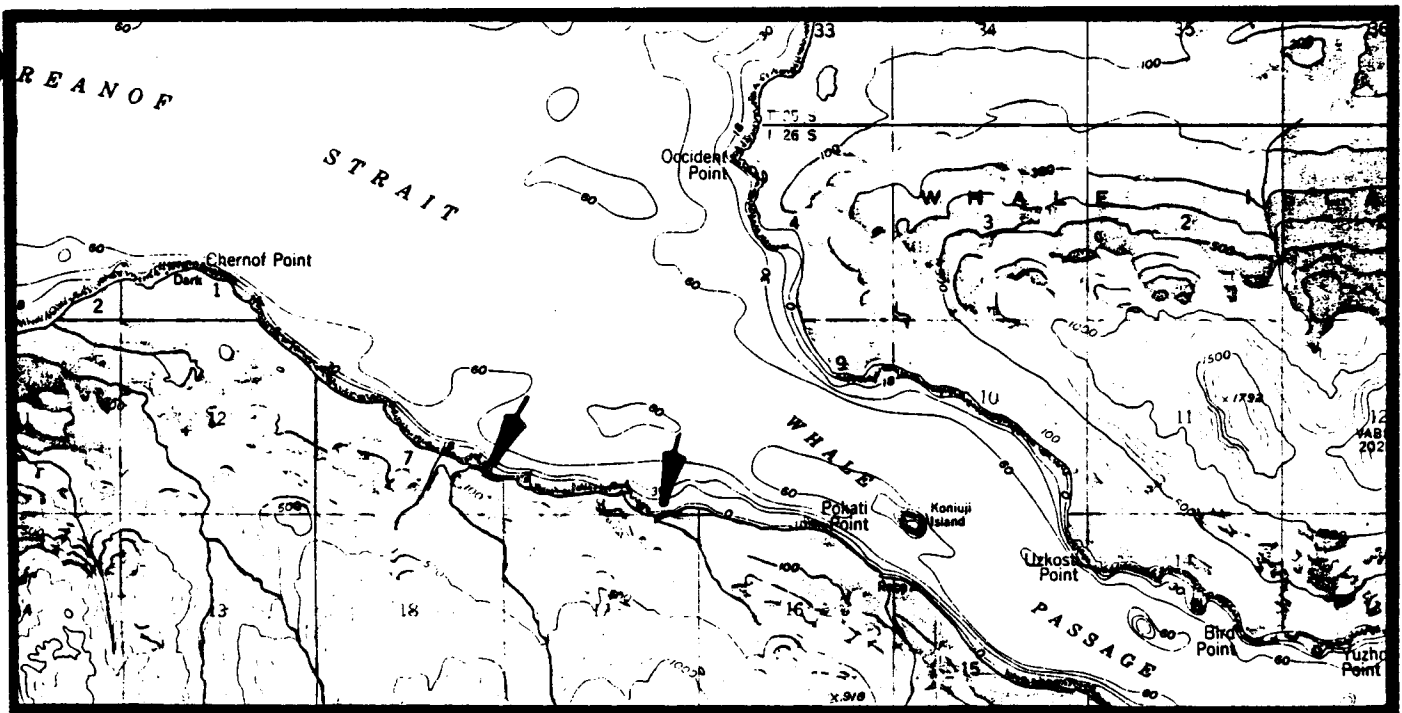
Legal Description: The areas of use are located within Sections 7, 8, and 17, Township 26S, Range 22W, Seward Meridian.

Acreage: 60-foot wide shoreline easements

Purpose: Provides a tie-up area for floatplanes and/or boats, and access to hunting (bear and deer).

Source: Roger Smith, ADF&G, July 31, 1984

Map:



KODIAK D-3

KODIAK R-142
(Little Raspberry Island)

General Location: The areas of use are located on the southwest shore of Little Raspberry Island, adjacent to 'The Slough.'

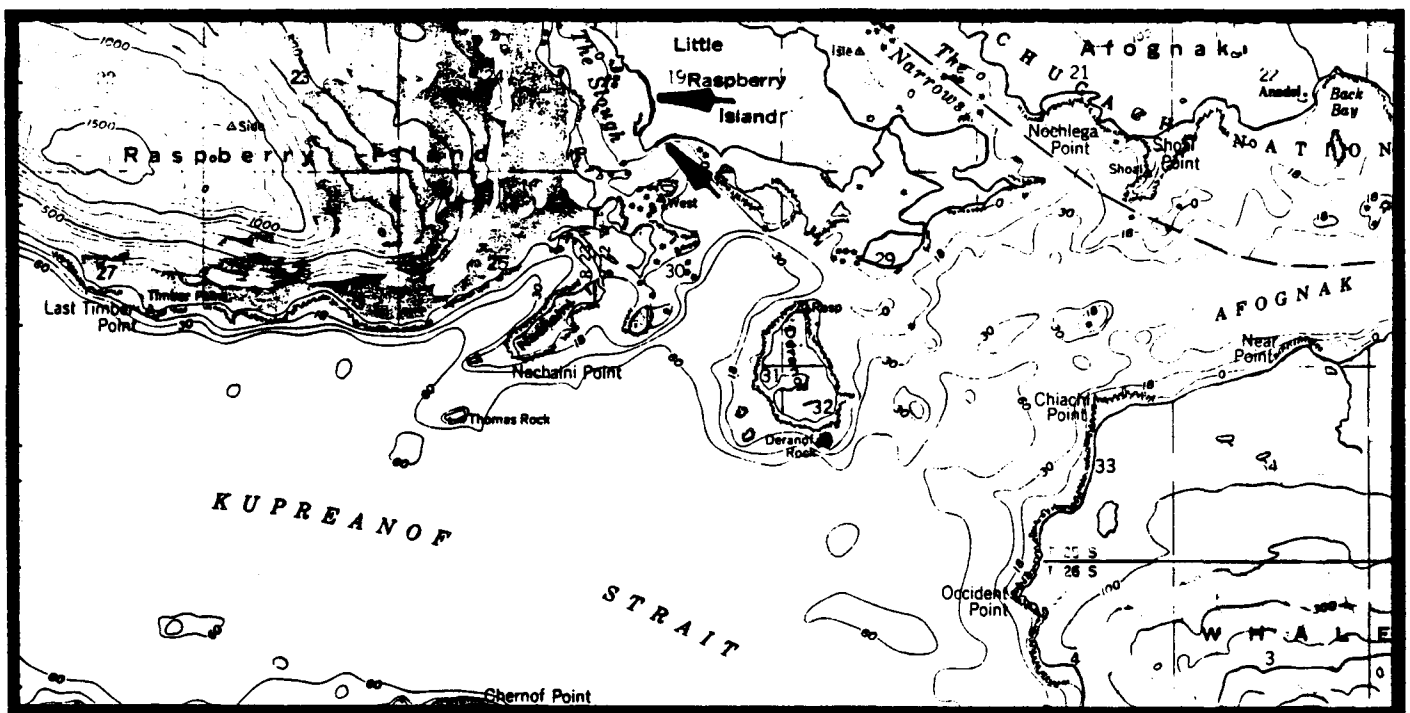
Legal Description: The areas of use are located within Section 19, Township 25S, Range 22W, Seward Meridian.

Acreage: 60-foot wide shoreline easements

Purpose: Provides a tie-up for floatplanes and access to hunting (ducks).

Source: Roger Smith, ADF&G, July 31, 1984

Map:



KODIAK D-3

KODIAK R-143
(Raspberry Island)

General Location: The areas of use are located on the southeast shore of Raspberry Island, adjacent to Nachaini Island.

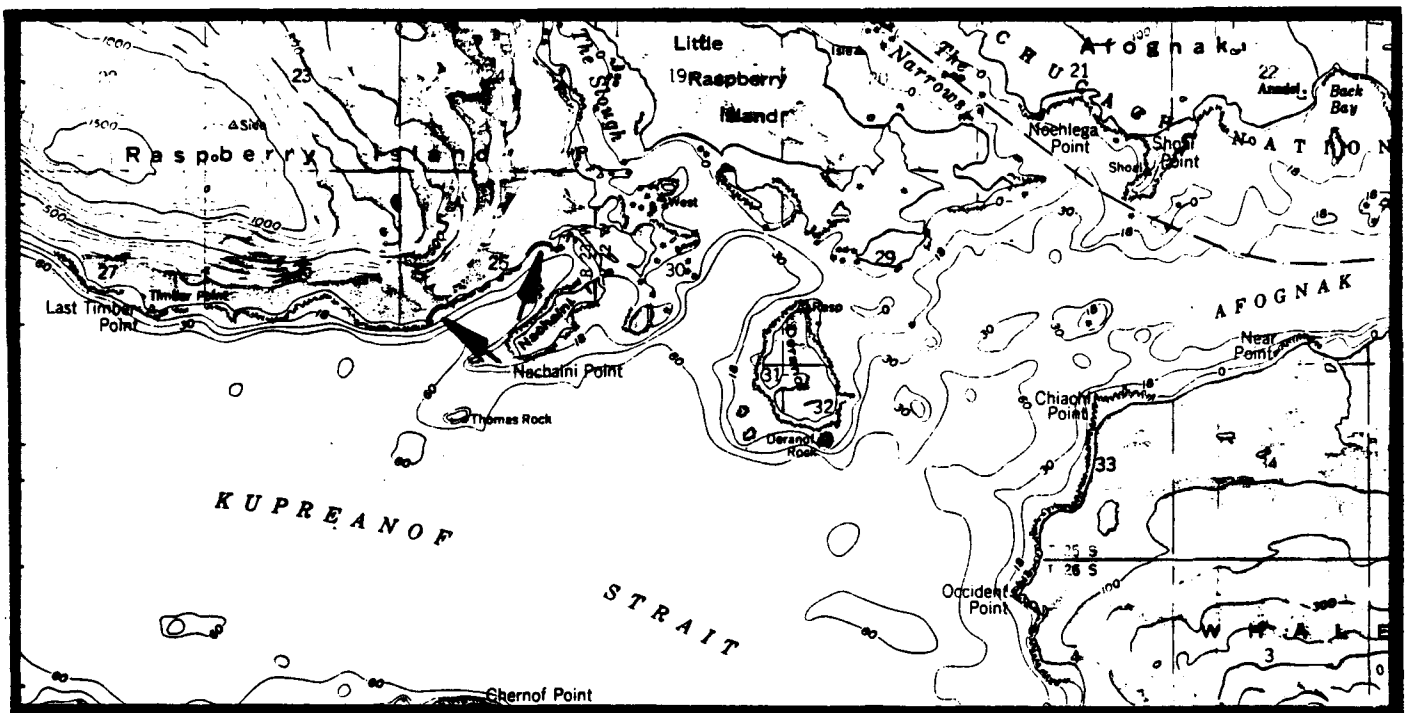
Legal Description: The areas of use are located within Section 25, Township 25S, Range 23W, Seward Meridian.

Acreage: 60-foot wide shoreline easements

Purpose: Provides a tie-up for boats and floatplanes, and access to hunting (deer).

Source: Roger Smith, ADF&G, July 31, 1984

Map:



KODIAK D-3

KODIAK R-144
(Barabara Cove)

General Location: The area of use is along the central and northern shore of Barabara Cove and upstream to Barabara Lake.

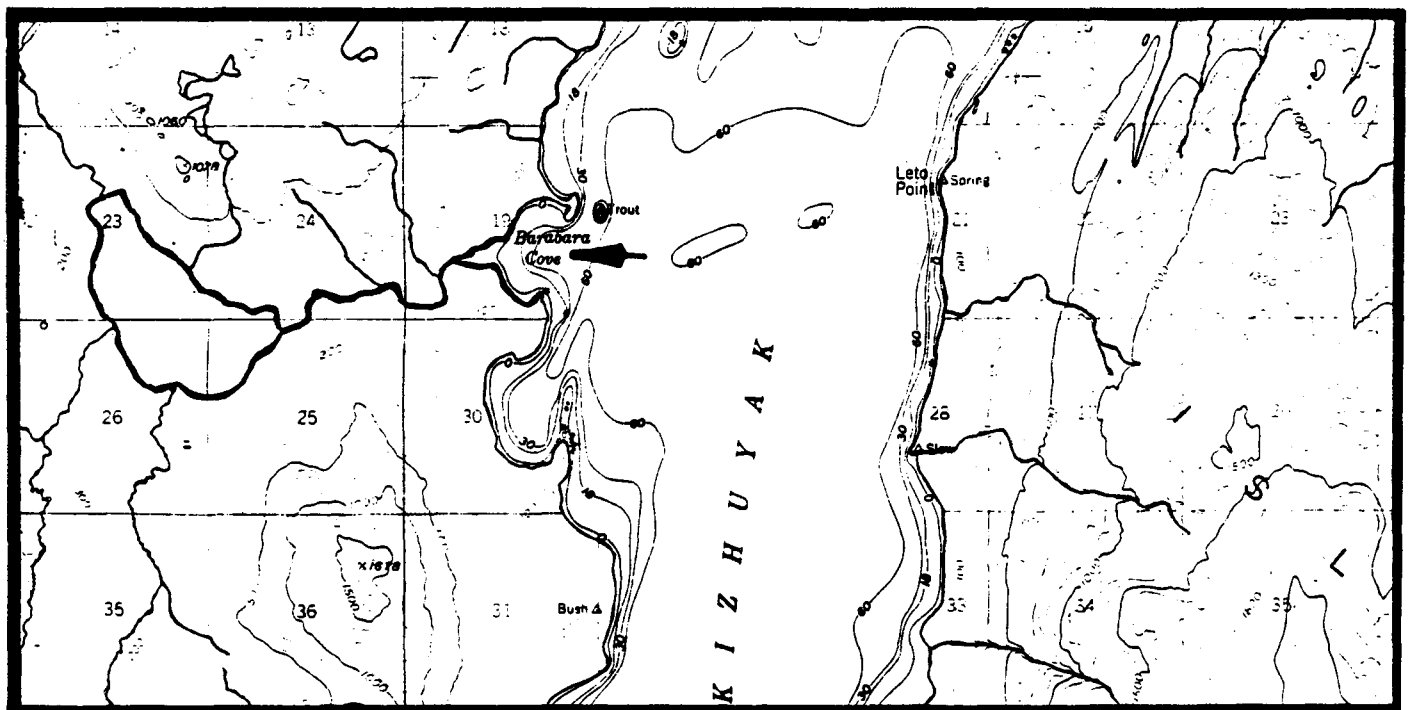
Legal Description: The area of use is located within Section 19, Township 27S, Range 22W, and Sections 23, 24, 25, and 26, Township 27S, Range 23W, all within the Seward Meridian.

Acreage: 60-foot wide shoreline easement and a 25-foot wide streamside easement along Barabara River and Barabara Lake.

Purpose: For use as a camping area, a tie-up for floatplanes and boats, and access to hunting (deer and bear), and sportfishing (silver and red salmon, Dolly Varden, rainbow trout, and steelhead).

Source: Roger Smith, ADF&G, July 31, 1984; John Murray, ADF&G, August 17, 1984.

Map:



KODIAK D-3

KODIAK R-145
(Barabara Lake)

General Location: The site is located near the outlet of Barabara Lake.

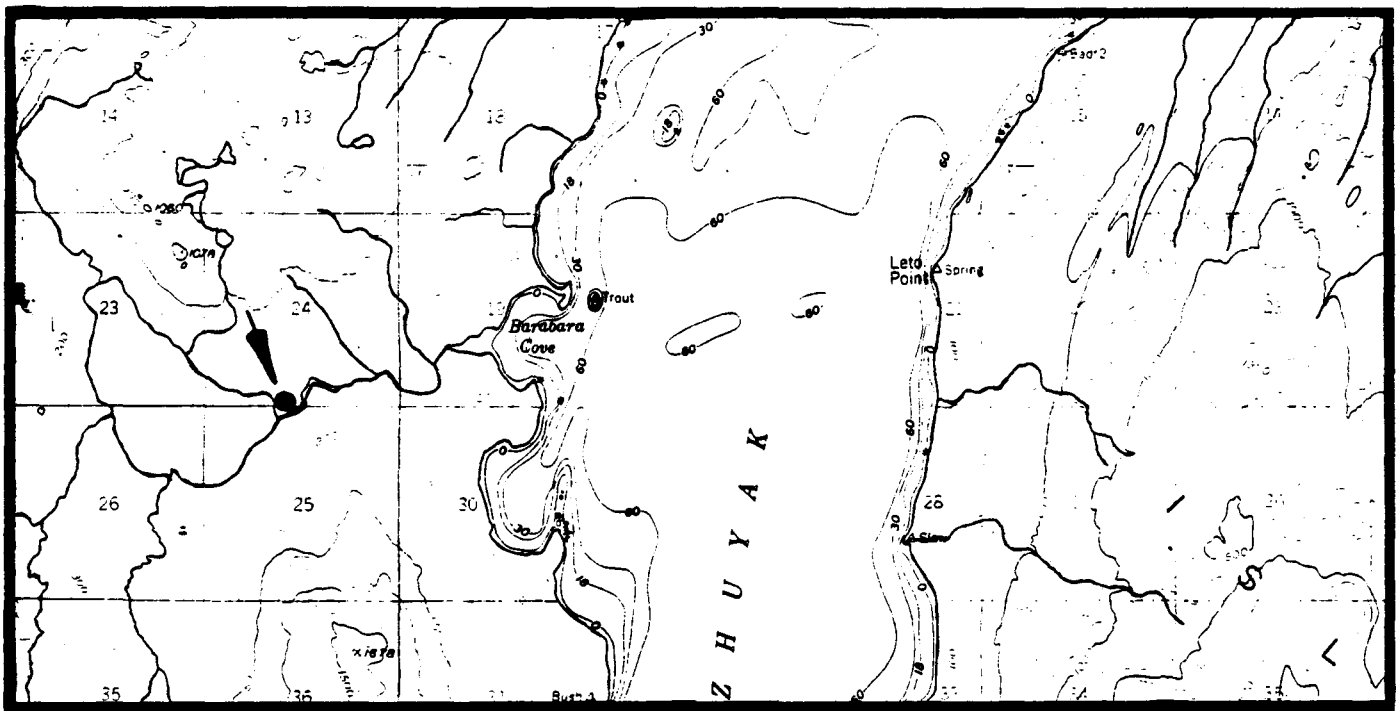
Legal Description: The site is located within Sections 24 and 25, Township 27S, Range 23W, Seward Meridian.

Acreage: 5 acres

Purpose: For use as a campsite, a floatplane tie-up, and access to hunting (deer and bear), and sportfishing (silver and red salmon, Dolly Varden, rainbow trout, and steelhead).

Source: Larry Van Daele, ADF&G, March 19, 1984; Roger Smith, ADF&G, July 31, 1984; John Murray, ADF&G, July 31, 1984.

Map:



KODIAK D-3

KODIAK R-146
(Kizhuyak Bay)

General Location: The areas of use are located on the western shore of Kizhuyak Bay, south of Barabara Cove.

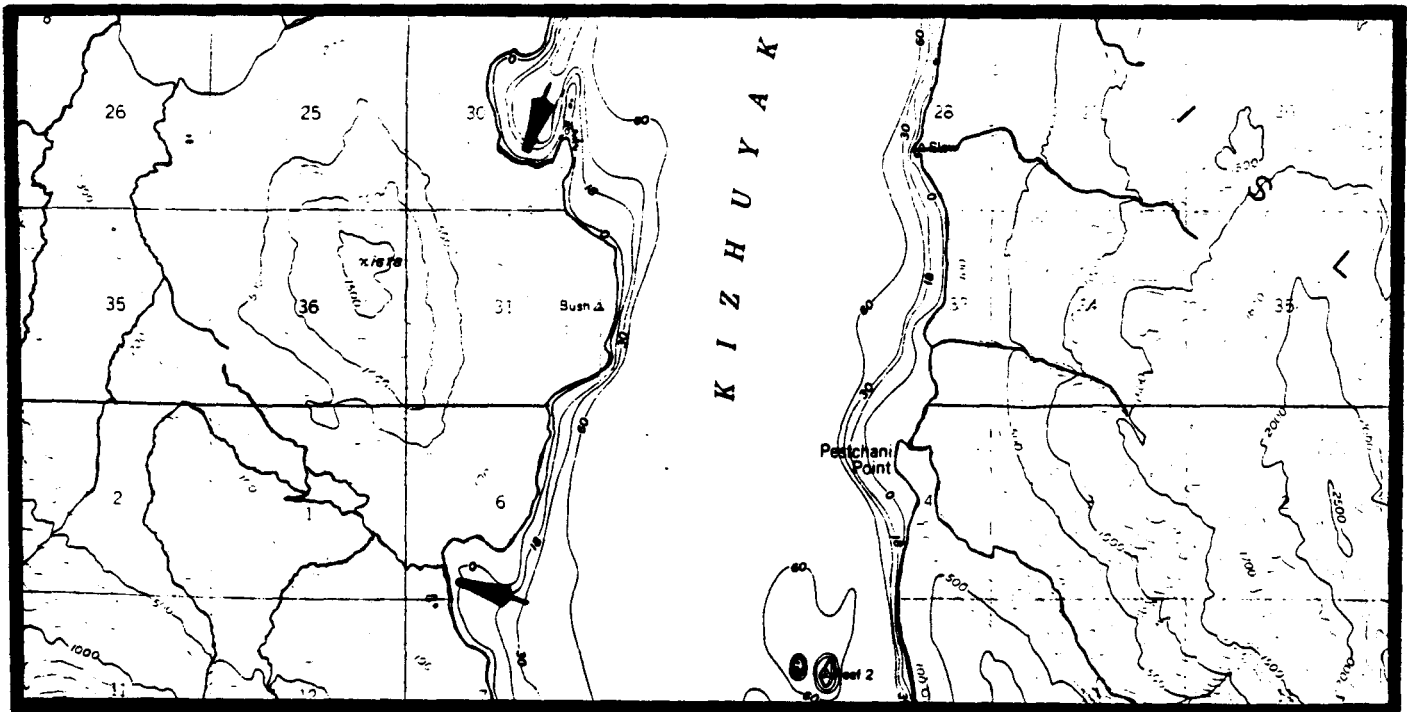
Legal Description: The areas of use are located within Section 30, Township 27S, Range 22W, and Section 6, Township 28S, Range 22W, all within the Seward Meridian.

Acreage: 60-foot wide shoreline easement

Purpose: For use as a camping area, a tie-up for floatplanes and boats, and access to hunting (deer and bear).

Source: Roger Smith, ADF&G, July 31, 1984

Map:



KODIAK D-3

KODIAK R-147
(Dry Spruce Bay)

General Location: The areas of use are located on the eastern end of Dry Spruce Bay.

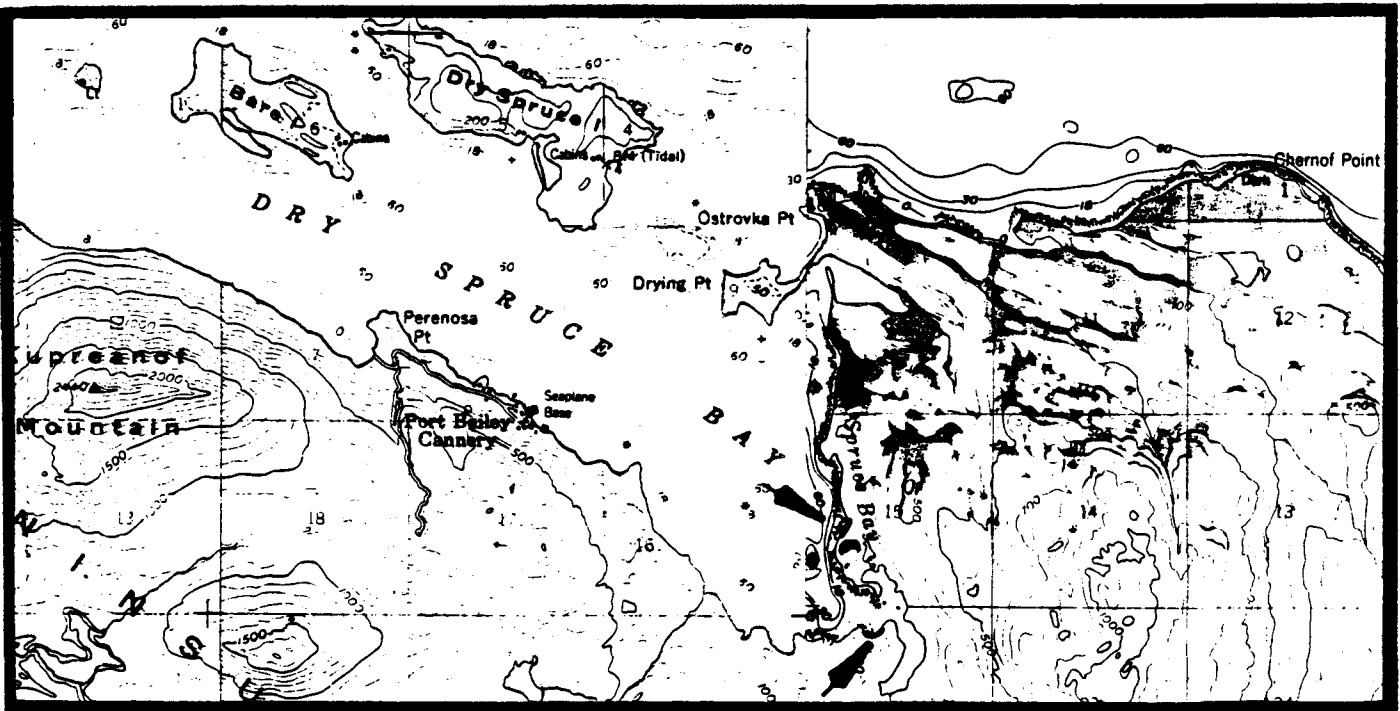
Legal Description: The areas of use are located within Sections 15 and 22, Township 26S, Range 23W, Seward Meridian.

Acreage: 60-foot wide shoreline easements

Purpose: Provides a tie-up area for floatplanes and boats, and access to hunting (waterfowl and deer).

Source: Roger Smith, ADF&G, July 31, 1984

Map:



KODIAK D-3, D-4

KODIAK R-148
(Dry Spruce Lake)

General Location: The site is located on the western shore of Dry Spruce Lake.

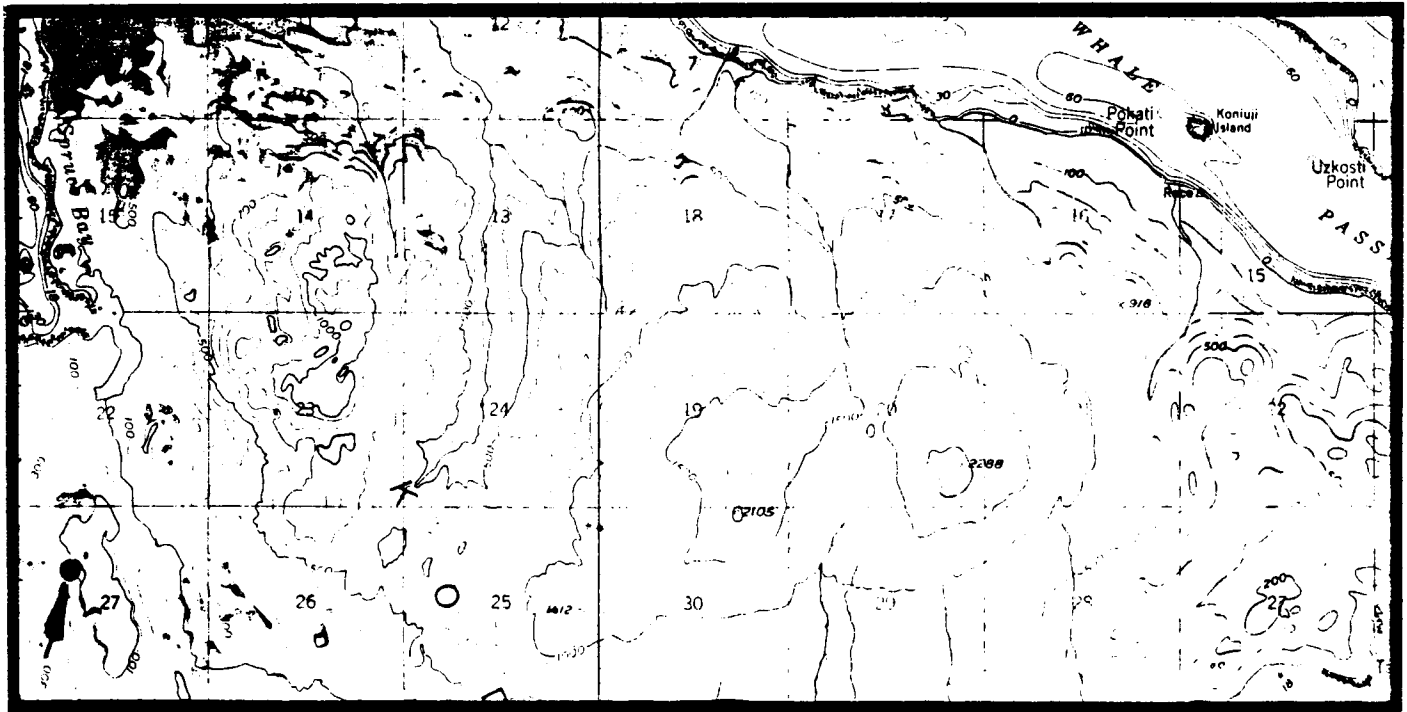
Legal Description: The site is located within Section 27, Township 26S, Range 23W, Seward Meridian.

Acreage: 5 acres

Purpose: For use as a campsite, a floatplane tie-up, and access to hunting (deer), and sportfishing (Dolly Varden).

Source: Roger Smith, ADF&G, July 31, 1984; John Murray, ADF&G, August 17, 1984.

Map:



KODIAK D-3

KODIAK R-149
(Crescent Lake)

General Location: The site is located at the northwest end of Crescent Lake
(a local name).

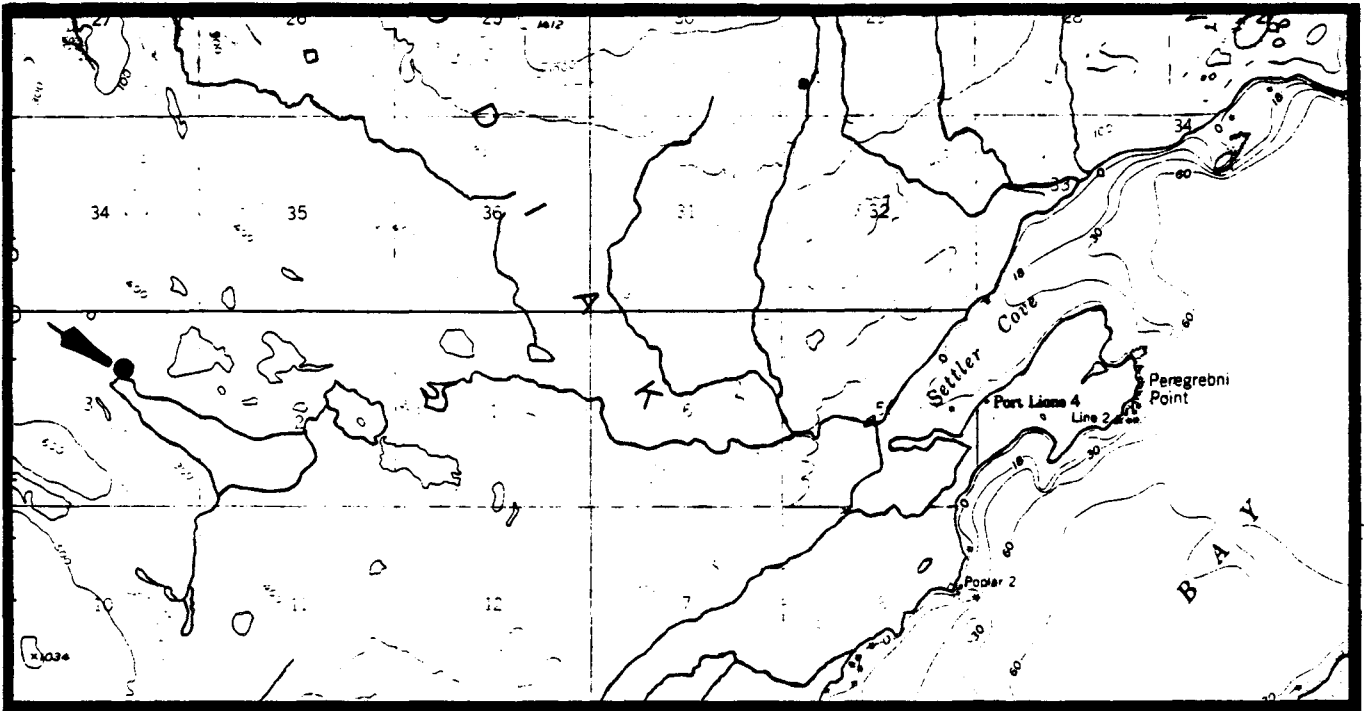
Legal Description: The site is located within Section 3, Township 27S, Range 23W, Seward Meridian.

Acreage: 5 acres

Purpose: For use as a campsite, a floatplane tie-up, and access to hunting (deer).

Source: Roger Smith, ADF&G, July 31, 1984; John Murray, ADF&G, August 17, 1984.

Map:



KODIAK D-3

KODIAK R-150
(Viekoda Bay)

General Location: The area of use is located on the southeastern shore of Viekoda Bay.

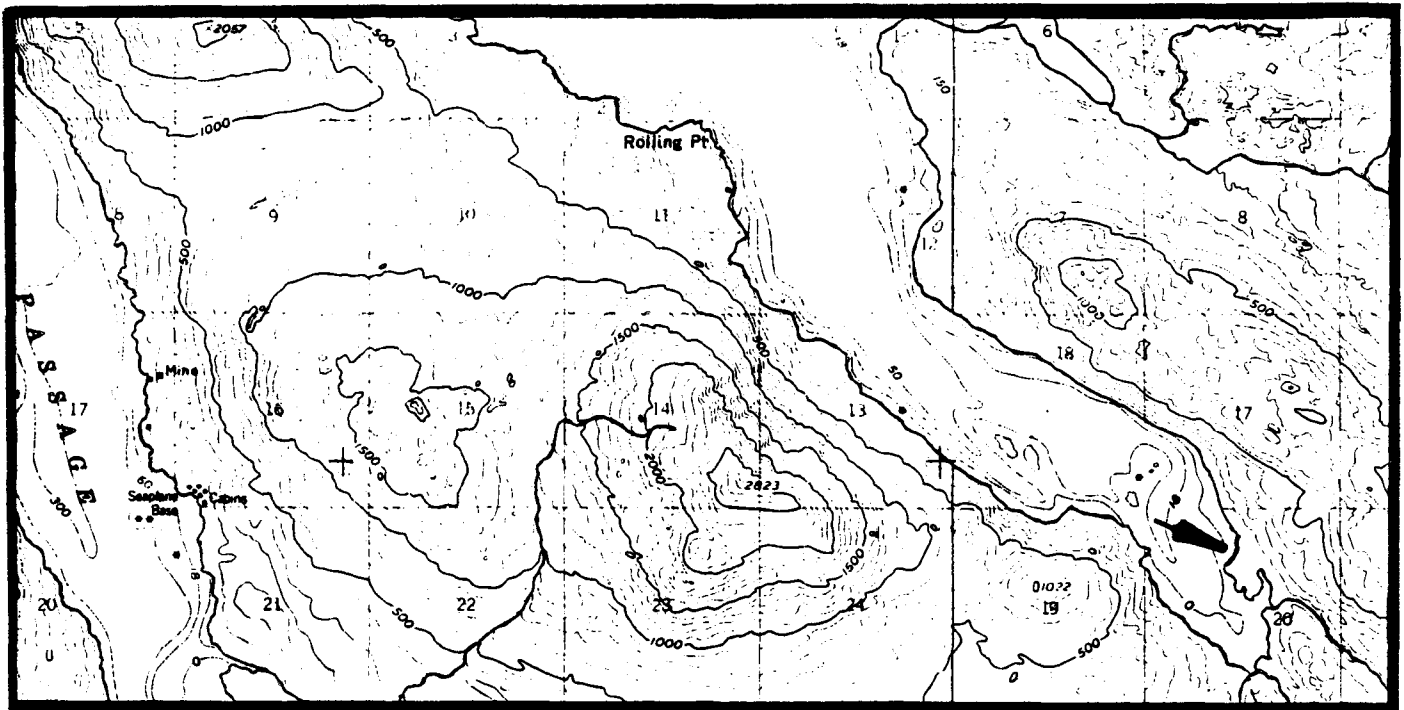
Legal Description: The area of use is located within Section 20, Township 27S, Range 23W, Seward Meridian.

Acreage: 60-foot wide shoreline easement

Purpose: Provides a tie-up for floatplanes and boats, and access to hunting (bear and deer).

Source: Roger Smith, ADF&G, July 31, 1984

Map:



KODIAK D-4

KODIAK R-151
(Viekoda Bay)

General Location: The site is located on the southwestern shore of Viekoda Bay.

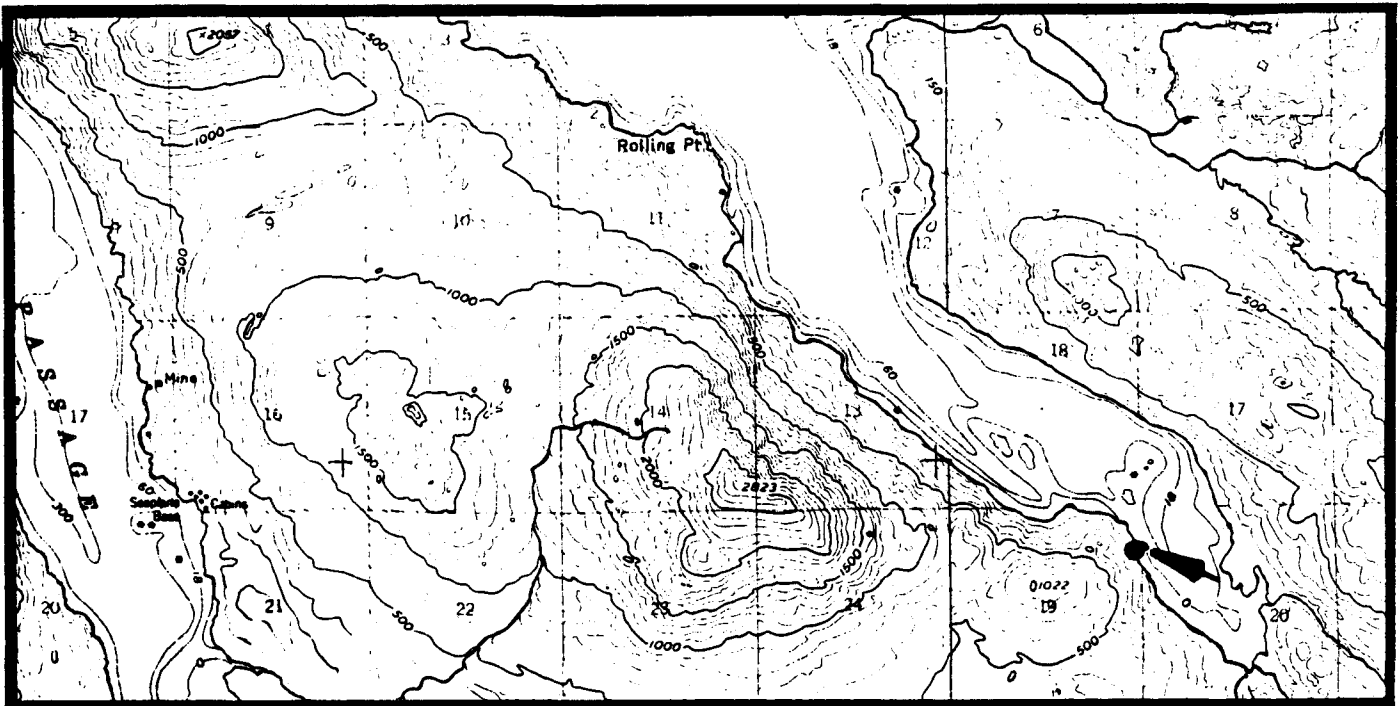
Legal Description: The site is located within Sections 19 and 20, Township 27S, Range 23W, Seward Meridian.

Acreage: 5 acres

Purpose: For use as a campsite, a tie-up for boats and floatplanes, and access to hunting (bear and deer).

Source: Roger Smith, ADF&G, July 31, 1984

Map:



KODIAK D-4

KODIAK R-152
(Viekoda Lake)

General Location: The site is located near the northwest end of Viekoda Lake.

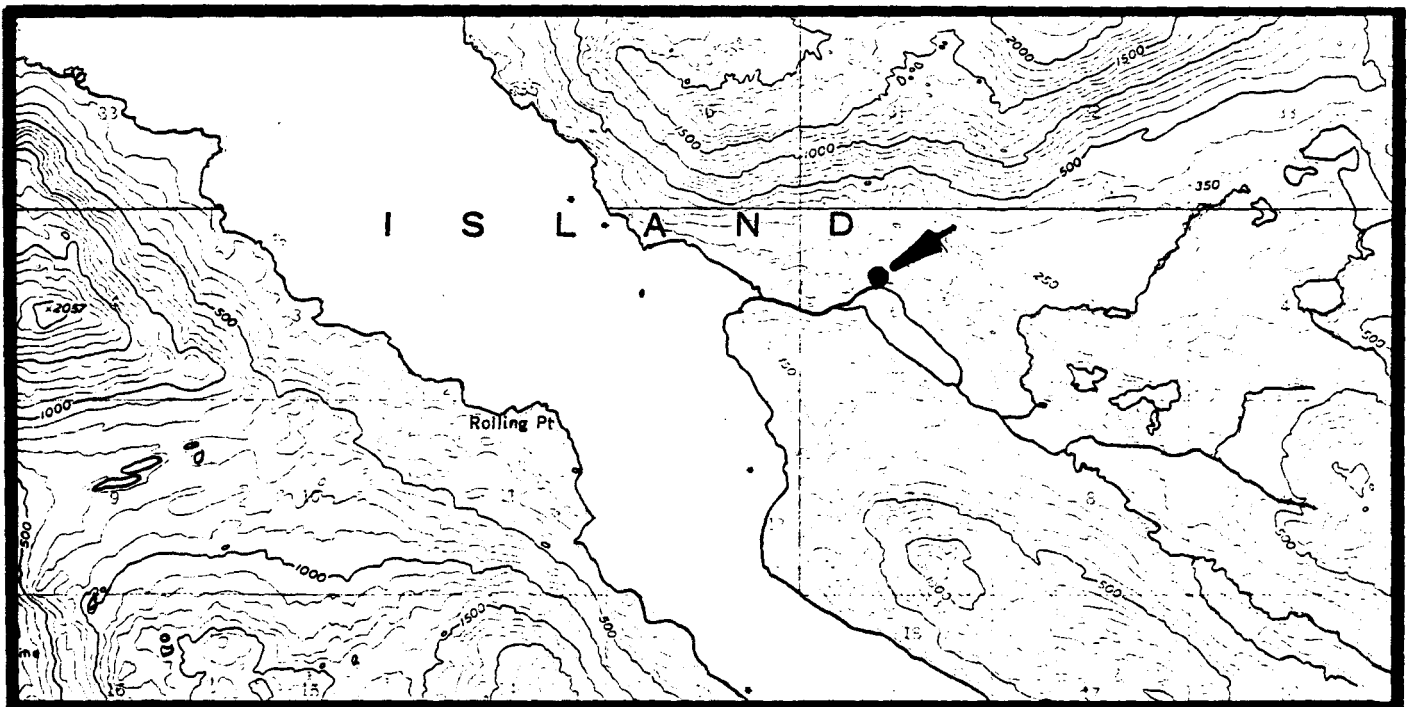
Legal Description: The site is located within Section 6, Township 27S, Range 23W, Seward Meridian.

Acreage: 5 acres and a 25-foot wide streamside easement to and around the head of the inlet.

Purpose: For use as a campsite, a tie-up area for floatplanes and boats, and access to hunting (deer and bear), and sportfishing (Dolly Varden).

Source: Roger Smith, ADF&G, July 31, 1984; John Murray, ADF&G, August 17, 1984.

Map:



KODIAK D-4

KODIAK R-153
(An unnamed lake)

General Location: The site is located near the west end of an unnamed lake, southeast of Kupreanof Mountain.

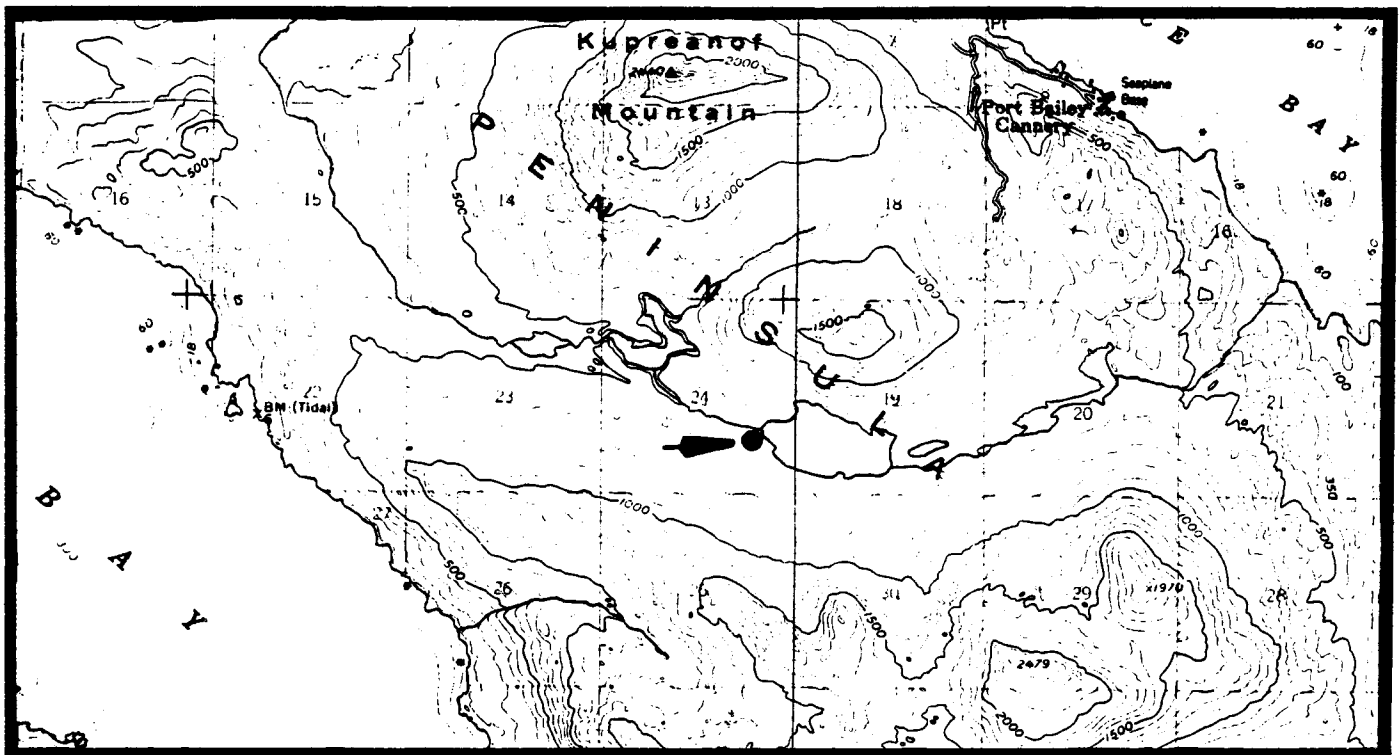
Legal Description: The site is located within Section 24, Township 26S, Range 24W, Seward Meridian.

Acreage: 5 acres

Purpose: For use as a campsite, a floatplane tie-up, and access to hunting (deer), and sportfishing (Dolly Varden).

Source: Roger Smith, ADF&G, July 31, 1984; John Murray, ADF&G, August 17, 1984.

Map:



KODIAK D-4

KODIAK R-154
(Viekoda Bay Cabin)

General Location: The cabin is located on the west side of Viekoda Bay near Rolling Point, Kodiak Island.

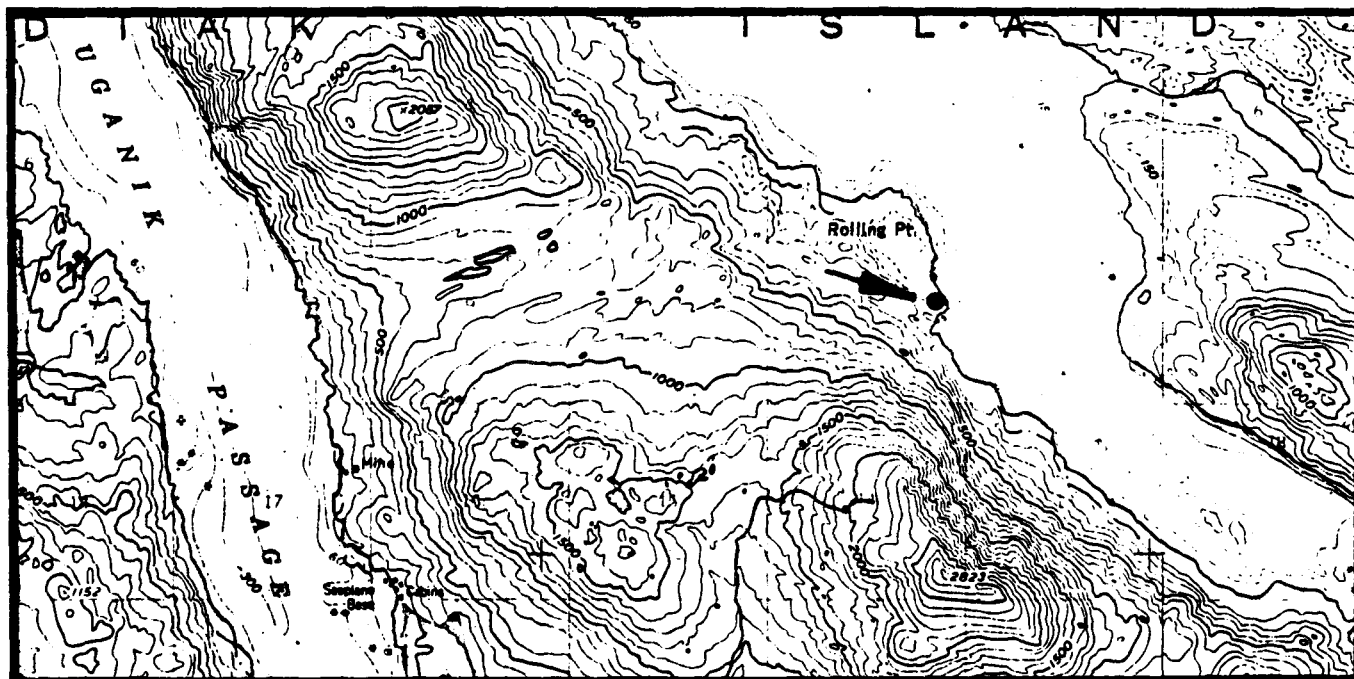
Legal Description: The cabin is located in Section 11, Township 27S, Range 24W, Seward Meridian.

Acreage: 5 acres

Purpose: Recreational access to various activities including hunting, fishing, clamming, and photography.

Source: John Murray, ADF&G, December 13, 1983

Map:



KODIAK D-4

KODIAK R-155
(Dry Spruce Bay)

General Location: The area of use is located near the west end of Dry Spruce Bay, on the northern shore of Kupreanof Peninsula.

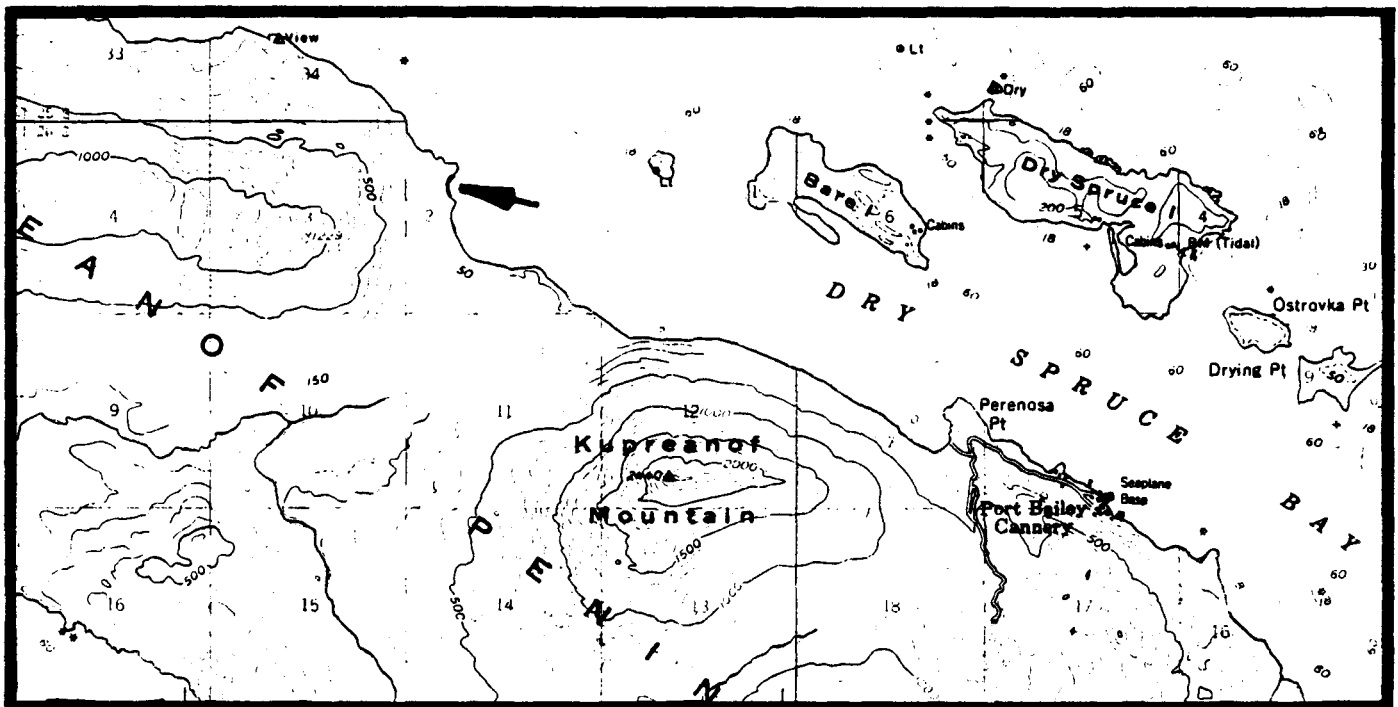
Legal Description: The area of use is located within Section 2, Township 26S, Range 24W, Seward Meridian.

Acreage: 60-foot wide shoreline easement

Purpose: Provides a tie-up area for floatplanes and boats, and access to hunting (deer).

Source: Roger Smith, ADF&G, July 31, 1984

Map:



KODIAK D-4

KODIAK R-156
(Kupreanof Peninsula)

General Location: The areas of use are located on the south shore of Kupreanof Peninsula.

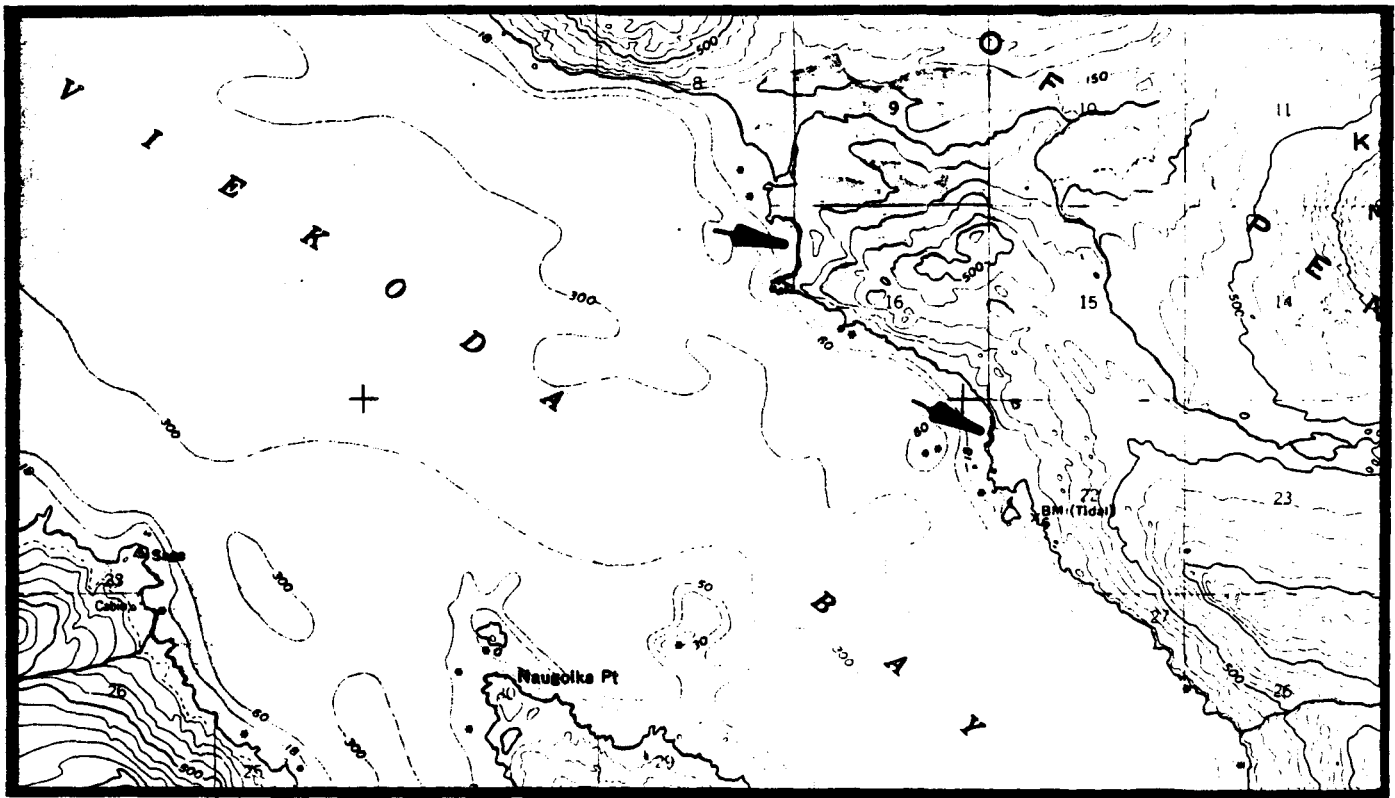
Legal Description: The areas of use are located within Sections 16, 17, 21, and 22, Township 26S, Range 24W, Seward Meridian.

Acreage: 60-foot wide shoreline easements

Purpose: Provides a tie-up for floatplanes and access to hunting (deer and bear).

Source: Roger Smith, ADF&G, July 31, 1984

Map:



KODIAK D-4

KODIAK R-157
(Kupreanof Strait)

General Location: The areas of use are located on the north shore of Kupreanof Peninsula.

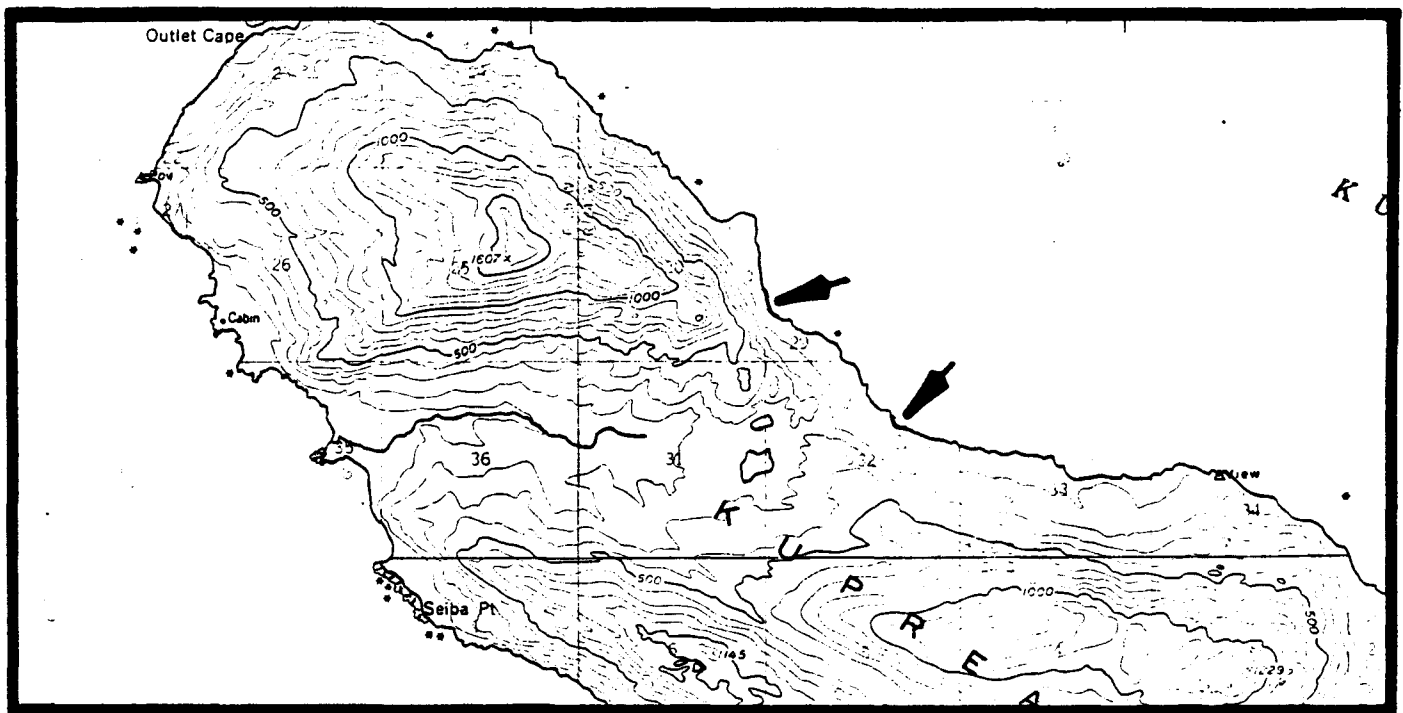
Legal Description: The areas of use are located within Sections 29, 30, and 32, Township 25S, Range 24W, Seward Meridian.

Acreage: 60-foot wide shoreline easements

Purpose: Provides a tie-up area for floatplanes and boats, and access to hunting (deer and bear).

Source: Roger Smith, ADF&G, July 31, 1984

Map:



KODIAK D-4

KODIAK R-158
(Uganik Passage - Terror Bay)

General Location: The areas of use are located on the shores of two coves near the junction of Uganik Passage and Terror Bay.

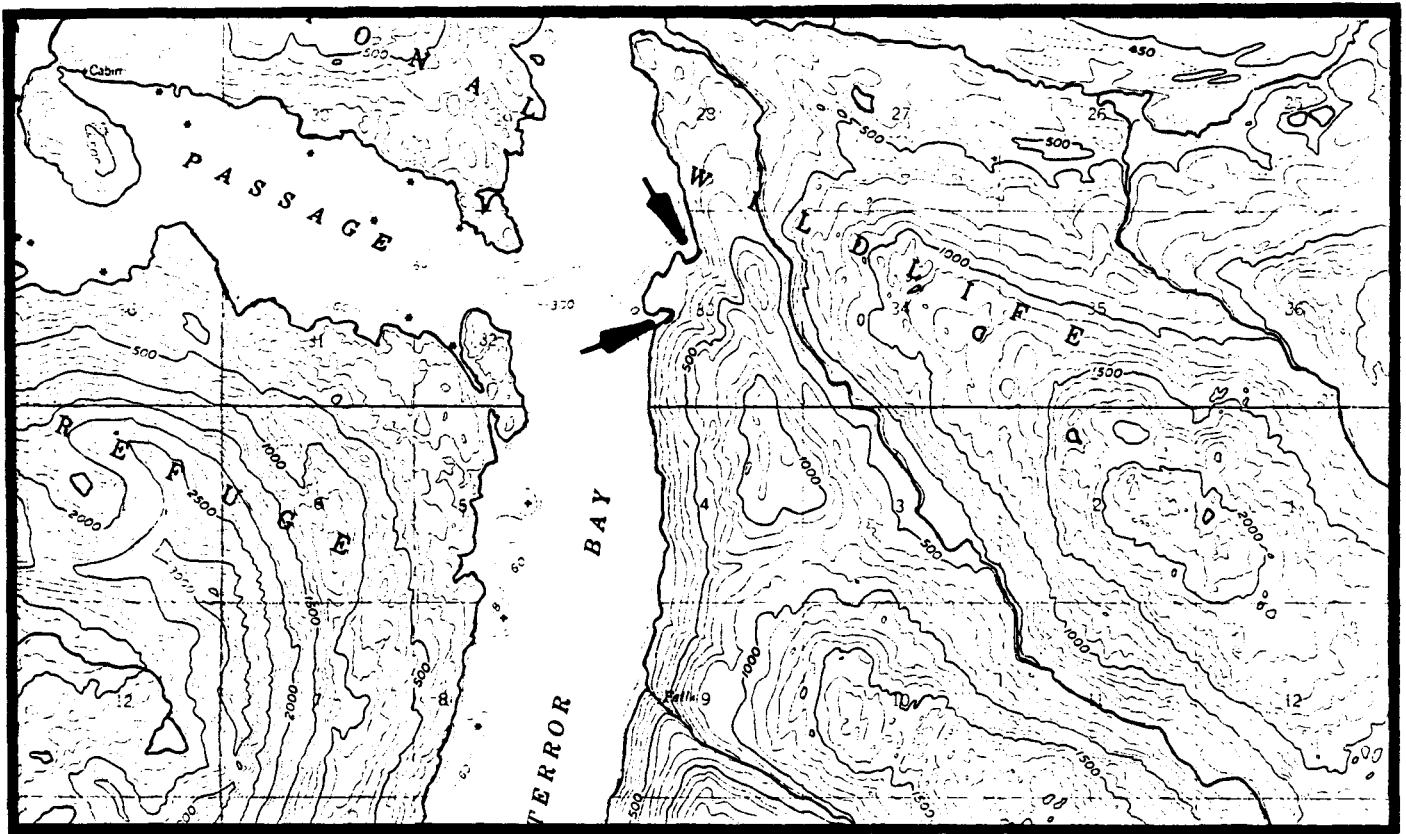
Legal Description: The areas of use are located within Section 33, Township 27S, Range 24W, Seward Meridian.

Acreage: 60-foot wide shoreline easements

Purpose: Provides a tie-up area for floatplanes and boats, and access to hunting (bear and deer).

Source: Roger Smith, ADF&G, July 31, 1984

Map:



KODIAK D-4

KODIAK R-159
(Clara's Creek Inlet)

General Location: The area of use is located along the lower $\frac{1}{2}$ mile of Clara's Creek.

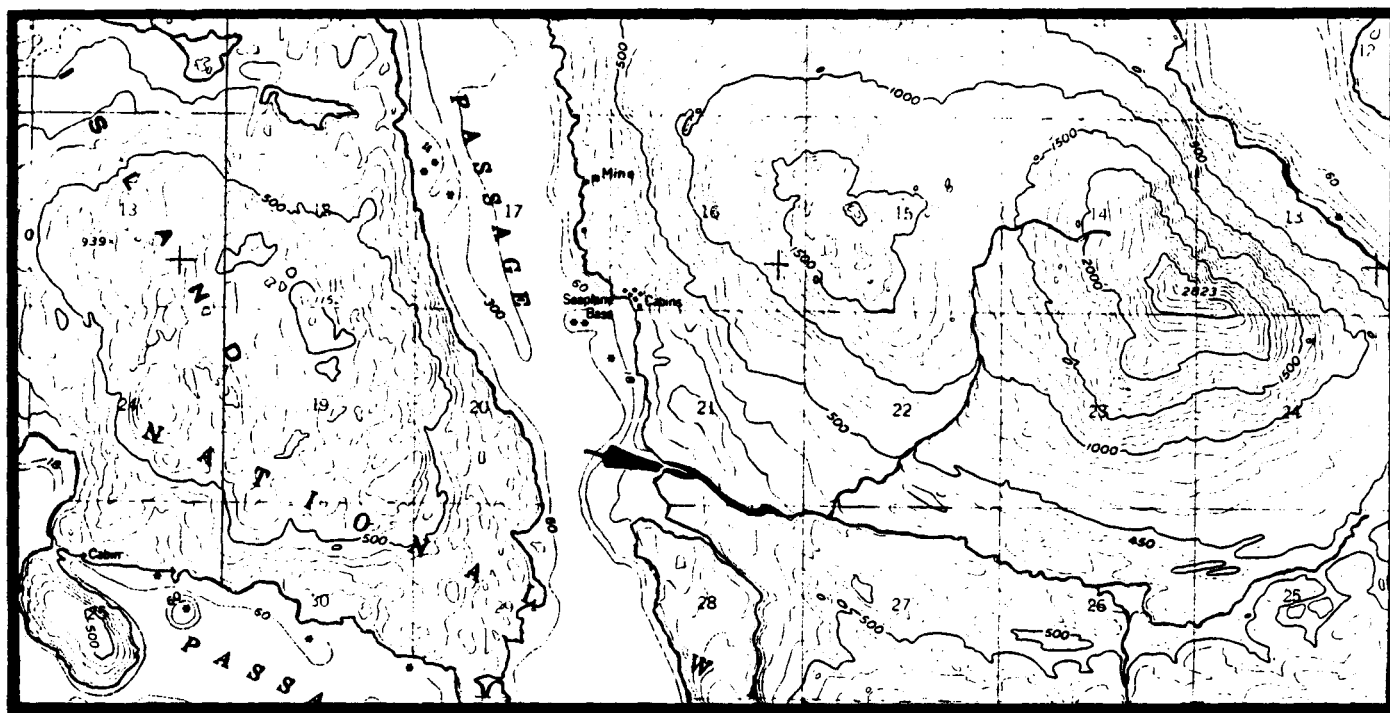
Legal Description: The area of use is located within Sections 21 and 28, Township 27S, Range 24W, Seward Meridian.

Acreage: 25-foot wide streamside easement

Purpose: Provides access to hunting (deer and bear).

Source: Roger Smith, ADF&G, July 31, 1984

Map:



KODIAK D-4

KODIAK R-160
(Unnamed lagoons)

General Location: The lagoons are located on the southeastern portion of Uganik Island, off of Uganik Passage.

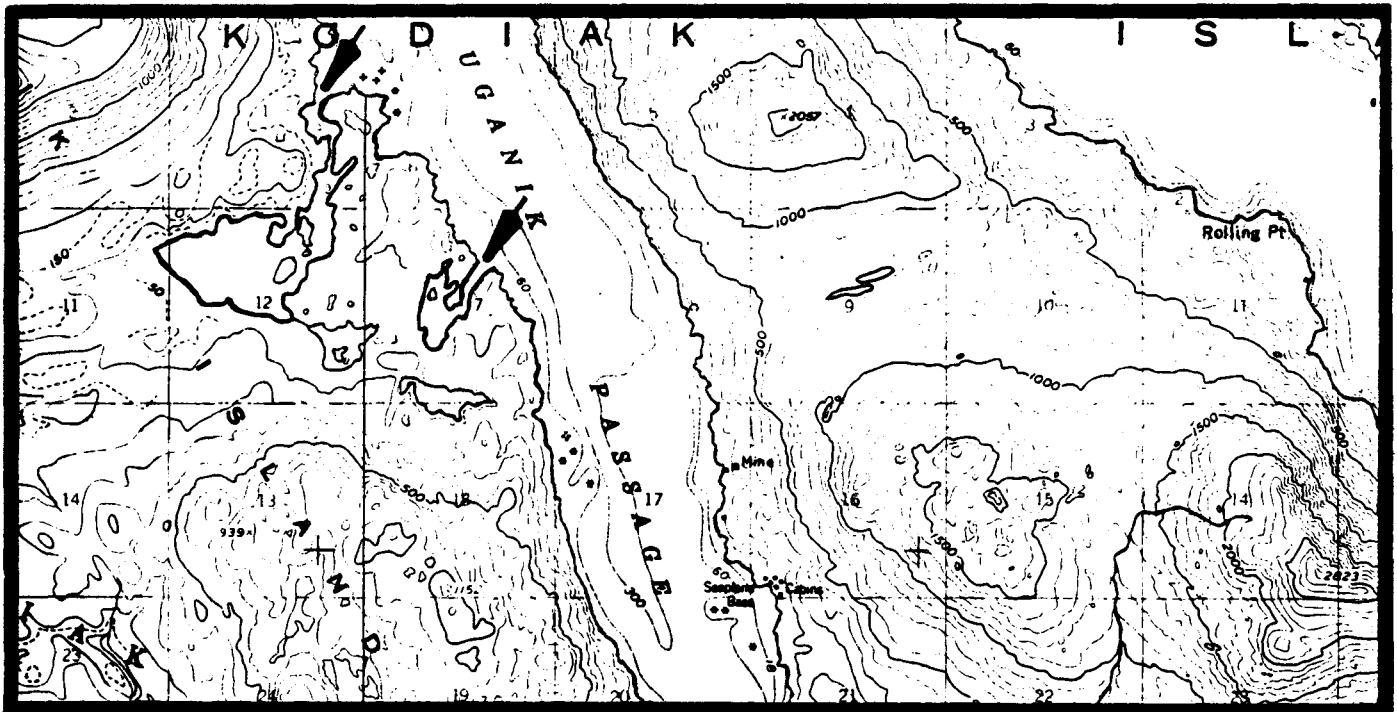
Legal Description: The lagoons are located within Sections 1, 11, and 12, Township 27S, Range 25W, and Section 7, Township 27S, Range 24W, all within the Seward Meridian.

Acreage: 60-foot shoreline easements

Purpose: Provides a tie-up area for floatplanes and boats, and access to hunting (deer and bear).

Source: Roger Smith, ADF&G, July 31, 1984

Map:



KODIAK D-4

KODIAK R-161
(Naugolka Point)

General Location: The area of use is located on the northeast side of Naugolka Point.

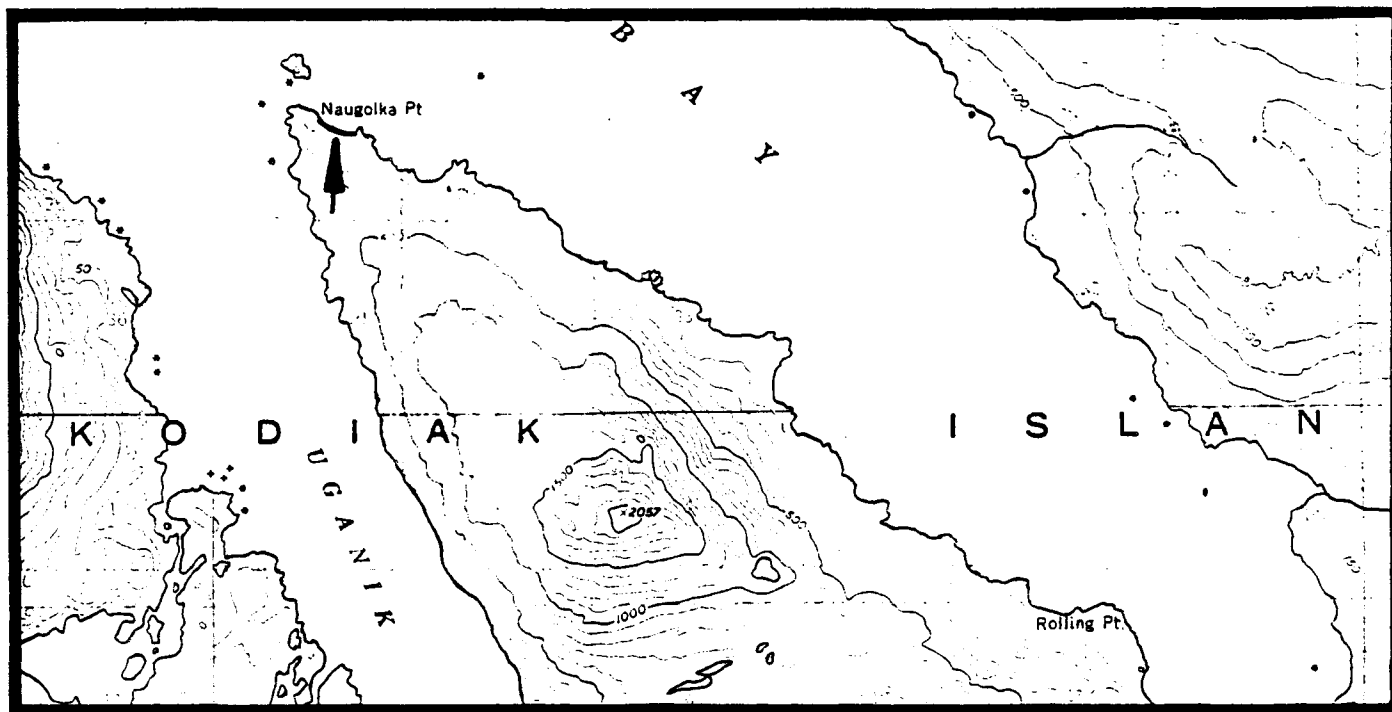
Legal Description: The area of use is located within Section 30, Township 26S, Range 24W, Seward Meridian.

Acreage: 60-foot wide shoreline easement

Purpose: Provides a tie-up for floatplanes and boats, and access to hunting (deer and bear).

Source: Roger Smith, ADF&G, July 31, 1984

Map:



KODIAK D-4

KODIAK R-162
(Uganik Island)

General Location: The area of use is located on the northeast shore of Uganik Island near the mouth of an unnamed stream.

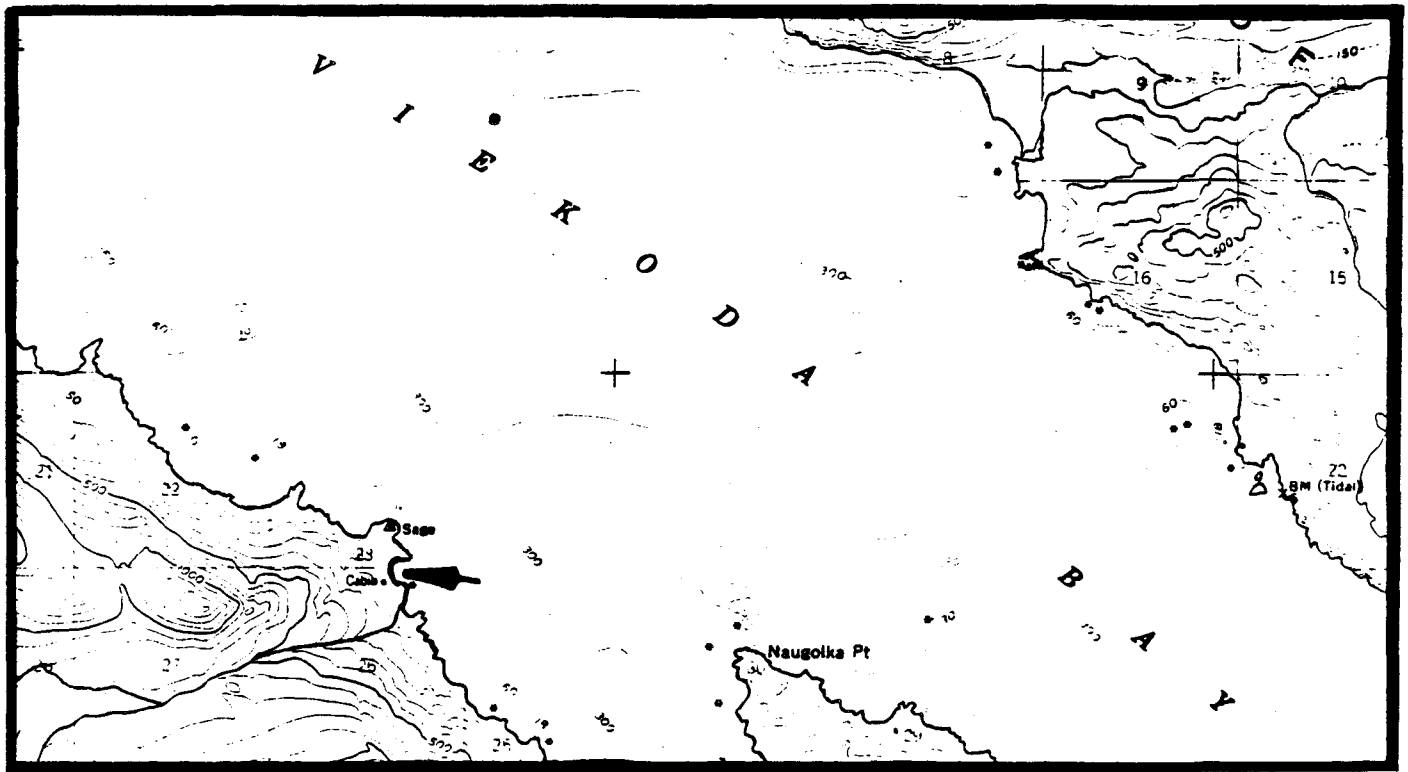
Legal Description: The area of use is located within Sections 23 and 26, Township 26S, Range 25W, Seward Meridian.

Acreage: 60-foot wide shoreline easement

Purpose: For use as a camping area, a tie-up for floatplanes and boats, and access to hunting (deer and bear).

Source: Roger Smith, ADF&G, July 31, 1984

Map:



KODIAK D-4

KODIAK R-163
(Uganik Island Cabin)

General Location: The cabin is located on the south end of Uganik Island.

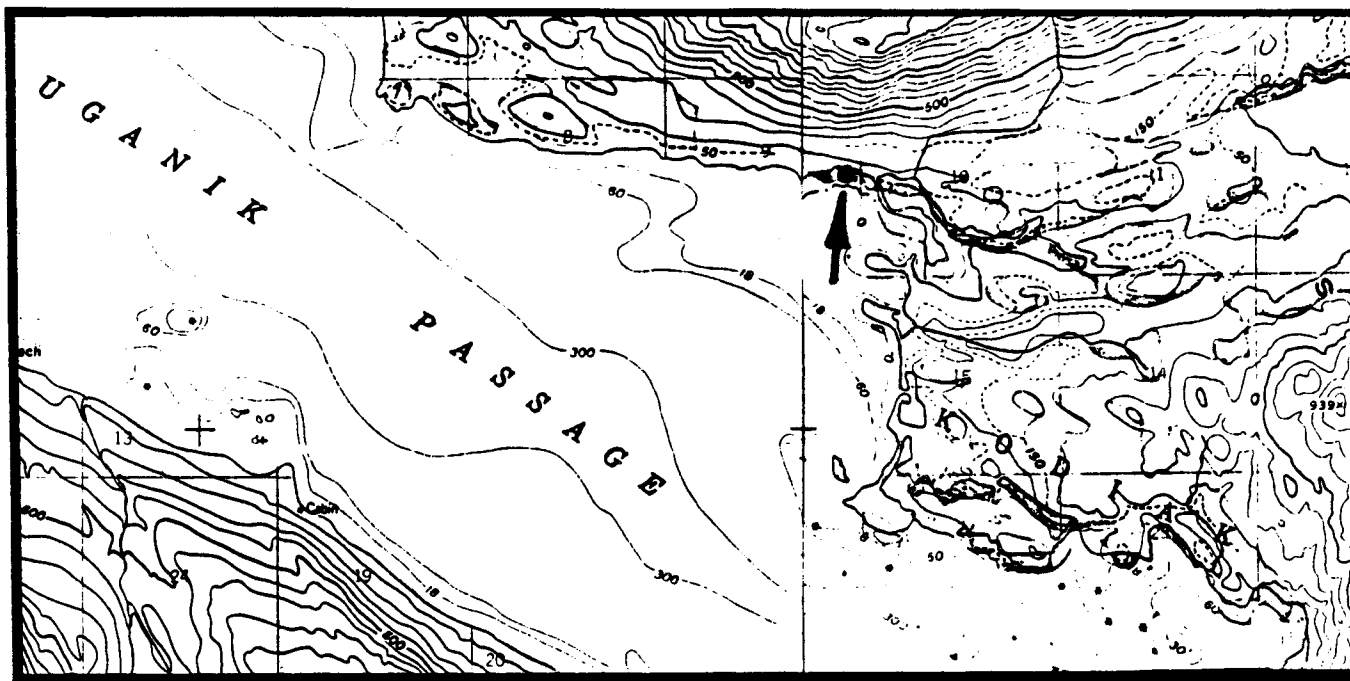
Legal Description: The cabin is located within Section 9, Township 27S, Range 25W, Seward Meridian.

Acreage: 5 acres

Purpose: Recreational access to various activities including hunting, fishing, and photography.

Source: John Murray, ADF&G, December 13, 1983

Map:



KODIAK D-4, D-5

KODIAK R-164
(Viekoda Bay)

General Location: The areas of use are located on the north central shore of Uganik Island.

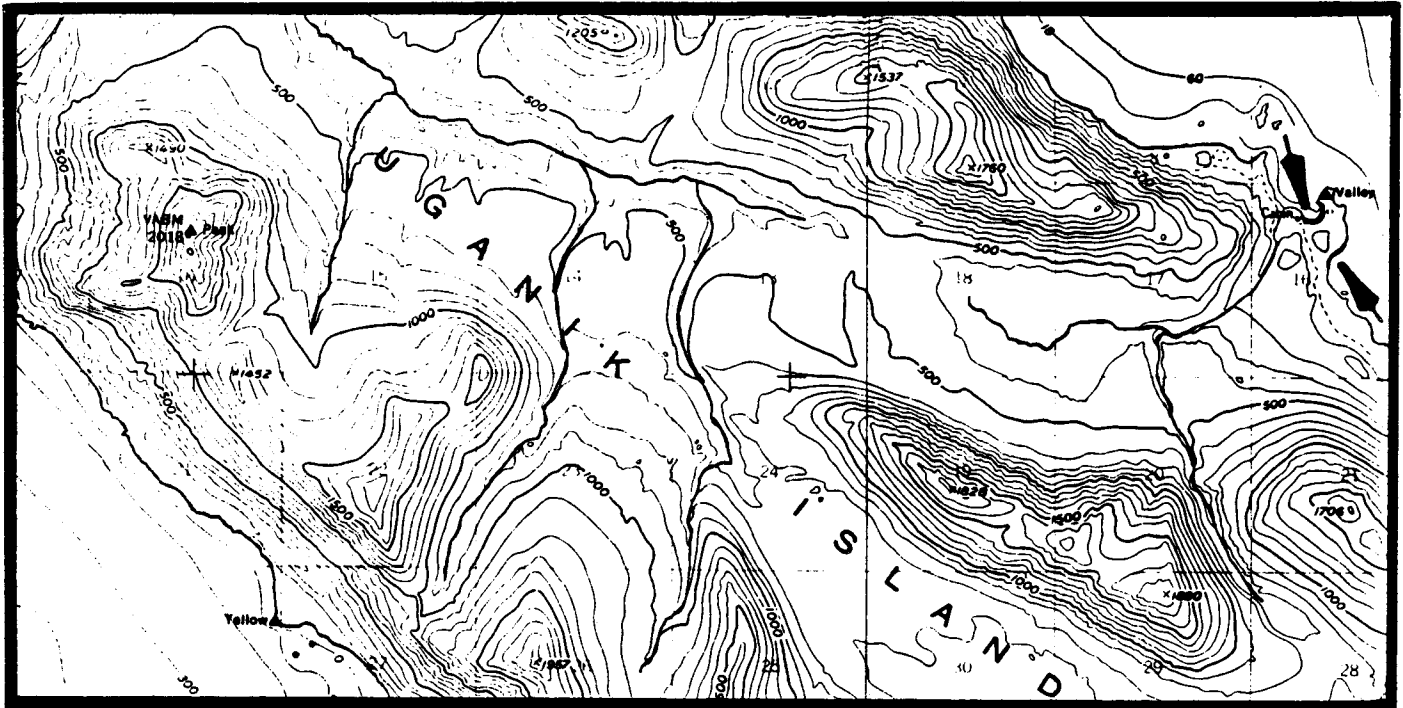
Legal Description: The areas of use are located within Section 16, Township 26S, Range 25W, Seward Meridian.

Acreage: 60-foot wide shoreline easements

Purpose: Provides a tie-up area for boats and access to hunting (deer).

Source: Roger Smith, ADF&G, July 31, 1984

Map:



KODIAK D-5

KODIAK R-165
(Uganik Passage)

General Location: The areas of use are located on the southcentral shores of Uganik Island.

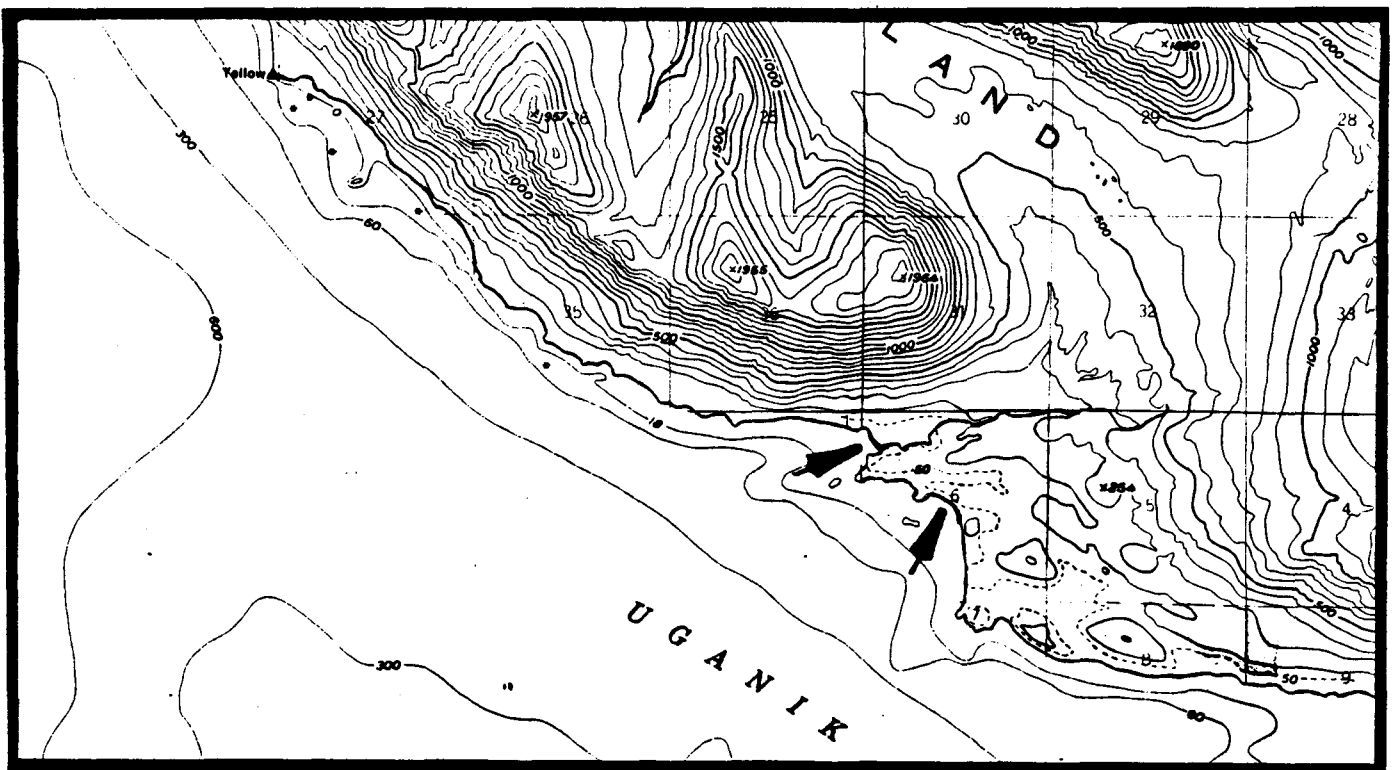
Legal Description: The areas of use are located within Section 6, Township 27S, Range 25W, Seward Meridian.

Acreage: 60-foot wide shoreline easements

Purpose: Provides access to hunting (deer and bear).

Source: Roger Smith, ADF&G, July 31, 1984

Map:



KODIAK D-5

KODIAK R-166
(Northeast Arm)

General Location: The area of use is located on the southern shore of the Northeast Arm of Uganik Bay.

Legal Description: The area of use is located within Section 12, Township 28S, Range 26W, Seward Meridian.

Acreage: 60-foot wide shoreline easement

Purpose: Provides a tie-up area for floatplanes and boats, and access to hunting (deer and bear).

Source: Roger Smith, ADF&G, July 31, 1984

Map:



KODIAK D-5

KODIAK R-167
(Uganik Bay)

General Location: The area of use is located near the mouth of an unnamed stream, southwest of Green Island.

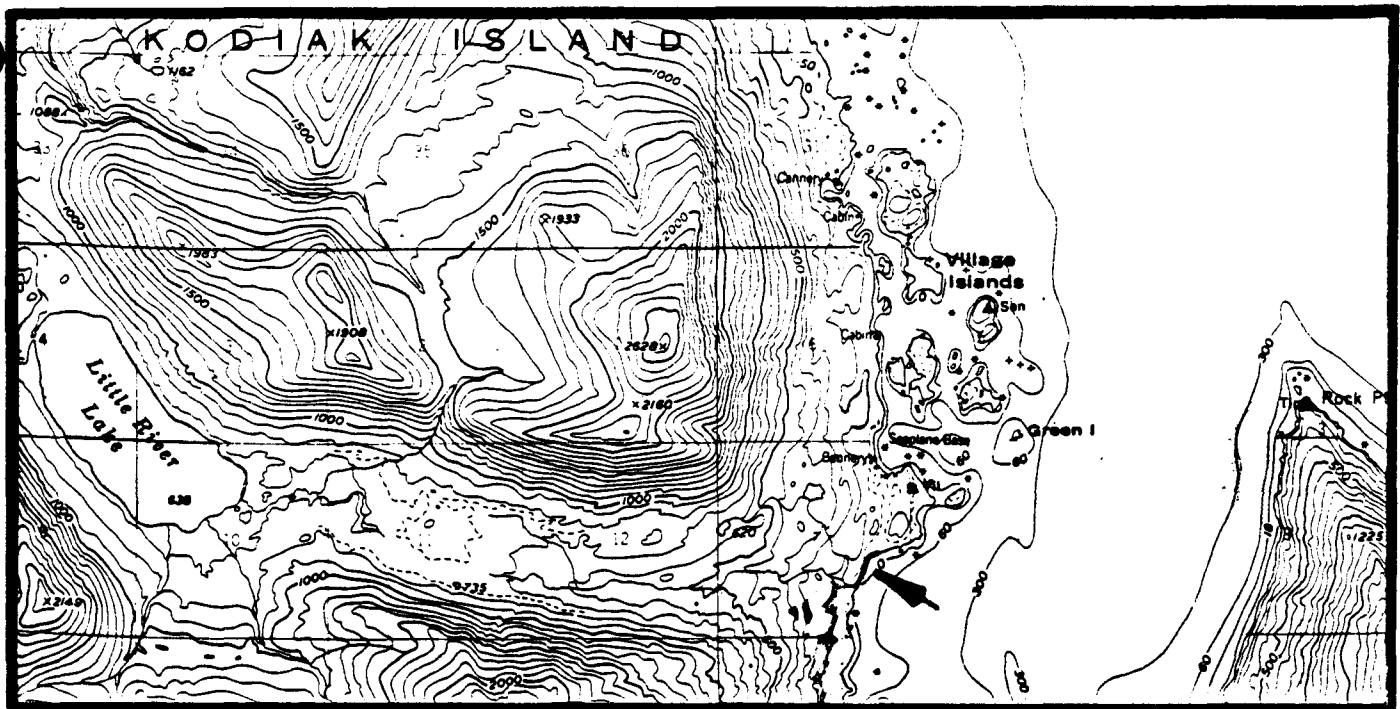
Legal Description: The area of use is located within Section 7,
Township 28S, Range 26W, Seward Meridian.

Acres: 60-foot wide shoreline easement

Purpose: Provides a tie-up area for floatplanes and boats, and access to hunting (deer and bear).

Source: Roger Smith, ADF&G, July 31, 1984

Map:



KODIAK D-5

KODIAK R-168
(Little River Lake)

General Location: The sites are located near the northeast and southeast ends of Little River Lake.

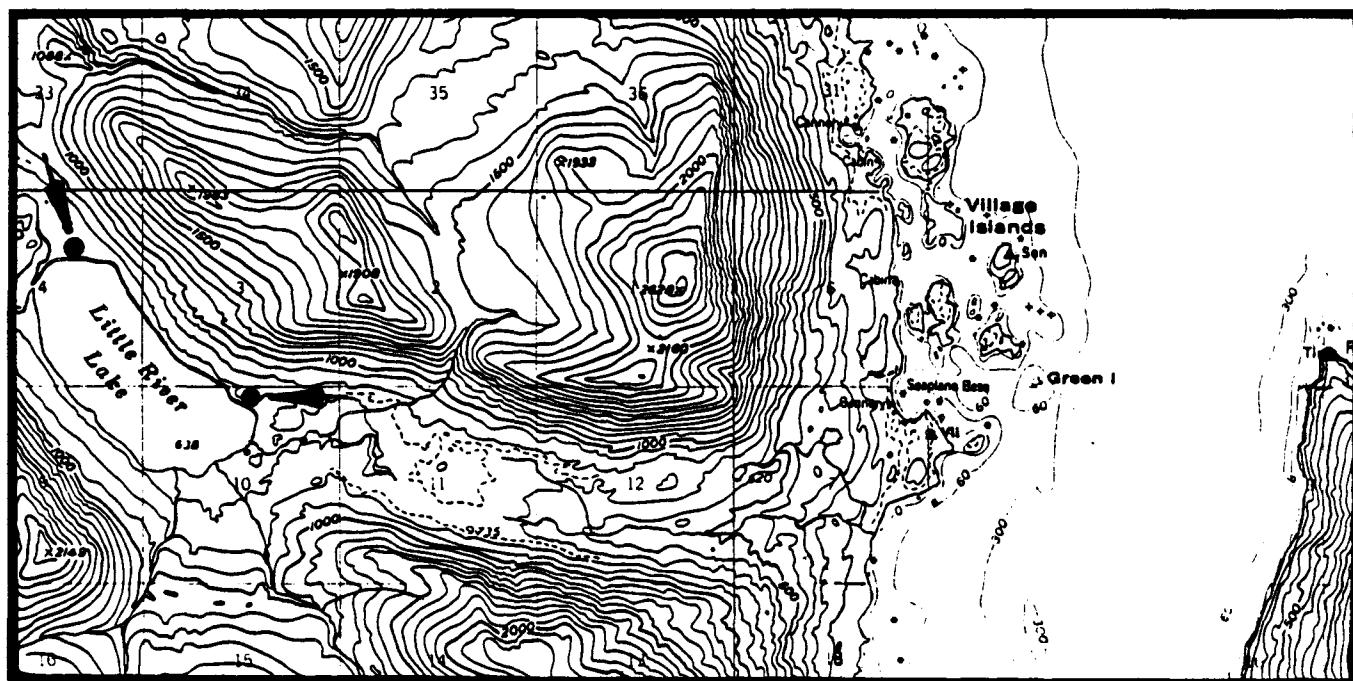
Legal Description: The sites are located within Sections 4 and 10, Township 28S, Range 27W, Seward Meridian.

Acreage: 5 acres per site and a 25-foot wide shoreline easement along the eastern shore of the lake between the two sites, and to Little River.

Purpose: For use as campsites, floatplane tie-up areas, and access to hunting (deer and bear), and photography.

Source: Larry Van Daele, ADF&G, March 19, 1984; Roger Smith, ADF&G, March 20, 1985; John Murray, ADF&G, March 20, 1985.

Map:



KODIAK D-5

KODIAK R-169
(Campbell Lagoon)

General Location: The lagoon is located on the northwestern shore of Uganik Bay.

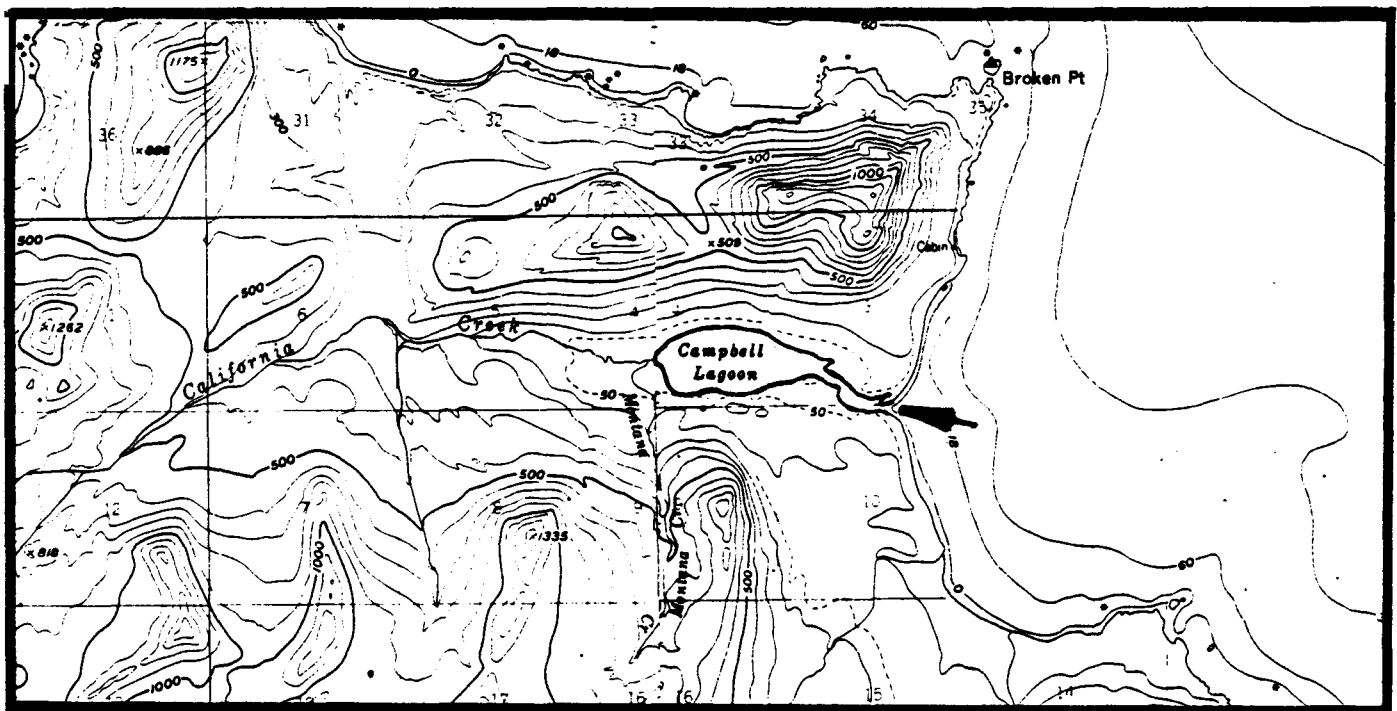
Legal Description: The lagoon is located within Sections 3, 4, and 10, Township 27S, Range 27W, Seward Meridian.

Acreage: 60-foot wide shoreline easement

Purpose: Provides a tie-up area for floatplanes and boats, and access to hunting (deer and bear).

Source: Roger Smith, ADF&G, July 31, 1984

Map:



KODIAK D-5, D-6

**KODIAK R-170
(Little River)**

General Location: Little River flows from Little River Lake to Shelikof Strait.

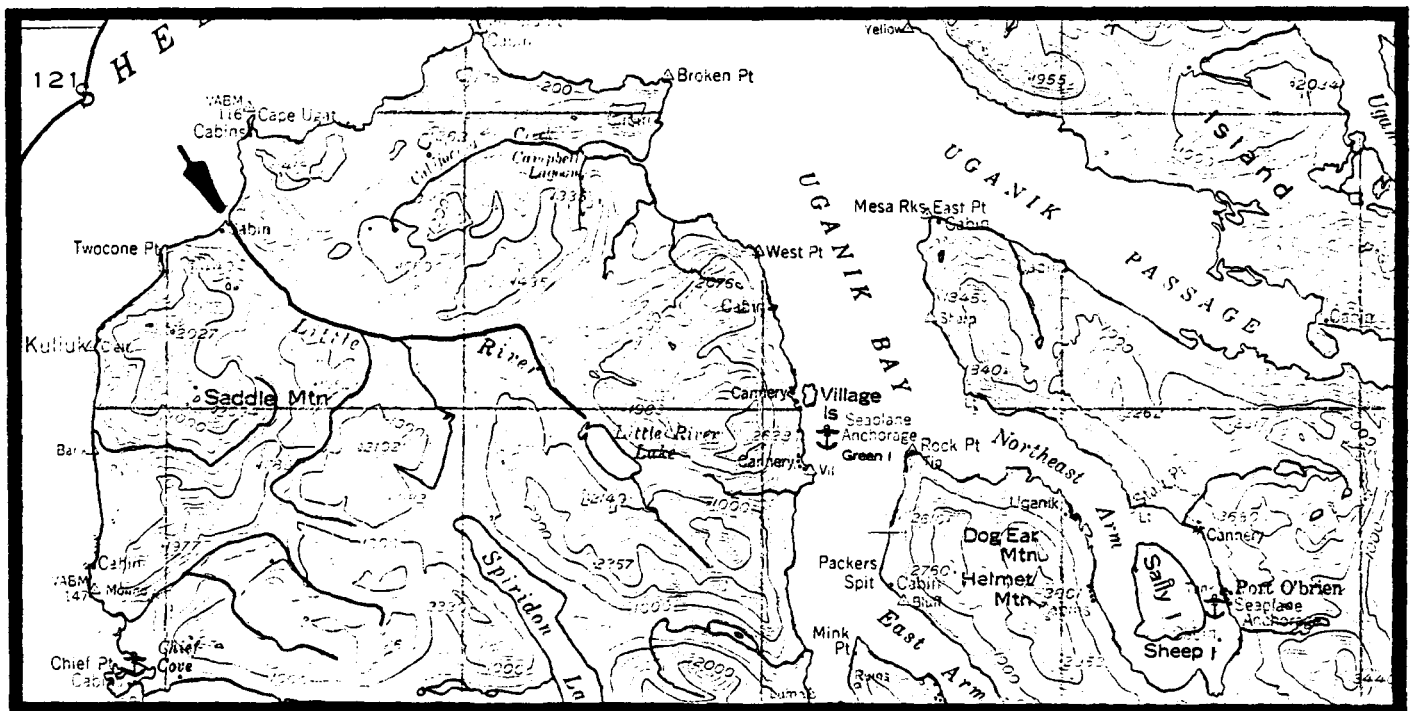
Legal Description: An easement should be maintained from the outlet of Little River Lake (located within Section 4, Township 28S, Range 27W, Seward Meridian) downstream for about one mile.

Acreage: 25-foot wide streamside easement

Purpose: Provides access to hunting (deer and bear), and sportfishing (silver and red salmon, rainbow trout, and Dolly Varden).

Source: Roger Smith, ADF&G, July 31, 1984; John Murray, ADF&G, August 17, 1984.

Map:



KODIAK

KODIAK R-171
(Spiridon Lake)

General Location: The area of use is located near the head of Spiridon Lake.

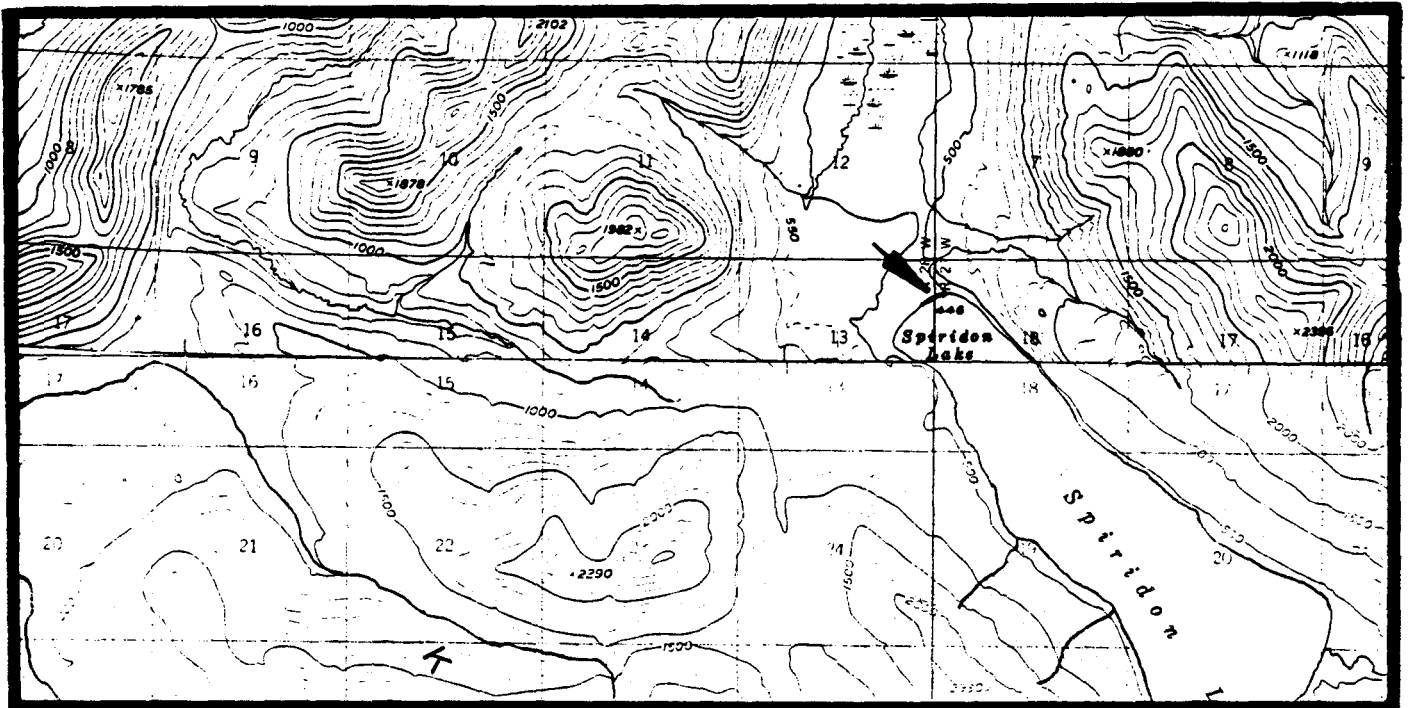
Legal Description: The area of use is located within Section 18, Township 28S, Range 27W, and Section 13, Township 28S, Range 28W, all within the Seward Meridian.

Acreage: 60-foot wide shoreline easement

Purpose: Provides a tie-up for floatplanes and access to hunting (deer and bear).

Source: Roger Smith, ADF&G, July 31, 1984

Map:



KODIAK C-6, D-6

TABLE 12.
RECREATIONAL ACCESS SITES
KARLUK QUADRANGLE

<u>NUMBER</u>	<u>SITE NAME</u>	<u>CONTACT</u>
R-1	Dog Salmon Creek	Roger Smith, John Murray
R-2	Frazer Lake	Larry Van Daele, Roger Smith, John Murray
R-3	Akalura Lake	Larry Van Daele, Roger Smith, John Murray
R-4	Akalura Creek	Roger Smith, John Murray
R-5	Cannery Cove	Roger Smith
R-6	South Olga Lakes	Larry Van Daele, Roger Smith, John Murray
R-7	Upper Olga Lake Trail	Roger Smith
R-8	Ayakulik River	Roger Smith, John Murray
R-9	Ayakulik River	Roger Smith
R-10	Ayakulik River	Larry Van Daele, Roger Smith, John Murray
R-11	Ayakulik River	Roger Smith, John Murray
R-12	O'Malley Cabin	John Murray
R-13	Karluk Lake	Larry Van Daele, Roger Smith, John Murray
R-14	Karluk Lake Outlet Cabin	John Murray
R-15	Karluk River	Larry Van Daele, Roger Smith, John Murray
R-16	Frazer Lake	Roger Smith, John Murray
R-17	Red Lake	Larry Van Daele, Roger Smith
R-18	Grant Lagoon	Roger Smith
R-19	Halibut Bay	Roger Smith
R-20	An unnamed lake	Roger Smith
R-21	Larsen Bay	Roger Smith
R-22	Karluk River	John Murray
R-23	Karluk River	John Murray
R-24	Karluk Lagoon	John Murray
R-25	Sturgeon River Trail	John Murray

KARLUK R-1
(Dog Salmon Creek)

General Location: The Dog Salmon River flows from Frazer Lake to Olga Bay.

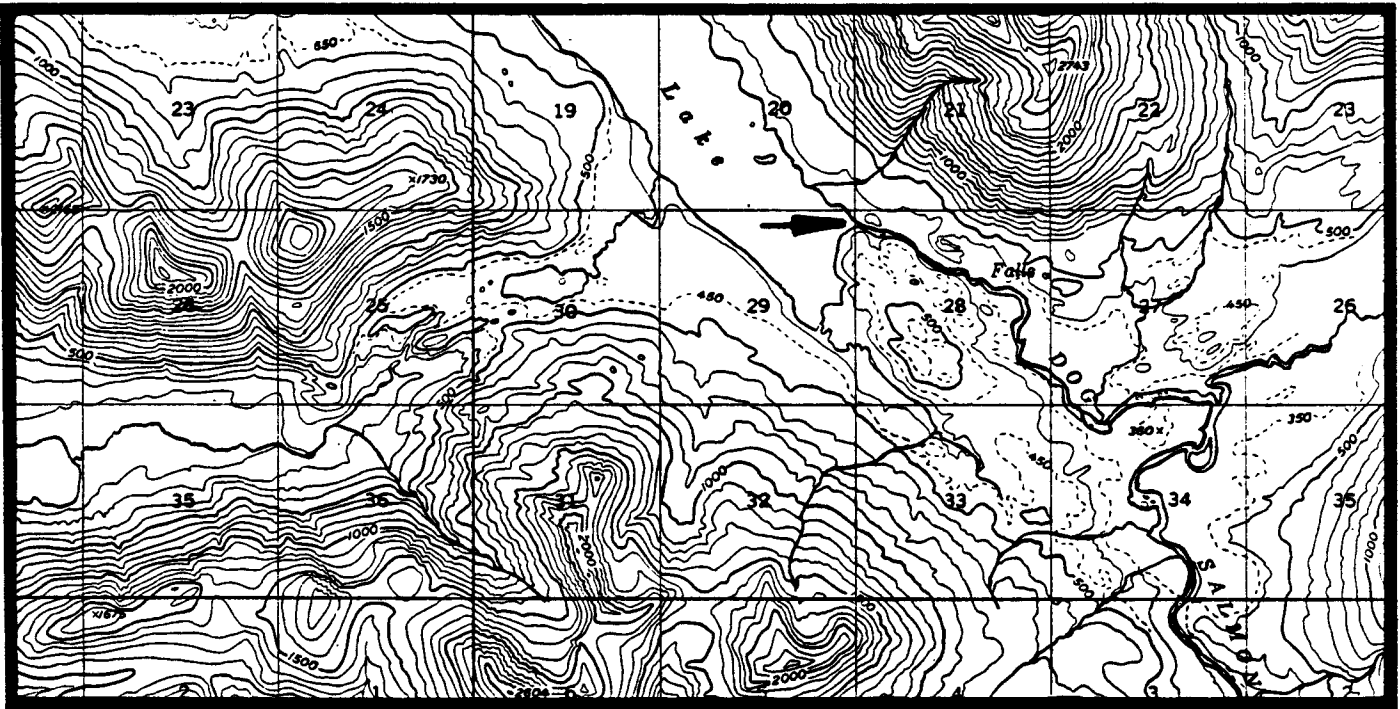
Legal Description: The area of use is located within Sections 27, 28, 29, and 34, Township 34S, Range 30W, Seward Meridian.

Acreage: 25-foot wide streamside easement

Purpose: Provides access to hunting (bear and deer), and sportfishing (rainbow trout, Dolly Varden, and red salmon).

Source: Roger Smith, ADF&G, July 31, 1984; John Murray, ADF&G, August 17, 1984

Map:



KARLUK A-1

KARLUK R-2
(Frazer Lake)

General Location: The sites are located on the southeast and southwest shores of Frazer Lake.

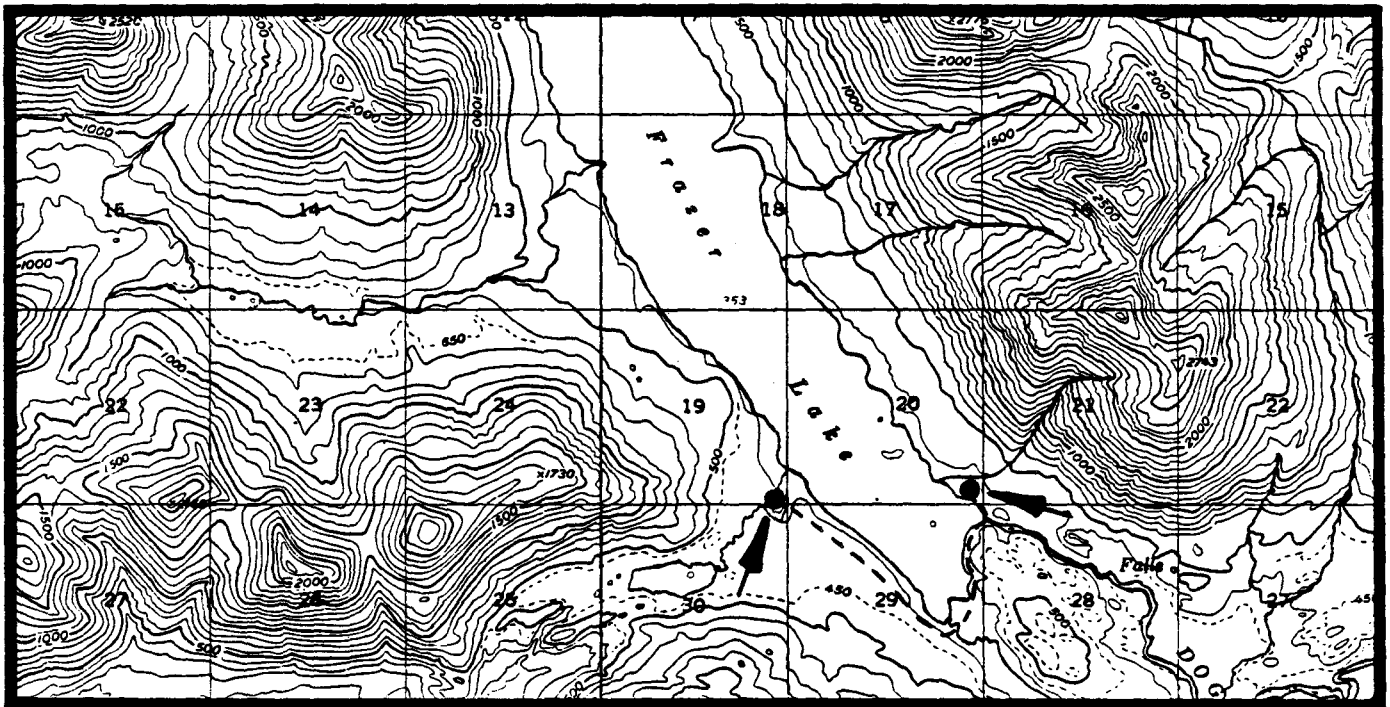
Legal Description: The sites are located within Sections 19, 20, and 30, Township 34S, Range 30W, Seward Meridian.

Acreage: 5 acres per site and a 25-foot wide access trail easement along the south end of Frazer Lake between the two sites.

Purpose: For use as campsites, tie-ups for floatplanes and access to hunting (bear and deer), sportfishing (rainbow trout, Dolly Varden, and red salmon), and photography.

Source: Larry Van Daele, ADF&G, March 19, 1984; Roger Smith, ADF&G, July 31, 1984; John Murray, ADF&G, August 17, 1984.

Map:



KARLUK A-1

KARLUK R-3
(Akalura Lake)

General Location: The site is located near the outlet of Akalura Lake into Akalura Creek.

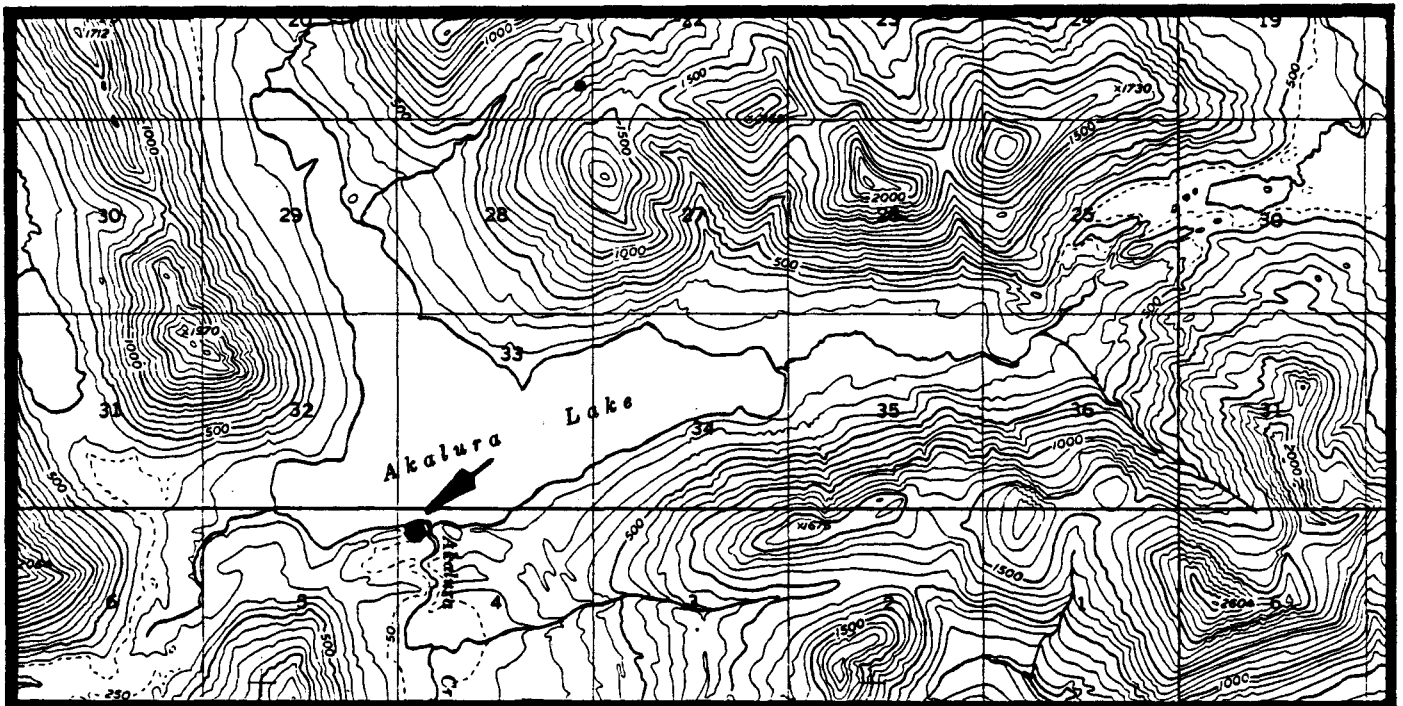
Legal Description: The site is located within Section 4, Township 35S, Range 31W, Seward Meridian.

Acreage: 5 acres and a 25-foot wide shoreline easement

Purpose: For use as a camping area, a floatplane tie-up, and access to hunting (bear), and sportfishing (silver and red salmon, and Dolly Varden).

Source: Larry Van Daele, ADF&G, March 19, 1984; Roger Smith, ADF&G, March 20, 1985; John Murray, ADF&G, March 20, 1985.

Map:



KARLUK A-1

KARLUK R-4
(Akalura Creek)

General Location: Akalura Creek flows from Akalura Lake to Cannery Cove on Olga Bay.

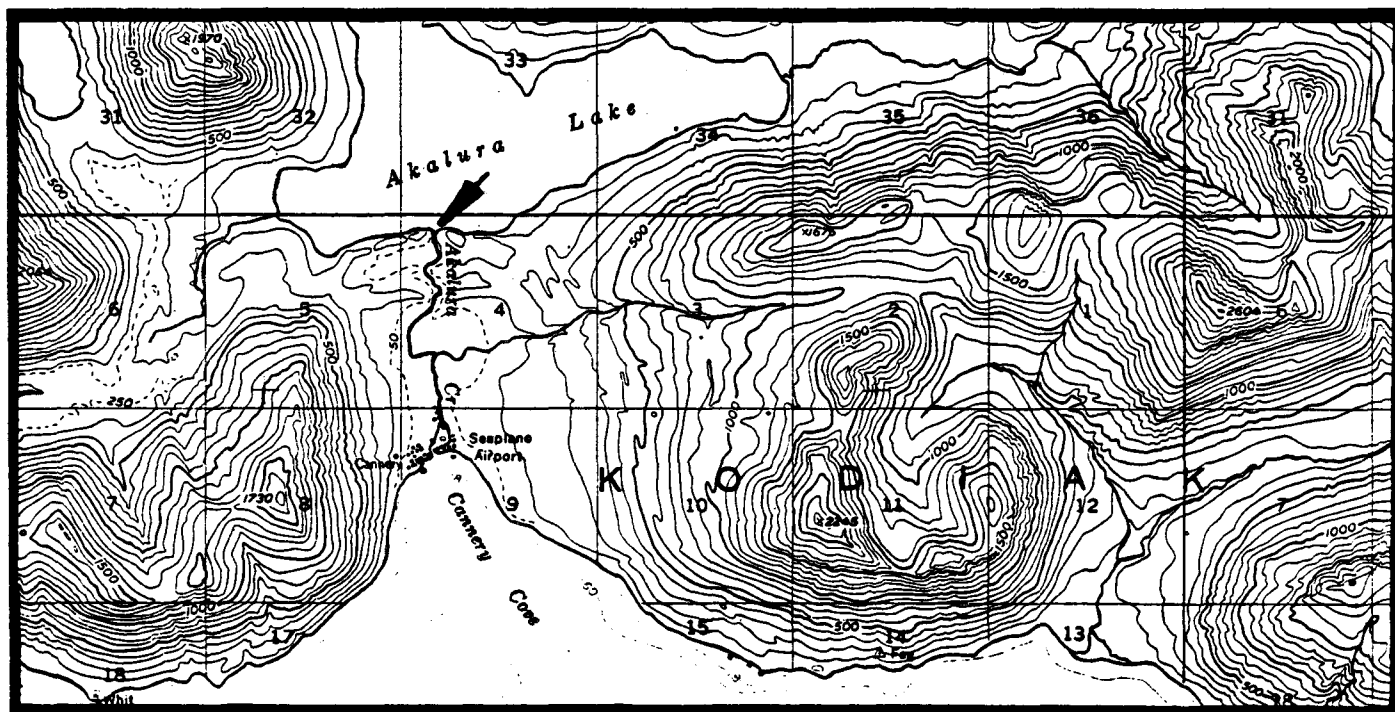
Legal Description: The creek is located within Sections 4 and 9, Township 35S, Range 31W, Seward Meridian.

Acreage: 25-foot wide streamside easement

Purpose: Provides access to hunting (bear) and sportfishing (all species of salmon, rainbow trout, steelhead, and Dolly Varden).

Source: Roger Smith, ADF&G, July 31, 1984; John Murray, ADF&G, August 17, 1984.

Map:



KARLUK A-1

KARLUK R-5
(Cannery Cove)

General Location: The area of use is located on the northwestern shore of Cannery Cove.

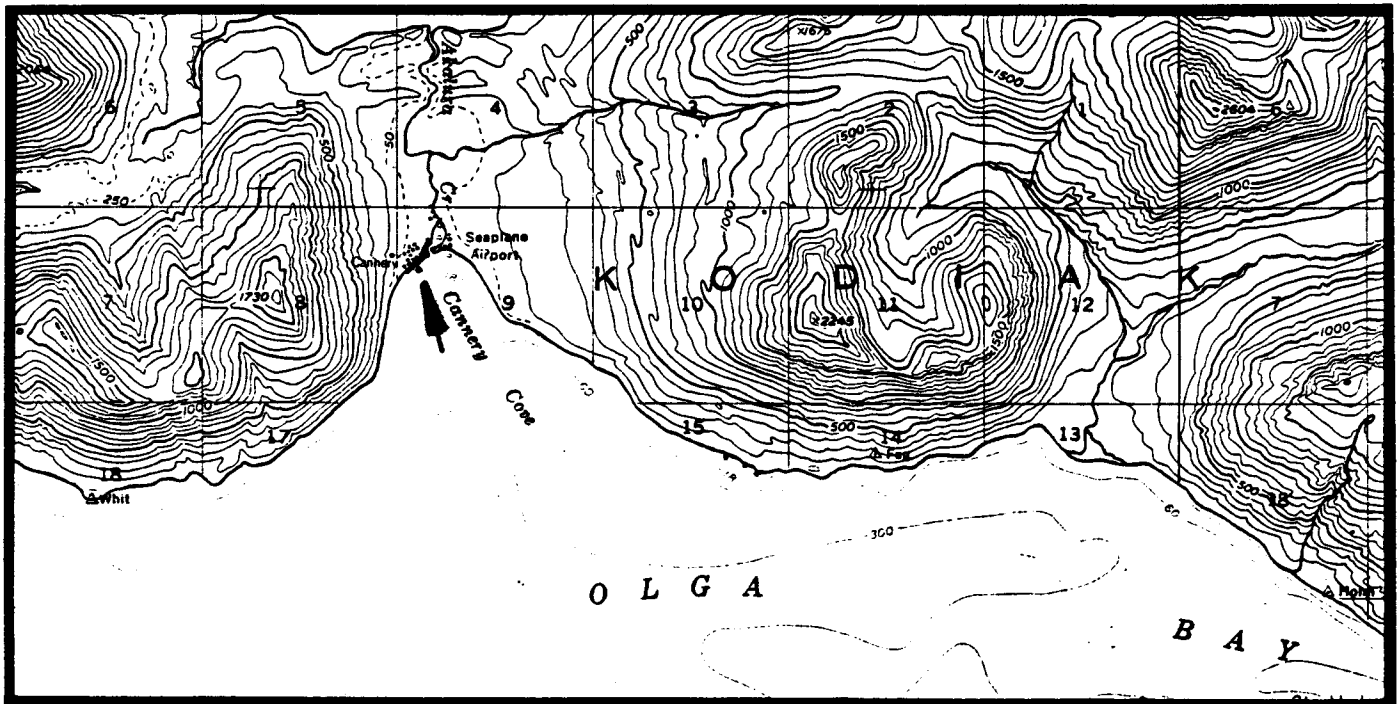
Legal Description: The area of use is located within Section 9, Township 35S, Range 31W, Seward Meridian.

Acreage: 60-foot wide shoreline easement

Purpose: Provides access to hunting (bear) and sportfishing (salmon).

Source: Roger Smith, ADF&G, July 31, 1984

Map:



KARLUK A-1

KARLUK R-6
(South Olga Lakes)

General Location: The site is located on the portion of Olga Creek located between the two lakes.

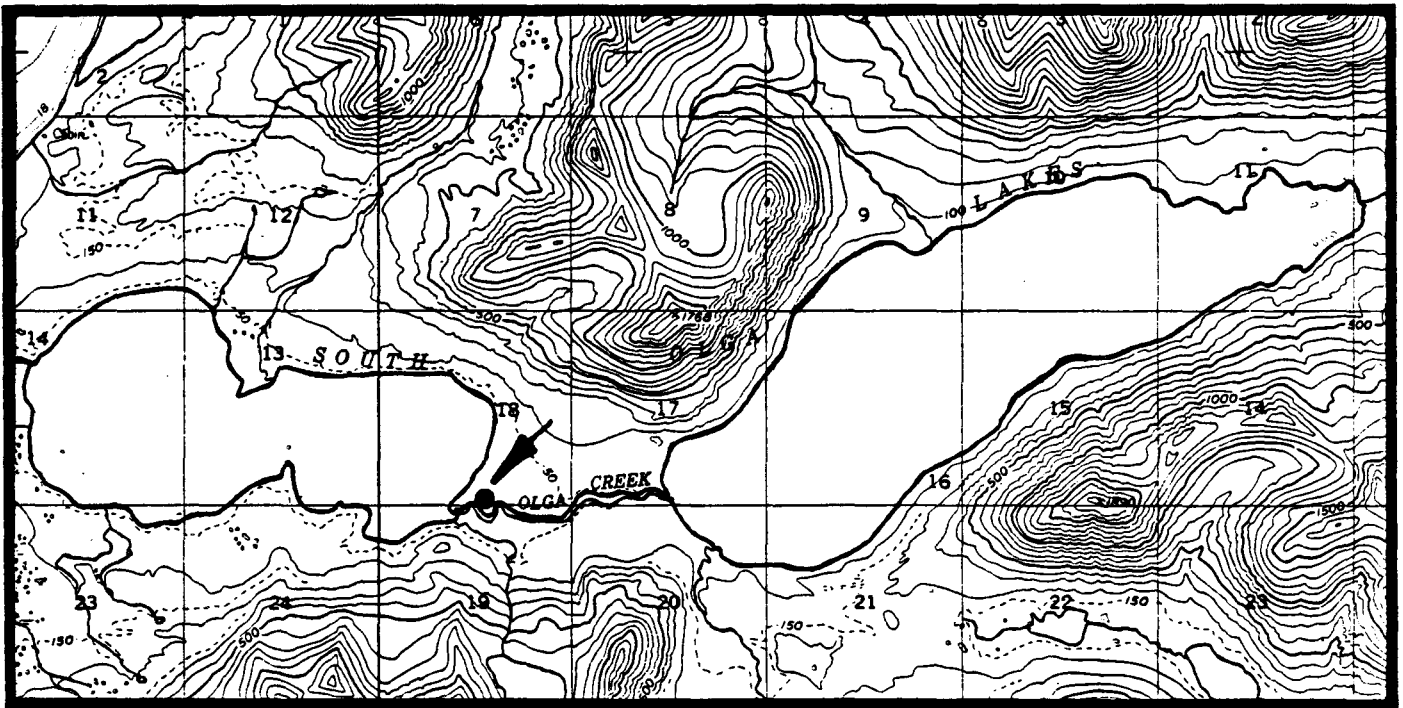
Legal Description: The site is located within Sections 18 and 19, Township 36S, Range 31W, Seward Meridian.

Acreage: 5 acres, a 25-foot wide streamside easement along the portion of Olga Creek located between the two lakes, and a 25-foot wide shoreline easement around both lakes.

Purpose: For use as a campsite, a floatplane tie-up, and access to hunting (bear, deer, and ptarmigan), and sportfishing (silver salmon and Dolly Varden).

Source: Larry Van Daele, ADF&G, March 19, 1984; Roger Smith, ADF&G, March 20, 1985; John Murray, ADF&G, March 20, 1985.

Map:



KARLUK A-1

KARLUK R-7
(Upper Olga Lake Trail)

General Location: The trail goes from Upper Olga Lake to Olga Bay along Olga Creek.

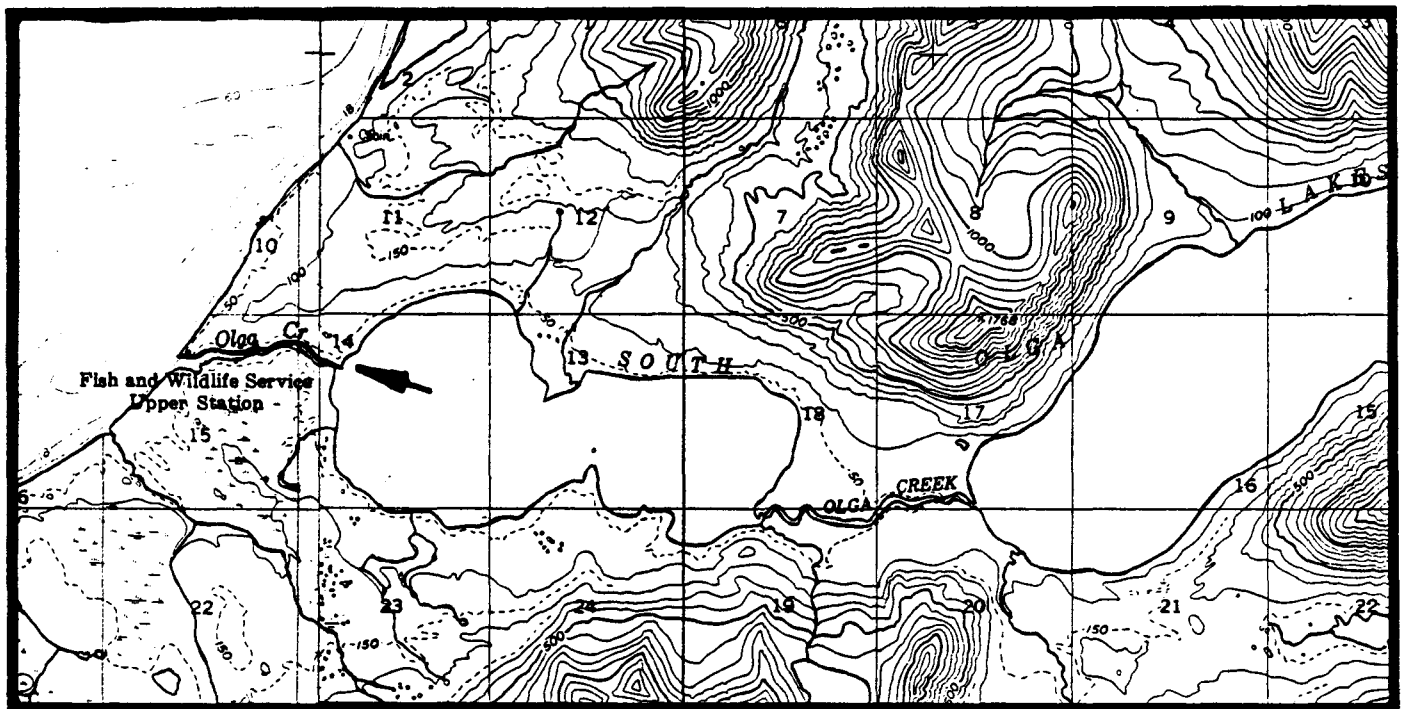
Legal Description: The trail is located within Sections 14 and 15, Township 36S, Range 32W, Seward Meridian.

Acreage: 25-foot wide streamside easement and access trail

Purpose: Provides access to hunting (bear and deer).

Source: Roger Smith, ADF&G, July 31, 1984

Map:



KARLUK A-1, A-2

KARLUK R-8
(Ayakulik River)

General Location: The sites are located near the mouth of the Ayakulik River.

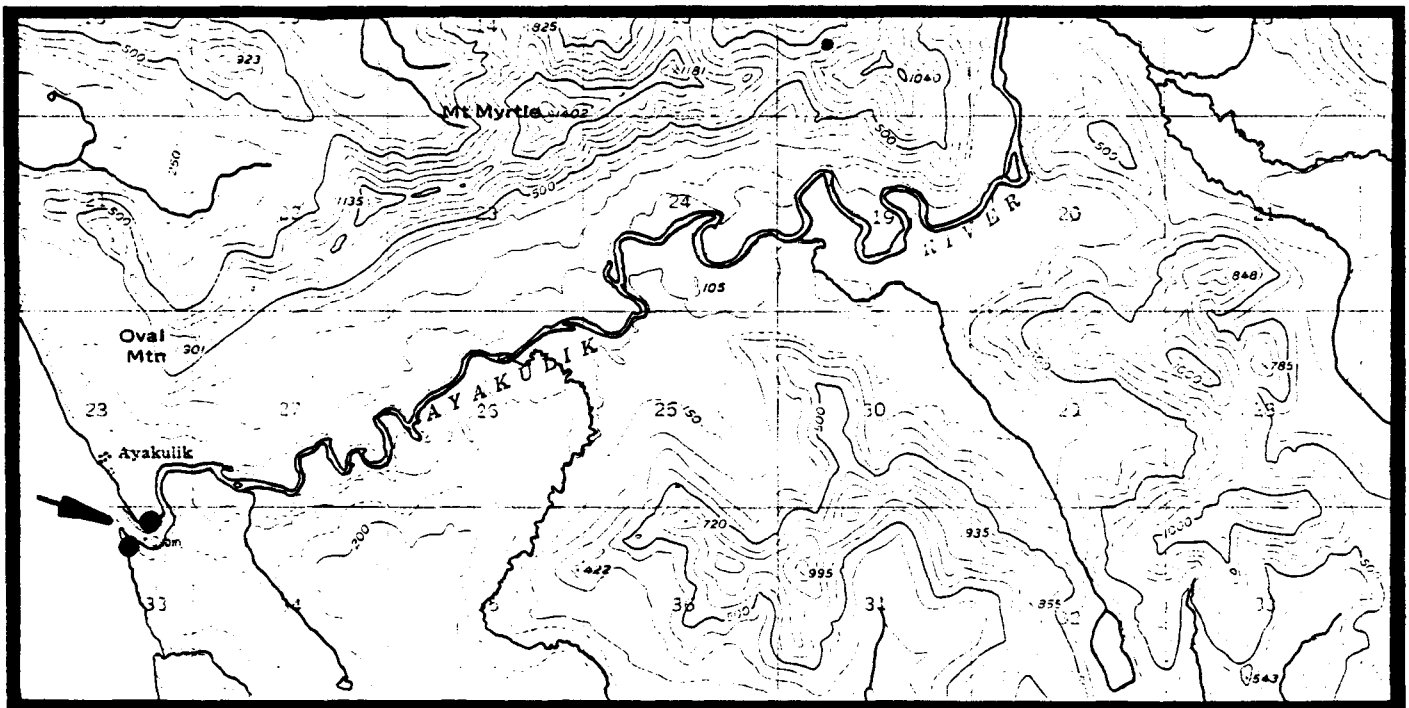
Legal Description: The sites are located within Section 33, Township 34S, Range 33W, Seward Meridian.

Acreage: 5 acres per site

Purpose: For use as campsites, a floatplane tie-up, and access to sportfishing (all species of salmon, rainbow trout, steelhead, and Dolly Varden), and hunting (bear, deer, and caribou).

Source: Roger Smith, ADF&G, July 31, 1984; John Murray, ADF&G, August 17, 1984

Map:



KARLUK A-2

KARLUK R-9
(Ayakulik River)

General Location: The area of use is located near the mouth of the Ayakulik river on the Pacific Ocean shore.

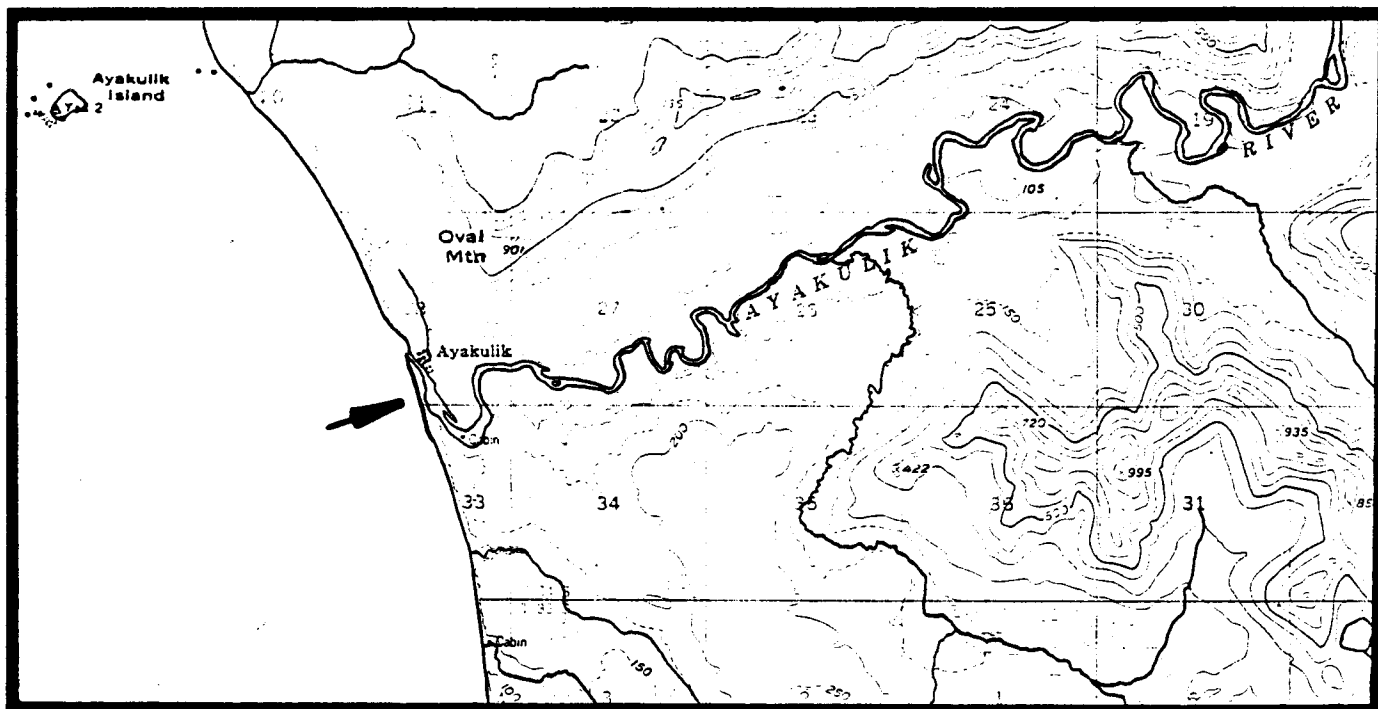
Legal Description: The area of use is located within Sections 28 and 33, Township 34S, Range 33W, Seward Meridian.

Acreage: 60-foot wide shoreline easement

Purpose: To provide a beach landing area and access to sportfishing (all species of salmon, rainbow trout, steelhead, and Dolly Varden), and hunting (bear, deer, and caribou).

Source: Roger Smith, ADF&G, July 31, 1984

Map:



KARLUK A-2

KARLUK R-10
(Ayakulik River)

General Location: The Ayakulik River heads in an unnamed lake 11 miles SSW of Karluk and flows South 28 miles to the Pacific Ocean.

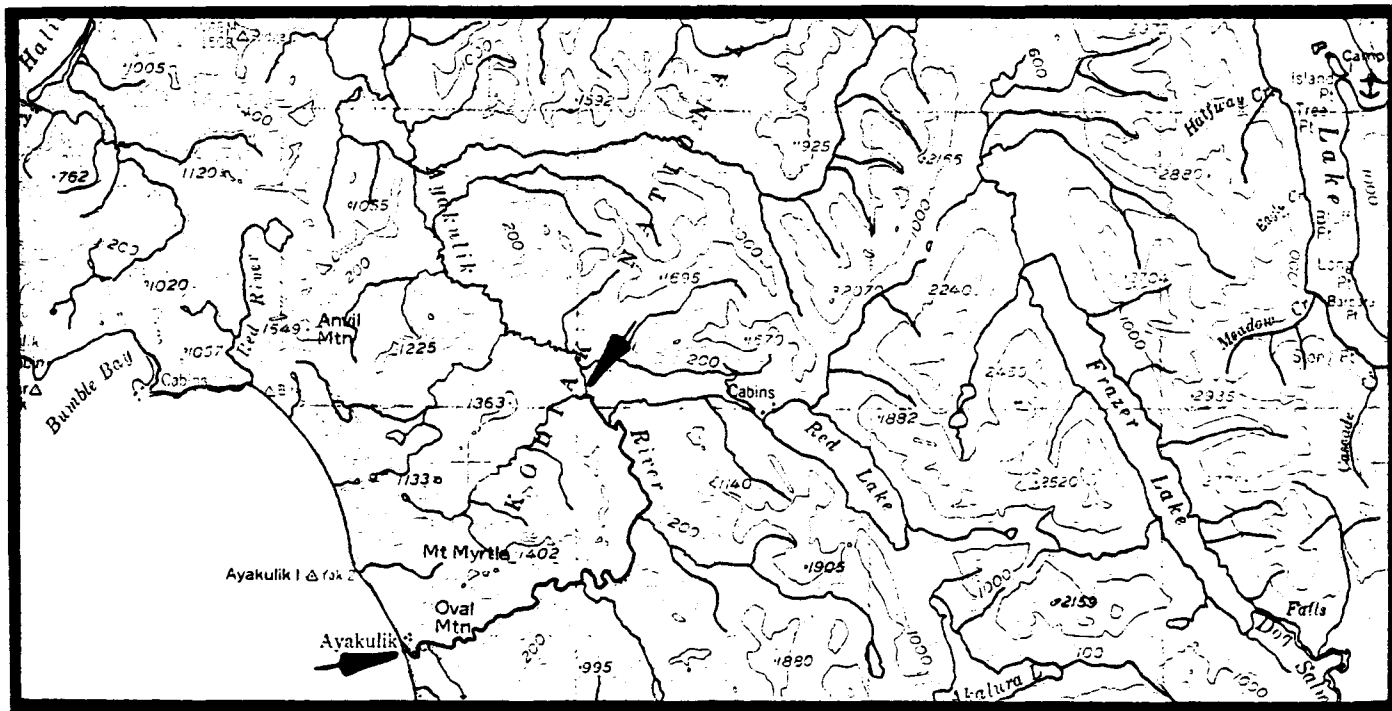
Legal Description: The more heavily used portion of the Ayakulik River is located within Township 33S, Range 32W; Township 34S, Range 32W; and Township 34S, Range 33W; all within the Seward Meridian.

Acreage: 25-foot wide streamside easement from the mouth of the Ayakulik River to approximately one mile north of where the river branches toward Red Lake.

Purpose: Recreational access.

Source: Larry Van Daele, ADF&G, March 19, 1984; Roger Smith, ADF&G, July 31, 1984; John Murray, ADF&G, August 17, 1984.

Map:



KARLUK 1:250,000

KARLUK R-11
(Ayakulik River)

General Location: The sites are located along the river between Red Lake and the village of Ayakulik.

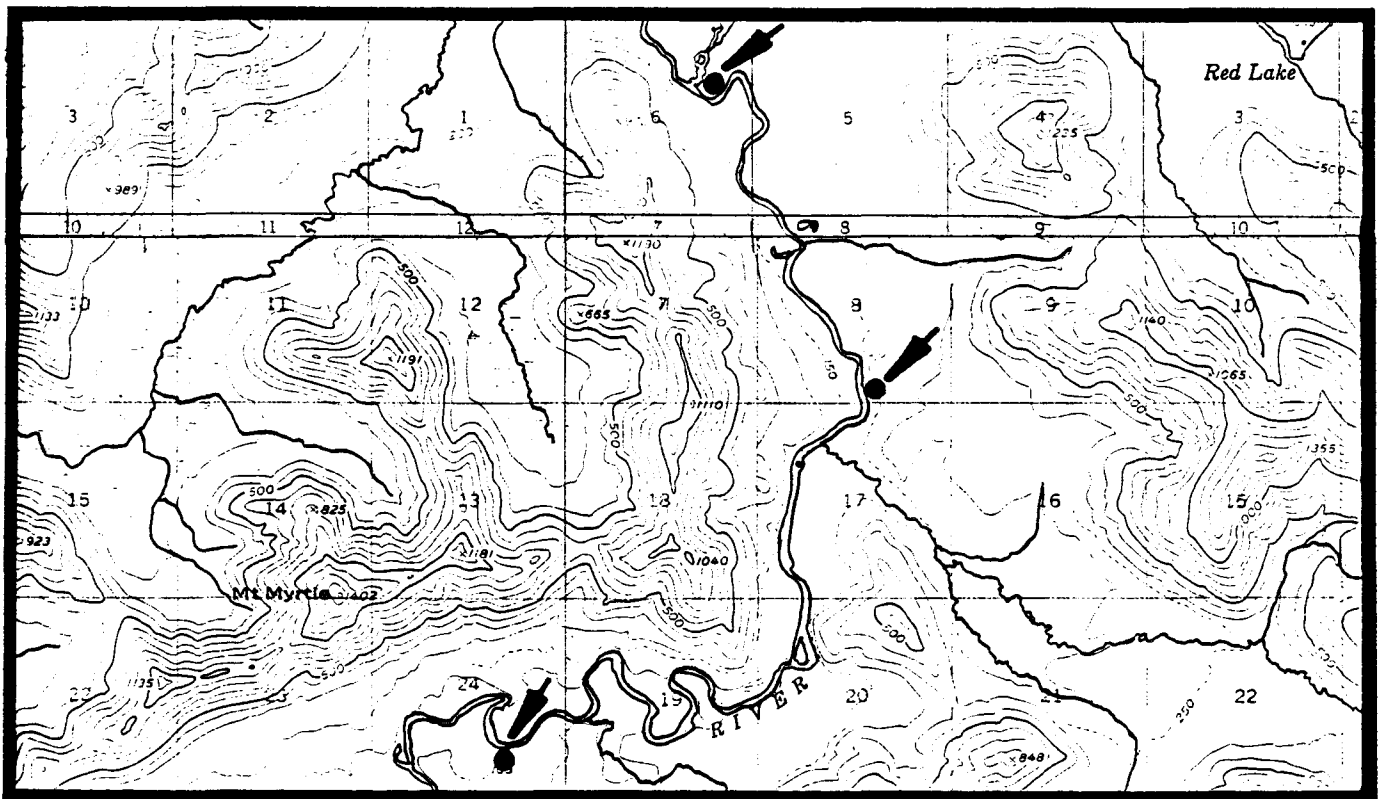
Legal Description: The sites are located within Section 24, Township 34S, Range 33W, and Sections 6 and 8, Township 34S, Range 32W, all within the Seward Meridian.

Acreage: 5 acres per site

Purpose: For use as campsites, floatplane tie-ups, and access to sportfishing (all species of salmon, rainbow trout, steelhead, and Dolly Varden), and hunting (bear, deer, and caribou).

Source: Roger Smith, ADF&G, July 31, 1984; John Murray, ADF&G, August 17, 1984.

Map:



KARLUK A-2, B-2

KARLUK R-12
(O'Malley Cabin)

General Location: The cabin is located near the southeast end of Karluk Lake, Kodiak Island.

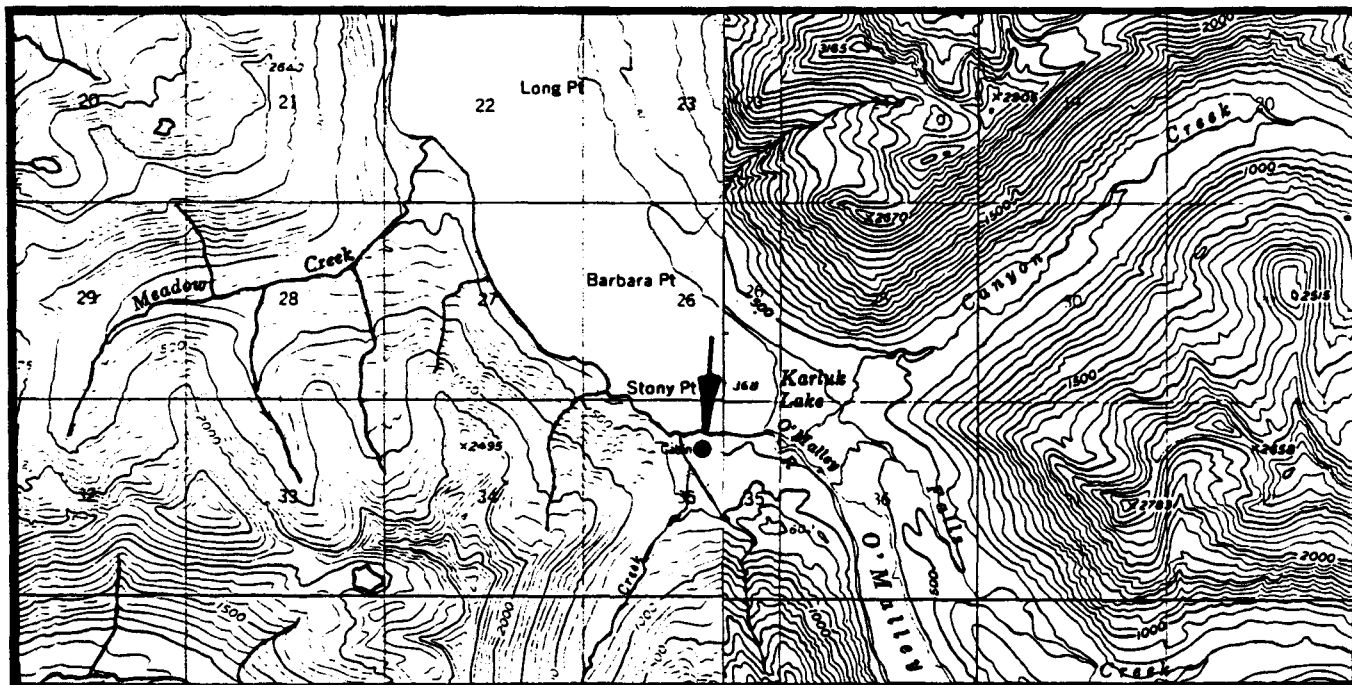
Legal Description: The cabin is located within Section 35, Township 33S, Range 30W, Seward Meridian.

Acreage: 5 acres

Purpose: Recreational access to various activities including fishing, hunting, and photography.

Source: John Murray, ADF&G, December 13, 1983

Map:



KARLUK B-1, KODIAK B-6

KARLUK R-13
(Karluk Lake)

General Location: Karluk Lake is located west of Uyak Bay.

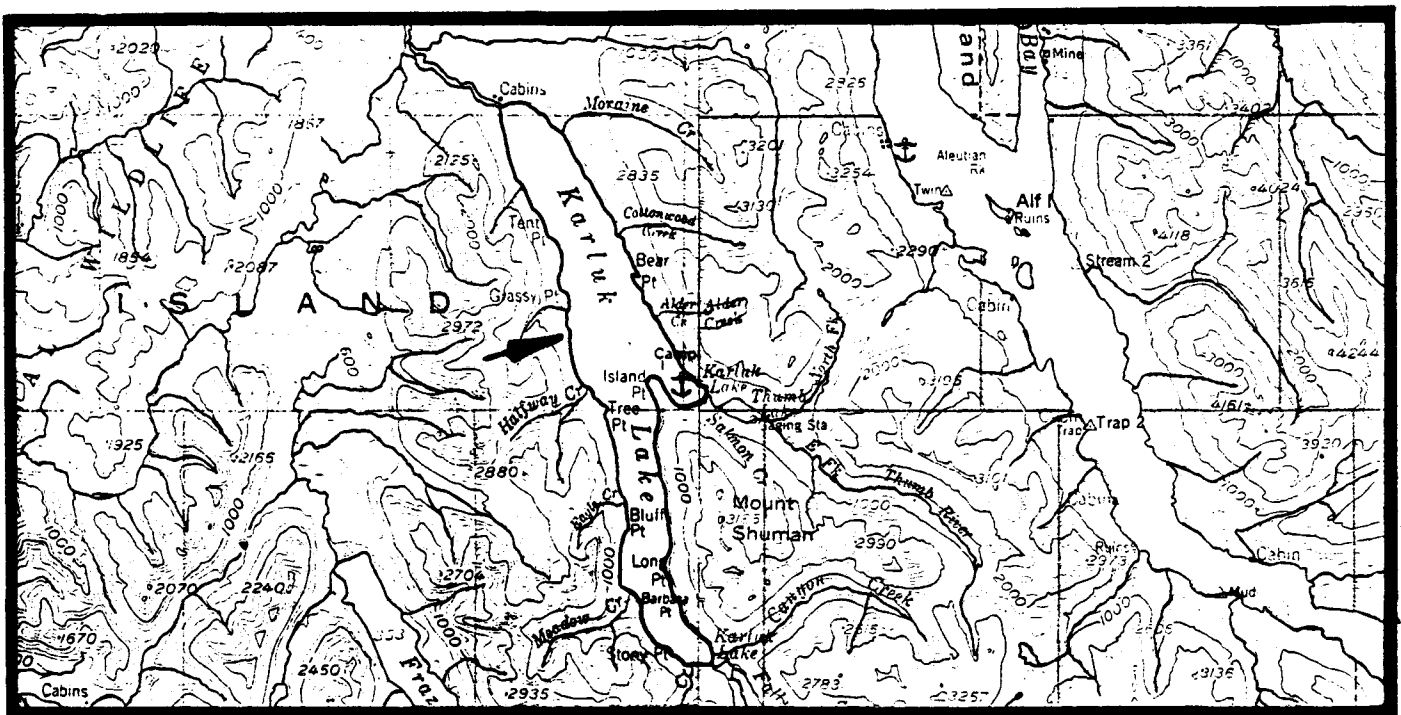
Legal Description: Karluk Lake is located within Township 31S, Range 30W; Township 32S, Range 29W; Township 32S, Range 30W; Township 33S, Range 30W, all within the Seward Meridian.

Acreage: A 60-foot wide shoreline easement should be maintained around Karluk Lake.

Purpose: Provides access to hunting (bear and deer), sportfishing and photography.

Source: Larry Van Daele, ADF&G, March 19, 1984; Roger Smith, ADF&G, July 31, 1984; John Murray, ADF&G, August 17, 1984.

Map:



KARLUK and KODIAK 1:250,000

KARLUK R-14
(Karluk Lake Outlet Cabin)

General Location: The cabin is located at the north end of Karluk Lake, on the west side of Kodiak Island.

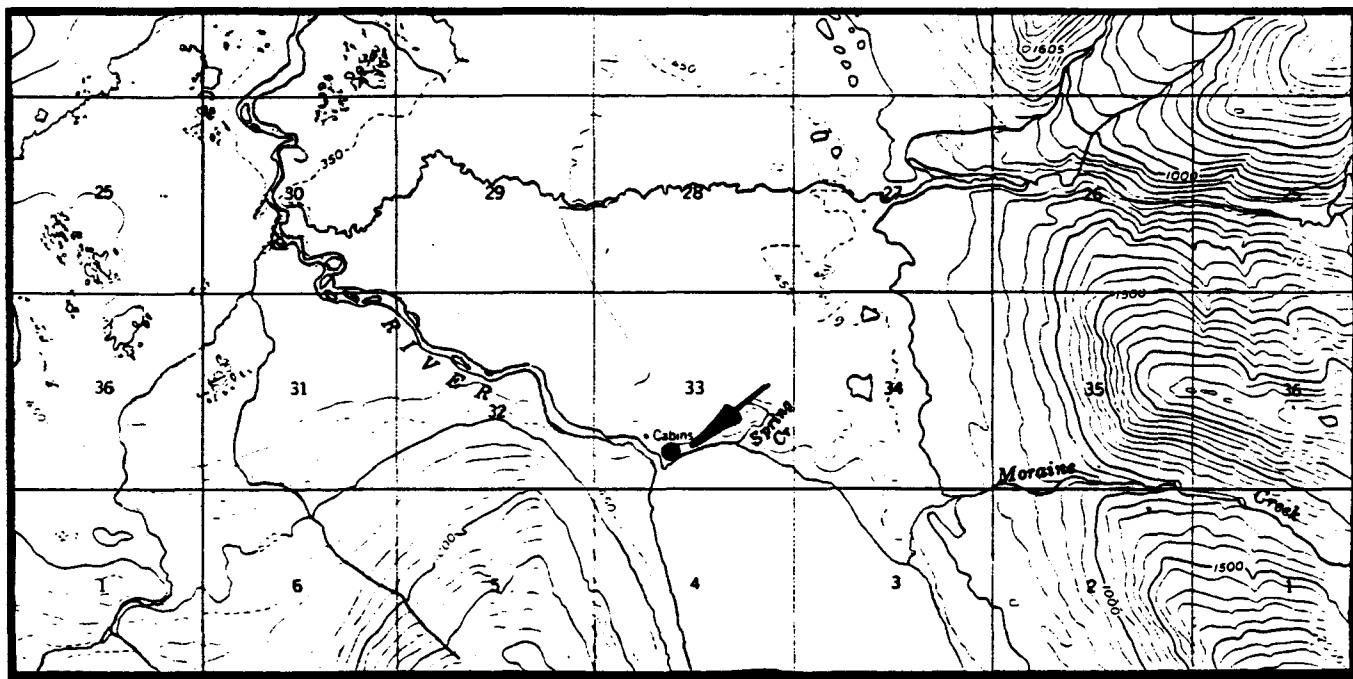
Legal Description: The cabin is located within Section 33, Township 31S, Range 30W, Seward Meridian.

Acreage: 5 acres

Purpose: Recreational access to various activities including hunting, fishing, and photography. Many people incorporate the use of the cabin in float trips from Karluk Lake to Karluk Village.

Source: John Murray, ADF&G, December 13, 1983

Map:



KARLUK B-1

KARLUK R-15
(Karluk River)

General Location: The Karluk River heads at Karluk Lake and flows northwest for 24 miles to Shelikof Strait.

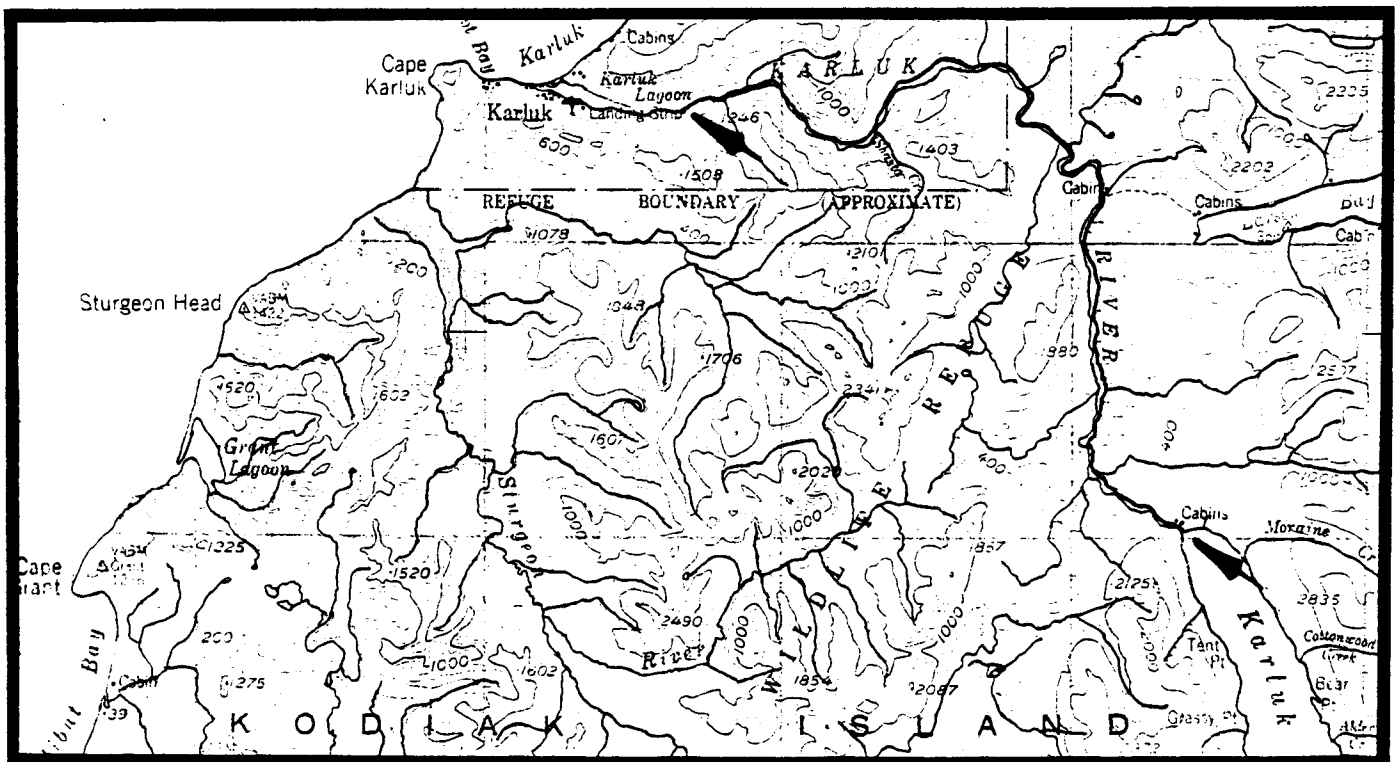
Legal Description: An easement should be maintained from the mouth of the Karluk River (located within Section 22, Township 30S, Range 32W, Seward Meridian) upstream to Karluk Lake.

Acreage: 25-foot wide streamside easement.

Purpose: Provides access to hunting (bear and deer), sportfishing (all species of salmon, steelhead, and Dolly Varden), and photography.

Source: Larry Van Daele, ADF&G, March 19, 1984; Roger Smith, ADF&G, July 31, 1984; John Murray, ADF&G, July 31, 1984.

Map:



KARLUK 1:250,000

KARLUK R-16
(Frazer Lake)

General Location: The site is located at the northwest end of Frazer Lake near the mouth of an unnamed stream.

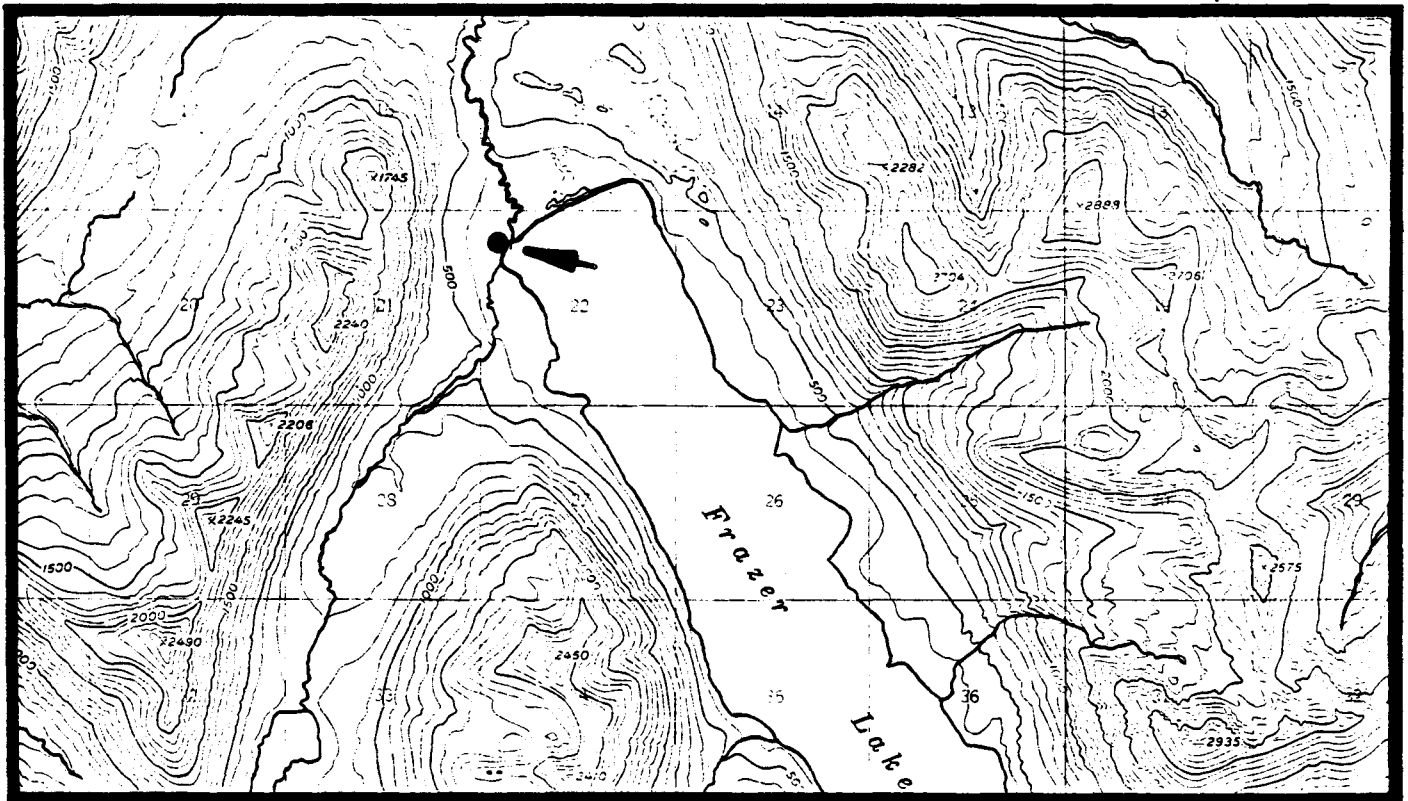
Legal Description: The site is located within Section 22, Township 33S, Range 31W, Seward Meridian.

Acreage: 5 acres and a 25-foot wide streamside easement along the first mile of the unnamed stream and around the north end of the lake.

Purpose: For use as a campsite, a floatplane tie-up, and access to hunting (bear and deer), sportfishing (red salmon, rainbow trout, and Dolly Varden), and photography.

Source: Roger Smith, ADF&G, July 31, 1984; John Murray, ADF&G, August 17, 1984

Map:



KARLUK B-1

KARLUK R-17
(Red Lake)

General Location: The sites are located near the northwest end of Red Lake.

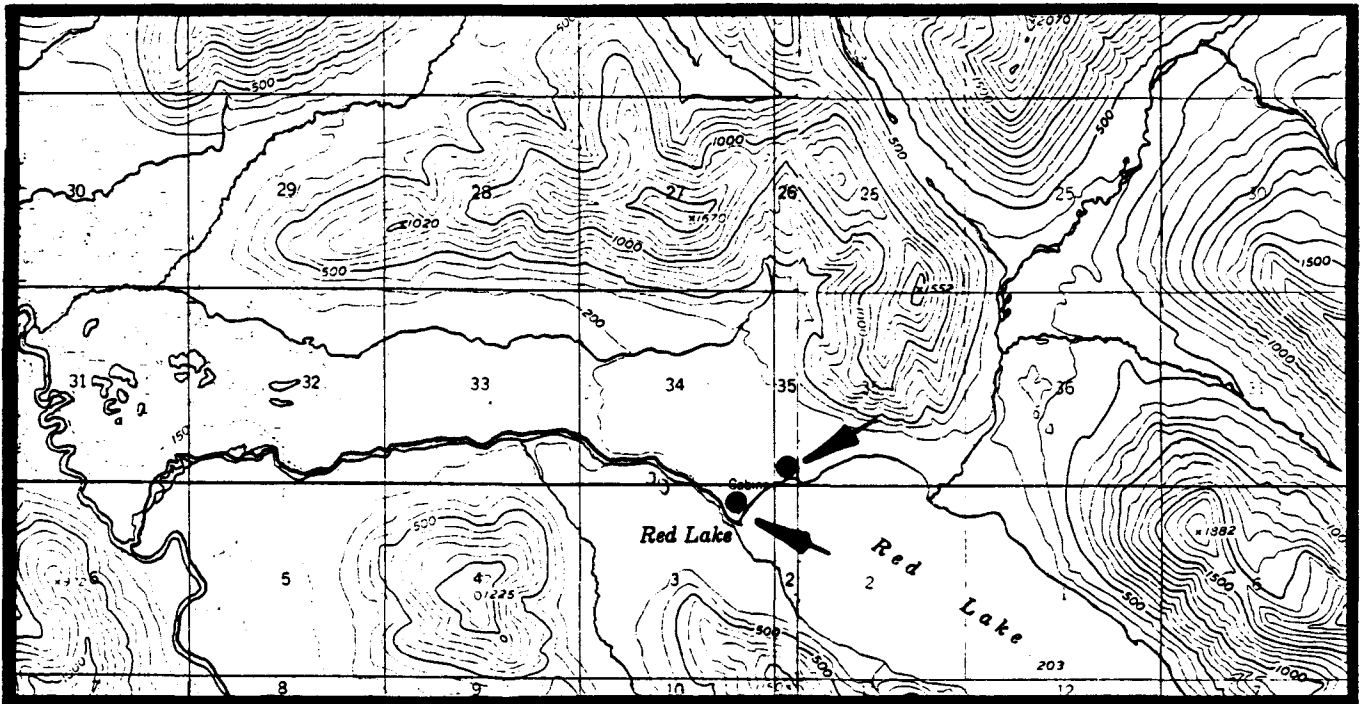
Legal Description: The sites are located within Section 35, Township 33S, Range 32W, and Section 3, Township 34S, Range 32W, all within the Seward Meridian.

Acreage: 5 acres per site and a 25-foot wide streamside easement along the river to the main branch of the Ayakulik River.

Purpose: For use as campsites, a floatplane tie-up, and access to hunting (bear, deer, waterfowl and caribou), and photography.

Source: Larry Van Daele, ADF&G, March 19, 1984; Roger Smith, ADF&G, July 31, 1984.

Map:



KARLUK B-1, B-2

**KARLUK R-18
(Grant Lagoon)**

General Location: The site is located on the southwestern shore of Grant Lagoon.

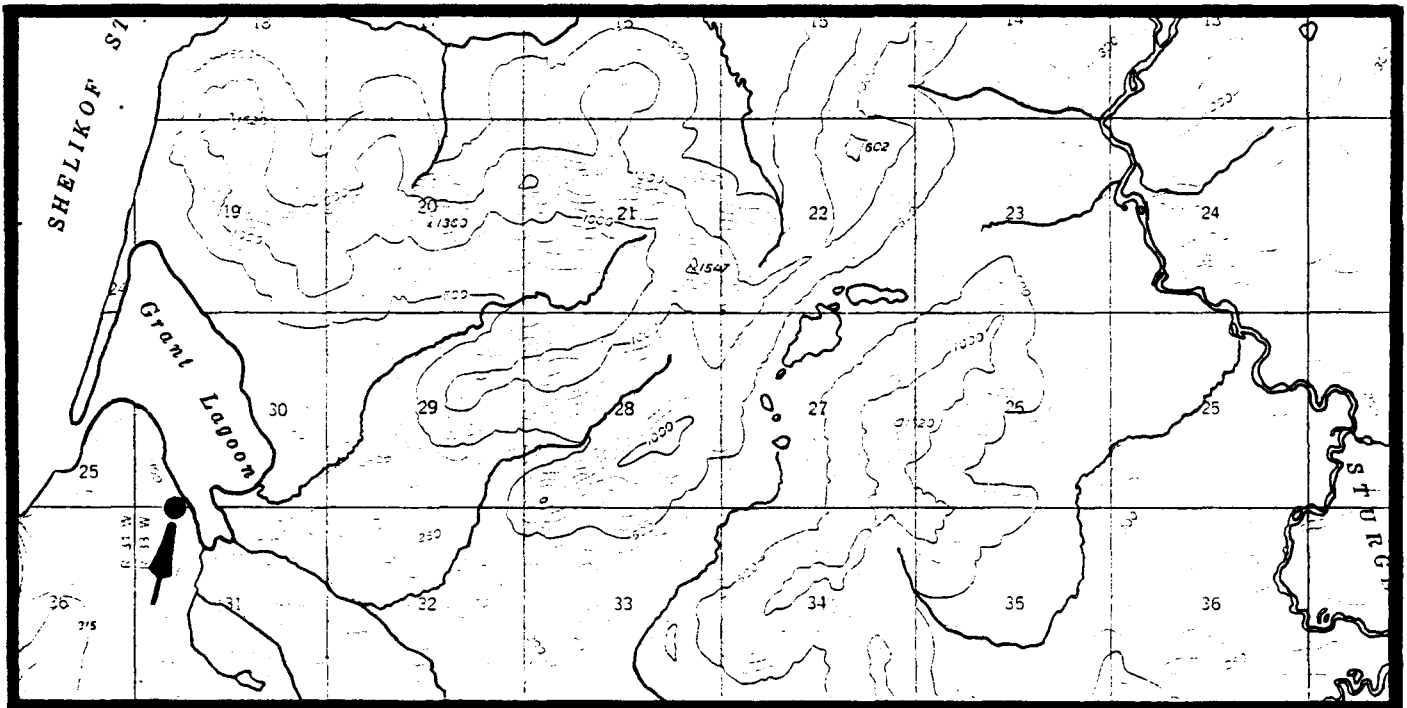
Legal Description: The site is located within Sections 30 and 31, Township 31S, Range 33W, Seward Meridian.

Acreage: 5 acres and a 25-foot wide shoreline easement around the lagoon

Purpose: Provides a tie-up area for floatplanes and access to hunting (deer, bear, and caribou).

Source: Roger Smith, ADF&G, July 31, 1984

Map:



KARLUK B-2

**KARLUK R-19
(Halibut Bay)**

General Location: Halibut Bay is located on the western coast of Kodiak Island between Middle Cape and Cape Grant.

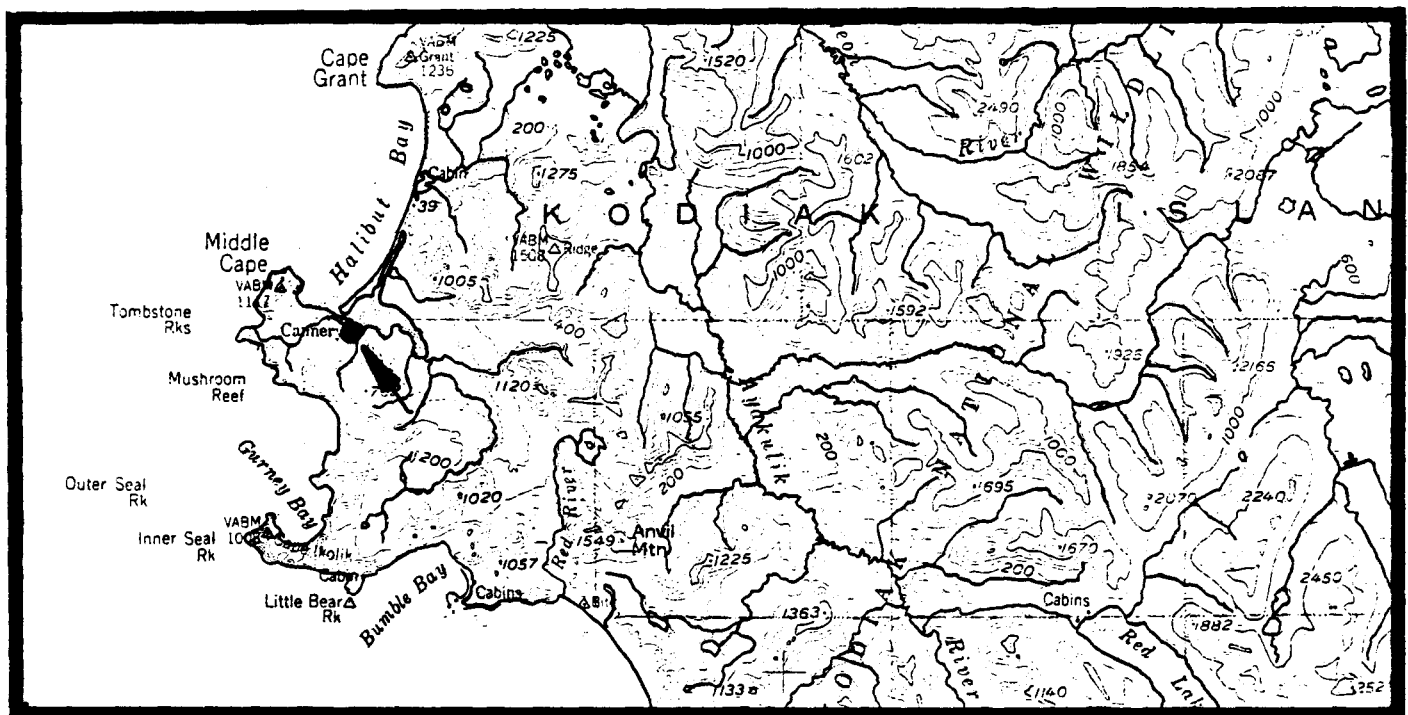
Legal Description: Halibut Bay is located within Township 32S, Range 34W, Seward Meridian.

Acreage: 60-foot wide shoreline easement around Halibut Bay

Purpose: Provides a tie-up area for floatplanes and access to hunting (bear and deer).

Source: Roger Smith, ADF&G, July 31, 1984

Map:



KARLUK

KARLUK R-20
(An unnamed lake)

General Location: The lake is located approximately three miles north of Larsen Bay.

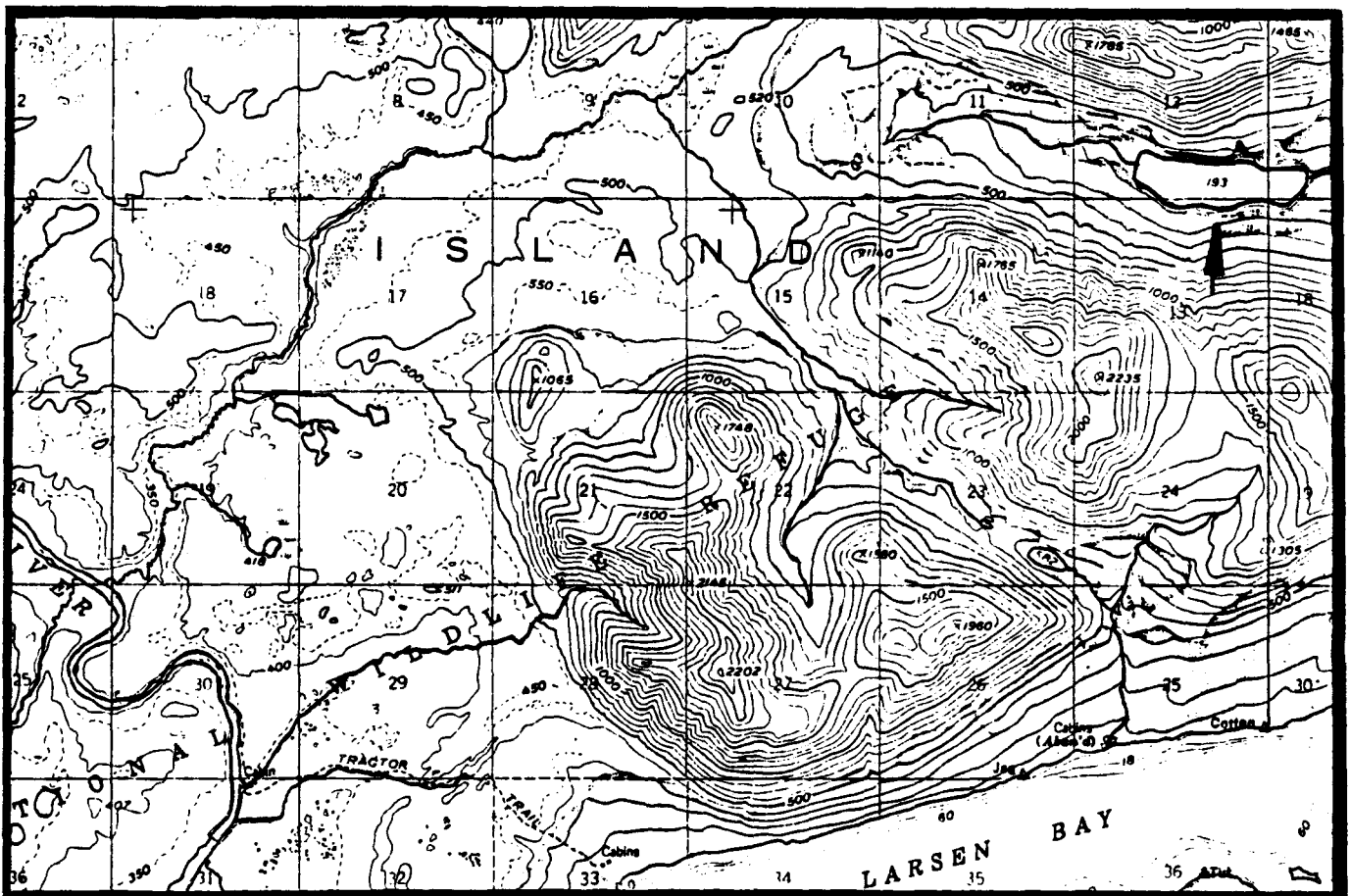
Legal Description: The lake is located within Sections 7 and 18, Township 30S, Range 29W, and Sections 12 and 13, Township 30S, Range 30W, all within the Seward Meridian.

Acreage: 60-foot wide shoreline easement

Purpose: For use as a campsite, a floatplane tie-up, and access to hunting (bear and deer).

Source: Roger Smith, ADF&G, July 31, 1984

Map:



KARLUK R-21
(Larsen Bay)

General Location: The area of use is located on the west end of Larsen Bay.

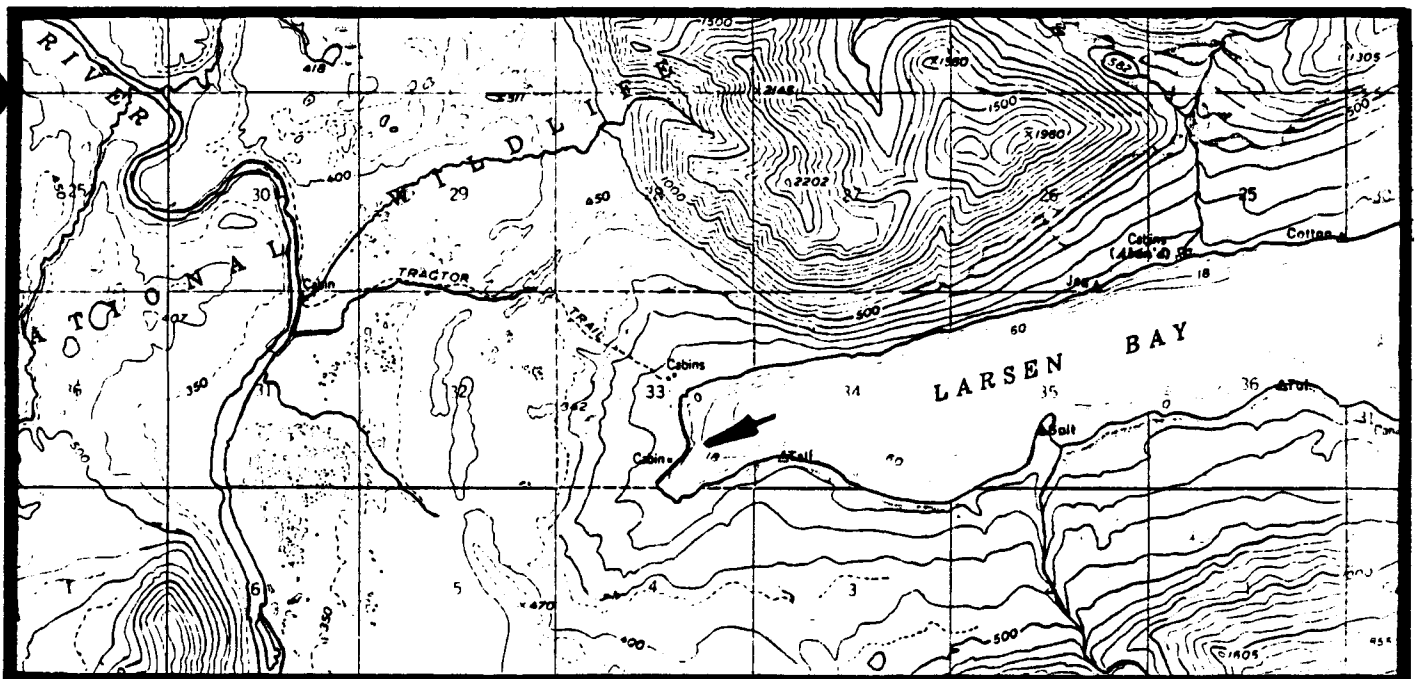
Legal Description: The area of use is located within Section 33, Township 30S, Range 30W, Seward Meridian.

Acreage: 60-foot wide shoreline easement

Purpose: For use as a campsite, a floatplane tie-up, access to the Karluk River and, hunting (bear and deer).

Source: Roger Smith, ADF&G, July 31, 1984

Map:



KARLUK C-1

KARLUK R-22
(Karluk River)

General Location: The sites are located on the Karluk River 8 miles downriver from Karluk Lake west of Larsen Bay.

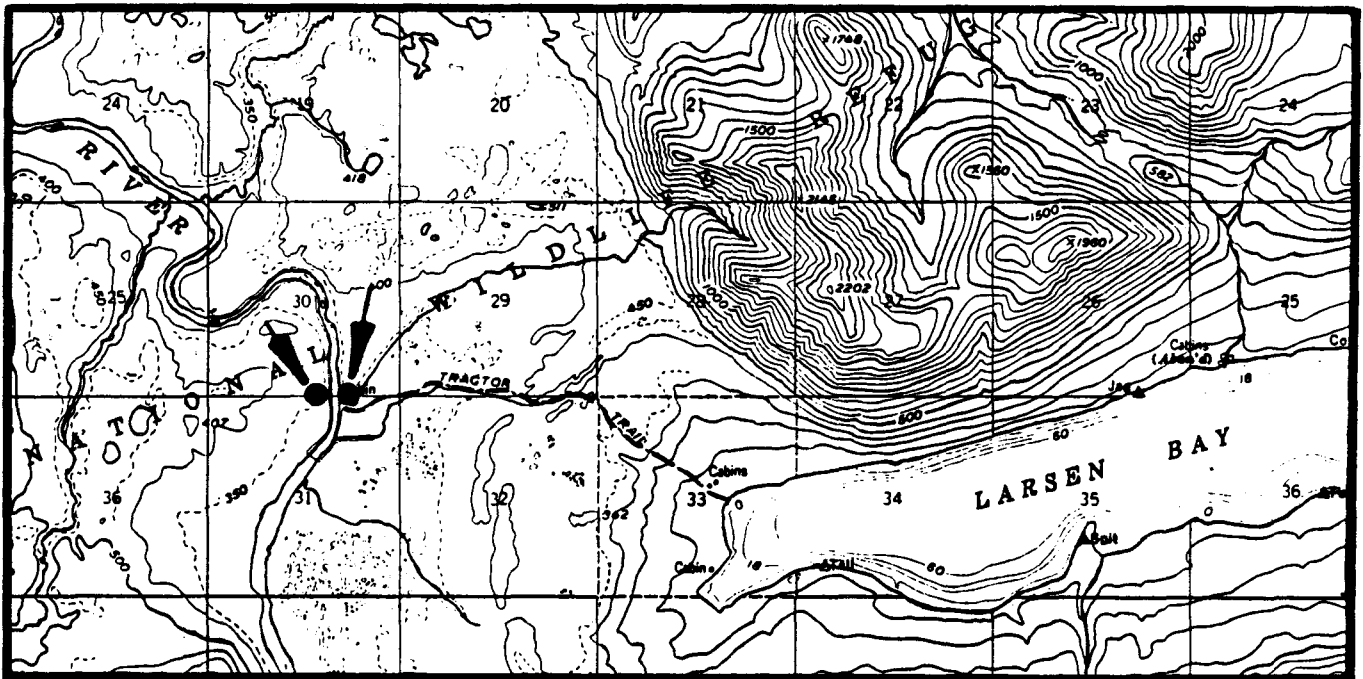
Legal Description: The sites are located within Sections 30 and 31, Township 30S, Range 30W, Seward Meridian.

Acreage: 5 acres per site, and a 25-foot wide access trail along an existing path from Karluk River to Larsen Bay.

Purpose: For use as campsites, access to Larsen Bay, float trips, and sportfishing (steelhead, salmon, and Dolly Varden).

Source: John Murray, ADF&G, July 31, 1984

Map:



KARLUK C-1

KARLUK R-23
(Karluk River)

General Location: The site is located on an island in the middle of Karluk River, approximately two miles northeast of the outlet of Shasta Creek.

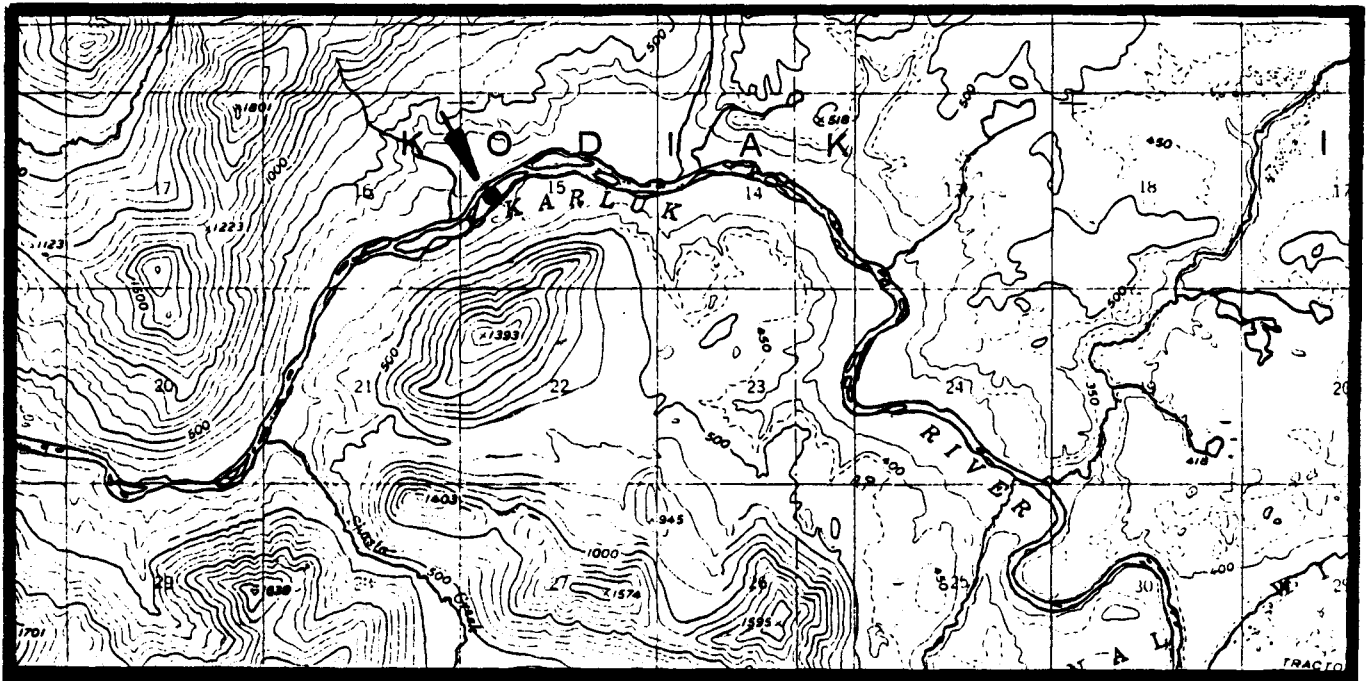
Legal Description: The site is located within Section 15, Township 30S, Range 31W, Seward Meridian.

Acreage: 5 acres

Purpose: For use as a campsite, and access to sportfishing (steelhead, salmon, and Dolly Varden).

Source: John Murray, ADF&G, July 31, 1984

Map:



KARLUK C-1

KARLUK R-24
(Karluk Lagoon)

General Location: The sites are located near the east end of Karluk Lagoon.

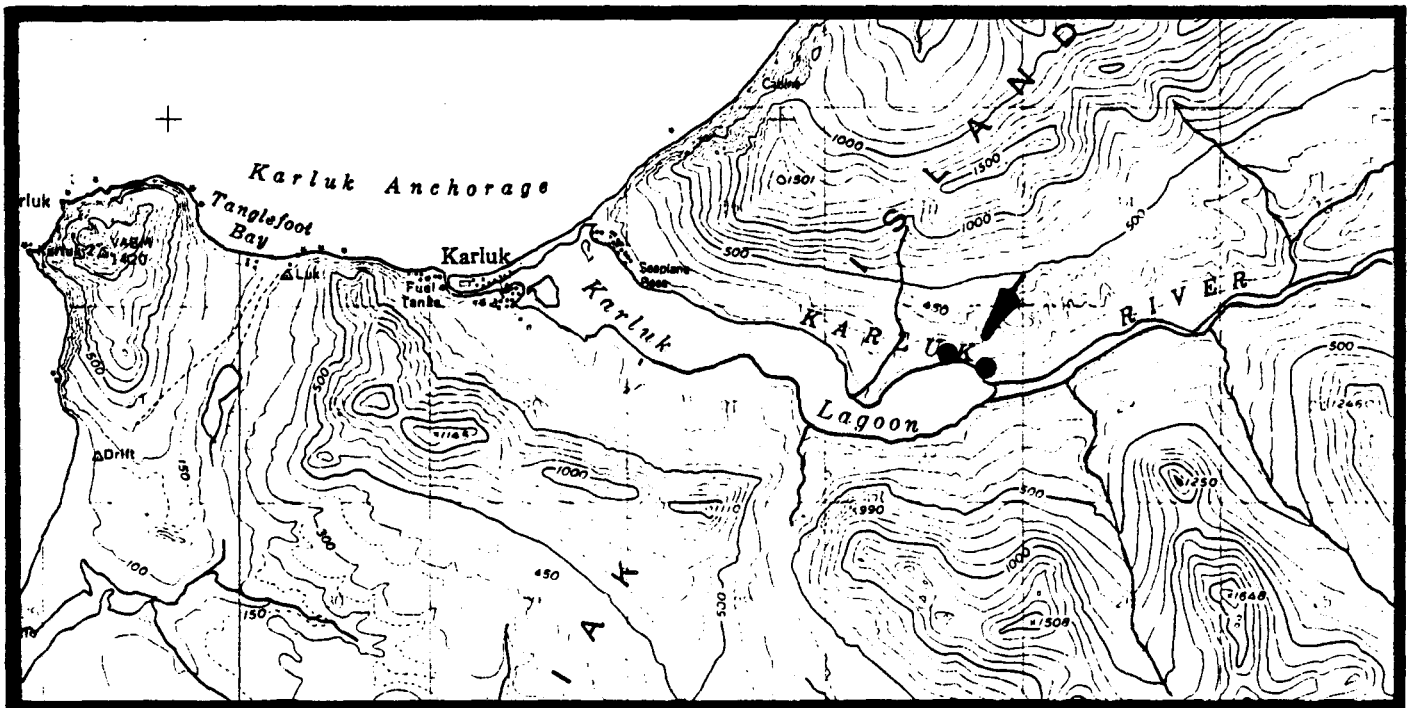
Legal Description: The sites are located within Section 22, Township 30S, Range 32W, Seward Meridian.

Acreage: 5 acres per site and a 25-foot wide shoreline easement around the south and northeast end of the lagoon.

Purpose: For use as campsites, access from the airport to the beach and around the east end of the lagoon, and access to sportfishing.

Source: John Murray, ADF&G, July 31, 1984

Map:



KARLUK C-2

KARLUK R-25
(Sturgeon River Trail)

General Location: The trail goes from the village of Karluk to the Sturgeon River.

Legal Description: The trail is located within Sections 18, 19, and 31, Township 30S, Range 32W, and Sections 24, 25, and 36, Township 30S, Range 33W, Seward Meridian.

Acreage: 25-foot wide access trail

Purpose: Provides access to the Sturgeon River, sportfishing (steelhead) and hunting (bear, deer, and caribou).

Source: John Murray, ADF&G, August 17, 1984

Map:

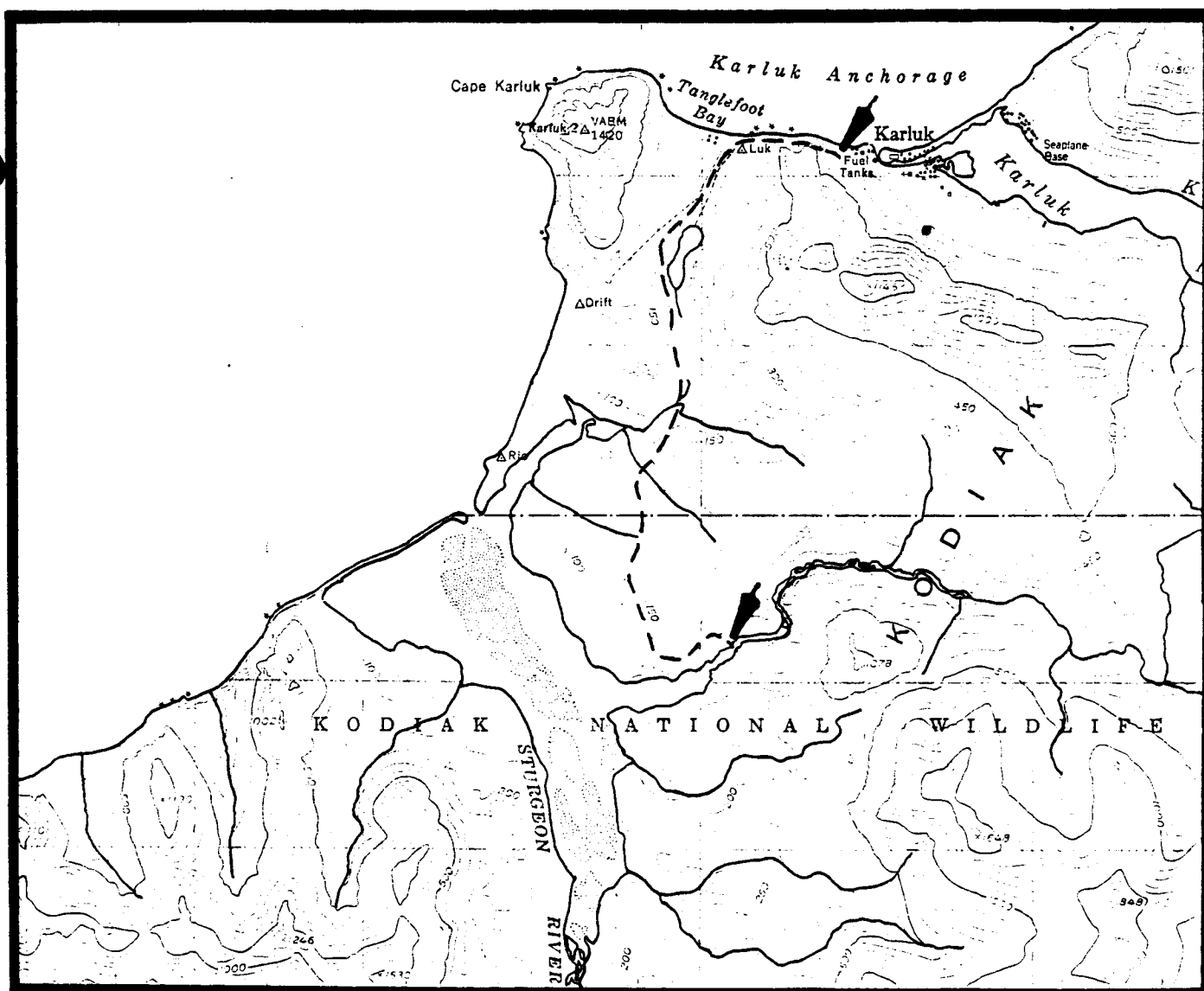


TABLE 13.
RECREATIONAL ACCESS SITES
AFOGNAK QUADRANGLE

<u>NUMBER</u>	<u>SITE NAME</u>	<u>CONTACT</u>
R-1	Marmot Island	Roger Smith
R-2	King Cove	Roger Smith
R-3	King Cove Lake	Roger Smith
R-4	Pillar Lake	Roger Smith, John Murray
R-5	An unnamed cove	Roger Smith
R-6	Saposa Bay	Roger Smith
R-7	McDonald's Lagoon	Roger Smith
R-8	An unnamed lagoon	Roger Smith
R-9	An unnamed cove	Roger Smith
R-10	Little Kitoi Lake	Larry Van Daele, John Murray
R-11	An unnamed lake	Roger Smith
R-12	Big Kitoi Lake	Larry Van Daele, John Murray
R-13	Selezen Bay-Little Afognak Lake	Roger Smith, John Murray
R-14	Mary Anderson Bay	Roger Smith
R-15	Big Kitoi Lake trail	Roger Smith
R-16	Lilly Pad Lake	Roger Smith, John Murray
R-17	An unnamed creek	John Murray
R-18	Kazakof Bay or Danger Bay	Roger Smith
R-19	Kazakof Bay	Roger Smith
R-20	Kazakof Bay	Roger Smith
R-21	Marka Creek	John Murray
R-22	Settlement Point	Roger Smith
R-23	Marka Lake	Roger Smith
R-24	An unnamed lake	Roger Smith
R-25	Arm of Paramanof Bay	Roger Smith, John Murray
R-26	Back Bay	Roger Smith
R-27	Lipsett Point	Roger Smith
R-28	Afognak River	John Murray
R-29	Afognak Lake	Larry Van Daele, Roger Smith
R-30	Afognak Lake	Larry Van Daele, Roger Smith, John Murray
R-31	Malina Bay	Roger Smith
R-32	Lily Pad Lake	Roger Smith
R-33	An unnamed lake	Roger Smith
R-34	An unnamed lagoon	Roger Smith
R-35	Malina Bay	Roger Smith
R-36	Afognak Lake	Roger Smith
R-37	Waskanareska Bay	Roger Smith

TABLE 13.
RECREATIONAL ACCESS SITES
AFOGNAK QUADRANGLE Continued

<u>NUMBER</u>	<u>SITE NAME</u>	<u>CONTRACT</u>
R-38	Yukuk Bay	Roger Smith, John Murray
R-39	Malka Bay	Roger Smith
R-40	Malka Bay	John Murray
R-41	Afognak Lake	Larry Van Daele, Roger Smith
R-42	Muskomee Bay-Afognak Lake Trail	John Murray
R-43	Muskomee Bay	Roger Smith
R-44	Upper Malina Lake	Larry Van Daele, Roger Smith, John Murray
R-45	Upper Malina Lake Cabin	John Murray
R-46	Muskomee Bay	Roger Smith
R-47	Sunshine Valley	Roger Smith
R-48	Selief Bay	Roger Smith
R-49	Selief Bay	Roger Smith, John Murray
R-50	Kupreanof Strait	Roger Smith
R-51	Lower Malina Lake	Roger Smith, John Murray
R-52	Dolphin Point	Roger Smith
R-53	Lower Malina Lake	Larry Van Daele, Roger Smith, John Murray
R-54	Malina Creek	Roger Smith, John Murray
R-55	Kupreanof Strait	Roger Smith
R-56	An unnamed lake	Roger Smith
R-57	Bear Creek	Roger Smith
R-58	An unnamed creek	Roger Smith
R-59	Onion Bay	Roger Smith, John Murray
R-60	Driver Bay	John Murray
R-61	Little Tonki Bay	Roger Smith, John Murray
R-62	Tolstoi Point	Roger Smith
R-63	Seal Bay Creek	Roger Smith, John Murray
R-64	Saposa Bay	Roger Smith
R-65	Gretchen Lake	Larry Van Daele, Roger Smith, John Murray
R-66	Laura Lake	Larry Van Daele, John Murray
R-67	Phoenix Bay	Roger Smith
R-68	Laura Lake Cabin	John Murray
R-69	Laura Lake	Larry Van Daele, Roger Smith, John Murray
R-70	Pauls Lake	Roger Smith, John Murray
R-71	Discoverer Bay	Roger Smith, John Murray
R-72	Portage Lake	Larry Van Daele, Roger Smith, John Murray
R-73	Otter Lake	John Murray
R-74	Portage Lake Cabin	John Murray

TABLE 13.
RECREATIONAL ACCESS SITES
AFOGNAK QUADRANGLE Continued

<u>NUMBER</u>	<u>SITE NAME</u>	<u>CONTRACT</u>
R-75	Portage Lake	Larry Van Daele, Roger Smith, John Murray
R-76	Delphin Lake	Roger Smith, John Murray
R-77	Delphin Bay	Roger Smith, John Murray
R-78	Waterfall Creek	Roger Smith, John Murray
R-79	Waterfall Lake	Larry Van Daele, Roger Smith, John Murray
R-80	Unnamed lakes	Roger Smith
R-81	Red Fox Bay	Roger Smith, John Murray
R-82	Red Peak Lake	Larry Van Daele
R-83	Hidden Lake	Larry Van Daele, Roger Smith
R-84	Paramanof Bay	Roger Smith
R-85	Paramanof Bay	Roger Smith, John Murray
R-86	Back Bay	Roger Smith
R-87	An unnamed bay	Roger Smith
R-88	Tetrakof Point	Roger Smith
R-89	Shangin Bay	Roger Smith, John Murray
R-90	Big Bay	Roger Smith, John Murray

AFOGNAK R-1
(Marmot Island)

General Location: The area of use is located on the southwest shore of Marmot Island.

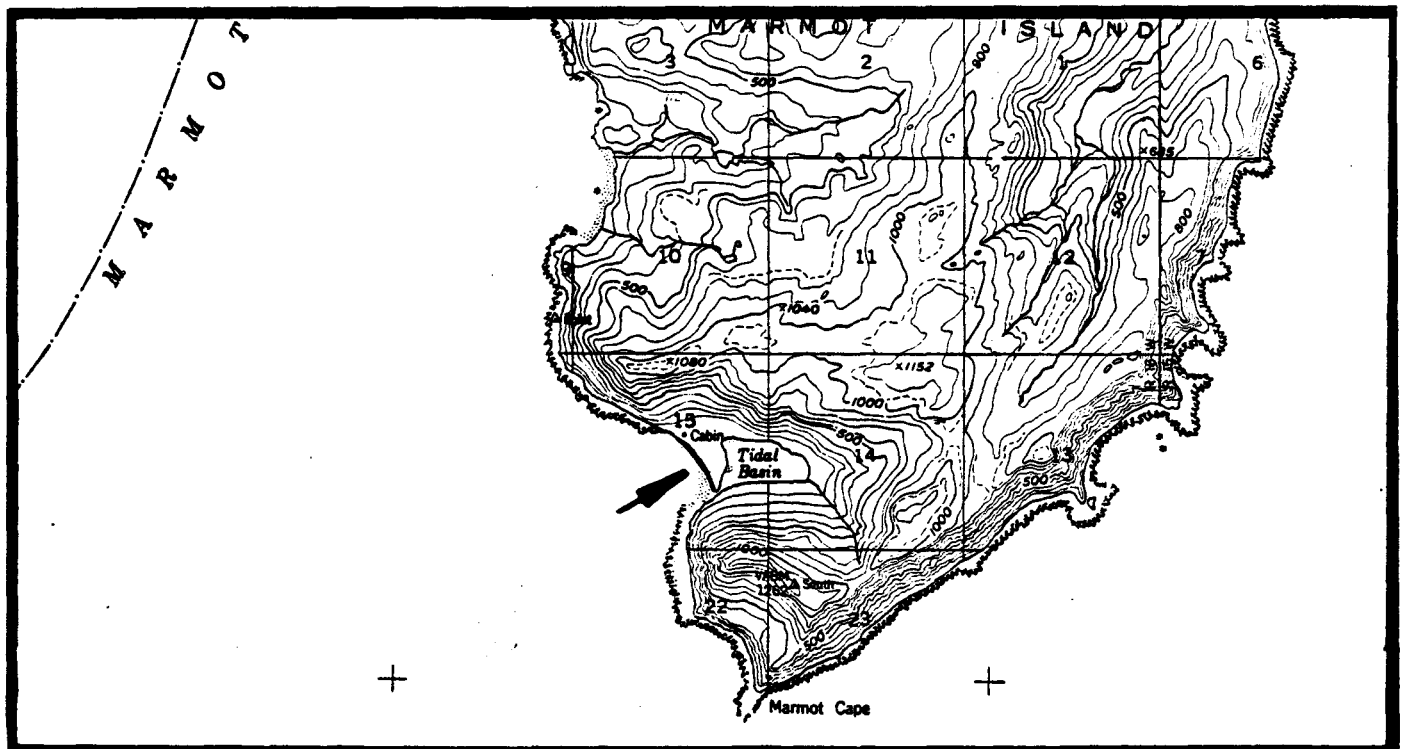
Legal Description: The area of use is located within Section 15, Township 23S, Range 16W, Seward Meridian.

Acreage: 60-foot wide shoreline easement

Purpose: Provides a tie-up area for floatplanes and boats, and access to sea lion beach for observers and photographers.

Source: Roger Smith, ADF&G, July 31, 1984

Map:



AFOGNAK A-0 and B-0

AFOGNAK R-2
(King Cove)

General Location: The areas of use are located at the north and south ends of King Cove.

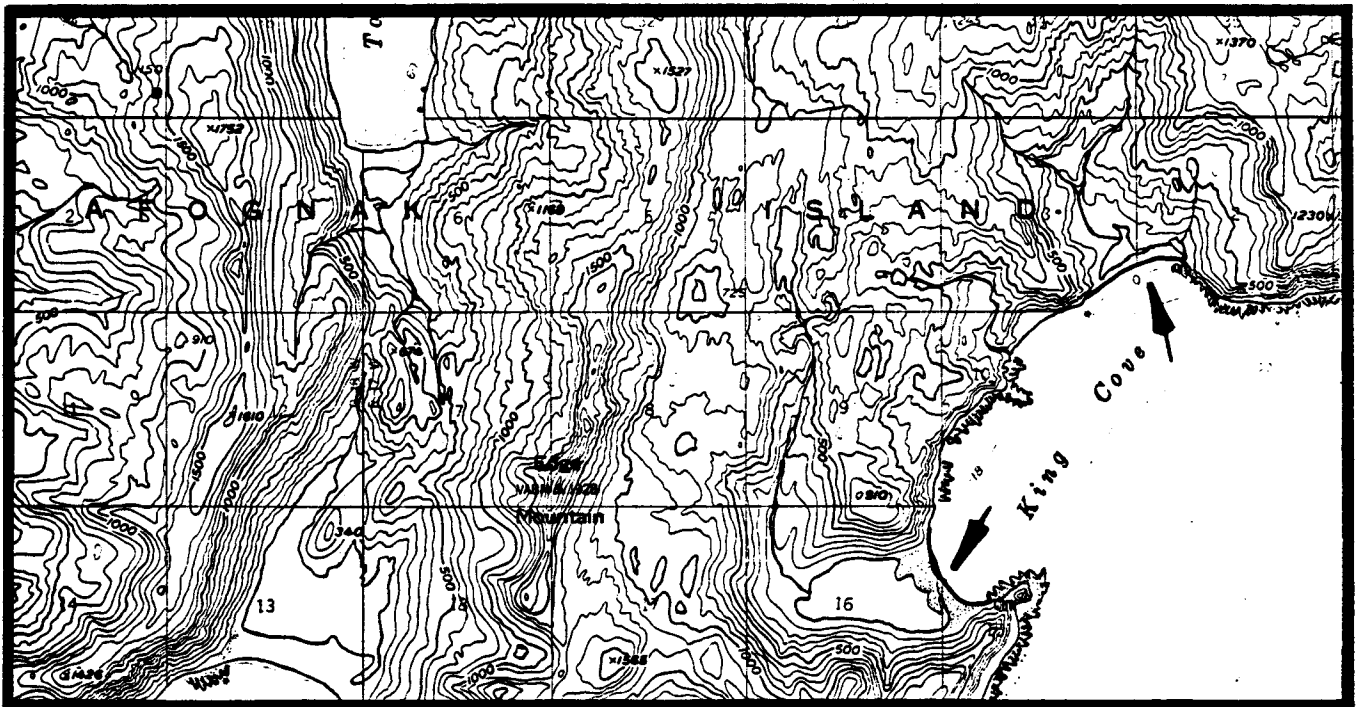
Legal Description: The areas of use are located within Sections 2, 3, 15, and 16, Township 23S, Range 17W, Seward Meridian.

Acreage: 60-foot wide shoreline easements

Purpose: Provides a landing area on the beach, a tie-up point for floatplanes and boats, and access to hunting (elk, deer, and occasionally bear).

Source: Roger Smith, ADF&G, July 31, 1984

Map:



AFOGNAK A-1

AFOGNAK R-3
(King Cove Lake)

General Location: The areas of use are located on the east and west shores of King Cove Lake.

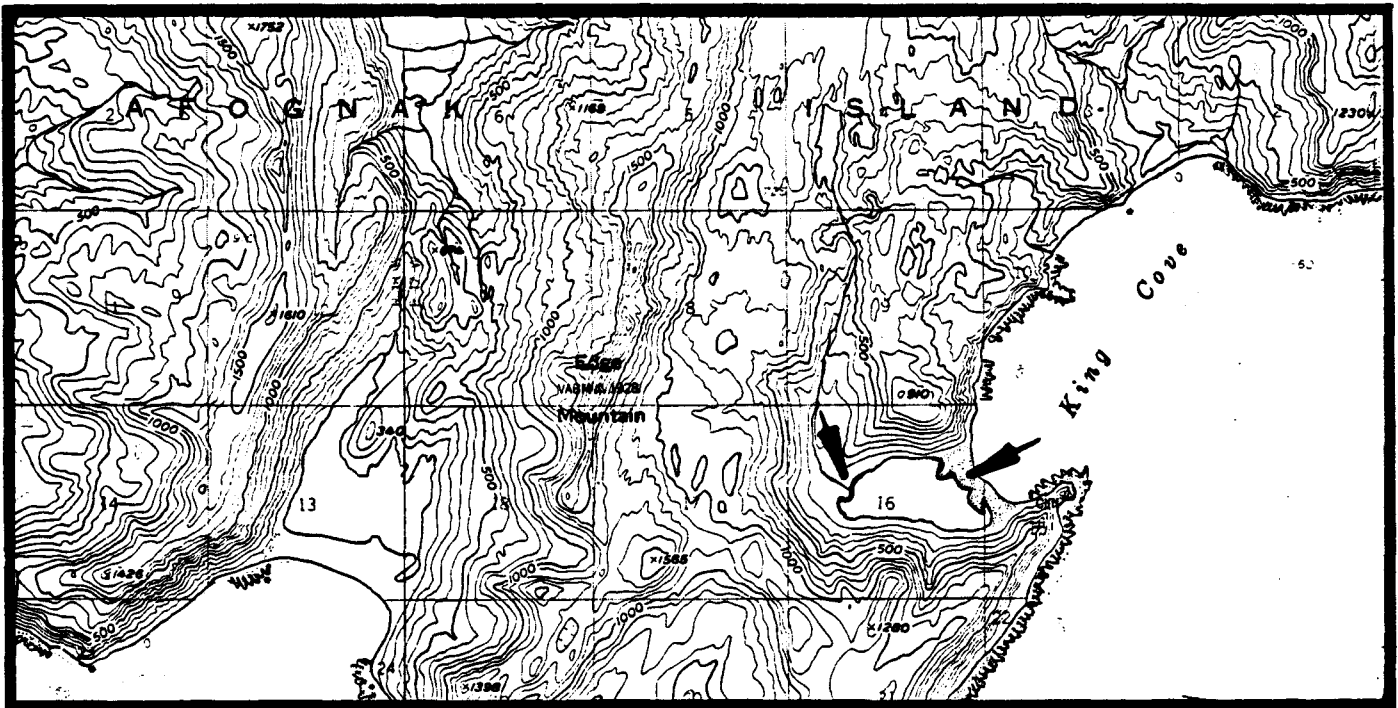
Legal Description: The areas of use are located within Section 16, Township 23S, Range 17W, Seward Meridian.

Acreage: 60-foot wide shoreline easements

Purpose: Provides a tie-up area for floatplanes and boats, and access to hunting (elk, deer, and occasionally bear).

Source: Roger Smith, ADF&G, July 31, 1984

Map:



AFOGNAK A-1

**AFOGNAK R-4
(Pillar Lake)**

General Location: The site is located on the southwest shore of Pillar Lake in the Tonki Cape Area, Afognak Island, approximately 30 miles northeast of the city of Kodiak.

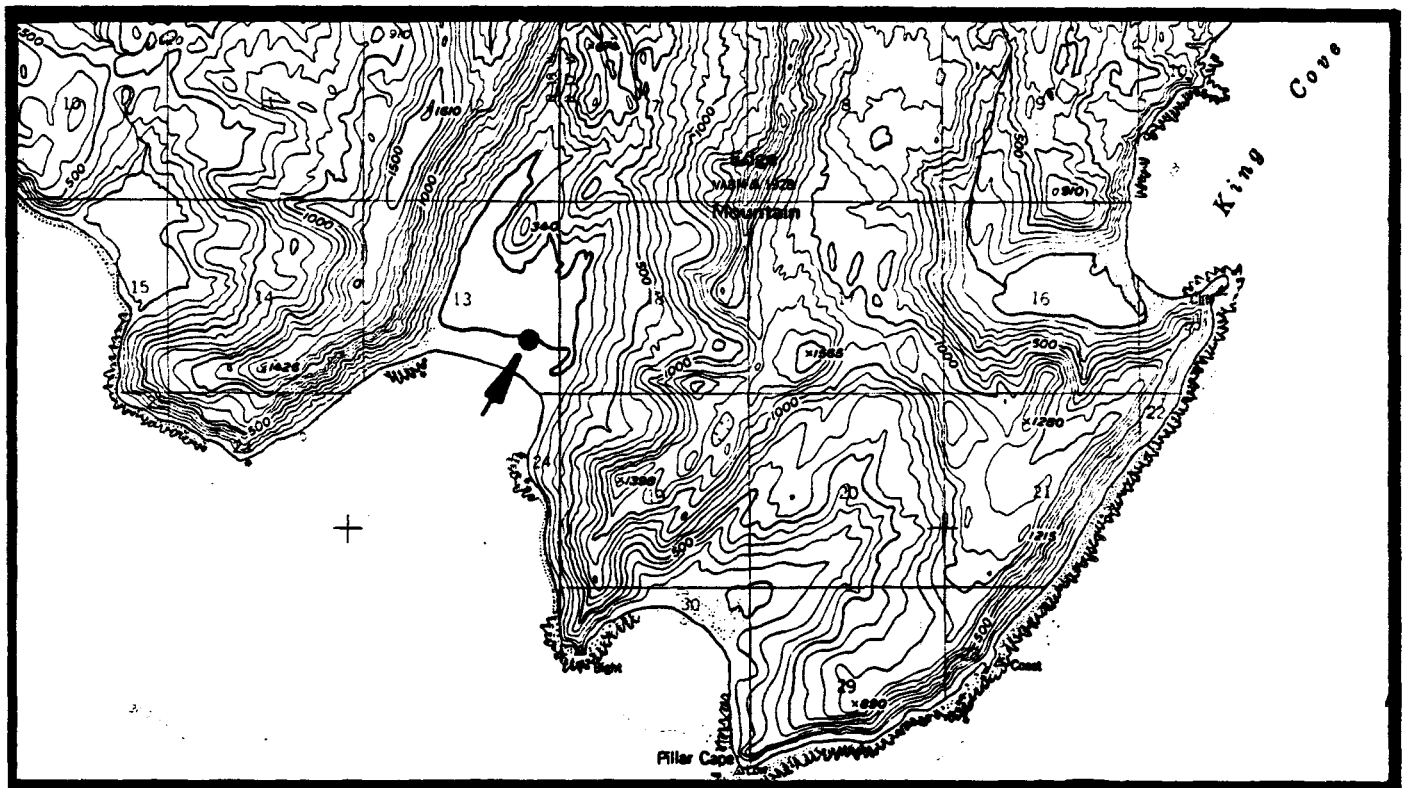
Legal Description: The site is located within Section 13, Township 23S, Range 18W, Seward Meridian.

Acreage: 5 acres and a 25-foot wide shoreline easement around the lake.

Purpose: For use as a campsite, a tie-up area for floatplanes and boats, wheeled plane landing on the beach, and access to hunting (deer, bear, and elk), and sportfishing (Dolly Varden).

Source: Roger Smith, ADF&G, July 31, 1984; John Murray, ADF&G, August 17, 1984.

Map:



AFOGNAK A-1

AFOGNAK R-5
(An unnamed cove)

General Location: The area of use is at the head of an unnamed cove which is located off the eastern shore of Izhut Bay.

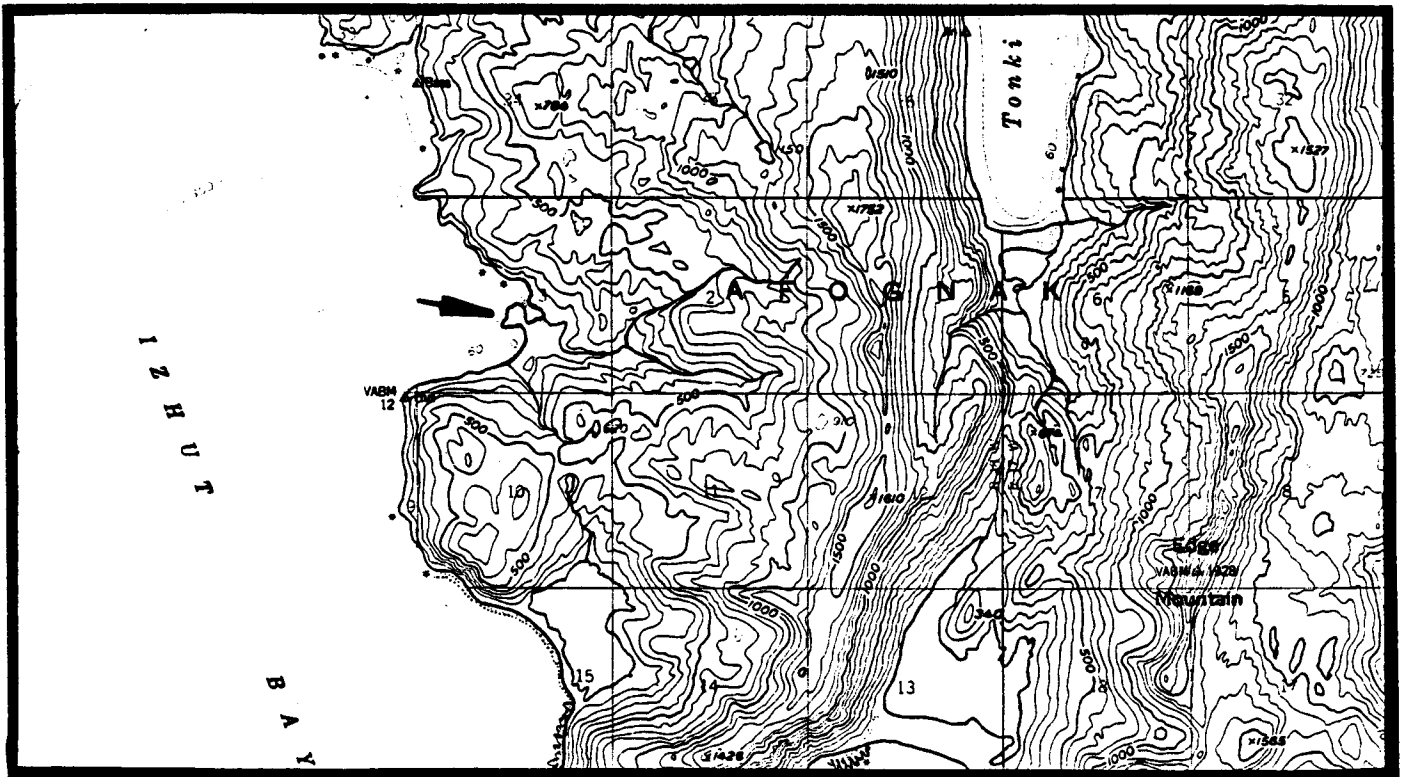
Legal Description: The area of use is located within Section 3, Township 23S, Range 18W, Seward Meridian.

Acreage: 60-foot wide shoreline easement

Purpose: Provides a tie-up point for boats and access to hunting (deer and elk).

Source: Roger Smith, ADF&G, July 31, 1984

Map:



AFOGNAK A-1

AFOGNAK R-6
(Saposa Bay)

General Location: The area of use are located near the mouth of Saposa Bay.

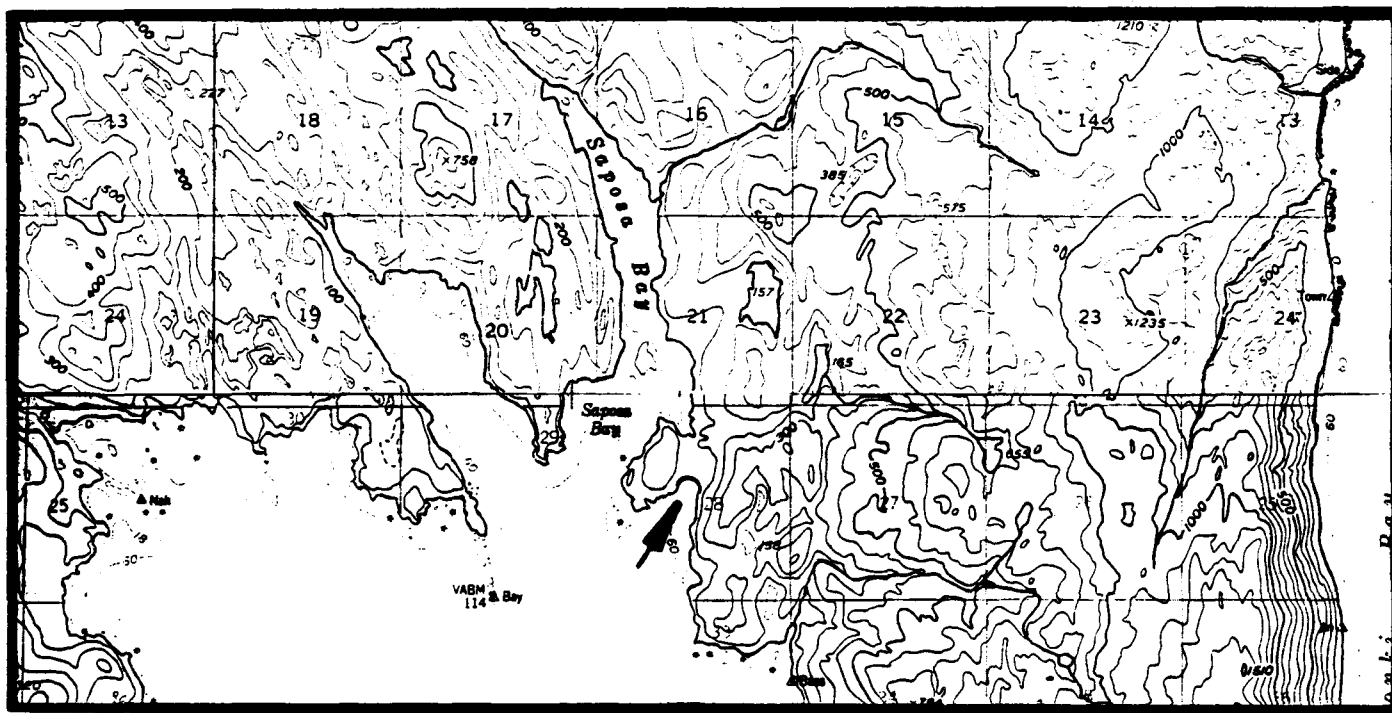
Legal Description: The area of use are located within Section 28, Township 22S, Range 18W, Seward Meridian.

Acreage: 60-foot wide shoreline easements

Purpose: Provides a tie-up area for floatplanes and boats, and access to hunting (deer and elk).

Source: Roger Smith, ADF&G, July 31, 1984

Map:



AFOGNAK A-1, B-1

AFOGNAK R-7
(McDonald's Lagoon)

General Location: The areas of use are located on the southern shore of McDonald's Lagoon.

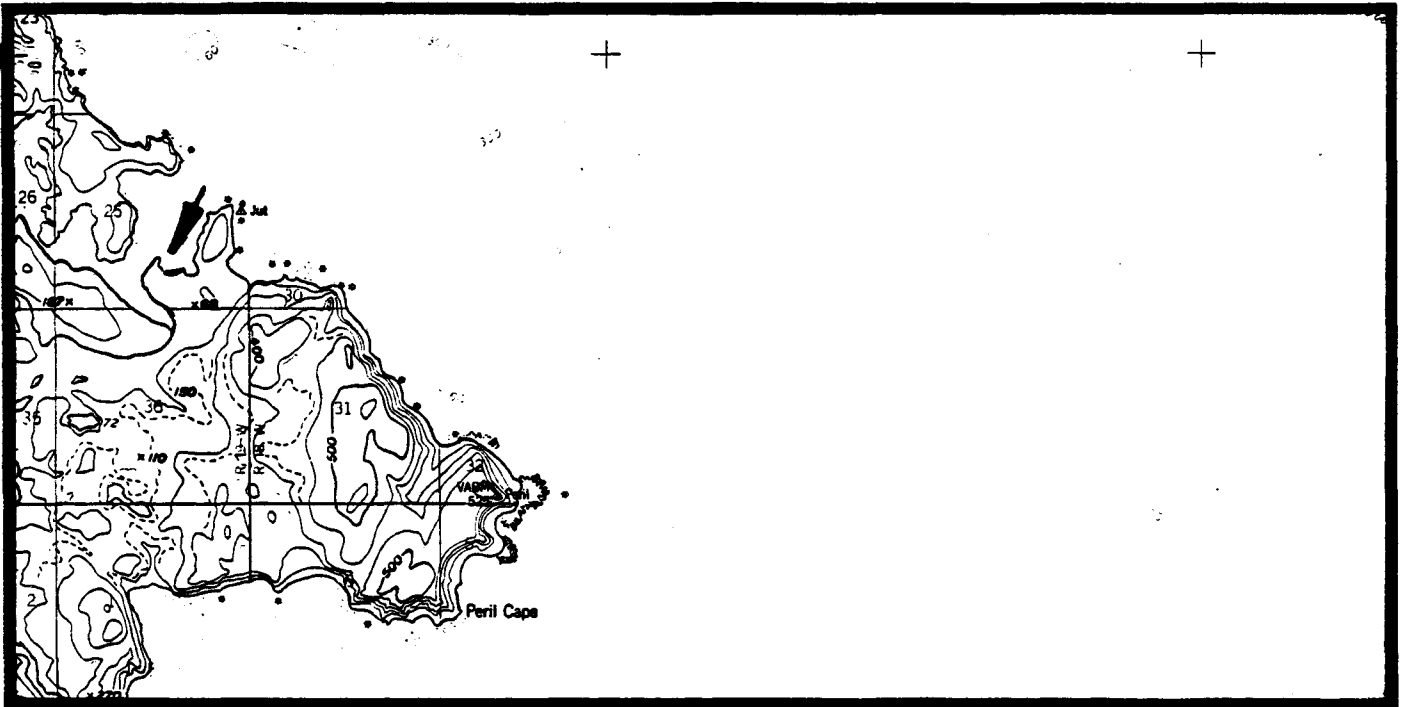
Legal Description: The areas of use are located within Sections 25, 26, and 36, Township 23S, Range 19W, Seward Meridian.

Acreage: 60-foot wide shoreline easements

Purpose: Provides a tie-up area for floatplanes and boats, and access to hunting (deer and elk).

Source: Roger Smith, ADF&G, July 31, 1984

Map:



AFOGNAK A-1

AFOGNAK R-8
(An unnamed lagoon)

General Location: The area of use is located on the southern shore of an unnamed lagoon which is located off the western portion of Izhut Bay.

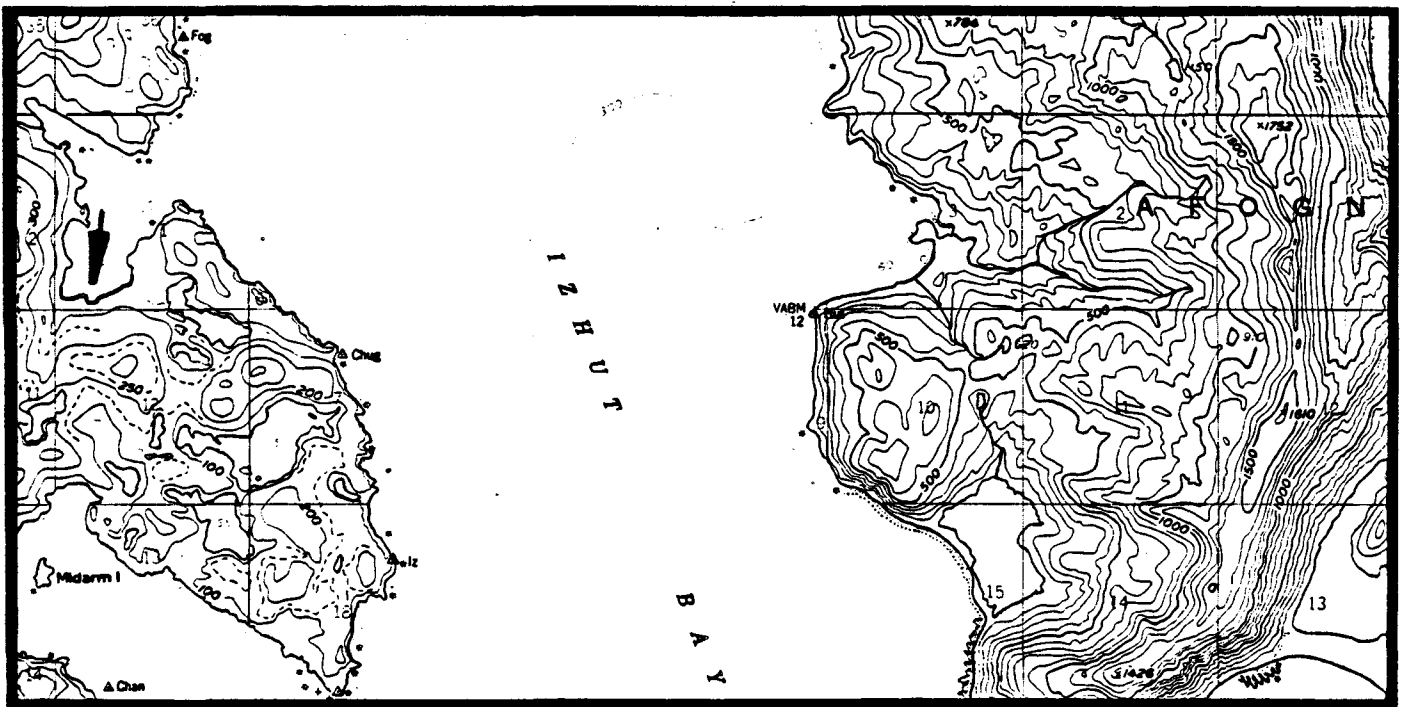
Legal Description: The area of use is located within Section 1, Township 22S, Range 19W, Seward Meridian.

Acreage: 60-foot wide shoreline easement

Purpose: Provides a tie-up point for boats and access to hunting (deer and elk).

Source: Roger Smith, ADF&G, July 31, 1984

Map:



AFOGNAK A-1

AFOGNAK R-9
(An unnamed cove)

General Location: The site is located at the head of an unnamed cove off of the eastern end of Duck Bay.

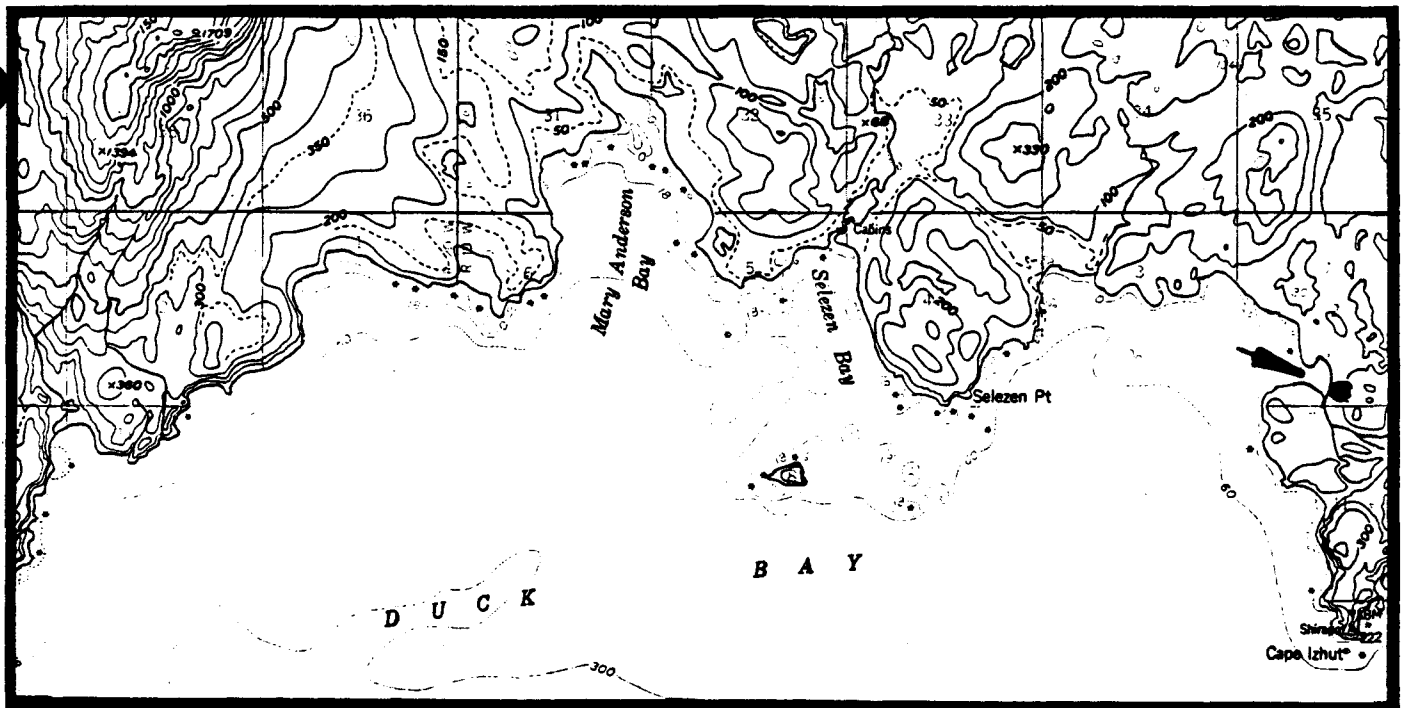
Legal Description: The site is located within Section 2, Township 24S, Range 19W, Seward Meridian.

Acreage: 5 acres and a 25-foot wide shoreline easement around the cove.

Purpose: For use as a campsite, and access to hunting (deer and elk).

Source: Roger Smith, ADF&G, July 20, 1984

Map:



AFOGNAK A-2

AFOGNAK R-10
(Little Kitoi Lake)

General Location: The site is located at the southern end of Little Kitoi Lake.

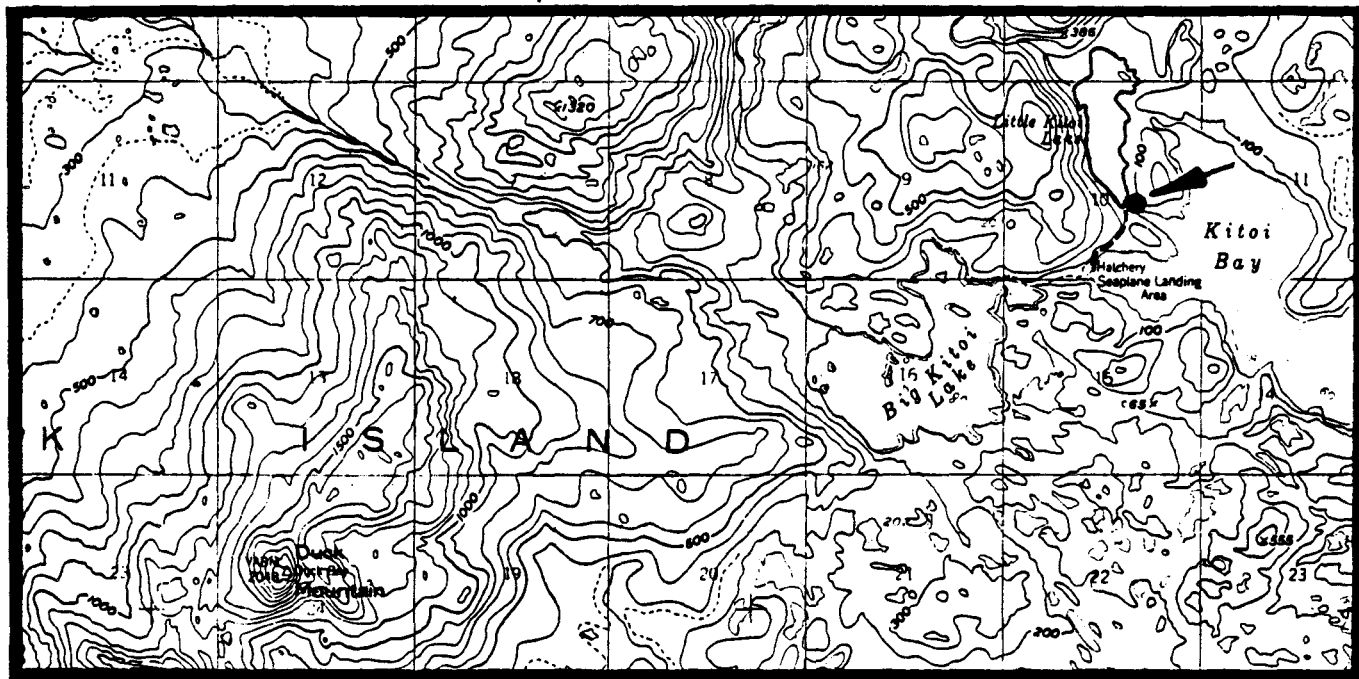
Legal Description: The site is located within Section 10, Township 23S, Range 19W, Seward Meridian.

Acreage: 5 acres, a 25-foot wide shoreline easement around the lake and a 25-foot wide access trail to the hatchery on Kitoi Bay.

Purpose: For use as a campsite, a tie-up area for floatplanes and boats, and access to hunting (elk, deer, and bear), and sportfishing (silver and red salmon, and Dolly Varden).

Source: Larry Van Daele, ADF&G, March 19, 1984; John Murray, ADF&G, August 17, 1984

Map:



AFOGNAK A-2

AFOGNAK R-11
(An unnamed lake)

General Location: The lake is located northwest of Big Kitoi Lake.

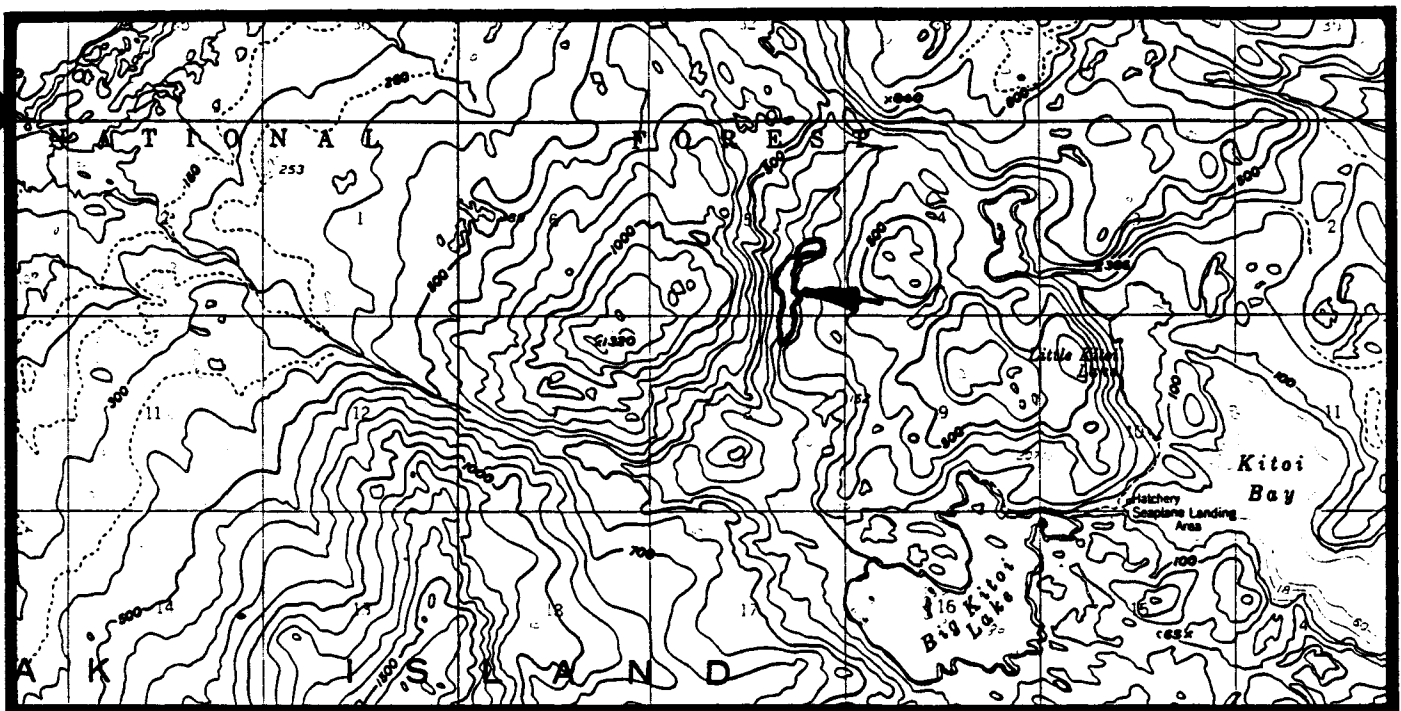
Legal Description: The lake is located within Sections 5 and 8, Township 23S, Range 19W, Seward Meridian.

Acreage: 60-foot wide shoreline easement

Purpose: Provides access to hunting (deer and elk).

Source: Roger Smith, ADF&G, July 31, 1984

Map:



AFOGNAK A-2

AFOGNAK R-12
(Big Kitoi Lake)

General Location: The site is located on the northwest shore of Big Kitoi Lake near the mouth of an unnamed stream.

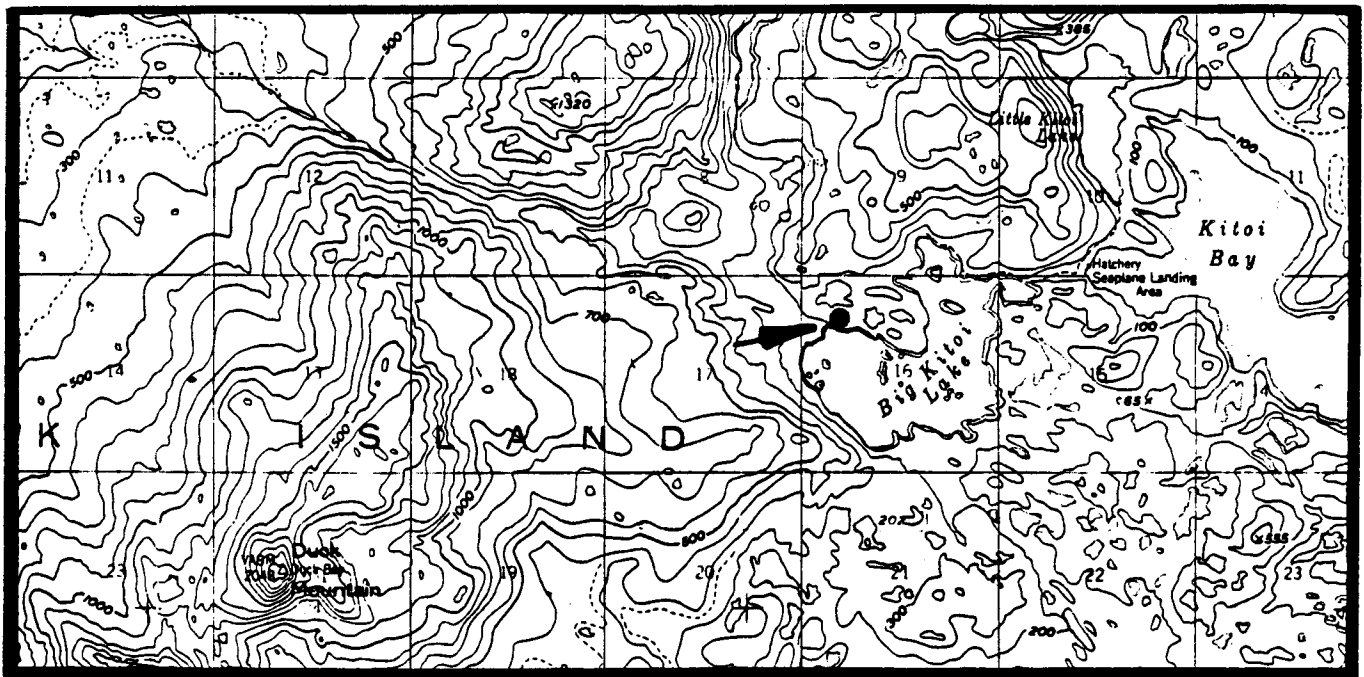
Legal Description: The site is located within Section 16, Township 23S, Range 19W, Seward Meridian.

Acreage: 5 acres, and a 25-foot wide shoreline easement around the west end of the lake.

Purpose: For use as a campsite, a tie-up area for floatplanes and boats, and access to hunting (elk, deer, and bear), and sportfishing (rainbow trout and Dolly Varden).

Source: Larry Van Daele, ADF&G, March 19, 1984; John Murray, ADF&G, August 17, 1984

Map:



AFOGNAK A-2

AFOGNAK R-13
(Selezen Bay - Little Afognak Lake)

General Location: One site is located at the head of Selezen Bay near the mouth of an unnamed stream. A second site is located on the southern shore of Little Afognak Lake, near its outlet.

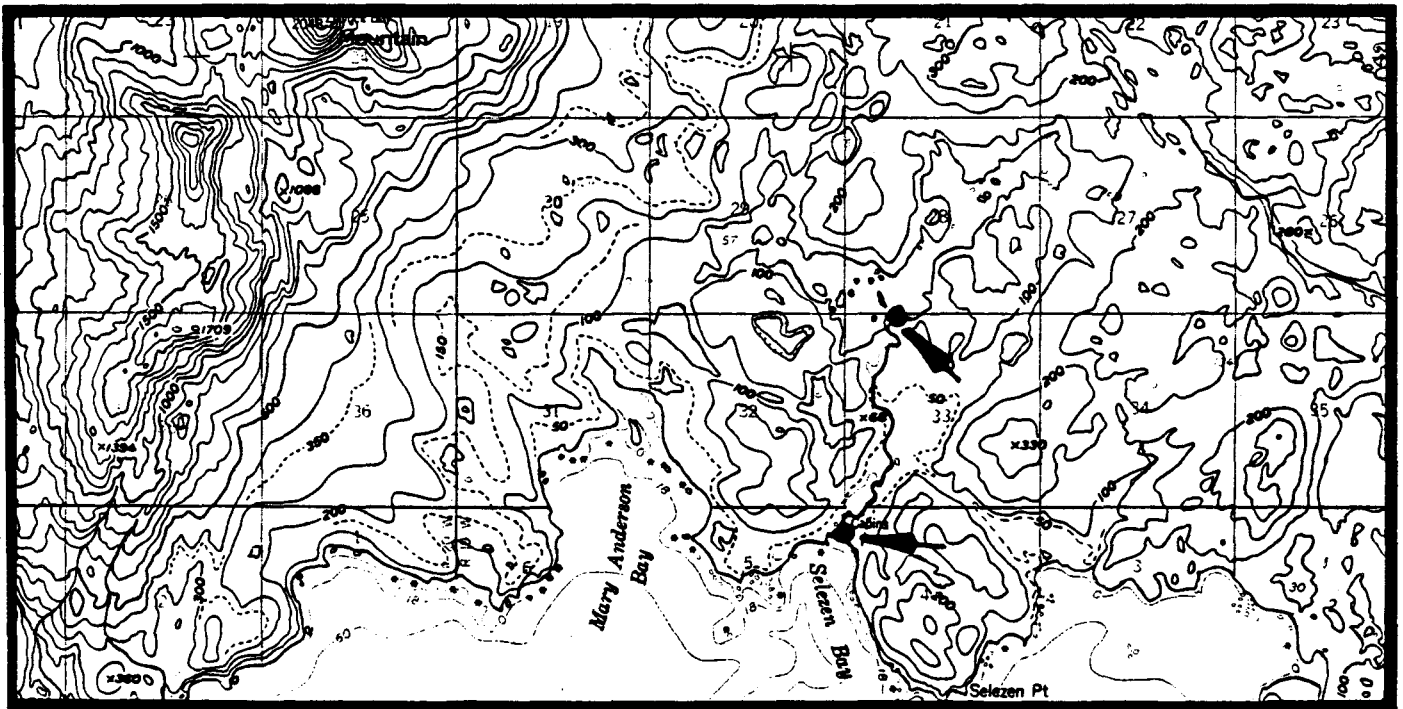
Legal Description: One site is located within Sections 4 and 5, Township 24S, Range 19W, Seward Meridian. The second site is located within Sections 28 and 33, Township 23S, Range 19W, Seward Meridian.

Acreage: 5 acres for each site, a 25-foot wide shoreline easement around the head of the bay, and a 25-foot wide streamside easement between the two sites.

Purpose: For use as a campsite, a tie-up area for floatplanes and boats, and access to hunting (deer) and sportfishing (red and silver salmon, Dolly Varden and rainbow trout).

Source: Roger Smith, ADF&G, March 20, 1985; John Murray, ADF&G, March 20, 1985.

Map:



AFOGNAK A-2

AFOGNAK R-14
(Mary Anderson Bay)

General Location: The site is located on the northeastern shore of Mary Anderson Bay.

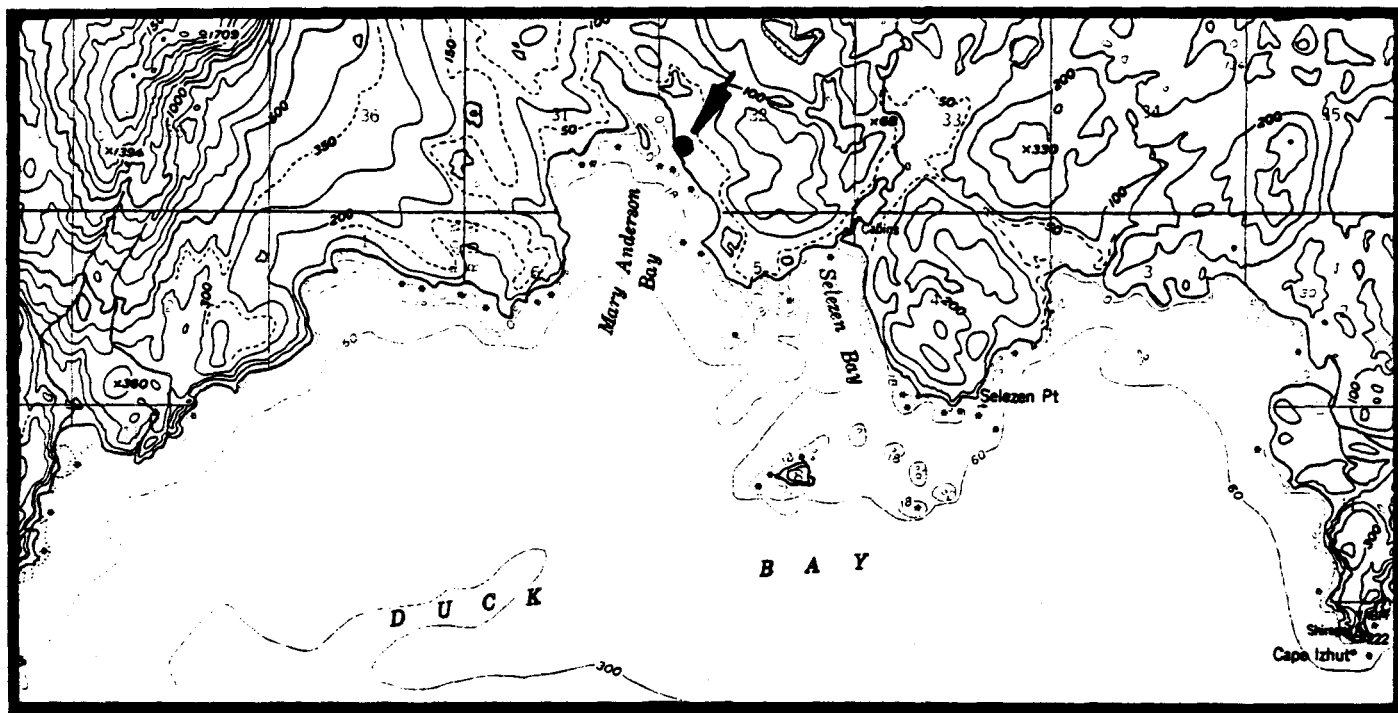
Legal Description: The site is located within Section 32, Township 23S, Range 19W, Seward Meridian.

Acreage: 5 acres and a 25-foot wide shoreline easement along a portion of the adjacent shore.

Purpose: For use as a campsite, a tie-up area for boats and floatplanes, and access to hunting (deer and elk).

Source: Roger Smith, ADF&G, July 20, 1984

Map:



AFOGNAK A-2

AFOGNAK R-15
(Big Kitoi Lake trail)

General Location: The trail goes from Big Kitoi Lake to Lilypad Lake by way of a game trail.

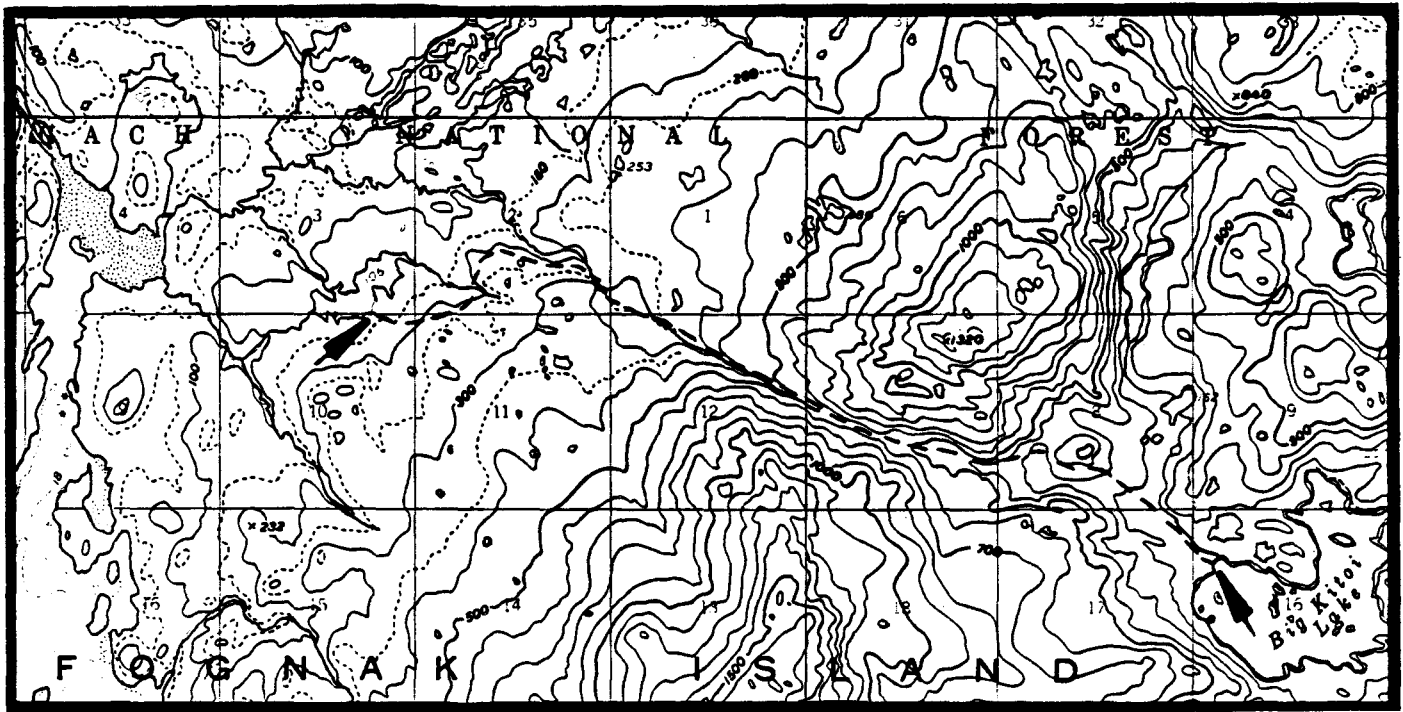
Legal Description: The trail is within Township 23S, Range 19W, and Township 23S, Range 20W, all within the Seward Meridian.

Acreage: 25-foot wide access trail

Purpose: Provides access to hunting (elk, deer, and bear).

Source: Roger Smith, ADF&G, July 31, 1984

Map:



AFOGNAK A-2

AFOGNAK R-16
(Lilly Pad Lake)

General Location: The site is located on the southeastern shore of Lilly Pad Lake.

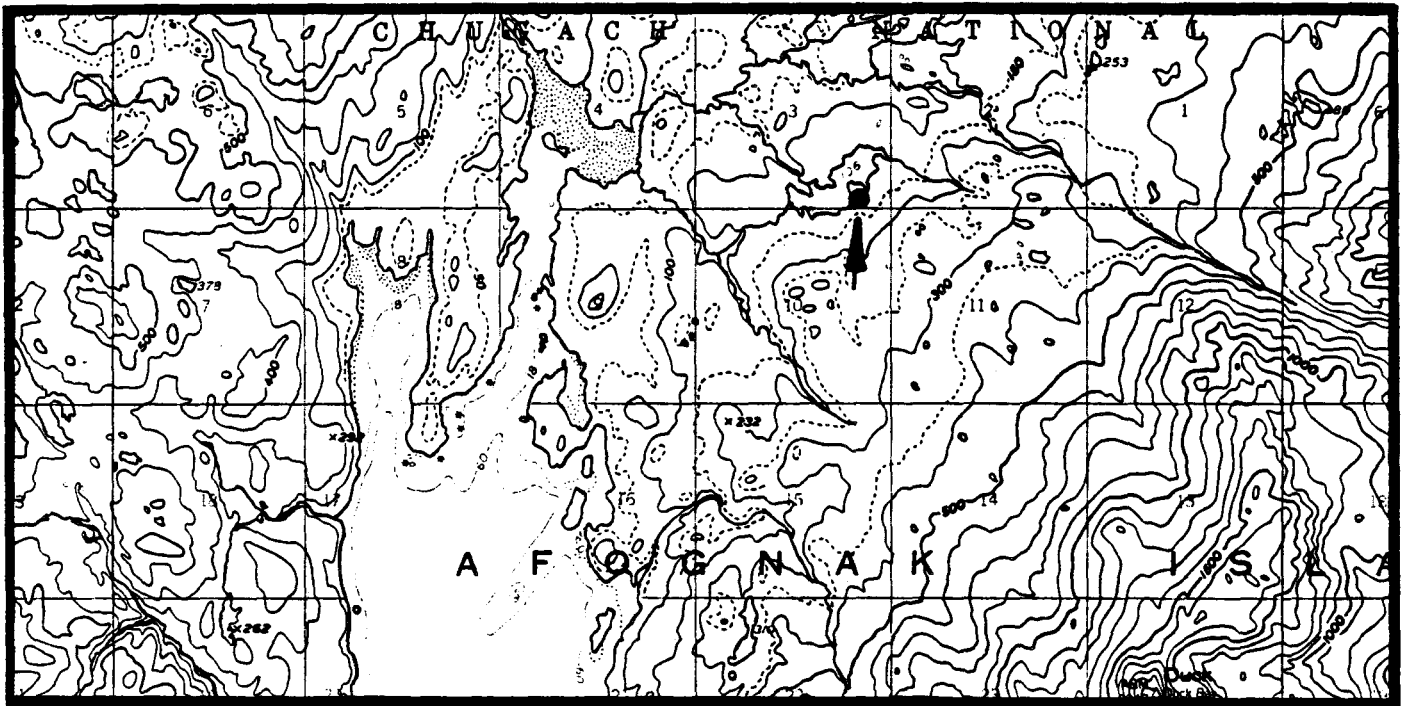
Legal Description: The site is located within Section 3, Township 23S, Range 20W, Seward Meridian.

Acres: 5 acres and a 25-foot wide shoreline easement around the lake.

Purpose: For use as a campsite, a floatplane tie-up, and access to hunting (bear, elk and deer), and sportfishing (silver and red salmon, and Dolly Varden).

Source: Roger Smith, ADF&G, July 20, 1984, John Murray, ADF&G, August 17, 1984.

Map:



AFOGNAK A-2

AFOGNAK R-17
(An unnamed creek)

General Location: The area of use is located along the lower one mile of an unnamed creek which flows into the head of Kazakof Bay.

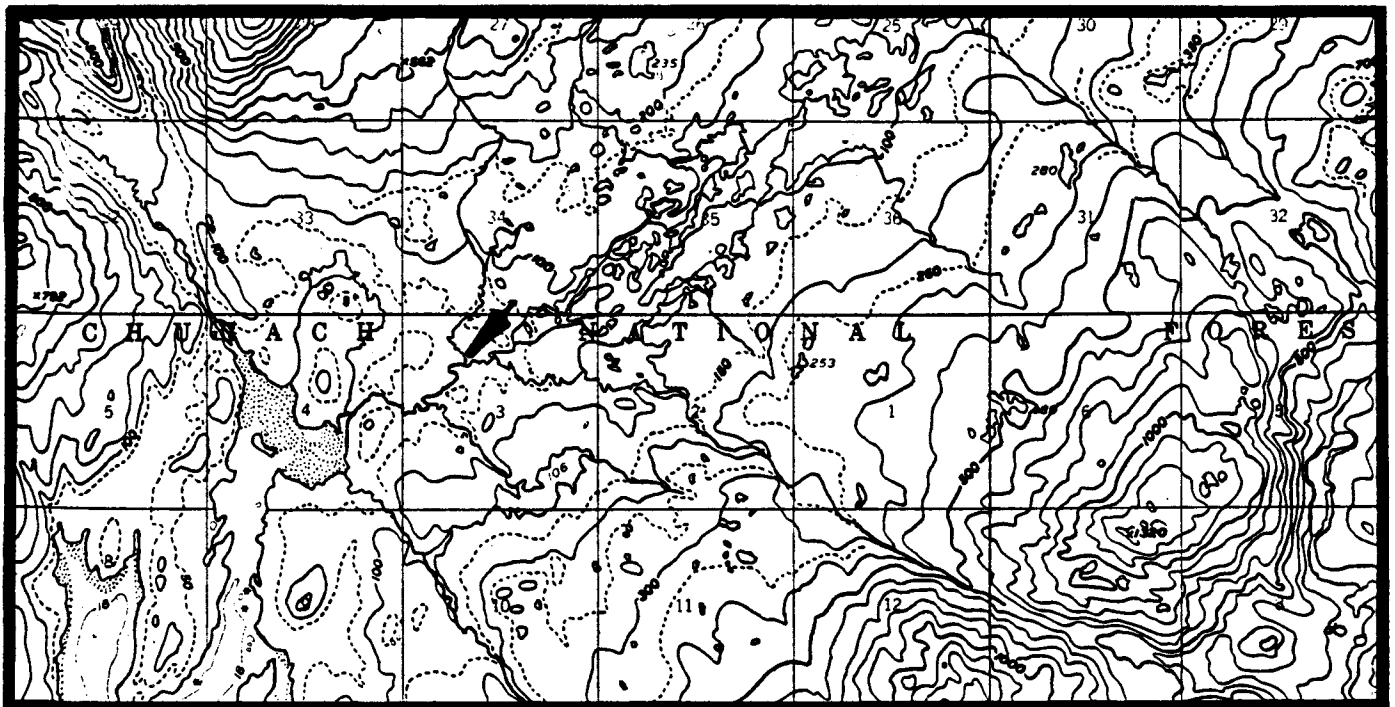
Legal Description: The area of use is located within Sections 3 and 4, Township 23S, Range 20W, Seward Meridian.

Acreage: 60-foot wide shoreline easement and a 25-foot wide streamside easement along the lower one mile of the creek.

Purpose: Provides a tie-up area for boats and access to sportfishing (silver salmon).

Source: John Murray, ADF&G, August 17, 1984

Map:



AFOGNAK A-2

AFOGNAK R-18
(Kazakof Bay or Danger Bay)

General Location: The sites are located at or near the head of Kazakof Bay.

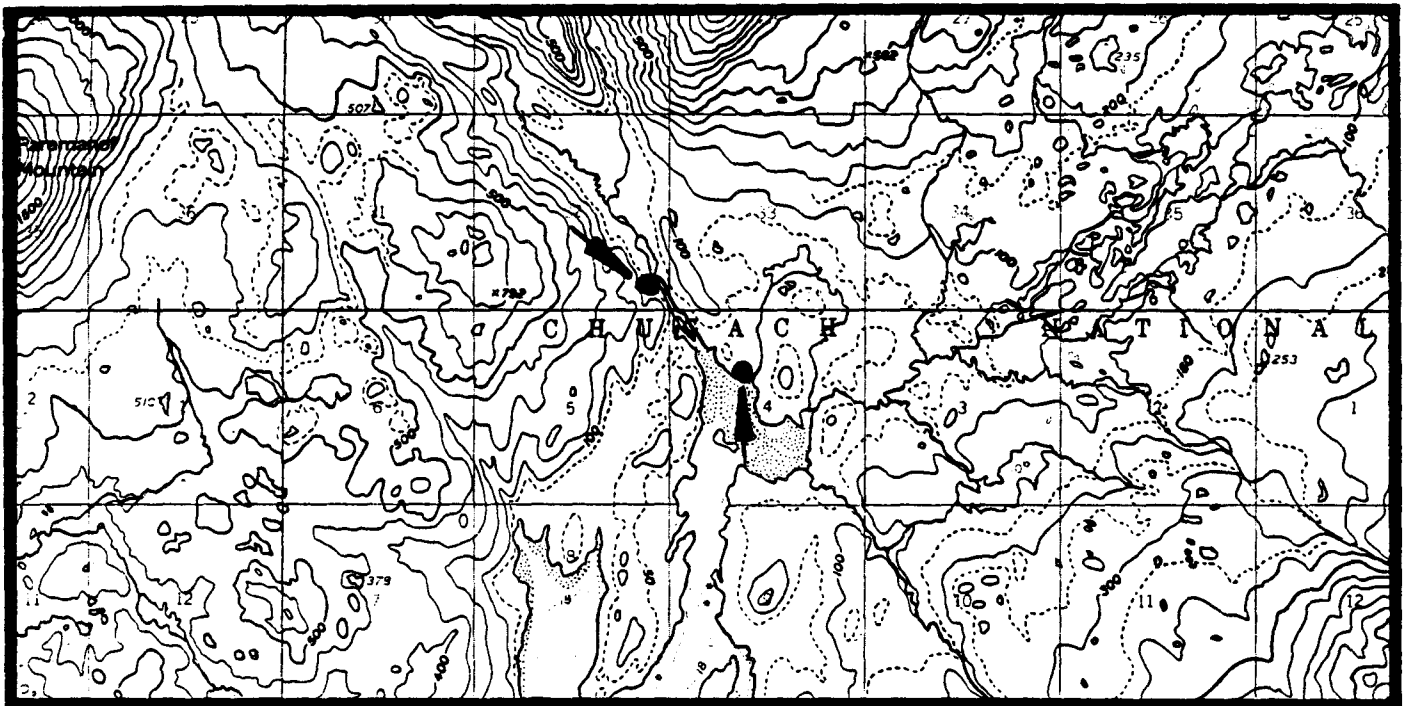
Legal Description: The sites are located within Section 32, Township 22S, Range 20W, and Section 4, Township 23S, Range 20W, all within the Seward Meridian.

Acreage: 5 acres for each site and a 25-foot wide streamside easement between the sites.

Purpose: For use as campsites, tie-ups for floatplanes and/or boats, and access to hunting (deer, elk, and bear), and sportfishing (silver salmon).

Source: Roger Smith, ADF&G, July 20, 1984

Map:



AFOGNAK A-2

AFOGNAK R-19
(Kazakof Bay)

General Location: The area of use is located at the head of the west arm of Kazakof Bay.

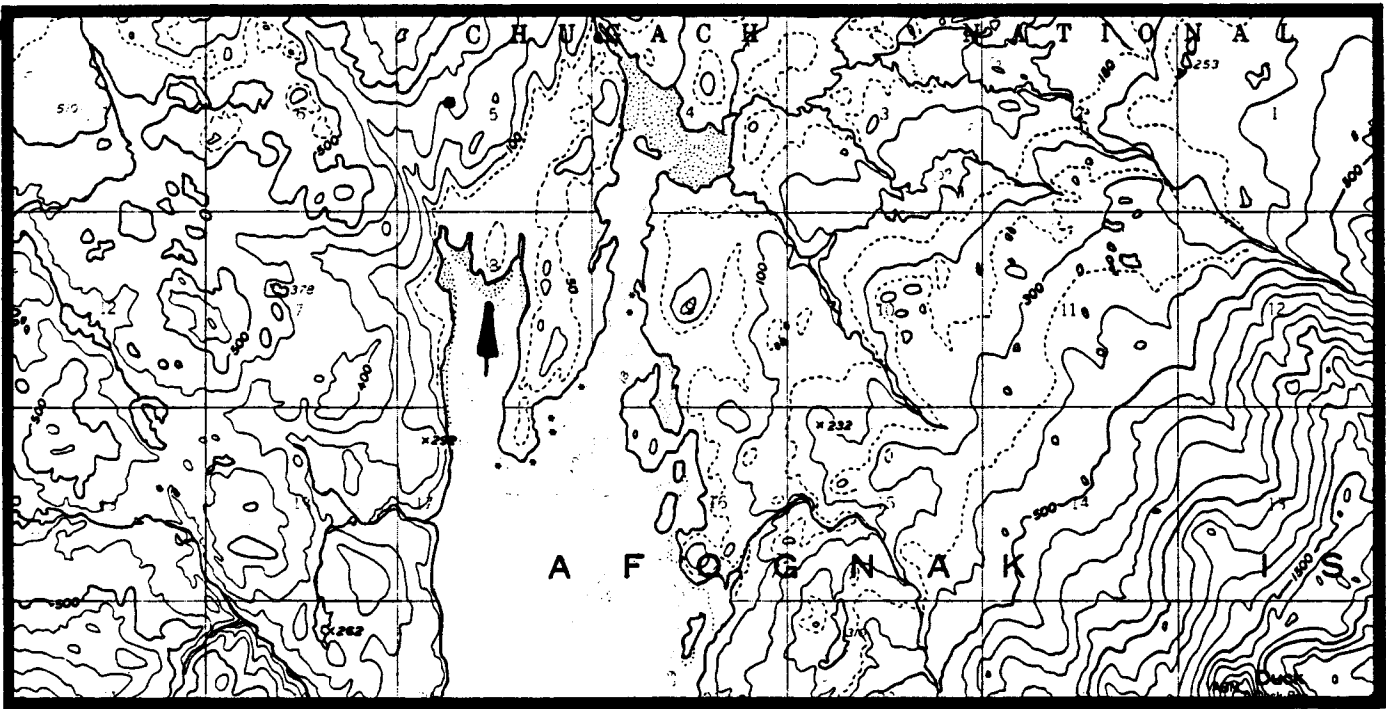
Legal Description: The area of use is located within Section 8, Township 23S, Range 20W, Seward Meridian.

Acreage: 60-foot wide shoreline easement

Purpose: Provides a tie-up area for boats and floatplanes, and access to hunting (deer, elk, and bear).

Source: Roger Smith, ADF&G, July 20, 1984

Map:



AFOGNAK A-2

AFOGNAK R-20
(Kazakof Bay)

General Location: The area of use is located at the head of a small bay on the western side of Kazakof Bay.

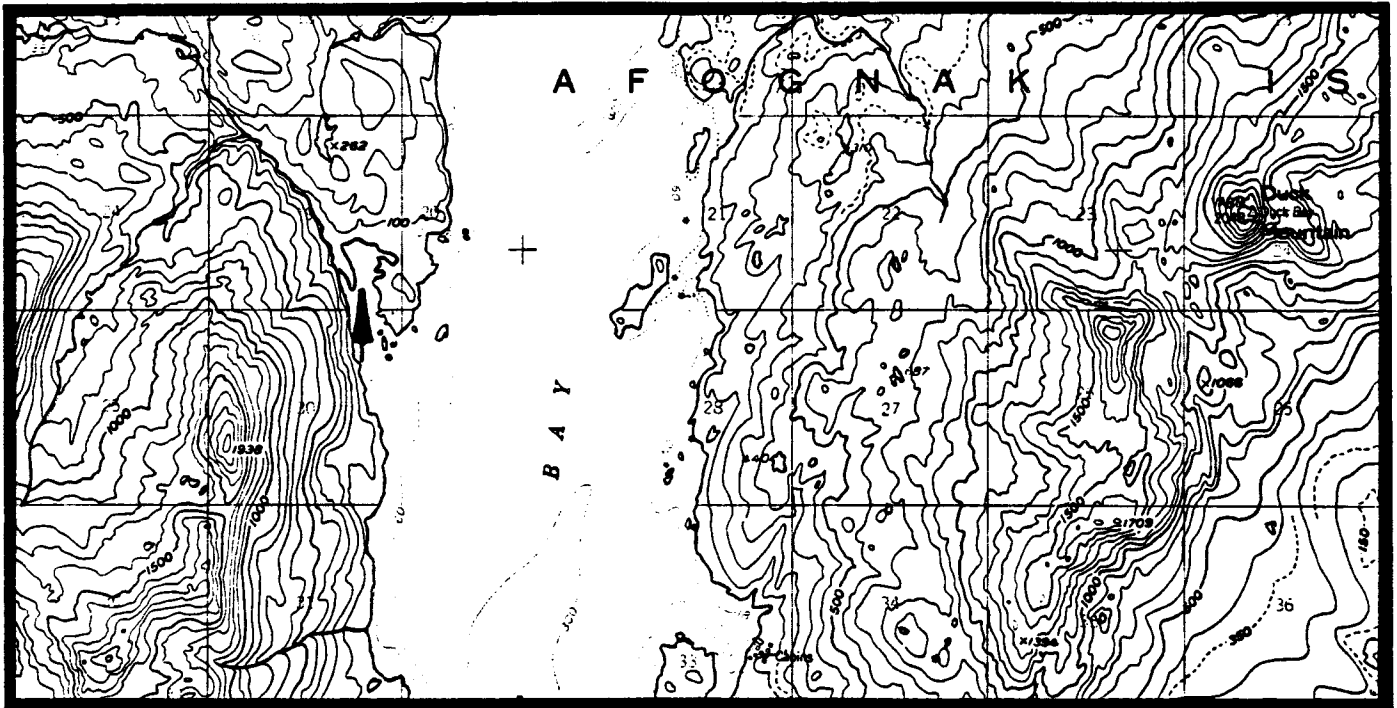
Legal Description: The area of use is located within Section 19, Township 23S, Range 20W, Seward Meridian.

Acreage: 60-foot wide shoreline easement

Purpose: Provides access to hunting (deer).

Source: Roger Smith, ADF&G, July 20, 1984

Map:



AFOGNAK A-2

**AFOGNAK R-21
(Marka Creek)**

General Location: The site is located near the mouth of Marka Creek.

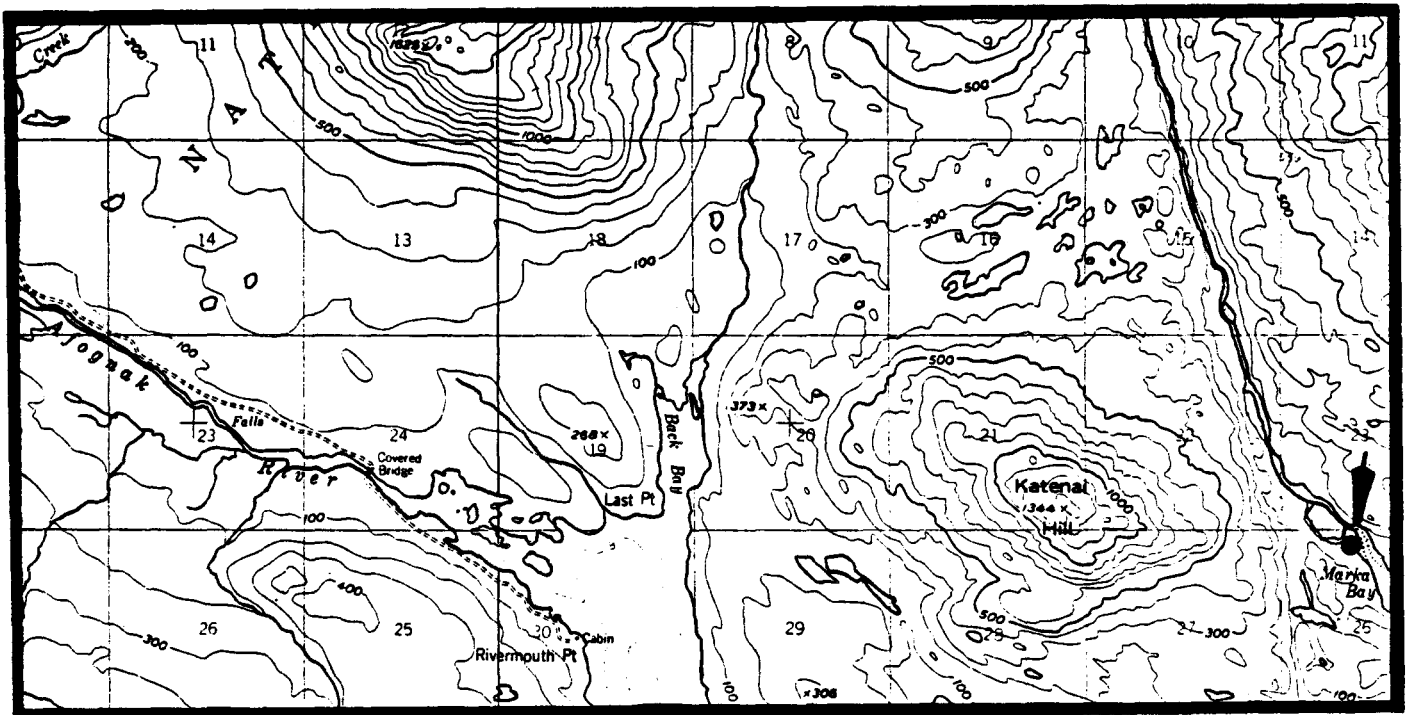
Legal Description: The site is located within Section 26, Township 24S, Range 21W, Seward Meridian.

Acreage: 5 acres and a 25-foot wide streamside easement along the lower two miles of the creek.

Purpose: For use as a campsite, a tie-up for boats, and access to sportfishing (silver and red salmon, rainbow trout, steelhead, and Dolly Varden).

Source: John Murray, ADF&G, August 17, 1984

Map:



AFOGNAK A-3

AFOGNAK R-22
(Settlement Point)

General Location: The area of use is located east of Settlement Point.

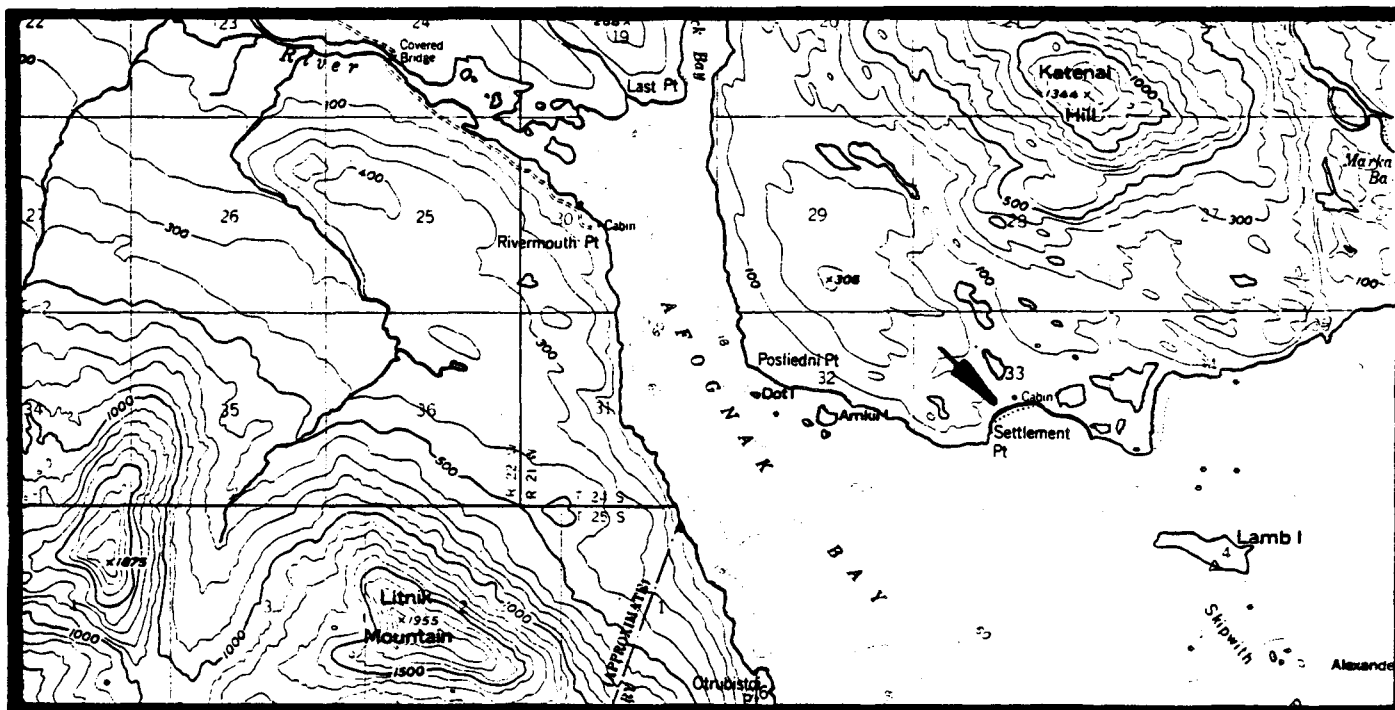
Legal Description: The area of use is located within Section 33, Township 24S, Range 21W, Seward Meridian.

Acreage: 60-foot wide shoreline easement

Purpose: Provides access to hunting (deer).

Source: Roger Smith, ADF&G, July 20, 1984

Map:



AFOGNAK A-3

AFOGNAK R-23
(Marka Lake)

General Location: The lake is located at the headwaters of Marka Creek which flows into Marka Bay.

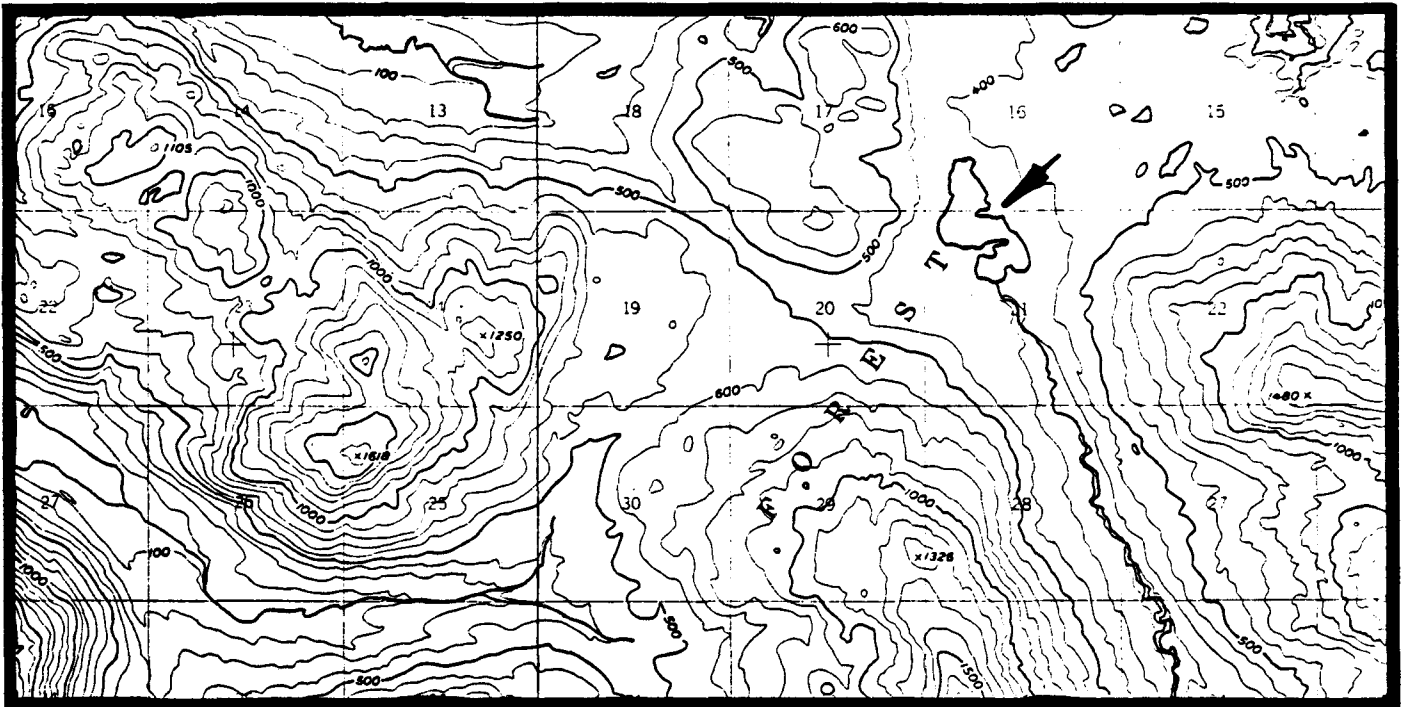
Legal Description: The lake is located within Sections 16 and 21, Township 23S, Range 21W, Seward Meridian.

Acreage: 60-foot wide shoreline easement

Purpose: Provides a tie-up area for floatplanes, and access to hunting (elk and deer).

Source: Roger Smith, ADF&G, July 20, 1984

Map:



AFOGNAK A-3

AFOGNAK R-24
(An unnamed lake)

General Location: The lake is located southwest of Paramanof Mountain.

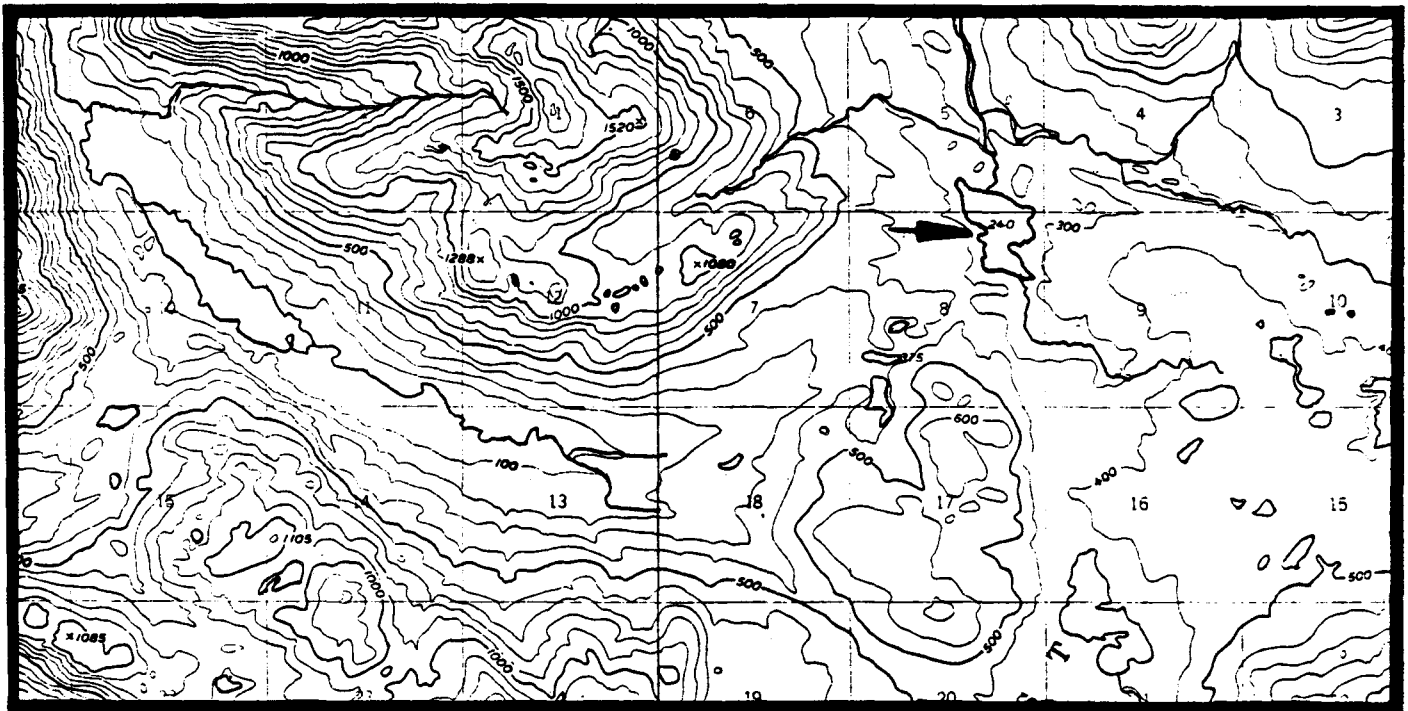
Legal Description: The lake is located within Sections 5 and 8, Township 23S, Range 21W, Seward Meridian.

Acreeage: 60-foot wide shoreline easement around the lake.

Purpose: Provides a tie-up area for floatplanes and access to hunting (elk and deer).

Source: Roger Smith, ADF&G, July 20, 1984

Map:



AFOGNAK A-3

AFOGNAK R-25
(Arm of Paramanof Bay)

General Location: The site is located near the head of the southeastern arm of Paramanof Bay.

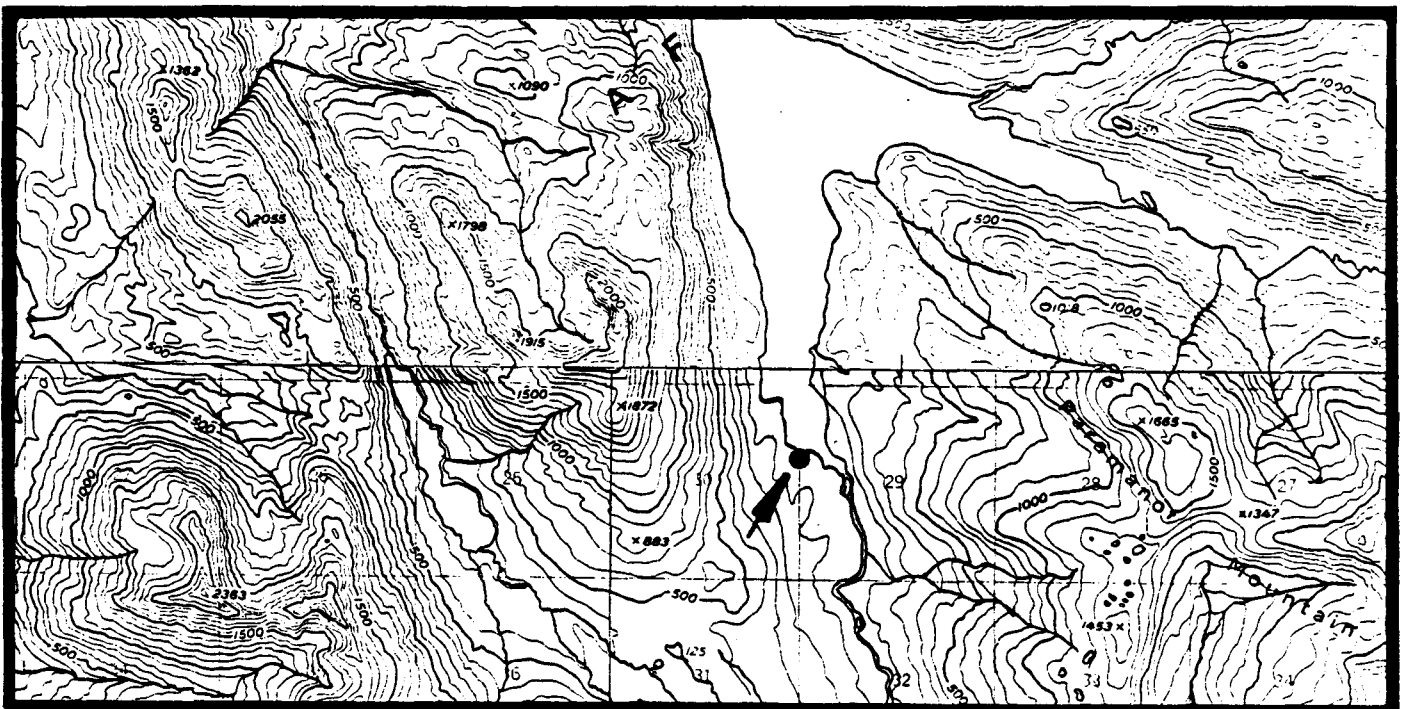
Legal Description: The site is located within Sections 29 and 30, Township 22S, Range 21W, Seward Meridian.

Acreage: 5 acres, a 25-foot wide streamside easement along the lower one-mile of an unnamed stream, and a 25-foot wide shoreline easement along the southern end of the bay.

Purpose: For use as a campsite, a tie-up area for floatplanes and boats, and access to hunting (elk, deer, and bear), and sportfishing (silver salmon and Dolly Varden).

Source: Roger Smith, ADF&G, July 20, 1984; John Murray, ADF&G, August 17, 1984.

Map:



AFOGNAK A-3, B-3

AFOGNAK R-26
(Back Bay)

General Location: The area of use is around the whole shoreline of Back Bay.

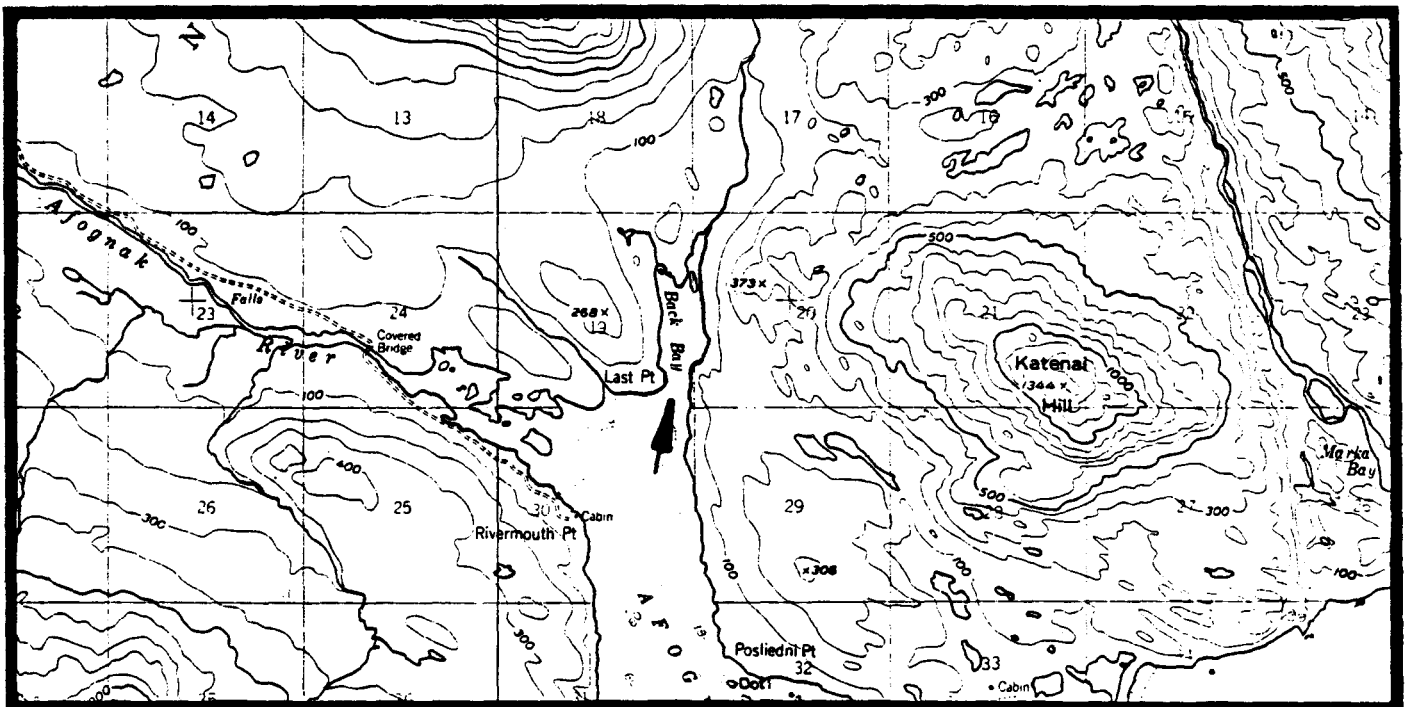
Legal Description: The area of use is located within Sections 19 and 20, Township 24S, Range 21W, Seward Meridian.

Acreage: 60-foot wide shoreline easement

Purpose: Provides a tie-up for boats and access to hunting (deer, bear, and elk).

Source: Roger Smith, ADF&G, July 20, 1984

Map:



AFOGNAK A-3

AFOGNAK R-27
(Lipsett Point)

General Location: The area of use is located just west of Lipsett Point.

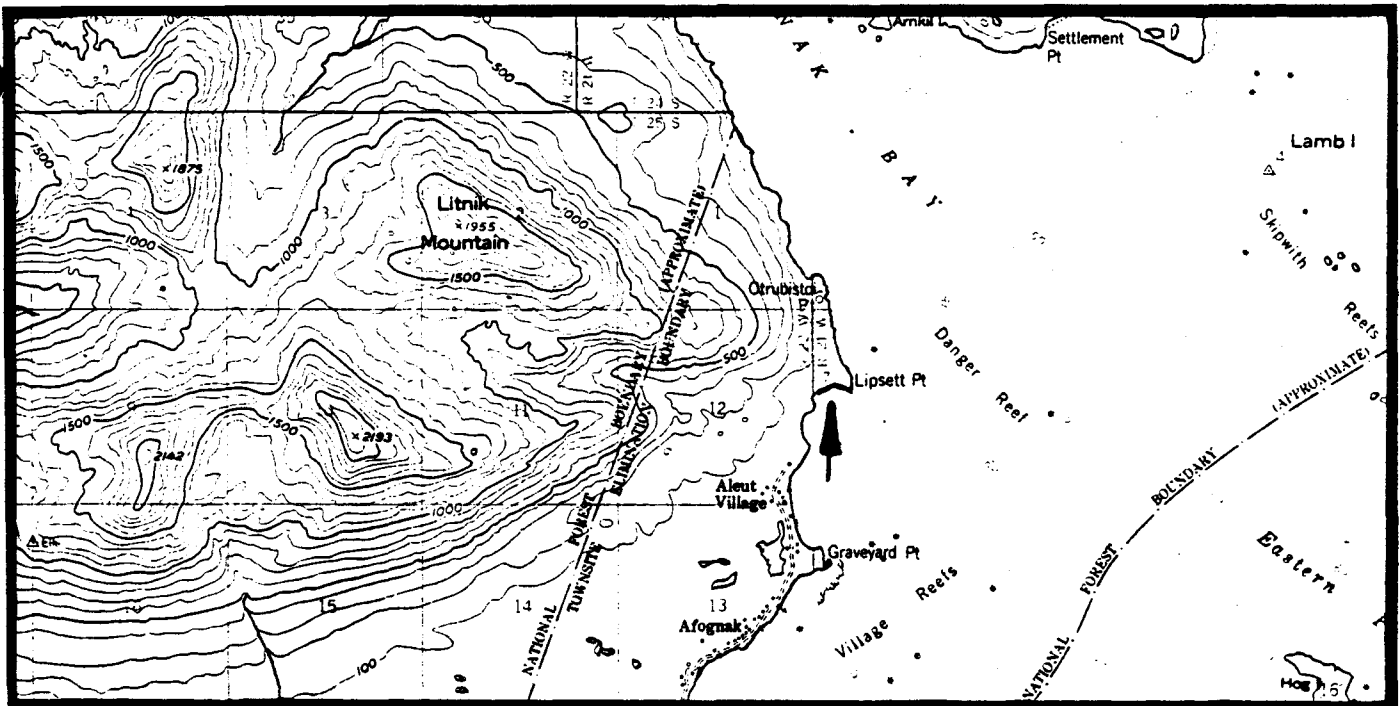
Legal Description: The area of use is located within Section 7, Township 25S, Range 21W, Seward Meridian.

Acreage: 60-foot wide shoreline easement

Purpose: Provides a tie-up area for boats, and access to hunting (deer) and beachcombing.

Source: Roger Smith, ADF&G, July 20, 1984

Map:



AFOGNAK A-3

AFOGNAK R-28
(Afognak River)

General Location: The sites are located at the east and west ends of Afognak River.

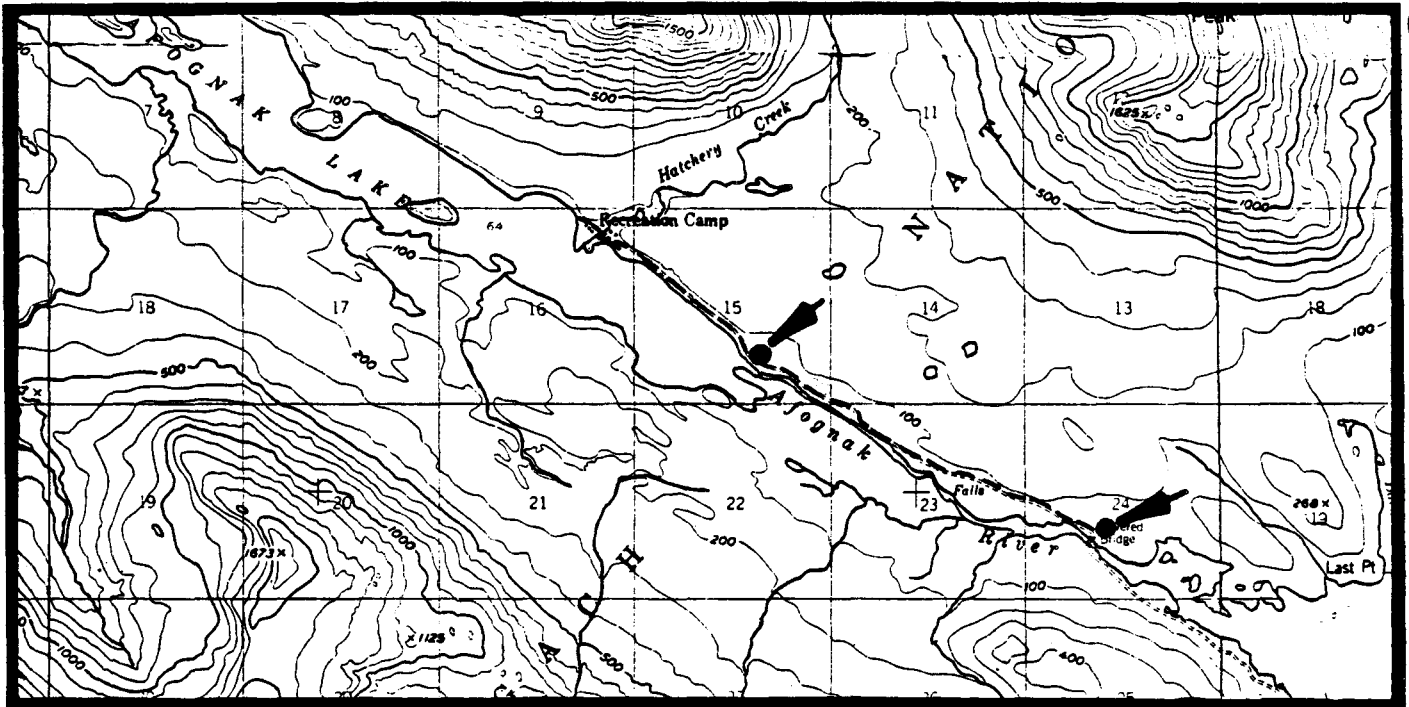
Legal Description: The sites are located within Sections 15 and 24, Township 24S, Range 22W, Seward Meridian.

Acreage: 5 acres per site, and use of an existing military road between the sites and on to Recreation Camp.

Purpose: For use as campsites, tie-up areas for floatplanes and boats, and access to sportfishing (red, silver, pink, and chum salmon).

Source: John Murray, ADF&G, August 17, 1984

Map:



AFOGNAK A-3

AFOGNAK R-29
(Afognak Lake)

General Location: The area of use is located near the outlet of Afognak Lake.

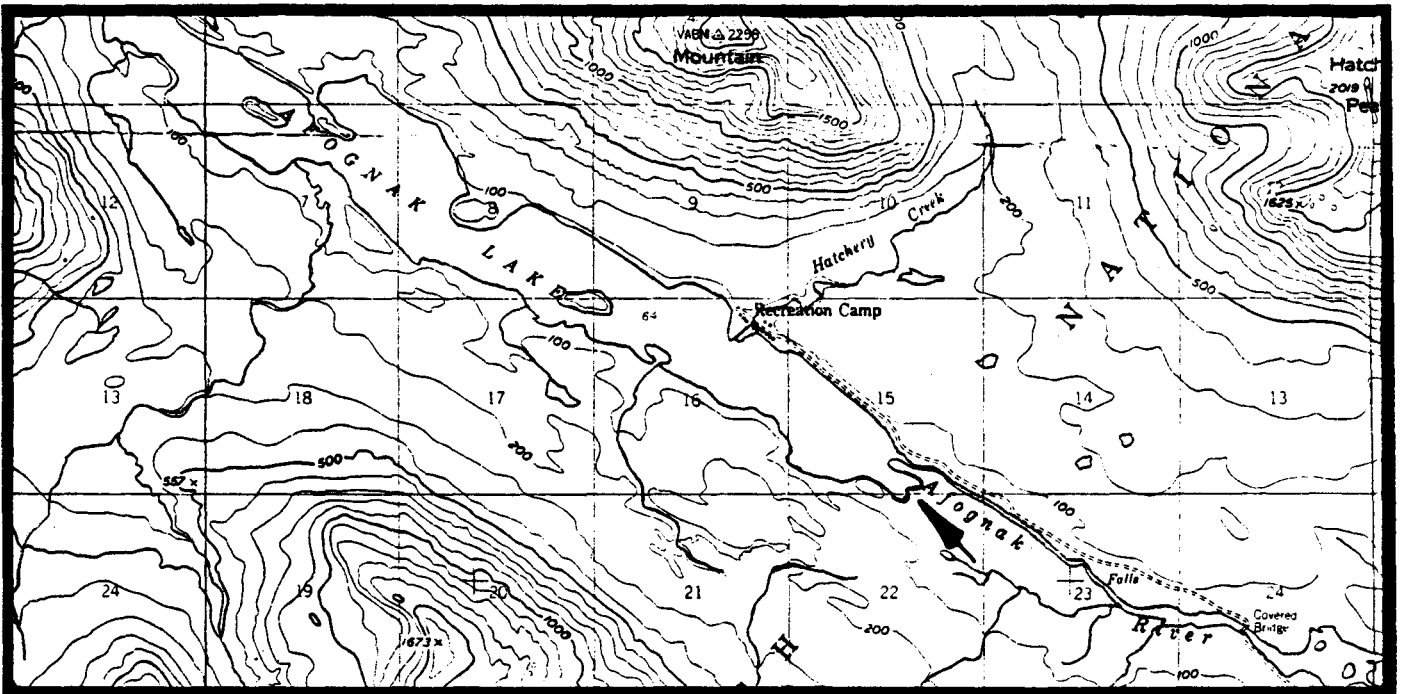
Legal Description: The area of use is located within Sections 15 and 22, Township 24S, Range 22W, Seward Meridian.

Acreage: 60-foot wide shoreline easement

Purpose: Provides a tie-up area for floatplanes and boats, and access to hunting (elk, deer, and bear), and sportfishing (salmon).

Source: Larry Van Daele, ADF&G, March 19, 1984; Roger Smith; ADF&G, July 31, 1984.

Map:



AFOGNAK A-3

AFOGNAK R-30
(Afognak Lake)

General Location: The site is located on the north shore of Afognak Lake near Recreation Camp.

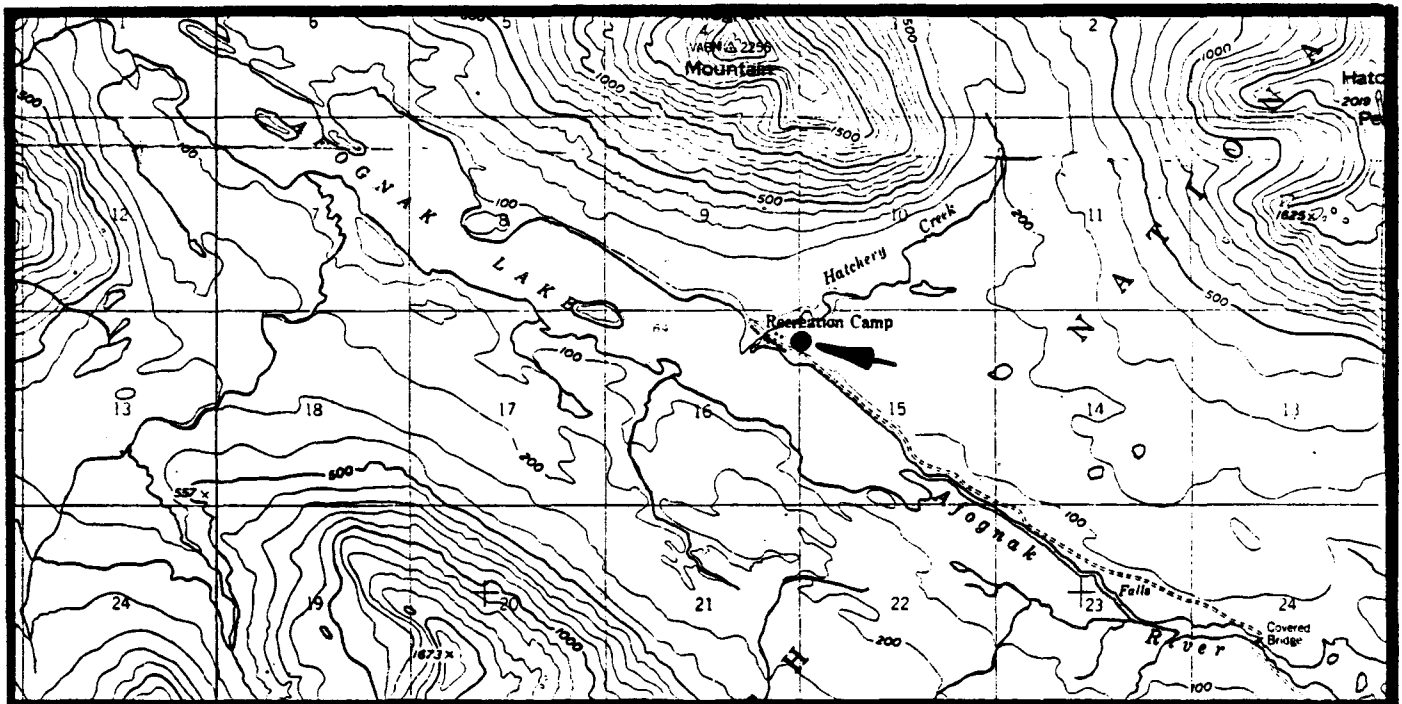
Legal Description: The site is located within Sections 15 and 16, Township 24S, Range 22W, Seward Meridian.

Acreage: 5 acres

Purpose: For use as a campsite, a tie-up area for boats, and access to hunting (elk, deer, and bear), and sportfishing (salmon).

Source: Larry Van Daele, ADF&G, March 19, 1984; Roger Smith, ADF&G, July 20, 1984; John Murray, ADF&G, August 17, 1984.

Map:



AFOGNAK A-3

**AFOGNAK R-31
(Malina Bay)**

General Location: The areas of use are located near the head of Malina Bay.

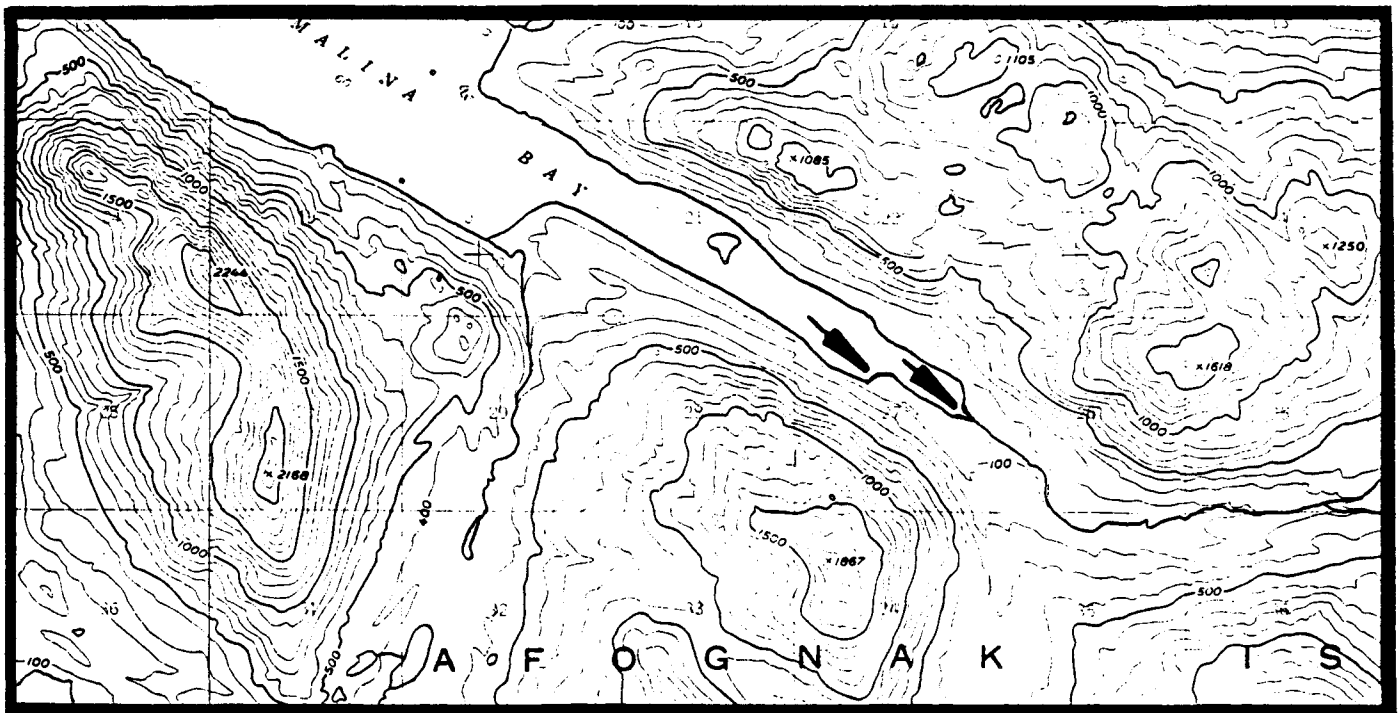
Legal Description: The areas of use are located within Section 27, Township 23S, Range 22W, Seward Meridian.

Acreage: 60-foot wide shoreline easement

Purpose: Provides a tie-up area for boats, and access to hunting (elk, deer, and bear).

Source: Roger Smith, ADF&G, July 20, 1984

Map:



AFOGNAK A-3

AFOGNAK R-32
(Lily Pad Lake)

General Location: The lake is located northeast of Malina Bay.

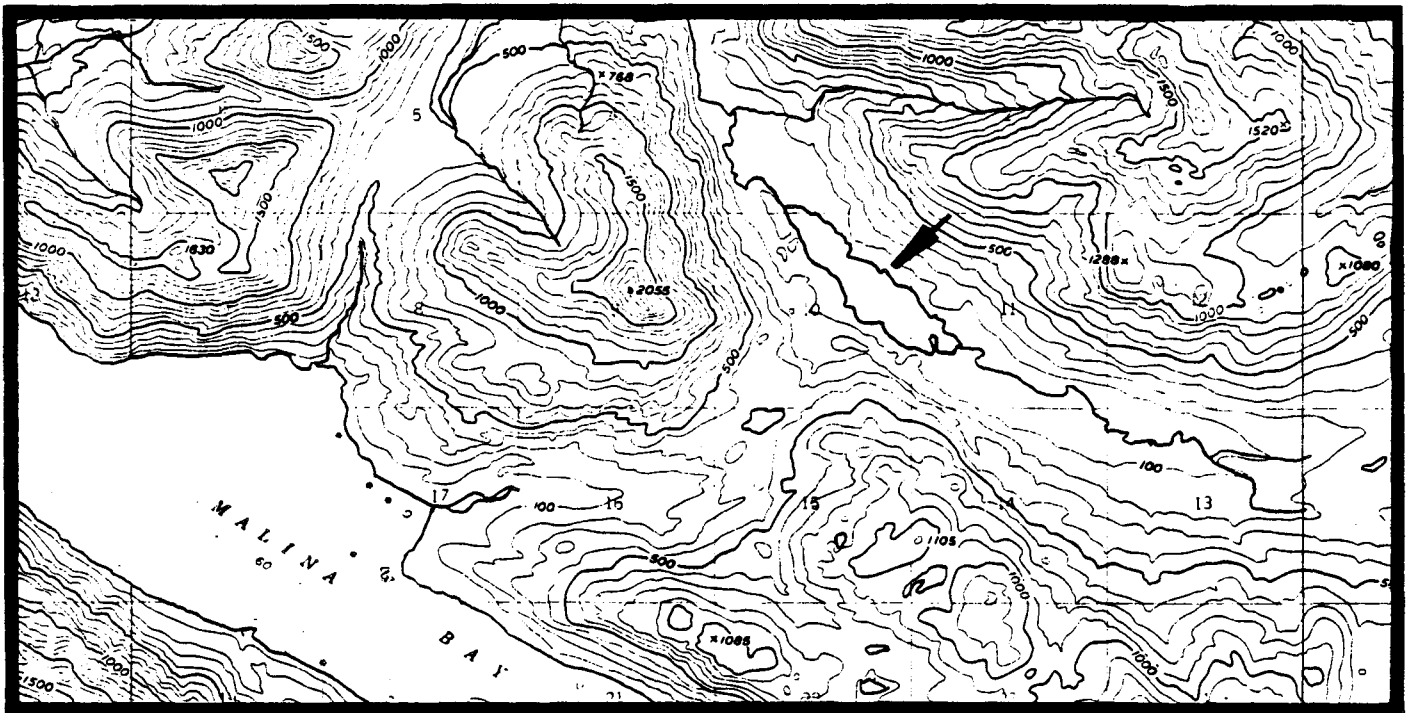
Legal Description: The lake is located within Sections 3, 10, and 11, Township 23S, Range 22W, Seward Meridian.

Acreage: 60-foot wide shoreline easement

Purpose: Provides access to hunting (elk, bear, and deer).

Source: Roger Smith, ADF&G, July 20, 1984

Map:



AFOGNAK A-3

AFOGNAK R-33
(An unnamed lake)

General Location: The lake is located west of Paramanof Mountain and the southeast arm of Paramanof Bay.

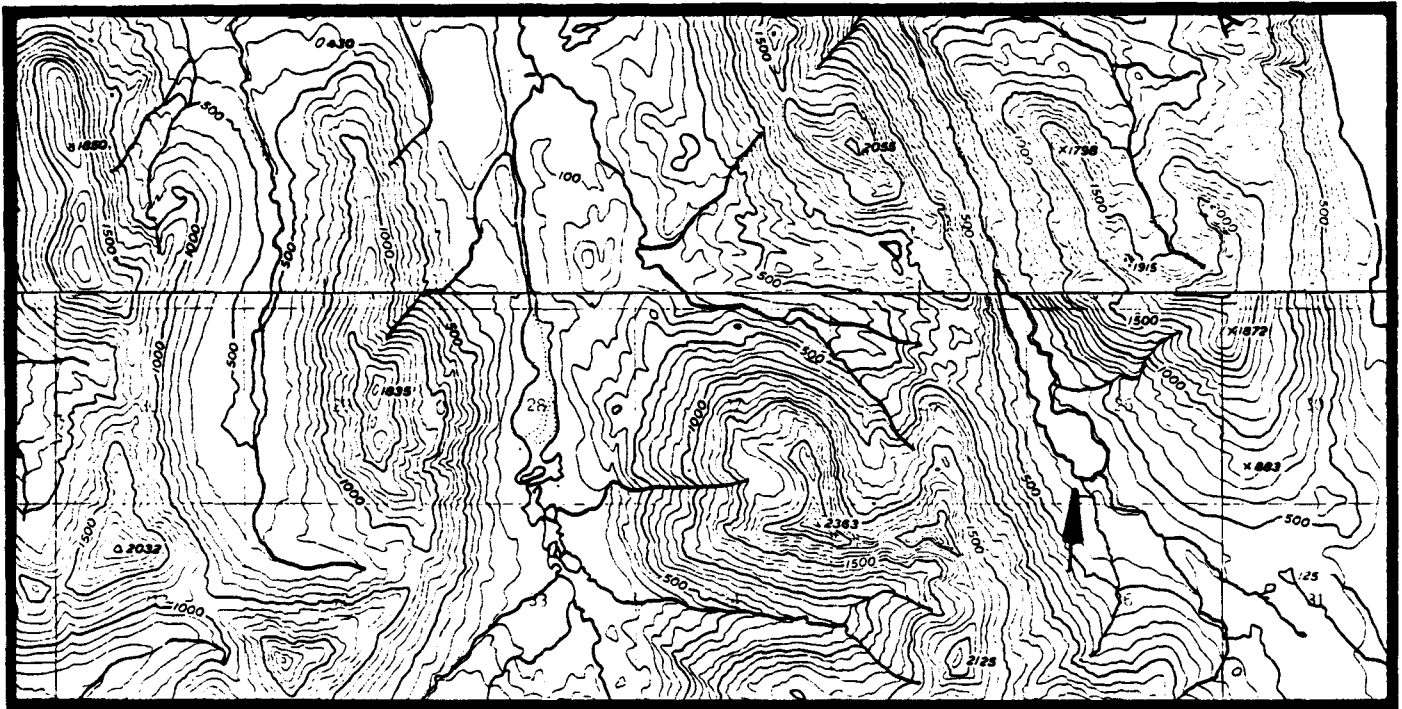
Legal Description: The lake is located within Sections 23, 24, 25, and 26, Township 22S, Range 22W, Seward Meridian.

Acreage: 60-foot wide shoreline easement

Purpose: Provides access to hunting (deer, elk, and bear), and sportfishing (rainbow trout, steelhead, and salmon).

Source: Roger Smith, ADF&G, July 20, 1984

Map:



AFOGNAK A-3, B-3

AFOGNAK R-34
(An unnamed lagoon)

General Location: The lagoon is located off of Paramanof Bay to the south.

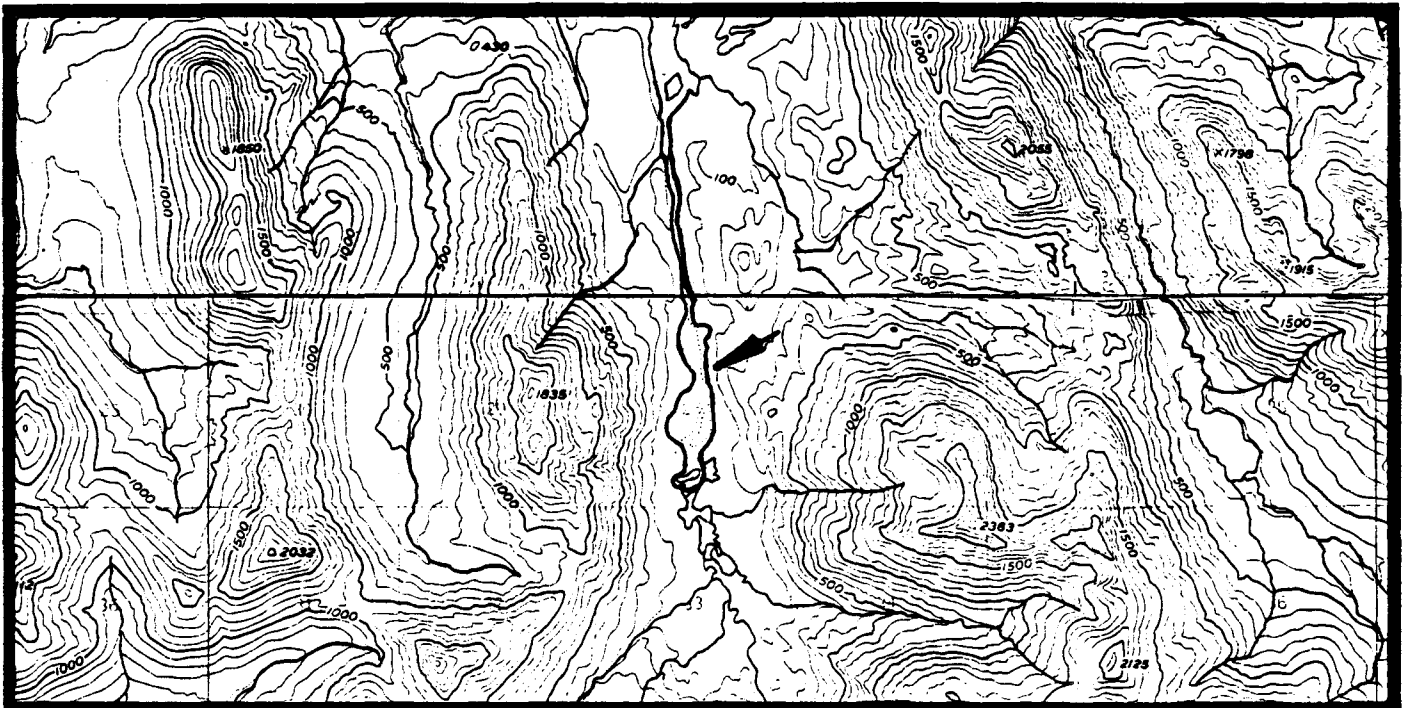
Legal Description: The lagoon is located within Sections 21 and 28,
Township 22S, Range 22W, Seward Meridian.

Acreage: 60-foot wide shoreline easement

Purpose: Provides access to hunting (elk, bear, and deer).

Source: Roger Smith, ADF&G, July 20, 1984

Map:



AFOGNAK A-3, B-3

AFOGNAK R-35
(Malina Bay)

General Location: The area of use is located on the northern shore of Malina Bay.

Legal Description: The area of use is located within Sections 7, 8, and 17, Township 23S, Range 22W, Seward Meridian.

Acreage: 60-foot wide shoreline easement

Purpose: Provides a tie-up area for floatplanes and boats, and access to hunting (elk, deer, and bear).

Source: Roger Smith, ADF&G, July 20, 1984

Map:



AFOGNAK A-3

AFOGNAK R-36
(Afognak Lake)

General Location: The areas of use are located on the southern shore of Afognak Lake.

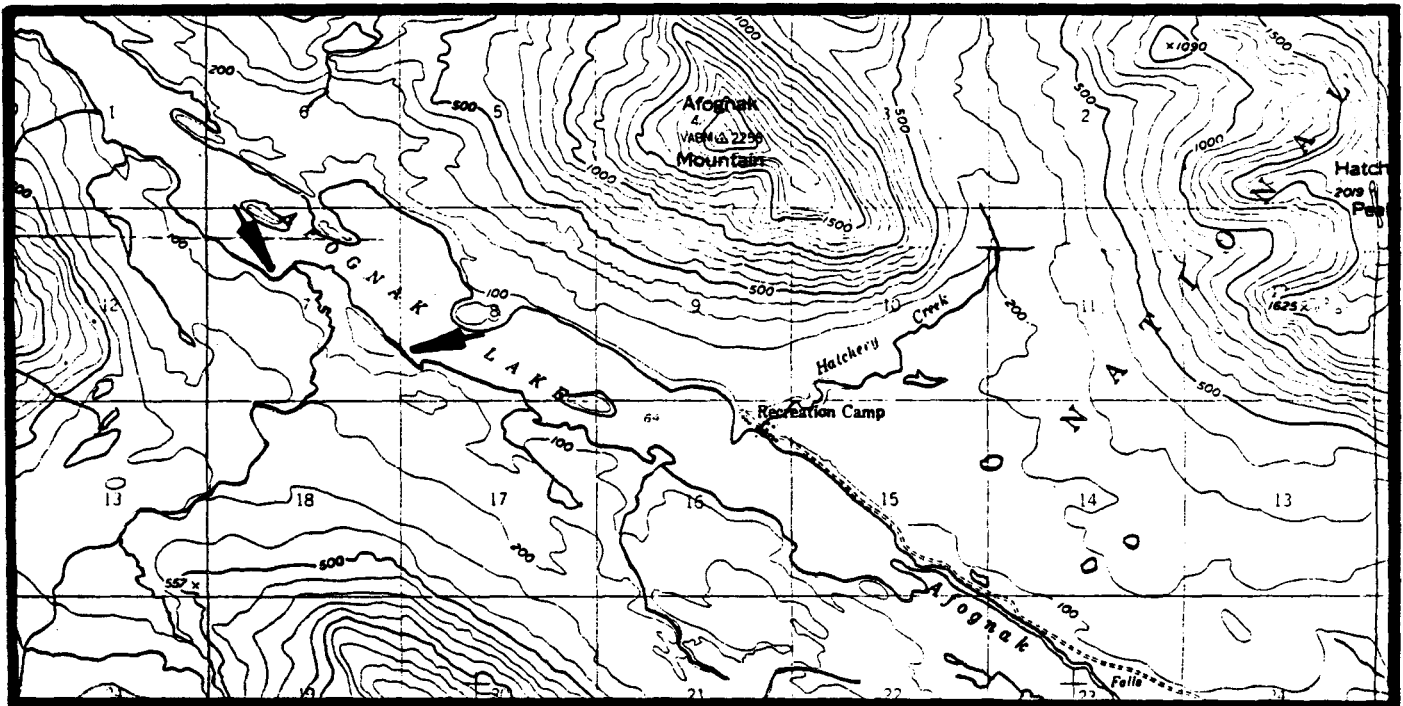
Legal Description: The areas of use are located within Sections 7 and 8, Township 24S, Range 23W, Seward Meridian.

Acreage: 60-foot wide shoreline easements

Purpose: Provides a tie-up area for boats, and access to hunting (primarily elk), and sportfishing (salmon).

Source: Roger Smith, ADF&G, July 20, 1984

Map:



AFOGNAK A-3

AFOGNAK R-37
(Waskanareska Bay)

General Location: The area of use is located along the eastern shores of Waskanareska Bay.

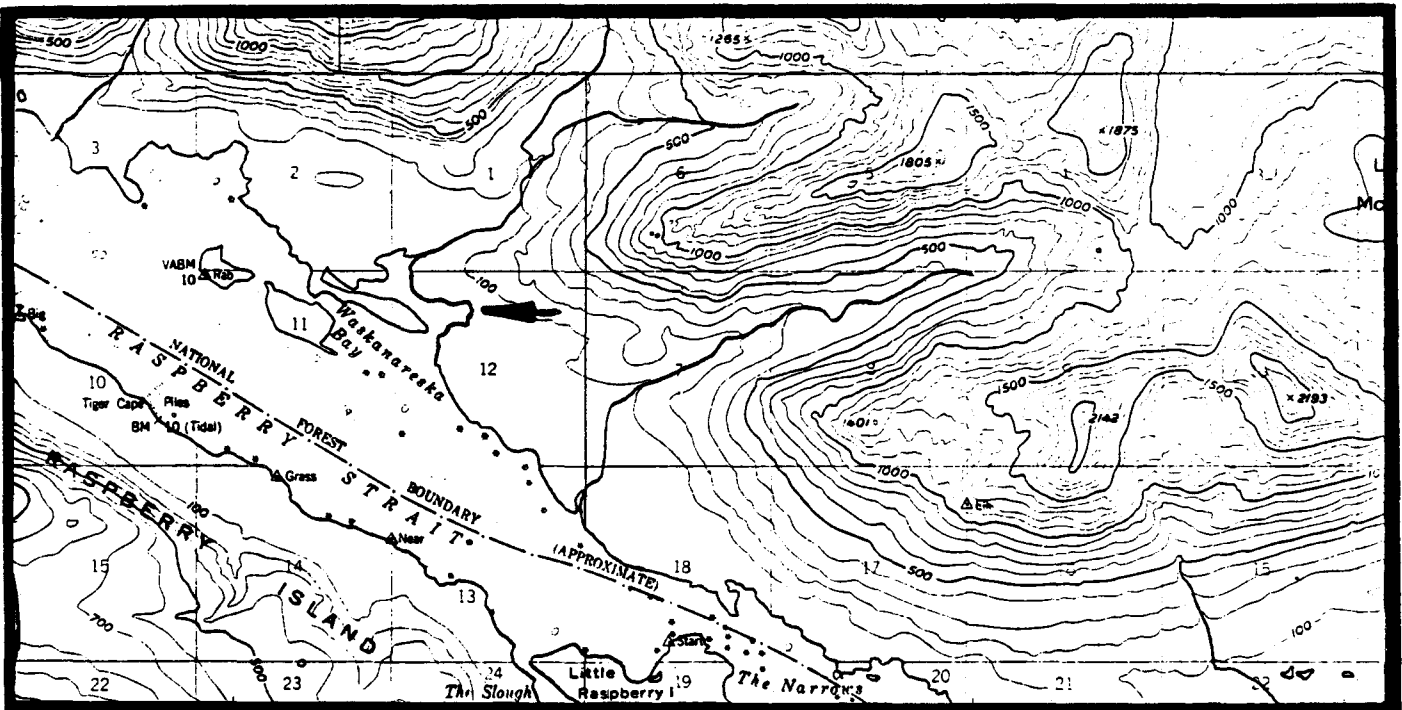
Legal Description: The area of use is located within Sections 1 and 12, Township 25S, Range 23W, Seward Meridian.

Acreage: 60-foot wide shoreline easement

Purpose: Provides a tie-up area for boats and access to hunting (duck, elk, bear, and deer).

Source: Roger Smith, ADF&G, July 20, 1984

Map:



AFOGNAK A-3

AFOGNAK R-38
(Yukuk Bay)

General Location: The areas of use are located on the north and western shores of Yukuk Bay.

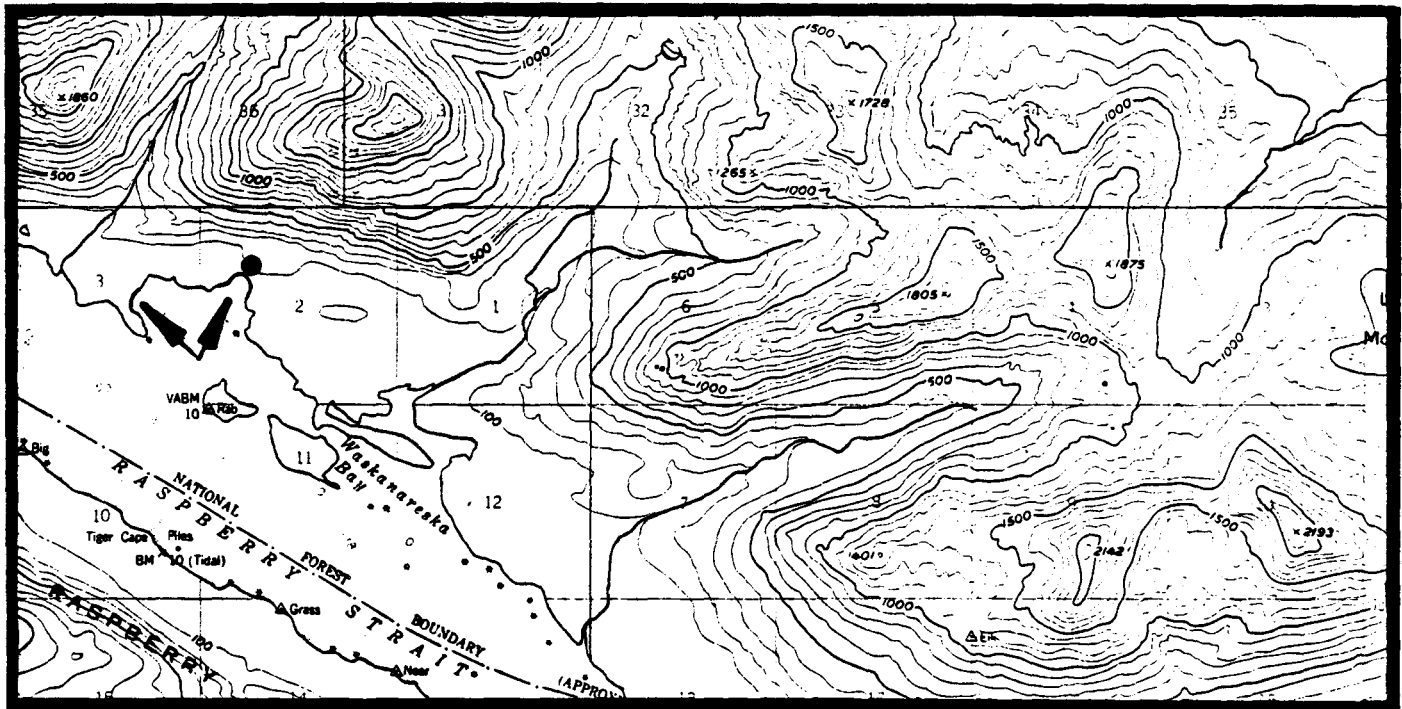
Legal Description: The areas of use are located within Sections 2 and 3, Township 25S, Range 23W, Seward Meridian.

Acreage: 5 acres, and 60-foot wide shoreline easements along portions of the bay

Purpose: Provides a tie-up area for floatplanes and boats, and access to hunting (elk, deer, and bear).

Source: Roger Smith, ADF&G, March 20, 1985; John Murray, ADF&G, March 20, 1985.

Map:



AFOGNAK A-3

AFOGNAK R-39
(Malka Bay)

General Location: The site is located on the southwestern shore of Malka Bay.

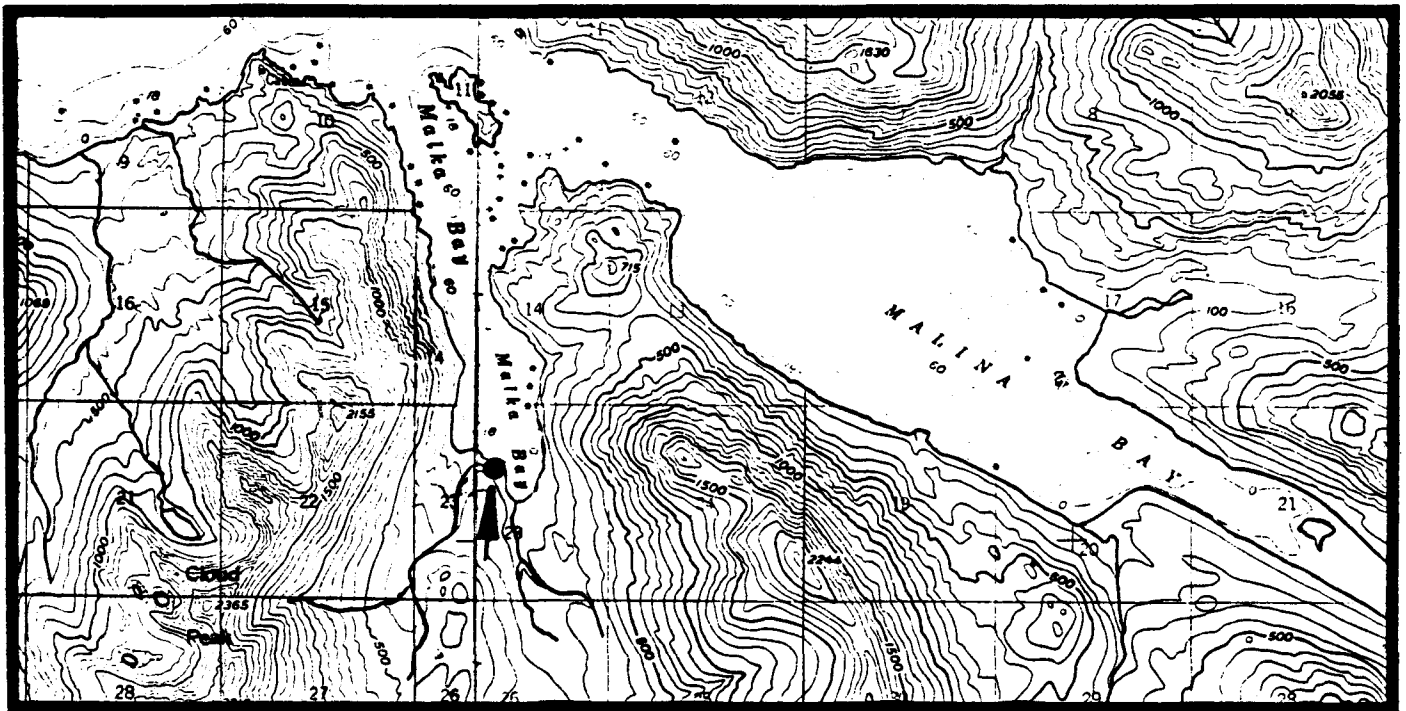
Legal Description: The site is located within Section 23, Township 23S, Range 23W, Seward Meridian.

Acreage: 5 acres

Purpose: For use as a campsite, access to hunting (bear, elk, and deer), and a major access point to the elk herd.

Source: Roger Smith, ADF&G, July 20, 1984

Map:



AFOGNAK A-3, A-4

AFOGNAK R-40
(Malka Bay)

General Location: The site is located on the southwestern shore of Malka Bay.

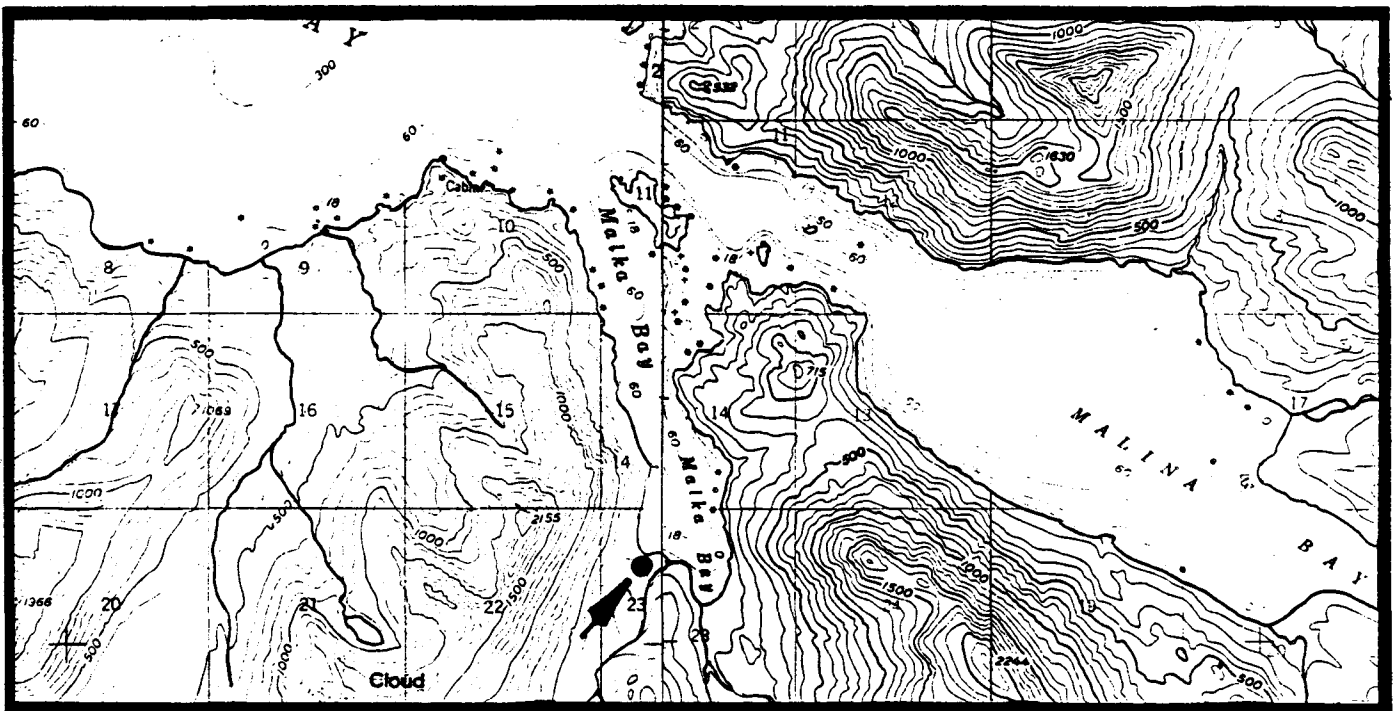
Legal Description: The site is located within Section 23, Township 23S, Range 23W, Seward Meridian.

Acreage: 5 acres and a 25-foot wide shoreline easement along a portion of the adjacent coast.

Purpose: For use as a campsite, a tie-up for floatplanes and boats, and access to sportfishing (silver salmon).

Source: John Murray, ADF&G, August 17, 1984

Map:



AFOGNAK A-3, A-4

AFOGNAK R-41
(Afognak Lake)

General Location: The area of use is located near the head of Afognak Lake.

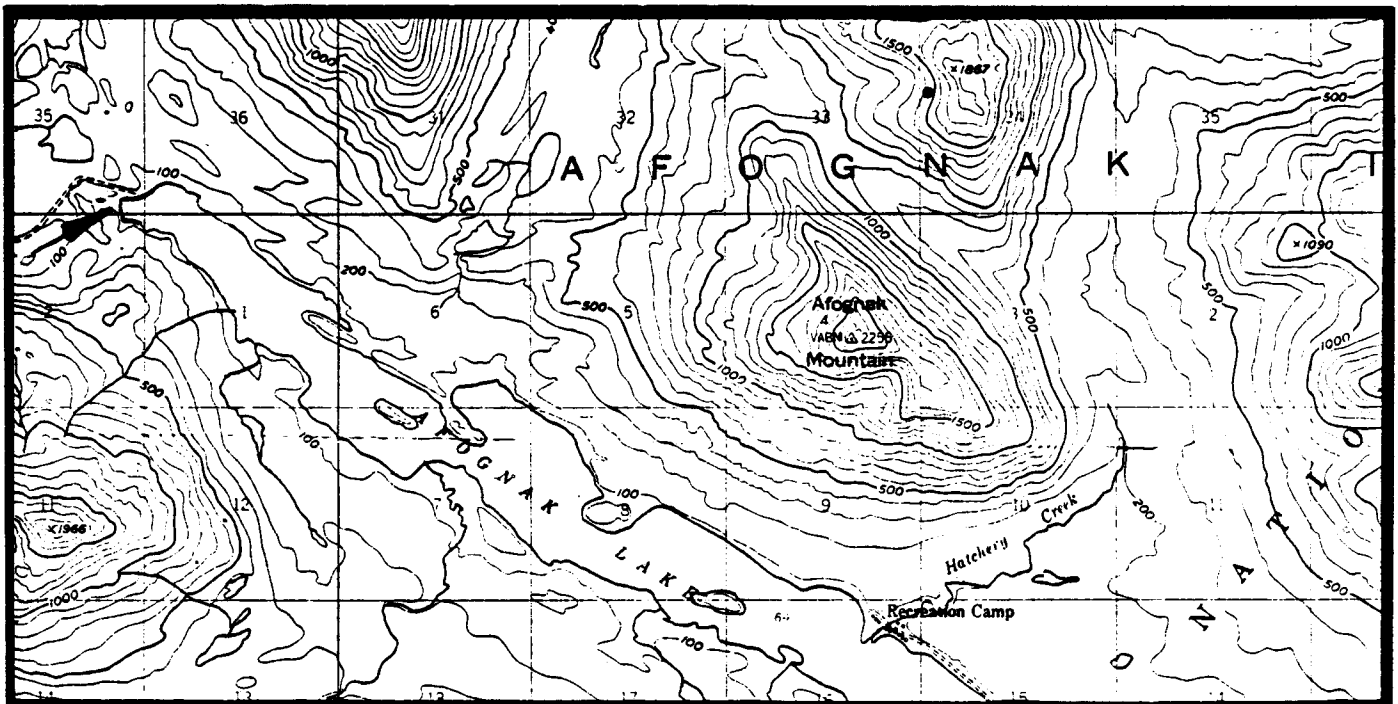
Legal Description: The area of use is located within Sections 35 and 36, Township 23S, Range 23W, and Section 2, Township 24S, Range 23W, all within the Seward Meridian.

Acreage: 60-foot wide shoreline easement

Purpose: Provides a tie-up area for boats, and access to hunting (elk, deer, and bear), and sportfishing (salmon).

Source: Larry Van Daele, ADF&G, March 19, 1984; Roger Smith, ADF&G, July 31, 1984.

Map:



AFOGNAK A-3

AFOGNAK R-42
(Muskomee Bay - Afognak Lake Trail)

General Location: The existing trail runs between Muskomee Bay and Afognak Lake.

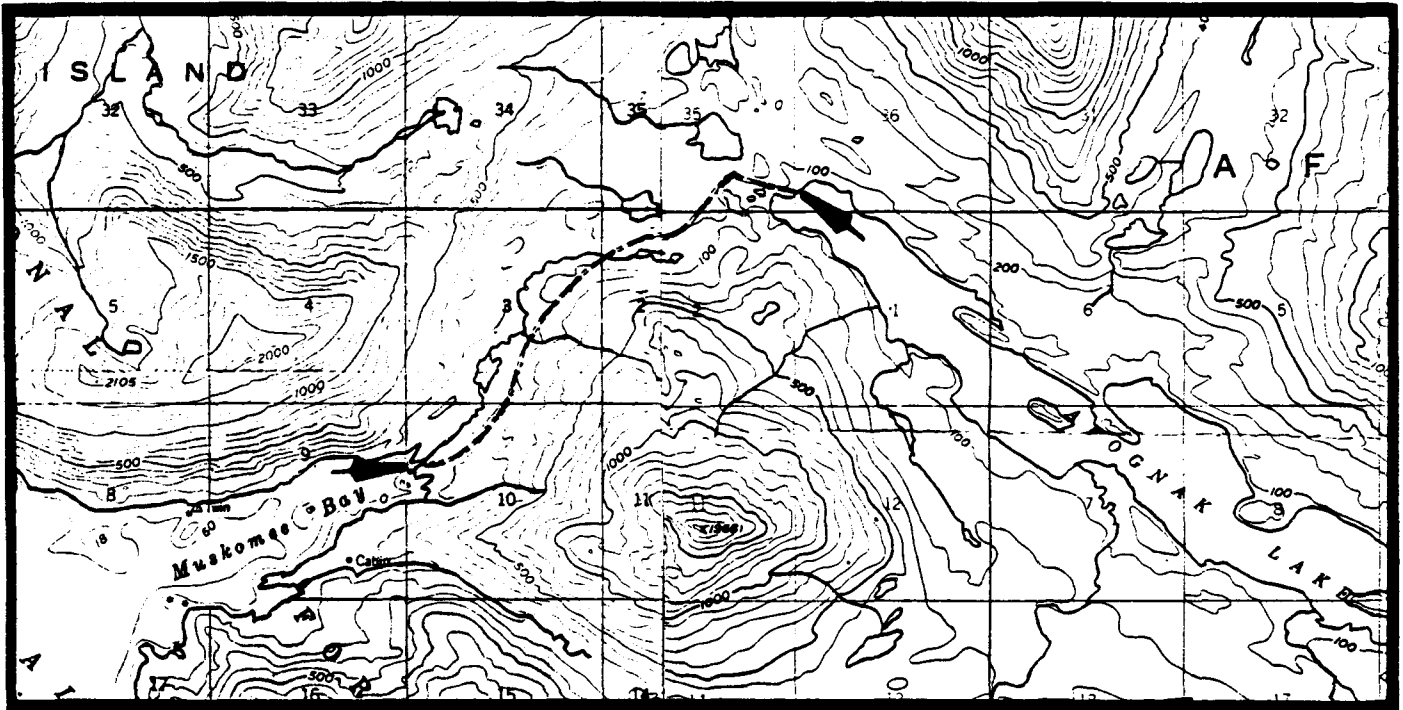
Legal Description: The trail is located within Township 24S, Range 23W, and Township 23S, Range 23W, all within the Seward Meridian.

Acreage: 25-foot wide trail easement along existing trail.

Purpose: Provides access to hunting (elk, deer, and bear) and sportfishing.

Source: John Murray, ADF&G, March 20, 1985

Map:



AFOGNAK A-3,A-4

AFOGNAK R-43
(Muskomee Bay)

General Location: The area of use is located at the head of Muskomee Bay.

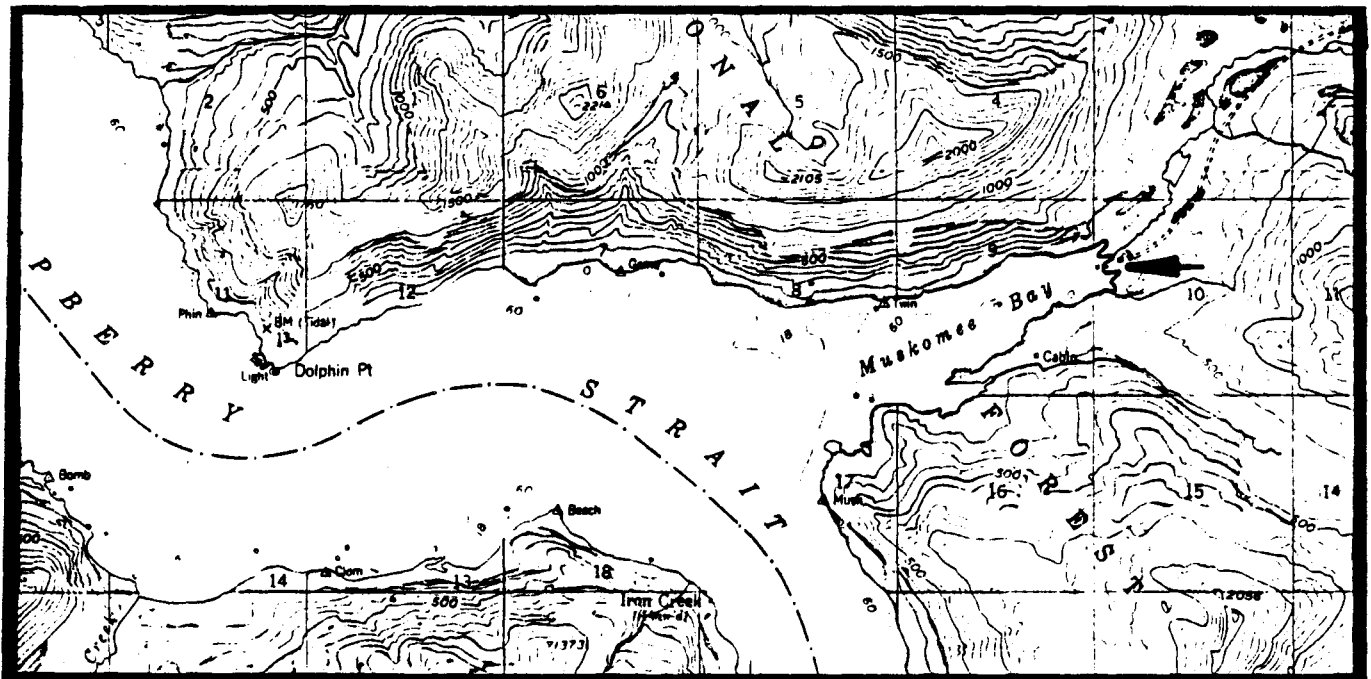
Legal Description: The area of use is located within Sections 9 and 10, Township 24S, Range 23W, Seward Meridian.

Acreage: 60-foot wide shoreline easement

Purpose: Provides access to hunting (elk, deer, and bear).

Source: Roger Smith, ADF&G, July 20, 1984

Map:



AFOGNAK A-4

AFOGNAK R-44
(Upper Malina Lake)

General Location: The site is located on the northeast shore of Upper Malina Lake.

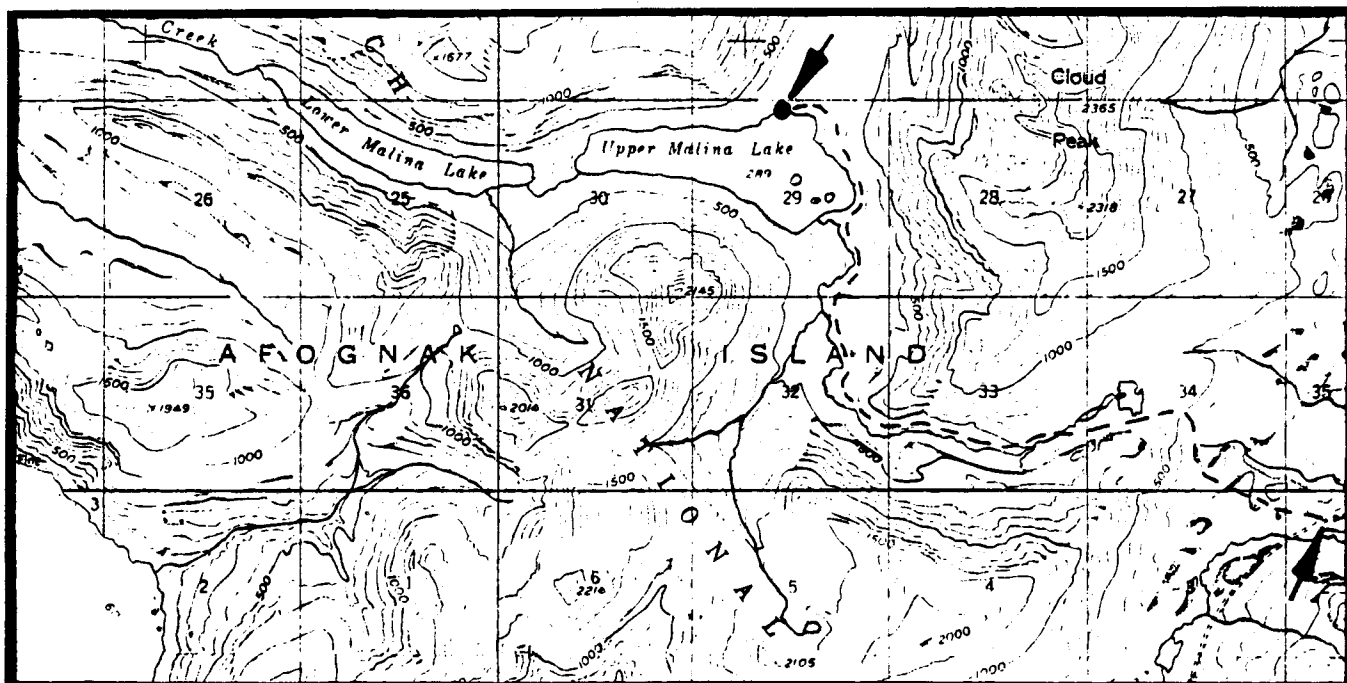
Legal Description: The site is located within Section 29, Township 23S, Range 23W, Seward Meridian.

Acreage: 5 acres and a 25-foot wide access trail from Upper Malina Lake to an existing trail between Muskomee Bay and Afognak Lake.

Purpose: For use as a campsite, a tie-up for boats and floatplanes, and access to fishing (Dolly Varden), and hunting (deer, elk, and bear).

Source: Larry Van Daele, ADF&G, March 19, 1984; Roger Smith, ADF&G, July 20, 1984; John Murray, ADF&G, August 17, 1984.

Map:



AFOGNAK A-4

AFOGNAK R-45
(Upper Malina Lake Cabin)

General Location: The cabin is located on the eastern end of Upper Malina Lake, Afognak Island, approximately 30 miles N. N.E. of Kodiak City.

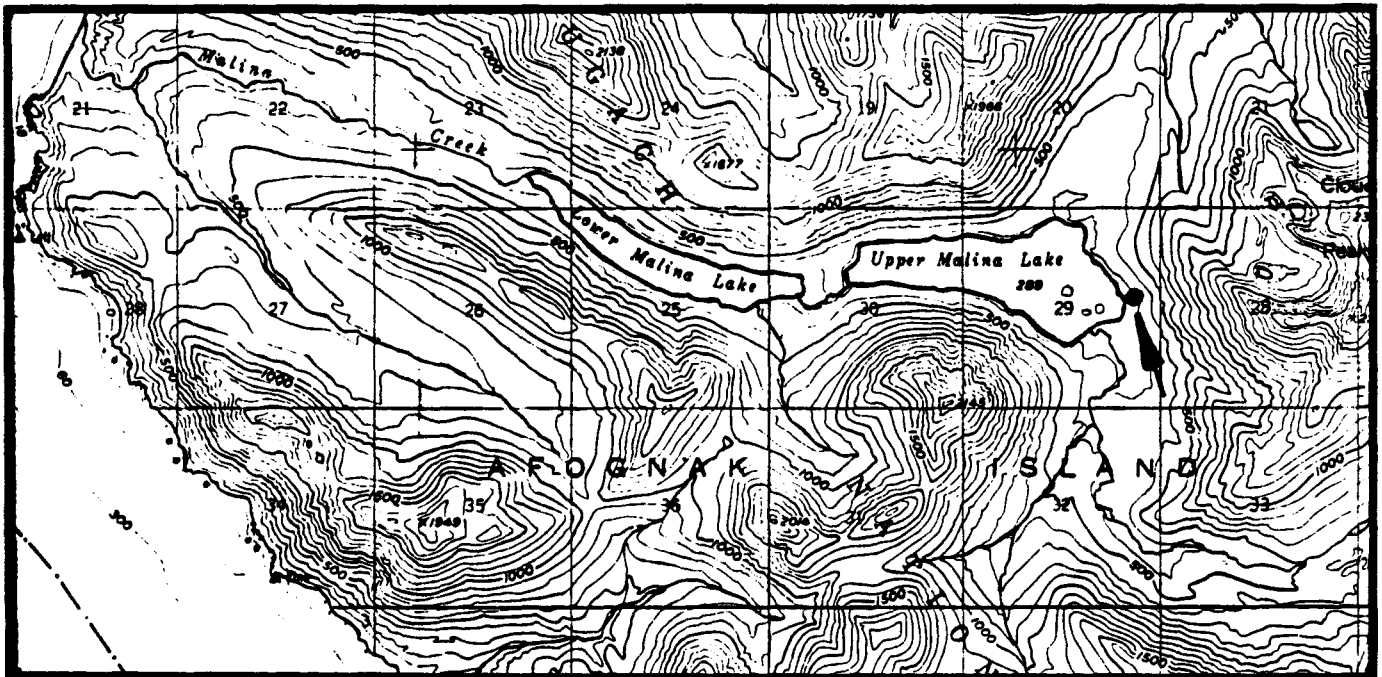
Legal Description: The cabin is located within Section 29, Township 23S, Range 23W, Seward Meridian.

Acreage: 5 acres and a 25-foot wide shoreline easement around Upper and Lower Malina Lakes.

Purpose: Recreational access to various activities including hunting and fishing.

Source: John Murray, ADF&G, March 20, 1985

Map:



AFOGNAK A-4

AFOGNAK R-46
(Muskomee Bay)

General Location: The area of use is located on a cove on the southern shore of Muskomee Bay.

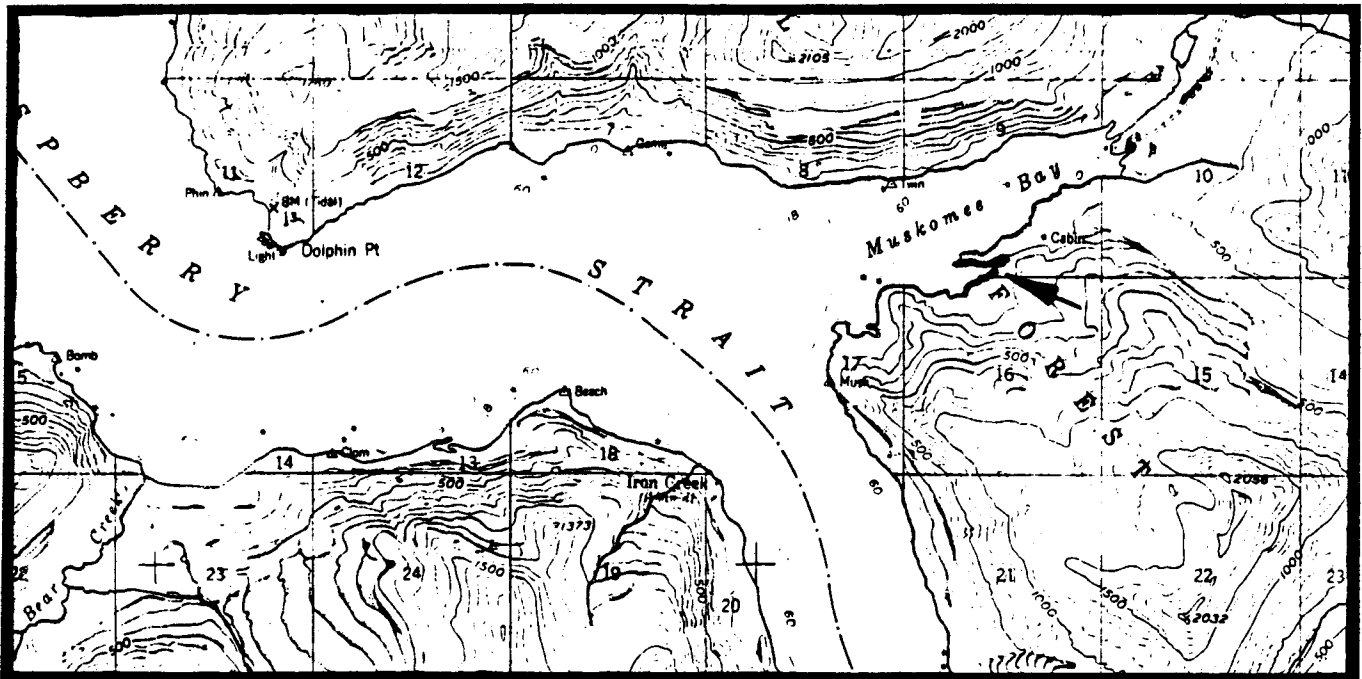
Legal Description: The area of use is located within Sections 9 and 16, Township 24S, Range 23W, Seward Meridian.

Acreage: 60-foot wide shoreline easement

Purpose: Provides access to hunting (elk, deer, and bear).

Source: Roger Smith, ADF&G, July 20, 1984

Map:



AFOGNAK A-4

AFOGNAK R-47
(Sunshine Valley)

General Location: The area of use is located on the southeastern shore of Raspberry Strait near the mouth of an unnamed stream.

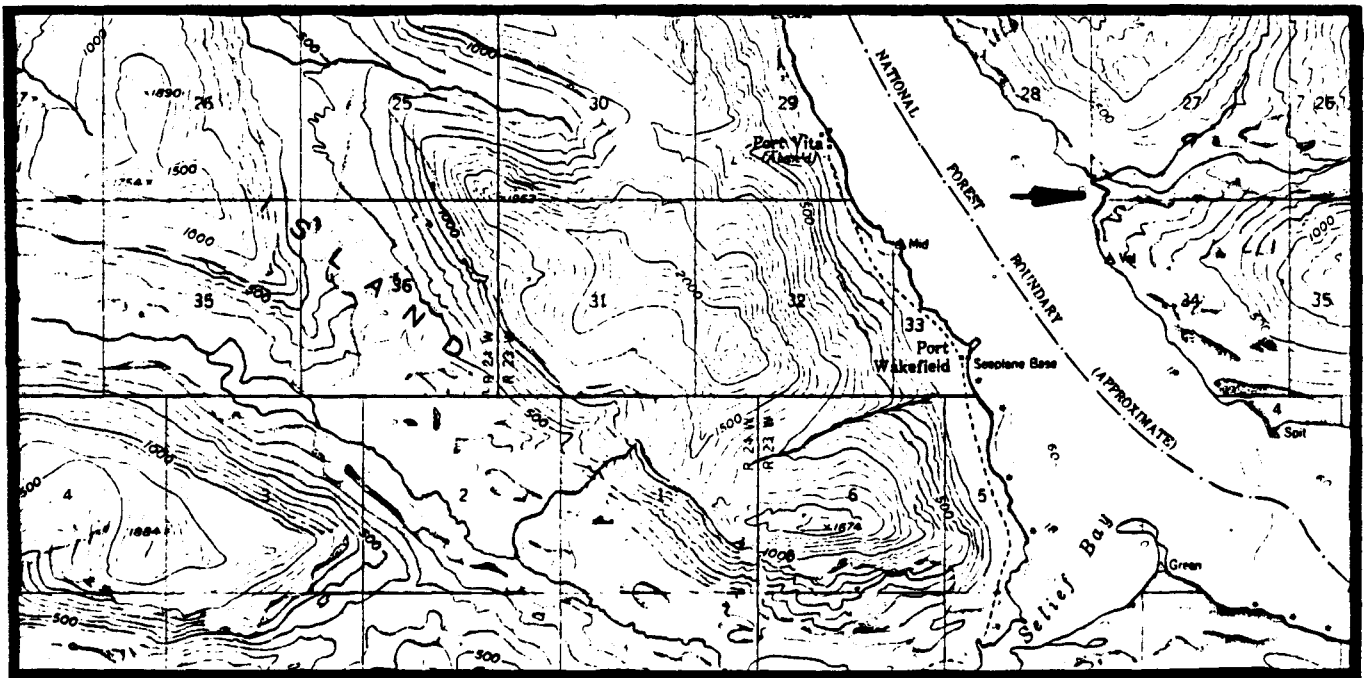
Legal Description: The area of use is located within Sections 27, 28, and 34, Township 24S, Range 23W, Seward Meridian.

Acreage: 60-foot wide shoreline easement

Purpose: Provides access to hunting (deer, elk, and bear).

Source: Roger Smith, ADF&G, July 20, 1984

Map:



AFOGNAK A-4

AFOGNAK R-48
(Selief Bay)

General Location: The areas of use are located on the southern shore of Selief Bay.

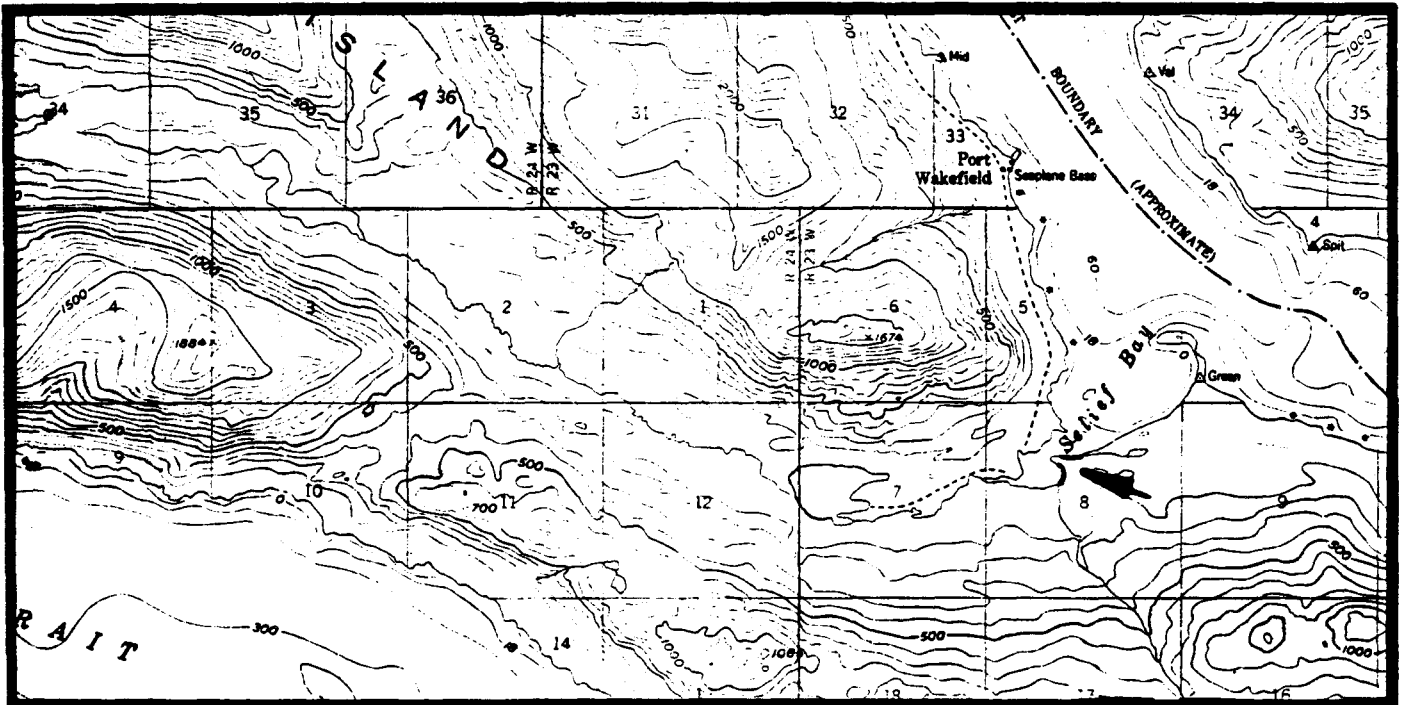
Legal Description: The areas of use are located within Section 8, Township 25S, Range 23W, Seward Meridian.

Acreage: 60-foot wide shoreline easements

Purpose: Provides a tie-up area for floatplanes, and access to hunting (deer and bear) and sportfishing (silver salmon).

Source: Roger Smith, ADF&G, July 20, 1984

Map:



AFOGNAK A-4

AFOGNAK R-49
(Selief Bay)

General Location: The site is located on the northwestern shore of Selief Bay, near the mouth of an unnamed stream.

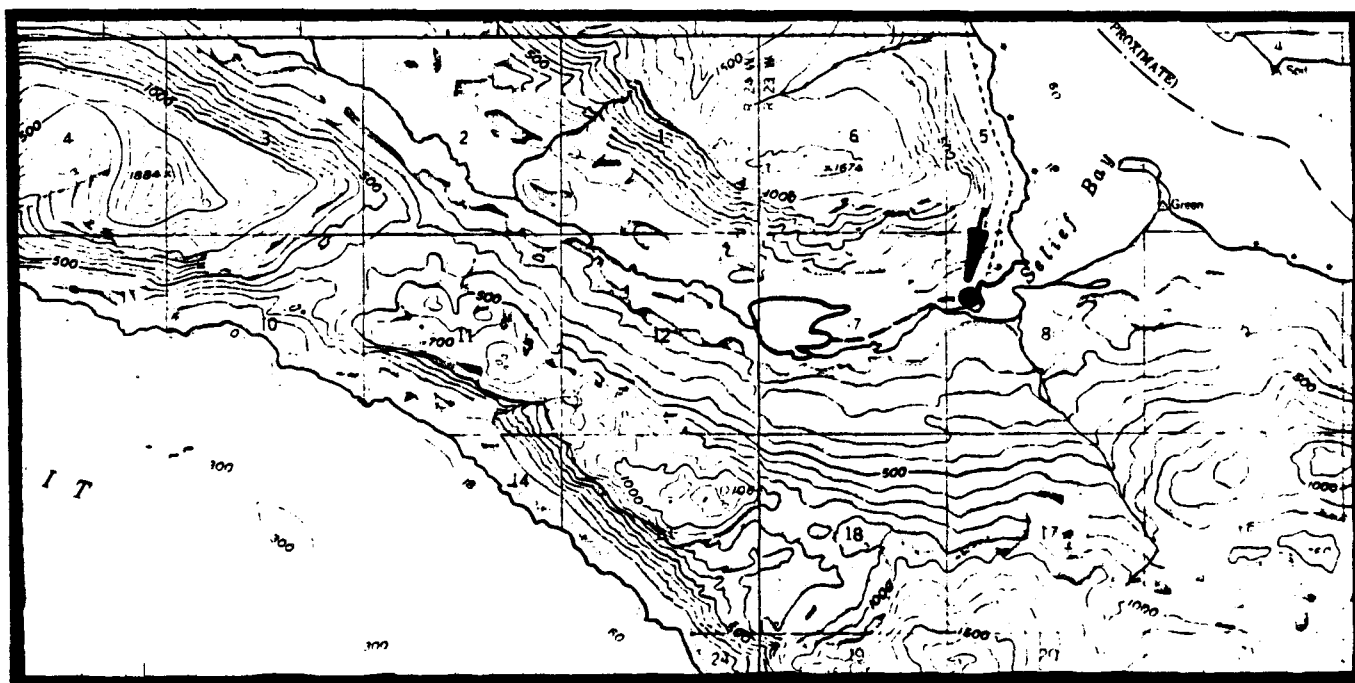
Legal Description: The site is located within Section 8, Township 25S, Range 23W, Seward Meridian.

Acreage: 5 acres, a 25-foot wide shoreline easement along the coast near the site, a 25-foot wide access trail to an unnamed lake, and a 25-foot wide shoreline easement around the lake.

Purpose: For use as a campsite, a floatplane tie-up, and access to hunting (deer and bear), and sportfishing (silver, red, and pink salmon, and Dolly Varden).

Source: Roger Smith, ADF&G, March 20, 1985; John Murray, ADF&G, March 20, 1985

Map:



AFOGNAK A-4

AFOGNAK R-50
(Kupreanof Strait)

General Location: The site is located in a small cove on the southeastern shore of Raspberry Island.

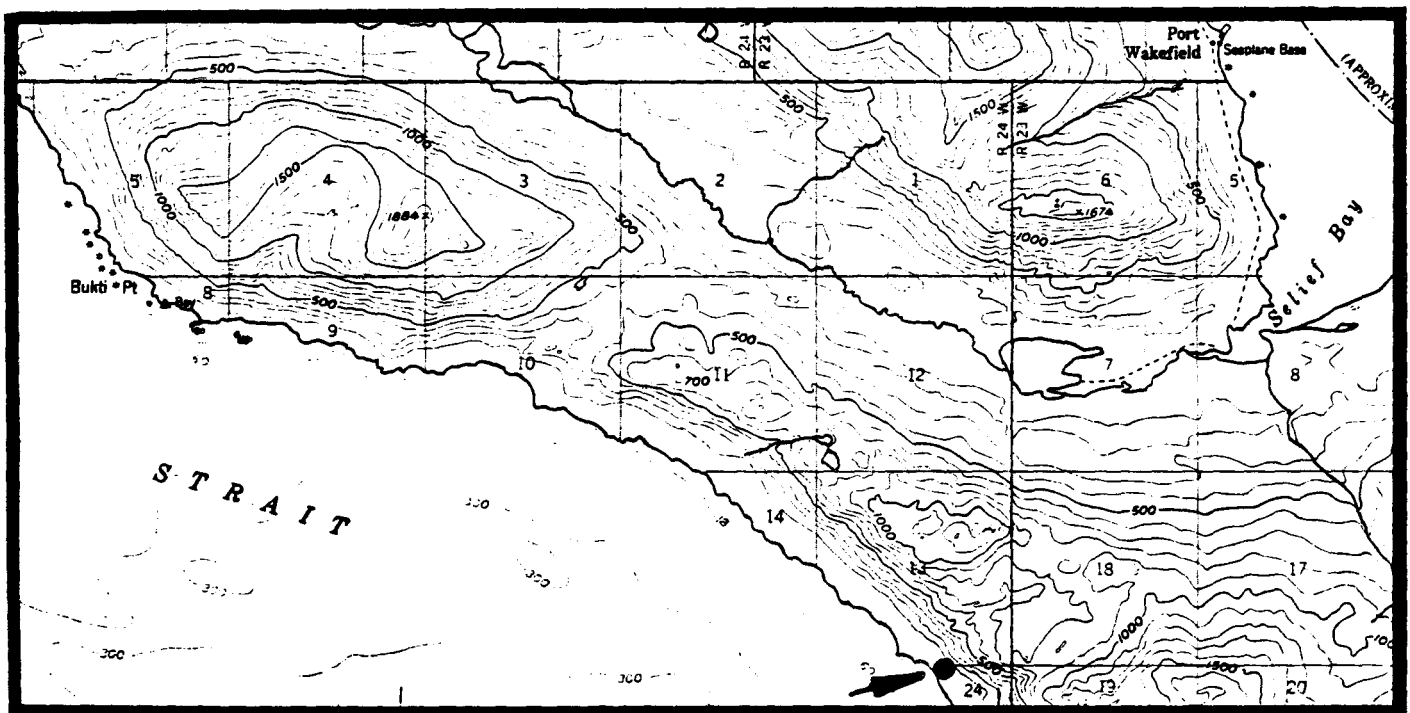
Legal Description: The site is located within Sections 13 and 24, Township 25S, Range 24W, Seward Meridian.

Acreage: 5 acres

Purpose: For use as a campsite, a tie-up area for floatplanes and boats, and access to hunting (deer).

Source: Roger Smith, ADF&G, July 20, 1984

Map:



AFOGNAK A-4

AFOGNAK R-51
(Lower Malina Lake)

General Location: The site is located at the eastern end of Lower Malina Lake.

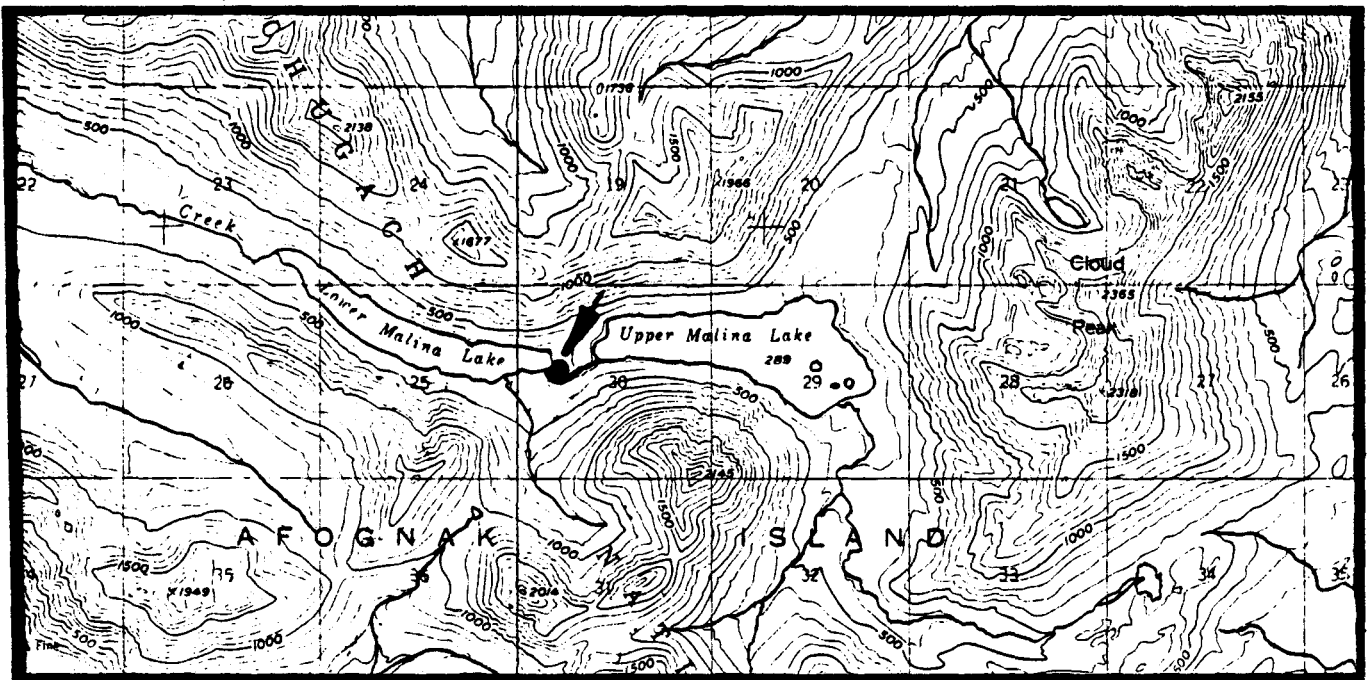
Legal Description: The site is located within Section 30, Township 23S, Range 23W, Seward Meridian.

Acreage: 5 acres and a 25-foot wide streamside easement to Upper Malina Lake.

Purpose: For use as a campsite, a tie-up area for floatplanes and boats, and access to hunting (deer, elk, and bear), and sportfishing (Dolly Varden).

Source: Roger Smith, ADF&G, July 20, 1984; John Murray, ADF&G, August 17, 1984.

Map:



AFOGNAK A-4

**AFOGNAK R-52
(Dolphin Point)**

General Location: The area of use is located on the shore to the east of Dolphin Point.

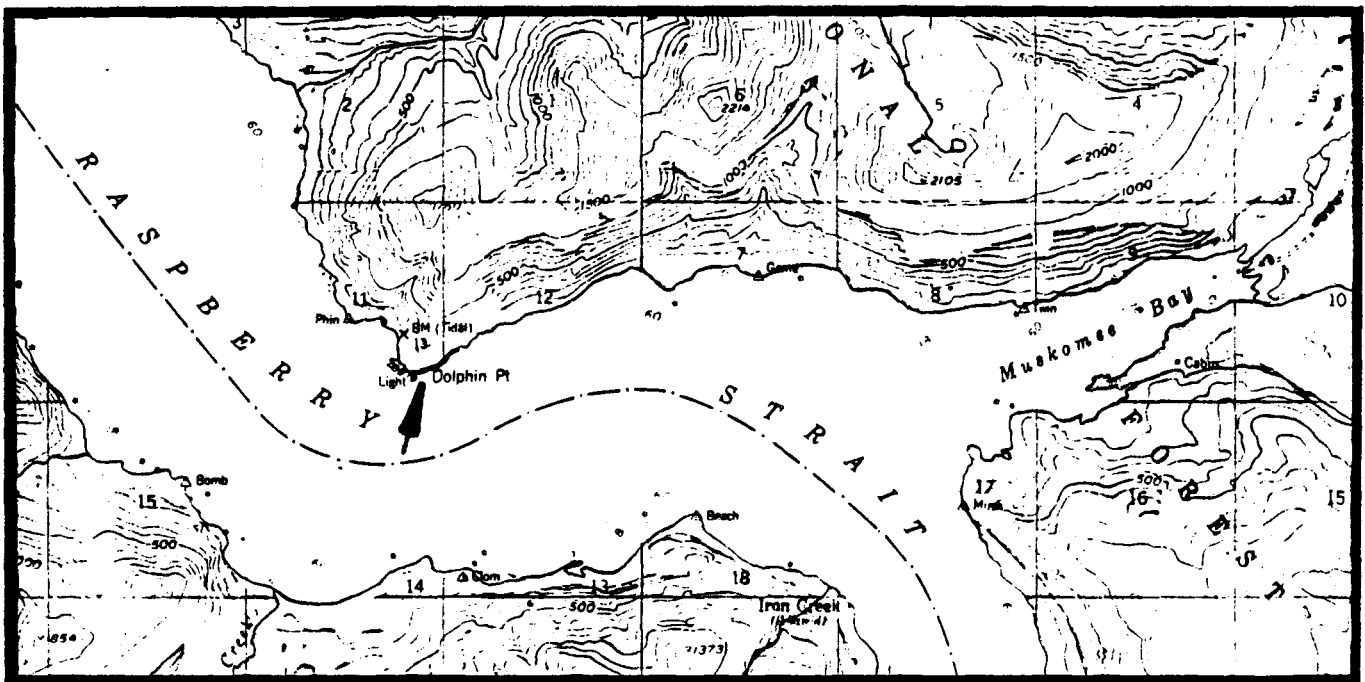
Legal Description: The area of use is located within Sections 11 and 12, Township 24S, Range 24W, Seward Meridian.

Acreage: 60-foot wide shoreline easement

Purpose: Provides a tie-up area for boats, and access to hunting (deer).

Source: Roger Smith, ADF&G, July 20, 1984

Map:



AFOGNAK A-4

AFOGNAK R-53
(Lower Malina Lake)

General Location: The site is located near the outlet of Lower Malina Lake.


Legal Description: The site is located within Section 23, Township 23S, Range 24W, Seward Meridian.

Acreage: 5 acres

Purpose: For use as a campsite, tie-up for boats and floatplanes, and access to hunting (elk, bear, and deer), and fishing (Dolly Varden).

Source: Larry Van Daele, ADF&G, March 19, 1984; Roger Smith, ADF&G, July 20, 1984; John Murray, ADF&G, August 17, 1984.

Map:



AFOGNAK A-4

**AFOGNAK R-54
(Malina Creek)**

General Location: The creek is located northeast of Cape Nuniliak and flows from Lower Malina Lake to Shelikof Strait.

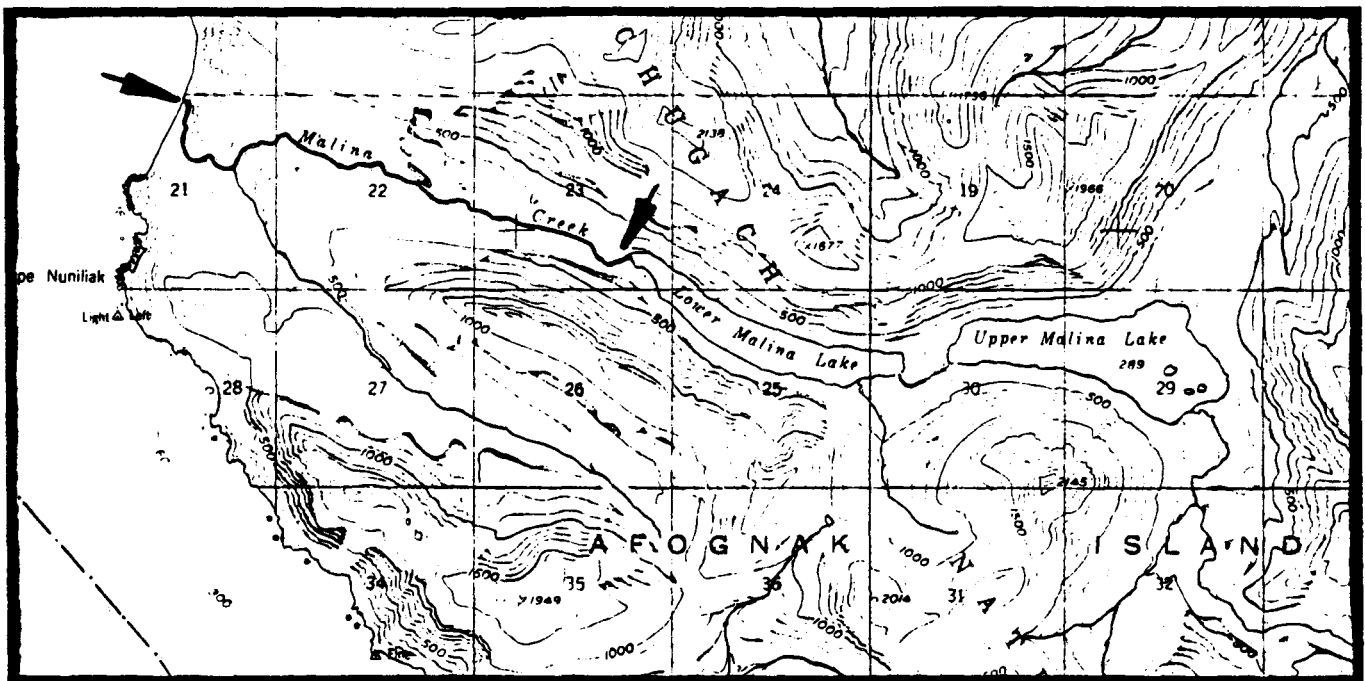
Legal Description: The creek is located within Sections 21, 22, and 23, Township 23S, Range 24W, Seward Meridian.

Acreage: 25-foot wide streamside easement

Purpose: Provides access to sportfishing (Dolly Varden and rainbow trout).

Source: Roger Smith, ADF&G, July 20, 1984; John Murray, ADF&G, August 17, 1984.

Map:



AFOGNAK A-4

AFOGNAK R-55
(Kupreanof Strait)

General Location: The area of use is located along the southern shore of Raspberry Island, to the east of Bukti Point.

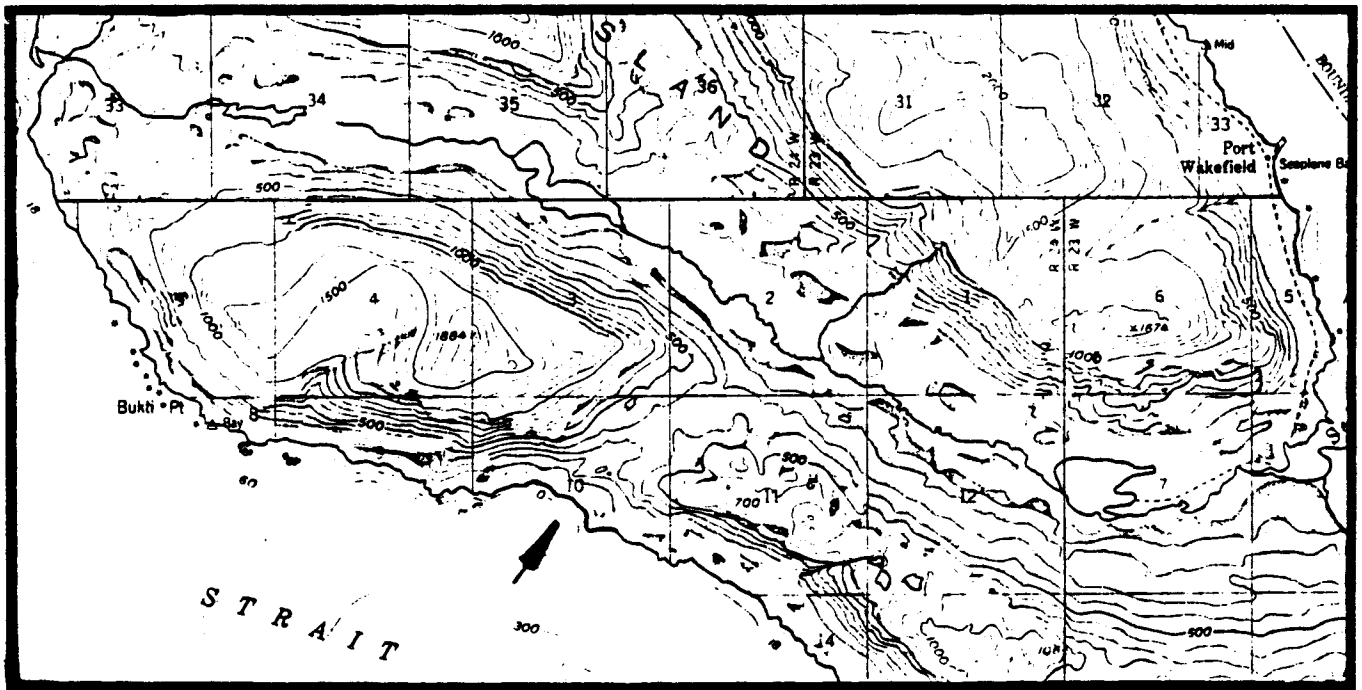
Legal Description: The area of use is located within Section 10, Township 25S, Range 24W, Seward Meridian.

Acreage: 60-foot wide shoreline easement

Purpose: Provides a tie-up area for boats and floatplanes, and access to hunting (deer and bear).

Source: Roger Smith, ADF&G, July 20, 1984

Map:



AFOGNAK A-4

AFOGNAK R-56
(An unnamed lake)

General Location: The lake is located on Raspberry Island northeast of Bukti Point.

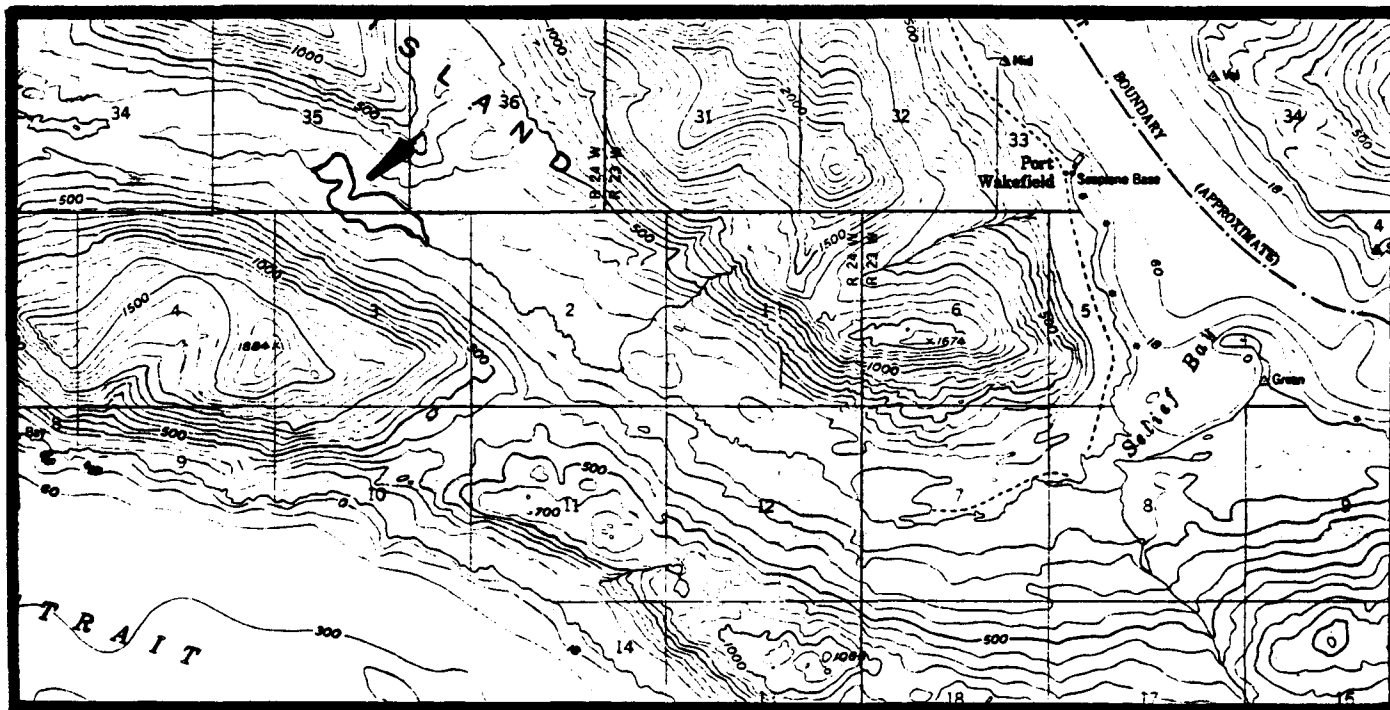
Legal Description: The lake is located within Section 35, Township 24S, Range 24W, and Section 3, Township 25S, Range 24W, all within the Seward Meridian.

Acreage: 60-foot wide shoreline easement

Purpose: Provides access to hunting (deer and bear).

Source: Roger Smith, ADF&G, July 20, 1984

Map:



AFOGNAK A-4

AFOGNAK R-57
(Bear Creek)

General Location: The area of use is located near the mouth of Bear Creek which empties into Raspberry Strait.

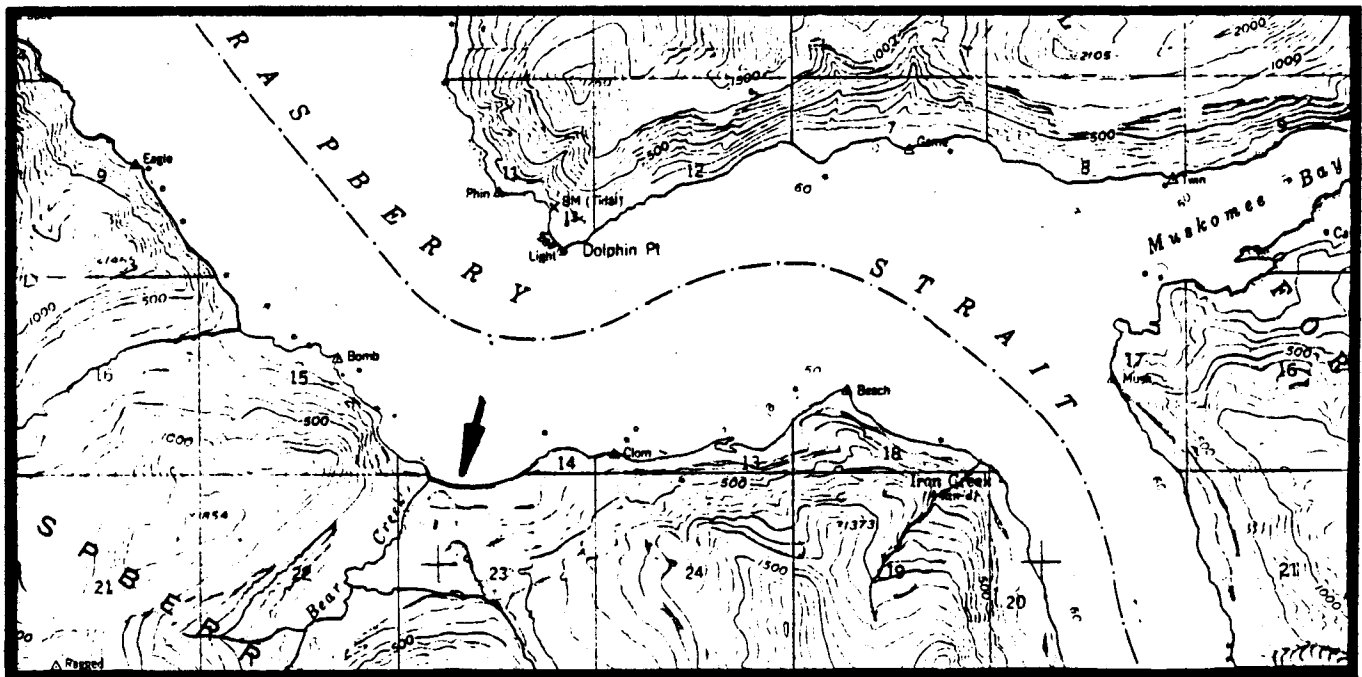
Legal Description: The area of use is located within Section 23, township 24S, Range 24W, Seward Meridian.

Acreage: 60-foot wide shoreline easement

Purpose: Provides access to hunting (elk and deer)

Source: Roger Smith, ADF&G, July 20, 1984

Map:



AFOGNAK A-4

AFOGNAK R-58
(An unnamed creek)

General Location: The area of use is located near the mouth of an unnamed creek which empties into Raspberry Strait and is located to the northwest of Bear Creek.

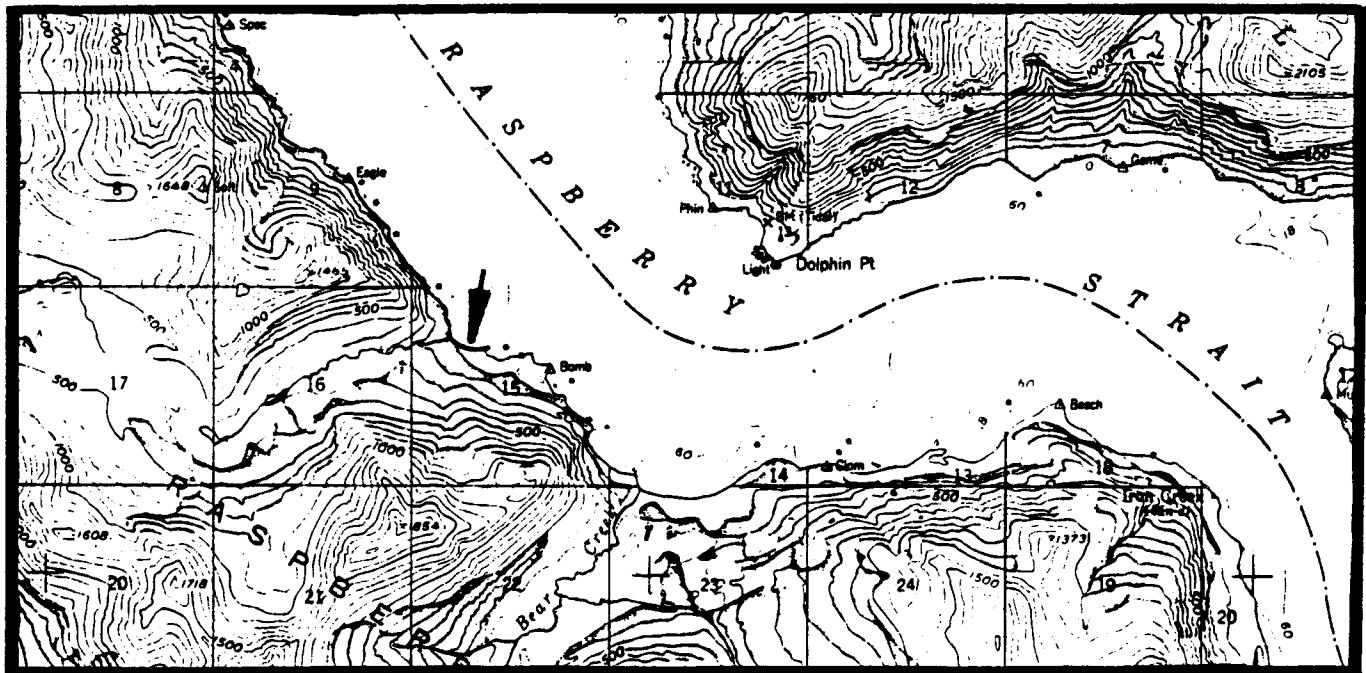
Legal Description: The area of use is located within Section 15, Township 24S, Range 24W, Seward Meridian.

Acreage: 60-foot wide shoreline easement

Purpose: Provides access to hunting (elk and deer).

Source: Roger Smith, ADF&G, July 20, 1984

Map:



AFOGNAK A-4

AFOGNAK R-59
(Onion Bay)

General Location: The site is located at the northern end of Onion Bay.

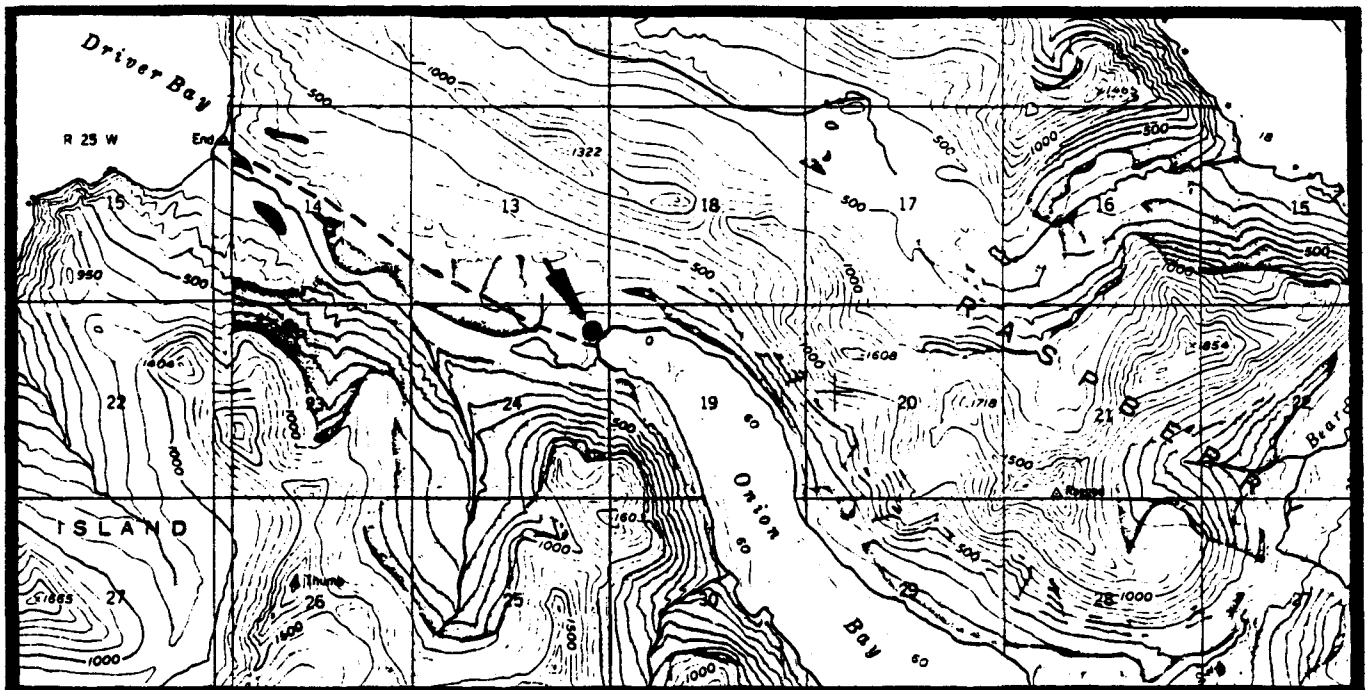
Legal Description: The site is located within Section 24, Township 24S, Range 25W, Seward Meridian.

Acreage: 5 acres, a 25-foot wide access trail from Onion Bay to Driver Bay, and a 25-foot wide shoreline easement around the head of Onion Bay.

Purpose: For use as a campsite, a tie-up area for floatplanes and boats, and access to hunting (elk, bear, and deer), and clam digging at Driver Bay.

Source: Roger Smith, ADF&G, July 20, 1984; John Murray, ADF&G, August 17, 1984.

Map:



AFOGNAK A-4, A-5

AFOGNAK R-60
(Driver Bay)

General Location: The site is located at the head of Driver Bay, near the mouth of an unnamed stream.

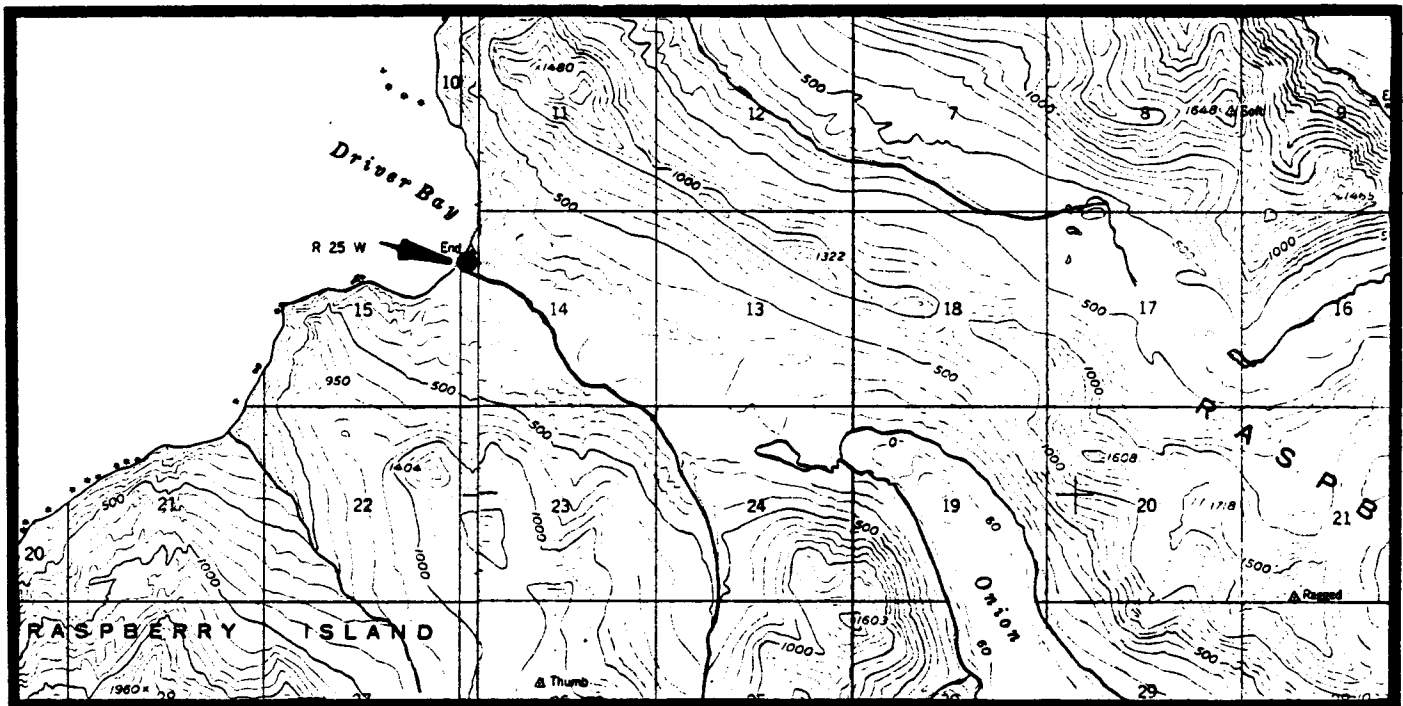
Legal Description: The site is located within Section 14, Township 24S, Range 25W, Seward Meridian.

Acreage: 5 acres and a 25-foot wide streamside easement along the lower one mile of the stream.

Purpose: For use as a campsite, and access to sportfishing (silver salmon and Dolly Varden).

Source: John Murray, ADF&G, August 17, 1984

Map:



AFOGNAK A-4, A-5

AFOGNAK R-61
(Little Tonki Bay)

General Location: The site is located near the head of Little Tonki Bay on an unnamed lagoon.

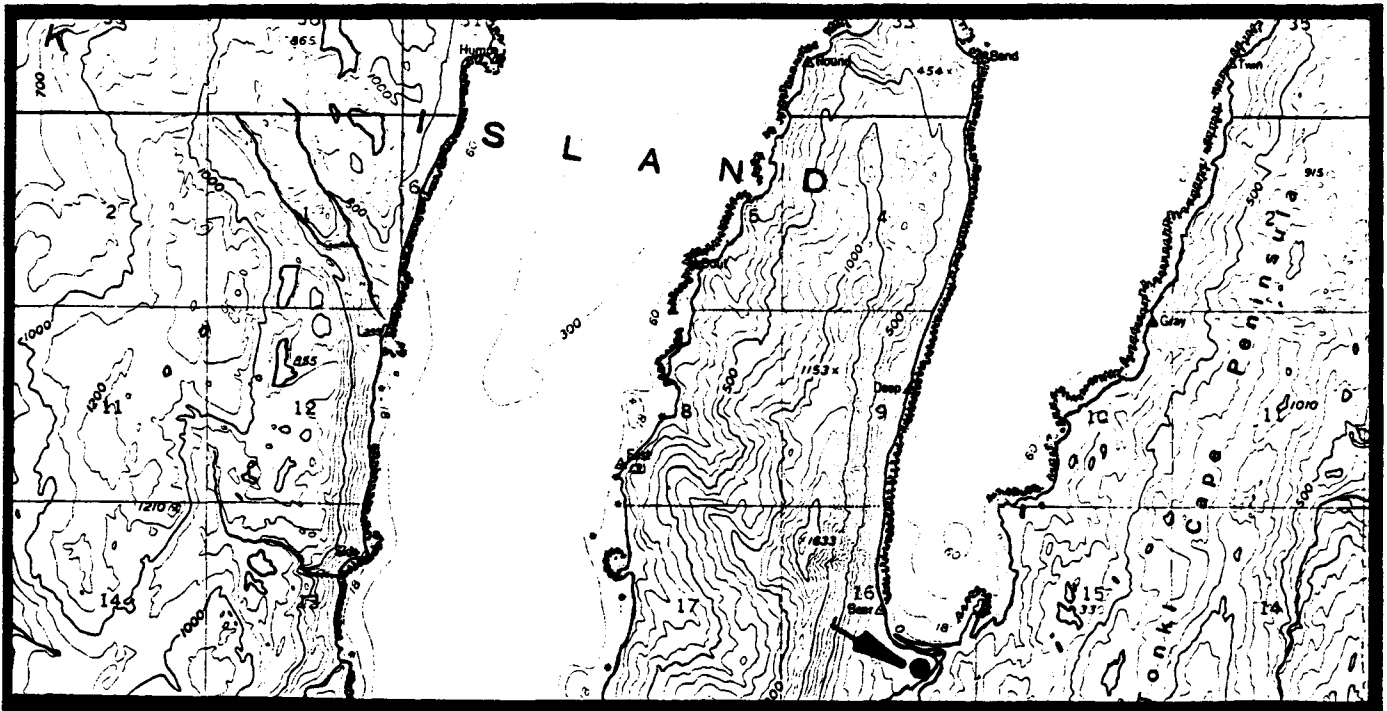
Legal Description: The site is located within Section 16, Township 22S, Range 17W, Seward Meridian.

Acreage: 5 acres and a 25-foot wide shoreline easement around the southern end of Little Tonki Bay.

Purpose: For use as a campsite, a tie-up area for floatplanes and boats, and access to hunting (deer, elk, and bear), and sportfishing (Dolly Varden and silver salmon).

Source: Roger Smith, ADF&G, July 31, 1984; John Murray ADF&G, August 17, 1984.

Map:



AFOGNAK B-1

AFOGNAK R-62
(Tolstoi Point)

General Location: The areas of use are located south of Tolstoi Point on both the east and west shores of the peninsula.

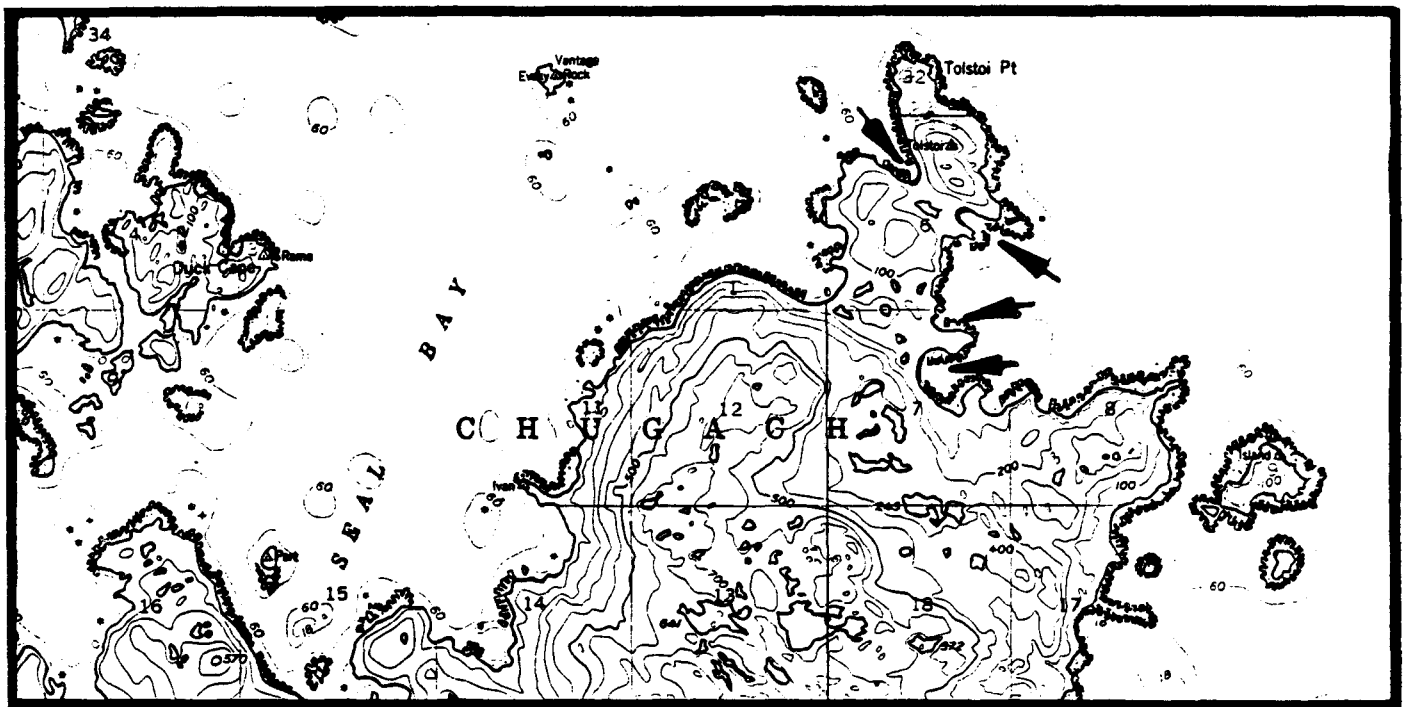
Legal Description: The areas of use are located within Sections 6 and 7, Township 21S, Range 17W, Seward Meridian.

Acreage: 60-foot wide shoreline easements

Purpose: Provides a tie-up area for boats and/or floatplanes, and access to hunting (bear, deer, and elk).

Source: Roger Smith, ADF&G, July 31, 1984

Map:



AFOGNAK B-1

AFOGNAK R-63
(Seal Bay Creek)

General Location: The site is located near the outlet of Seal Bay Creek at the southern tip of Seal Bay.

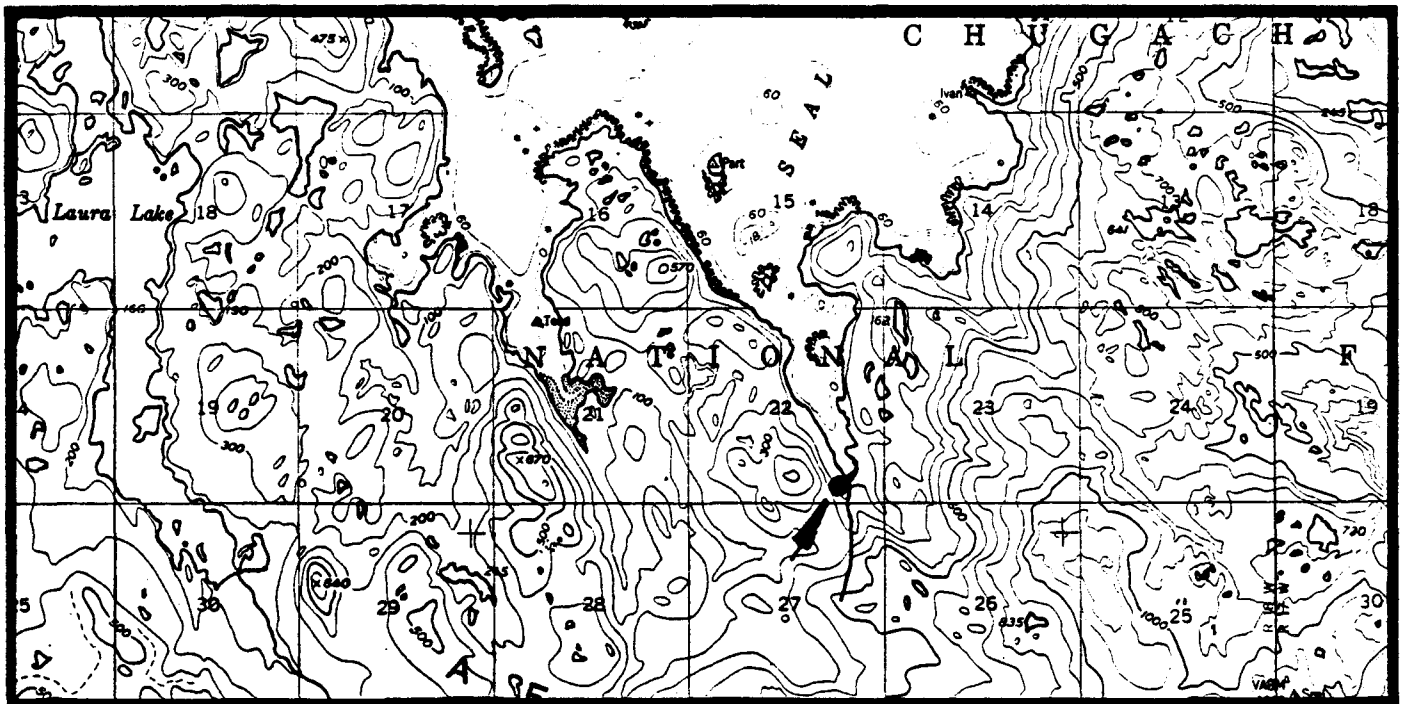
Legal Description: The site is located within Section 22, Township 21S, Range 18W, Seward Meridian.

Acreage: 5 acres, a 25-foot wide streamside easement along the lower 3/4 mile of Seal Bay Creek, and a 25-foot wide shoreline easement around the southern tip of Seal Bay.

Purpose: For use as a campsite, a tie-up area for boats and floatplanes, and access to hunting (deer, elk, and bear), and sportfishing (silver salmon and Dolly Varden).

Source: Roger Smith, ADF&G, July 31, 1984; John Murray, ADF&G, August 17, 1984

Map:



AFOGNAK B-1

AFOGNAK R-64
(Saposa Bay)

General Location: The area of use is located on the eastern shore of Saposa Bay.

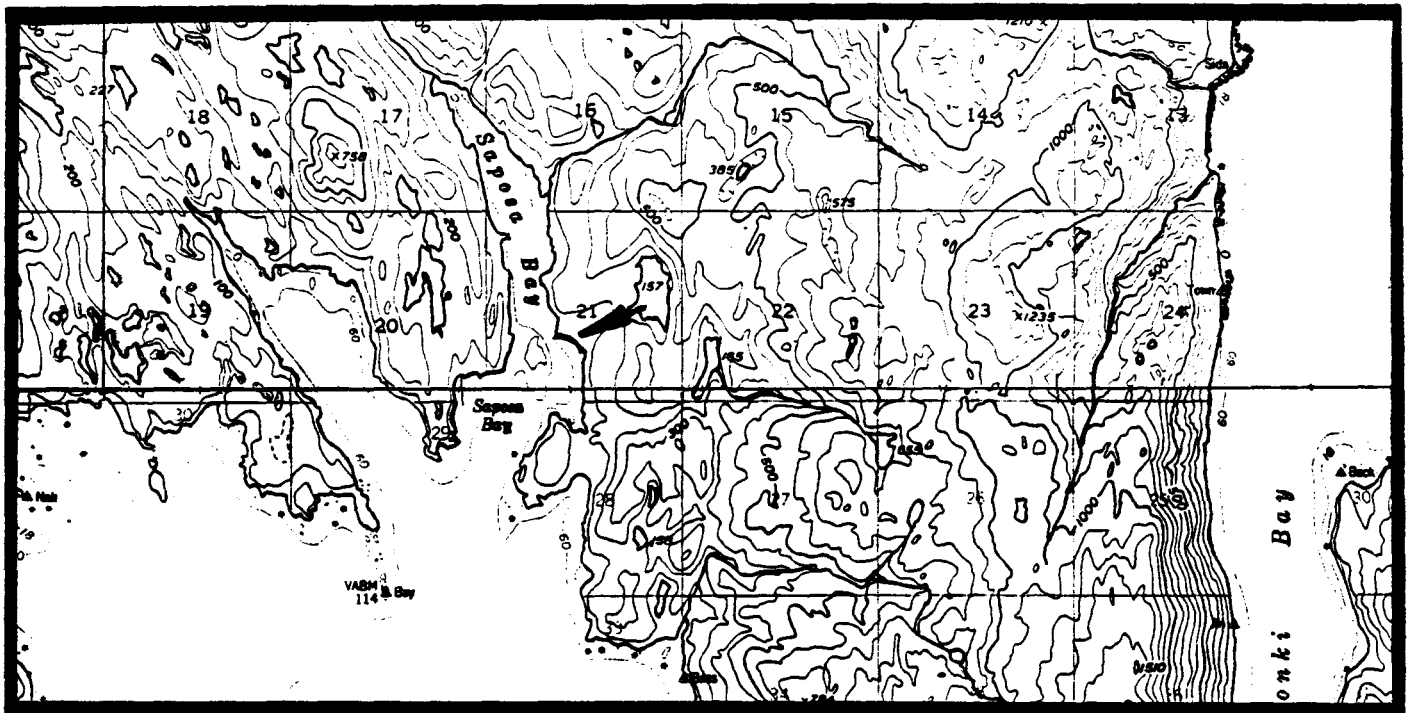
Legal Description: The area of use is located within Section 21, Township 22S, Range 18W, Seward Meridian.

Acreage: 60-foot wide shoreline easement

Purpose: For use as a camping area, a tie-up area for floatplanes and boats, and access to hunting (deer, elk, and bear).

Source: Roger Smith, ADF&G, July 31, 1984

Map:



AFOGNAK A-1, B-1

AFOGNAK R-65
(Gretchen Lake)

General Location: The site is located on the northern shore of Gretchen Lake near the outlet of an unnamed stream.

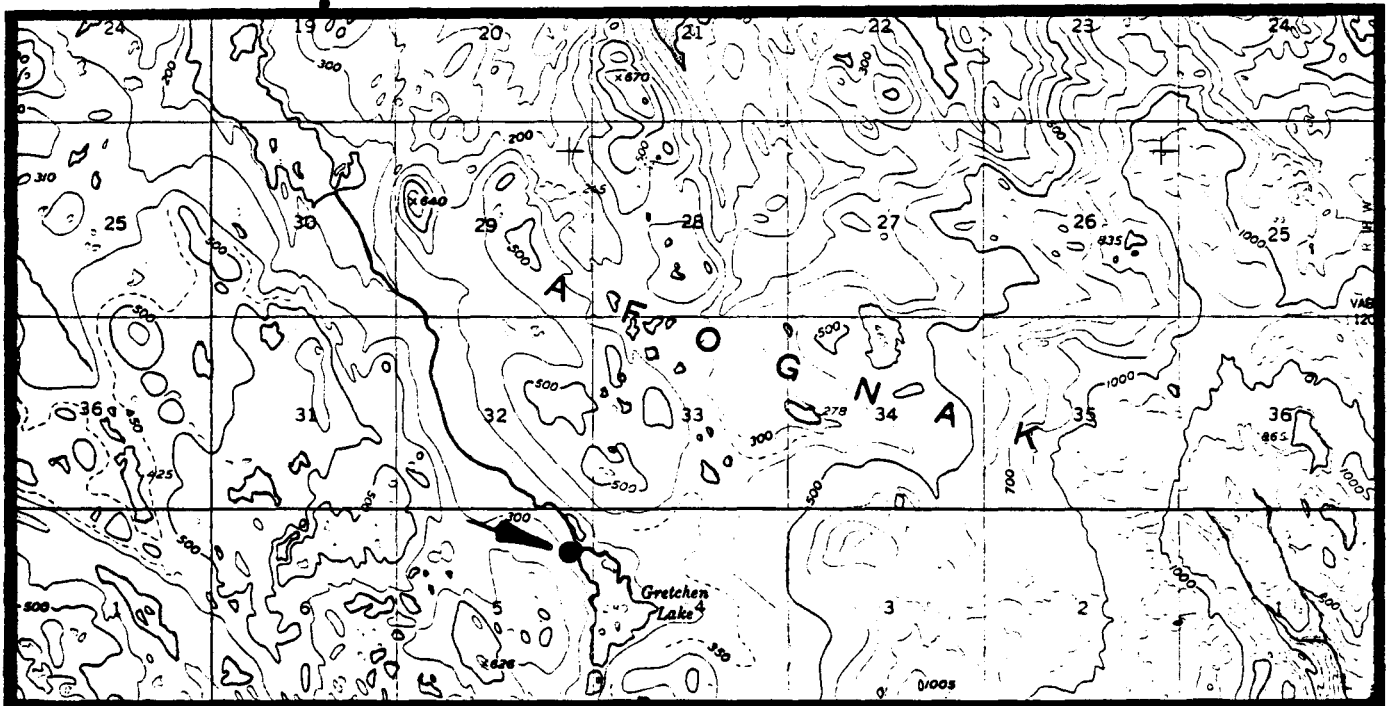
Legal Description: The site is located within Section 5, Township 22S, Range 18W, Seward Meridian.

Acreage: 5 acres, a 25-foot wide shoreline easement around the northern end of Gretchen Lake, and a 25-foot wide streamside easement from Gretchen Lake to Laura Lake.

Purpose: For use as a campsite, a floatplane tie-up, and access to hunting (elk, deer, and bear), and sportfishing (red and silver salmon, and rainbow trout).

Source: Larry Van Daele, ADF&G, March 19, 1984; John Murray, ADF&G, August 17, 1984; Roger Smith, ADF&G, July 31, 1984

Map:



AFOGNAK B-1

AFOGNAK R-66
(Laura Lake)

General Location: The site is located at the southern end of Laura Lake near the mouth of an unnamed stream.

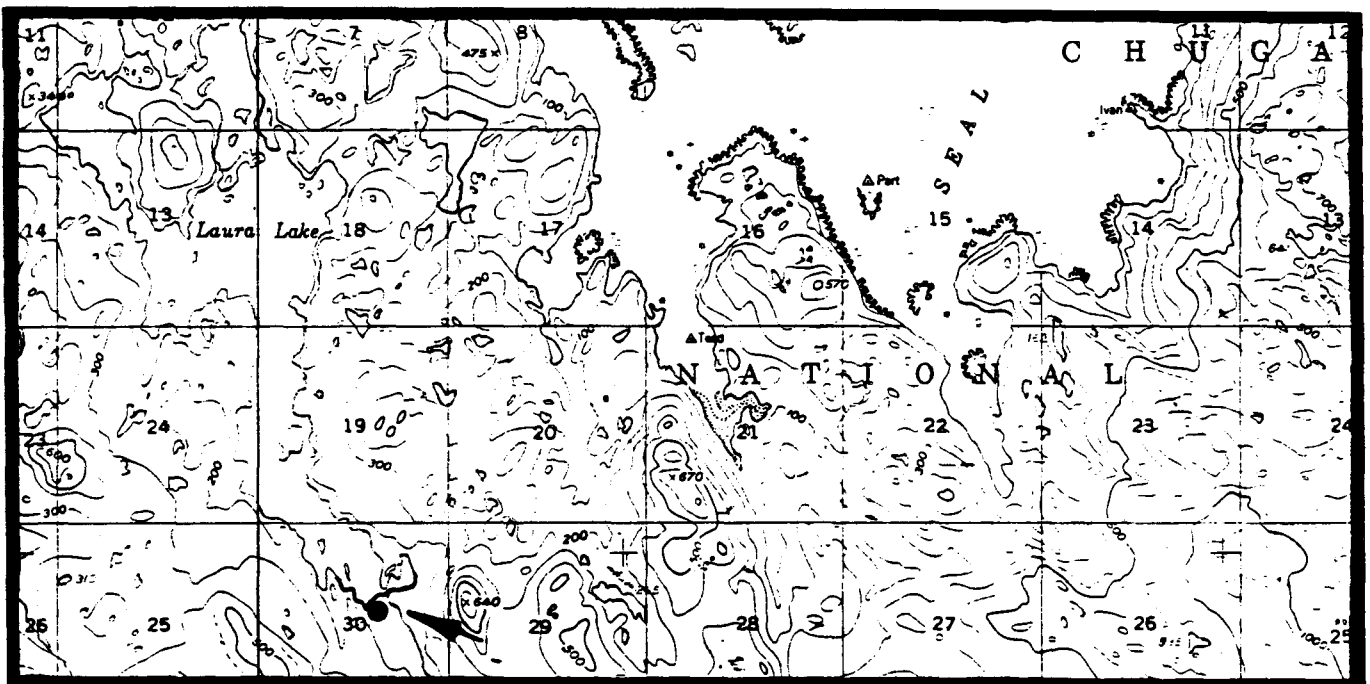
Legal Description: The site is located within Section 30, Township 21S, Range 18W, Seward Meridian.

Acreage: 5 acres and a 25-foot wide shoreline easement around the south end of the lake.

Purpose: For use as a campsite, a floatplane tie-up, and access to hunting (elk, deer, and bear), and sportfishing (red and silver salmon, and rainbow trout).

Source: Larry Van Daele, ADF&G, March 19, 1984; John Murray, ADF&G, August 17, 1984.

Map:



AFOGNAK B-1

AFOGNAK R-67
(Phoenix Bay)

General Location: The areas of use are located at the southern tip of Phoenix Bay and the northern tip of the northern branch of Seal Bay.

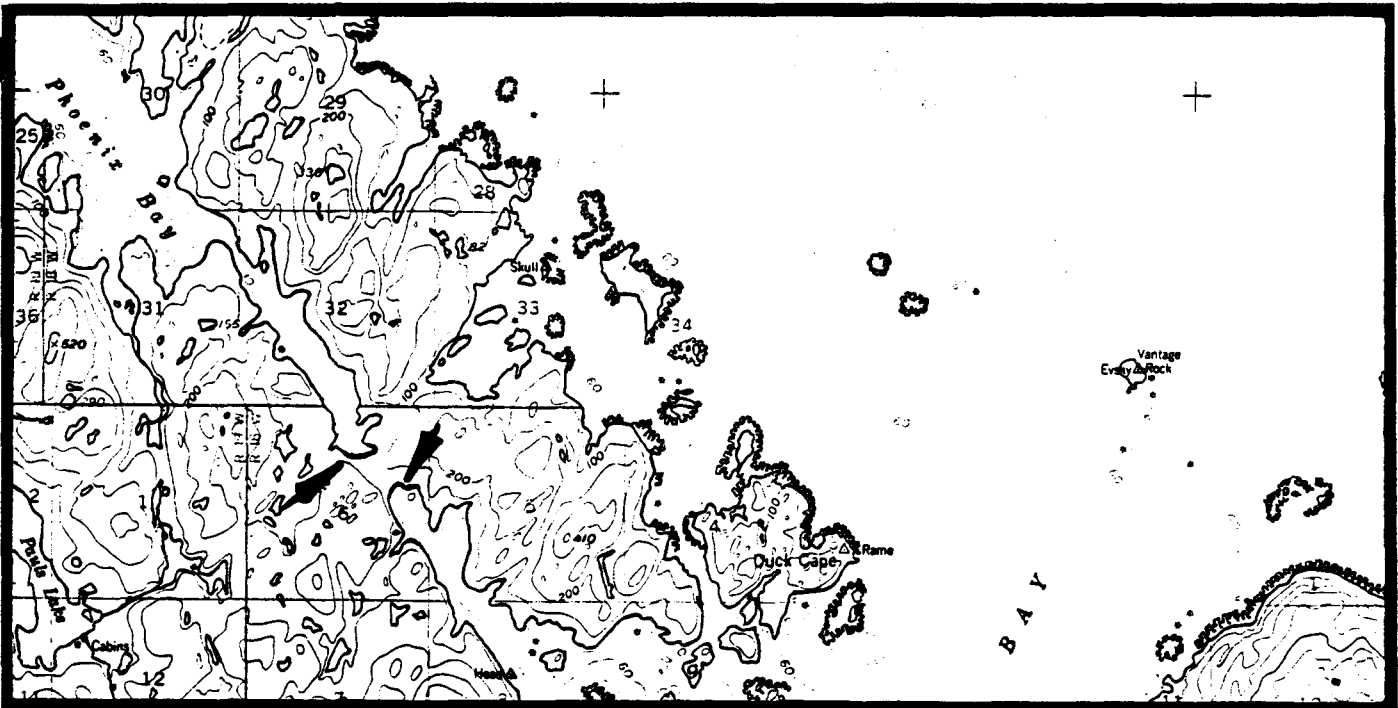
Legal Description: The areas of use are located within Section 6, Township 21S, Range 18W, Seward Meridian.

Acreage: 60-foot wide shoreline easements

Purpose: Provides tie-up areas for boats and floatplanes and access to hunting (deer and elk).

Source: Roger Smith, ADF&G, July 31, 1984

Map:



AFOGNAK B-1

AFOGNAK R-68
(Laura Lake Cabin)

General Location: The cabin is located on the northern shore of Laura Lake, in the Delphin Bay area, Afognak Island, approximately 44 miles northeast of Kodiak City.

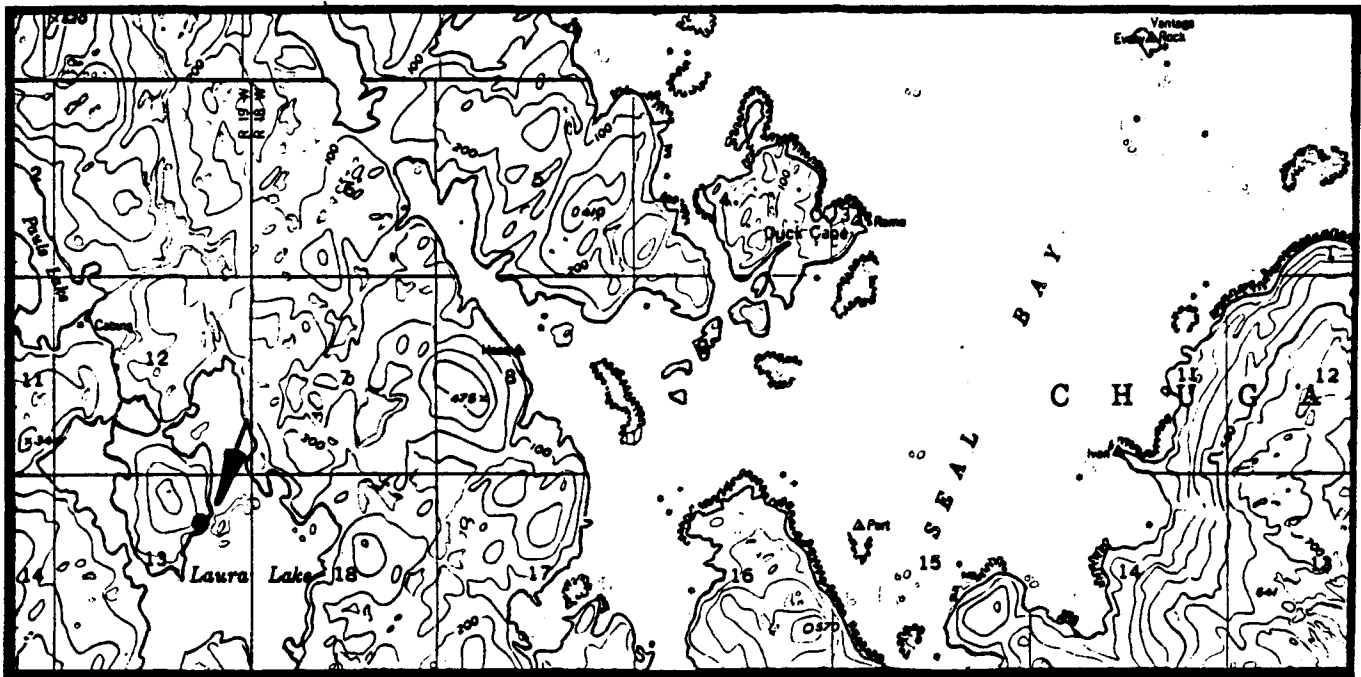
Legal Description: The cabin is located within Section 13, Township 21S, Range 19W, Seward Meridian.

Acreage: 5 acres

Purpose: Recreational access to various activities including hunting and fishing.

Source: John Murray, ADF&G, December 13, 1983

Map:



AFOGNAK B-1

AFOGNAK R-69
(Laura Lake)

General Location: The sites are located on the northern shore of Laura Lake.

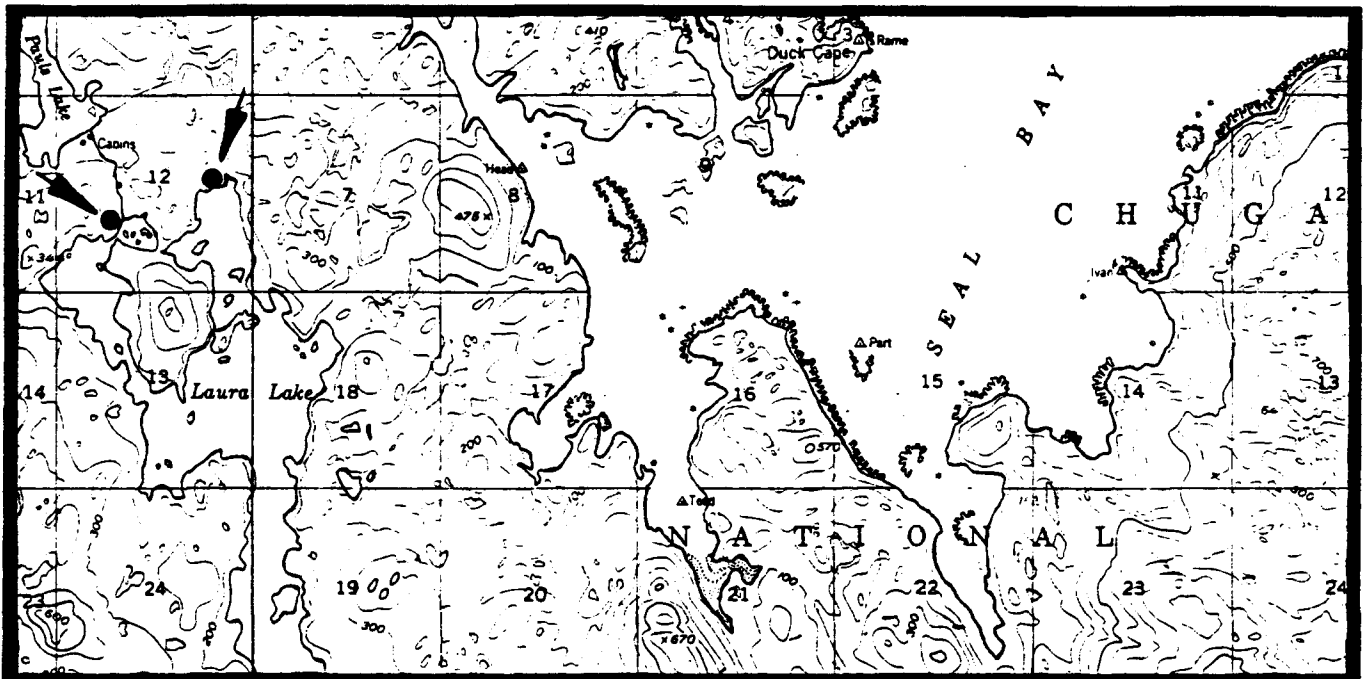
Legal Description: The sites are located within Section 12, Township 21S, Range 19W, Seward Meridian.

Acreage: 5 acres per site

Purpose: For use as campsites, a floatplane tie-up area, and access to hunting (elk, deer, and bear), and sportfishing (red and silver salmon, and rainbow trout).

Source: Larry Van Daele, ADF&G, March 19, 1984; Roger Smith, ADF&G, July 31, 1984; John Murray, ADF&G, August 17, 1984.

Map:



AFOGNAK B-1

AFOGNAK R-70
(Pauls Lake)

General Location: The site is located at the south end of Pauls Lake near the outlet of an unnamed stream.

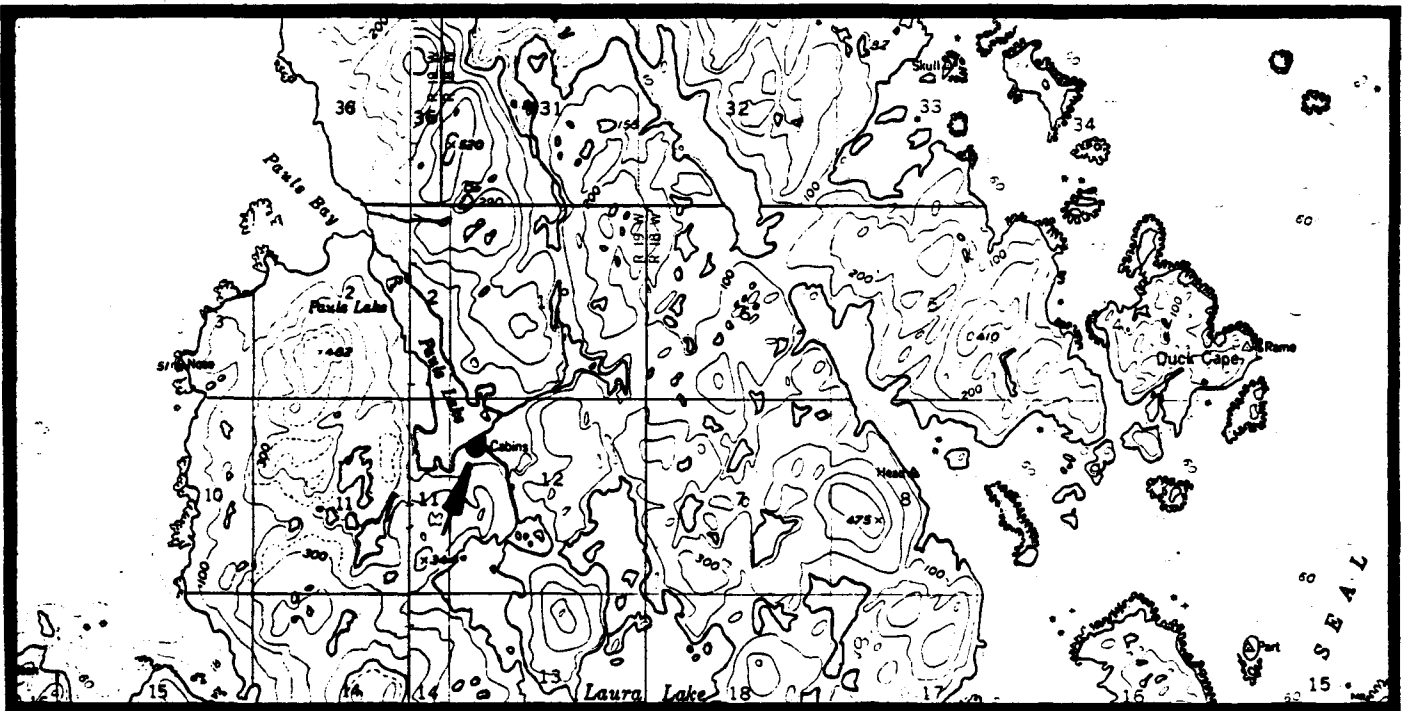
Legal Description: The site is located within Section 12, Township 21S, Range 19W, Seward Meridian.

Acreage: 5 acres, a 25-foot wide shoreline easement around the south end of Pauls Lake, and a 25-foot wide streamside easement to Laura Lake.

Purpose: For use as a campsite, a tie-up area for floatplanes and boats, and access to hunting (elk, bear, and deer), and sportfishing (red and silver salmon, and rainbow trout).

Source: Roger Smith, ADF&G, July 31, 1984; John Murray, ADF&G, August 17, 1984.

Map:



AFOGNAK B-1, B-2

AFOGNAK R-71
(Discoverer Bay)

General Location: The site is located on the southeastern shore of Discoverer Bay, near the mouth of an unnamed stream.

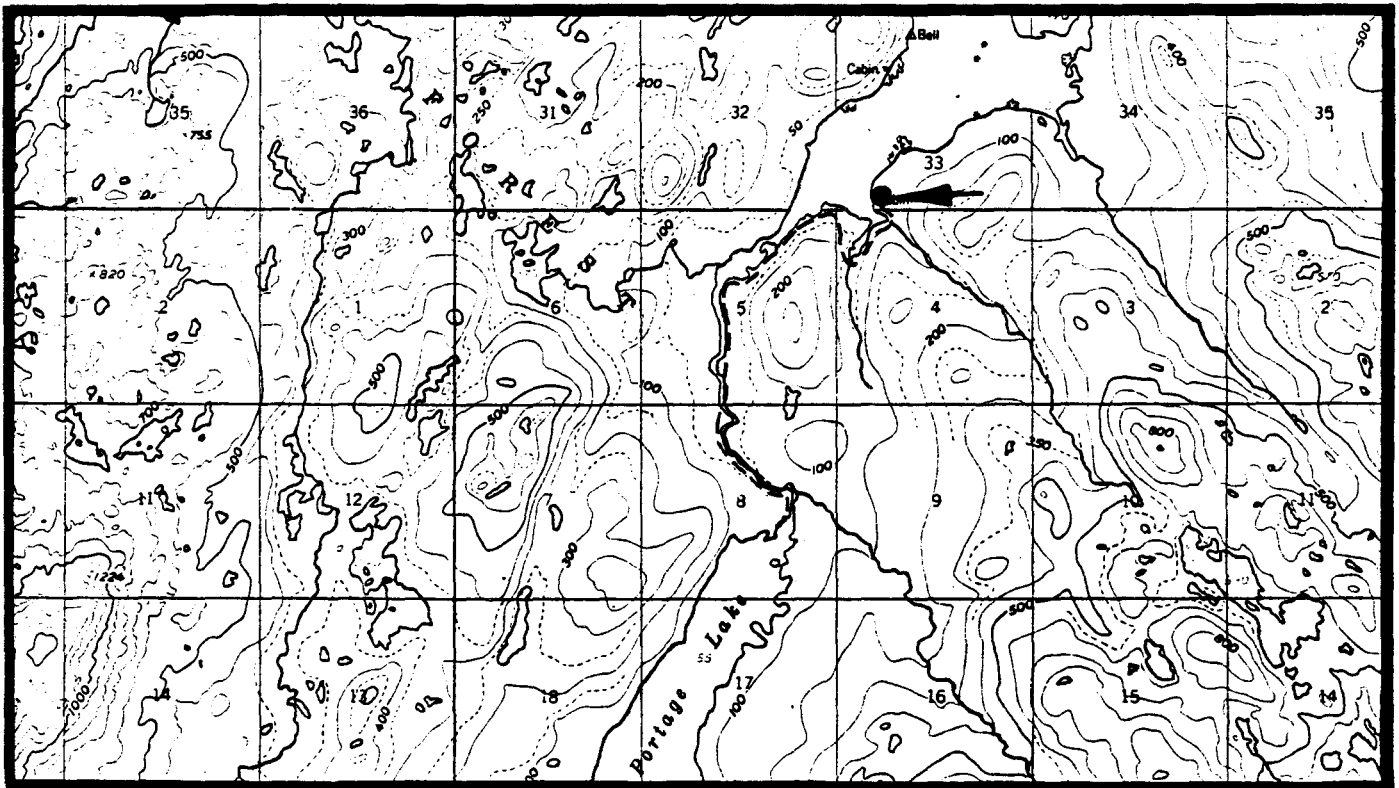
Legal Description: The site is located within Section 33, Township 21S, Range 19W, and Section 4, Township 22S, Range 19W, all within the Seward Meridian.

Acreage: 5 acres and a 25-foot wide access trail to Portage Lake.

Purpose: For use as a campsite, and access to hunting (deer and elk) and sportfishing (red, silver, pink, and chum salmon, rainbow trout, and Dolly Varden).

Source: Roger Smith, ADF&G, July 31, 1984; John Murray, ADF&G, August 17, 1984.

Map:



AFOGNAK B-2

AFOGNAK R-72
(Portage Lake)

General Location: The site is located at the north end of Portage Lake near its outlet.

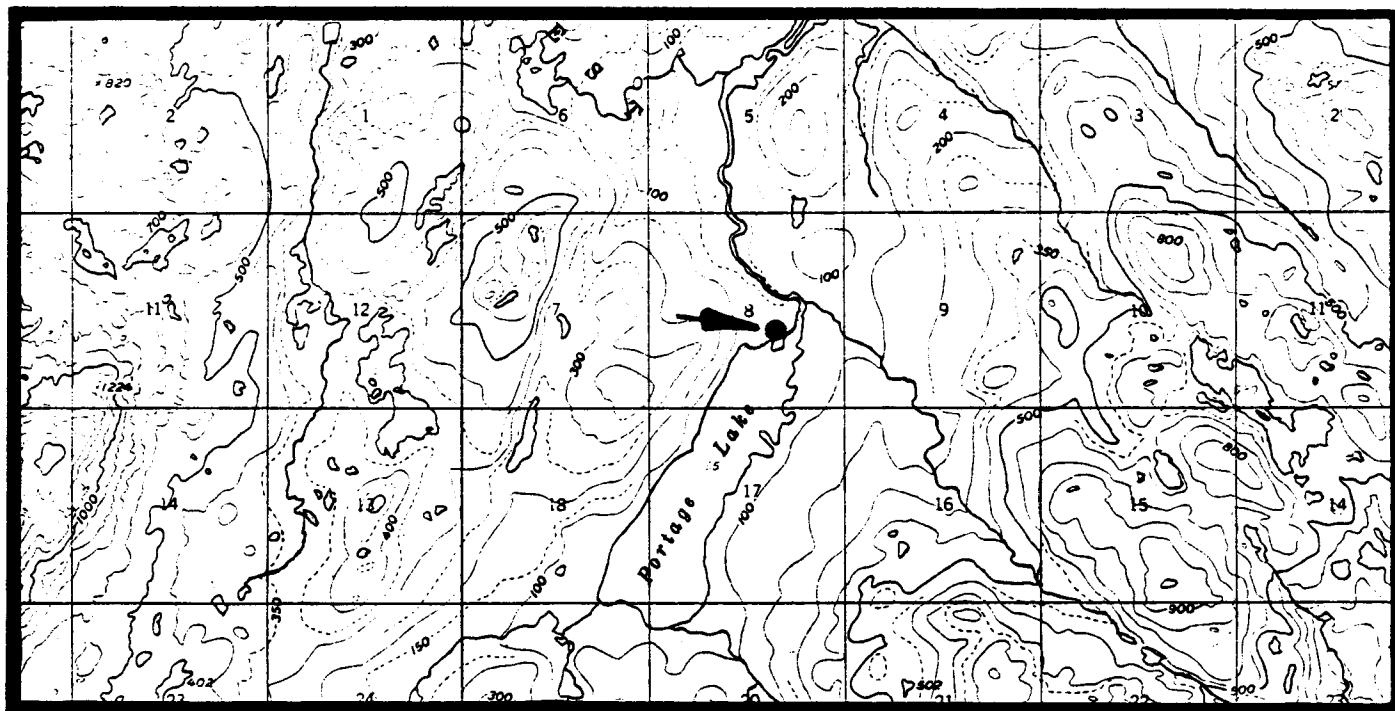
Legal Description: The site is located within Section 8, Township 22S, Range 19W, Seward Meridian.

Acreage: 5 acres

Purpose: For use as a campsite, a tie-up for floatplanes and boats, and access to hunting (elk, deer, and bear), and sportfishing (red, silver, pink, and chum salmon, rainbow trout, steelhead, and Dolly Varden).

Source: Larry Van Daele, ADF&G, March 19, 1984; Roger Smith, ADF&G, July 20, 1984; John Murray, ADF&G, August 17, 1984.

Map:



AFOGNAK B-2

**AFOGNAK R-73
(Otter Lake)**

General Location: The site is located on the northwestern shore of Otter Lake.

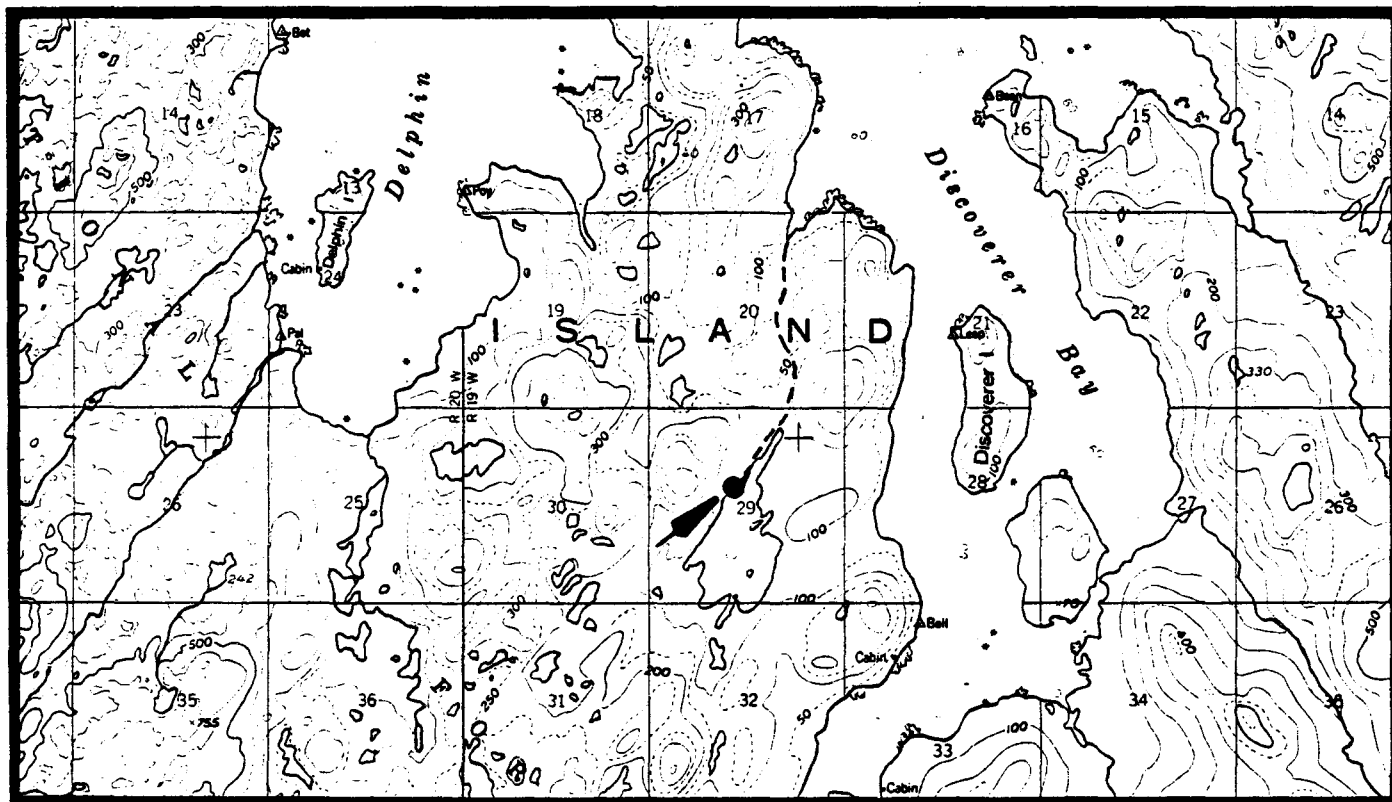
Legal Description: The site is located within Section 29, Township 21S, Range 19W, Seward Meridian.

Acreeage: 5 acres and a 25-foot wide access trail to the outlet of an unnamed stream and Discoverer Bay.

Purpose: For use as a campsite, a tie-up for floatplanes and/or boats, and access to sportfishing (silver salmon, Dolly Varden, and rainbow trout).

Source: John Murray, ADF&G, August 17, 1984

Map:



AFOGNAK B-2

AFOGNAK R-74
(Portage Lake Cabin)

General Location: The cabin is located on the southern shore of Portage Lake, Afognak Island, approximately 34 miles northeast of Kodiak City.

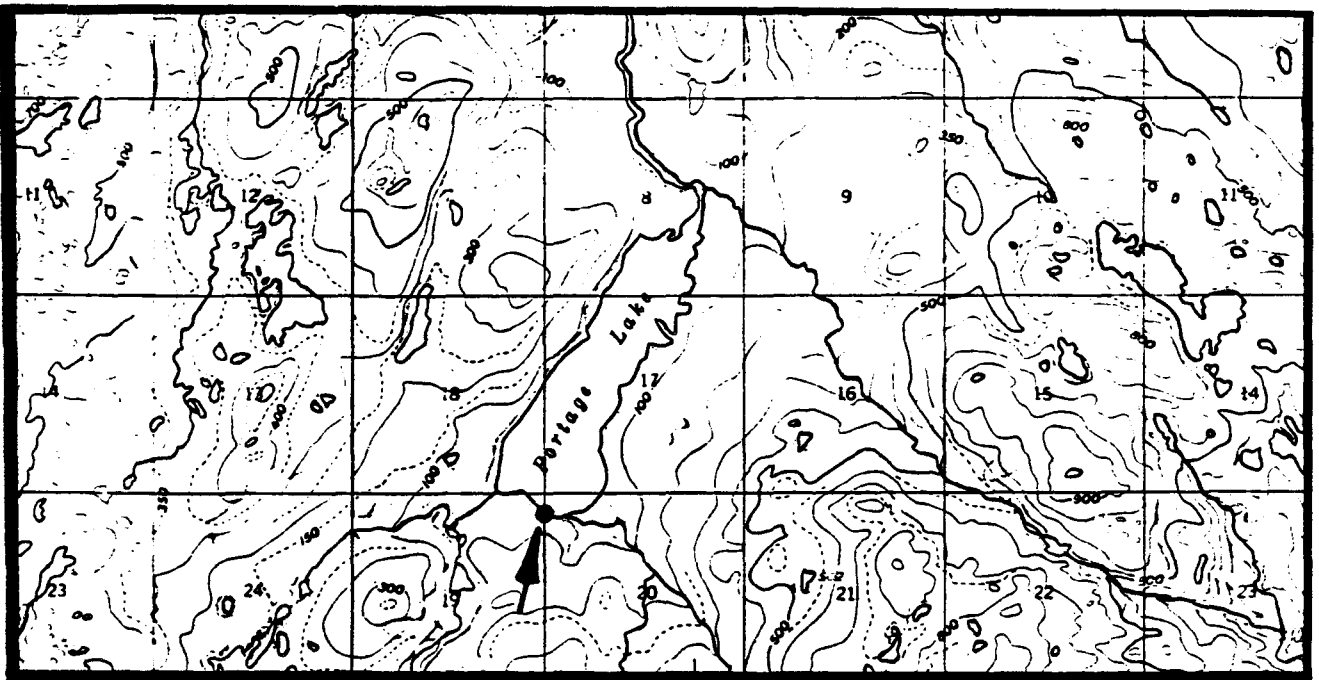
Legal Description: The cabin is located within Sections 19 and 20, Township 22S, Range 19W, Seward Meridian.

Acreage: 5 acres

Purpose: Recreational access to various activities including hunting and fishing.

Source: John Murray, ADF&G, December 13, 1983

Map:



AFOGNAK B-2

AFOGNAK R-75
(Portage Lake)

General Location: The site is located at the southeast end of Portage Lake, near the mouth of an unnamed stream.

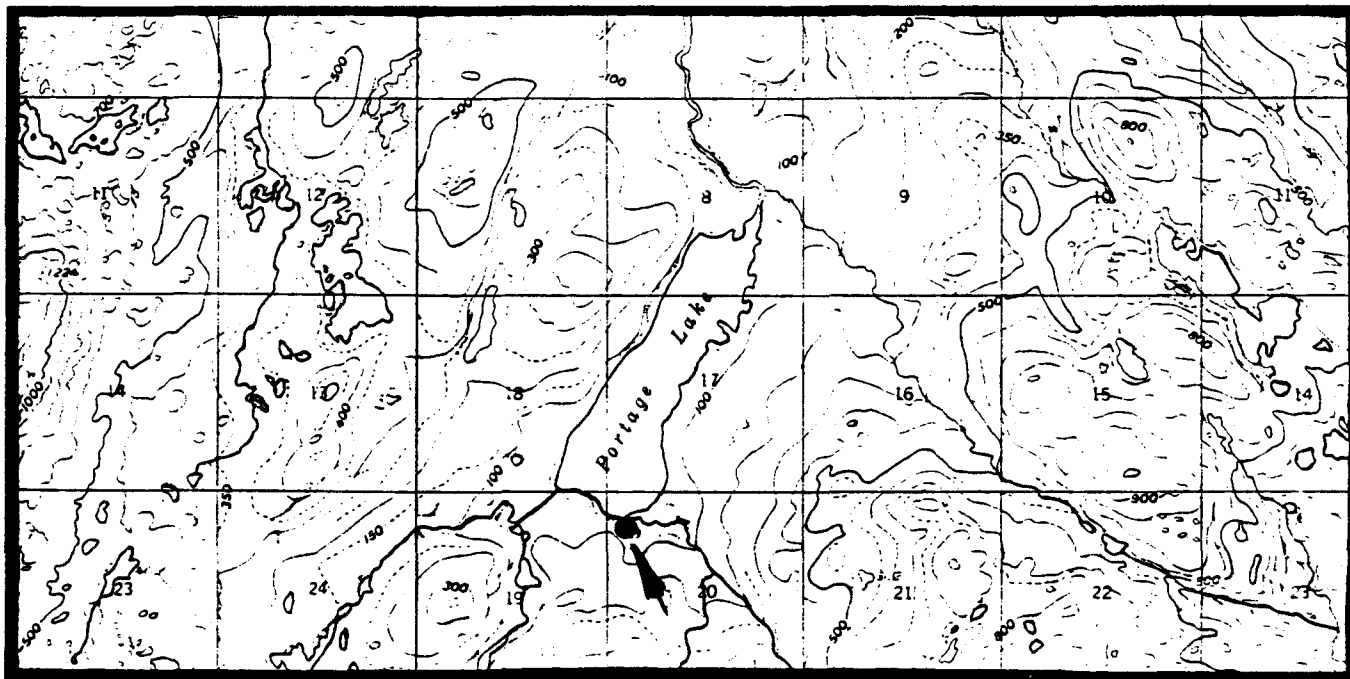
Legal Description: The site is located within Section 20, Township 22S, Range 19W, Seward Meridian.

Acreage: 5 acres, a 25-foot wide shoreline easement around the south end of Portage Lake, and a 25-foot wide streamside easement along a portion of an unnamed stream that flows into the southwest corner of Portage Lake.

Purpose: For use as a campsite, and access to hunting (deer, elk, and bear), and sportfishing (red, silver, pink, and chum salmon, rainbow trout, steelhead, and Dolly Varden).

Source: Larry Van Daele, ADF&G, March 19, 1984; Roger Smith, ADF&G, July 20, 1984; John Murray, ADF&G, August 17, 1984.

Map:



AFOGNAK B-2

AFOGNAK R-76
(Delphin Lake)

General Location: The site is located on the northwest shore of Delphin Lake.

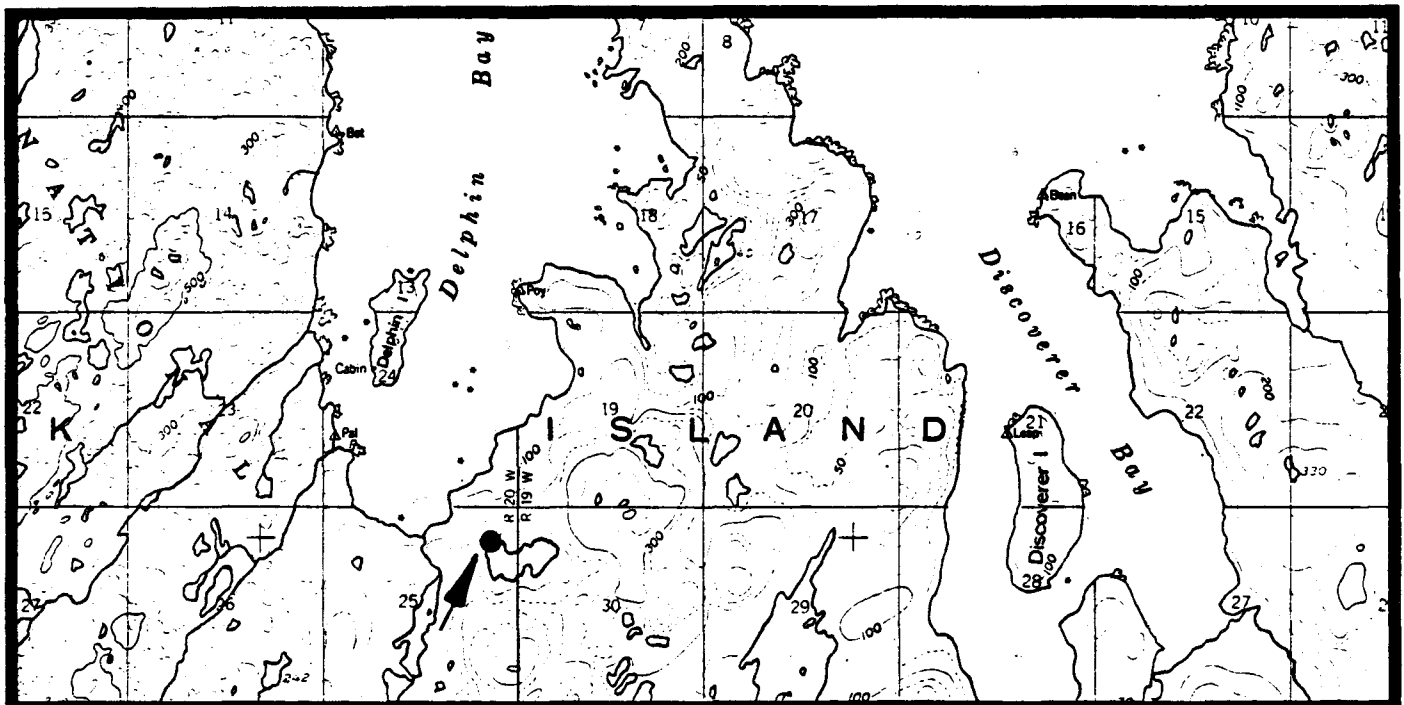
Legal Description: The site is located within Section 25, Township 21S, Range 20W, Seward Meridian.

Acreage: 5 acres and a 25-foot wide shoreline easement around the lake.

Purpose: For use as a campsite, and access to hunting (deer and elk), and sportfishing (rainbow trout and Dolly Varden).

Source: Roger Smith, ADF&G, July 31, 1984; John Murray, ADF&G, August 17, 1984.

Map:



AFOGNAK B-2

AFOGNAK R-77
(Delphin Bay)

General Location: The site is located on the southeastern shore of Delphin Bay.

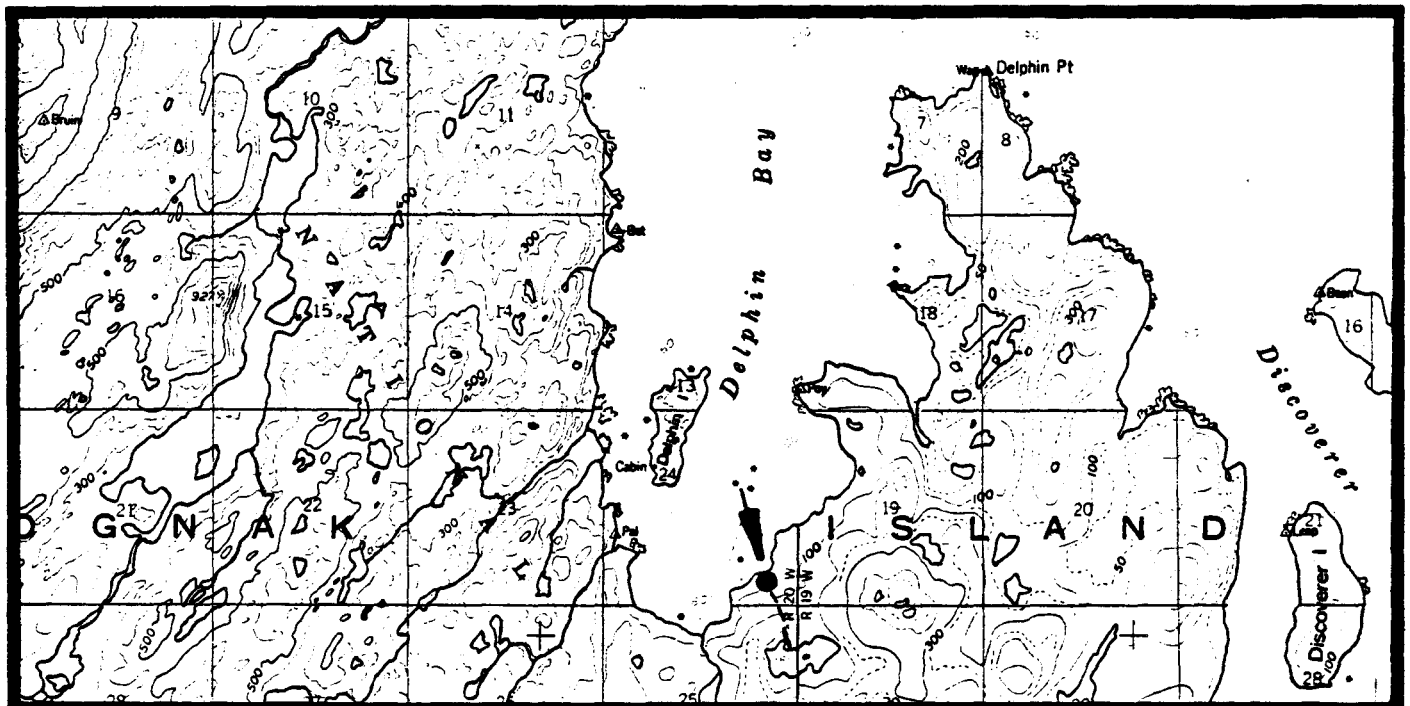
Legal Description: The site is located within Section 24, Township 21S, Range 20W, Seward Meridian.

Acreage: 5 acres and a 25-foot wide access trail to Delphin Lake.

Purpose: For use as a campsite, a tie-up area for boats and floatplanes, and access to hunting (deer and elk), and sportfishing (rainbow trout and Dolly Varden).

Source: Roger Smith, ADF&G, July 31, 1984; John Murray, ADF&G, August 31, 1984.

Map:



AFOGNAK B-2

AFOGNAK R-78
(Waterfall Creek)

General Location: The site is located near the mouth of Waterfall Creek.

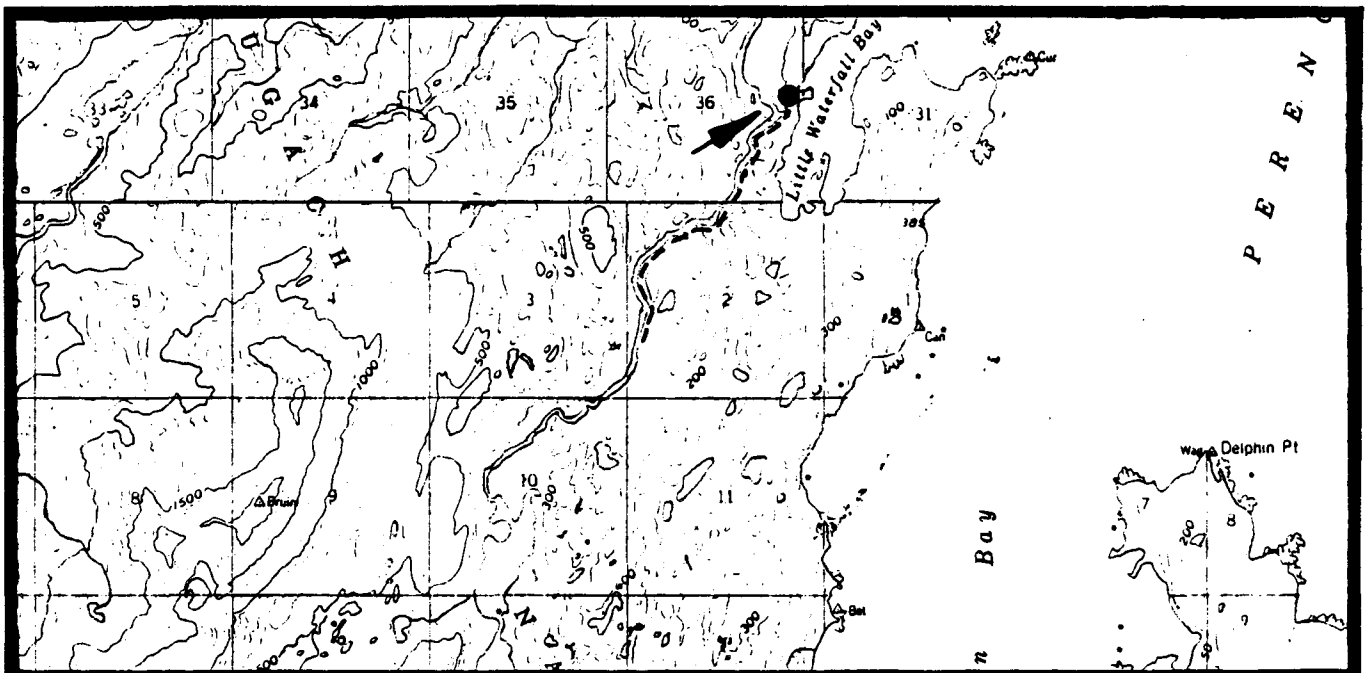
Legal Description: The site is located within Section 36, Township 20S, Range 20W, Seward Meridian.

Acreage: 5 acres and a 25-foot wide access trail up to the third set of falls.

Purpose: For use as a campsite, a tie-up area for boats and floatplanes, and access to hunting (deer, elk, and bear) and sportfishing (pink and silver salmon, Dolly Varden, and rainbow trout).

Source: Roger Smith, ADF&G, July 31, 1984; John Murray, ADF&G, August 17, 1984.

Map:



AFOGNAK B-2

AFOGNAK R-79
(Waterfall Lake)

General Location: The sites are located on the southwestern shore of Waterfall Lake, Afognak Island, approximately 35 miles northeast of Kodiak.

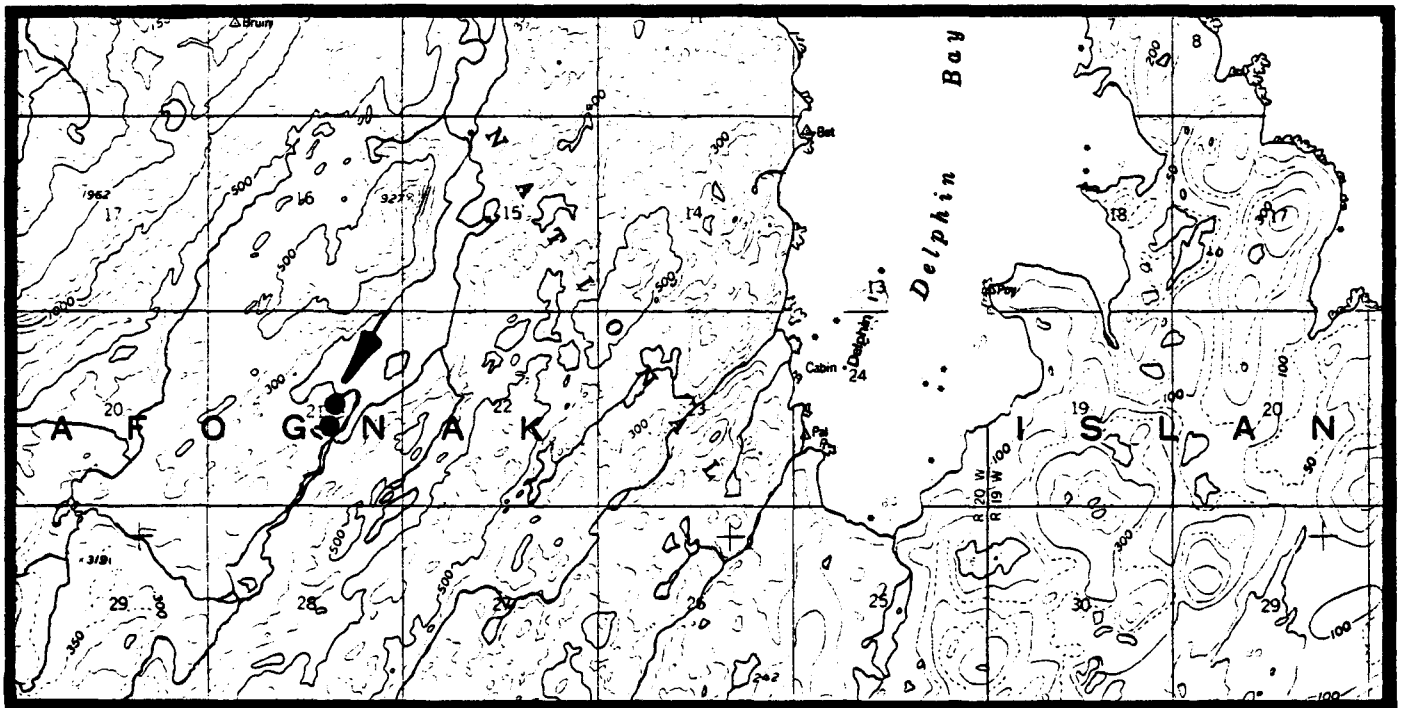
Legal Description: The sites are located within Section 21, Township 21S, Range 20W, Seward Meridian.

Acreage: 5 acres per site, and a 25-foot wide access trail between the sites and along an unnamed stream to lower lake.

Purpose: For use as campsites, a tie-up area for floatplanes, and access to hunting (elk, deer, and bear), and sportfishing (Dolly Varden).

Source: Larry Van Daele, ADF&G, March 19, 1984; Roger Smith, ADF&G, July 20, 1984; John Murray, ADF&G, August 17, 1984.

Map:



AFOGNAK B-2

AFOGNAK R-80
(Unnamed lakes)

General Location: The lakes are located on the southwest of Waterfall Lake and east of Paramanof Bay.

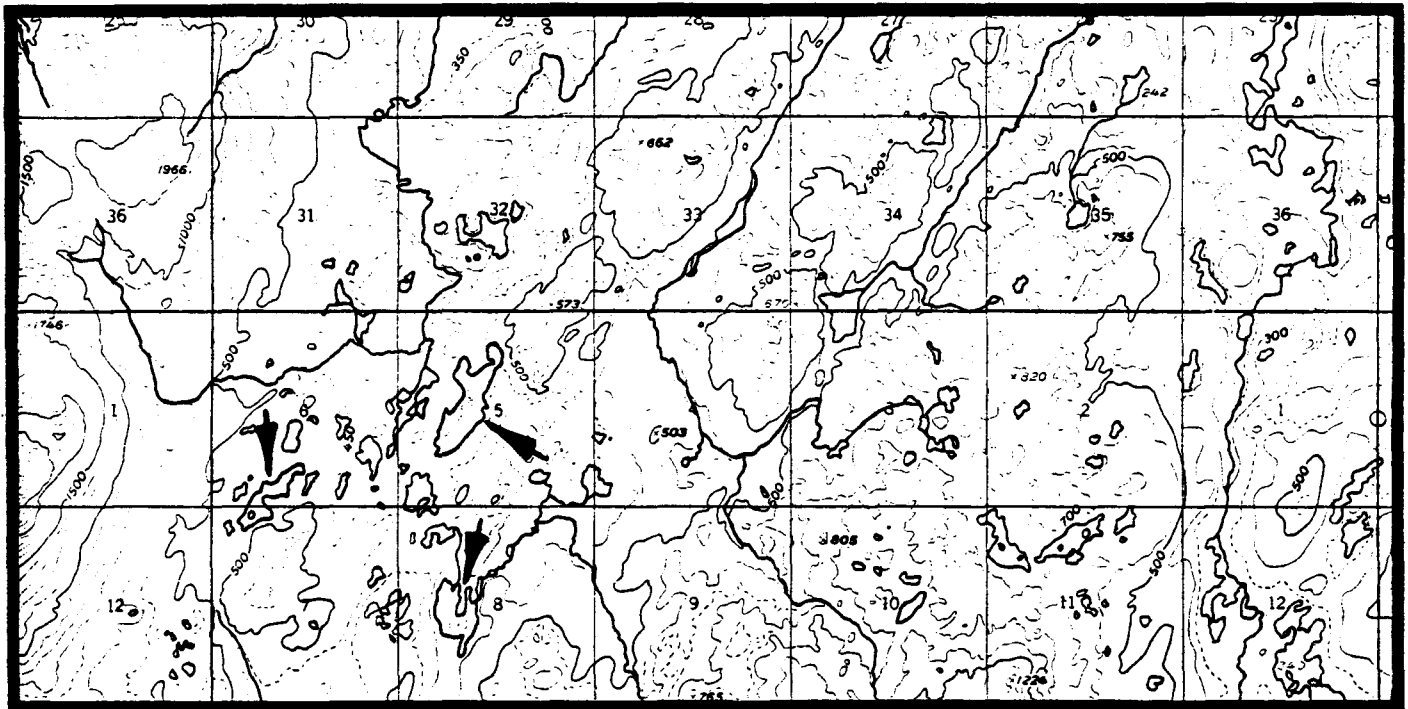
Legal Description: The lakes are located within Sections 5, 6, 7, and 8, Township 22S, Range 20W, Seward Meridian.

Acreeage: 60-foot wide shoreline easements around the lakes.

Purpose: Provides a tie-up area for floatplanes and access to hunting (elk, deer, and bear).

Source: Roger Smith, ADF&G, July 31, 1984

Map:



AFOGNAK B-2

AFOGNAK R-81
(Red Fox Bay)

General Location: The site is located on the southeast shore of Red Fox Bay, near the outlet of an unnamed stream.

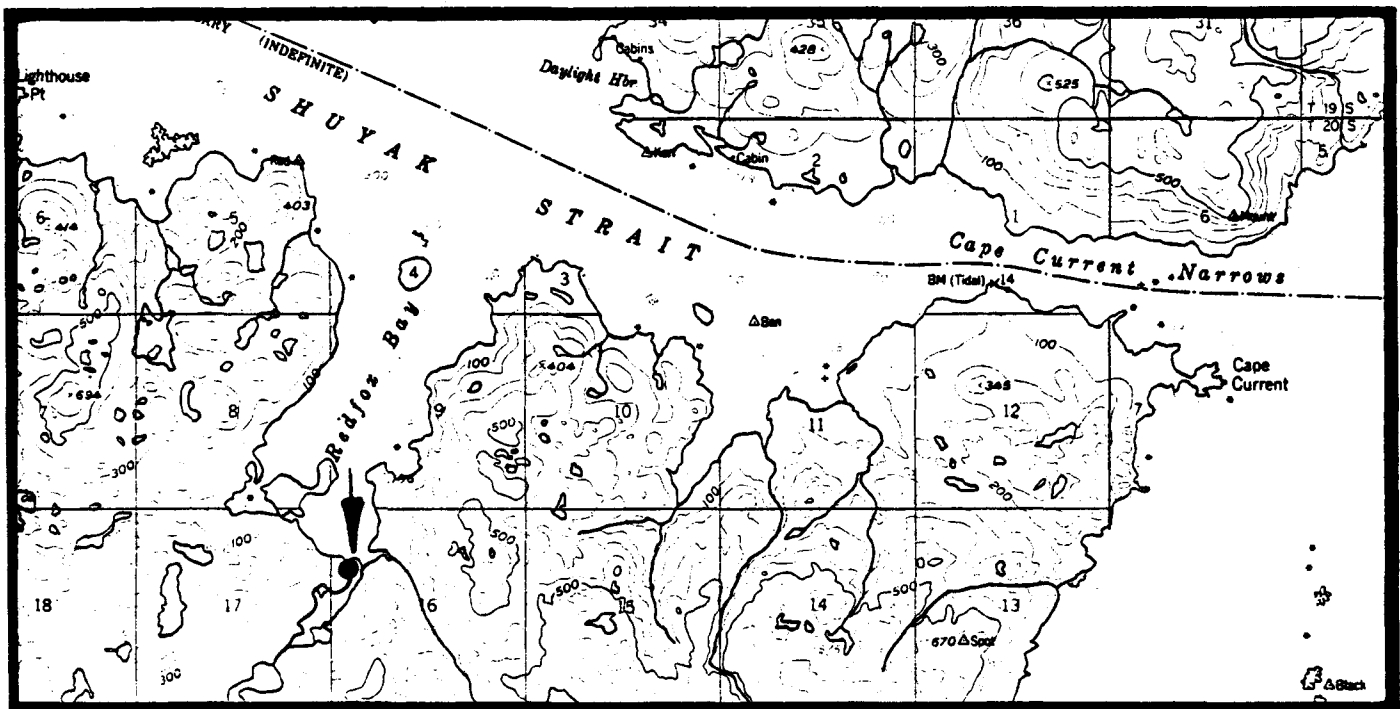
Legal Description: The site is located within Section 16, Township 20S, Range 20W, Seward Meridian.

Acres: 5 acres and a 25-foot wide streamside easement up to an unnamed lake.

Purpose: For use as a campsite, a tie-up area for floatplanes and boats, and access to hunting (deer and elk), and sportfishing (red salmon, Dolly Varden, and rainbow trout).

Source: Roger Smith, ADF&G, July 31, 1984; John Murray, ADF&G, August 17, 1984.

Map:



AFOGNAK B-2

AFOGNAK R-82
(Red Peak Lake)

General Location: Red Peak Lake is located west of Red Peak and northeast of Hidden Lake.

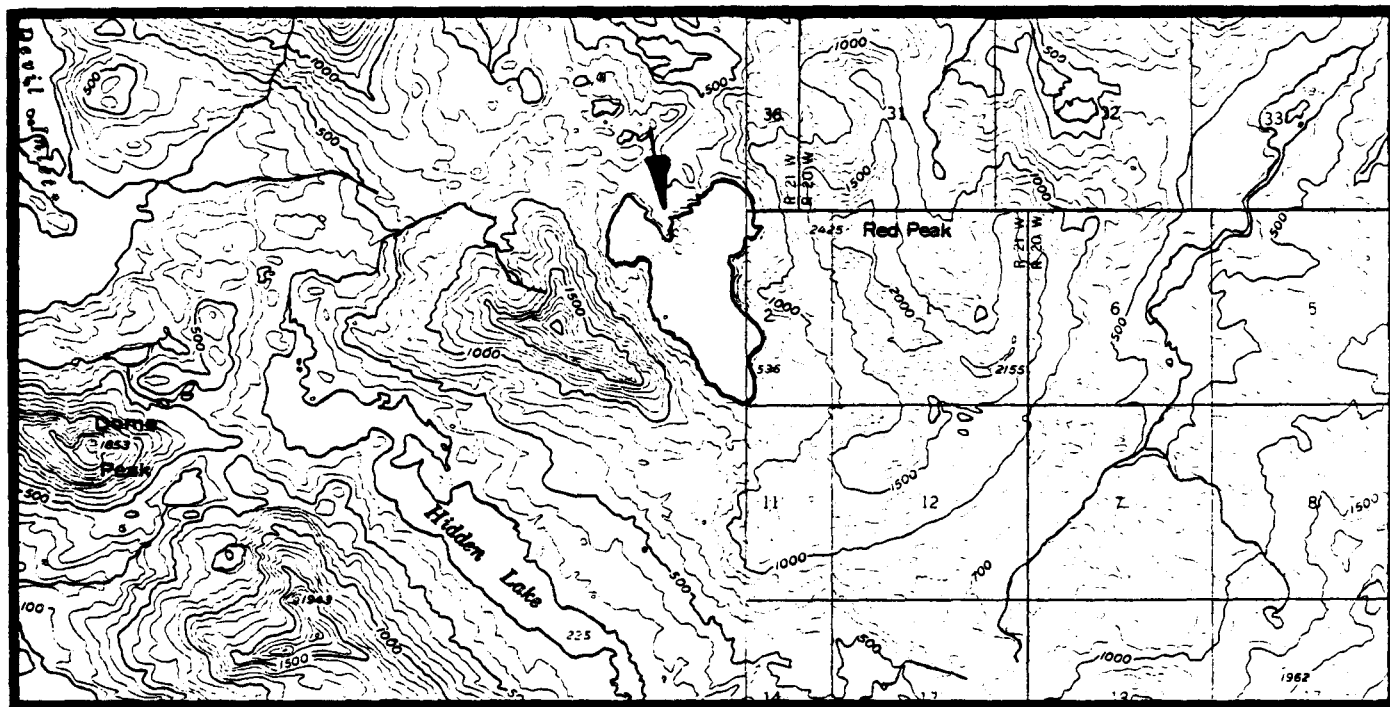
Legal Description: Red Peak Lake is located within Township 21S, Range 21W, and Township 20S, Range 21W, all within the Seward Meridian.

Acreage: 60-foot wide shoreline easement

Purpose: Provides a tie-up for floatplanes and access to hunting (deer, elk, and bear).

Source: Larry Van Daele, ADF&G, March 19, 1984

Map:



AFOGNAK B-2, B-3

AFOGNAK R-83
(Hidden Lake)

General Location: The site is located toward the head of Hidden Lake, on the northeastern shore.

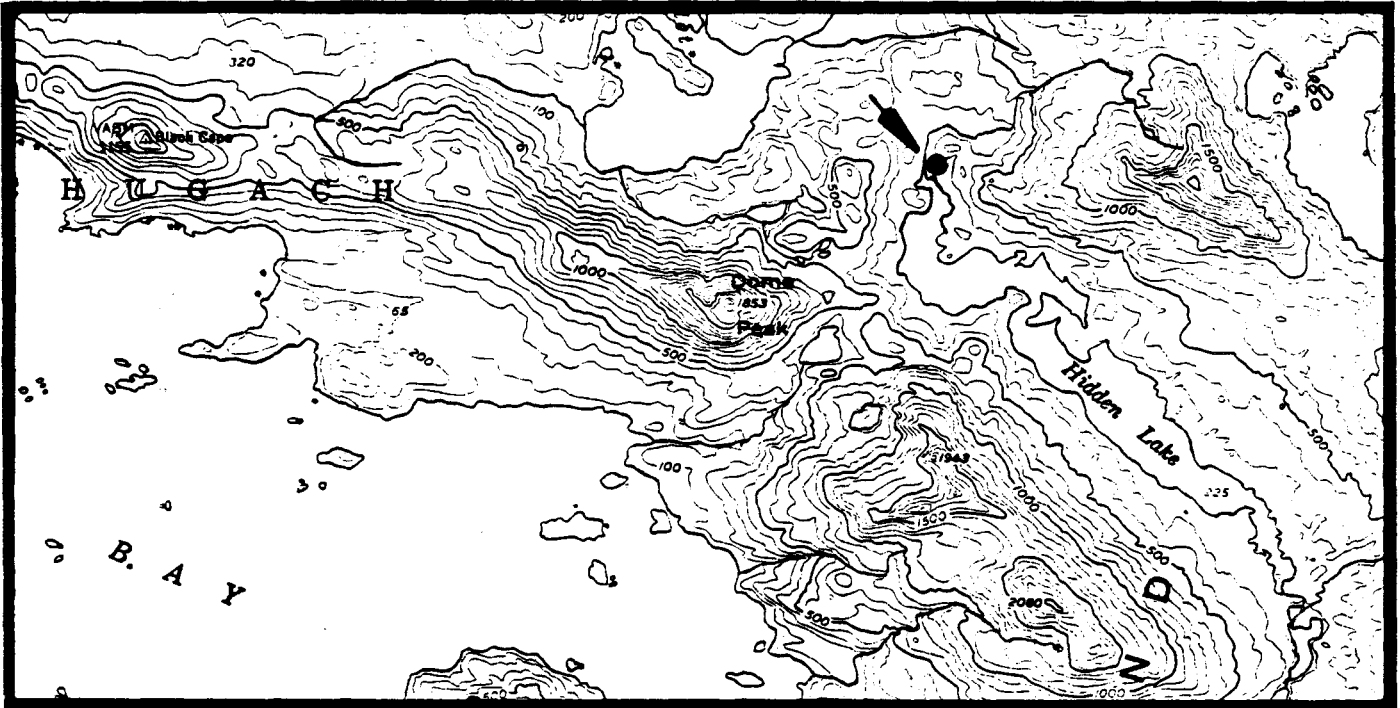
Legal Description: The site is located within Section 4, Township 21S, Range 21W, Seward Meridian.

Acreage: 5 acres and a 25-foot wide shoreline easement around the north end of Hidden Lake.

Purpose: For use as a campsite, a tie-up area for floatplanes, and access to hunting (elk, bear, and deer).

Source: Larry Van Daele, ADF&G, March 19, 1984; Roger Smith, ADF&G, March 20, 1985.

Map:



AFOGNAK B-3