

# **CATALOG OF HISTORICAL ACCESS**

## **Southwest Region Volume I: Bristol Bay**

**Produced by  
State of Alaska Department of Fish and Game  
Division of Habitat**



**Juneau, Alaska  
1985**

# CONTENTS

	<u>PAGE</u>
LIST OF FIGURES.....	iii
LIST OF TABLES.....	v
ACKNOWLEDGEMENTS.....	ix
INTRODUCTION.....	1
RESEARCH AND MANAGEMENT SITES.....	3
Port Moller Quadrangle.....	3
Chignik Quadrangle.....	11
Sutwik Island Quadrangle.....	19
Karluk Quadrangle.....	23
Ugashik Quadrangle.....	27
Hagemeister Island Quadrangle.....	33
Nushagak Bay Quadrangle.....	37
Naknek Quadrangle.....	41
Mt. Katmai Quadrangle.....	51
Iliamna Quadrangle.....	55
Dillingham Quadrangle.....	63
Goodnews Quadrangle.....	73
Taylor Mountains Quadrangle.....	79
FISHERIES RESEARCH AND ENHANCEMENT SITES.....	83
False Pass Quadrangle.....	83
Cold Bay Quadrangle.....	87
Port Moller Quadrangle.....	93
Stepovak Bay Quadrangle.....	97
Chignik Quadrangle.....	101
Sutwik Island Quadrangle.....	105
Ugashik Quadrangle.....	109
Nushagak Bay Quadrangle.....	113
Mt. Katmai Quadrangle.....	117
Afognak Quadrangle.....	123
Iliamna Quadrangle.....	127
Dillingham Quadrangle.....	131
Taylor Mountains Quadrangle.....	139
Kenai Quadrangle.....	143
RECREATIONAL ACCESS SITES.....	147
Unimak Quadrangle.....	147
False Pass Quadrangle.....	155
Cold Bay Quadrangle.....	159
Port Moller Quadrangle.....	165
Chignik Quadrangle.....	187
Sutwik Island Quadrangle.....	217
Karluk Quadrangle.....	231
Ugashik Quadrangle.....	243
Bristol Bay Quadrangle.....	291
Hagemeister Island Quadrangle.....	297
Nushagak Bay Quadrangle.....	311
Naknek Quadrangle.....	319
Mt. Katmai Quadrangle.....	345
Iliamna Quadrangle.....	361

	<u>PAGE</u>
Dillingham Quadrangle.....	427
Goodnews Bay Quadrangle.....	455
Bethel Quadrangle.....	471
Taylor Mountains Quadrangle.....	479
Lake Clark Quadrangle.....	487

## LIST OF FIGURES

	<u>PAGE</u>
Figure 1. Index Map for Catalog of Historical Access - Southwest Region.....	2



1.

2.

3.

4.

5.

6.

7.

## LIST OF TABLES

	<u>PAGE</u>
Table 1. Research and Management Sites, Port Moller Quadrangle.....	3
Table 2. Research and Management Sites, Chignik Quadrangle.....	11
Table 3. Research and Management Sites, Sutwik Island Quadrangle.....	19
Table 4. Research and Management Sites, Karluk Quadrangle.....	23
Table 5. Research and Management Sites, Ugashik Quadrangle.....	27
Table 6. Research and Management Sites, Hagemeister Island Quadrangle.....	33
Table 7. Research and Management Sites, Nushagak Bay Quadrangle.....	37
Table 8. Research and Management Sites, Naknek Quadrangle.....	41
Table 9. Research and Management Sites, Mt. Katmai Quadrangle.....	51
Table 10. Research and Management Sites, Iliamna Quadrangle.....	55
Table 11. Research and Management Sites, Dillingham Quadrangle.....	63
Table 12. Research and Management Sites, Goodnews Quadrangle.....	73
Table 13. Research and Management Sites, Taylor Mountains Quadrangle .....	79
Table 14. Fisheries Rehabilitation and Enhancement Sites False Pass Quadrangle.....	83
Table 15. Fisheries Rehabilitation and Enhancement Sites Cold Bay Quadrangle.....	87
Table 16. Fisheries Rehabilitation and Enhancement Sites Port Moller Quadrangle.....	93
Table 17. Fisheries Rehabilitation and Enhancement Sites Stepovak Bay Quadrangle.....	97

	<u>PAGE</u>
Table 18. Fisheries Rehabilitation and Enhancement Sites Chignik Quadrangle.....	101
Table 19. Fisheries Rehabilitation and Enhancement Sites Sutwik Island Quadrangle.....	105
Table 20. Fisheries Rehabilitation and Enhancement Sites Ugashik Quadrangle.....	109
Table 21. Fisheries Rehabilitation and Enhancement Sites Nushagak Bay Quadrangle.....	113
Table 22. Fisheries Rehabilitation and Enhancement Sites Mt. Katmai Quadrangle.....	117
Table 23. Fisheries Rehabilitation and Enhancement Sites Afognak Quadrangle.....	123
Table 24. Fisheries Rehabilitation and Enhancement Sites Iliamna Quadrangle.....	127
Table 25. Fisheries Rehabilitation and Enhancement Sites Dillingham Quadrangle.....	131
Table 26. Fisheries Rehabilitation and Enhancement Sites Taylor Mountains Quadrangle.....	139
Table 27. Fisheries Rehabilitation and Enhancement Sites Kenai Quadrangle.....	143
Table 28. Recreational Access Sites Unimak Quadrangle.....	147
Table 29. Recreational Access Sites False Pass Quadrangle.....	155
Table 30. Recreational Access Sites Cold Bay Quadrangle.....	159
Table 31. Recreational Access Sites Port Moller Quadrangle.....	165
Table 32. Recreational Access Sites Chignik Quadrangle.....	187
Table 33. Recreational Access Sites Sutwik Island Quadrangle.....	217
Table 34. Recreational Access Sites Karluk Quadrangle.....	231

	<u>PAGE</u>
Table 35. Recreational Access Sites Ugashik Quadrangle.....	243
Table 36. Recreational Access Sites Bristol Bay Quadrangle.....	291
Table 37. Recreational Access Sites Hagemeister Island Quadrangle.....	297
Table 38. Recreational Access Sites Nushagak Bay Quadrangle.....	311
Table 39. Recreational Access Sites Naknek Quadrangle.....	319
Table 40. Recreational Access Sites Mt. Katmai Quadrangle.....	345
Table 41. Recreational Access Sites Iliamna Quadrangle.....	361
Table 42. Recreational Access Sites Dillingham Quadrangle.....	427
Table 43. Recreational Access Sites Goodnews Bay Quadrangle.....	455
Table 44. Recreational Access Sites Bethel Quadrangle.....	471
Table 45. Recreational Access Sites Taylor Mountains Quadrangle.....	479
Table 46. Recreational Access Sites Lake Clark Quadrangle.....	487



## ACKNOWLEDGEMENTS

This catalog was produced as part of the Habitat Management Guides Project, which is under the direction of the Commissioner of the Department of Fish and Game, Don W. Collinsworth, the Director of the Division of Habitat, John A. Clark, and the Deputy Director, Bruce H. Baker. The primary compiler and author is Robin Mooring, Habitat Biologist, with additional support from Debra Clausen, Section Team Leader (Southwest Region), Bob Durr, Editor, Marianne G. See, Project Coordinator, and staff of Region IV, Habitat Division.

All materials included in this catalog were contributed and reviewed by area and regional staff of the Department of Fish and Game. These contributors are listed as sources for each specific access site. Their assistance has been essential to the production of this catalog and is greatly appreciated.



## INTRODUCTION - Historical Access

The purpose of identifying historical access sites used in the harvest and management of fish and wildlife resources is to aid in land management decisions made within the Southwest Region. The sites illustrated in this document represent points of access that the department is particularly concerned about obtaining or retaining for public use. These criteria allowed an initial compilation of data on sites, presented here as a working document. However, additional data will be needed before this catalog could be considered a comprehensive list. For example, local use of fish and wildlife resources undoubtedly involves many access points not presently identified in this document. The use of the terms historical access distinguishes these documented sites from those that are legally reserved sites or routes of public access, such as designated easements or section line rights-of-way.

For the most current status of any specific access site, the Alaska Department of Natural Resources files or the files of the Bureau of Land Management should be consulted. A set of 1:1,000,000-scale maps accompanies this volume and can be used as an index to the more detailed 1:250,000-scale reference maps.

This document has been organized so that the public access sites are grouped into three categories: fishery enhancement sites, research and management sites, and recreational access sites. Within each category, the sites are organized by USGS quadrangle, from southeast to northwest, in the numerical order found on the adjoining map (Figure 1). In addition, for each category of site there is a table that lists the sites in the order presented and gives some additional information on each site. This includes a number that corresponds to the site's location on the 1:250,000-scale reference maps. Copies of these reference maps are filed in the ADF&G regional offices.

It should be noted that the entire coastal shoreline and road system are considered historical access points and have not been specifically identified in the text or maps. When one access site extends across more than one 1:250,000 USGS quad, the quad on which the majority of the site is located is the one on which it will be identified.

At the top of each page in this volume is the name of the 1:250,000 USGS quad on which the site is found, the initial for the type of site (M = fisheries management, G = game management, F = fisheries enhancement and R = recreational use), its location number on the 1:250,000 reference maps, and the name of the site in parentheses.

<u>Example</u>	CHIGNIK M-1 (Castle Bay)
----------------	-----------------------------

The table preceding each quad group within the three different sections lists the site name, its identification number (e.g., M-1), and the contact person within the Department of Fish and Game should more information be required.

Users of this catalog are encouraged to contact the Division of Habitat, ADF&G, with comments and additional data regarding access sites in this region.



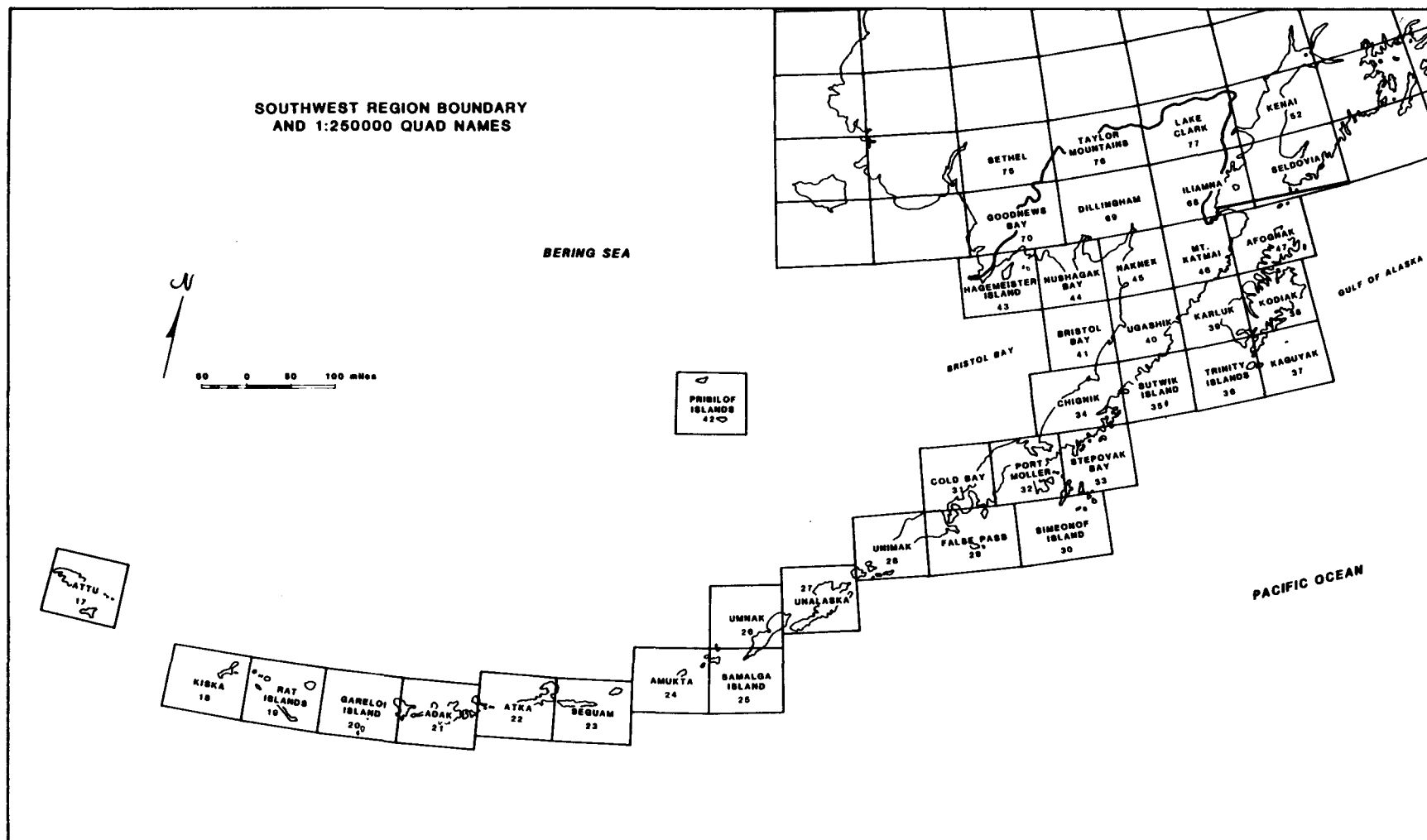


Figure 1. Index Map for Catalog of Historical Access - Southwest Region.

TABLE 1.  
RESEARCH AND MANAGEMENT SITES  
PORT MOLLER QUADRANGLE

<u>NUMBER</u>	<u>SITE NAME</u>	<u>CONTACT</u>
M-1	Canoe Bay	Larry Malloy
M-2	Canoe Bay	Larry Malloy
M-3	Hoodoo Lake (Sapsuk Lake) Counting Tower	Arnold Shaul
M-4	Herendeen Bay	Arnold Shaul
M-5	Sapsuk River	Arnold Shaul



**PORT MOLLER M-1  
(Canoe Bay)**

General Location: The cabin is located on the south side of inner Canoe Bay.

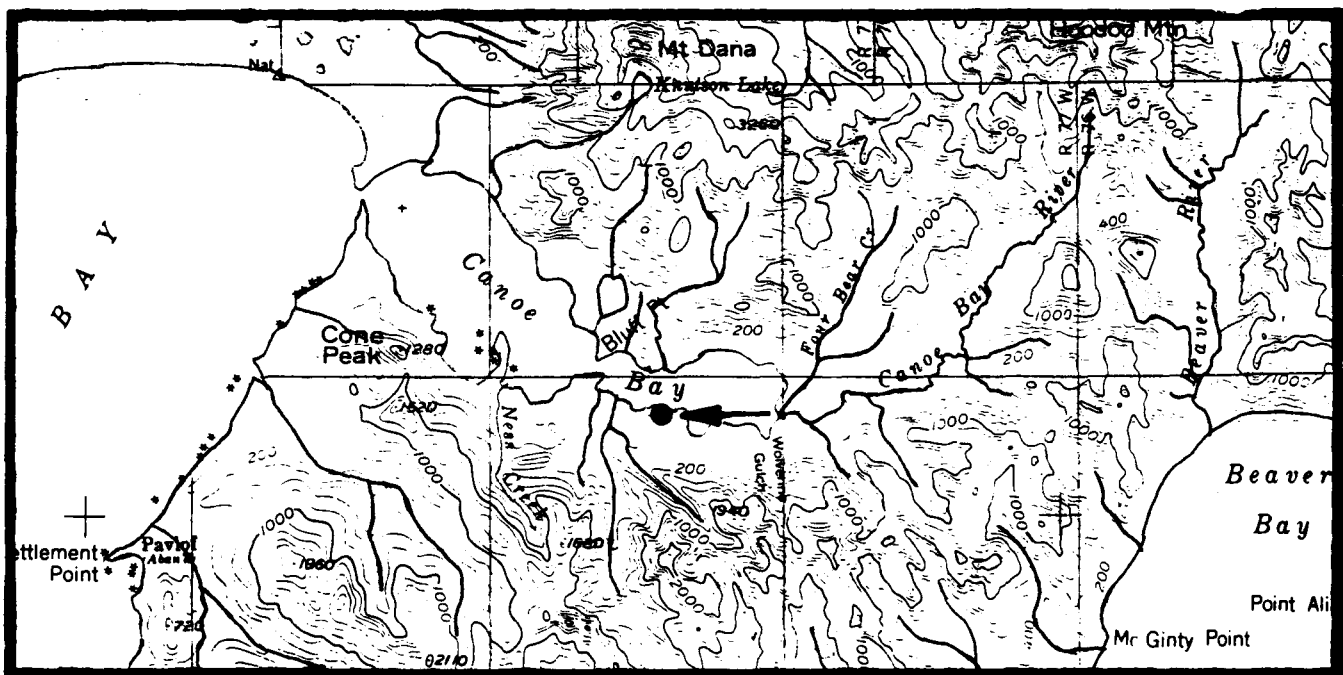
Legal Description: The cabin is located at 55°32'03"N latitude; 161°12'00"W longitude.

Acreage: 10 acres

Management/Research Objectives: Site is used for management, research, and protection of Canoe Bay salmon and herring resources.

Source: Larry Malloy, ADF&G, April 10, 1984.

Map:



PORT MOLLER

**PORT MOLLER M-2  
(Canoe Bay)**

General Location: A tent site is located on the peninsula on the south side of outer Canoe Bay.

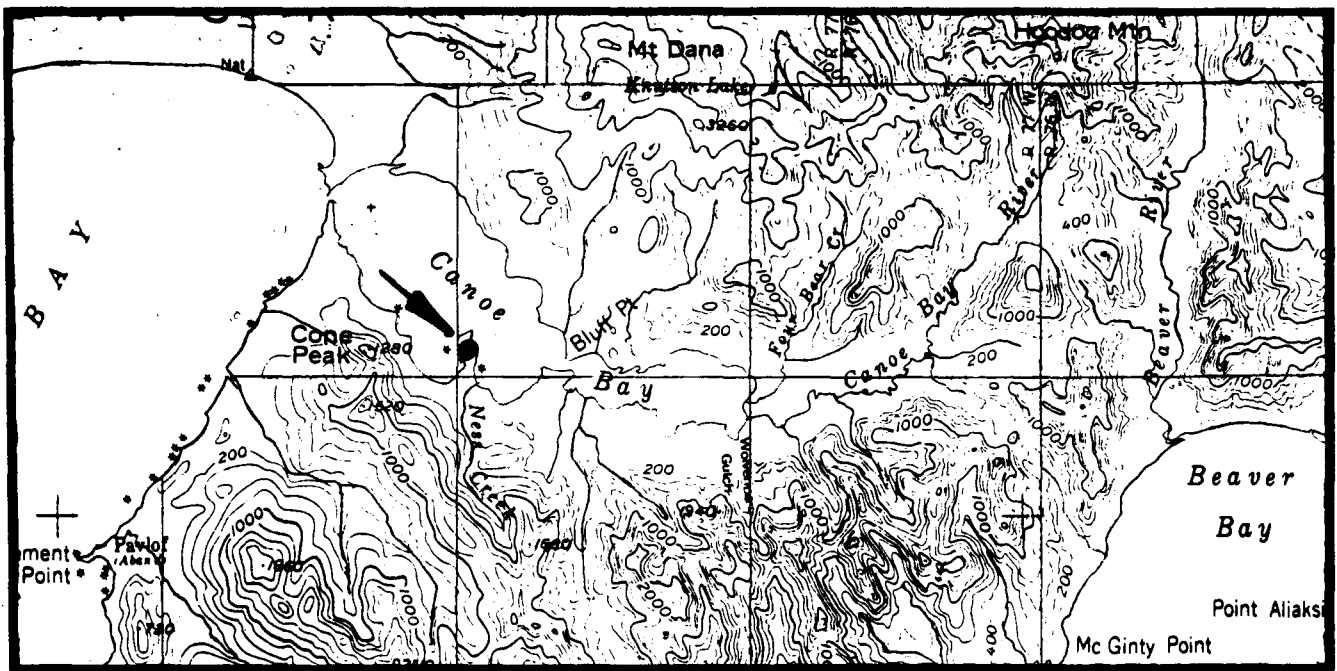
Legal Description: The tent site is located at approximately 55°33'10"N. latitude; 161°17'55"W. longitude.

Acreage: 5 acres

Management/Research Objectives: Site is used for management, research, and protection of Canoe Bay salmon and herring resources.

Source: Larry Malloy, ADF&G, April 10, 1984

Map:



PORT MOLLER

**PORT MOLLER M-3**  
**(Hoodoo Lake (Sapsuk Lake) Counting Tower)**

General Location: The counting tower is located approximately 1/4 mile downstream from Sapsuk Lake.

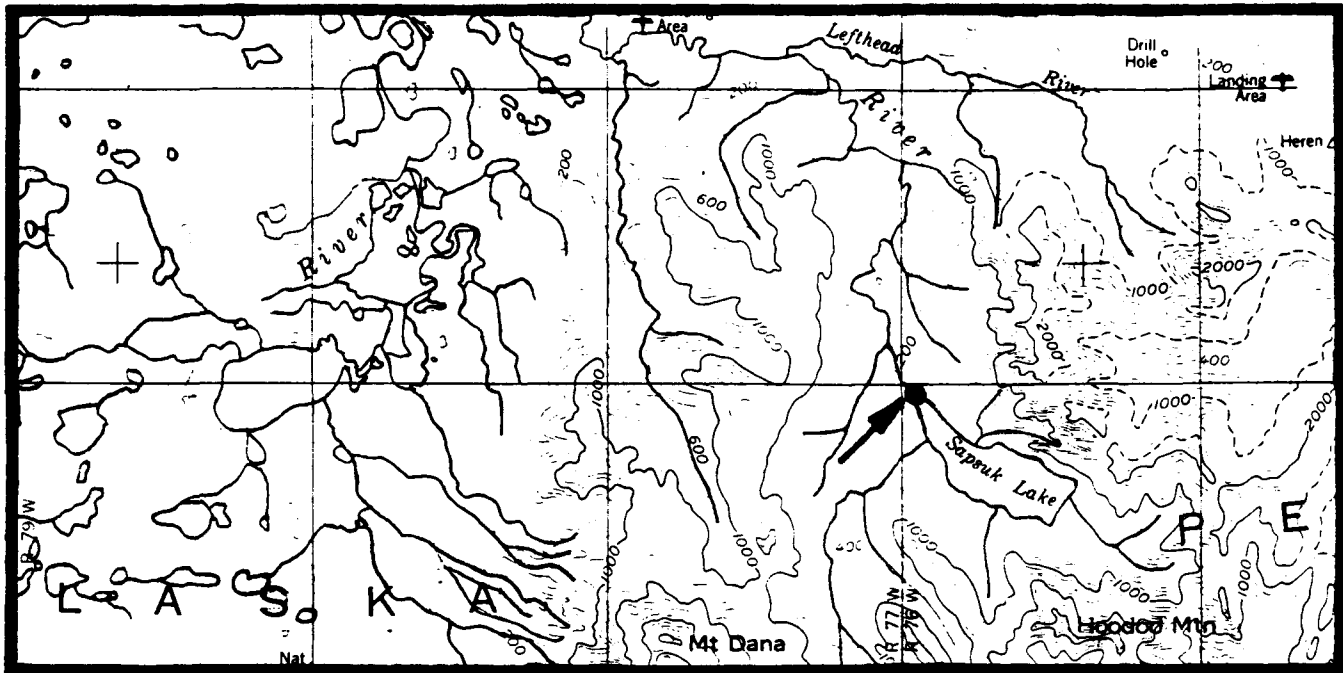
Legal Description: The counting tower is located in Section 6, Township 52S, Range 76W, Seward Meridian.

Acreage: 5 acres

Management/Research Objectives: To enumerate red salmon adults.

Source: Arnold Shaul, ADF&G, October 29, 1982.

Map:



PORT MOLLER

**PORT MOLLER M-4  
(Herendeen Bay)**

General Location: The tent is located on the west side of Herendeen Bay.

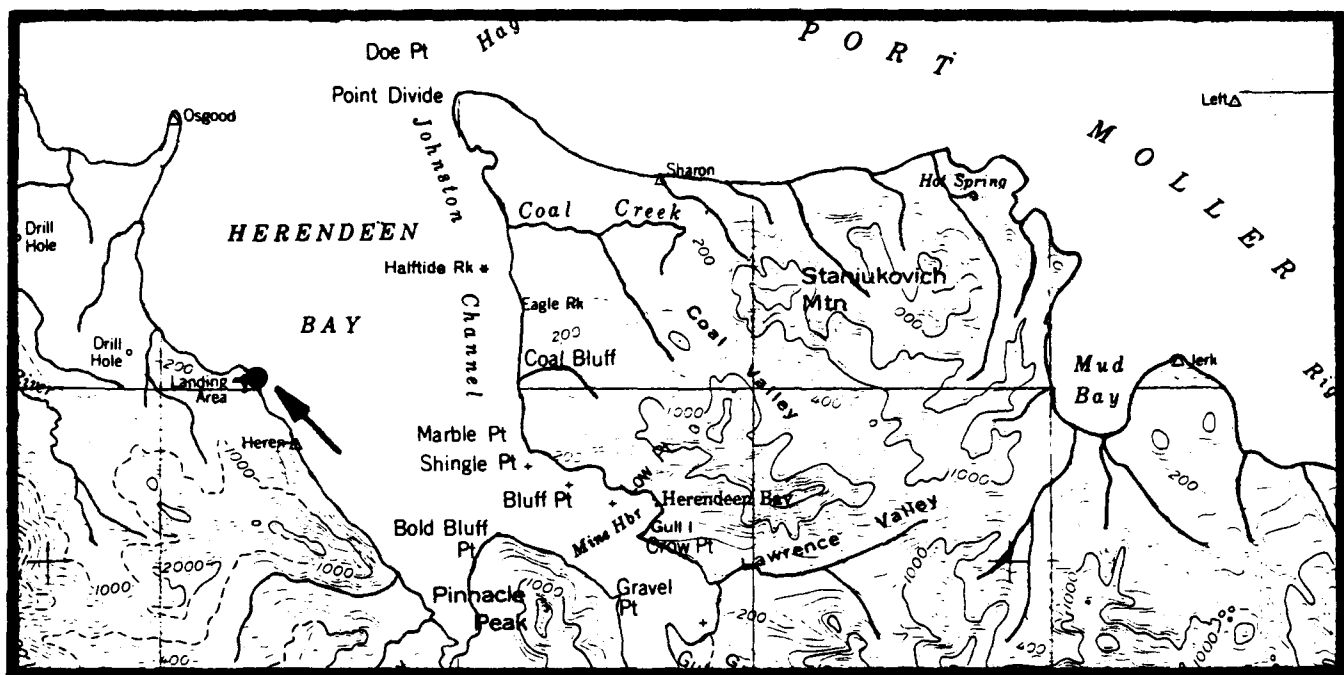
Legal Description: The tent is located within Section 32, Township 50S, Range 75W, Seward Meridian. Latitude 55°48'9"N; Longitude 160°53'55"W.

Acreage: 5 acres

Management/Research Objectives: Herring research.

Source: Arnold Shaul, ADF&G, October 29, 1982.

Map:



PORT MOLLER

**PORT MOLLER M-5**  
**(Sapsuk River)**

General Location: The site is located along the Sapsuk River, approximately  $\frac{1}{2}$  mile above the mouth of Peterson Creek.

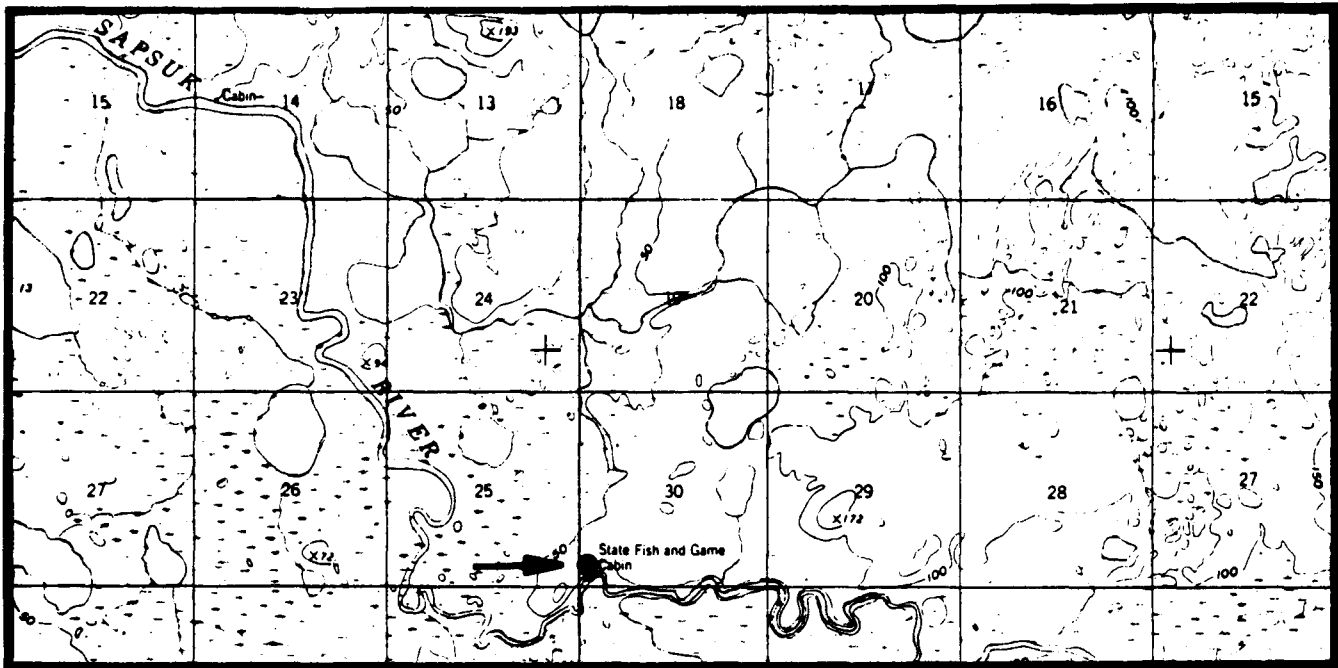
Legal Description: The site, which includes cabin, storage shed, and counting tower, is located within the SW $\frac{1}{4}$  of Section 30, Township 50S, Range 77W, Seward Meridian.

Acreage: 10 acres

Management/Research Objectives: To enumerate adult salmon, sample salmon smolt and fry, and tag and obtain biological data on adult salmon.

Source: Arnold Shaul, ADF&G, October 29, 1982.

Map:



**PORT MOLLER D-4**





TABLE 2.  
RESEARCH AND MANAGEMENT SITES  
CHIGNIK QUADRANGLE

---

<u>NUMBER</u>	<u>SITE NAME</u>	<u>CONTACT</u>
M-1	Castle Bay	Larry Nicholson
M-2	Sandy River	Arnold Shaul
M-3	Bear Lake	Arnold Shaul
M-4	Chignik River	Larry Nicholson
M-5	Black Lake	Larry Nicholson



CHIGNIK M-1  
(Castle Bay)

General Location: The site is located on the southwest side of Castle Bay east of the Southwest Arm.

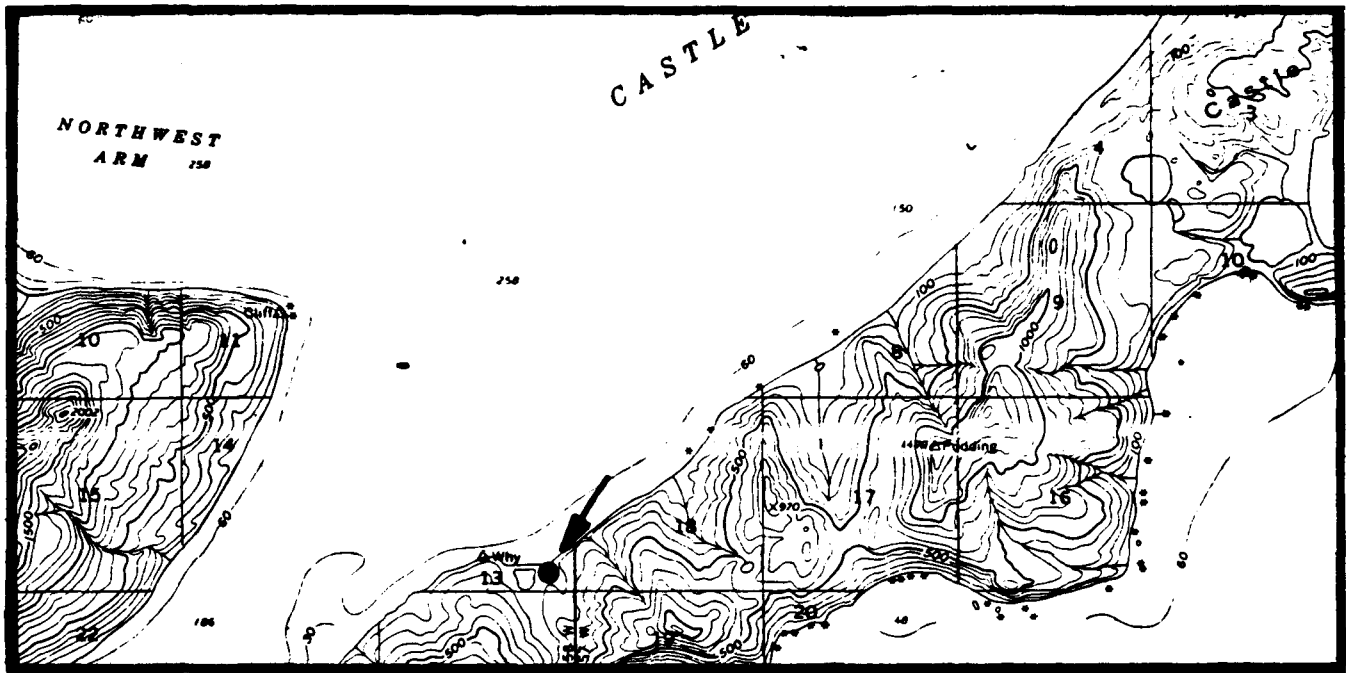
Legal Description: The campsite is located within the SE $\frac{1}{4}$  of Section 13, Township 46S, Range 58W, Seward Meridian. Latitude 56°11'33"N; Longitude 158°15'3"W.

Acreage: 5 acres

Management/Research Objectives: Monitoring of the herring fishery within the Chignik Fisheries Management Area.

Source: Larry Nicholson, ADF&G, October 29, 1982.

Map:



CHIGNIK A-1

**CHIGNIK M-2  
(Sandy River)**

General Location: The site is located on the northeast side of Sandy River.

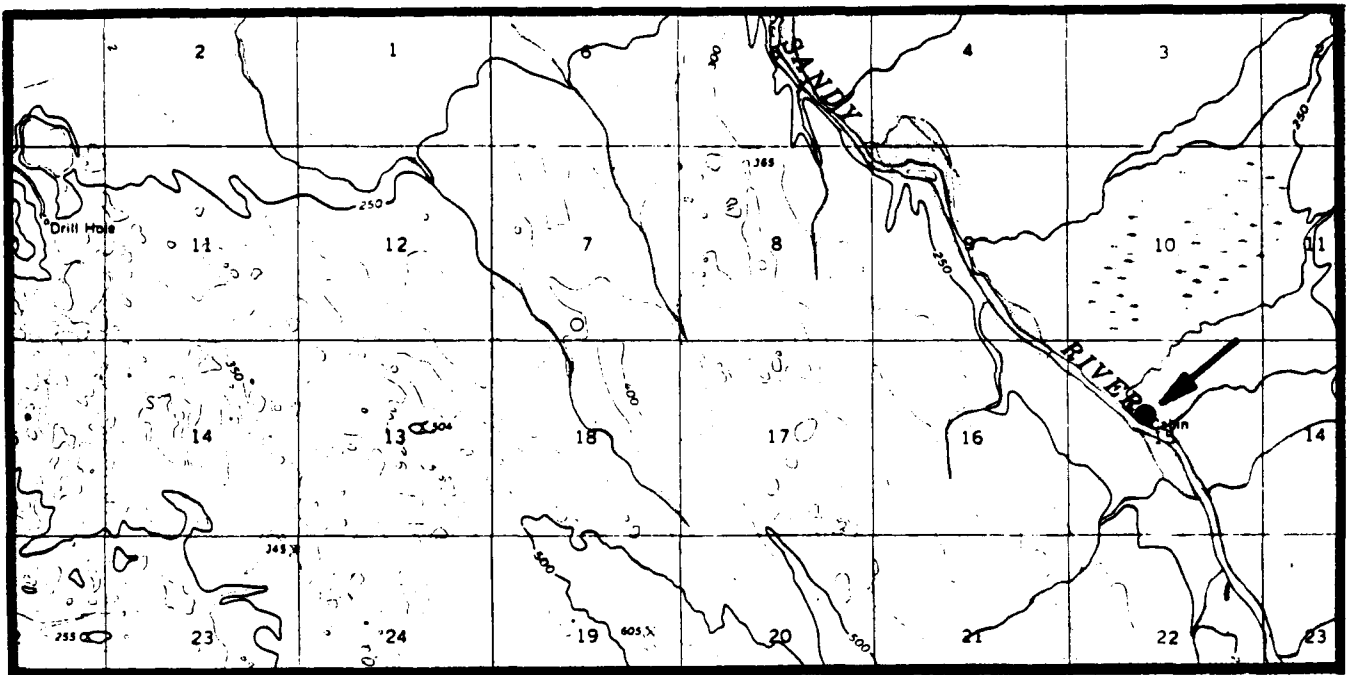
Legal Description: The site, which includes cabin, storage sheds, counting tower and airstrip, is located within Section 15, Township 46S, Range 69W, Seward Meridian.

Acreage: 15 acres for site including airstrip

Management/Research Objectives: Salmon escapement surveys.

Source: Arnold Shaul, ADF&G, October 29, 1982.

Map:



CHIGNIK A-7

**CHIGNIK M-3**  
**(Bear Lake)**

General Location: The site is located at the outlet of Bear lake.

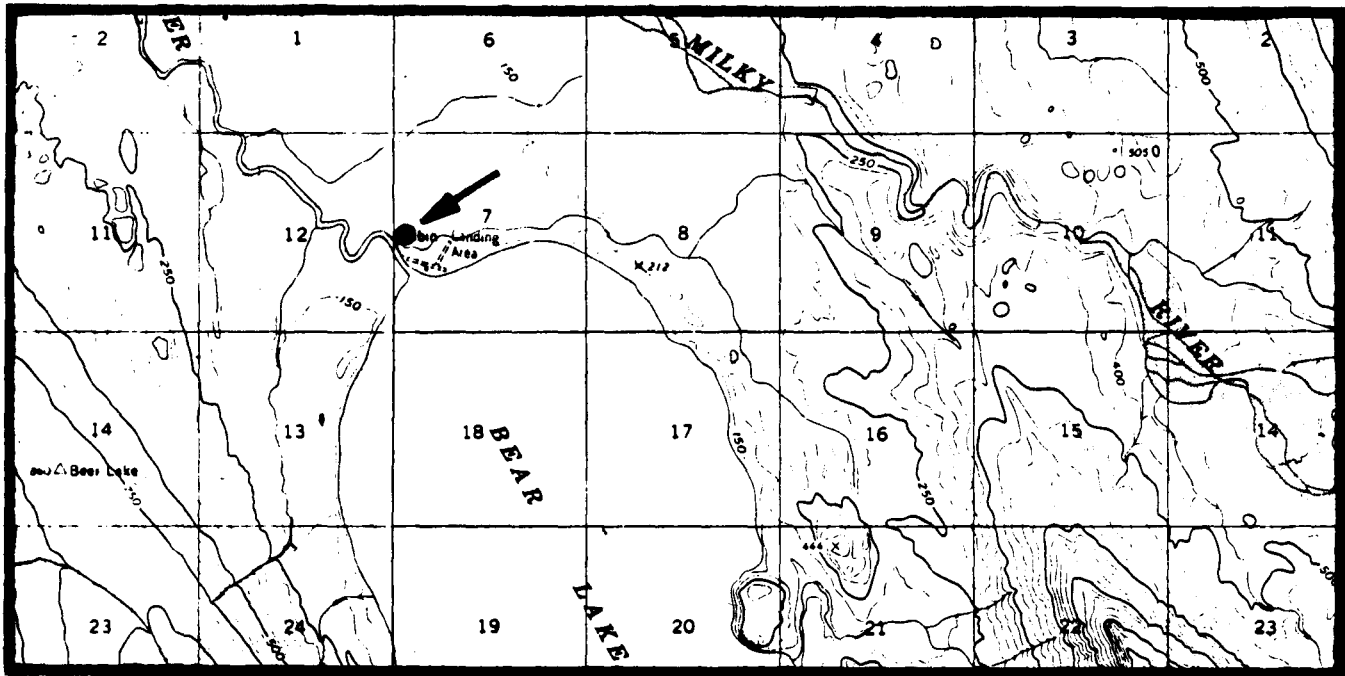
Legal Description: The site, which includes cabin, storage facility, and weir, is located within Section 7, Township 48S, Range 70W, Seward Meridian.

Acreage: 10 acres

Management/Research Objectives: Enumerating adult salmon and life history studies of salmon.

Source: Arnold Shaul, ADF&G, October 29, 1982.

Map:



CHIGNIK A-7

**CHIGNIK M-4**  
(Chignik River)

General Location: The sites are located on both sides of Chignik River and east of Chignik Lake.

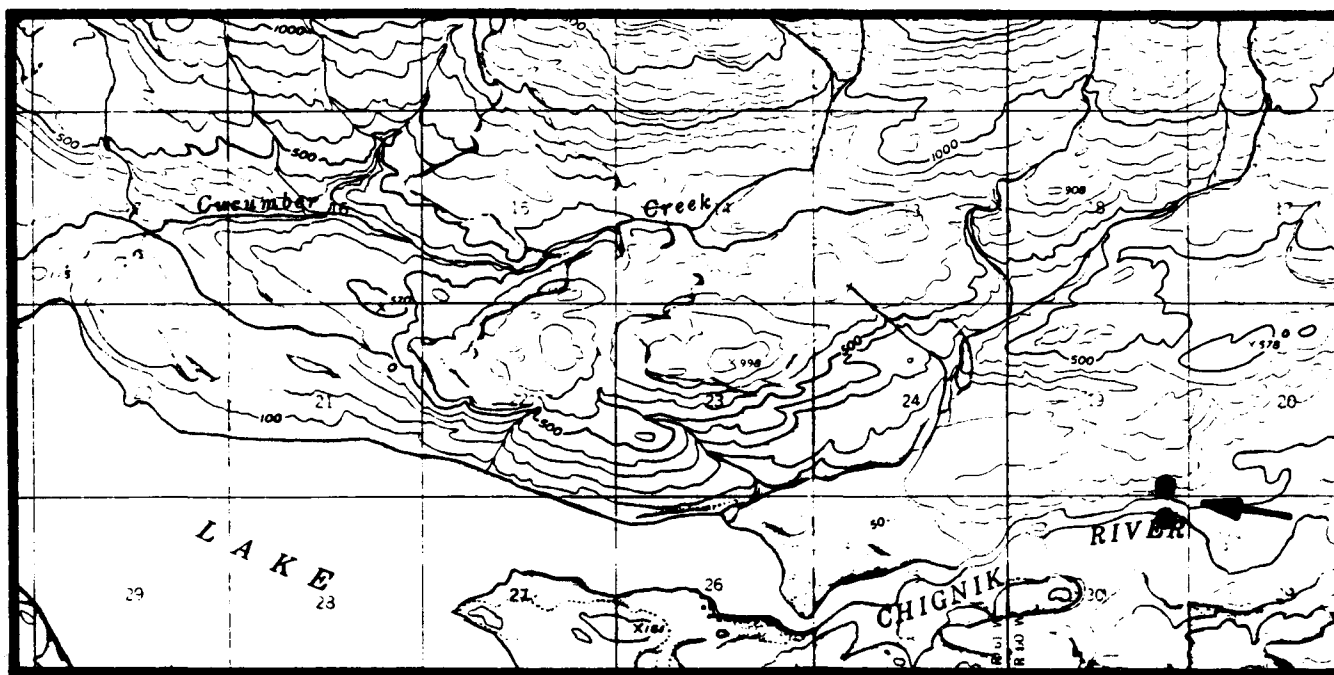
Legal Description: The office, house, shop, bunkhouse, generator shed, and sauna are located within Sections 19 and 30, Township 45S, Range 60W, Seward Meridian.

Acreage: 10 acres, 5 acres on each side of river

Management/Research Objectives: Enumeration of red salmon adults.

Source: Larry Nicholson, ADF&G, October 29, 1982.

Map:



CHIGNIK B-3

CHIGNIK M-5  
(Black Lake)

General Location: The cabin is located on the west side of Chignik River.

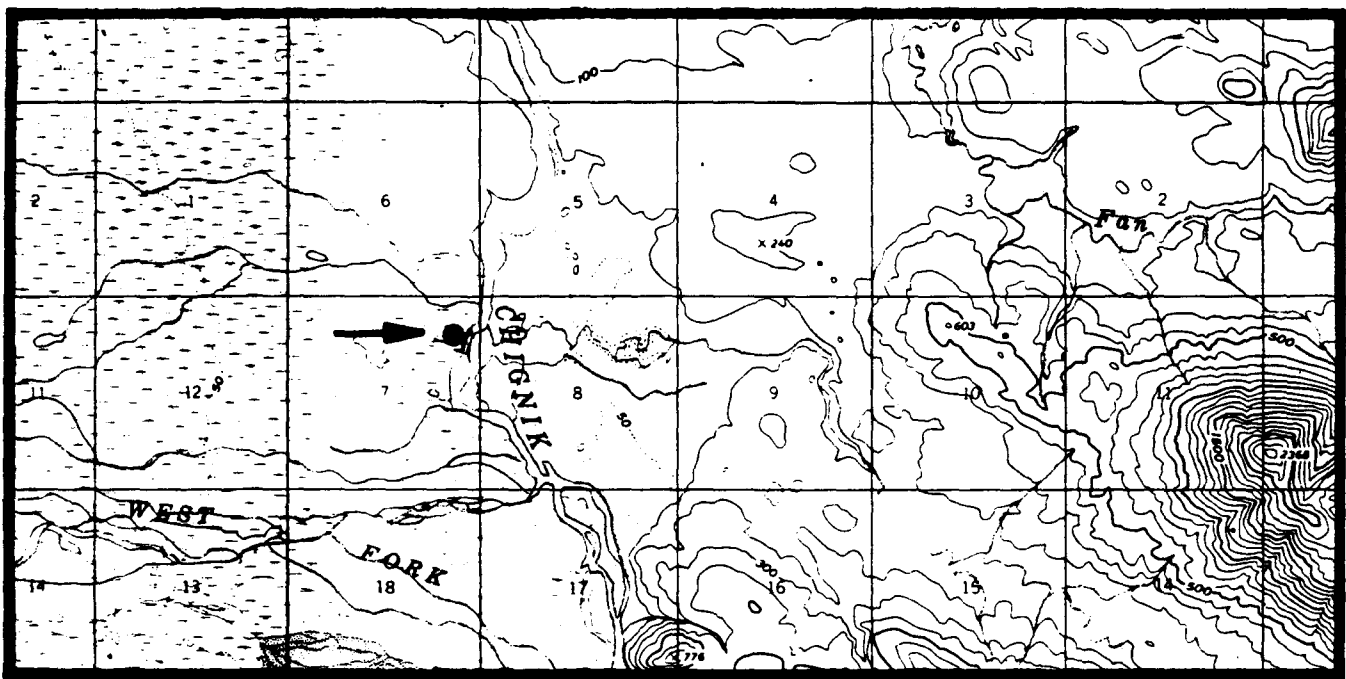
Legal Description: The cabin is located within the NE $\frac{1}{4}$  of Section 7, Township 44S, Range 61W, Seward Meridian.

Acreage: 10 acres

Management/Research Objectives: Enumeration of red salmon adults at tower some distance downstream.

Source: Larry Nicholson, ADF&G, October 29, 1982.

Map:



CHIGNIK B-3





TABLE 3.  
RESEARCH AND MANAGEMENT SITES  
SUTWIK ISLAND QUADRANGLE

---

<u>NUMBER</u>	<u>SITE NAME</u>	<u>CONTACT</u>
M-1	Amber Bay	Larry Nicholson



**SUTWIK ISLAND M-1**  
(Amber Bay)

General Location: The site is located to the north of Cape Ayutka and just south of an unnamed lake.

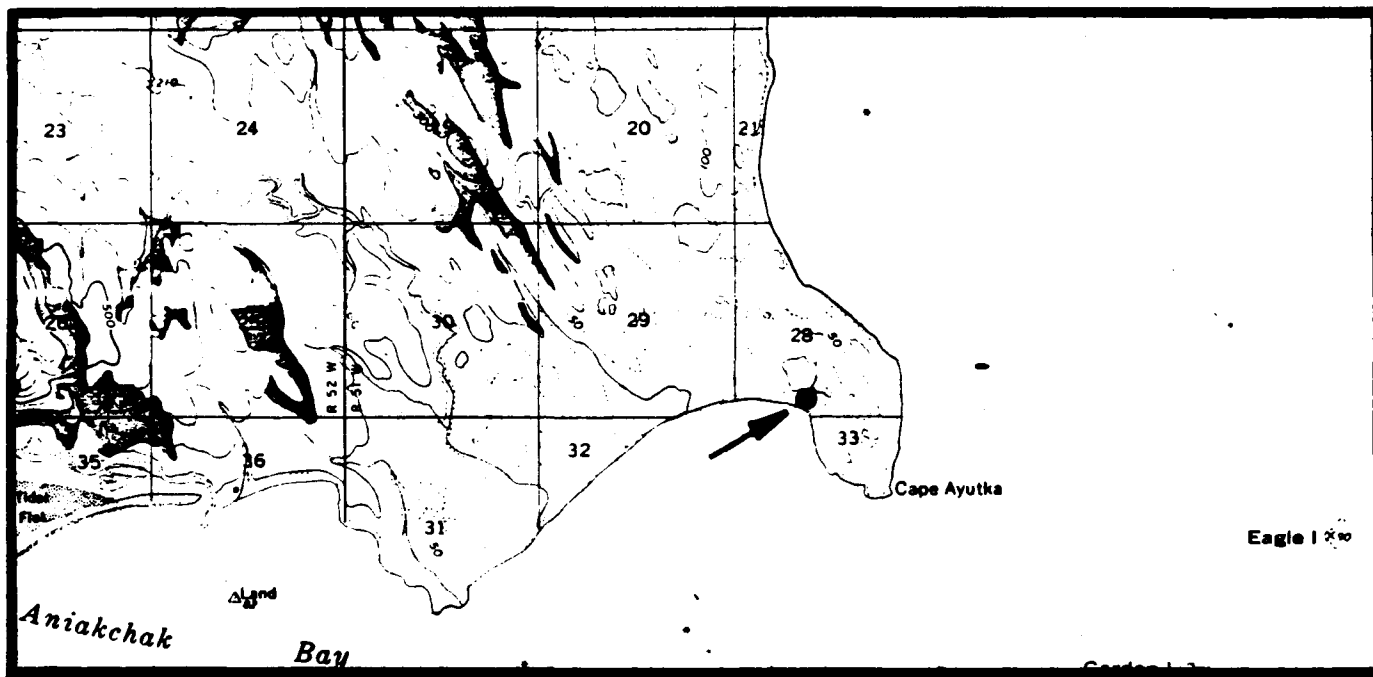
Legal Description: The campsite is located within Section 28, Township 39S, Range 51W, Seward Meridian.

Acreage: 10 acres

Management/Research Objectives: Monitoring of the herring fishery within the Chignik Fisheries Management Area.

Source: Larry Nicholson, ADF&G, October 29, 1982.

Map:



SUTWIK ISLAND D-5



TABLE 4.  
RESEARCH AND MANAGEMENT SITES  
KARLUK QUADRANGLE

<u>NUMBER</u>	<u>SITE NAME</u>	<u>CONTACT</u>
M-1 to M-7	see "Catalog of Historical Access - Southwest Region. Volume II - Kodiak"	
M-8 M-9	Cape Kubugakli Alinchak Bay	Paul Pedersen Larry Malloy



**KARLUK M-8**  
(Cape Kubugakli)

General Location: The site is located along the east side of the lake just south of Cape Kubugakli.

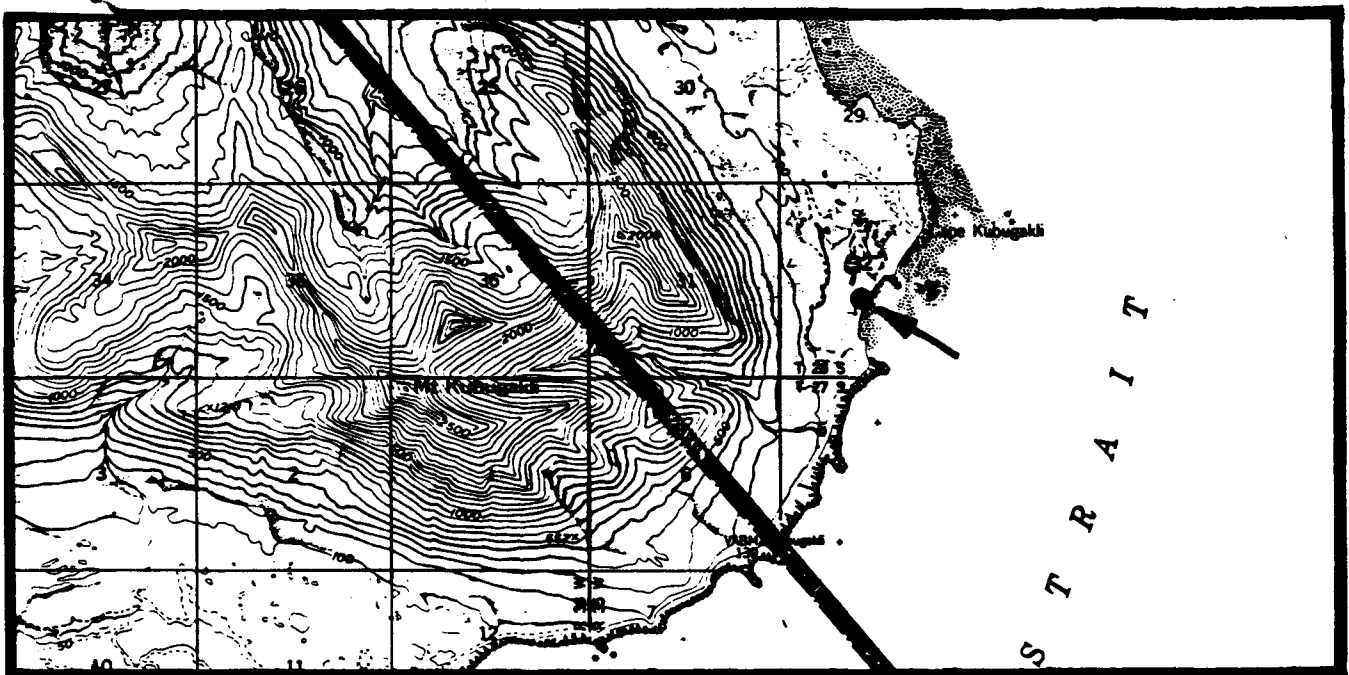
Legal Description: The site is located within the SW $\frac{1}{4}$  of Section 32, Township 26S, Range 35W, Seward Meridian.

Acreage: 5 acres

Management/Research Objectives: Temporary tent camp site used for conducting herring research and for monitoring the commercial herring fishery each spring and early summer.

Source: Paul Pedersen, ADF&G, April 11, 1984

Map:



KARLUK D-4



**KARLUK M-9**  
**(Alinchak Bay)**

General Location: The camp is located on the south side of the Alaska Peninsula in Alinchak Bay.

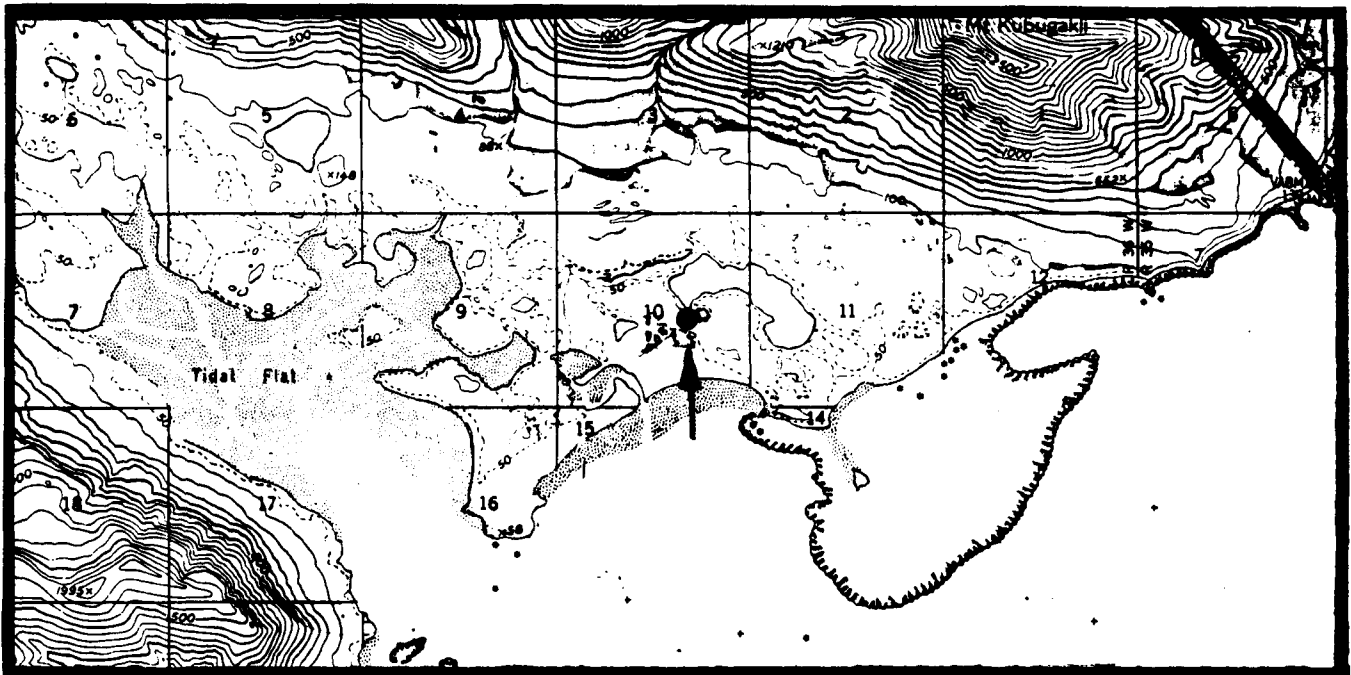
Legal Description: The site is located within Section 10, Township 27S, Range 36W, Seward Meridian.

Acreage: 10 acres

Management/Research Objectives: Herring research and commercial management activities.

Source: Larry Malloy, ADF&G, April 10, 1984.

Map:



KARLUK D-4

TABLE 5.  
RESEARCH AND MANAGEMENT SITES  
UGASHIK QUADRANGLE

---

<u>NUMBER</u>	<u>SITE NAME</u>	<u>CONTACT</u>
M-1	Chiginagak Bay	Larry Nicholson
M-2	Wide Bay	Larry Malloy
M-3	Ugashik River Field Camp	Donald Bill



**UGASHIK M-1**  
(Chiginagak Bay)

General Location: The cabin is located on the west side of Chiginagak Bay.

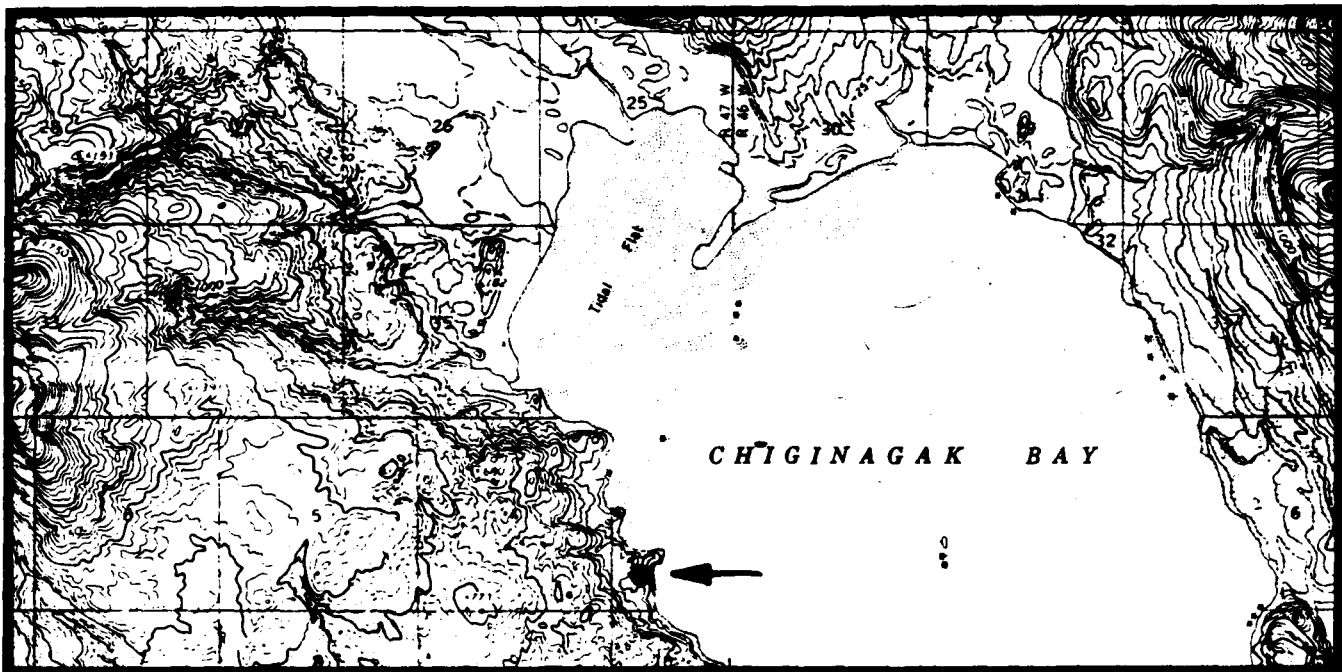
Legal Description: The cabin is located within the SW $\frac{1}{4}$  of Section 3, Township 37S, Range 47W, Seward Meridian.

Acreage: 10 acres

Management/Research Objectives: Stream guard cabin for monitoring the fishery.

Source: Larry Nicholson, ADF&G, October 29, 1982.

Map:



UGASHIK A-3

**UGASHIK M-2**  
(Wide Bay)

General Location: The two sites are located on the south side of Wide Bay. One site is on the southern portion of Haitman Island. The second site is on the north tip of Slaughter Island.

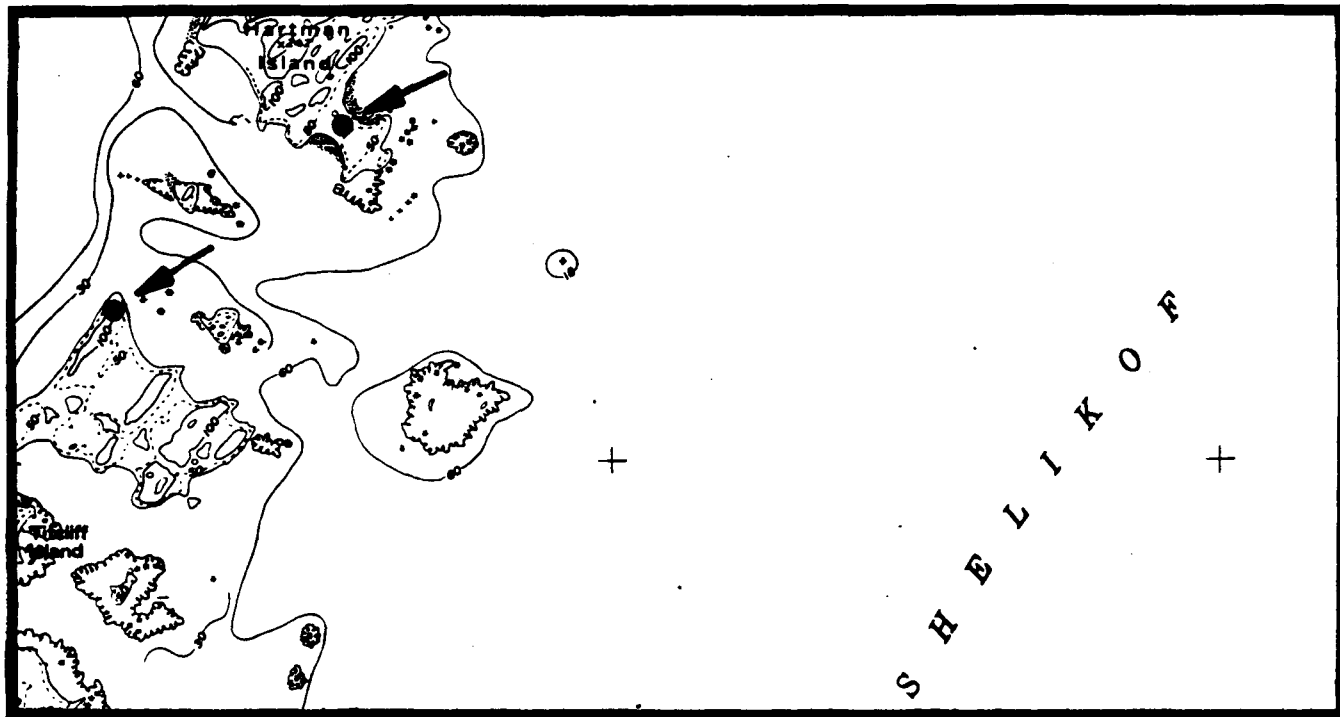
Legal Description: The campsites are located within a  $\frac{1}{2}$  mile radius of 57°20'42"N latitude; 156°17'12"W longitude and 57°20'42"N latitude; 156°19'6"W longitude, respectively.

Acreage: 5 acres each

Management/Research Objectives: Herring research and commercial management activities.

Source: Larry Malloy, ADF&G, October 29, 1982.

Map:



UGASHIK B-1

**UGASHIK M-3**  
(Ugashik River Field Camp)

General Location: The site is located near the outlet of Lower Ugashik Lake, about 80 miles south of King Salmon.

Legal Description: The site includes one tower site on each side of the river, a main cabin, and beach access for sampling. The whole site is located within the SE $\frac{1}{4}$ , Section 25, Township 30S, Range 48W, Seward Meridian. The site is also enclosed by the following points:

Corner #1 - 156° 59' 54" W. Long. x 57° 33' 43" N. Lat.  
Corner #2 - 157° 00' 38" W. Long. x 57° 34' 10" N. Lat.  
Corner #3 - 156° 59' 25" W. Long. x 57° 34' 5" N. Lat.  
Corner #4 - 156° 59' 49" W. Long. x 57° 34' 17" N. Lat.  
Corner #5 - 157° 00' 29" W. Long. x 57° 34' 21" N. Lat.

Acreage: 10 acres on the NE side of the outlet, and 5 acres on the SW side.

Management/Research Objectives: Enumeration and sampling of Ugashik River salmon, adults and smolt.

Source: Al Kingsbury and Donald Bill, ADF&G, January 12, 1983.

Map:

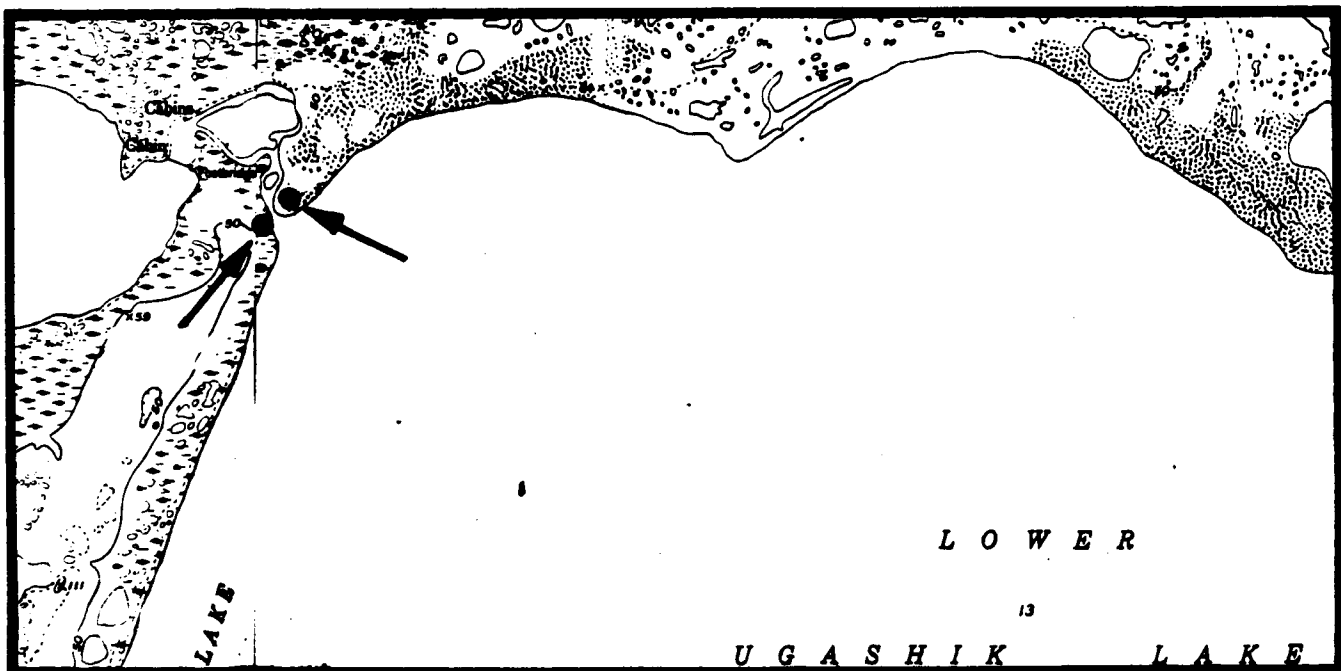




TABLE 6.  
RESEARCH AND MANAGEMENT SITES  
HAGEMEISTER ISLAND QUADRANGLE

---

<u>NUMBER</u>	<u>SITE NAME</u>	<u>CONTACT</u>
M-1	Security Cove Herring Project	
	Field Headquarters	Keith Schultz
M-2	Summit Island Base Camp	Jeff Skrade





**HAGEMEISTER ISLAND M-1**

(Security Cove Herring Project Field Headquarters)

General Location: The site, is located on the beach of Security Cove below Tokomarik Mountain.

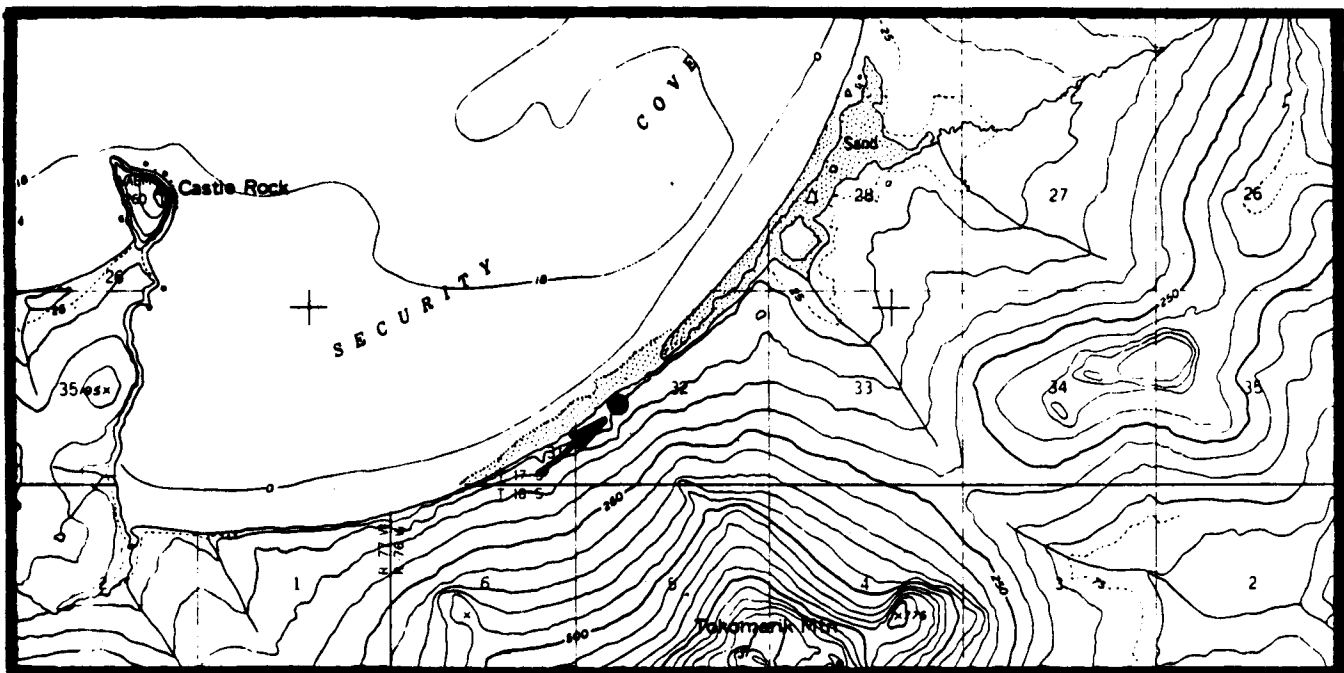
Legal Description: The site which includes cabin, outhouse, and sauna, is located within the NW $\frac{1}{4}$ SW $\frac{1}{4}$  of Section 32, Township 17S, Range 76W, Seward Meridian. Latitude 58°44'33"N; Longitude 161°52'30"W.

Acreage: Approximately 5 acres are required for the operation of the site.

Management/Research Objectives: Herring research for the Security Cove fishing district. Management headquarters to monitor the commercial herring harvest.

Source: Keith Schultz, ADF&G, January 12, 1983.

Map:



HAGEMEISTER ISLAND C-6

**HAGEMEISTER ISLAND M-2**  
(Summit Island Base Camp)

General Location: The site is located on Summit Island which is approximately 15 miles southeast of Togiak Village.

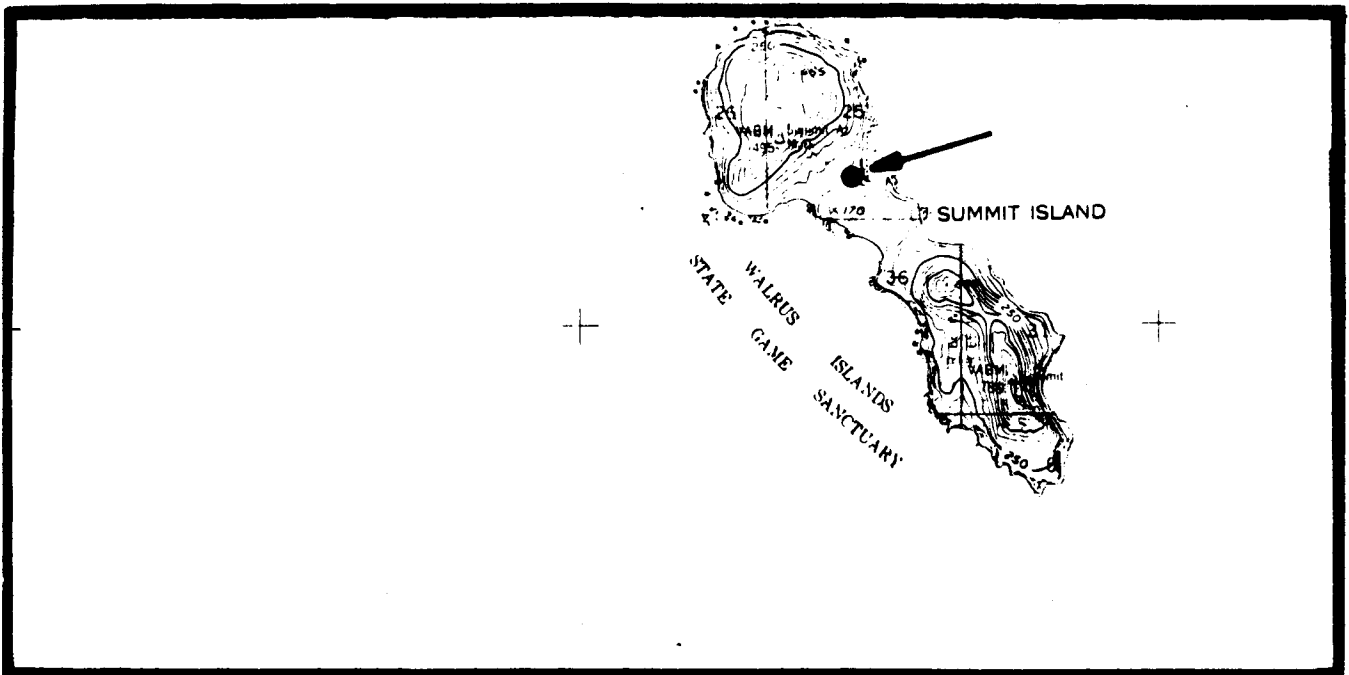
Legal Description: The site is located within Section 25, Township 15S, Range 66 W, Seward Meridian.

Acreage: 5 acres

Management/Research Objectives: Base camp for management of Togiak District herring resource.

Source: Steven Fried, ADF&G, January 12, 1983.

Map:



HAGEMEISTER ISLAND D-1

TABLE 7.  
RESEARCH AND MANAGEMENT SITES  
NUSHAGAK BAY QUADRANGLE

---

<u>NUMBER</u>	<u>SITE NAME</u>	<u>CONTACT</u>
M-1	Igushik River Test Fish Site	Mike Nelson
M-2	Metervik Bay Herring Camp	Jeff Skrade



**NUSHAGAK BAY M-1**  
(Igushik River Test Fish Site)

General Location: The site is located approximately 27 miles southwest of Dillingham on the south side of the Igushik River and north of Igushik Ridge.

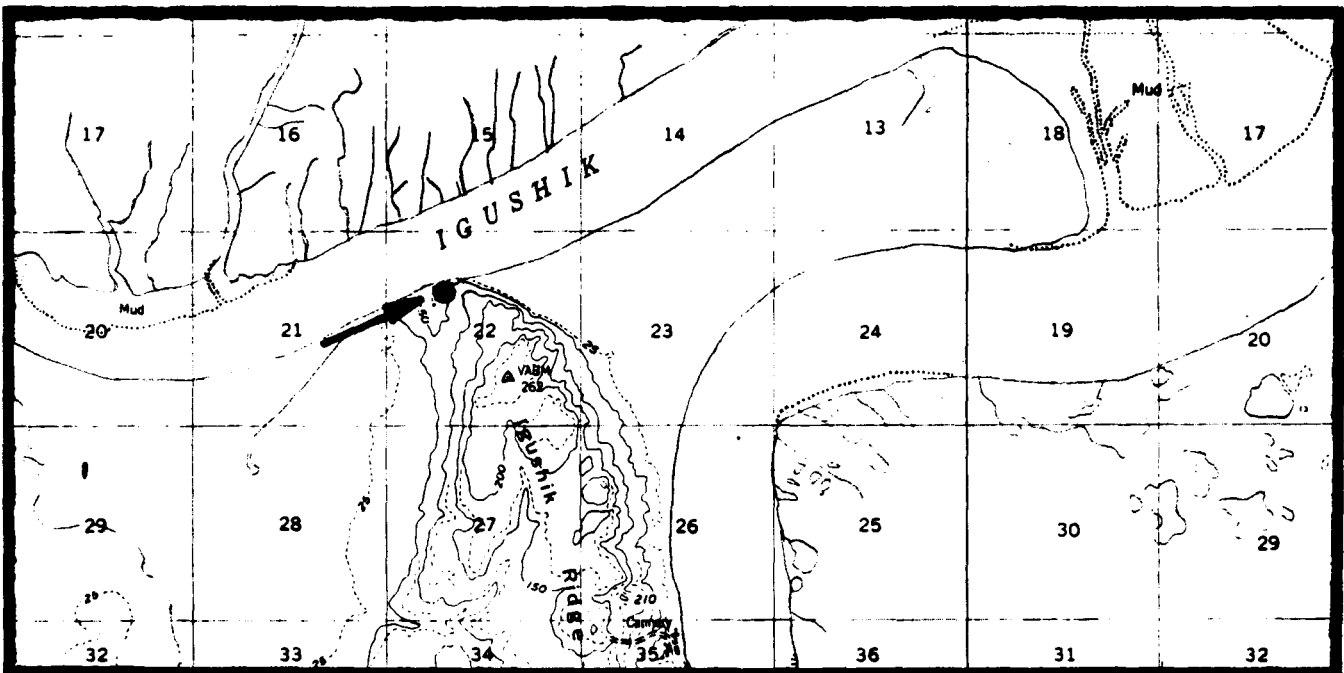
Legal Description: The campsite is located within the NW $\frac{1}{4}$  of Section 22, Township 16S, Range 58W, Seward Meridian.

Acreage: 5 acres

Management/Research Objectives: Test fishing for sockeye salmon as an early index of run strength for in-season management of commercial fisheries.

Source: Al Kingsbury and Mike Nelson, ADF&G, January 12, 1983.

Map:



NUSHAGAK BAY D-3

**NUSHAGAK BAY M-2**  
(Metervik Bay Herring Camp)

General Location: The site is located on the southwest side of Metervik Bay approximately 18 miles southwest of Togiak Village.

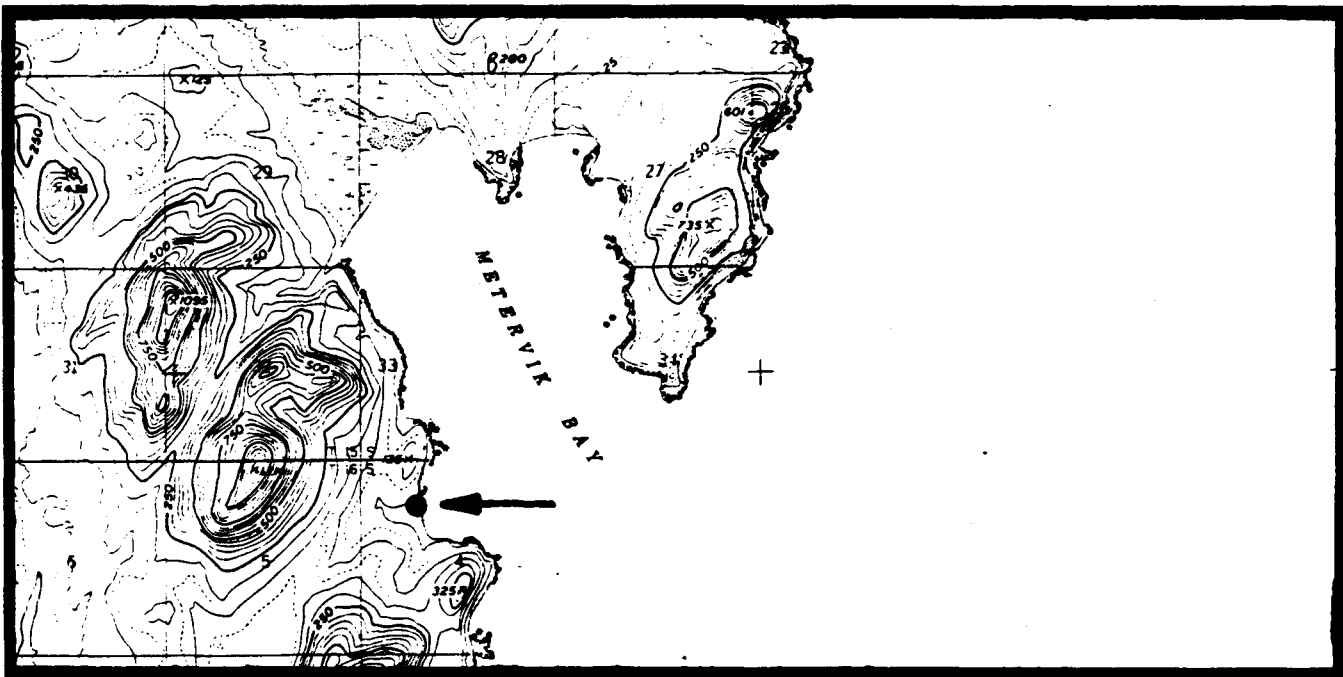
Legal Description: The campsite is located within the NW $\frac{1}{4}$  of Section 4, Township 16S, Range 63W, Seward Meridian.

Acreage: 5 acres

Management/Research Objectives: Research and management of herring, capelin, groundfish, and fucus kelp in Bristol Bay.

Source: Al Kingsbury and Jeff Skrade, ADF&G, January 12, 1983.

Map:



NUSHAGAK BAY D-6

TABLE 8.  
RESEARCH AND MANAGEMENT SITES  
NAKNEK QUADRANGLE

---

<u>NUMBER</u>	<u>SITE NAME</u>	<u>CONTACT</u>
M-1	Egegik Cabin Site	Donald Bill
M-2	Egegik River Sonar Site	Donald Bill
M-3	Egegik River Test Fish Site	Donald Bill
M-4	Naknek River Tower	Donald Bill
M-5	Naknek River Base Camp	Donald Bill
M-6	Naknek River Smolt Site	Donald Bill
M-7	Nushagak-Portage Creek Sonar Site	Mike Nelson





**NAKNEK M-1**  
**(Egegik Cabin Site)**

General Location: The site is located along the southern portion of Egegik River and approximately 2½ miles below the outlet of Becharof Lake.

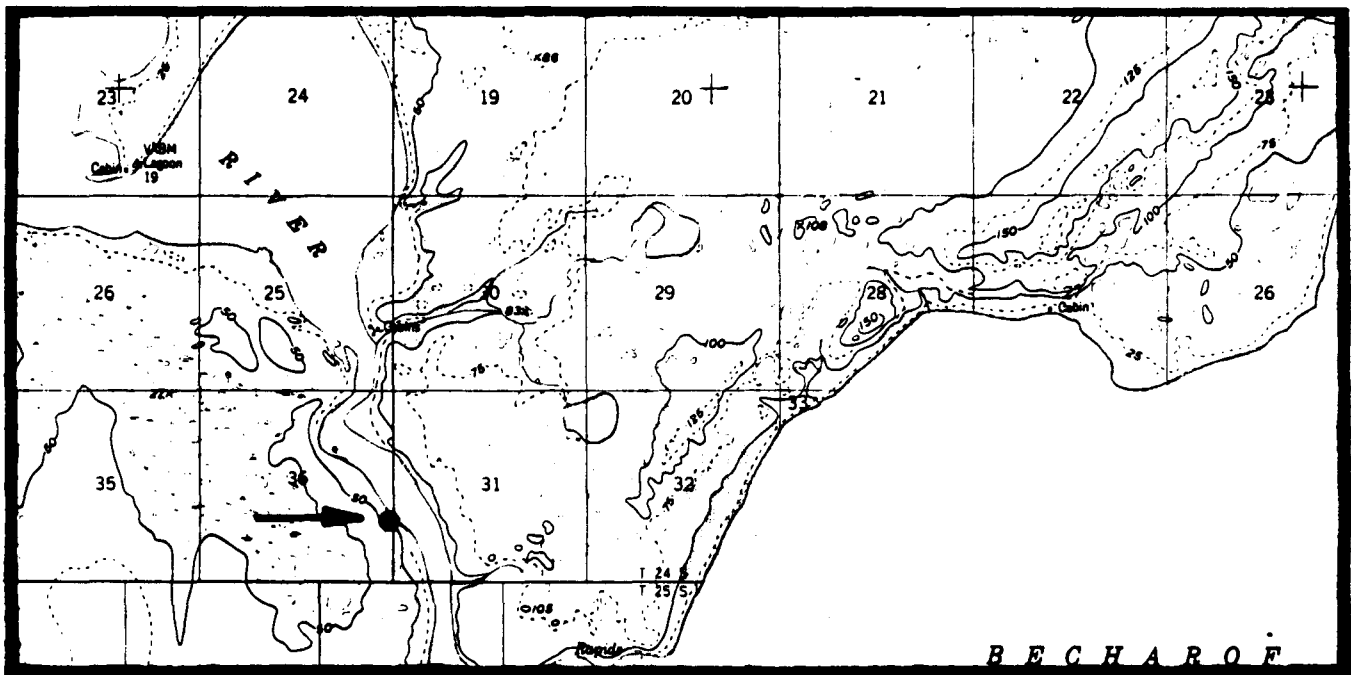
Legal Description: The site which includes a cabin and storage shed, is located within the SE¼, Section 36, Township 24S, Range 47W, and the SW¼, Section 31, Township 24S, Range 46W, Seward Meridian.

Acreage: 10 acres

Management/Research Objectives: 1) Base camp for enumeration and sampling of salmon adults in Egegik (Becharof) system; and 2) gear and fuel storage and support base for all fisheries research and management in Becharof Lakes area.

Source: Al Kingsbury and Donald Bill, ADF&G, January 12, 1983.

Map:



NAKNEK A-3

**NAKNEK M-2**  
**(Egegik River Sonar Site)**

General Location: The site is along the southern portion of the Egegik River.

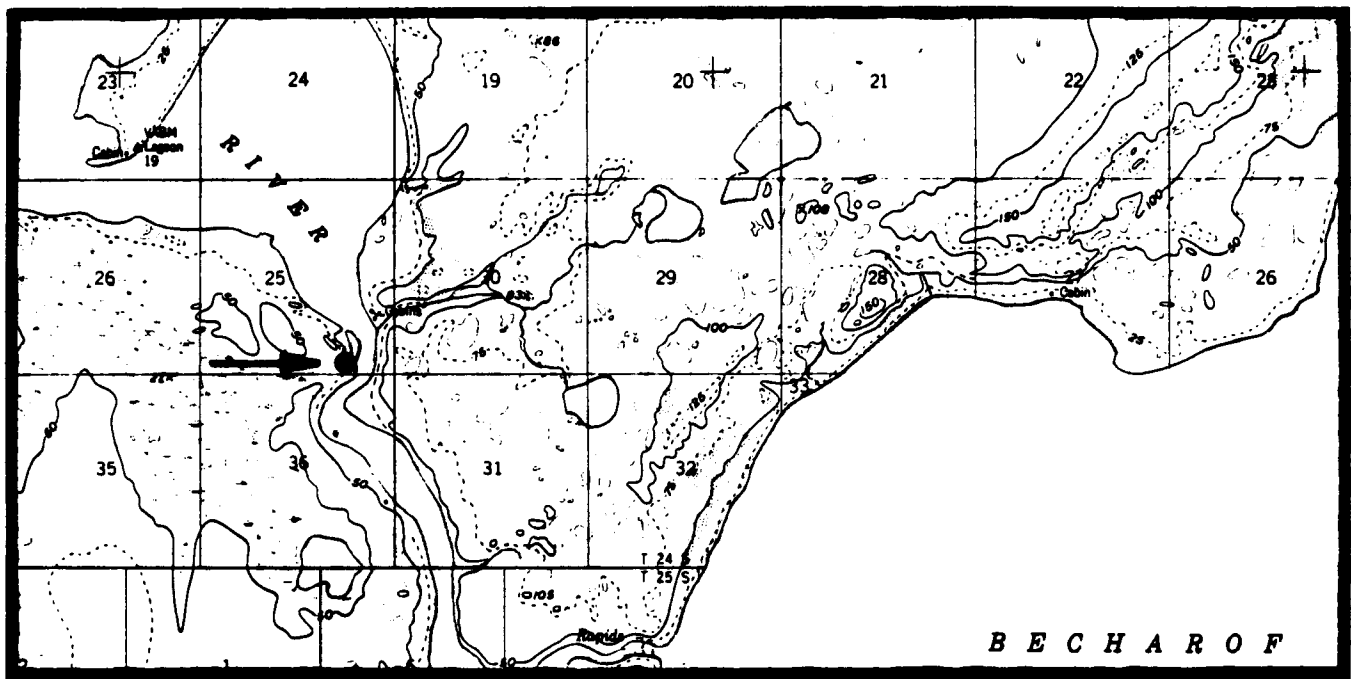
Legal Description: The site is within the SE $\frac{1}{4}$  of Section 25, Township 24S, Range 47W, Seward Meridian.

Acreage: 5 acres

Management/Research Objectives: The enumeration and sampling of sockeye salmon smolt.

Source: Al Kingsbury, ADF&G, January 12, 1983.

Map:



NAKNEK A-3

**NAKNEK M-3**  
**(Egegik River Test Fish Site)**

General Location: The site is located on the north side of Egegik River near the mouth of an unnamed stream and about 3 miles east of Egg Island.

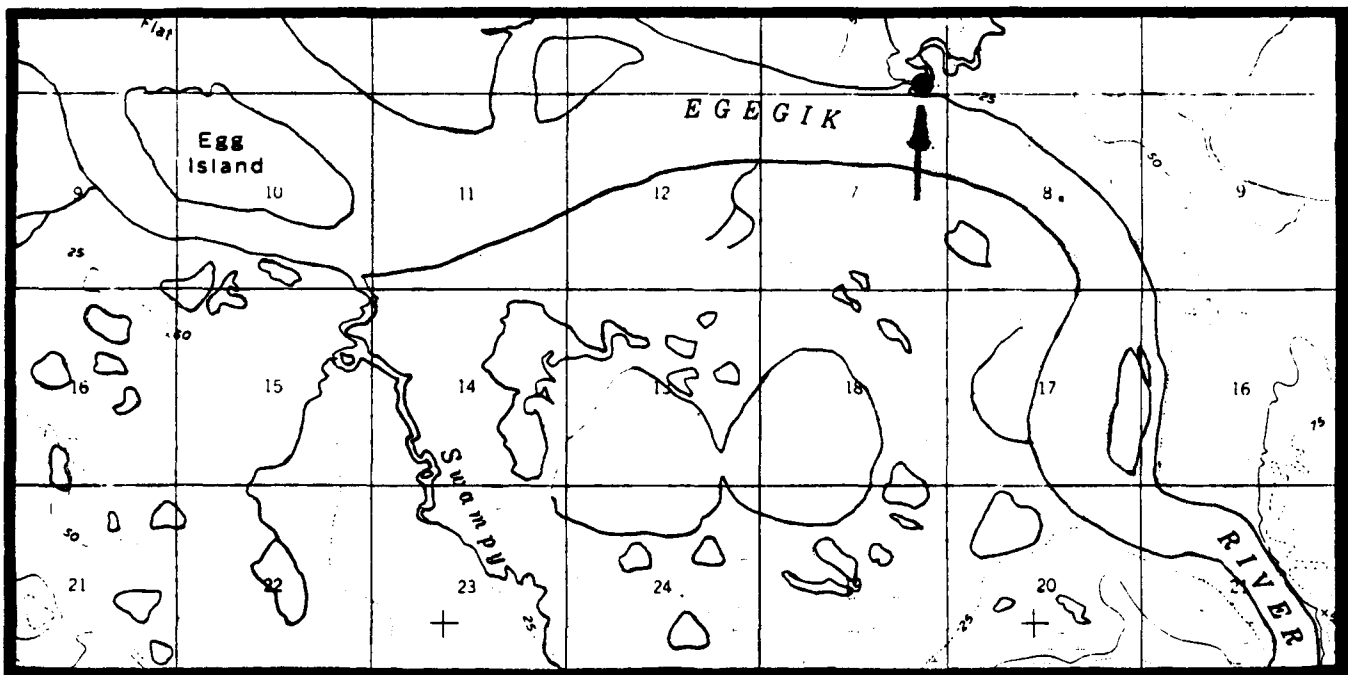
Legal Description: The site, which includes a cabin and storage shed, is located within the SE $\frac{1}{4}$  of Section 6, Township 23S, Range 48W, Seward Meridian.

Acreage: 5 acres

Management/Research Objectives: To enumerate the escapement of sockeye salmon.

Source: Al Kingsbury and Donald Bill, ADF&G, January 12, 1983.

Map:



NAKNEK A-4

**NAKNEK M-4**  
**(Naknek River Tower)**

General Location: The cabin and two counting towers are located about 9 river miles upstream from King Salmon. The two towers are located on opposite sides of the Naknek River.

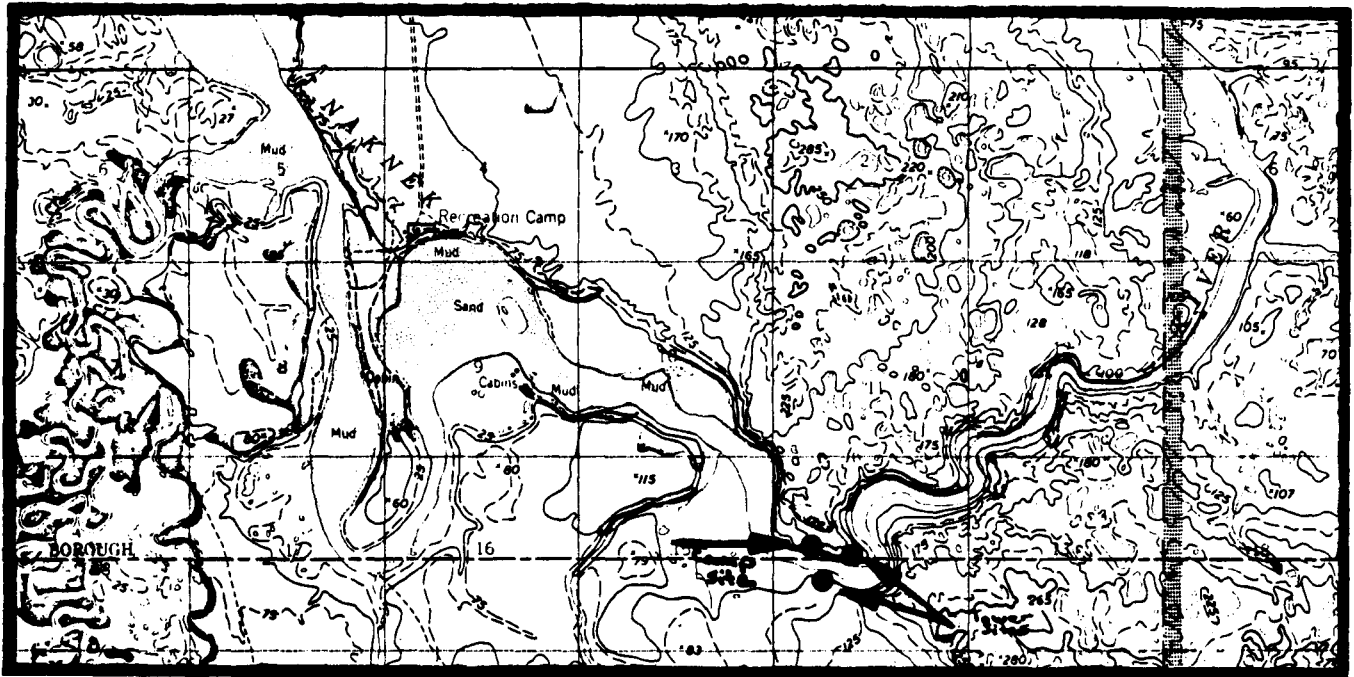
Legal Description: The sites are located within Section 14, Township 18S, Range 44W, Seward Meridian.

Acreage: 10 acres

Management/Research Objectives: The enumeration and sampling of salmon in the Naknek River system.

Source: Al Kingsbury and Donald Bill, ADF&G, January 12, 1983.

Map:



NAKNEK C-2

**NAKNEK M-5**  
**(Naknek River Base Camp)**

General Location: The site is located on the south side of the Naknek River approximately 7 - 8 river miles upstream from King Salmon.

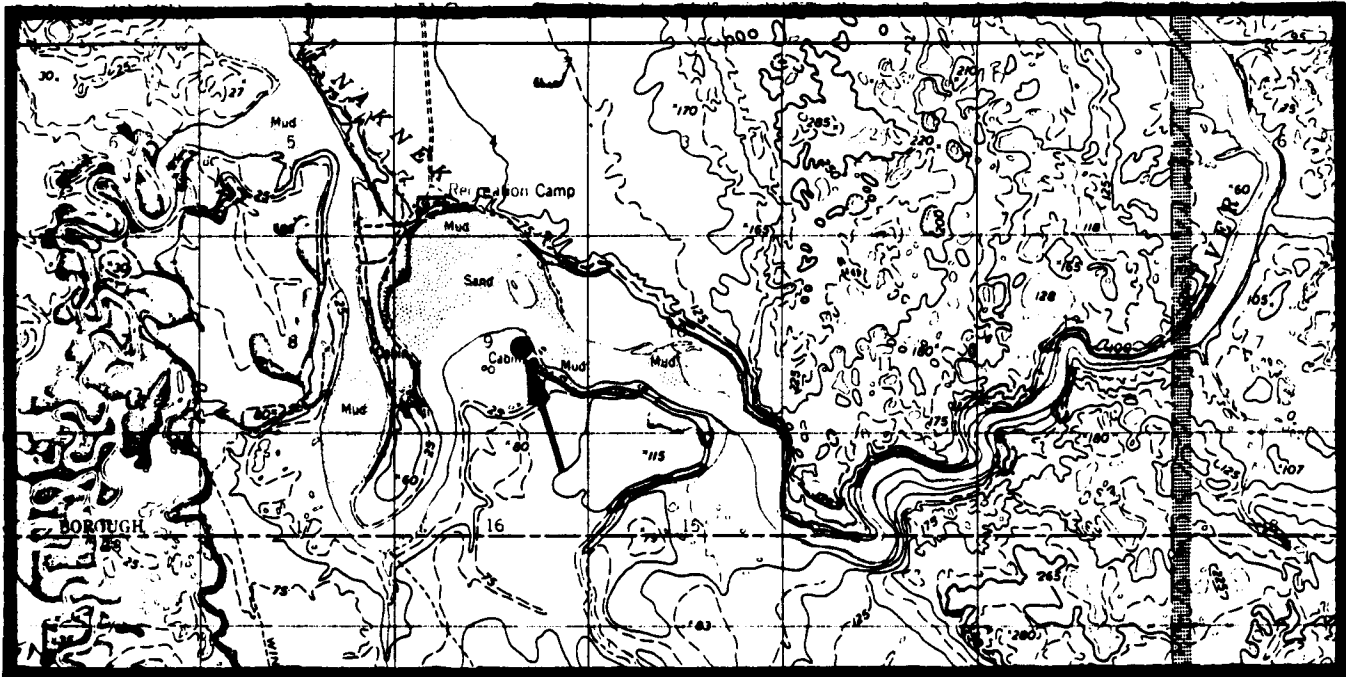
Legal Description: The site, which includes two cabins and a storage shed, is located within Section 9, Township 18S, Range 44W, Seward Meridian.

Acreage: 10 acres

Management/Research Objectives: 1) Base camp for salmon adult and smolt research and management in the Naknek River system; and 2) gear and fuel storage.

Source: Al Kingsbury and Donald Bill, ADF&G, January 12, 1983.

Map:



NAKNEK C-2

**NAKNEK M-6**  
**(Naknek River Smolt Site)**

General Location: The site is located on the southern bank of the Naknek River, and approximately 7 river miles upstream from King Salmon.

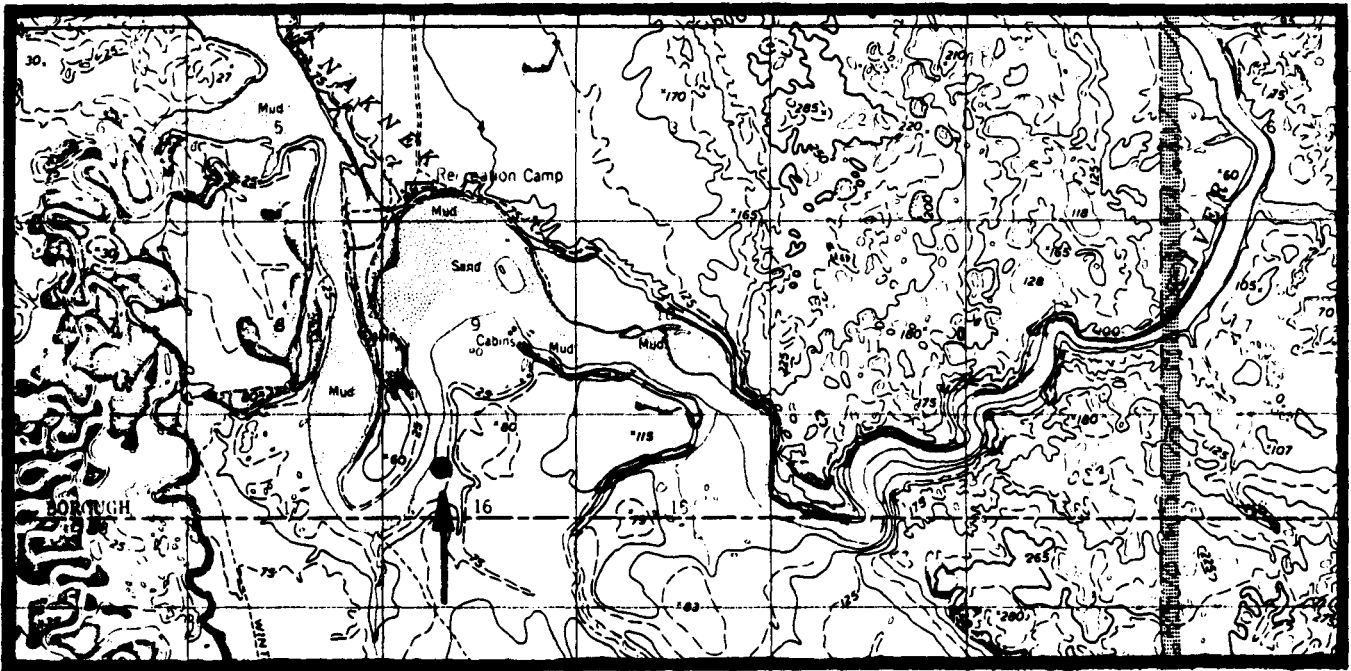
Legal Description: The campsite is located within the NW $\frac{1}{4}$  of Section 16, Township 18S, Range 44W, Seward Meridian.

Acreage: 5 acre

Management/Research Objectives: Temporary camp for enumeration and sampling of sockeye smolt.

Source: Al Kingsbury and Donald Bill, ADF&G, January 12, 1983.

Map:



NAKNEK C-2

**NAKNEK M-7**  
**(Nushagak - Portage Creek Sonar Site)**

General Description: The sites are located approximately one mile west of Keefe Cutoff and Portage Creek, or 28 miles east of southeast of Dillingham.

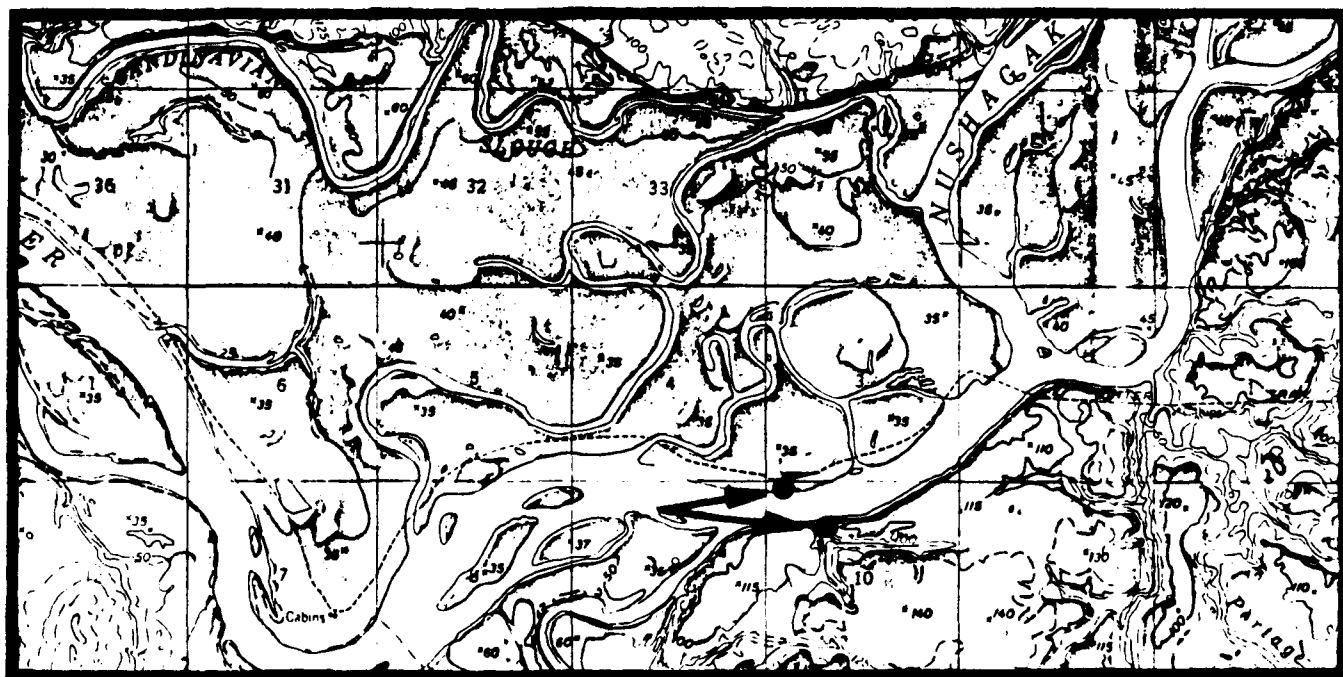
Legal Description: The two sonar sites are located within the NW $\frac{1}{4}$  of Section 10, Township 15S, Range 51W, Seward Meridian.

Acreage: 5 acres per site

Management/Research Objectives: The enumeration and sampling of Nushagak - Mulchatna River salmon, adults and smolt. The same site is also used for the enumeration and sampling of pink salmon fry outmigrations.

Source: Al Kingsbury and Mike Nelson, ADF&G, January 12, 1983.

Map:



NAKNEK D-6





TABLE 9.  
RESEARCH AND MANAGEMENT SITES  
MT. KATMAI QUADRANGLE

---

<u>NUMBER</u>	<u>SITE NAME</u>	<u>CONTACT</u>
M-1	Takli Bay	Larry Malloy



**MT. KATMAI M-1**  
(Takli Island)

General Location: The site is located on the north side of Takli Island in Amalik Bay.

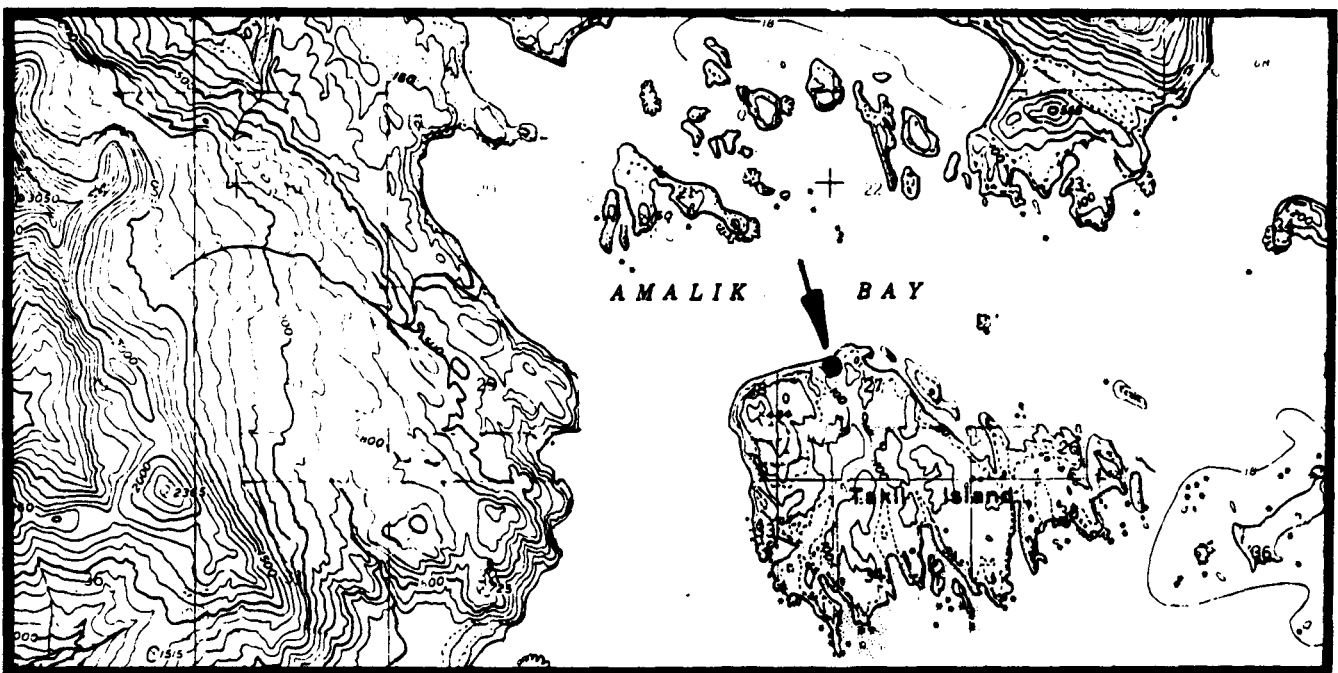
Legal Description: The site is located within Section 27, Township 24S, Range 32W, Seward Meridian.

Acreage: 5 acres

Management/Research Objectives: Base camp and research station for conducting salmon forecasting program and management activities for the area from Cape Douglas to Kilokak Rocks.

Source: Larry Malloy, ADF&G, April 10, 1984.

Map:



MT. KATMAI A-2



TABLE 10.  
RESEARCH AND MANAGEMENT SITES  
ILIAMNA QUADRANGLE

---

<u>NUMBER</u>	<u>SITE NAME</u>	<u>CONTACT</u>
M-1	Barge Island (Kvichak River)	Donald Bill
M-2	Kvichak River Tower	Donald Bill
M-3	Kvichak River Sonar Site	Donald Bill
M-4	Newhalen River	Dick Russell
M-5	Newhalen River	Dick Russell



**ILIAMNA M-1**  
(Barge Island or Kvichak River)

General Location: The site is on Barge Island which is located near the headwaters of the Kvichak River on Iliamna Lake.

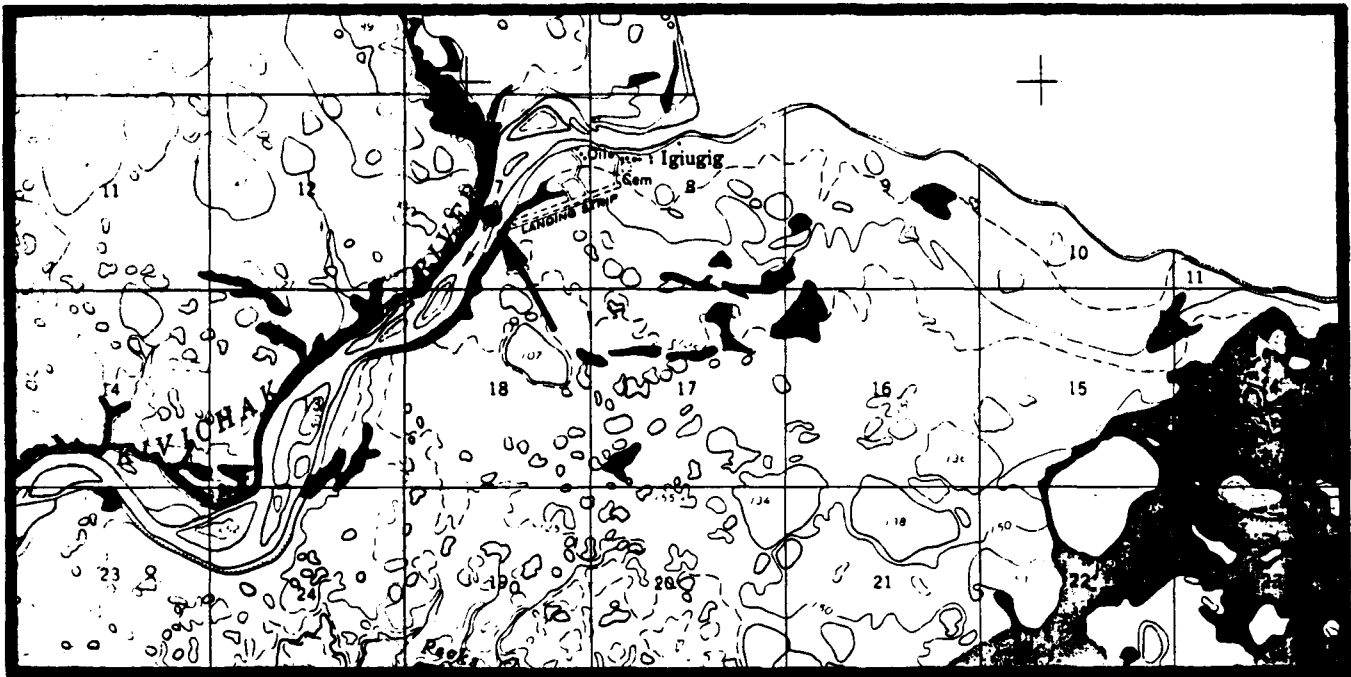
Legal Description: The site is within Section 7, Township 10S, Range 39W, Seward Meridian.

Acreage: 5 acres

Management/Research Objectives: Gear and fuel storage for Kvichak salmon research and management.

Source: Al Kingsbury, ADF&G, January 12, 1983.

Map:



**ILIAMNA B-8**



**ILIAMNA M-2  
(Kvichak River Tower)**

General Location: The two tower sites are located on both banks of the Kvichak River approximately 1.25 miles below the outlet of Iliamna Lake.

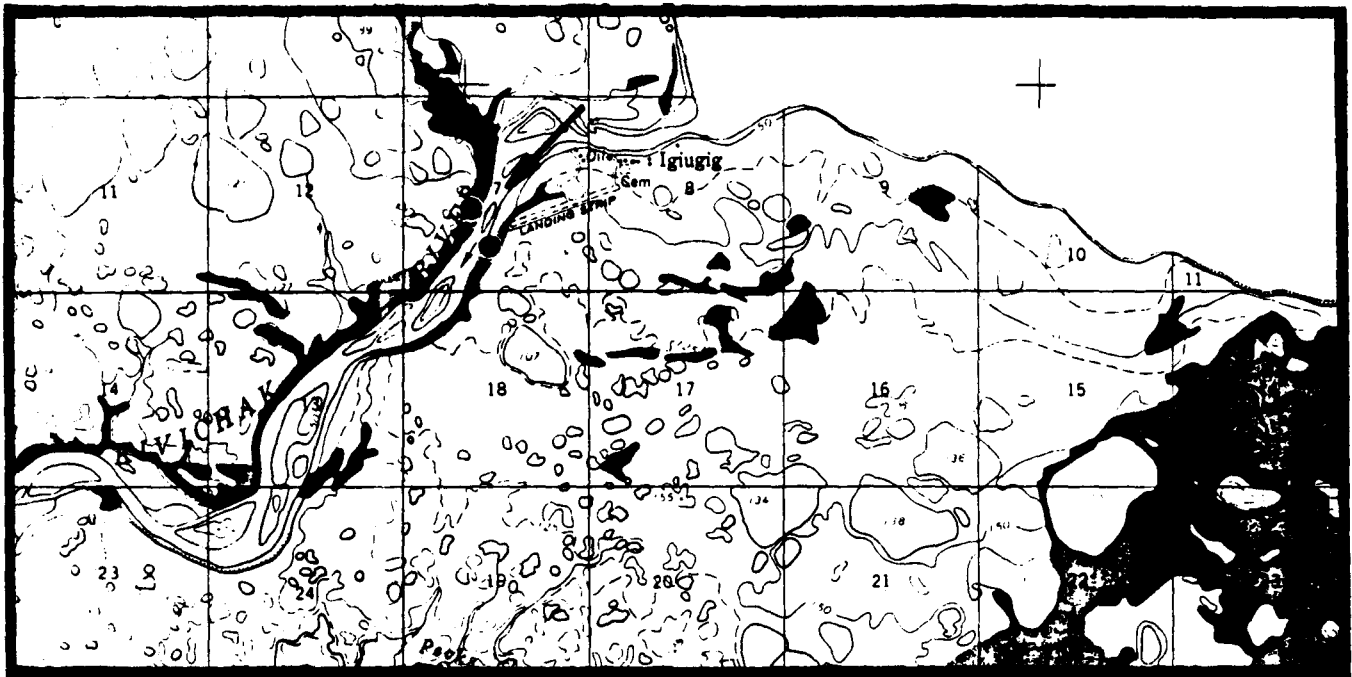
Legal Description: The two tower sites are located within Section 7, Township 10S, Range 39W, Seward Meridian.

Acreage: 5 acres per tower site

Management/Research Objectives: The enumeration and sampling of sockeye salmon adults.

Source: Al Kingsbury and Donald Bill, ADF&G, January 12, 1983.

Map:



ILIAMNA B-8

**(Kvichak River Sonar Site)**

General Location: The test sites are located on two islands in the middle of Kvichak River approximately three miles downstream from the village of Igiugig.

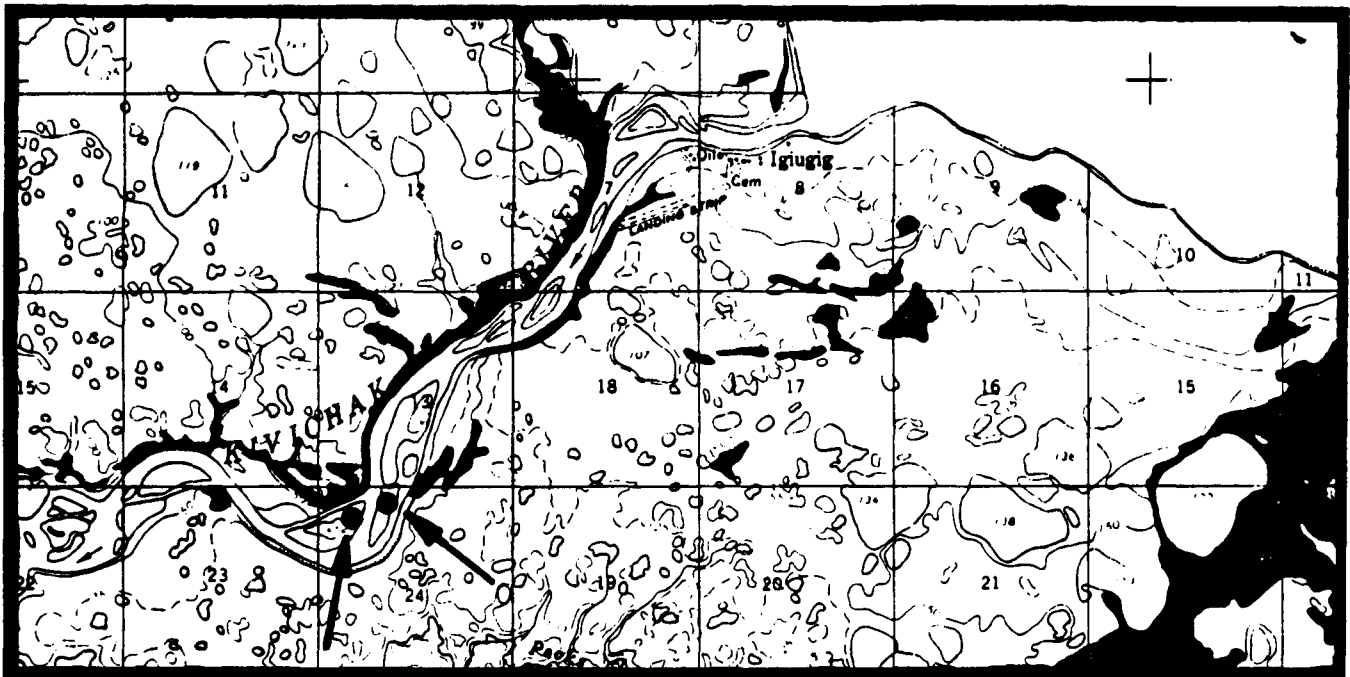
Legal Description: The sites are located within the NW $\frac{1}{4}$  of Section 24, Township 10S, Range 40W, Seward Meridian.

**Acreage: 5 acres per site**

Management/Research Objectives: The enumeration and sampling of sockeye salmon smolt.

Source: Al Kingsbury and Donald Bill, ADF&G, January 12, 1983.

**Map:**



ILIAMNA B-8

**ILIAMNA M-4**  
(Newhalen River)

General Location: The site is located along the Newhalen River, approximately one mile upstream from Iliamna Lake.

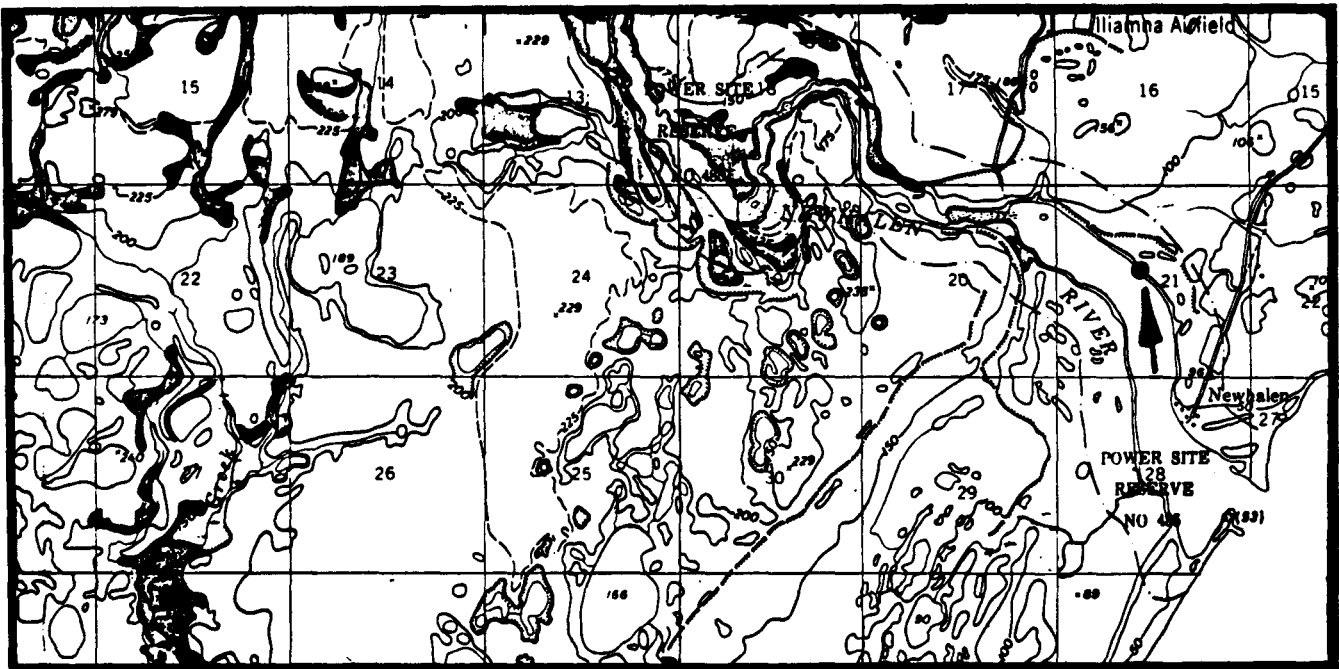
Legal Description: The site is located within Section 21, Township 5S, Range 33W, Seward Meridian.

Acreage: 5 acres

Management/Research Objectives: Estimation of sockeye salmon escapement to spawning areas of the Newhalen River-Lake Clark system. Sites are currently used by the Fisheries Research Institute of the University of Washington.

Source: Dick Russell, ADF&G, February 14, 1984.

Map:



ILIAMNA C-6

**ILIAMNA M-5  
(Newhalen River)**

General Location: The sites are located on opposite banks of the Newhalen River, approximately three miles south of Nondalton.

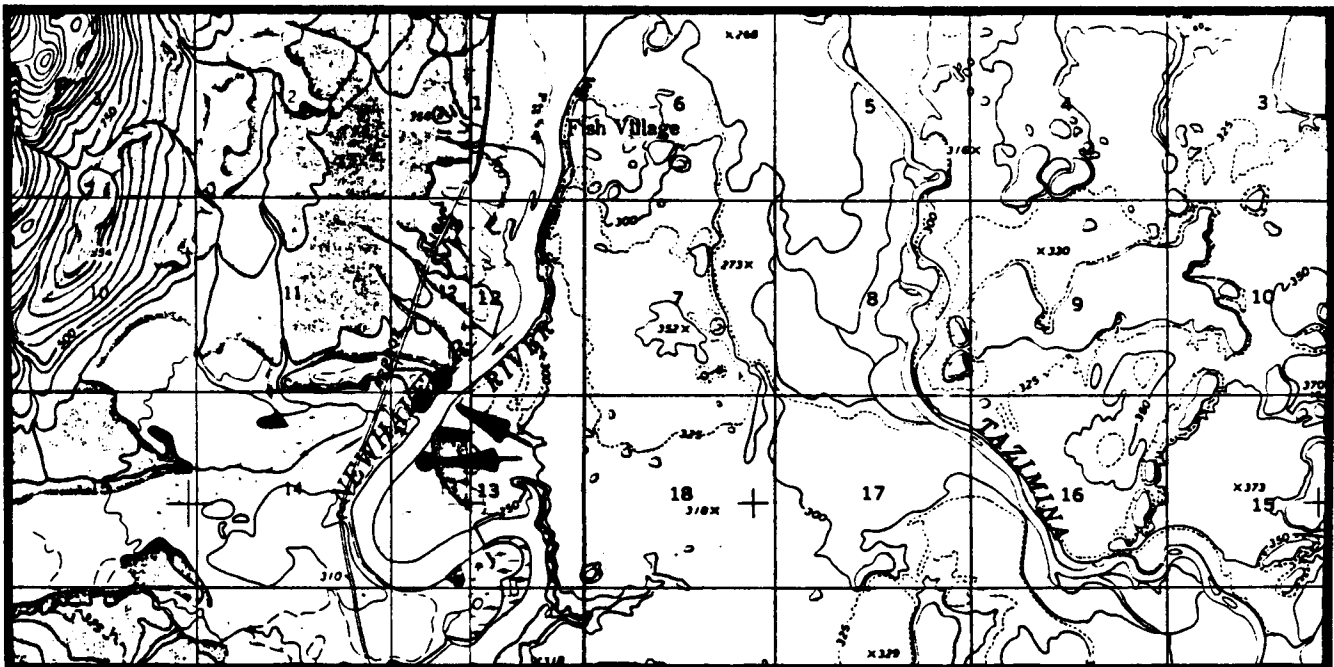
Legal Description: The north and south counting sites are located within Section 12 and Section 13, respectively, Township 3S, Range 33W, Seward Meridian. The field camp is located within Section 13, Township 3S, Range 33W, Seward Meridian.

Acreage: 5 acres for each site.

Management/Research Objectives: Estimation of sockeye salmon escapement to spawning areas of the Newhalen River-Lake Clark system. Sites are currently used by the Fisheries Research Institute of the University of Washington.

Source: Dick Russell, ADF&G, February 14, 1984.

Map:



ILIAMNA D-5, D-6



TABLE 11.  
RESEARCH AND MANAGEMENT SITES  
DILLINGHAM QUADRANGLE

---

<u>NUMBER</u>	<u>SITE NAME</u>	<u>CONTACT</u>
M-1	Alagnak Tower	Donald Bill
M-2	Wood River Tower Sites	Mike Nelson
M-3	Aleknagik Lake or Wood River Base Camp	Mike Nelson
M-4	Agulowak River	Mike Nelson
M-5	Agulukpak River	Mike Nelson
M-6	Nuyakuk Tower	Mike Nelson
M-7	Nuyakuk Smolt Site	Mac Minard



**DILLINGHAM M-1  
(Alagnak Tower)**

General Location: The site is located about 24 miles above the mouth of the Alagnak River.

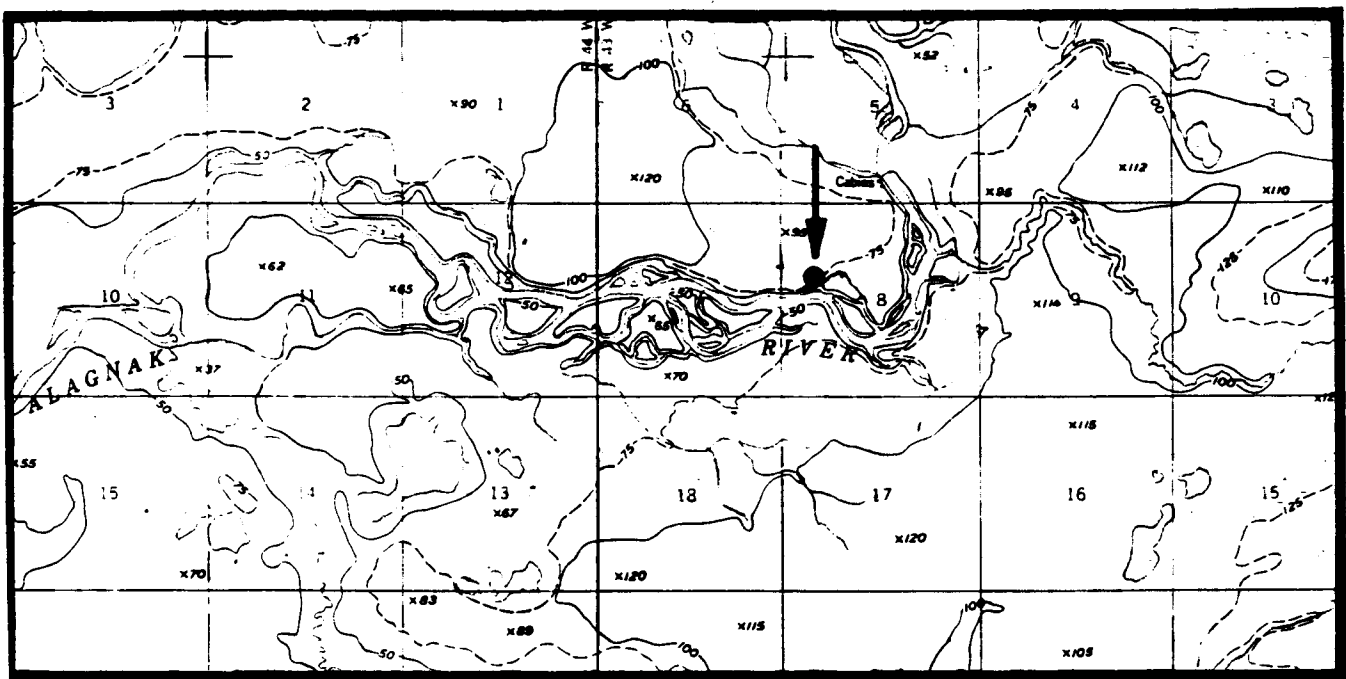
Legal Description: The site, which includes a cabin and counting tower, is located within the SE $\frac{1}{4}$ SW $\frac{1}{4}$ NW $\frac{1}{4}$ , Section 8, Township 13S, Range 43W, Seward Meridian.

Acreage: 10 acres

Management/Research Objectives: The enumeration and sampling of sockeye salmon adults and smolt.

Source: Donald Bill, ADF&G, January 12, 1983.

Map:



DILLINGHAM A-2



(Wood River Tower Sites)

General Location: The counting towers and sonar site are located 17 miles north of Dillingham. The towers are located on opposite sides of the Wood River, southeast of Lake Aleknagik and southwest of Marsh Mountain.

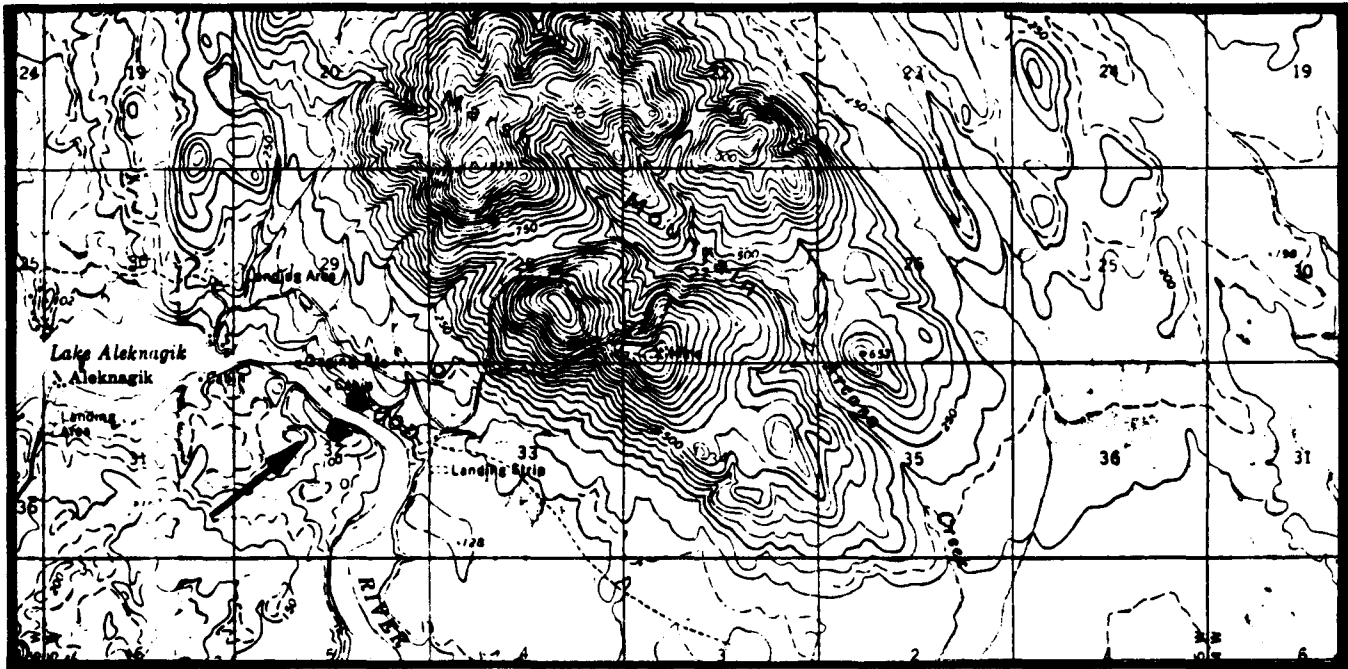
Legal Description: The towers and sonar are located within Section 32, Township 10S, Range 55W, Seward Meridian.

**Acreage:** 5 acres for each site

Management/Research Objectives: Enumeration and sampling of Wood River sockeye salmon, adults and smolt.

**Source:** Al Kingsbury and Mike Nelson, ADF&G, January 12, 1983.

**Map:**



DILLINGHAM B-7

**DILLINGHAM M-3**  
(Aleknagik Lake or Wood River Base Camp)

General Location: The site is located on the south side of Aleknagik Lake near its outlet, 17 miles north of Dillingham.

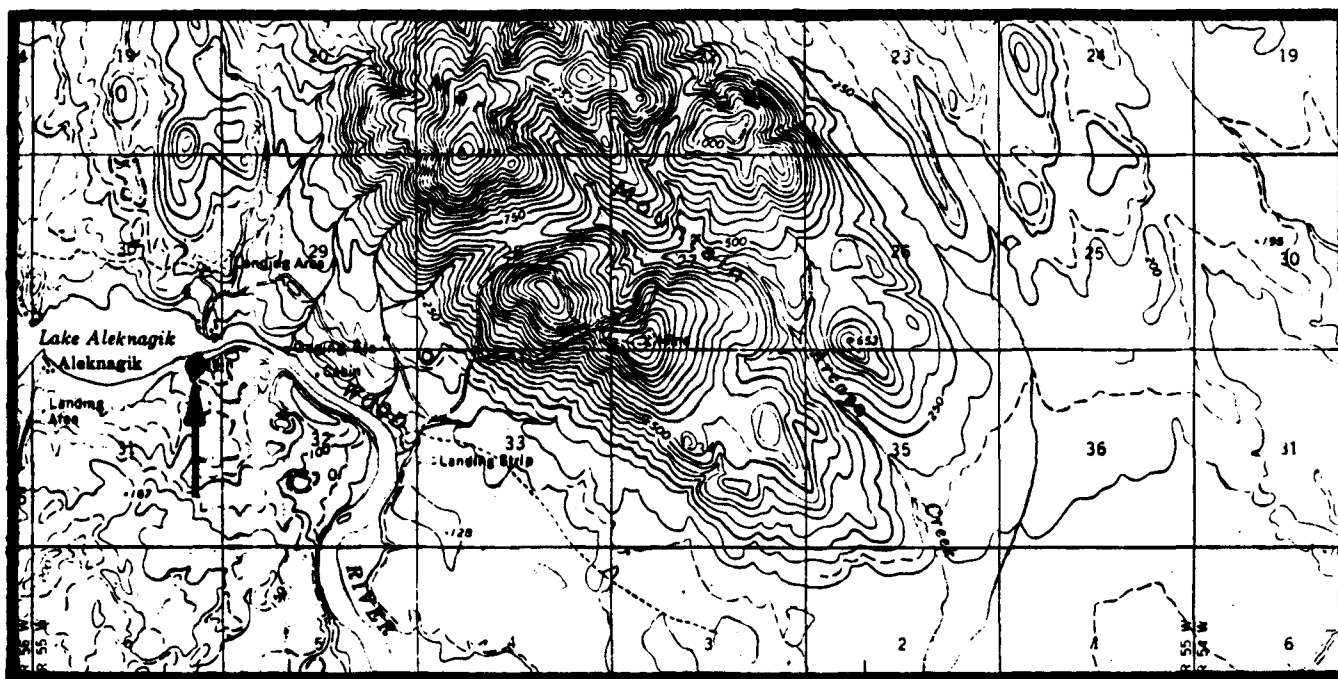
Legal Description: The site which includes cabin, bunkhouse, storage/maintenance building, boat dock and net shed, is located within the NW $\frac{1}{4}$ SE $\frac{1}{4}$ NE $\frac{1}{4}$ , Section 31, Township 10S, Range 55W, Seward Meridian.

Acreage: 10 acres

Management/Research Objectives: 1) The enumeration and sampling of sockeye salmon, adults and smolt; 2) support base for all ADF&G fisheries research and management in Wood River lakes; and 3) gear storage.

Source: Al Kingsbury and Mike Nelson, ADF&G, January 12, 1983.

Map:



DILLINGHAM B-7

**DILLINGHAM M-4**  
**(Agulowak River)**

General Location: The site is located at the mouth of the Agulowak River where it enters Lake Aleknagik.

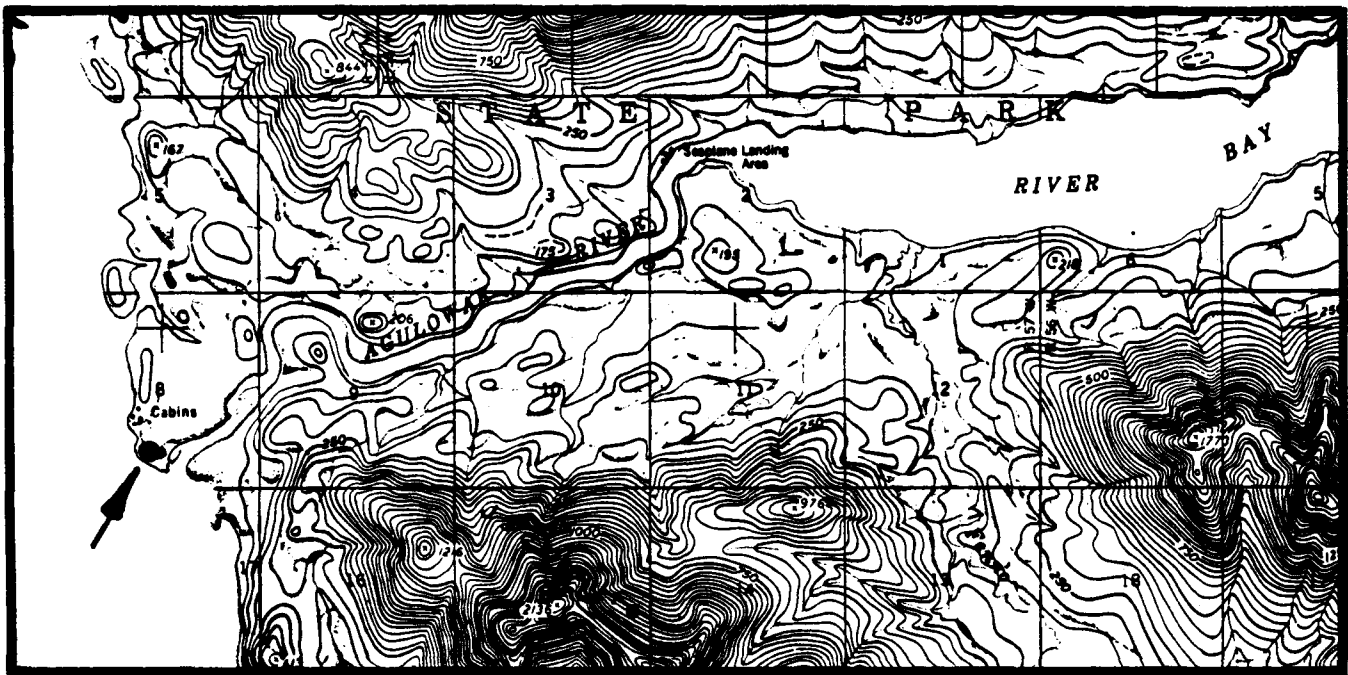
Legal Description: The site is located within the SE $\frac{1}{4}$  of Section 8, Township 9S, Range 57 West, Seward Meridian.

Acreage: 10 acres

Management/Research Objectives: 1) Research on predation and predator control of arctic char on sockeye salmon; 2) research on arctic char; and 3) sampling of age-weight-length of sockeye salmon juveniles.

Source: Al Kingsbury, ADF&G, January 12, 1983.

Map:



DILLINGHAM B-8

**DILLINGHAM M-5**  
(Agulukpak River)

General Location: The camp site is located on Lake Nerka near the southern mouth of the Agulukpak River.

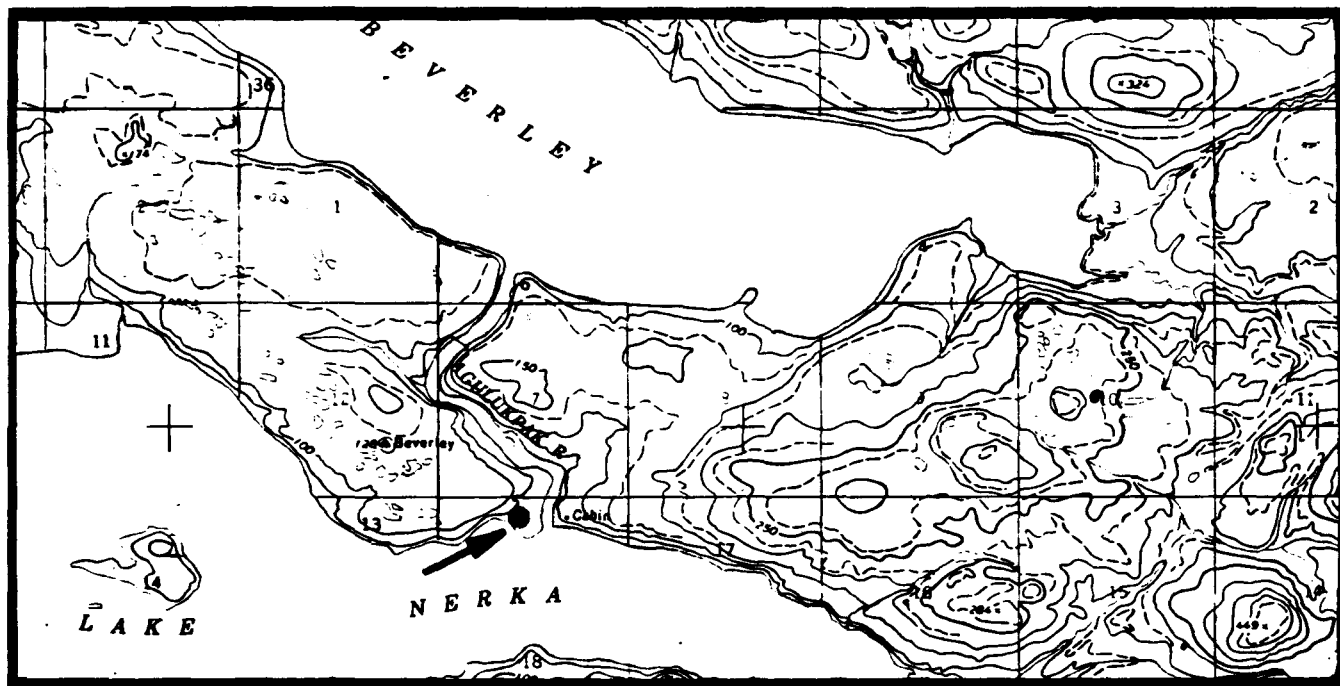
Legal Description: The site is located within the N $\frac{1}{2}$  of Section 18, Township 7S, Range 54W, Seward Meridian.

Acreage: 5 acres

Management/Research Objectives: 1) Research on predation and predator control of arctic char on sockeye salmon; 2) research on arctic char; and 3) sampling of age-weight-length of sockeye salmon juveniles.

Source: Al Kingsbury, ADF&G, January 12, 1983.

Map:



DILLINGHAM C-7

**DILLINGHAM M-6**  
**(Nuyakuk Tower)**

General Location: The cabins and counting towers are on the banks of the Nuyakuk River about 8 miles upstream from the junction of the Nuyakuk and Nushagak rivers.

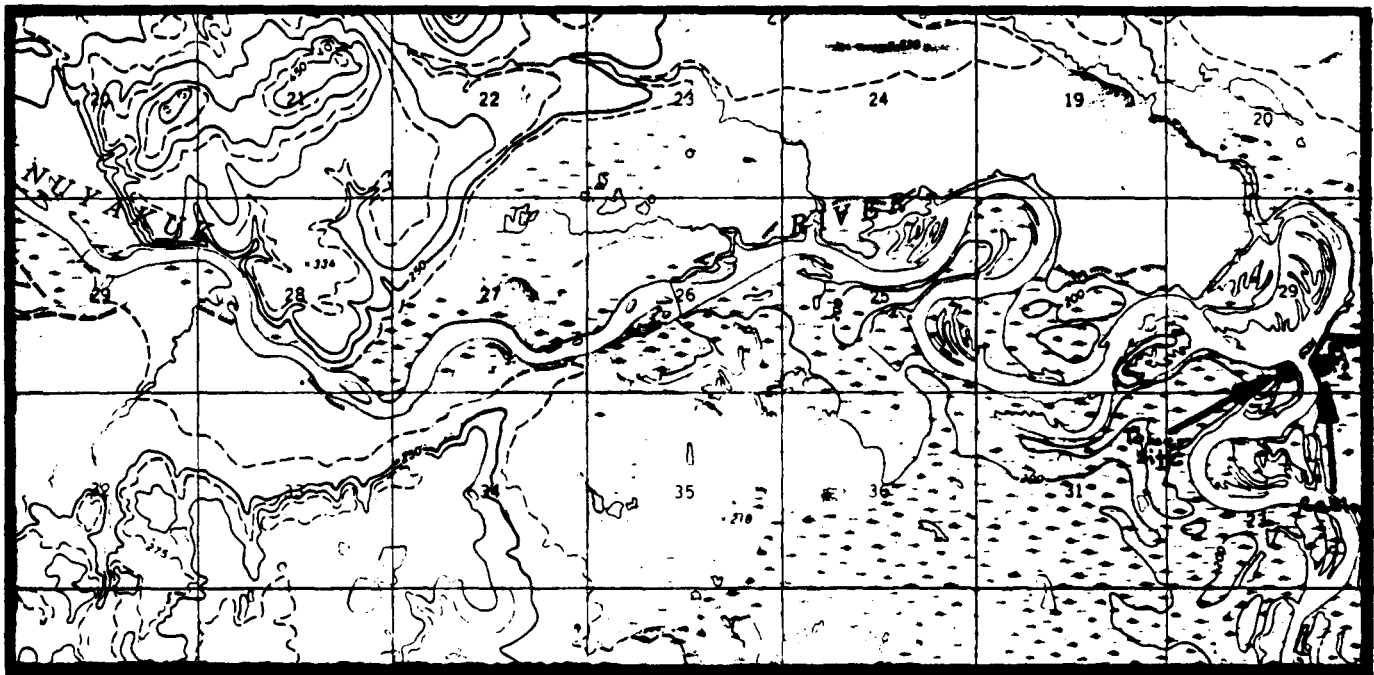
Legal Description: The cabins and counting towers are located within the SE $\frac{1}{4}$ , Section 29, Township 3S, Range 48W, Seward Meridian.

Acreage: 10 acres per site

Management/Research Objectives: Enumeration and sampling of Nuyakuk River adult sockeye salmon.

Source: Al Kingsbury and Mike Nelson, ADF&G, January 12, 1983.

Map:



DILLINGHAM D-5

**DILLINGHAM M-7**  
**(Nuyakuk Smolt Site)**

General Location: The sonar site is located on the south bank of the Nuyakuk River where it bends to the east. The fyke net sampling site is south of an unnamed island within the Nuyakuk River. Both sites are southeast of Tikchik Lake.

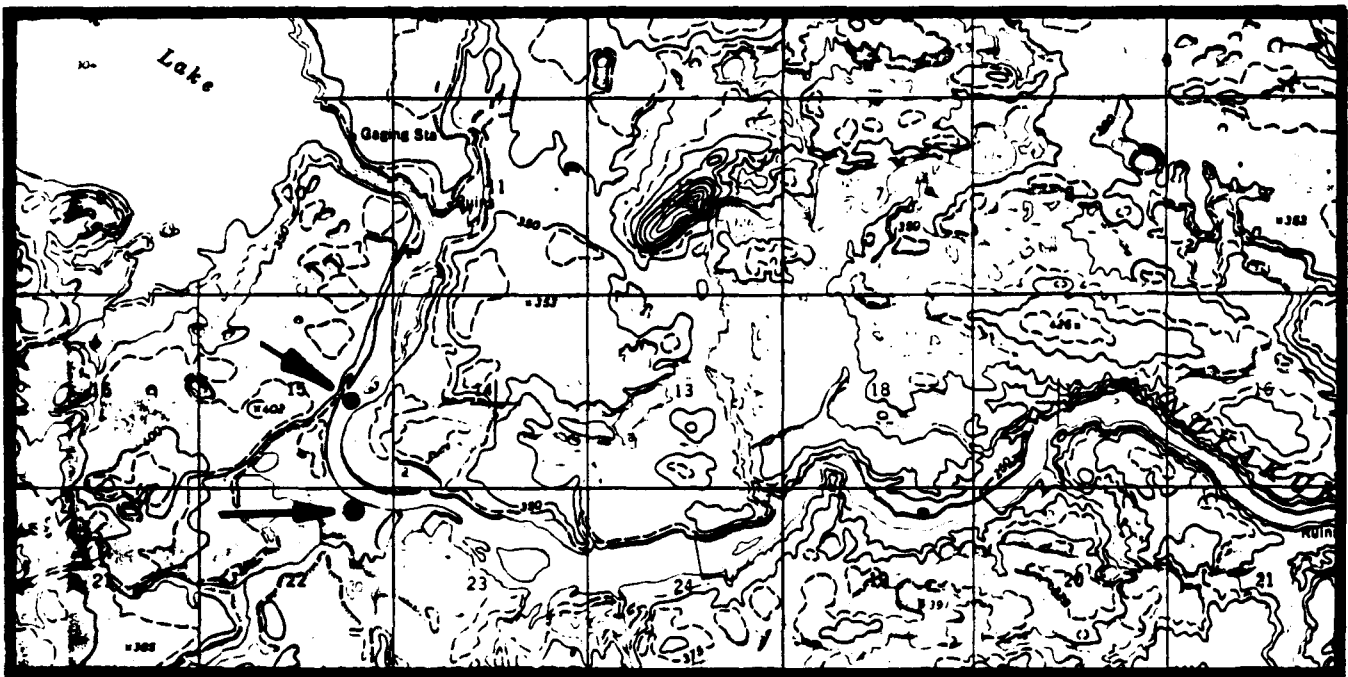
Legal Description: The sites are located within Sections 15 and 22, Township 3S, Range 52W, Seward Meridian.

Acreage: 2 acres

Management/Research Objectives: Enumeration and sampling of Nuyakuk River sockeye salmon smolt.

Source: A1 Kingsbury, ADF&G, January 12, 1983.

Map:



DILLINGHAM D-6



TABLE 12.  
RESEARCH AND MANAGEMENT SITES  
GOODNEWS QUADRANGLE

---

<u>NUMBER</u>	<u>SITE NAME</u>	<u>CONTACT</u>
M-1	Igushik River Tower	Mike Nelson
M-2	Gechiak Creek	Mac Minard
M-3	Goodnews River (Middle Fork) Counting Tower	Keith Schultz
M-4	Togiak Tower	Jeff Skrade





**GOODNEWS BAY M-1**  
**(Igushik River Tower)**

General Location: The cabin and counting towers are located on the Igushik River 30 miles southwest of Dillingham at the outlet of Amanka Lake.

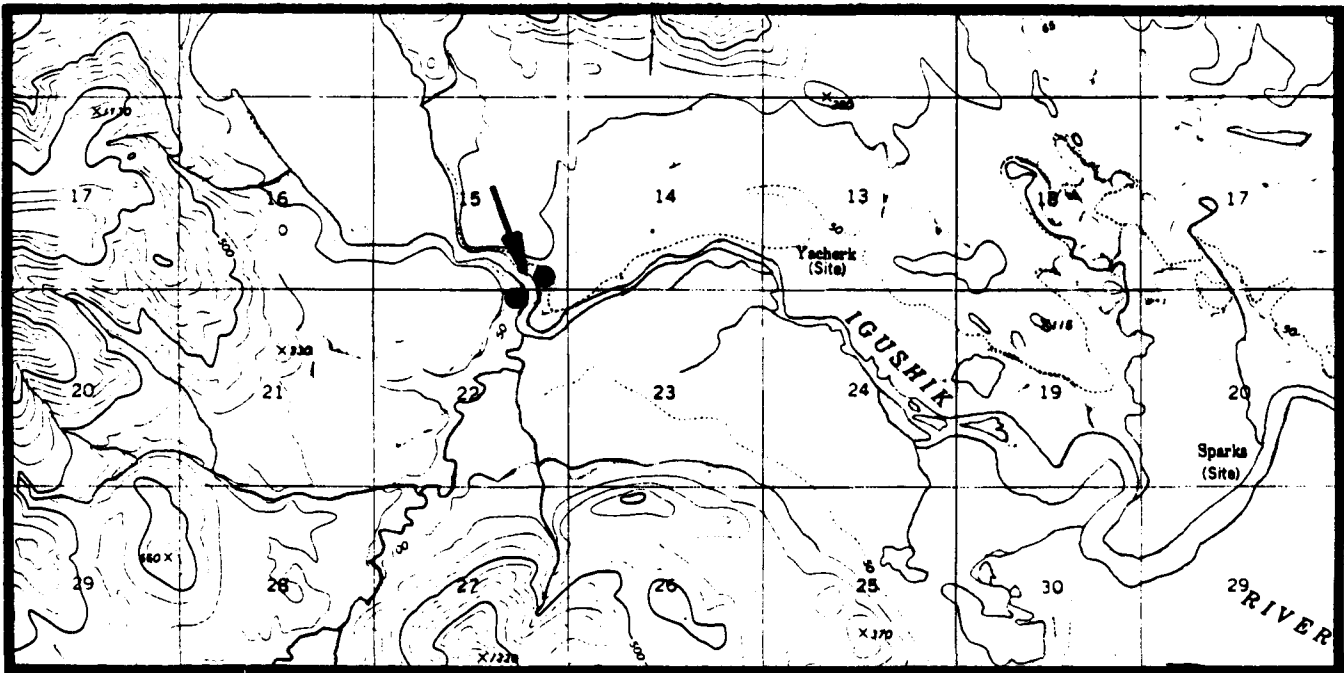
Legal Description: The cabin and towers are located within the SE $\frac{1}{4}$  of Section 15; and the NE $\frac{1}{4}$  of Section 22, Township 13S, Range 60W, Seward Meridian.

Acreage: 10 acres in total

Management/Research Objectives: 1) The enumeration and sampling of sockeye salmon adults; and 2) sampling of sockeye salmon smolt.

Source: Al Kingsbury and Mike Nelson, ADF&G, January 12, 1983.

Map:



**GOODNEWS BAY A-1**

**GOODNEWS M-2**  
**(Gechiak Creek)**

General Location: Located on Gechiak Creek approximately 1½ miles upstream from the confluence of Gechiak Creek with the Togiak River.

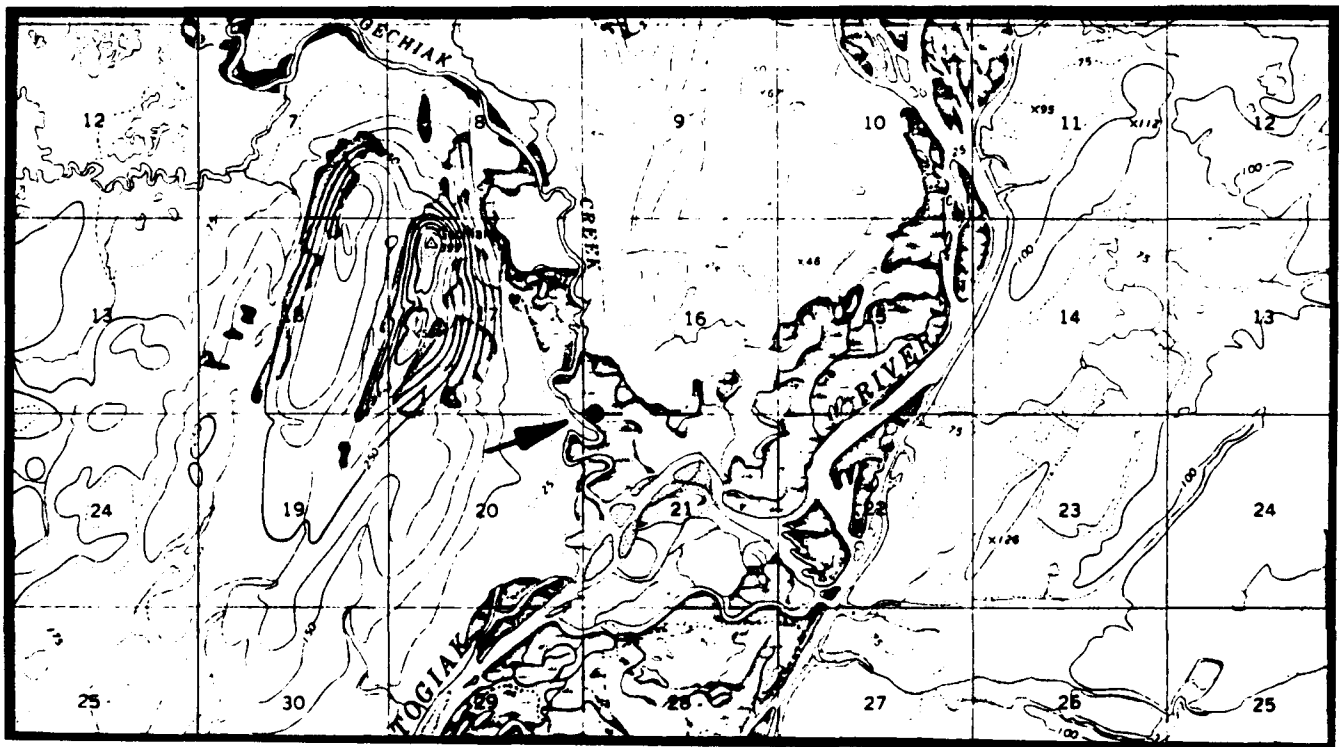
Legal Description: Tent camp and weir are located within Sections 16 and 21, Township 11S, Range 65W, Seward Meridian of Togiak NWR on a gravel bar below mean high water level.

Acreage: Approximately 5 acres are required for tent camp and weir.

Management/Research Objectives: 1) The enumeration and sampling of coho salmon adults; 2) sampling of coho salmon smolt; and 3) calibration of coho salmon aerial survey counts.

Source: Mac Minard, ADF&G, January 30, 1984

Map:



GOODNEWS A-4

**GOODNEWS BAY M-3**  
(Goodnews River (Middle Fork) Counting Tower)

General Location: The site is located on the middle fork of the Goodnews River approximately 8 miles northeast of Goodnews.

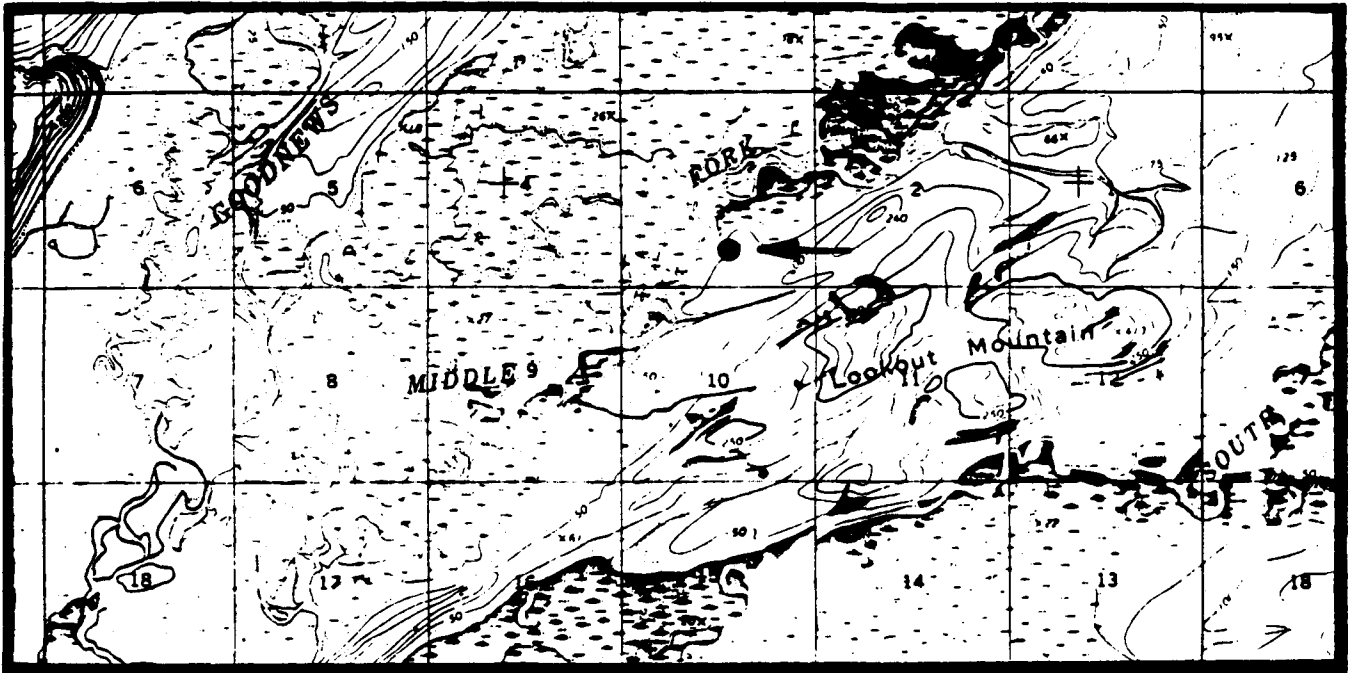
Legal Description: The site, which includes tents, sauna, and counting tower, is located in Section 3, Township 12S, Range 72W, Seward Meridian.

Acreage: Approximately 10 acres are required for the site, 6 acres on the south side and 4 acres on the north side of the Middle Fork River.

Management/Research Objectives: Monitoring and enumerating salmon escapement by species, and maintaining adequate spawning populations.

Source: Keith Schultz, ADF&G, January 12, 1983.

Map:



GOODNEWS BAY A-7

**GOODNEWS BAY M-4  
(Togiak Tower)**

General Location: The cabins are located approximately 0.5 miles from the outlet of Togiak Lake. The tower sites are located approximately 0.5 miles downriver from the cabins.

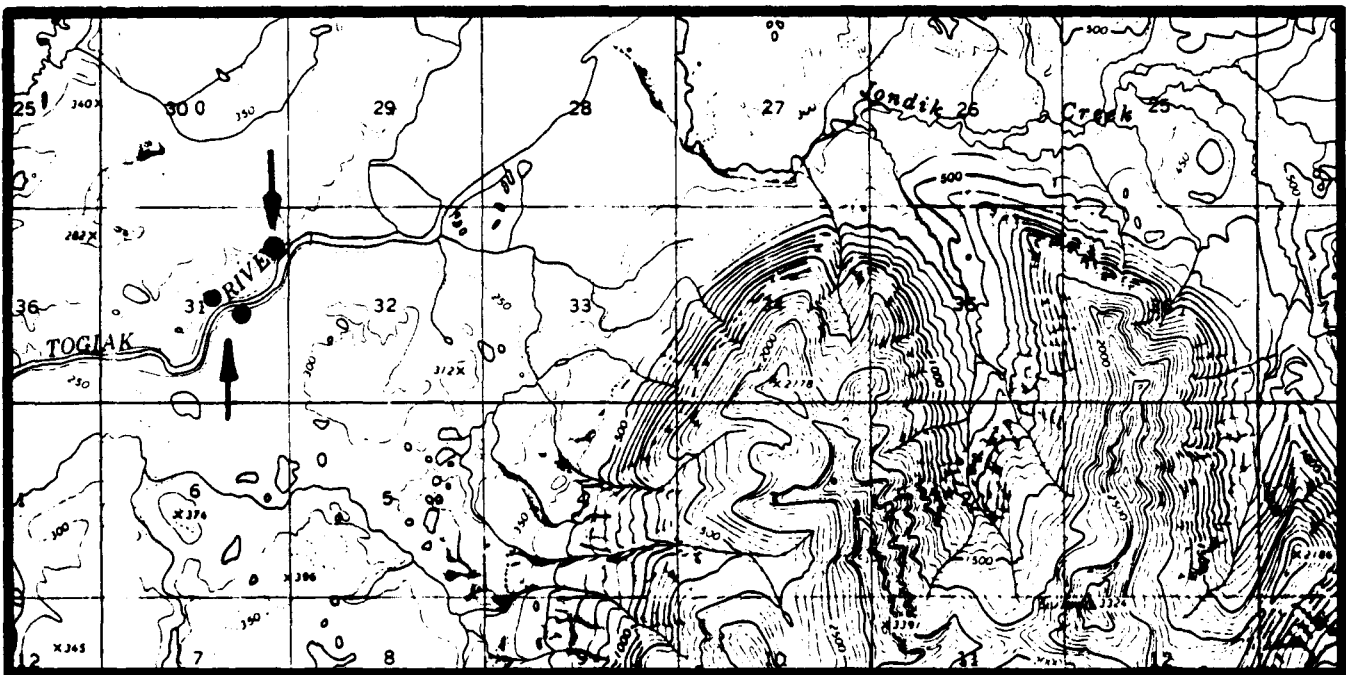
Legal Description: The cabins are located within the NE $\frac{1}{4}$  of Section 31, Township 7S, Range 61W, Seward Meridian. The towers are located within the E $\frac{1}{2}$  of Section 31, Township 7S, Range 61W, Seward Meridian.

Acreage: 10 acres in total for cabins and towers.

Management/Research Objectives: Enumeration and sampling of Togiak River salmon escapement.

Source: Jeff Skrade, ADF&G, November 2, 1982.

Map:



GOODNEWS BAY C-2

TABLE 13.  
RESEARCH AND MANAGEMENT SITES  
TAYLOR MOUNTAINS QUADRANGLE

---

<u>NUMBER</u>	<u>SITE NAME</u>	<u>CONTACT</u>
M-1	Kogrukluk River or Ignati Weir	Kim Francisco



**TAYLOR MTS. M-1**  
(Kogrukluk River or Ignati Weir)

General Location: The site is located on the Kogrukluk River 2 km above the village of Kashugluk (which has two permanent residents) 769 km from the Bering Sea by water, or 1.6 km from the mouth of the Kogrukluk River which is at 225.9 km up the Holitna River. Site is along the bank of the river where the hill starts along the river bank.


Legal Description: The site, which includes cabin, sauna, cache, outhouse, and weir, is located within the N $\frac{1}{2}$ SW $\frac{1}{4}$  of Section 29, Township 9N, Range 48W, Seward Meridian. Latitude 60°50'22"N; Longitude 157°50'18"W.

Acreage: 10 acres on the northeast bank of the Kogrukluk River.

Management/Research Objectives: Qualitative assessment of the salmon escapement: species, sex, and age composition of the run. Normally operates on king, red, pink and chum salmon, but will operate into the fall on the coho salmon.

Source: Kim Francisco and Rae Baxter, ADF&G, January 12, 1983.

Map:



TAYLOR MTS. D-5





TABLE 14.  
FISHERIES REHABILITATION AND ENHANCEMENT SITES  
FALSE PASS QUADRANGLE

---

<u>NUMBER</u>	<u>SITE NAME</u>	<u>CONTACT</u>
F-1	Dora Harbor Stream Clearance	Norma Dudiak
F-2	False Pass Hot Springs Investigation	Norma Dudiak



**FALSE PASS F-1**  
(Dora Harbor Stream Clearance)

General Location: The site is located on the eastern shore of Dora Harbor. Dora Harbor is located on the southeastern corner of Unimak Island, about 40 miles southwest of Cold Bay.

Legal Description: The site is located within Township 63S, Range 93W, Seward Meridian.

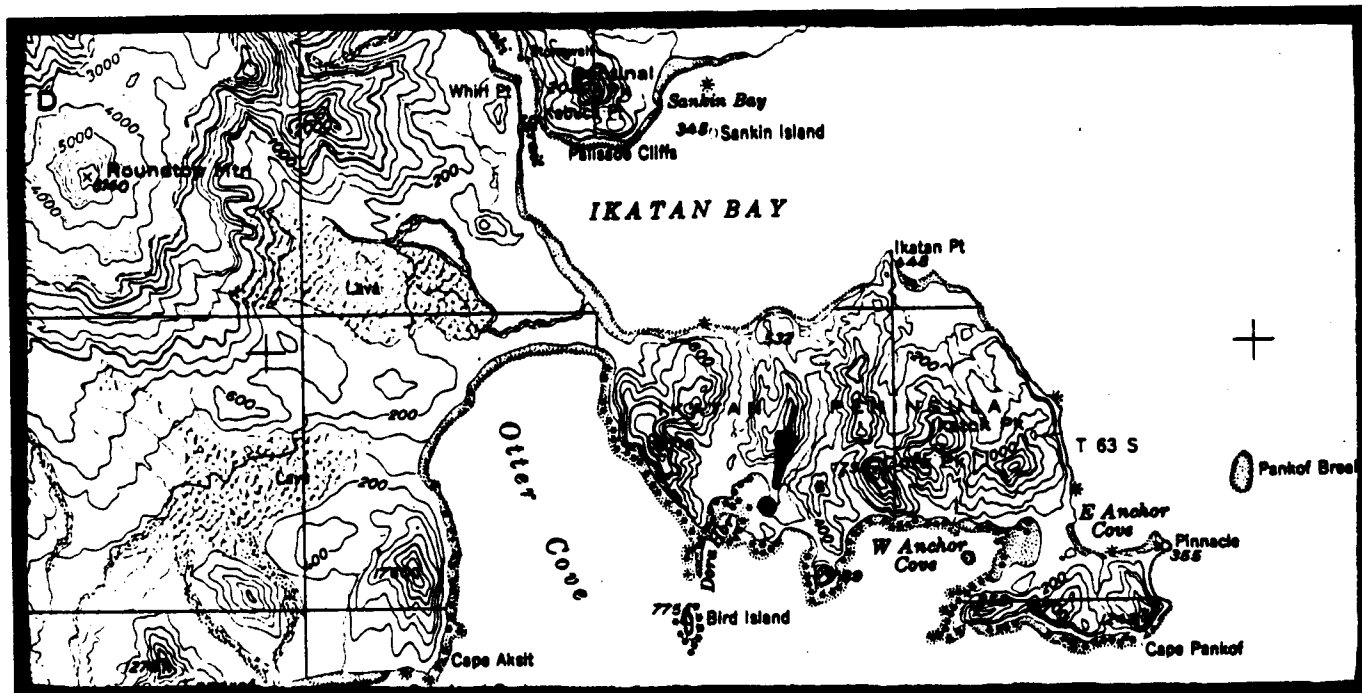
Acreage: 5 acres

Access: Amphibious plane or boat landing on the beach at Dora Cove near the lake outlet.

Management/Research Objectives: Enhance a small red salmon lake system by eliminating a gravel barrier at its entrance. An annual increase of 1,000-3,000 red salmon is estimated to result from this project.

Source: Norma Dudiak, ADF&G, March 18, 1982

Map:



FALSE PASS 1:250,000

**FALSE PASS F-2**  
(False Pass Hot Springs Investigation)

General Location: The springs site is located on the Alaska Peninsula across the channel from False Pass on Hotsprings Bay about 28 miles southwest of Cold Bay.

Legal Description: The project area is located within Township 60S, Range 92W, and Township 61S, Range 93W, Seward Meridian.

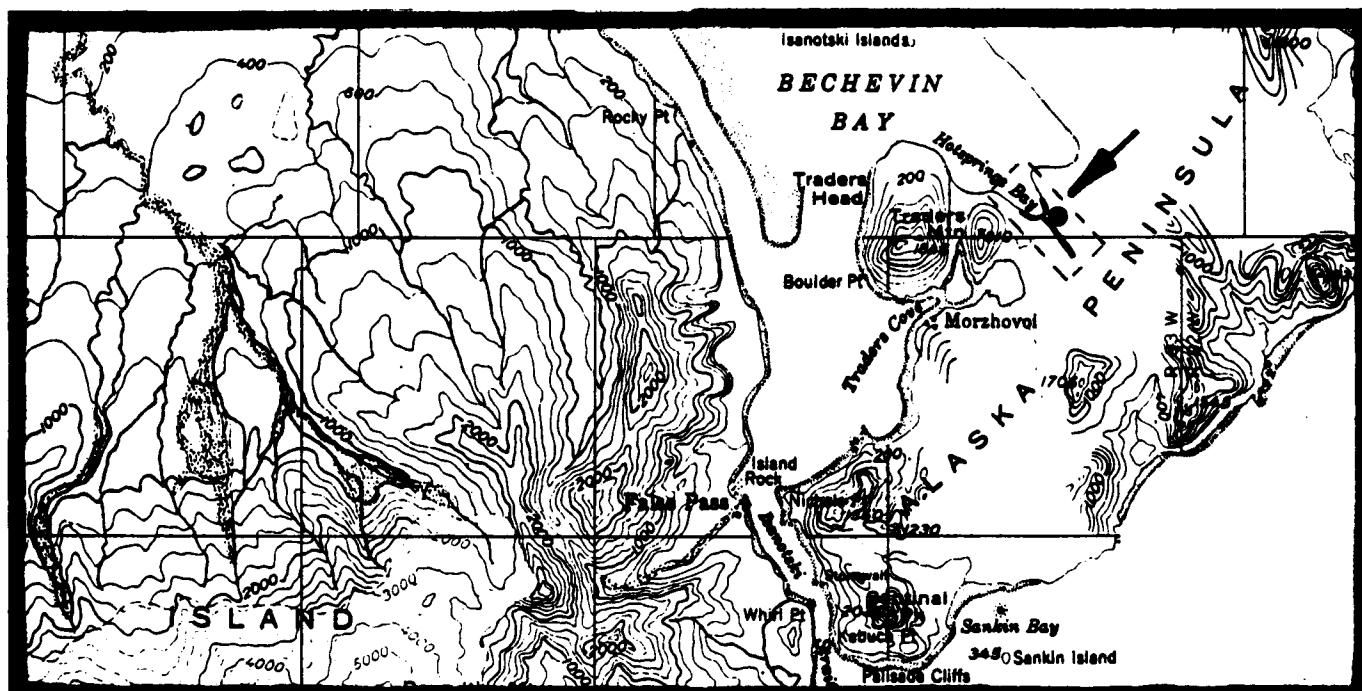
Acreage: 40 acres

Access: Via boat with landing on the beach at Hotsprings Bay.

Management/Research Objectives: The first phase of this project involves a hatchery site investigation. The purpose is to develop a medium size hatchery in relationship to a geothermal source. Conceivably the geothermal source would be used to heat the facility. The hatchery would annually produce 0.2 to 0.5 million chum or pink salmon.

Source: Norma Dudiak, ADF&G, March 18, 1982

Map:



FALSE PASS 1:250,000

TABLE 15.  
FISHERIES REHABILITATION AND ENHANCEMENT SITES  
COLD BAY QUADRANGLE

---

<u>NUMBER</u>	<u>SITE NAME</u>	<u>CONTACT</u>
F-1	Ram Creek Hatchery Site Investigation	Norma Dudiak
F-2	Cold Bay Hot Springs Investigation	Norma Dudiak
F-3	Russell Creek Hatchery	Norma Dudiak



**COLD BAY F-1**  
**(Ram Creek Hatchery Site Investigation)**

General Location: Ram Creek is located near King Cove on the Alaska Peninsula about 20 miles southeast of Cold Bay.

Legal Description: The project area is located within Township 59S, Range 86W, Seward Meridian.

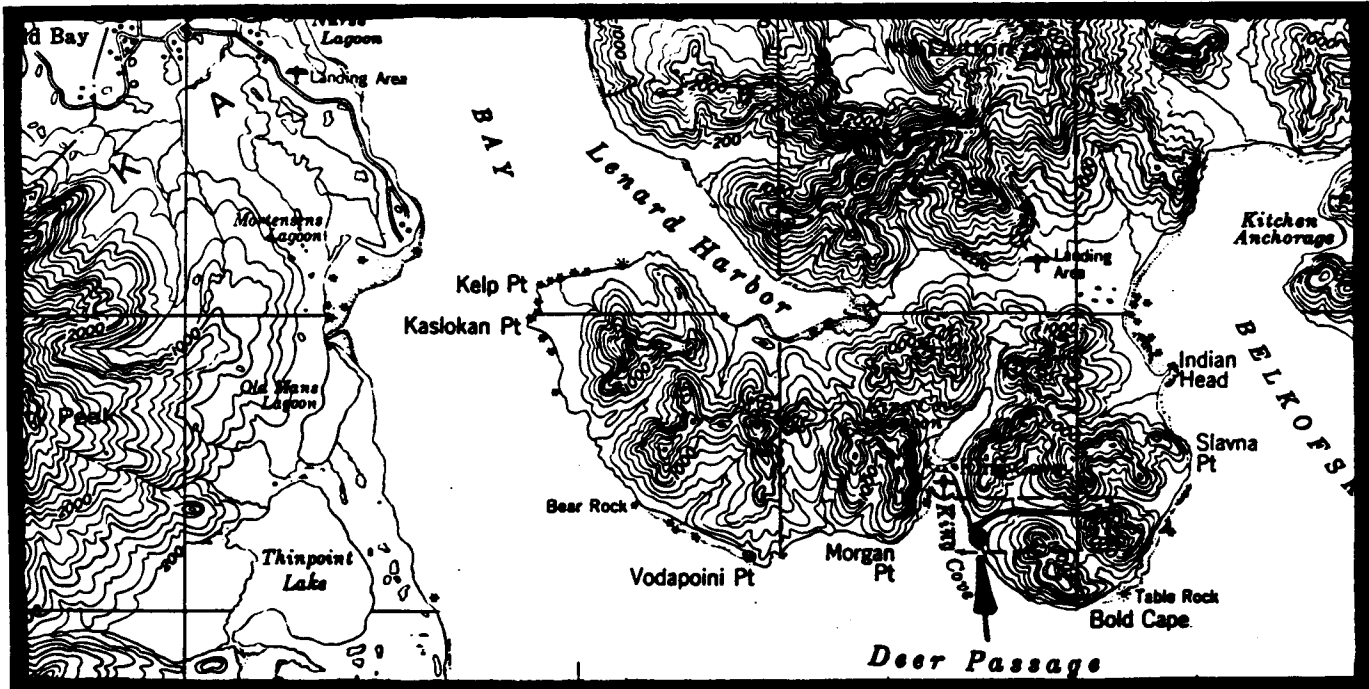
Acreage: 40 acres

Access: Road from local community to King Cove.

Management/Research Objectives: The first phase of this project is a site investigation for a potential hatchery site. The purpose is to develop a major artificially propagated stock to supplement overall South Peninsula natural production. An annual run of 0.5 to 1.0 million chum salmon is projected through 2030 if this facility is operating.

Source: Norma Dudiak, ADF&G, March 18, 1982

Map:



COLD BAY 1:250,000



**COLD BAY F-2**  
(Cold Bay Hot Springs Investigation)

General Location: The project area is located about 10 miles east of the village of Cold Bay and northwest of Mt. Dutton.

Legal Description: The project area is located within Township 57S, Range 87W, Seward Meridian.

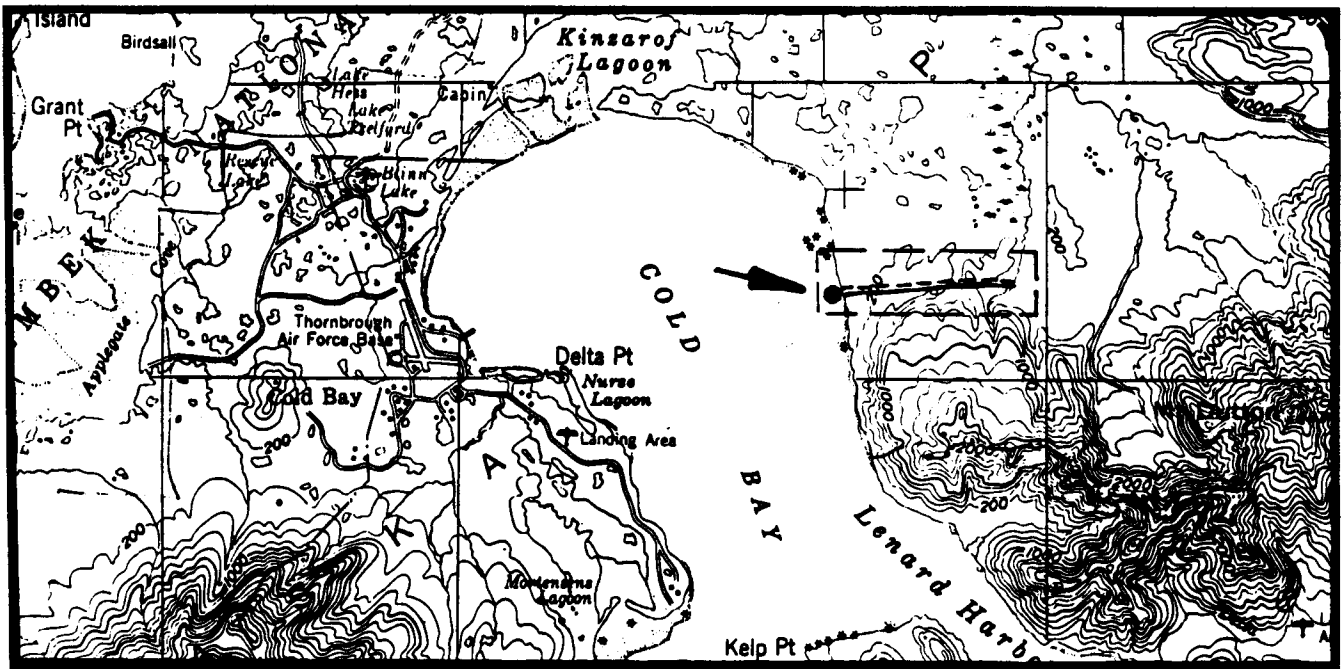
Acreage: 40 acres

Access: Via boat to beach landing and then by foot trail.

Management/Research Objectives: The first phase of this project involves a hatchery site investigation. The purpose is to develop a medium-size hatchery in relationship to a geothermal source. Conceivably, the geothermal source would be used to heat the facility. The hatchery would annually produce 0.2 to 0.5 million chum salmon.

Source: Norma Dudiak, ADF&G, March 19, 1982

Map:



COLD BAY 1:250,000

COLD BAY F-3  
(Russell Creek Hatchery)

General Location: The project area is located along the lower 3 miles of Russell Creek which empties into Cold Bay.

Legal Description: The site is located within Township 58S, Range 88W; and Township 58S, Range 89W, Seward Meridian.

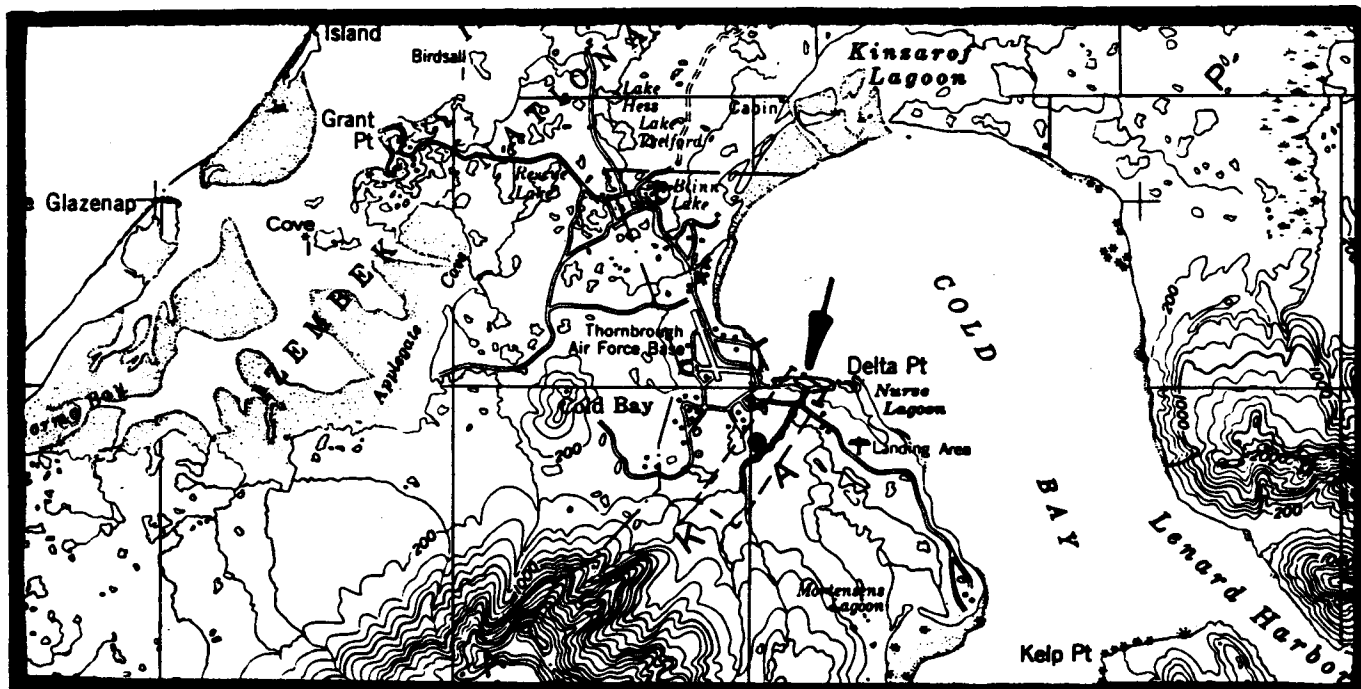
Acreage: 40 acres

Access: Two access roads from local community of Cold Bay.

Management/Research Objective: This is a major fish hatchery facility with associated biological evaluation, including a predator control program. The purpose of the Russell Creek Hatchery facility is to develop a major artificially propagated run of salmon in the south Alaska Peninsula area, specifically in Cold Bay. These hatchery stocks are being developed to supplement natural production and to attempt a stabilization of the overall salmon fishing economy of the Peninsula area. The first egg take was in 1979 when 7.1 million chum salmon eggs were taken. In 1980 13.9 million chum eggs were taken and 14.1 million in 1981. Estimated projected returns through 2030 are in the range of 600,000 to 1,000,000, or possibly as high as 2,000,000 returning adults.

Source: Norma Dudiak, ADF&G, March 18, 1982

Map:



COLD BAY 1:250,000



TABLE 16.  
FISHERIES REHABILITATION AND ENHANCEMENT SITES  
PORT MOLLER QUADRANGLE

---

<u>NUMBER</u>	<u>SITE NAME</u>	<u>CONTACT</u>
F-1	Middle Creek Fishway	Norma Dudiak
F-2	Port Moller Hot Springs Investigation	Norma Dudiak



**PORT MOLLER F-1  
(Middle Creek Fishway)**

General Location: The site is located on Middle Creek about 2.5 miles upstream from the mouth, on the east shore of Pavlof Bay on the Alaska Peninsula, about 60 miles east northeast of Cold Bay.

Legal Description: The project area is located within Township 54S, Range 79W, Seward Meridian.

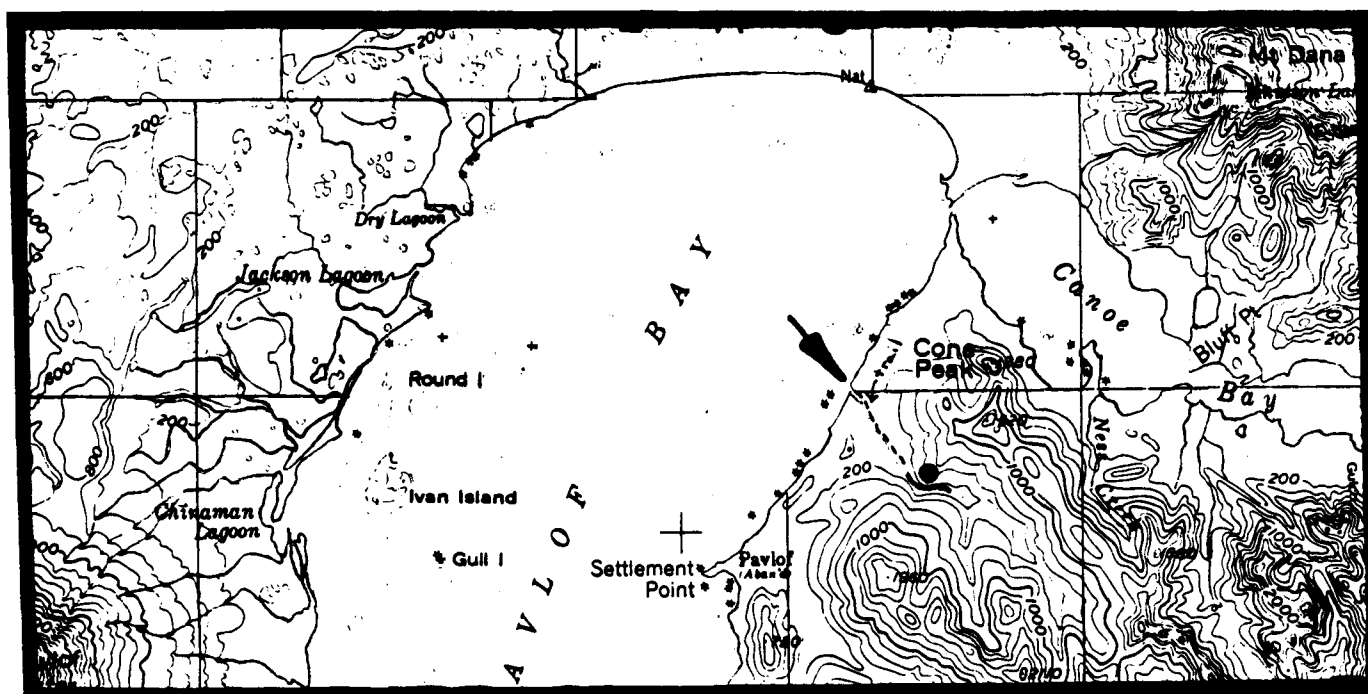
Acreage: 5 acres or less

Access: 1. Helicopter landing at fishway site. 2. Boat and aircraft landing on beach at mouth of Middle Creek and foot "trail" to site.

Management/Research Objectives: The Middle Creek project is a proposal to build a fishway on an 18 ft. falls. The estimated production increase would be 500,000 pink salmon annually. This project is inactive in the foreseeable future.

Source: Norma Dudiak, ADF&G, March 18, 1982

Map:



PORT MOLLER 1:250,000

**PORT MOLLER F-2**  
(Port Moller Hot Springs Investigation)

General Location: The hot springs are about 100 yards upstream from the mouth of the creek on Port Moller; about 100 miles northeast of Cold Bay.

Legal Description: The project area is located within Section 12, Township 50S, Range 73W, Seward Meridian.

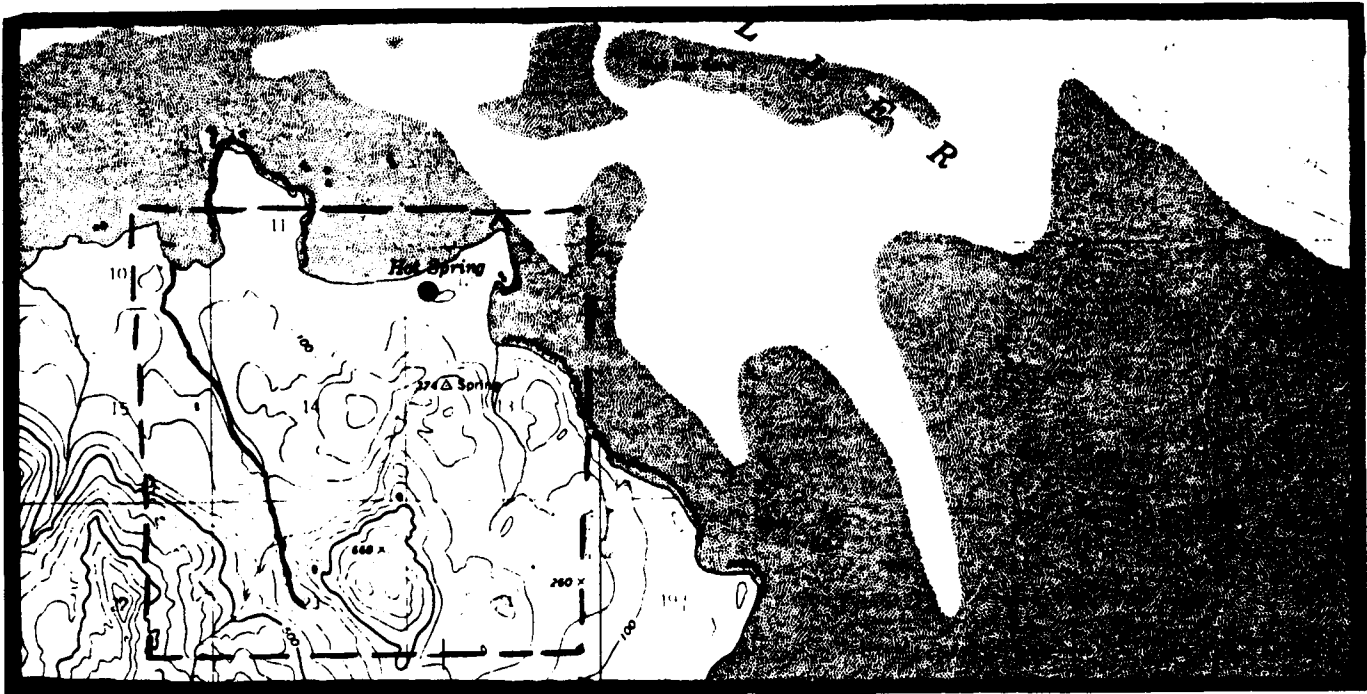
Acreage: 40 acres

Access: Wheeled plane or boat landing on beach at mouth of creek.

Management/Research Objectives: The first phase of this project involves a hatchery site investigation. The purpose is to develop a medium size hatchery in relationship to a geothermal source. Conceivably, the geothermal source would be used to heat the facility. The hatchery would annually produce 0.2 to 0.5 million chum salmon.

Source: Norma Dudiak, ADF&G, March 18, 1982

Map:



PORT MOLLER D-2

TABLE 17.  
FISHERIES REHABILITATION AND ENHANCEMENT SITES  
STEPOVAK BAY QUADRANGLE

---

<u>NUMBER</u>	<u>SITE NAME</u>	<u>CONTACT</u>
F-1	"Log Jam" Creek Stream Clearance	Norma Dudiak





**STEPOVAK BAY F-1**  
**("Log Jam" Creek Stream Clearance)**

General Location: The project area is located at the mouth of "Log Jam" Creek on the east side of Kupreanof Peninsula, about 130 miles east northeast of Cold Bay.

Legal Description: The project area is located within Section 6, Township 52S, Range 66W, Seward Meridian.

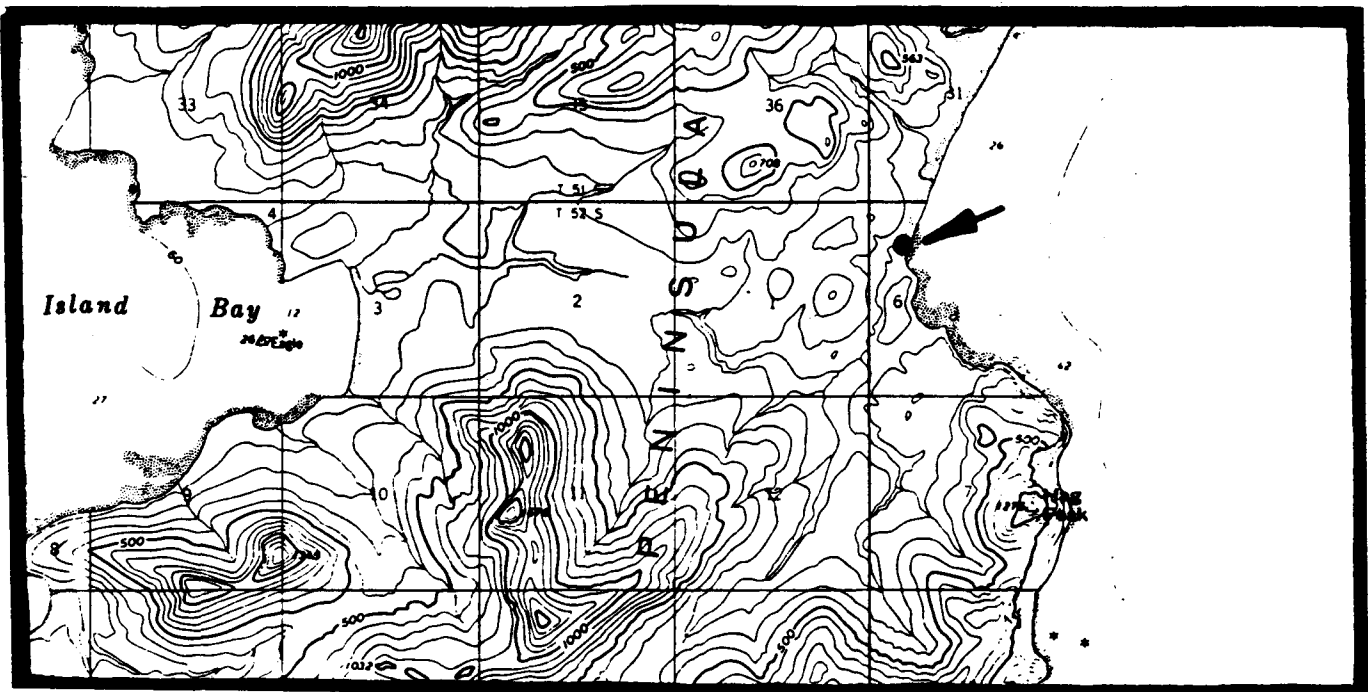
Acreage: 5 acres

Access: Wheeled aircraft or boat landing on beach at mouth of "Log Jam" Creek.

Management/Research Objectives: This project would annually open up roughly 7 miles of prime spawning stream habitat to a potential run of 30,000 pink salmon and 2-3,000 coho salmon. An extensive log jam at the mouth of the creek would need to be cleared and eliminated to accomplish this.

Source: Norma Dudiak, ADF&G, March 18, 1982

Map:



**STEPOVAK BAY C-5**



TABLE 18.  
FISHERIES REHABILITATION AND ENHANCEMENT SITES  
CHIGNIK QUADRANGLE

---

<u>NUMBER</u>	<u>SITE NAME</u>	<u>CONTACT</u>
F-1	Chignik System Beaver Dam Clearance	Norma Dudiak
F-2	Ocean River Outlet Stabilization	Norma Dudiak



**CHIGNIK F-1**  
**(Chignik System Beaver Dam Clearance)**

General Location: The project area covers the Chignik and Black Lake systems located on the Alaska Peninsula about 150 miles northeast of Cold Bay.

Legal Description: The project area is within Township 42S, Ranges 61 and 62W; Township 43S, Ranges 59, 60, 61, 62 and 63W; Township 44S, Ranges 60, 61, and 62W; Township 45S, Ranges 61 and 62W; and Township 46S, Range 61W, all within the Seward Meridian.

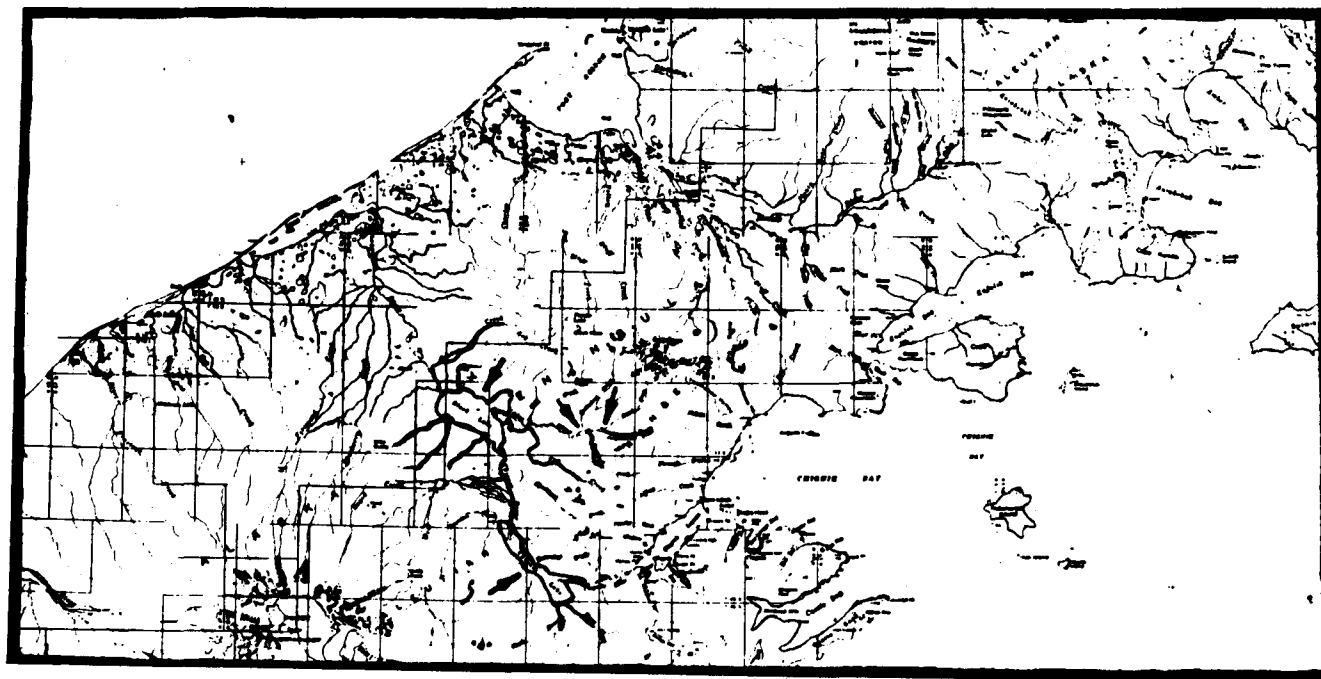
Acreage: 100 acres in total

Access: 1. Helicopter landings near beaver dams. 2. Boat or skiff from Chignik Lake to cabin site.

Management/Research Objectives: Beaver dams on critical spawning streams are opened to expand the spawning area available to migrating red salmon in the important Chignik-Black Lake drainages. Dam clearance will allow an estimated 500 to 2,000 red salmon access to spawning areas.

Source: Norma Dudiak, ADF&G, March 18, 1982

Map:



CHIGNIK 1:250,000

**CHIGNIK F-2**  
**(Ocean River Outlet Stabilization)**

General Location: The project area covers the lower 4 miles of Ocean River which is located about 150 miles northwest of Cold Bay.

Legal Description: The project area is located within Township 42S, Range 67W, Seward Meridian.

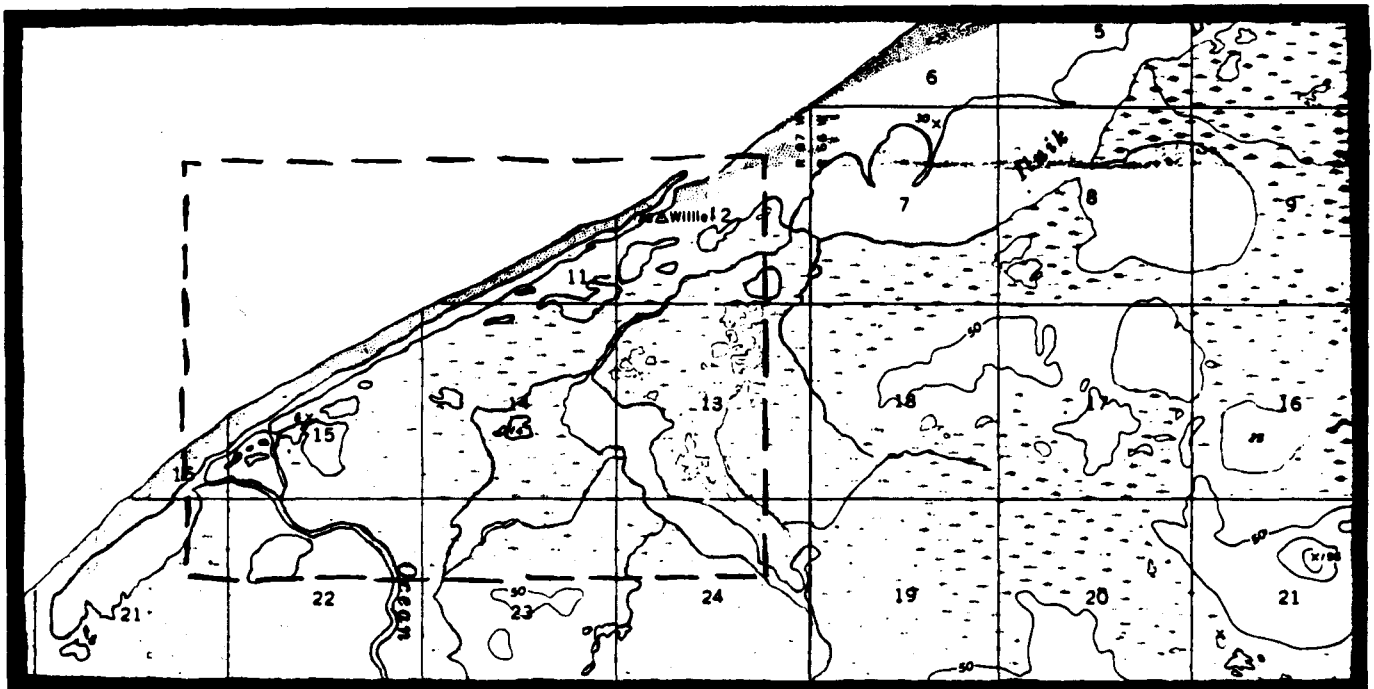
Acreage: 5 acres

Access: Wheeled aircraft landing on beach at stream mouth.

Management/Research Objectives: Stabilize the outlet of Ocean River to enhance the available access for migrating red salmon. The outlet of this system has been observed to exit directly into Bristol Bay or through Ilnik Lagoon, roughly a distance of over 14 miles. By monitoring the outlet of the system in one location, the run is expected to be enhanced by 30,000 red salmon.

Source: Norma Dudiak, ADF&G, March 18, 1982

Map:



CHIGNIK C-6

TABLE 19.  
FISHERIES REHABILITATION AND ENHANCEMENT SITES  
SUTWIK ISLAND QUADRANGLE

---

<u>NUMBER</u>	<u>SITE NAME</u>	<u>CONTACT</u>
F-1	"Timber" Creek Stream Stabilization	Norma Dudiak





**SUTWIK ISLAND F-1**  
**("Timber" Creek Stream Clearance)**

General Location: The site is located at the mouth of Timber Creek, on the south edge of Cape Kumlik, about 230 miles northeast of Cold Bay.

Legal Description: The site is located within Section 23, Township 41S, Range 53W, Seward Meridian.


Acreage: 5 acres

Access: Wheeled aircraft or boat landing on the beach at the mouth of "Timber Creek".

Management/Research Objectives: This project would annually open up roughly 5-6 miles of prime spawning stream habitat to a potential run of 5-10,000 pink salmon. An extensive log jam would need to be cleared and eliminated to accomplish this.

Source: Norma Dudiak, ADF&G, March 18, 1982

Map:



**SUTWIK ISLAND C-5**



TABLE 20.  
FISHERIES REHABILITATION AND ENHANCEMENT SITES  
UGASHIK QUADRANGLE

---

<u>NUMBER</u>	<u>SITE NAME</u>	<u>CONTACT</u>
F-1	Becharof Lake Supplemental Fry Production Investigation	Norma Dudiak
F-2	Featherly Creek Fish Pass Investigations	Norma Dudiak



(Becharof Lake Supplemental Fry Production Investigation)

Legal Description: Becharof Lake is 37 miles long and is located 23 miles southeast of Egegik on the Alaska Peninsula (57°56'N Latitude; 156°23'W Longitude).

Access: Floatplane to campsite beside Becharof Lake, then via motorized boat over all the surface area of Becharof Lake.

**Source:** Norma Dudiak, ADF&G, March 18, 1982

-111-

**UGASHIK F-2**  
**(Featherly Creek Fish Pass Investigations)**

General Location: Featherly Creek is located at the southeast shoreline of Becharof Lake which is southeast of Dillingham on the Alaska Peninsula.

Legal Description: The project area is located within Township 28S, Ranges 42 and 43W, Seward Meridian.

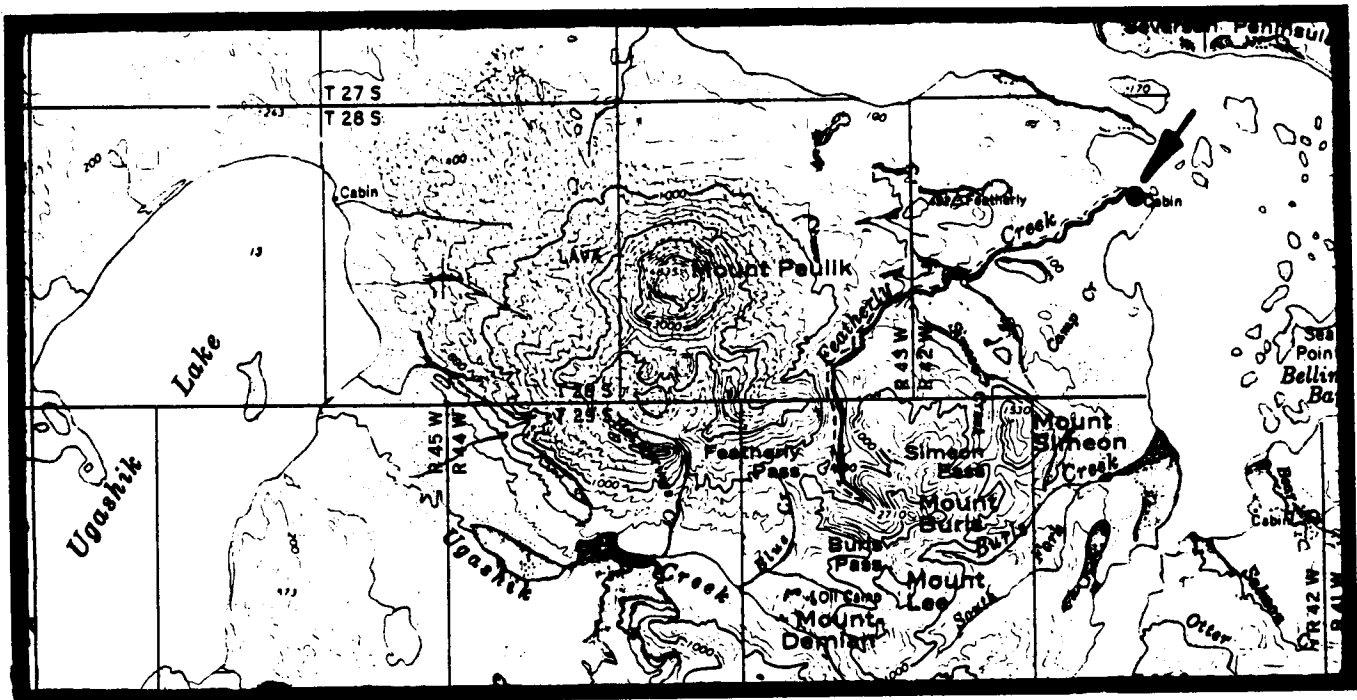
Acreage: 5 acres

Access: 1. Floatplane to Becharof Lake near Featherly Creek. 2. Wheeled plane to landing strip near Featherly Creek. 3. Motorized boat from plane landing to trail. 4. Foot or ATV trail from mouth of creek to falls.

Management/Research Objectives: Featherly Creek is one of the main sockeye spawning streams of Becharof Lake. However, the creek contains a fish block which prohibits sockeye salmon from using several miles of prime spawning habitat. This project would gather basic data and determine the feasibility of a fish pass structure.

Source: Norma Dudiak, ADF&G, March 18, 1982

Map:



UGASHIK 1:250,000

TABLE 21.  
FISHERIES REHABILITATION AND ENHANCEMENT SITES  
NUSHAGAK BAY QUADRANGLE

---

<u>NUMBER</u>	<u>SITE NAME</u>	<u>CONTACT</u>
F-1	Tithe Creek Ponds Instream Incubation Investigation	Norma Dudiak





**NUSHAGAK BAY F-1**  
(Tithe Creek Ponds Instream Incubation Investigation)

General Location: Tithe Creek Ponds area enters Kulukak Bay about 45 miles west of Dillingham.

Legal Description: The site is located within Township 14S, Ranges 61 and 62W, Seward Meridian.

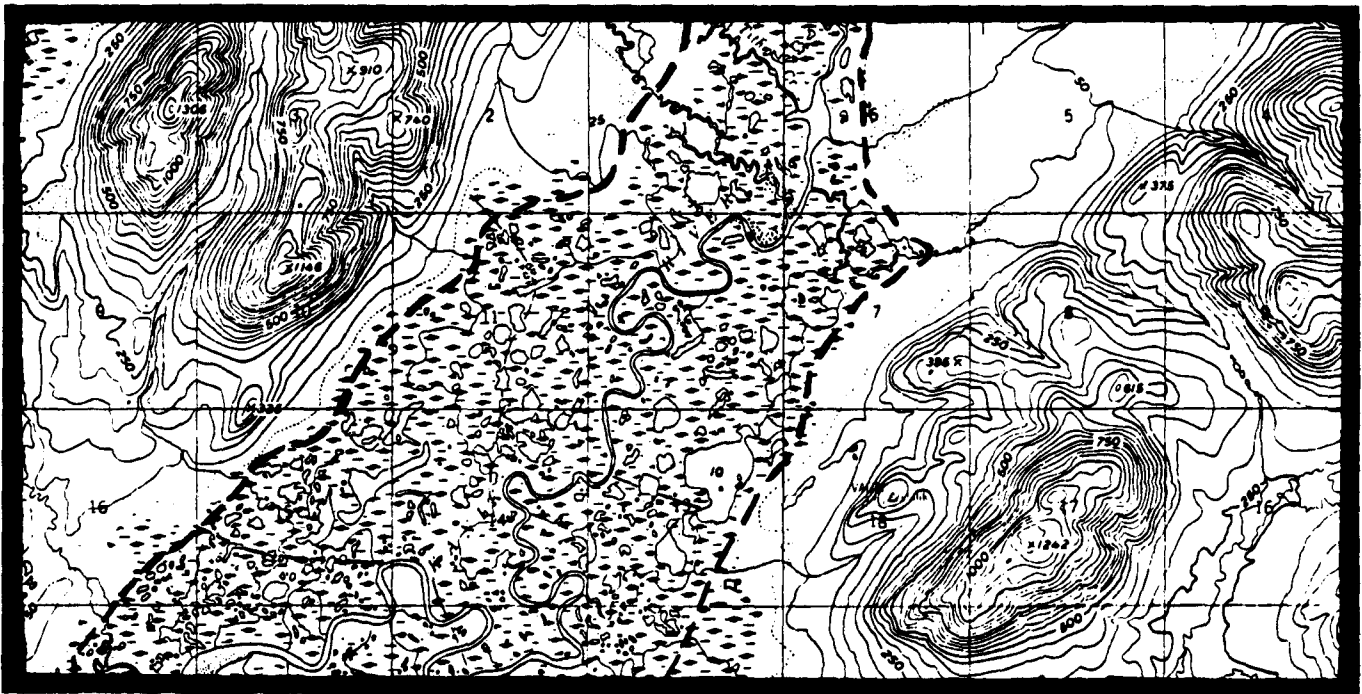
Acreage: 3,000 acres

Access: Specific access unknown. ADF&G may use a floatplane to Kulukak Bay near the mouth of Tithe Creek and a possible foot trail or ATV to area.

Management/Research Objectives: Conduct an investigation of the Tithe Creek ponds for a possible salmon incubation site. This project is a one year study.

Source: Norma Dudiak, ADF&G, June 25, 1982

Map:



NUSHAGAK BAY D-5



TABLE 22.  
FISHERIES REHABILITATION AND ENHANCEMENT SITES  
MT. KATMAI QUADRANGLE

---

<u>NUMBER</u>	<u>SITE NAME</u>	<u>CONTACT</u>
F-1	Bay of Island Creek Eyed Egg Plant	Norma Dudiak
F-2	Lake Brooks Sockeye Salmon Enhancement Investigation	Norma Duidak
F-3	Bay of Island Creek Fish Pass(es) Investigations	Norma Dudiak



**MT. KATMAI F-1**  
**(Bay of Island Creek Eyed Egg Plant)**

General Location: The Bay of Island Creek flows from Idavain Lake south to Naknek Lake on the Alaska Peninsula.

Legal Description: The project area is located within Township 17S, Range 39W, Seward Meridian.

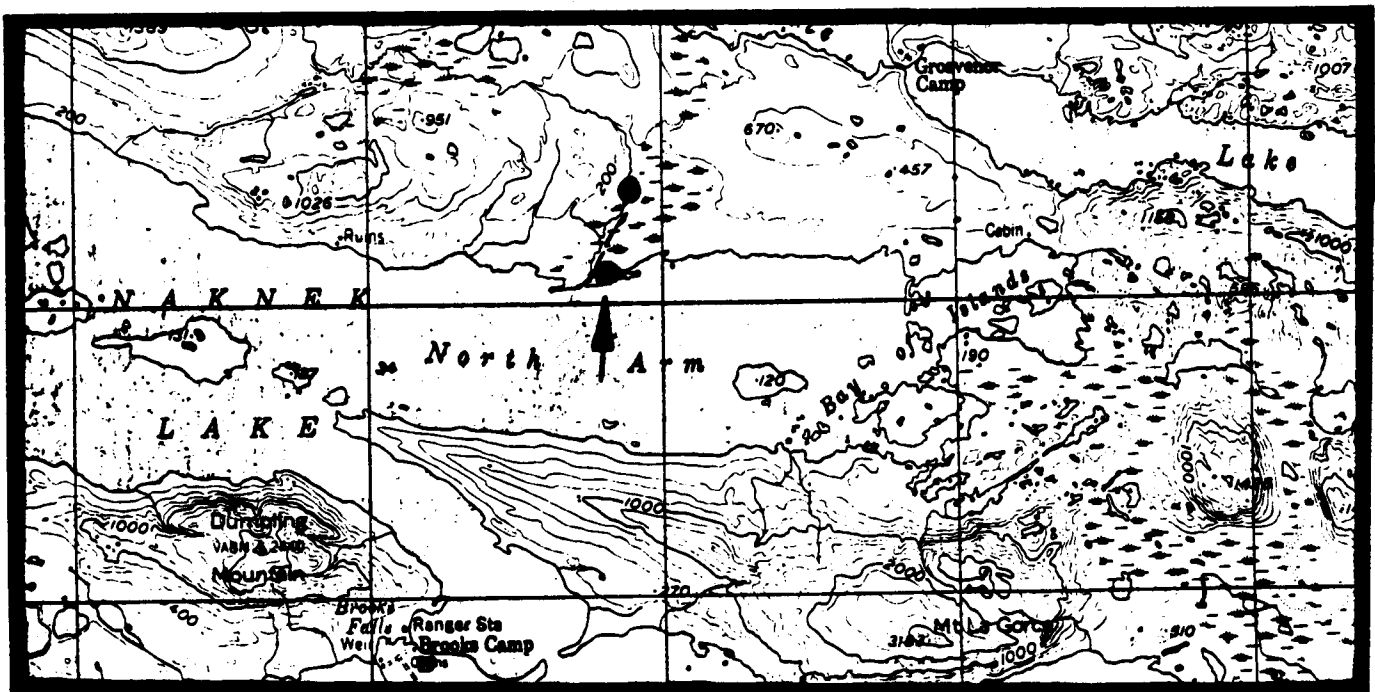
Acreage: 5 acres

Access: 1. Via floatplane to the North Arm of Naknek Lake. 2. Via motorized boat from Brooks Camp to the North Arm. 3. Via motorized boat or ATV to egg plant site on river.

Management/Research Objectives: To produce an additional 782,000 sockeye salmon fry to better utilize the available nursery area of the North Arm and increase overall salmon production from the Naknek River system. The goal of 782,000 fry should be reached one year after the eyed-egg plant.

Source: Norma Dudiak, ADF&G, March 3, 1982

Map:



MT. KATMAI 1:250,000

**MT. KATMAI F-2**

(Lake Brooks Sockeye Salmon Enhancement Investigation)

General Location: Lake Brooks lies immediately south of Naknek Lake on the Alaska Peninsula.

Legal Description: Lake Brooks is located within Township 19S, Ranges 39, 40, and 41W, and Township 20S, Ranges 40 and 41W, all within the Seward Meridian.

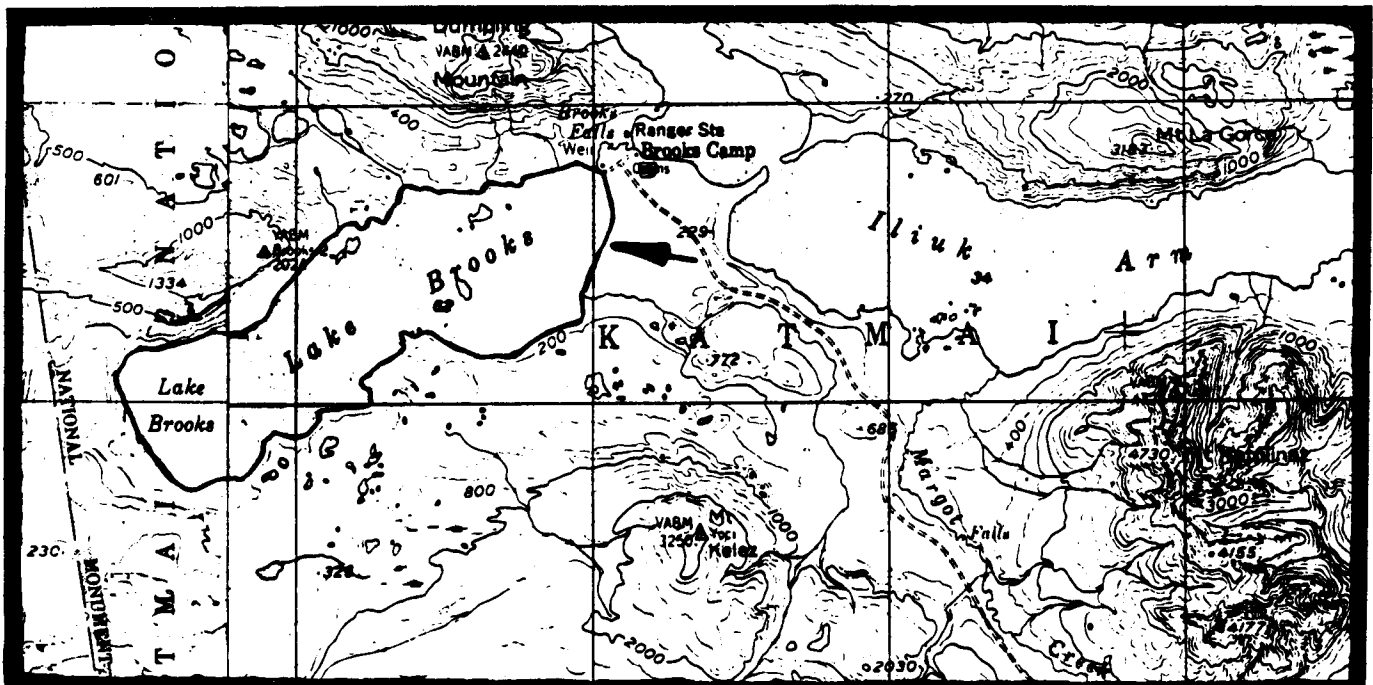
Acreage: Surface area of Lake Brooks

Access: Via floatplane to Brooks Camp, via vehicle to Lake Brooks, via motor boat over surface of Lake Brooks.

Management/Research Objectives: Investigate methods to increase sockeye spawning escapement into Lake Brooks. Sufficient spawning grounds appear to be available within Lake Brooks, but it is underutilized. Goal is to produce an additional 17.8 million fry.

Source: Norma Dudiak, ADF&G, March 18, 1982

Map:



NAKNEK AND MT. KATMAI 1:250,000

**MT. KATMAI F-3**  
**(Bay of Island Creek Fish Pass(s) Investigations)**

General Location: Bay of Island Creek flows from Idavain Lake south to Naknek Lake on the Alaska Peninsula. One pass would be 14 km upstream from the North Arm of Naknek Lake and one pass 4.9 km below the outlet of Idavain Lake.

Legal Description: The project area is located within Township 16S, Range 39W; and Township 17S, Ranges 39 and 40W, all within the Seward Meridian.

Acreage: 5 acres

Access: 1. Via floatplane to the North Arm of Naknek Lake. 2. Via motorized boat from Brooks Camp to the North Arm. 3. Via motorized vehicle (ATV) trail to Bay of Island Creek fish pass(s). 4. Helicopter landing at both falls sites.

Management/Research Objectives: To produce an additional 21.6 million sockeye salmon fry to better utilize available nursery areas of the North Arm and to increase overall salmon production from the Naknek River system.

Source: Norma Dudiak, ADF&G, March 3, 1982

Map:

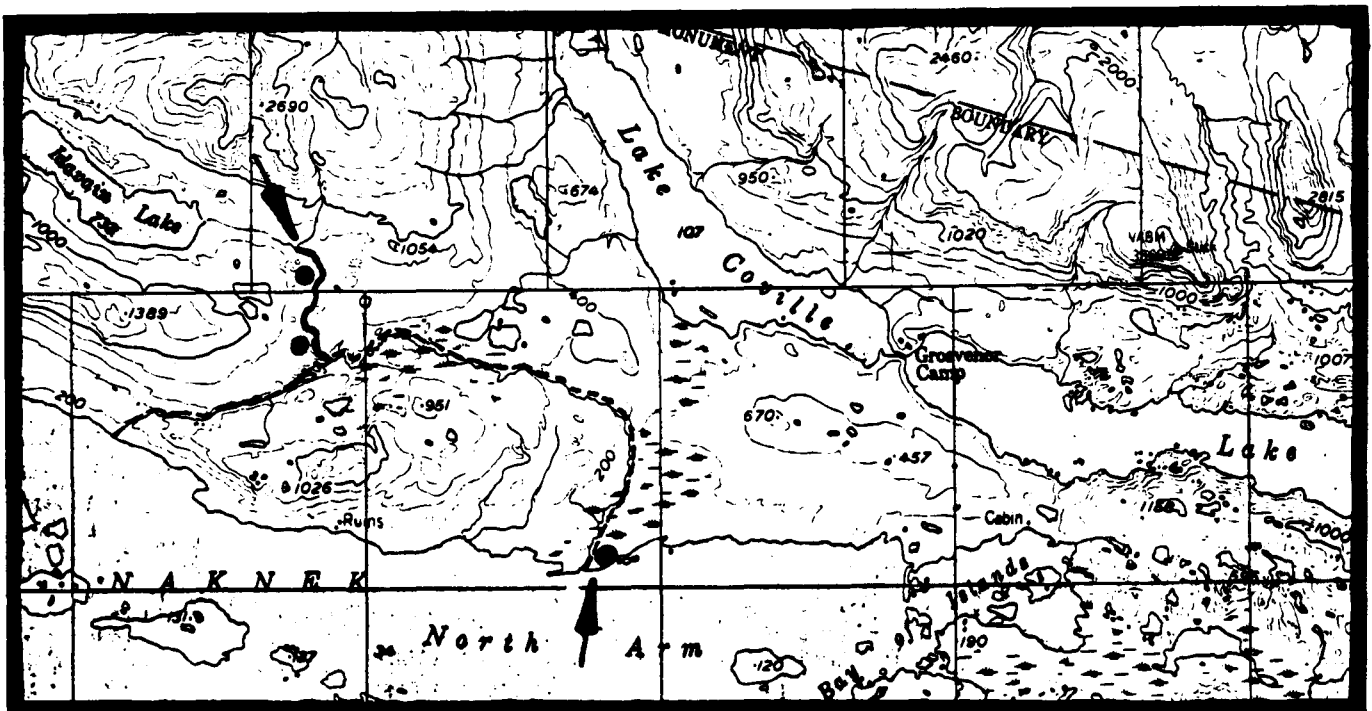






TABLE 23.  
FISHERIES REHABILITATION AND ENHANCEMENT SITES  
AFOGNAK QUADRANGLE

<u>NUMBER</u>	<u>SITE NAME</u>	<u>CONTACT</u>
F-1 to F-6	see "Catalog of Historical Access - Southwest Region. Volume II - Kodiak"	
F-7	Douglas River Stream Stabilization	Nick Dudiak



**AFOGNAK F-7**  
**(Douglas River Stream Stabilization)**

General Location: The site is located near the mouth of the Douglas River, south of Kamishak Bay.

Legal Description: The site is located within Townships 13S and 14S, Ranges 26W and 27W, all within the Seward Meridian.

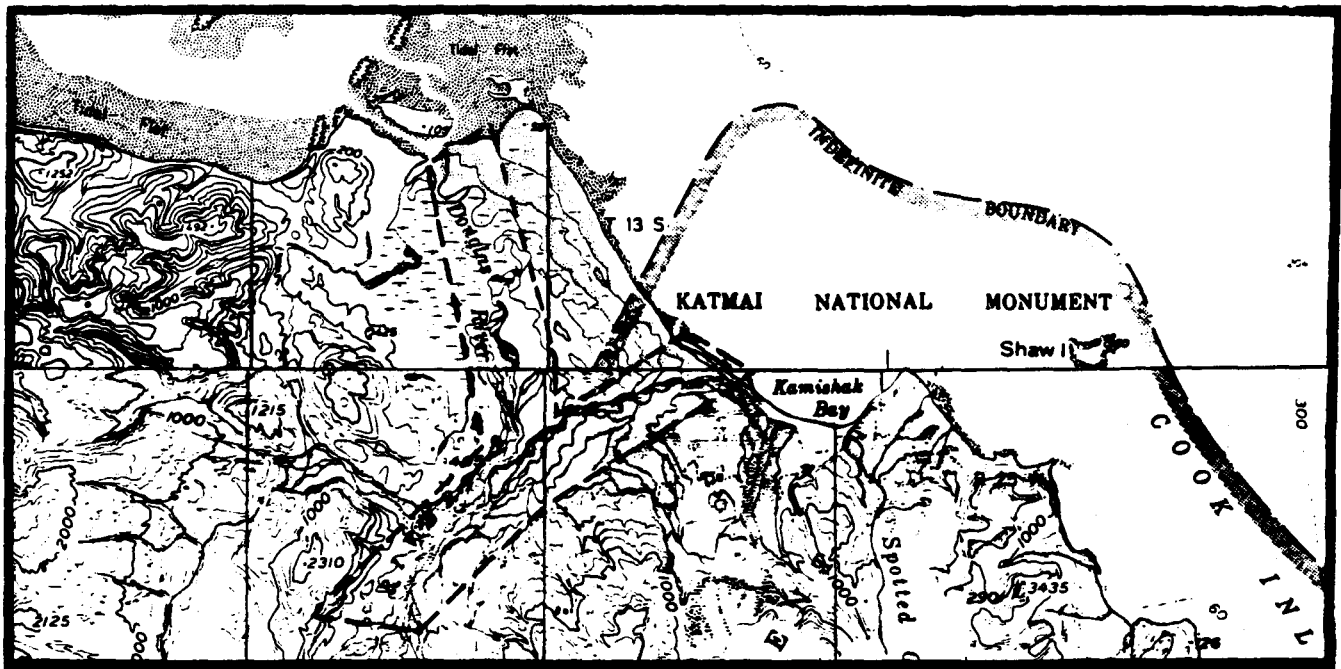
Acreage: 5 acres or less

Access: Access is via barge to the mouth of Douglas River and then by helicopter to the site.

Management/Research Objectives: The Douglas River is a major chum salmon spawning stream. This project would help the fisheries management objectives by aiding the visual counting surveys to be used for setting harvest levels and it will help the survival of spawning fish.

Source: Nick Dudiak, ADF&G, January 1982

Map:



ILIAMNA AND AFOGNAK



TABLE 24.  
FISHERIES REHABILITATION AND ENHANCEMENT SITES  
ILIAMNA QUADRANGLE

---

<u>NUMBER</u>	<u>SITE NAME</u>	<u>CONTACT</u>
F-1	Strike Creek Fish Ladder	Nick Dudiak



Iliamna F-1  
(Strike Creek Fish Ladder)

General Location: The site is located near the outlet of Strike Creek on the Little Kamishak River, southwest of Kamishak Bay.

Legal Description: The site is located within Section 27, Township 13S, Range 30W, Seward Meridian.

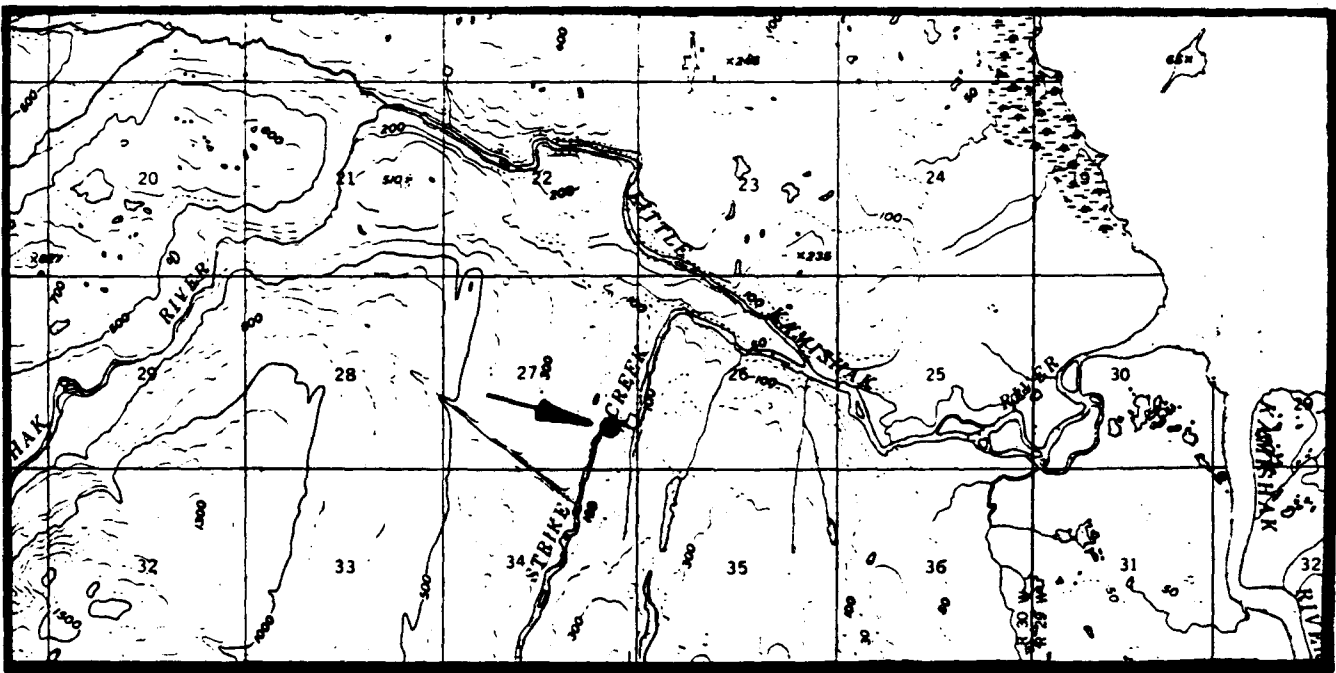
Acreage: 4-5 acres

Access: Access is via barge to the lower part of Kamishak River and then by helicopter to the site.

Management/Research Objectives: The fish pass would open 5-6 miles of chum salmon habitat above a 40 foot falls on Strike Creek.

Source: Nick Dudiak, ADF&G, January 1982.

Map:



ILIAMNA A-2





TABLE 25.  
FISHERIES REHABILITATION AND ENHANCEMENT SITES  
DILLINGHAM QUADRANGLE

---

<u>NUMBER</u>	<u>SITE NAME</u>	<u>CONTACT</u>
F-1	Wood River System Beaver Dam Removal	Norma Dudiak
F-2	Agulowak and Agulukpak Arctic Char Sites	Norma Dudiak
F-3	Nuyakuk River Fish Pass Investigation	Norma Dudiak



DILLINGHAM F-1  
(Wood River System Beaver Dam Removal)

General Location: Dams are located on many creeks, of the Wood River system, that enter Lake Aleknagik, Lake Nerka, and Lake Beverly.

Legal Description: The Wood River Lakes extend south 45 miles from Lake Kulik to Lake Aleknagik, south of Tikchik Lakes, 18 miles north of Dillingham; 59°30'N, 159°00'W.

Acreage: N/A

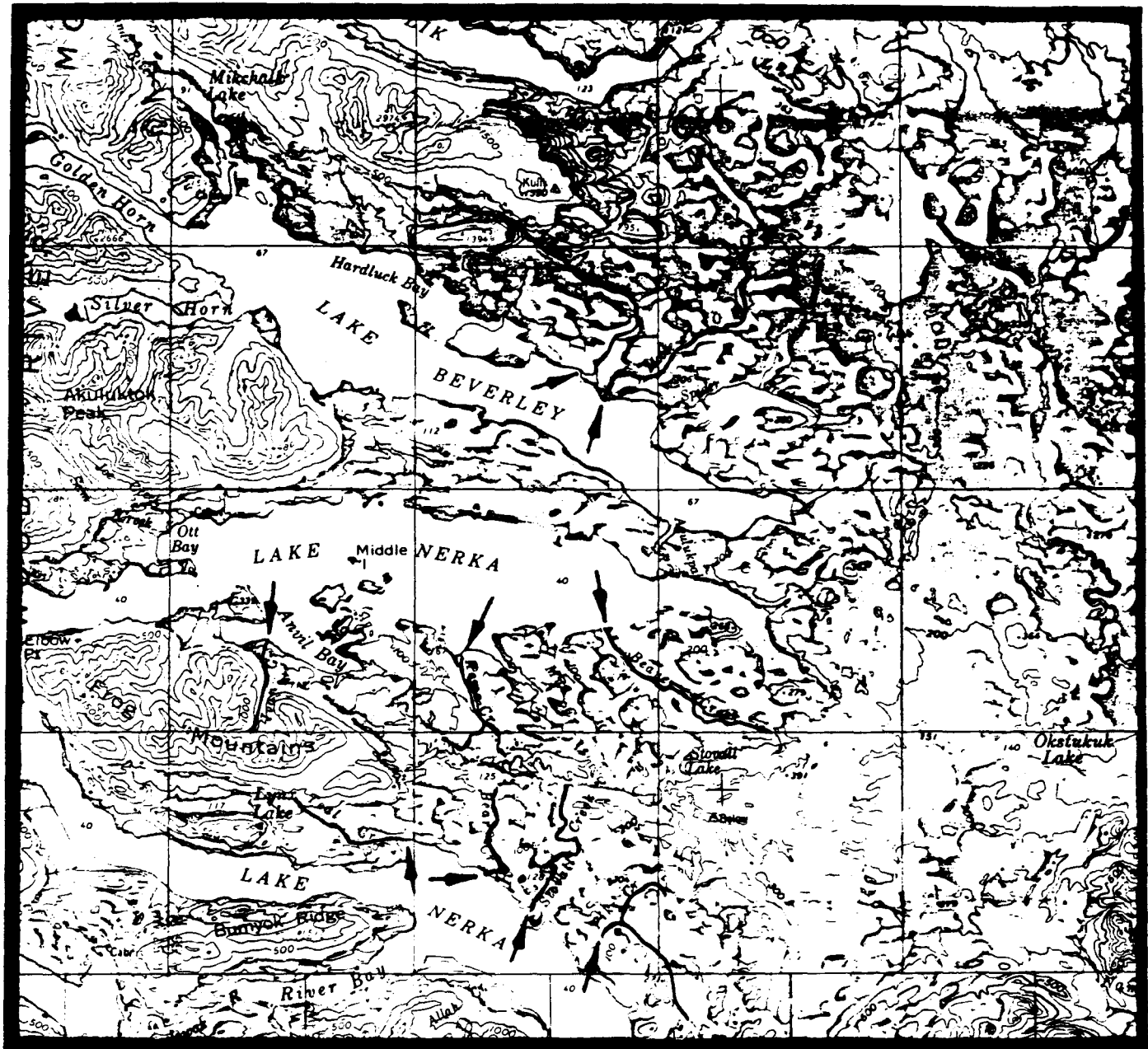
Access: 1. Floatplane landings on Lakes Aleknagik, Nerka, and Beverly at the mouths of creeks that have beaver dams. 2. Motorized boat travel from Aleknagik Landing throughout the lakes and river system.

Management/Research Objectives: To reopen important sockeye salmon spawning habitat lost by the blockage of beaver dams.

Source: Norma Dudiak, ADF&G, March 18, 1982

Map:

Wood River System Beaver Dam Removal (con't)



DILLINGHAM 1:250,000

**DILLINGHAM F-2**  
(Agulowak and Agulukpak Arctic Char Sites)

General Location: Both sites are in the Wood River system. The Agulowak site is on the north side of the Agulowak River, at the influence into Lake Aleknagik. The Agulukpak site is on the west bank of the Agulukpak River,  $\frac{1}{2}$  mile up the lakeshore.

Legal Description: The Agulowak site is located within Section 8, Township 9S, Range 57W, Seward Meridian. The Agulukpak site is located within Section 18, Township 7S, Range 54W, Seward Meridian.


Acreage: 5 acres for each site.

Access: 1. Motorized boat access from Aleknagik landing through Lake Aleknagik to Agulowak site, up the Agulowak River, through Lake Nerka to the Agulukpak site. 2. Floatplane landings on Lake Aleknagek at its inlet near the Agulowak site and on Lake Nerka at Agulukpak site.

Management/Research Objectives: Suppression of arctic char predation upon sockeye salmon smolt.

Source: Norma Dudiak, ADF&G, March 18, 1982

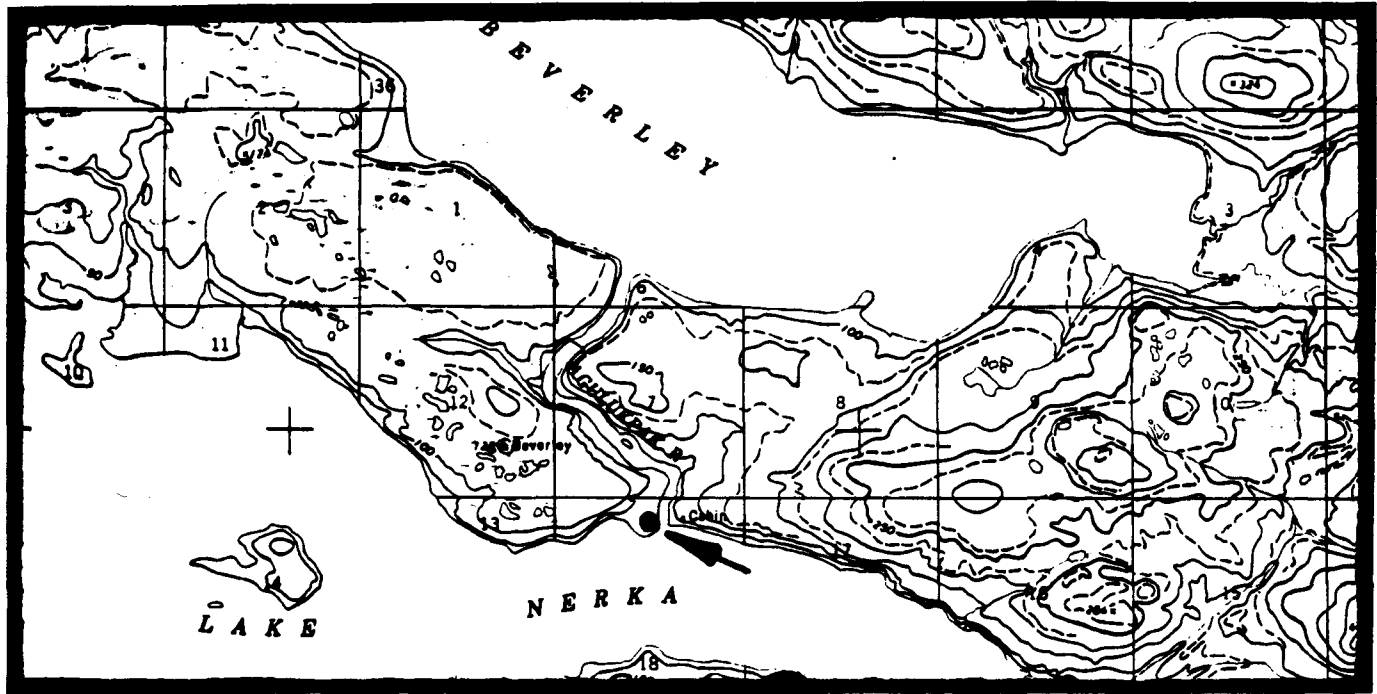
Map:



DILLINGHAM B-8

Agulowak and Agulaukpak Arctic Char Sites (con't)

Map:



DILLINGHAM C-7

**DILLINGHAM F-3**  
(Nuyakuk River Fish Pass Investigation)

General Location: Part of the Tikchik Lake system north of Dillingham. Project site extends about 2 miles down the Nuyakuk River from the outflow of Tikchik Lake.

Legal Description: The project area is located within Township 3S, Ranges 51 and 52W, all within the Seward Meridian.

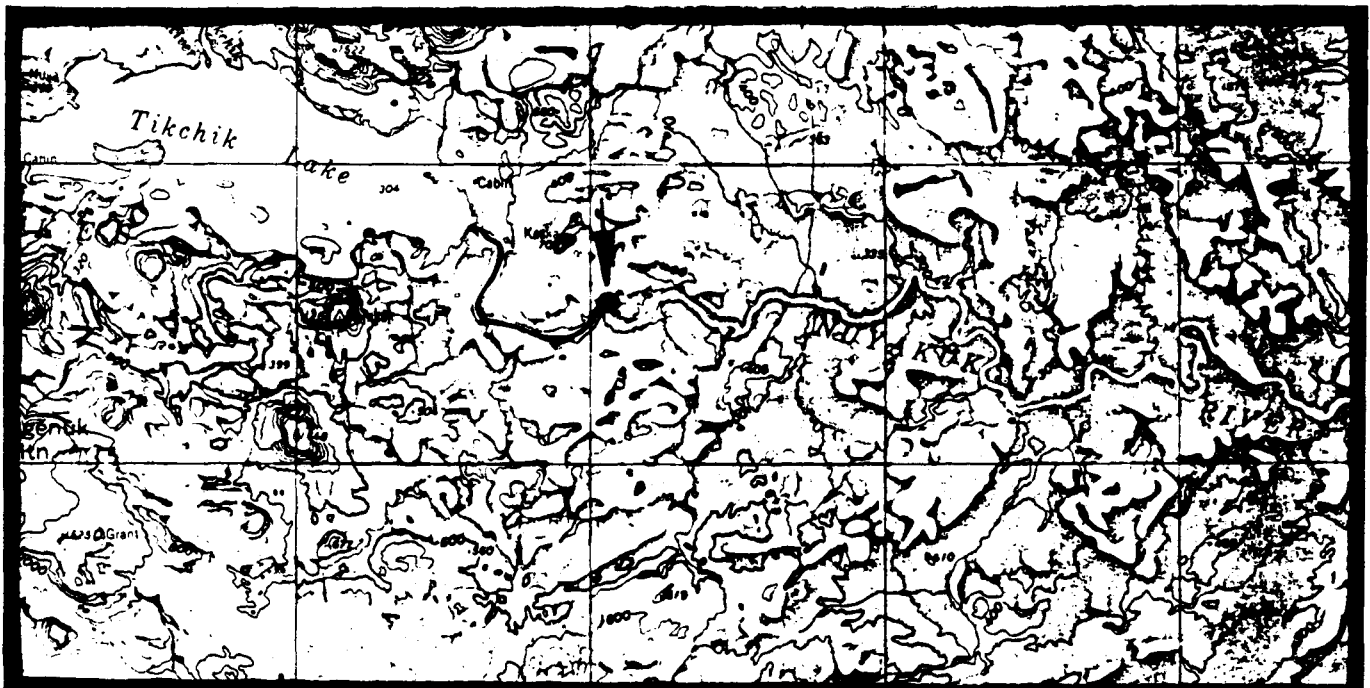
Acreage: 5 acres

Access: Floatplane to Tikchik Lake near Nuyakuk River.

Management/Research Objectives: Nuyakuk River system is the third largest producer of sockeye salmon in Nushagak Bay. During years of high water a partial blockage and delay of returning salmon occurs in the rapids area. This would be a two-year project to document the effects of the blockage and to study the feasibility of construction of a fish pass. The pass would enhance sockeye production in this system.

Source: Norma Dudiak, ADF&G, March 18, 1982

Map:



DILLINGHAM 1:250,000





TABLE 26.  
FISHERIES REHABILITATION AND ENHANCEMENT SITES  
TAYLOR MOUNTAINS QUADRANGLE

---

<u>NUMBER</u>	<u>SITE NAME</u>	<u>CONTACT</u>
F-1	Nuyakuk River System Enhancement Opportunities and Investigations	Norma Dudiak



**TAYLOR MTNS F-1**  
**(Nuyakuk River System Enhancement Opportunities and Investigations)**

General Location: The project area covers the Tikchik Lakes - Nuyakuk River system including Tikchik, Nuyakuk, Chaekuktuli, Chickuminuk, Upnuk, and Nishlik lakes.

Legal Description: The project area, north of Wood River Lakes, includes the Tikchik Lakes which extends 45 miles between Nishlik Lake on the north and Nuyakuk Lake on the south; 60°03'N, 158°16'W. Area also includes the Nuyakuk River which heads at the Tikchik Lakes and flows SE 36 miles to the Nushagak River; 59°50'N, 157°27'W.


Acreage: Undetermined.

Access: Sites of floatplane landings not yet determined. Travel on lakes and rivers via motorized boats.

Management/Research Objectives: Develop and assess enhancement opportunities to increase the sockeye and pink production of the Nuyakuk River system.

Source: Norma Dudiak, ADF&G, January, 1982

Map



BRISTOL BAY 1:1,000,000



TABLE 27.  
FISHERIES REHABILITATION AND ENHANCEMENT SITES  
KENAI QUADRANGLE

---

<u>NUMBER</u>	<u>SITE NAME</u>	<u>CONTACT</u>
F-1	Crescent Lake and River System Investigation	Norma Dudiak



KENAI F-1

(Crescent Lake and River System Investigation)

General Location: The Crescent Lake system is located on the west side of Cook Inlet between Tuxedni Bay and Mt. Redoubt. Base of operations for this project is located approximately 2.2 km downstream from Crescent Lake on both banks of the river. The projects will require a fyke net site, camping site, and storage sites at the above described locations. A sampling site is approximately 1.0 km upstream from the base camp.

Legal Description: The project area is located within Township 3N, Range 20W, Seward Meridian.

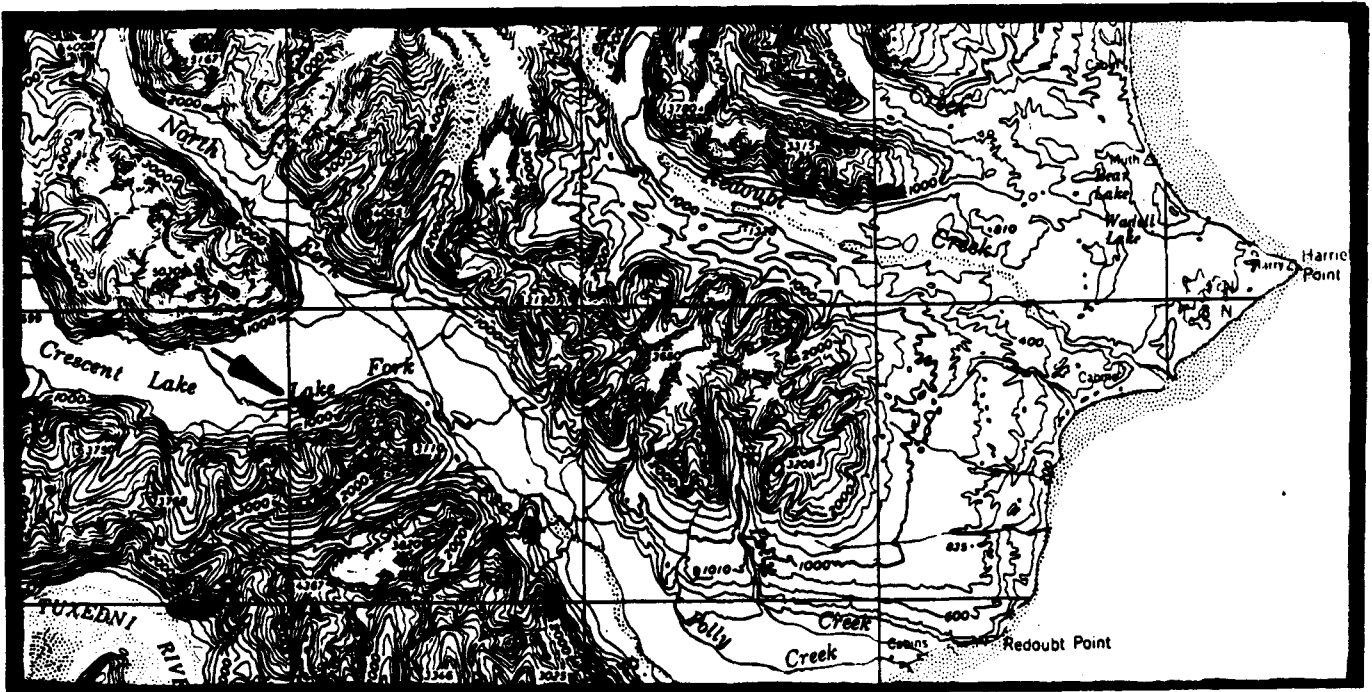
Acreage: Acreage needed will include the first 3 km of Crescent River, outlet of Crescent Lake. The limnology study includes all of Crescent Lake.

Access: 1. Floatplane landing on any part of Crescent Lake. 2. Helicopter landing at camp or on lake. 3. Riverboat travel on lake or river.

Management/Research Objectives: Commercial Fish and FRED Division objectives: C.F. - Monitoring salmon escapement by sonar to maintain adequate spawning populations through management of the fisheries. FRED - Monitoring abundance, distribution, magnitude, age composition, and mean length and weight of sockeye smolts migrating from Crescent Lake to evaluate freshwater salmon growth and survival.

Source: Norma Dudiak, ADF&G, January 21, 1982

Map:



KENAI 1:250,000





TABLE 28.  
RECREATIONAL ACCESS SITES  
UNIMAK QUADRANGLE

---

<u>NUMBER</u>	<u>SITE NAME</u>	<u>CONTACT</u>
R-1	Scotch Cap	Jim Faro
R-2	Cape Sarichef	Jim Faro
R-3	Shishkof Pond	Jim Faro
R-4	Christianson Lagoon	Jim Faro
R-5	Peterson Lagoon	Jim Faro



UNIMAK R-1  
(Scotch Cap)

General Location: The site is located north of Scotch Cap near Cap Creek.

Legal Description: The site is located within Township 66S, Range 104W, and Township 66S, Range 104W, Seward Meridian.

Acreage: 5 acres for a campsite, 10 acres for a small airstrip, and an easement along existing road/trail from Seal Cape to Sennett Point.

Purpose: For use as a campsite, a landing area, and access to hunting.

Source: Jim Faro, ADF&G, March 18, 1983

Map:



UNIMAK

UNIMAK R-2  
(Cape Sarichef)

General Location: The site is located near Cape Sarichef.

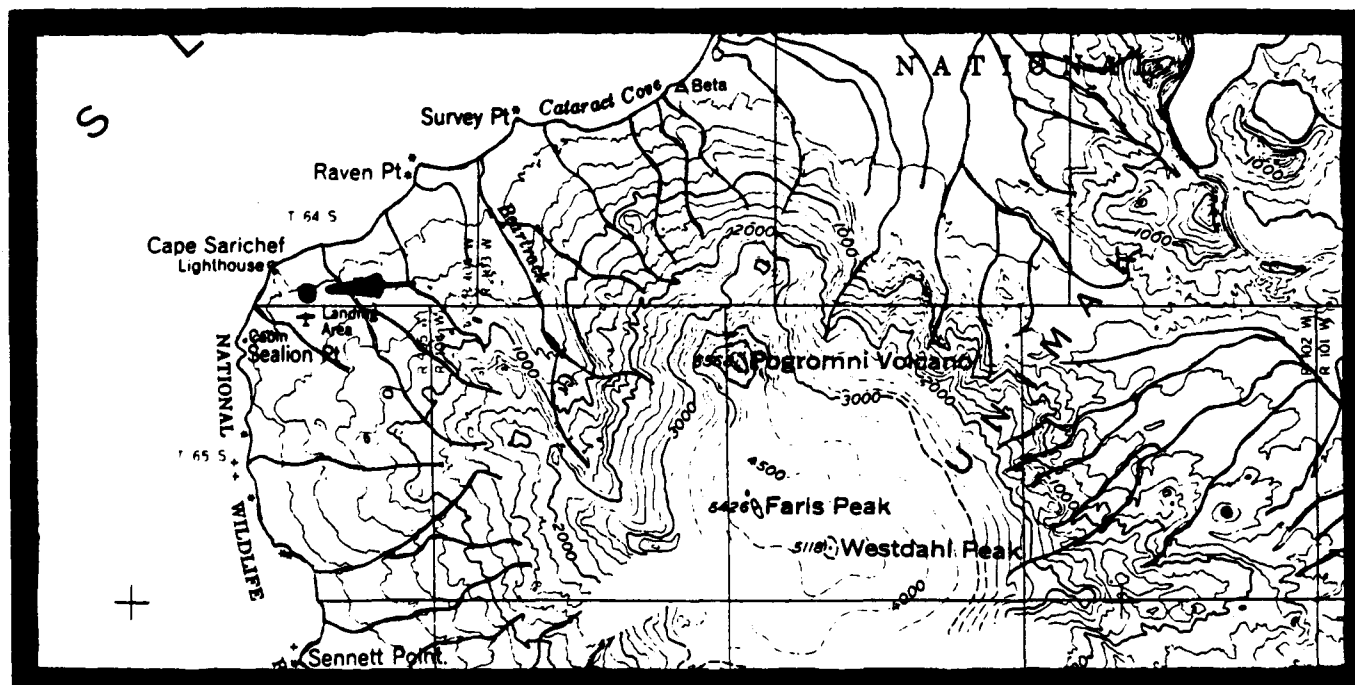
Legal Description: The site is located within Township 64S, Range 104W, and Township 65S, Range 104W, Seward Meridian.

Acreage: 5 acres, and beach access.

Purpose: For use as a campsite, a landing area, beach access, and access to hunting and some beachcombing.

Source: Jim Faro, ADF&G, March 18, 1983

Map:



UNIMAK

**UNIMAK R-3**  
**(Shishkof Pond)**

General Location: The site is located on the shore of Shishkof Pond.

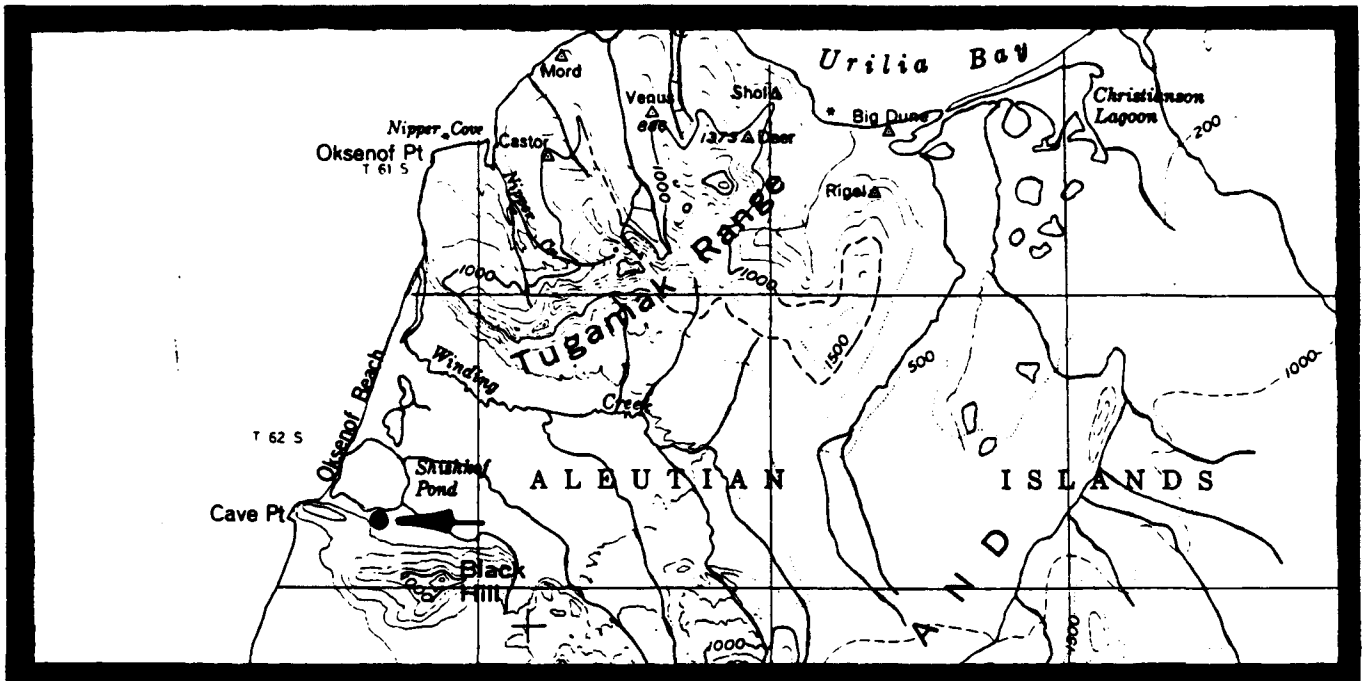
Legal Description: The site is located within Township 62S, Range 102W, Seward Meridian.

Acreage: 5 acres

Purpose: For use as a campsite, a floatplane tie-up area, and access to hunting and beachcombing.

Source: Jim Faro, ADF&G, March 18, 1983

Map:



UNIMAK

UNIMAK R-4  
(Christianson Lagoon)

General Location: The site is located on Christianson Lagoon, which empties into Urilia Bay.

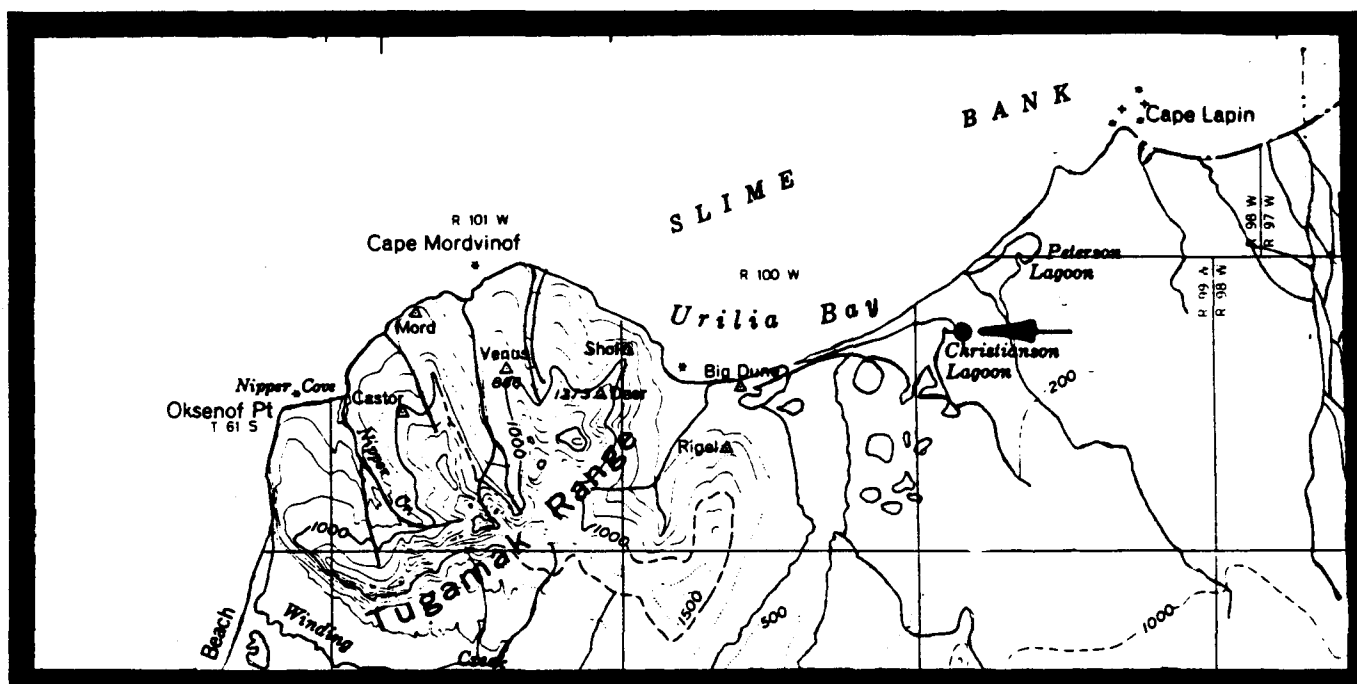
Legal Description: The site is located within Township 61S, Range 99W, and Township 61S, Range 99W, Seward Meridian.

Acreage: 5 acres

Purpose: For use as a campsite, a floatplane tie-up area, and access to hunting and beachcombing.

Source: Jim Faro, ADF&G, March 18, 1983

Map:



UNIMAK

UNIMAK R-5  
(Peterson Lagoon)

General Location: The site is located on Peterson Lagoon which is off Urilia Bay.

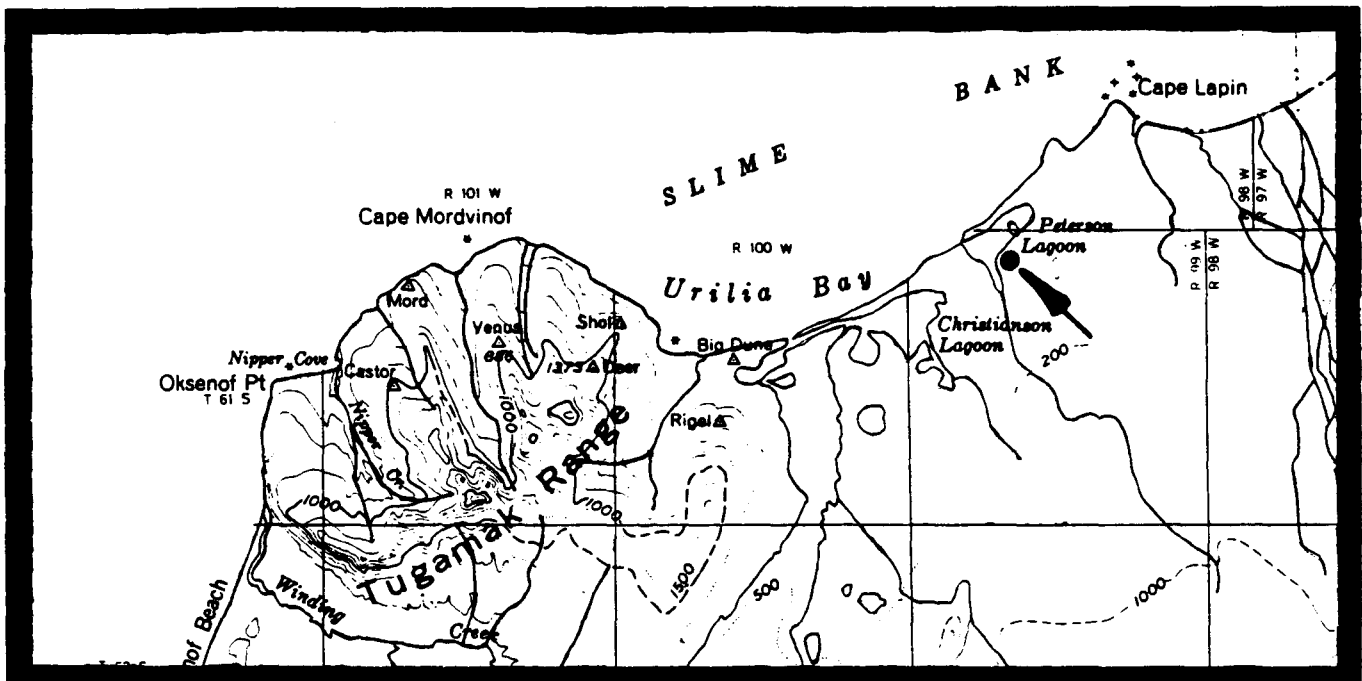
Legal Description: The site is located within Township 61S, Range 99W, Seward Meridian.

Acreage: 5 acres

Purpose: For use as a campsite, a floatplane tie-up area, and access to hunting and beachcombing.

Source: Jim Faro, ADF&G, March 18, 1983

Map:



UNIMAK





TABLE 29.  
RECREATIONAL ACCESS SITES  
FALSE PASS QUADRANGLE

---

<u>NUMBER</u>	<u>SITE NAME</u>	<u>CONTACT</u>
R-1	Sandy Cove	Jim Faro
R-2	Otter Cove	Jim Faro



**FALSE PASS R-1**  
(Sandy Cove)

General Location: The site is located on the north shore of Sandy Cove, west of the mouth of an unnamed stream.

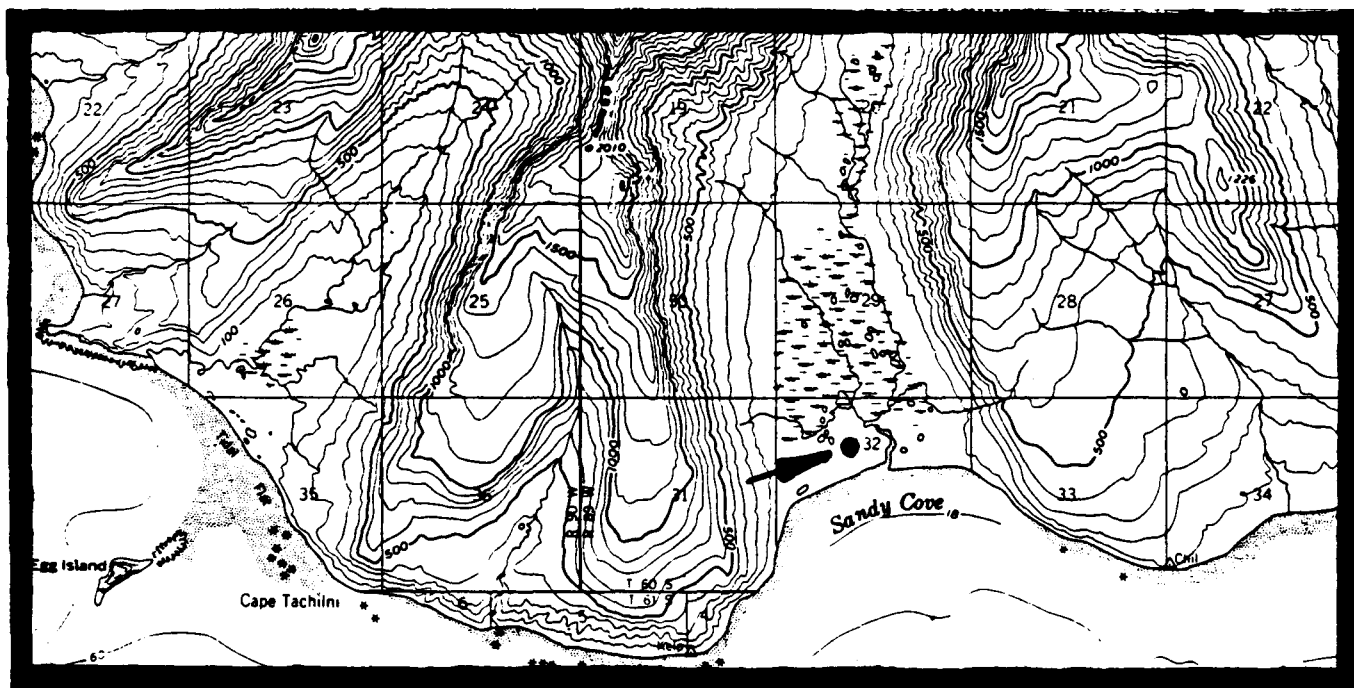
Legal Description: The site is located within the NW $\frac{1}{4}$  of Section 32, Township 60S, Range 89W, Seward Meridian.

Acreage: 5 acres

Purpose: For use as a campsite, a boat and beach landing area, and access to bear hunting.

Source: Jim Faro, ADF&G, March 18, 1983

Map:



**FALSE PASS D-3**

**FALSE PASS R-2  
(Otter Cove)**

General Location: The site is located on the north shore of Otter Cove, west of Ikatan Peninsula.

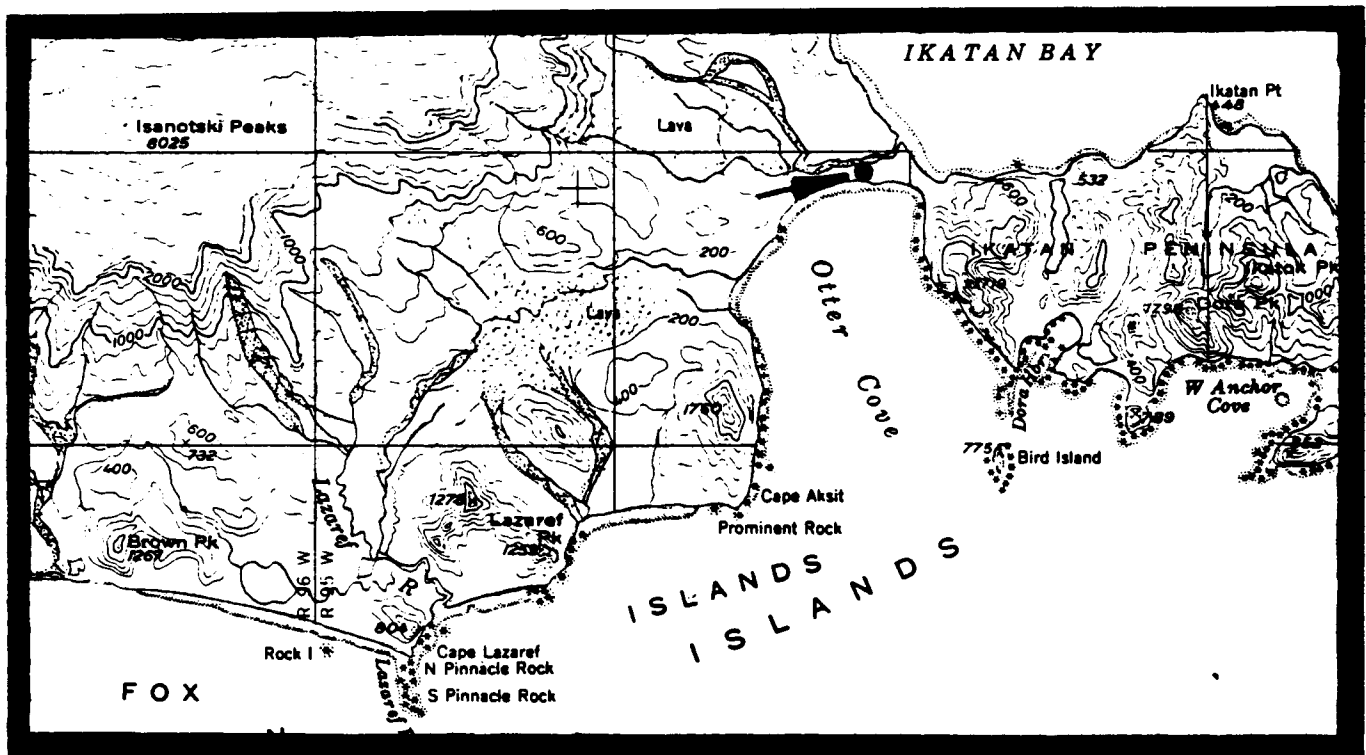
Legal Description: The site is located within Township 63S, Range 94W, Seward Meridian.

Acreage: 5 acres and beach access.

Purpose: For use as a campsite, a boat and beach landing area, and access to hunting, sportfishing, and beach access to Ikatan Bay.

Source: Jim Faro, ADF&G, March 18, 1983

Map:



FALSE PASS

TABLE 30.  
RECREATIONAL ACCESS SITES  
COLD BAY QUADRANGLE

---

<u>NUMBER</u>	<u>SITE NAME</u>	<u>CONTACT</u>
R-1	Volcano Bay	Jim Faro
R-2	Thinpoint Lake	Jim Faro
R-3	Morzhovoi Bay	Jim Faro
R-4	Cathedral River Strip	Jim Faro



COLD BAY R-1  
(Volcano Bay)

General Location: The site is located on the northeast shore of Volcano Bay.

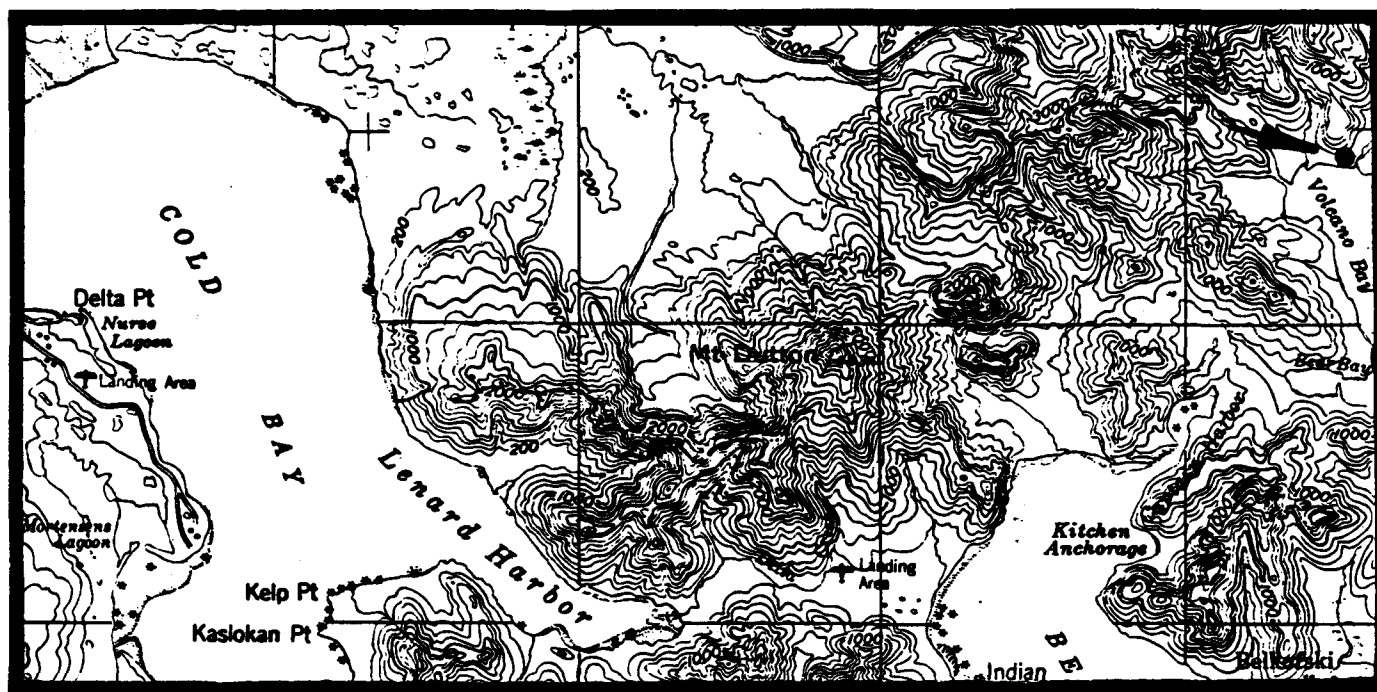
Legal Description: The site is located within Township 57S, Range 84W, Seward Meridian.

Acreage: 5 acres

Purpose: For use as a campsite, an intertidal landing area, and access to bear hunting.

Source: Jim Faro, ADF&G, March 4, 1983

Map:



COLD BAY



**COLD BAY R-2**  
(Thinpoint Lake)

General Location: The site is located on the southeast bank of Thinpoint Lake.

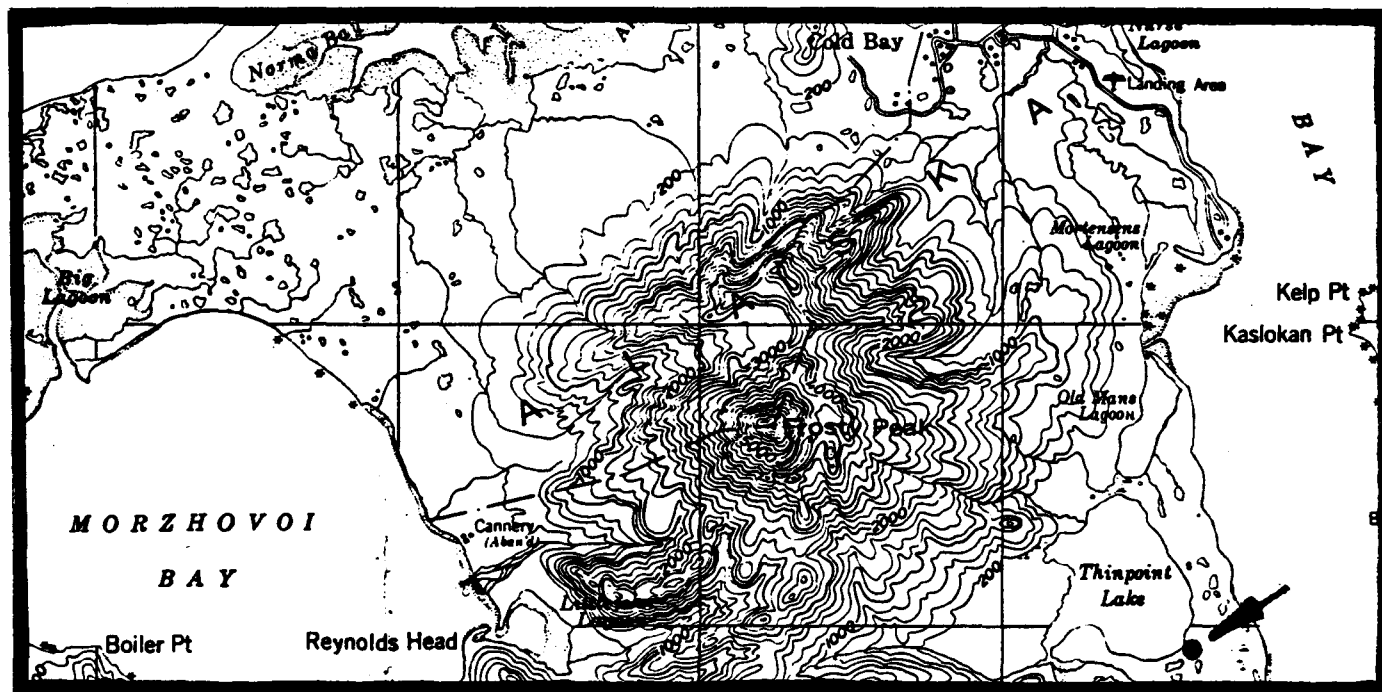
Legal Description: The site is located within Township 60S, Range 88W, Seward Meridian.

Acreage: 5 acres and a 25-foot wide access trail to saltwater.

Purpose: For use as a campsite, and access to saltwater, beachcombing, and hunting (waterfowl and bear).

Source: Jim Faro, ADF&G, March 4, 1983

Map:



COLD BAY

**COLD BAY R-3**  
**(Morzhovoi Bay)**

General Location: The site is located about midway between Big Lagoon and Littlejohn Lagoon on the eastern bank of Morzhovoi Bay.

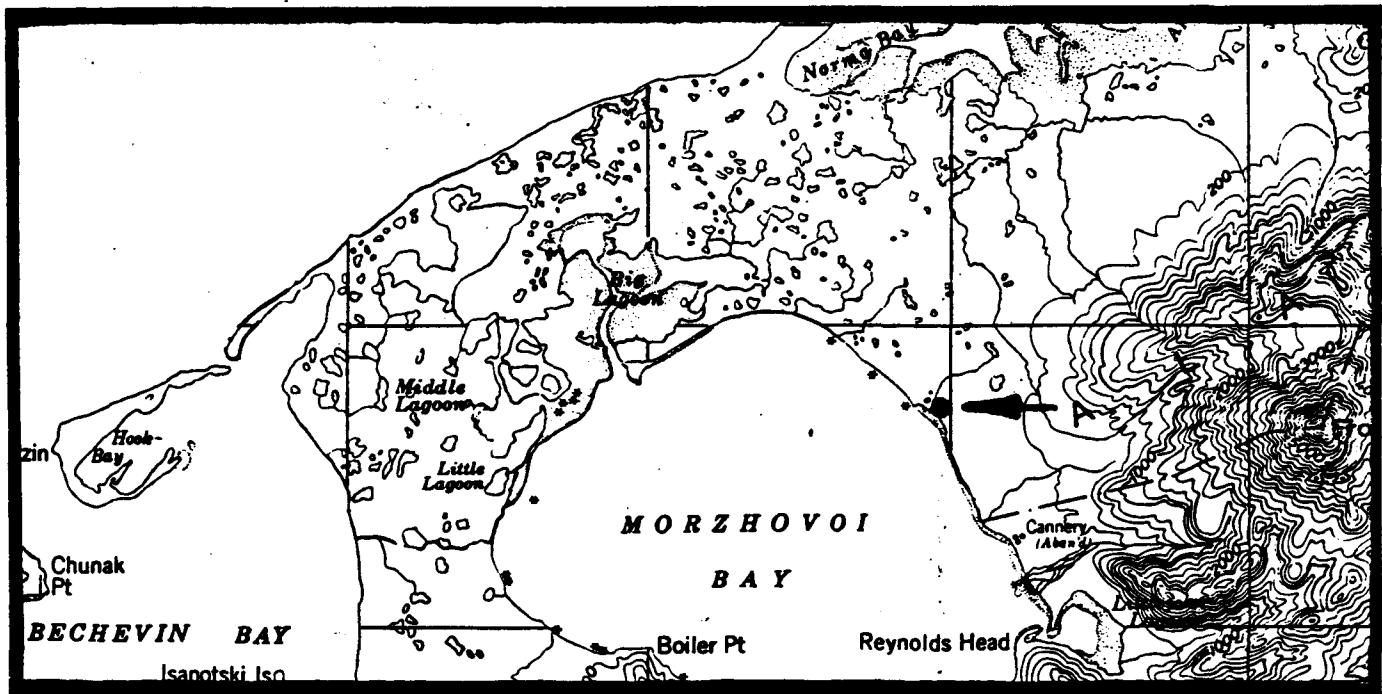
Legal Description: The site is located within Township 59S, Range 91W, Seward Meridian.

Acreage: 5 acres

Purpose: For use as a campsite, an intertidal landing area, and access to bear hunting.

Source: Jim Faro, ADF&G, March 4, 1983

Map:



**COLD BAY**

**COLD BAY R-4  
(Cathedral River Strip)**

General Location: The site is near the north shore of the Alaska Peninsula northwest of Black Hill.

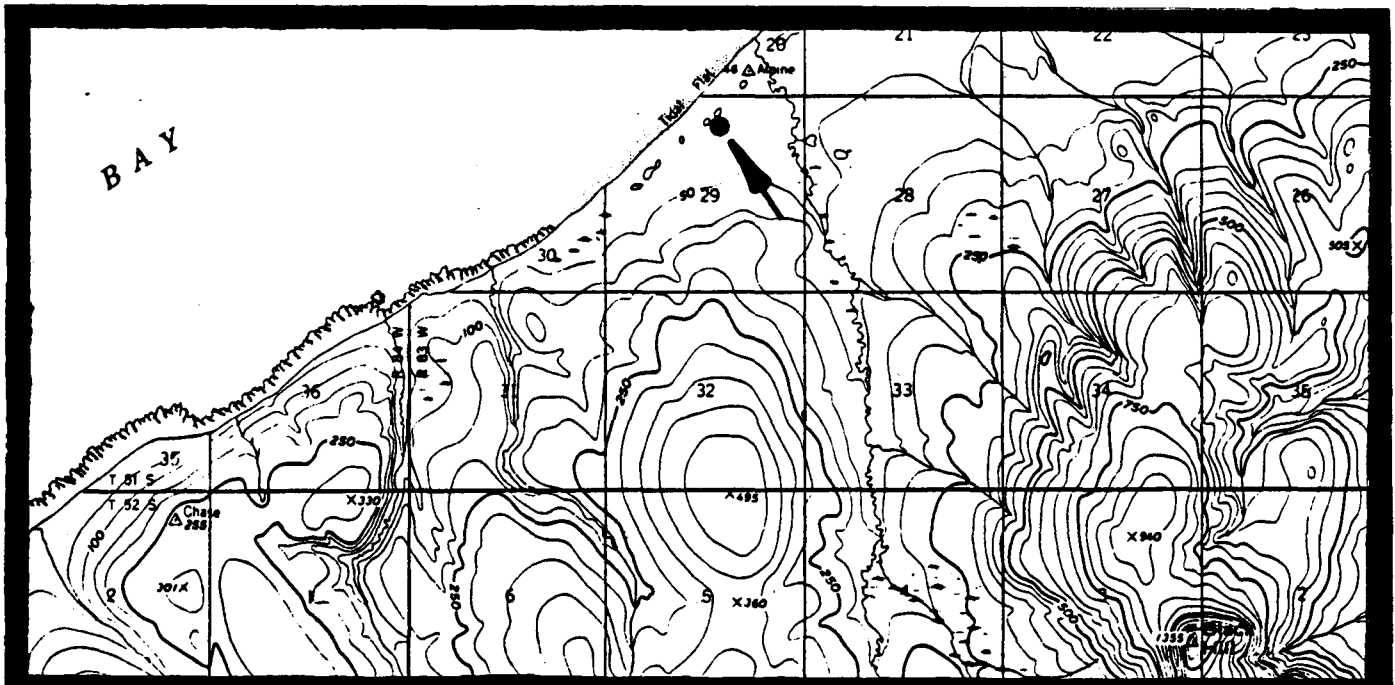
Legal Description: The site is located within Section 29, Township 51S, Range 83W, Seward Meridian.

Acreage: 5 acres for a campsite, and access to abandoned oil and gas airstrip.

Purpose: For use as a campsite, and access to hunting (bear and caribou), and beachcombing.

Source: Jim Faro, ADF&G, March 4, 1983

**Map:**



COLD BAY C-1

TABLE 31.  
RECREATIONAL ACCESS SITES  
PORT MOLLER QUADRANGLE

<u>NUMBER</u>	<u>SITE NAME</u>	<u>CONTACT</u>
R-1	Orzinski Bay	Jim Faro
R-2	Chichagof Bay	Jim Faro
R-3	Dorenoi Bay	Jim Faro
R-4	Beaver Bay	Jim Faro
R-5	Sapsuk or Hoodoo Lake	Jim Faro
R-6	Head of Canoe Bay	Jim Faro
R-7	Canoe Bay, the south side	Jim Faro
R-8	Canoe Bay, the north side	Jim Faro
R-9	Pavlof Bay	Jim Faro
R-10	Chinaman Lagoon	Jim Faro
R-11	Clark Bay	Jim Faro
R-12	Clark Bay River	Jim Faro
R-13	Bear Lake	Jim Faro
R-14	Left Head of Port Moller	Jim Faro
R-15	Port Moller Hot Springs	Jim Faro
R-16	Deer Island	Jim Faro
R-17	Herendeen Bay	Jim Faro
R-18	Sapsuk River	Jim Faro
R-19	David River Strip	Jim Faro



PORT MOLLER R-1  
(Orzinski Bay)

General Location: The site is located on the southern shore of an unnamed lake just north of Orzinski Bay.

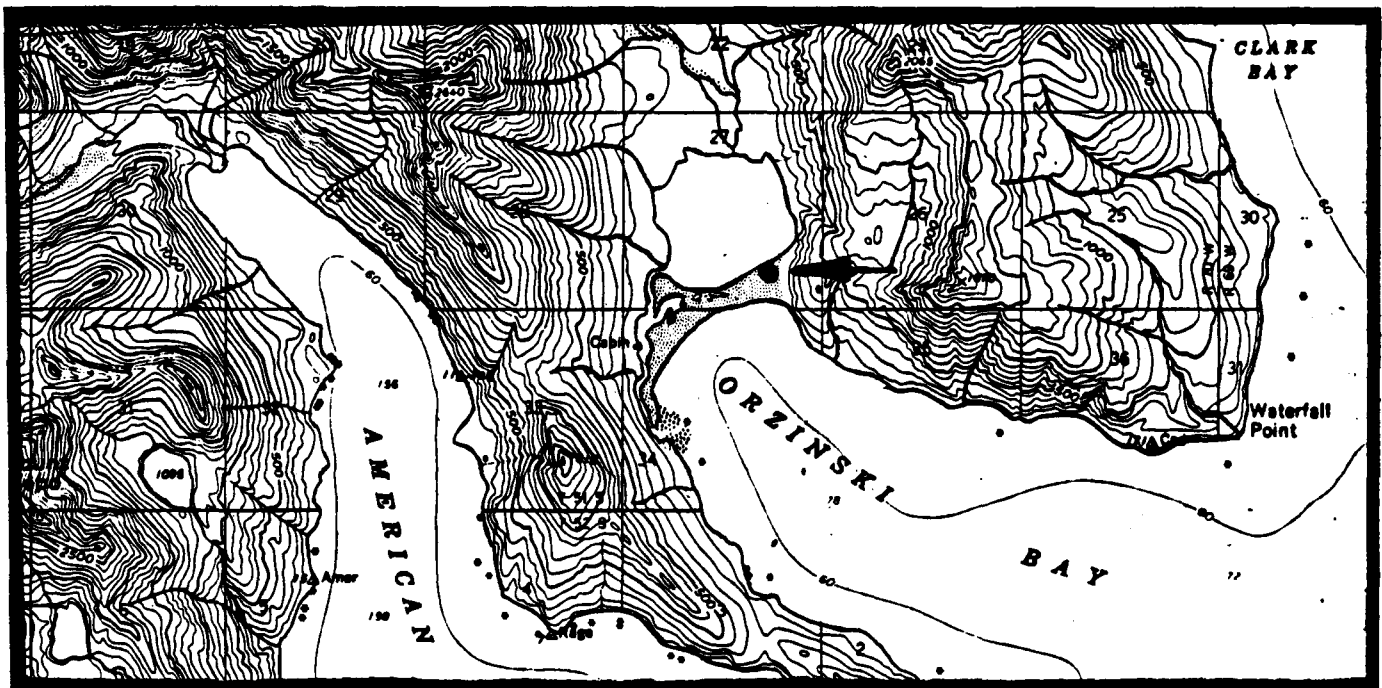
Legal Description: The site is located within the SE $\frac{1}{4}$  of Section 27, Township 51S, Range 70W, Seward Meridian.

Acreage: 5 acres

Purpose: For use as a campsite and access to bear hunting.

Source: Jim Faro, ADF&G, March 4, 1983

Map:



PORT MOLLER C-1

PORT MOLLER R-2  
(Chichagof Bay)

General Location: The site is located near the head of Chichagof Bay.

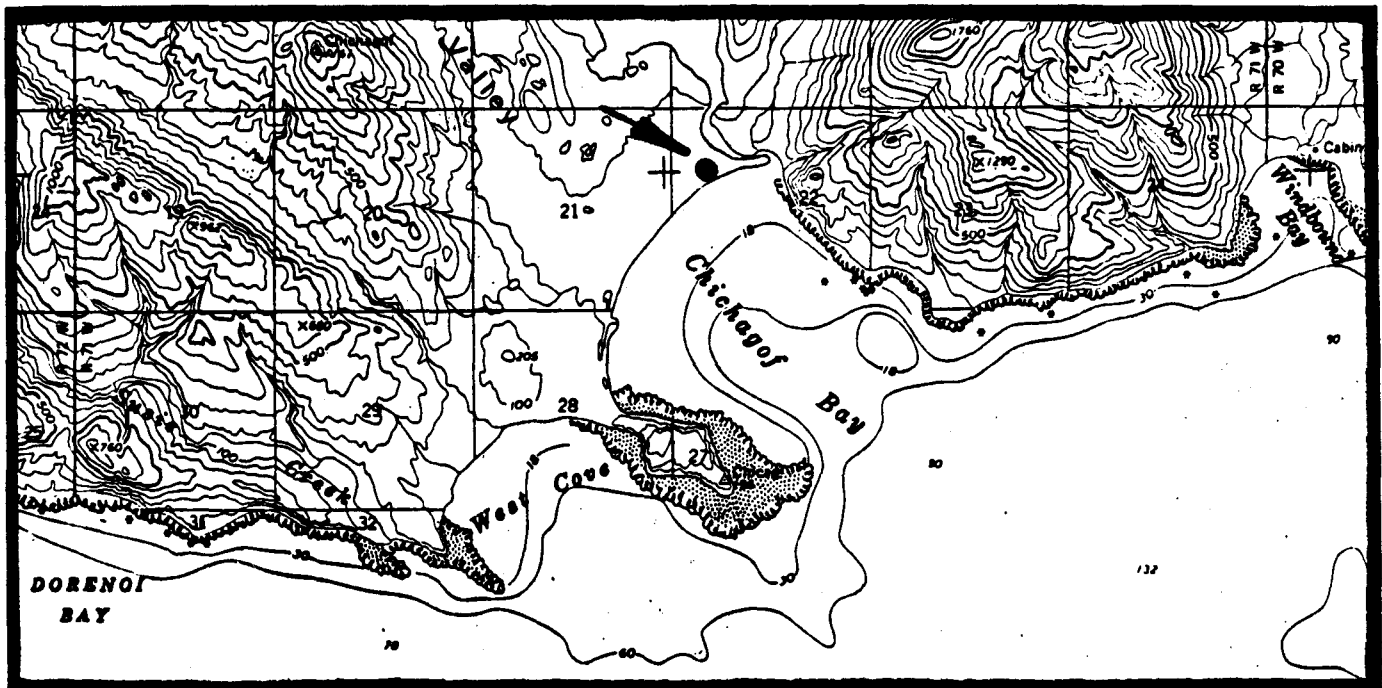
Legal Description: The site is located within the NW $\frac{1}{4}$  of Section 22, Township 52S, Range 71W, Seward Meridian.

Acreage: 5 acres

Purpose: For use as a campsite, a beach landing area, and access to bear hunting.

Source: Jim Faro, ADF&G, March 4, 1983

Map:



PORT MOLLER C-1

**PORT MOLLER R-3  
(Dorenoi Bay)**

General Location: The site is located at the head of Dorenoi Bay.

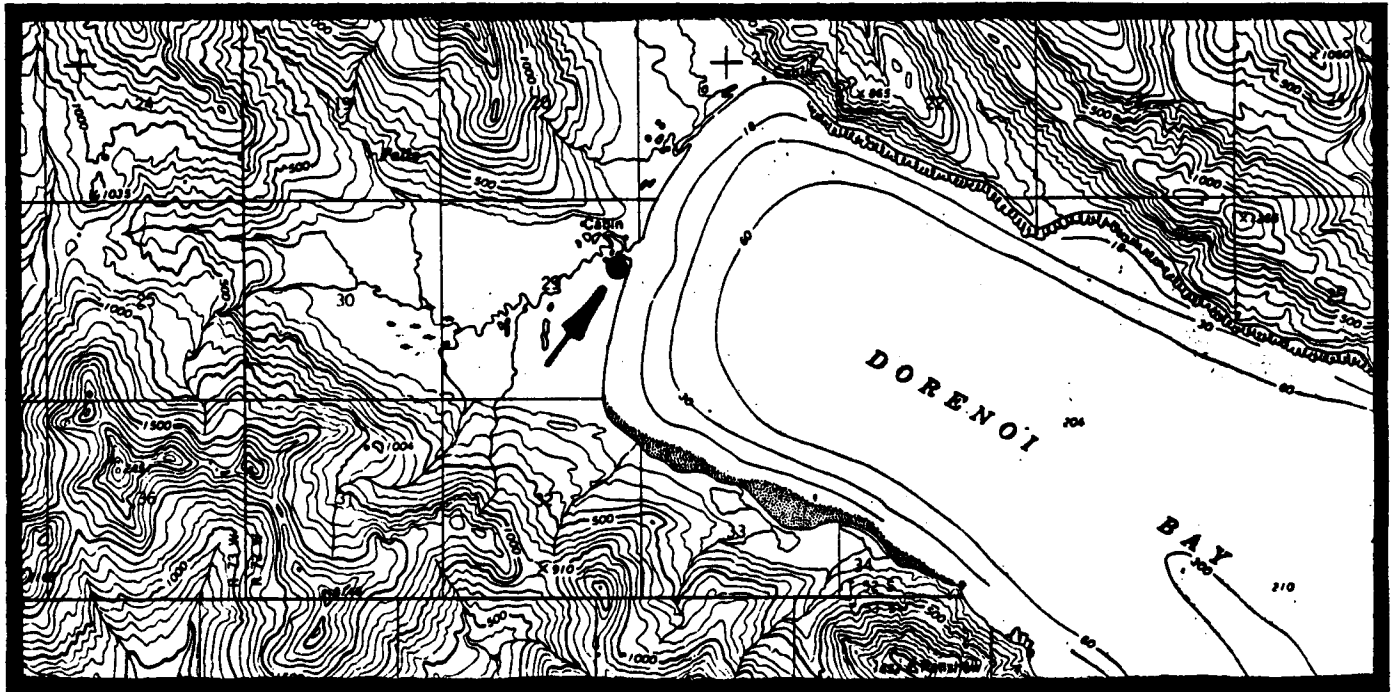
Legal Description: The site is located within the E $\frac{1}{2}$  of Section 29,  
Township 52S, Range 72W, Seward Meridian.

Acreage: 5 acres

Purpose: For use as a campsite and access to bear hunting.

Source: Jim Faro, ADF&G, March 4, 1983

Map:



**PORT MOLLER C-2**



**PORT MOLLER R-4  
(Beaver Bay)**

General Location: The site is located on the north shore of Beaver Bay, east of Beaver River.

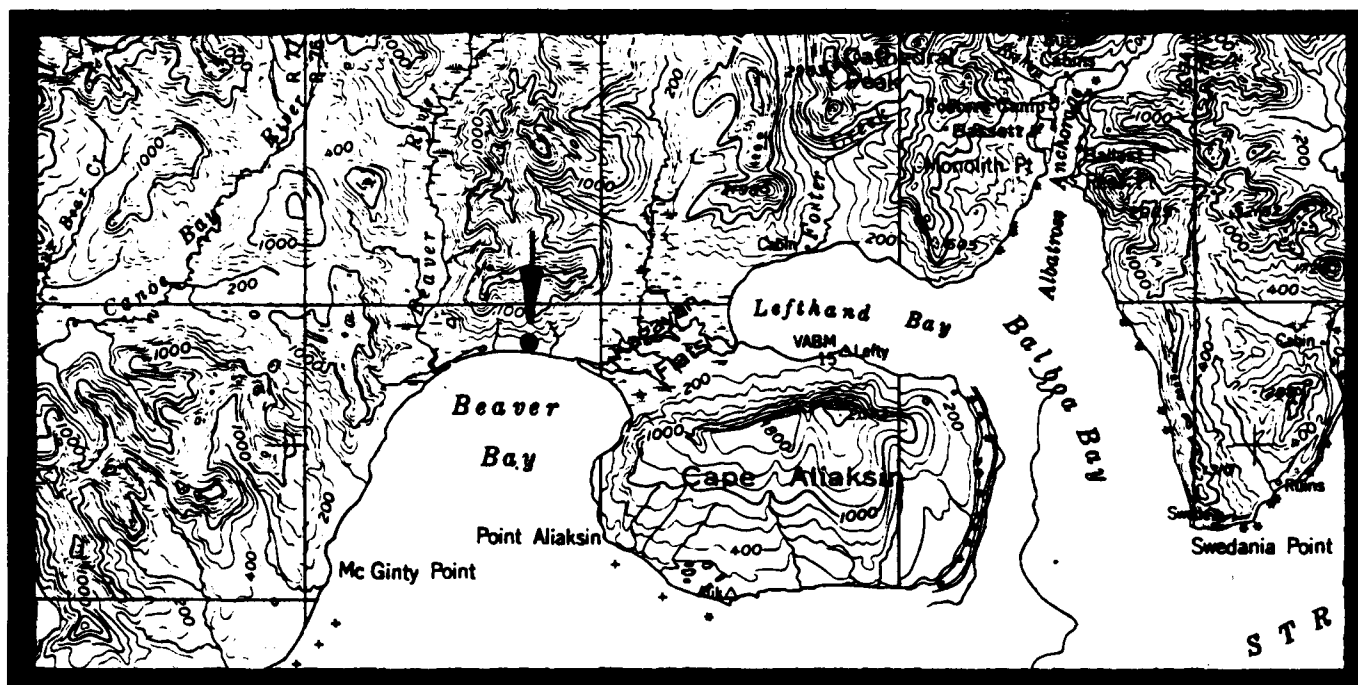
Legal Description: The site is located within Township 54S, Range 76W, Seward Meridian.

Acreage: 5 acres

Purpose: For use as a campsite, an intertidal landing area, and access to bear hunting.

Source: Jim Faro, ADF&G, March 4, 1983

Map:



PORT MOLLER

**PORT MOLLER R-5**  
(Sapsuk or Hoodoo Lake)

General Location: The site is located on the northwestern shore of Sapsuk Lake.

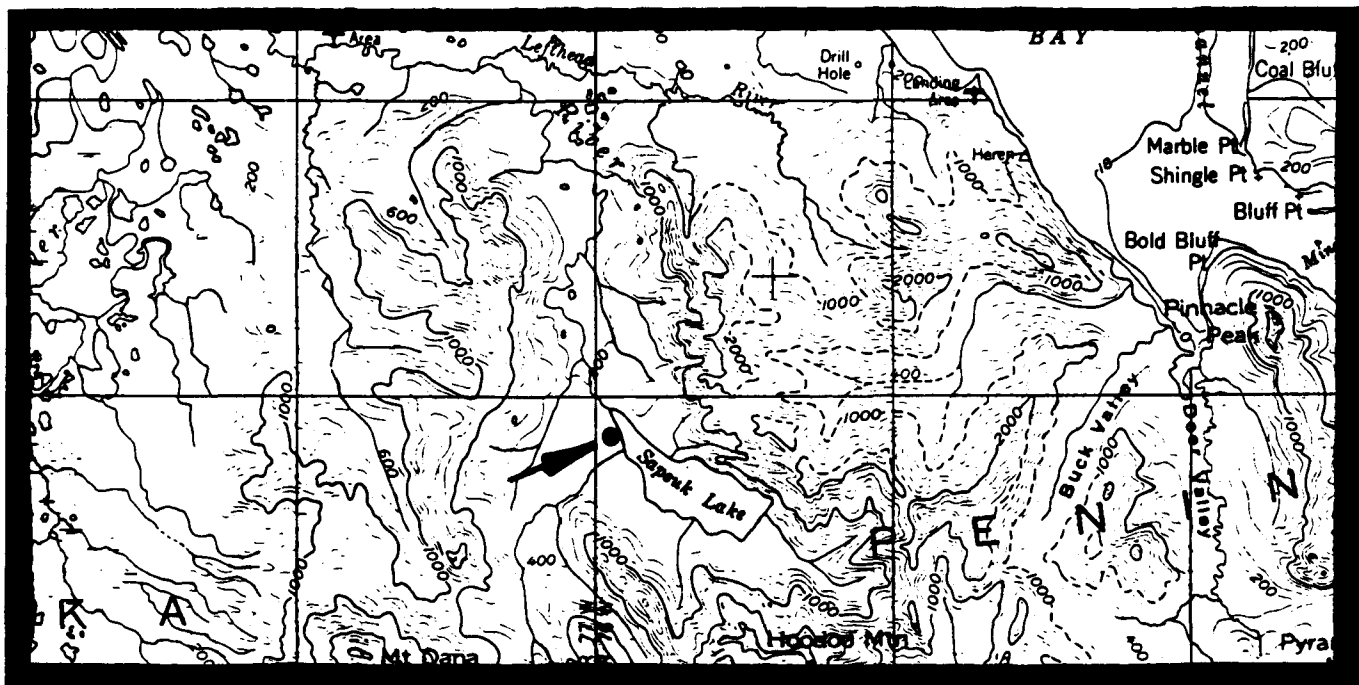
Legal Description: The site is located within Township 52S, Range 76W, Seward Meridian.

Acreage: 5 acres

Purpose: For use as a campsite, a floatplane tie-up area, and access to hunting and fishing.

Source: Jim Faro, ADF&G, March 4, 1983

Map:



PORT MOLLER

PORT MOLLER R-6  
(Head of Canoe Bay)

General Location: The site is located on the eastern shore of Canoe Bay north of the outlet of Canoe Bay River.

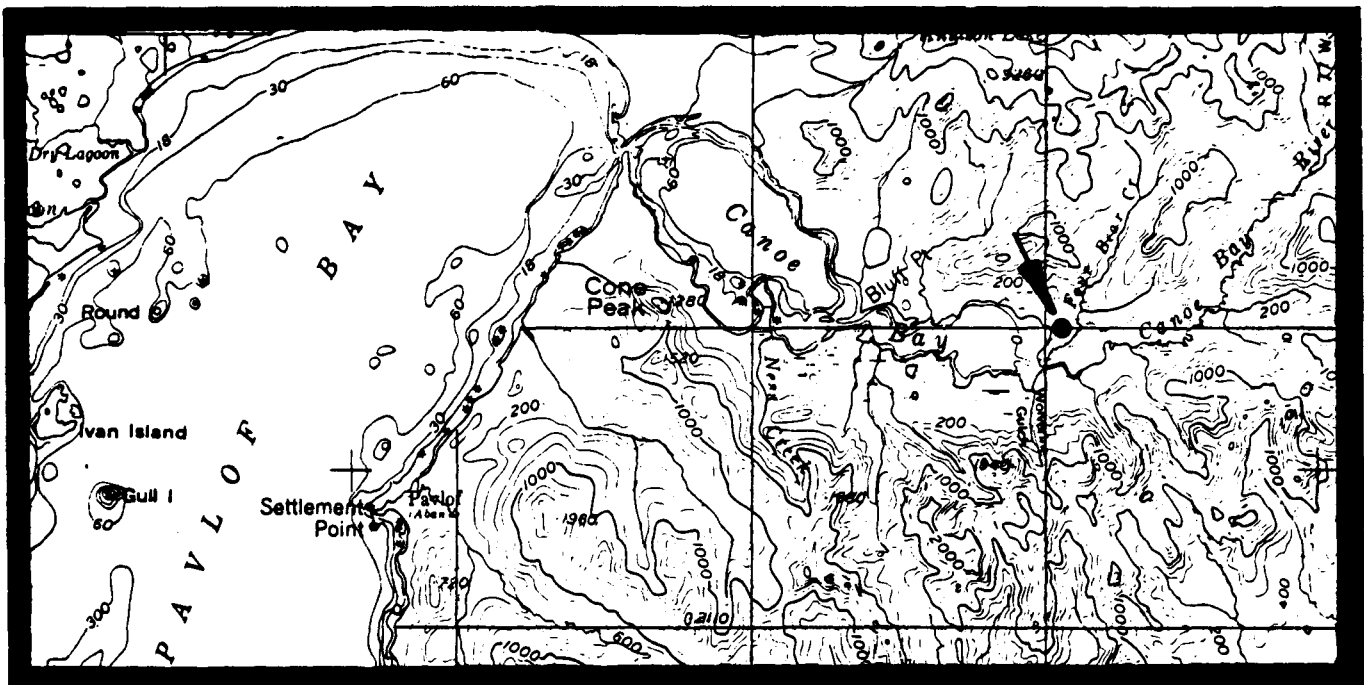
Legal Description: The site is located within Township 53S, Range 77W, and Township 54S, Range 77W, Seward Meridian.

Acreage: 5 acres

Purpose: For use as a campsite, an intertidal landing area, and access to hunting (bear and caribou).

Source: Jim Faro, ADF&G, March 4, 1983

Map:



PORT MOLLER

PORT MOLLER R-7  
(Canoe Bay, the south side)

General Location: The site is located on the south shore of Canoe Bay, east of the mouth of Ness Creek.

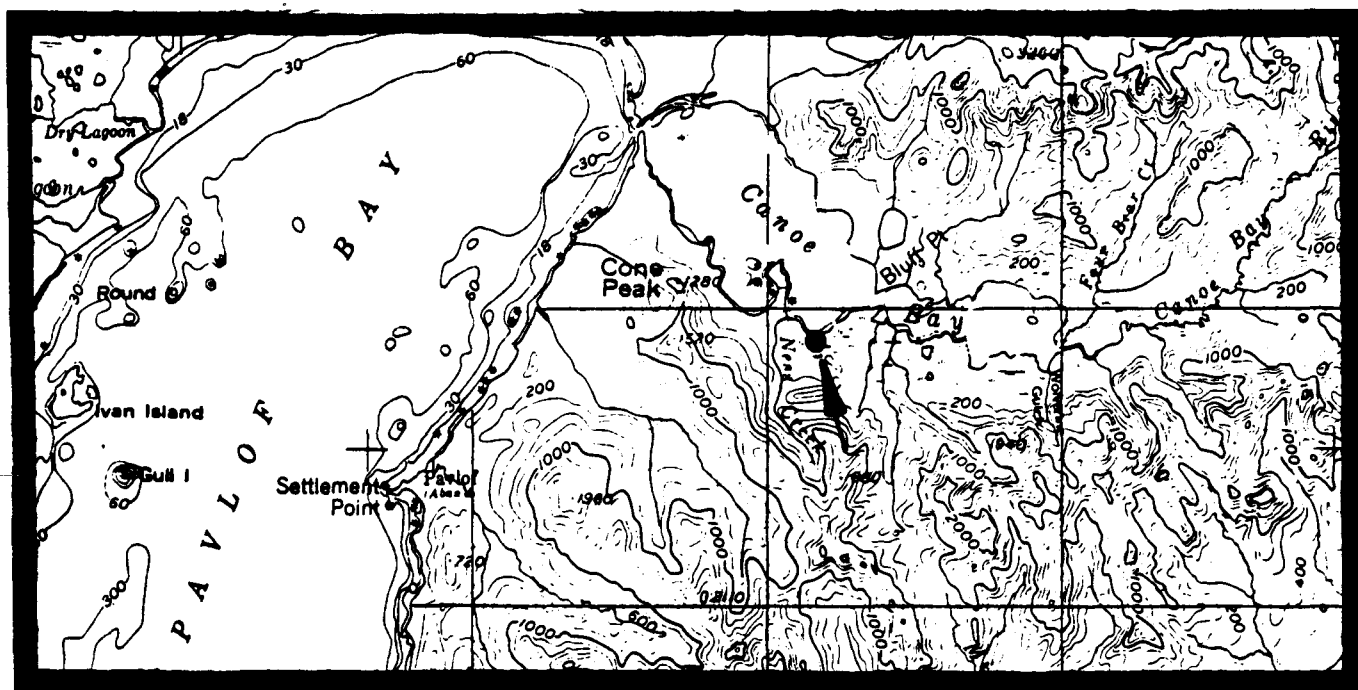
Legal Description: The site is located within Township 54S, Range 78W, Seward Meridian.

Acreage: 5 acres for a campsite, and access to an abandoned airstrip.

Purpose: For use as a campsite, a landing area, and access to bear hunting.

Source: Jim Faro, ADF&G, March 4, 1983

Map:



PORT MOLLER

PORT MOLLER R-8  
(Canoe Bay, the north side)

General Location: The site is located near the mouth of an unnamed stream, on the north shore of Canoe Bay.

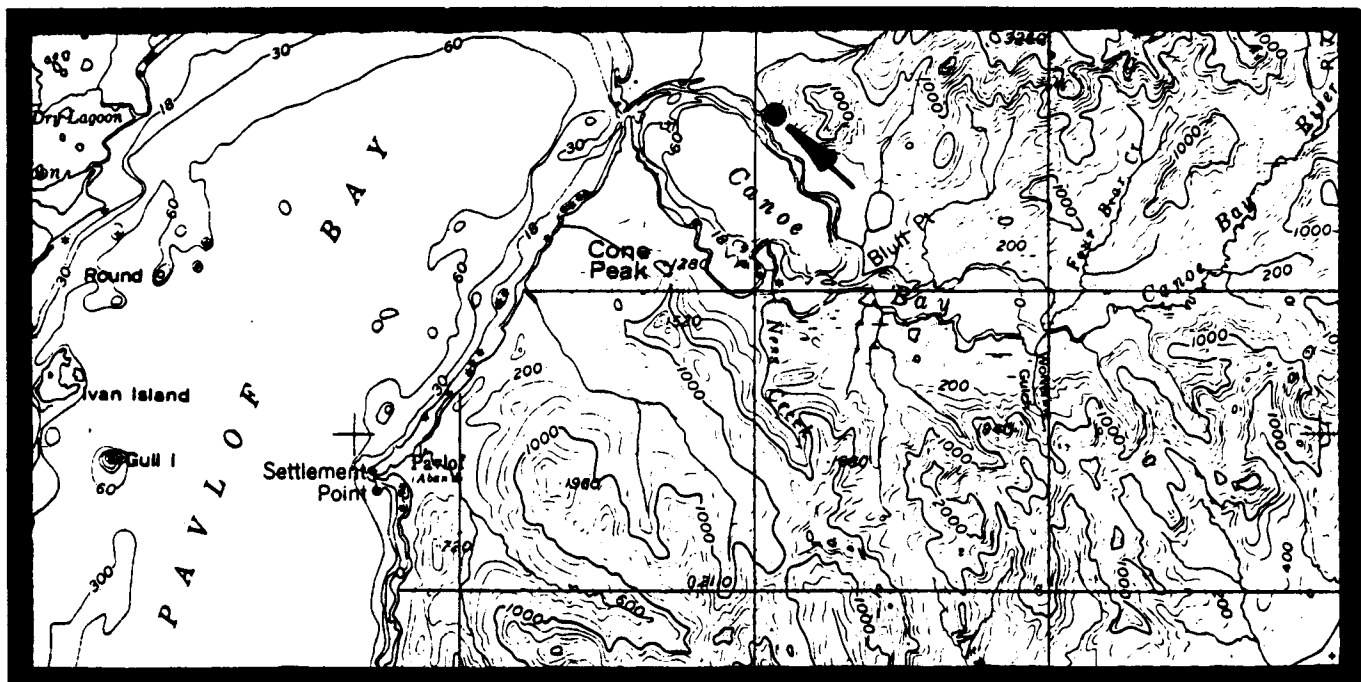
Legal Description: The site is located within Township 53S, Range 78W, Seward Meridian.

Acreage: 5 acres

Purpose: For use as a campsite, an intertidal landing area, and access to bear hunting.

Source: Jim Faro, ADF&G, March 4, 1983

Map:



PORT MOLLER

PORT MOLLER R-9  
(Pavlof Bay)

General Location: The site is located on the northeast shore of Pavlof Bay just north of where Pavlof and Canoe bays join.

Legal Description: The site is located within the N $\frac{1}{2}$  of Section 10, Township 53S, Range 79W, Seward Meridian.

Acreage: 5 acres for a campsite and use of an abandoned oil company landing strip (20 acres)

Purpose: For use as a campsite, a landing area, and access to bear hunting.

Source: Jim Faro, ADF&G, March 4, 1983

Map:



• PORT MOLLER C-5

PORT MOLLER R-10  
(Chinaman Lagoon)

General Location: The site is located on Chinaman Lagoon just off Pavlov Bay.

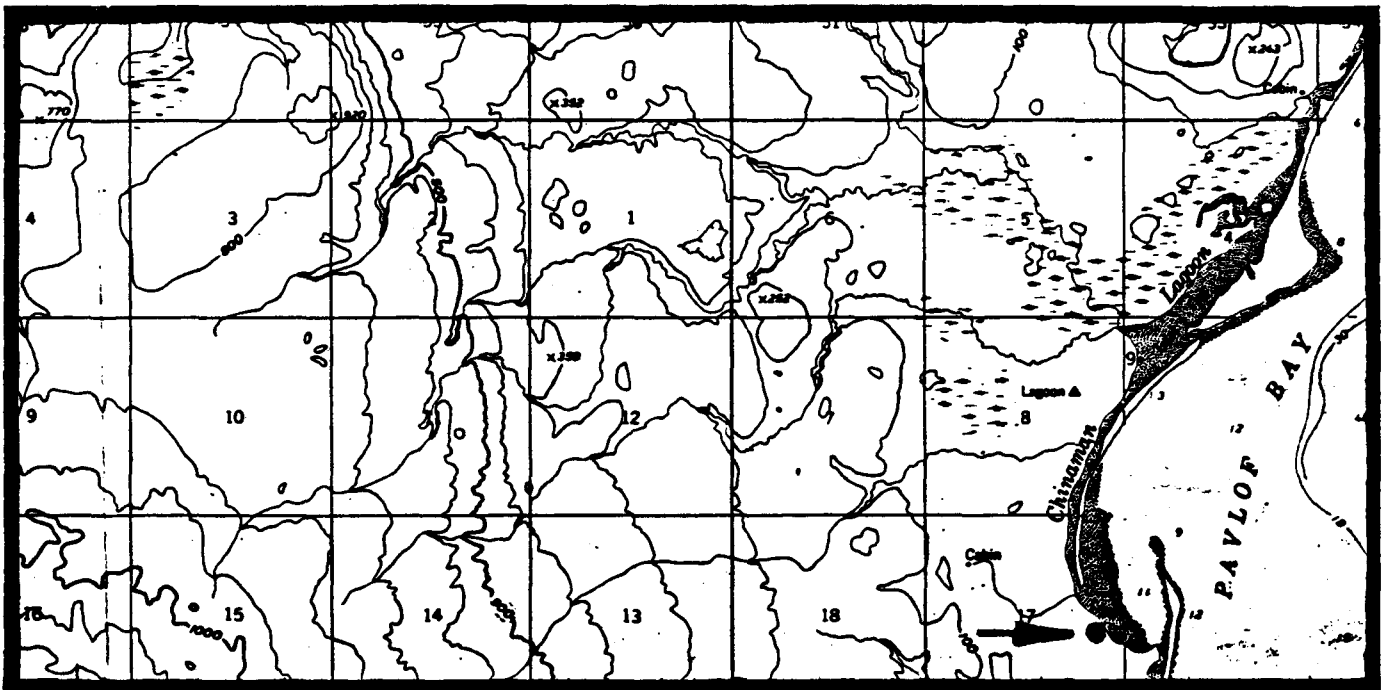
Legal Description: The site is located within the E½ of Section 17, Township 54S, Range 81W, Seward Meridian.

Acreage: 5 acres for a campsite, and 10 acres for a wheel landing area.

Purpose: For use as a campsite, a landing area, and access to bear hunting.

Source: Jim Faro, ADF&G, March 4, 1983

Map:



PORT MOLLER C-6

PORT MOLLER R-11  
(Clark Bay)

General Location: The site is located at the mouth of Clark Bay River.

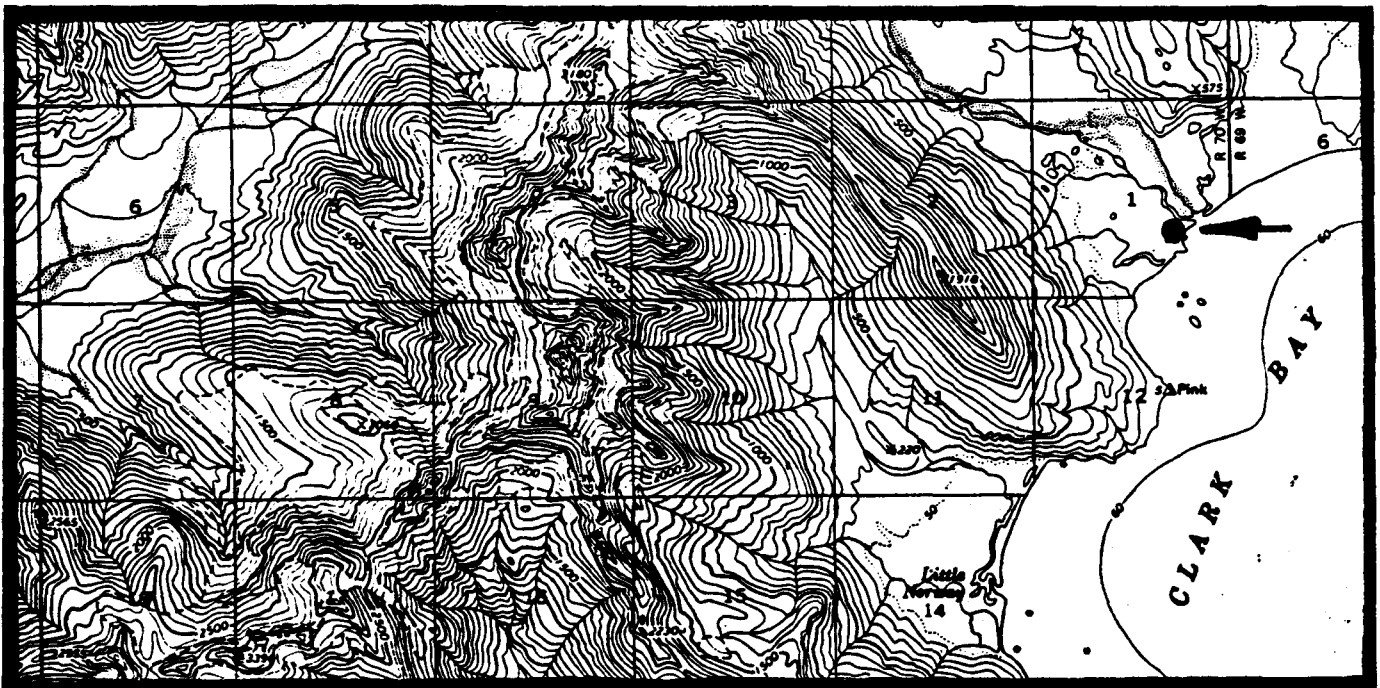
Legal Description: The site is located within the SE $\frac{1}{4}$  of Section 1, Township 51S, Range 70W, Seward Meridian.

Acreage: 5 acres

Purpose: For use as a campsite, an intertidal landing area, and access to bear hunting.

Source: Jim Faro, ADF&G, March 4, 1983

Map:



PORT MOLLER D-1



PORT MOLLER R-12  
(Clark Bay River)

General Location: The site is located on Clark Bay River.

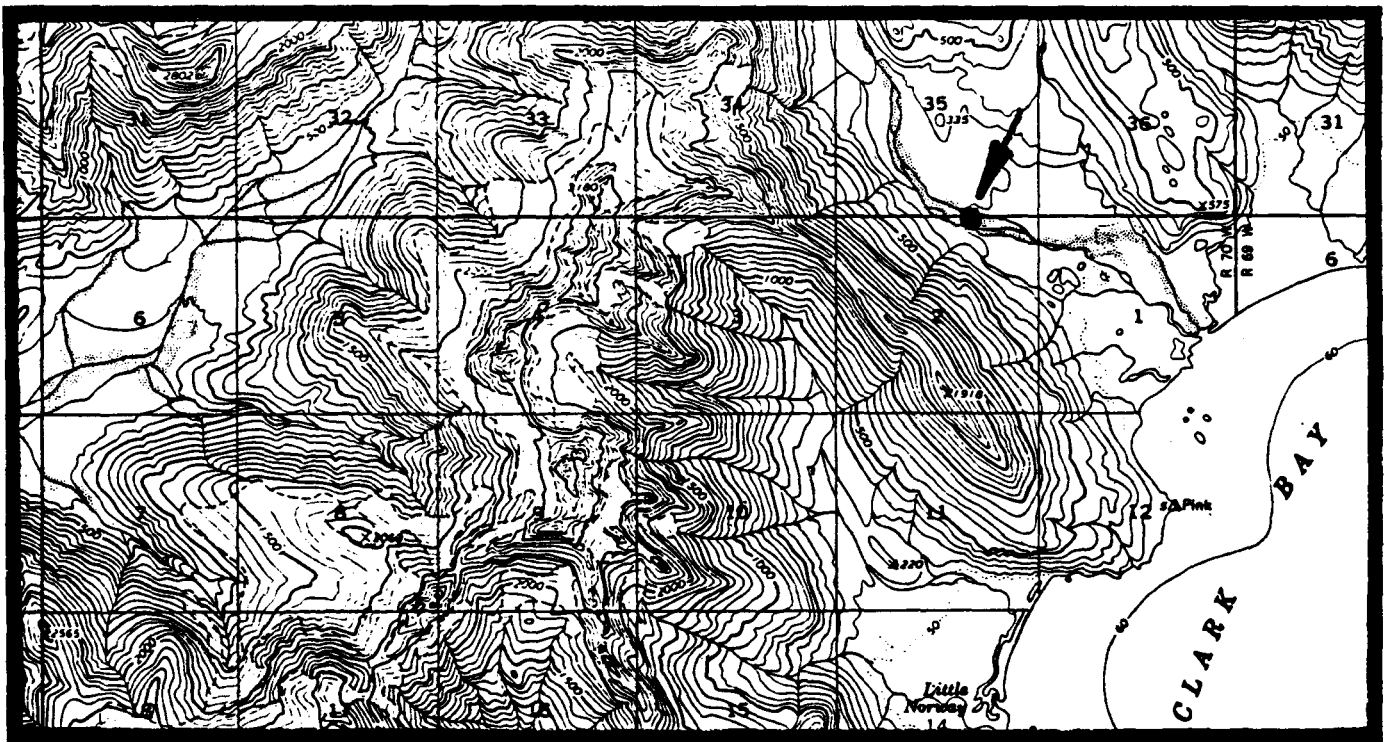
Legal Description: The site is located within Section 35, Township 50S, Range 70W, and Section 2, Township 51S, Range 70W, Seward Meridian.

Acreage: 5 acres for a campsite, and 20 acres for a wheel plane landing area.

Purpose: For use as a campsite, a landing area, and access to bear hunting.

Source: Jim Faro, ADF&G, March 4, 1983

Map:



PORT MOLLER D-1

**PORT MOLLER R-13**  
(Bear Lake)

General Location: The site is located at the head of Bear Lake.

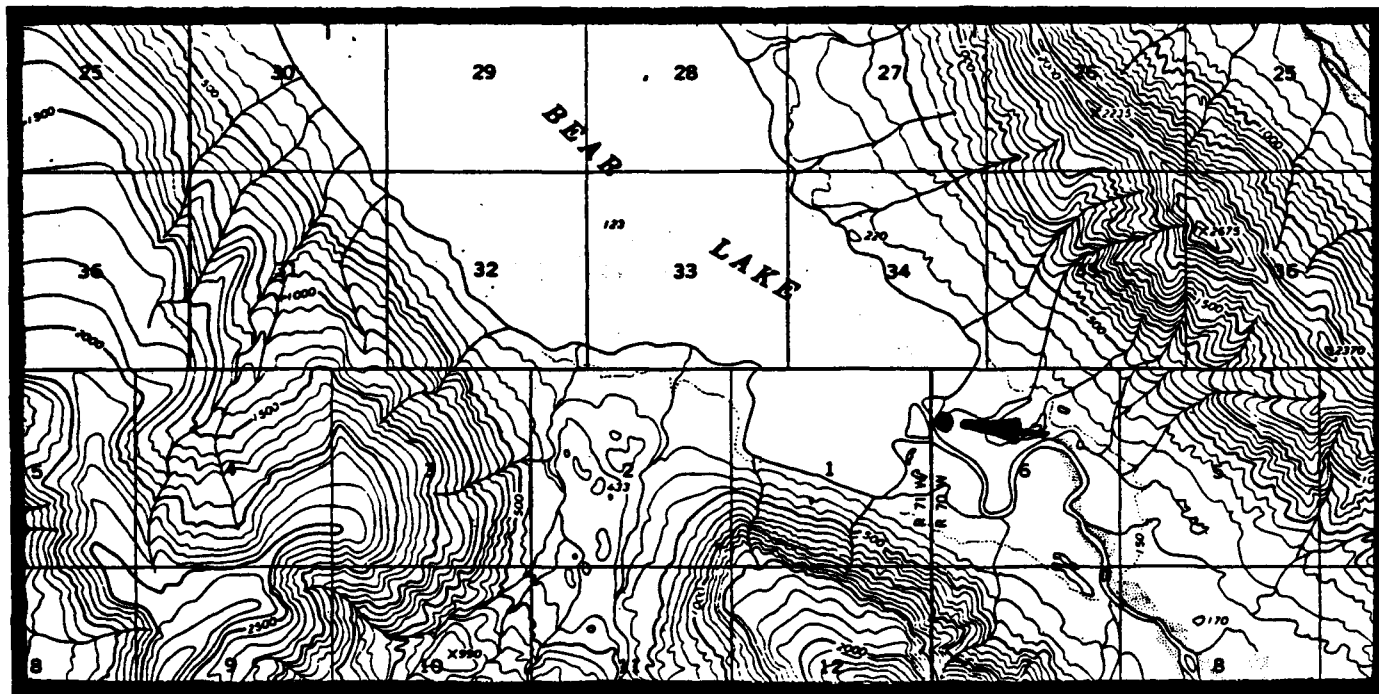
Legal Description: The site is located within the NW $\frac{1}{4}$  of Section 6, Township 49S, Range 70W, Seward Meridian.

Acreage: 5 acres

Purpose: For use as a campsite and access to sportfishing and bear hunting.

Source: Jim Faro, ADF&G, March 4, 1983

Map:



PORT MOLLER D-1

PORT MOLLER R-14  
(Left Head of Port Moller)

General Location: The site is located on the north shore of the Left Head of Port Moller.

Legal Description: The site is located within the NW $\frac{1}{4}$  of Section 15, Township 50S, Range 71W, Seward Meridian.

Acreage: 5 acres

Purpose: For use as a campsite and access to bear hunting.

Source: Jim Faro, ADF&G, March 4, 1983

Map:



PORT MOLLER D-1

PORT MOLLER R-15  
(Port Moller Hot Springs)

General Location: The site is located at the Hot Spring located north of Mud Bay.

Legal Description: The site is located within Section 12, Township 50S, Range 73W, Seward Meridian.

Acreage: 5 acres

Purpose: For use as a campsite, an intertidal landing area, and access to bear hunting, bathing, and clam digging.

Source: Jim Faro, ADF&G, March 4, 1983

Map:



PORT MOLLER D-2

PORT MOLLER R-16  
(Deer Island)

General Location: The site is located on the eastern shore of Deer Island.

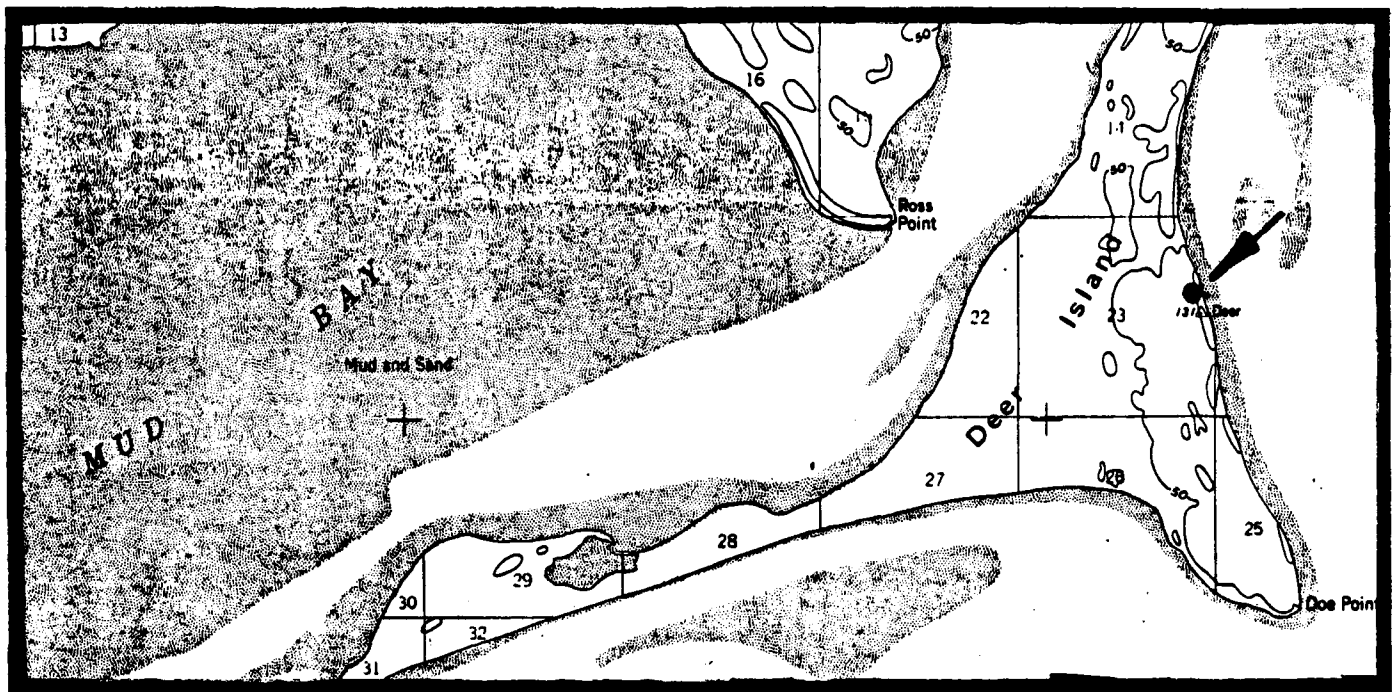
Legal Description: The site is located within the E $\frac{1}{2}$  of Section 23, Township 49S, Range 75W, Seward Meridian.

Acreage: 5 acres

Purpose: For use as a campsite, an intertidal boat and plane landing site, and access to waterfowl hunting and wildlife viewing (eg. seals, birds, etc.).

Source: Jim Faro, ADF&G, March 4, 1983

Map:



PORT MOLLER D-3

PORT MOLLER R-17  
(Herendeen Bay)

General Location: The site is located near a spit which projects into Herendeen Bay.

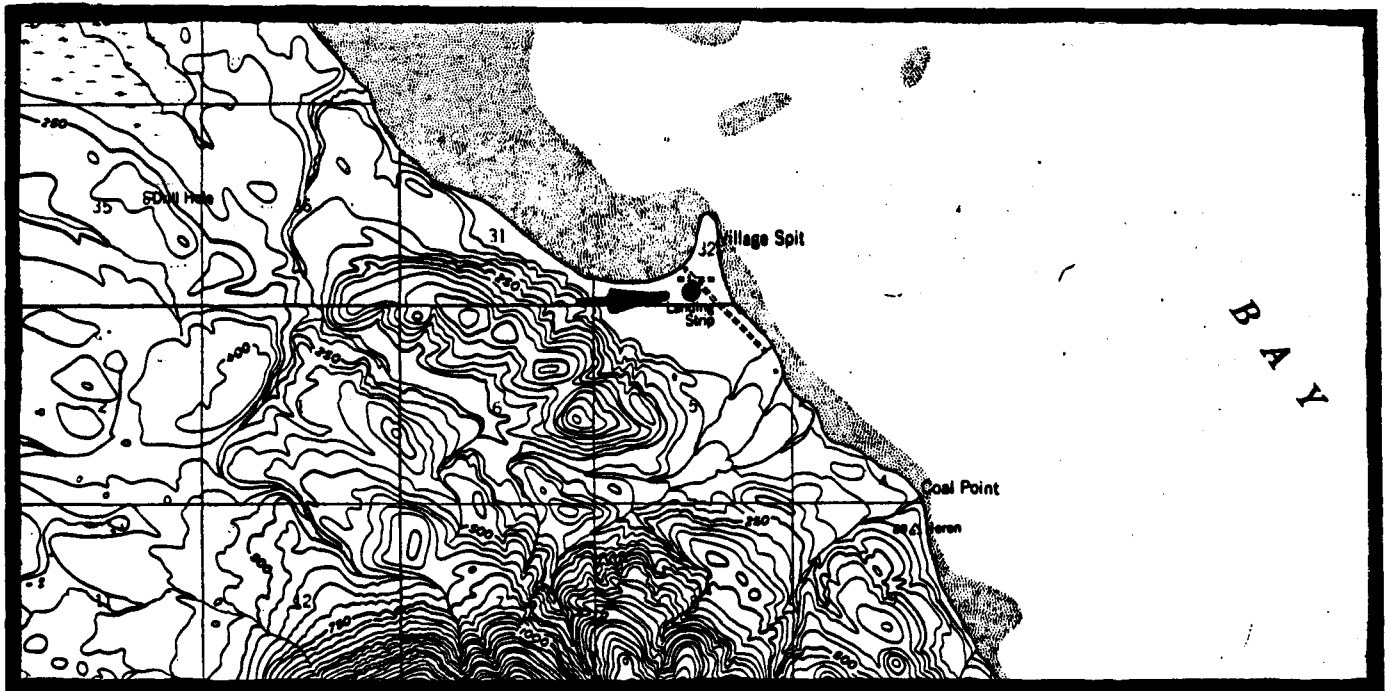
Legal Description: The site is located within Section 32, Township 50S, Range 75W, and Section 5, Township 51S, Range 75W, Seward Meridian.

Acreage: 5 acres for a campsite, use of an abandoned oil company landing strip, and access along established road/trail system.

Purpose: For use as a campsite, a landing site, and access to caribou and bear hunting.

Source: Jim Faro, ADF&G, March 4, 1983

Map:



PORT MOLLER D-3

PORT MOLLER R-18  
(Sapsuk River)

General Location: The site is located north of the Sapsuk River.

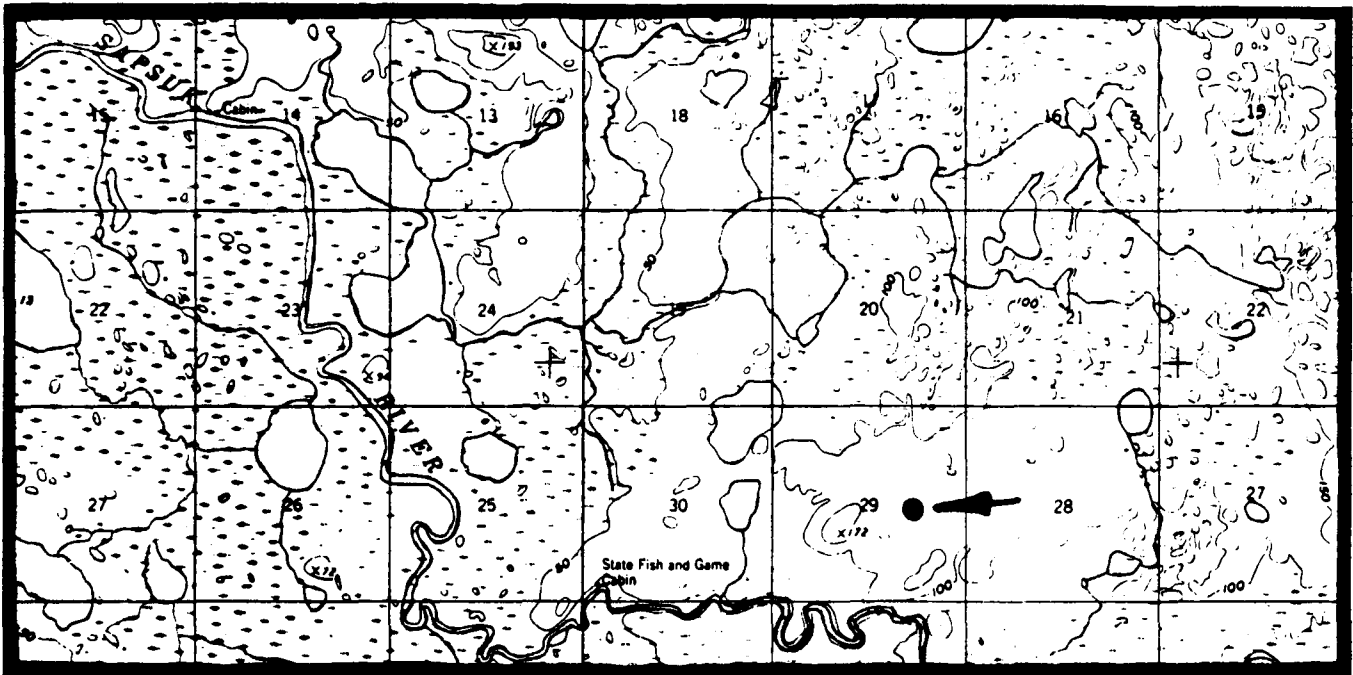
Legal Description: The site is located within the E½ of Section 29, Township 50S, Range 77W, Seward Meridian.

Acreage: 5 acres for a campsite, and access to a 20-acre abandoned oil company airstrip.

Purpose: For use as a campsite, a landing site, and access to caribou and bear hunting.

Source: Jim Faro, ADF&G, March 4, 1983

Map:



PORT MOLLER D-4

**PORT MOLLER R-19**  
(David River Strip)

General Location: The site is located near the mouth of David River.

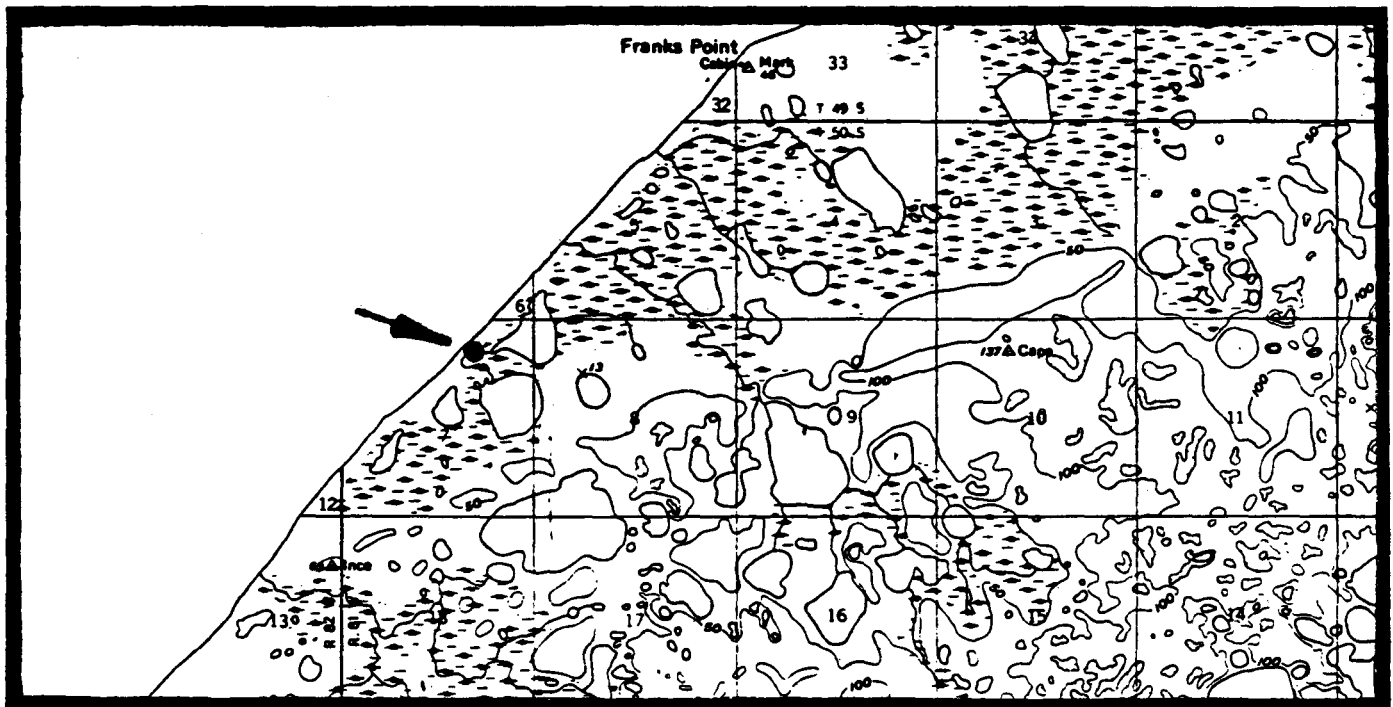
Legal Description: The site is located within the N $\frac{1}{4}$  of Section 7, Township 50S, Range 81W, Seward Meridian.

Acreage: 5 acres for a campsite, use of an established air strip (30 acres), and access along road from the hills to saltwater.

Purpose: For use as a campsite, a landing area, and access to hunting (bear, caribou, and waterfowl), and beachcombing.

Source: Jim Faro, ADF&G, March 4, 1983

Map:



**PORT MOLLER D-6**





TABLE 32.  
RECREATIONAL ACCESS SITES  
CHIGNIK QUADRANGLE

<u>NUMBER</u>	<u>SITE NAME</u>	<u>CONTACT</u>
R-1	Portage Bay	Jim Faro
R-2	Chignik Lake	Jim Faro
R-3	Sandy River	Jim Faro
R-4	Milky River	Jim Faro
R-5	Sandy River	Jim Faro
R-6	Sandy River Landing Strip	Jim Faro
R-7	Bear Lake	Jim Faro
R-8	Port Moller Airstrip	Jim Faro
R-9	King Salmon River	Jim Faro
R-10	Bear River	Jim Faro
R-11	Chignik River	Jim Faro
R-12	Black Lake	Jim Faro
R-13	Alec River	Jim Faro
R-14	Black Lake	Jim Faro
R-15	Rapid Creek	Jim Faro
R-16	Ocean River	Jim Faro
R-17	Cape Seniavin	Jim Faro
R-18	Kujulik Bay	Jim Faro
R-19	Hook Bay	Jim Faro
R-20	Plenty Bear Creek	Jim Faro
R-21	Braided Creek	Jim Faro
R-22	Meshik River	Jim Faro
R-23	Crater Creek	Jim Faro
R-24	The Garden Wall	Jim Faro
R-25	Surprise Lake	Jim Faro
R-26	Barbara Creek	Jim Faro
R-27	Strogonof Point	Jim Faro



CHIGNIK R-1  
(Portage Bay)

General Location: The site is located near the head of Portage Bay.

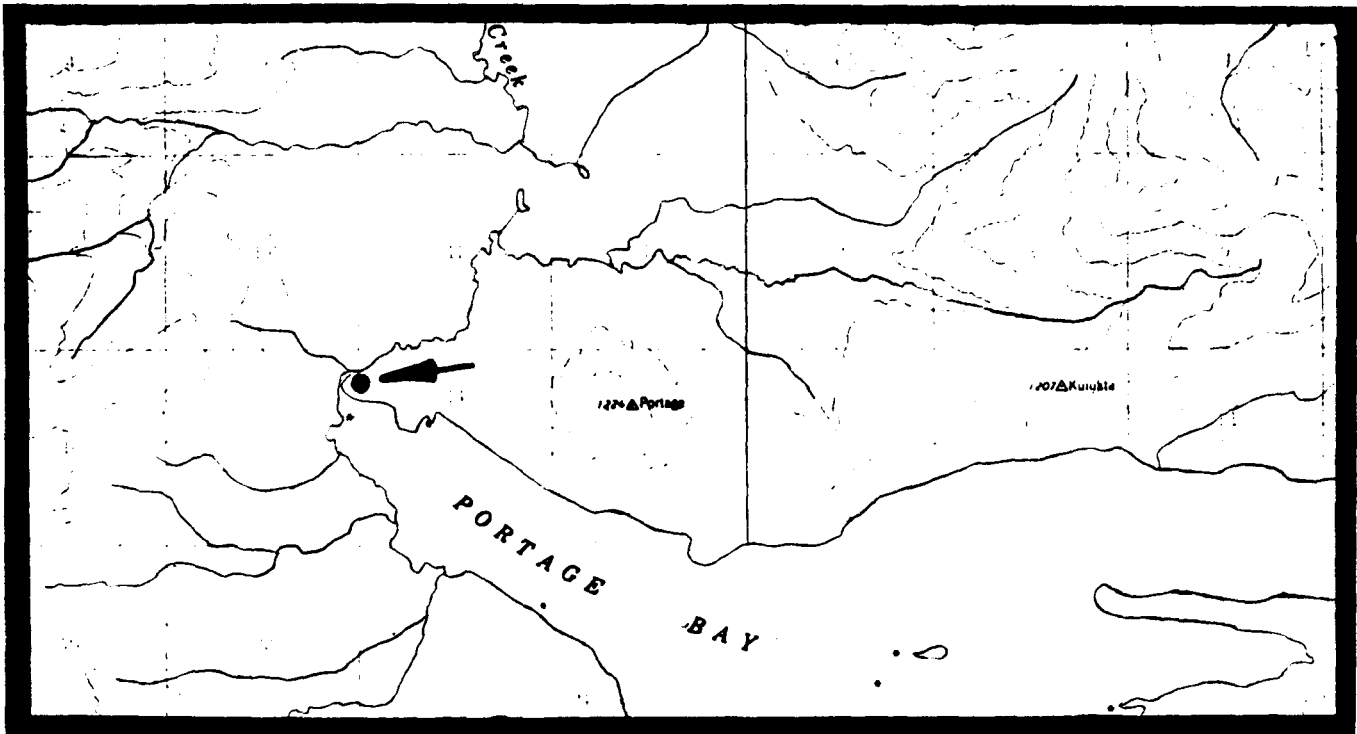
Legal Description: The site is located within Sections 14 and 15, Township 46S, Range 60W, Seward Meridian.

Acreage: 5 acres

Purpose: For use as a campsite, an intertidal landing area, and access to bear hunting.

Source: Jim Faro, ADF&G, March 4, 1983

Map:



CHIGNIK A-2

**CHIGNIK R-2**  
**(Chignik Lake)**

General Location: The site is located between the outlets of Clark River and Home Creek.

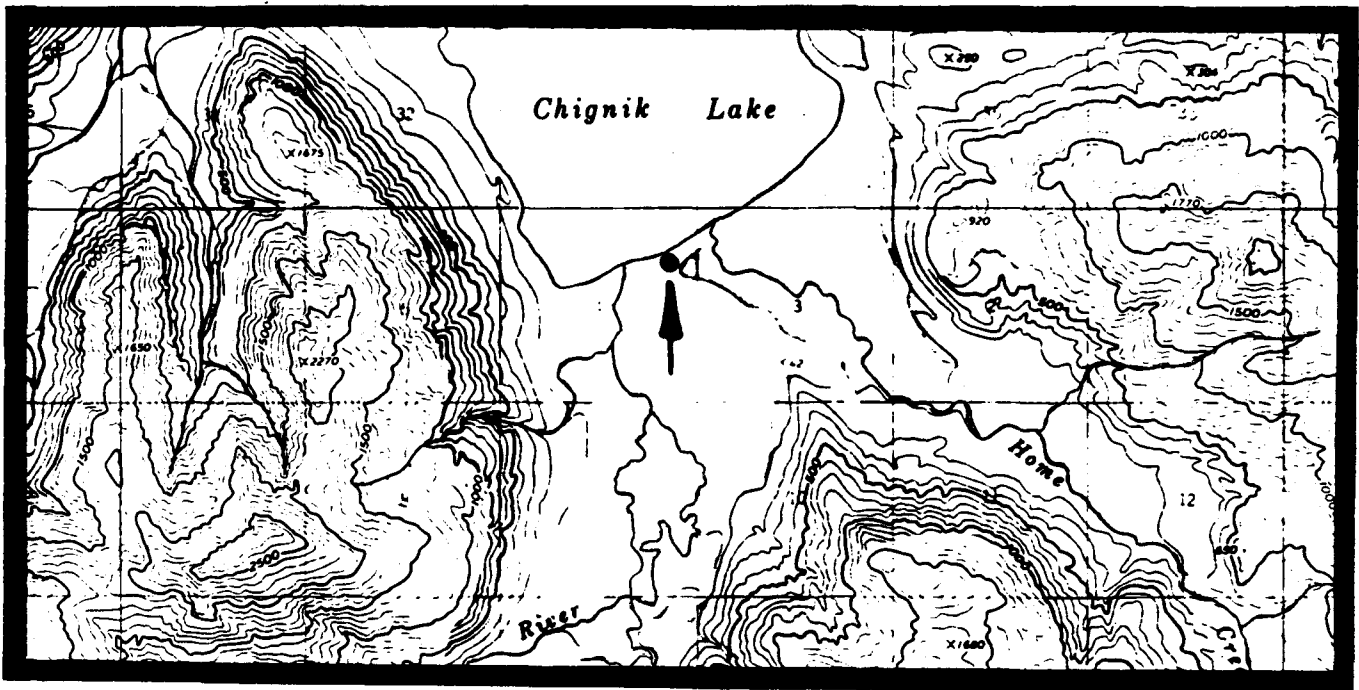
Legal Description: The site is located within the NE $\frac{1}{4}$  of Section 4, Township 46S, Range 61W, Seward Meridian.

Acreage: 5 acres for a campsite, and 10 acres for a landing area.

Purpose: For use as a campsite, a landing area, and access to bear hunting.

Source: Jim Faro, ADF&G, March 4, 1983

Map:



CHIGNIK A-3

CHIGNIK R-3  
(Sandy River)

General Location: The site is located on Sandy River east of Sandy Lake.

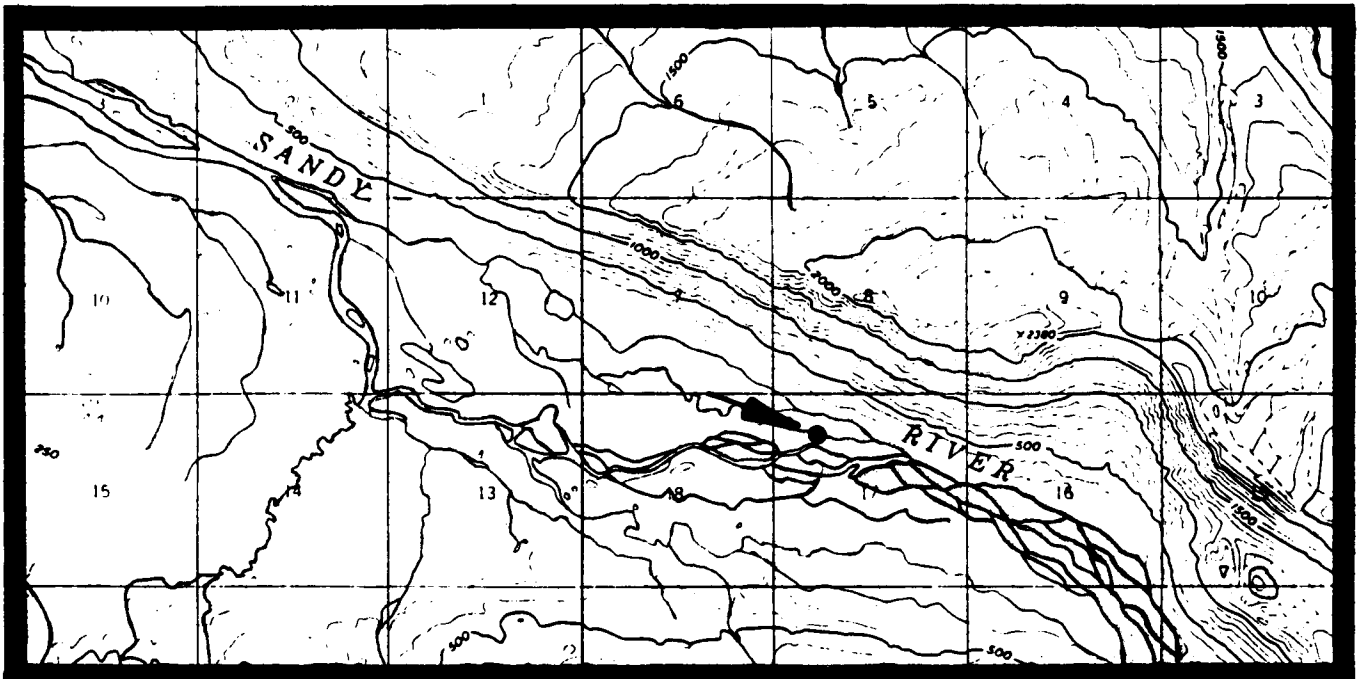
Legal Description: The site is located within the NW $\frac{1}{4}$  of Section 17, Township 47S, Range 67W, Seward Meridian.

Acreage: 5 acres for a campsite, and 10 acres for a landing area.

Purpose: For use as a campsite, a landing area, and access to bear hunting.

Source: Jim Faro, ADF&G, March 4, 1983

Map:



CHIGNIK A-6

**CHIGNIK R-4  
(Milky River)**

General Location: The site is located on Milky River, south of Sandy Lake.

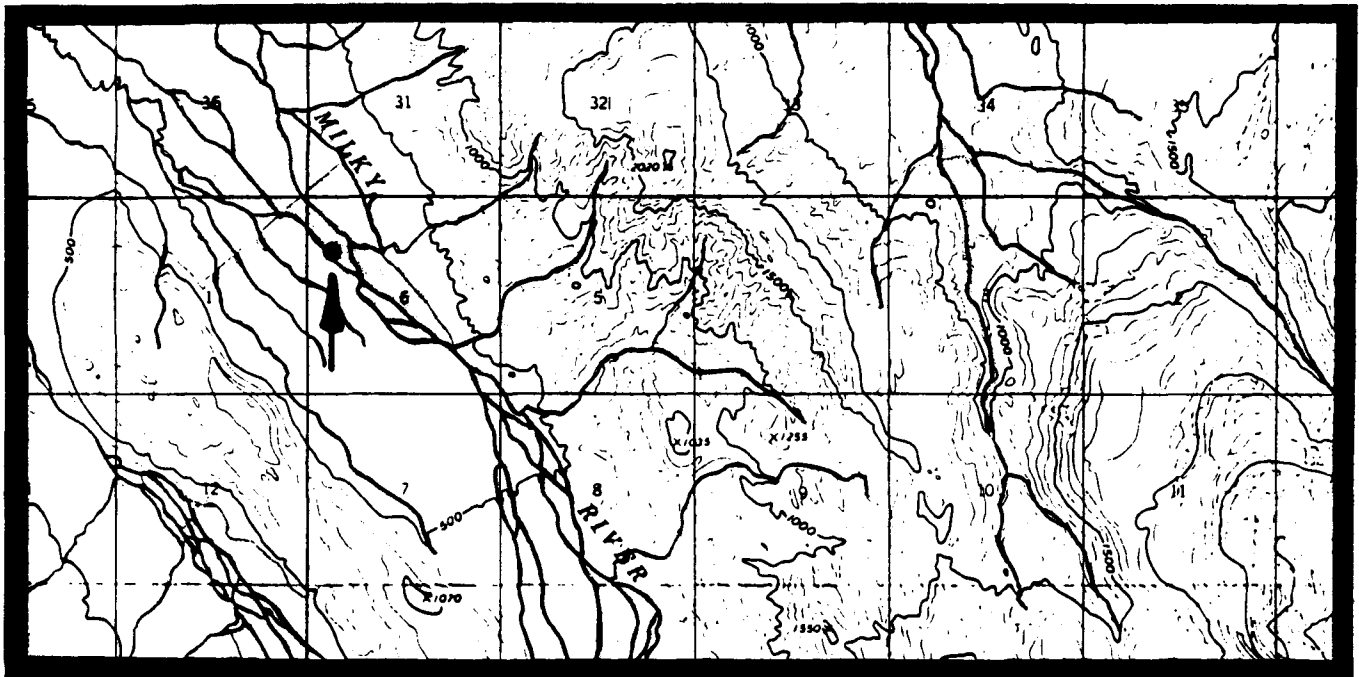
Legal Description: The site is located within the NW $\frac{1}{4}$  of Section 6, Township 48S, Range 68W, Seward Meridian.

Acreage: 5 acres for a campsite, and 10 acres for a landing area.

Purpose: For use as a campsite, a landing area, and access to hunting (bear and moose).

Source: Jim Faro, ADF&G, March 4, 1983

Map:



CHIGNIK A-6

**CHIGNIK R-5  
(Sandy River)**

General Location: The site is located on Sandy River, northwest of Sandy Lake.

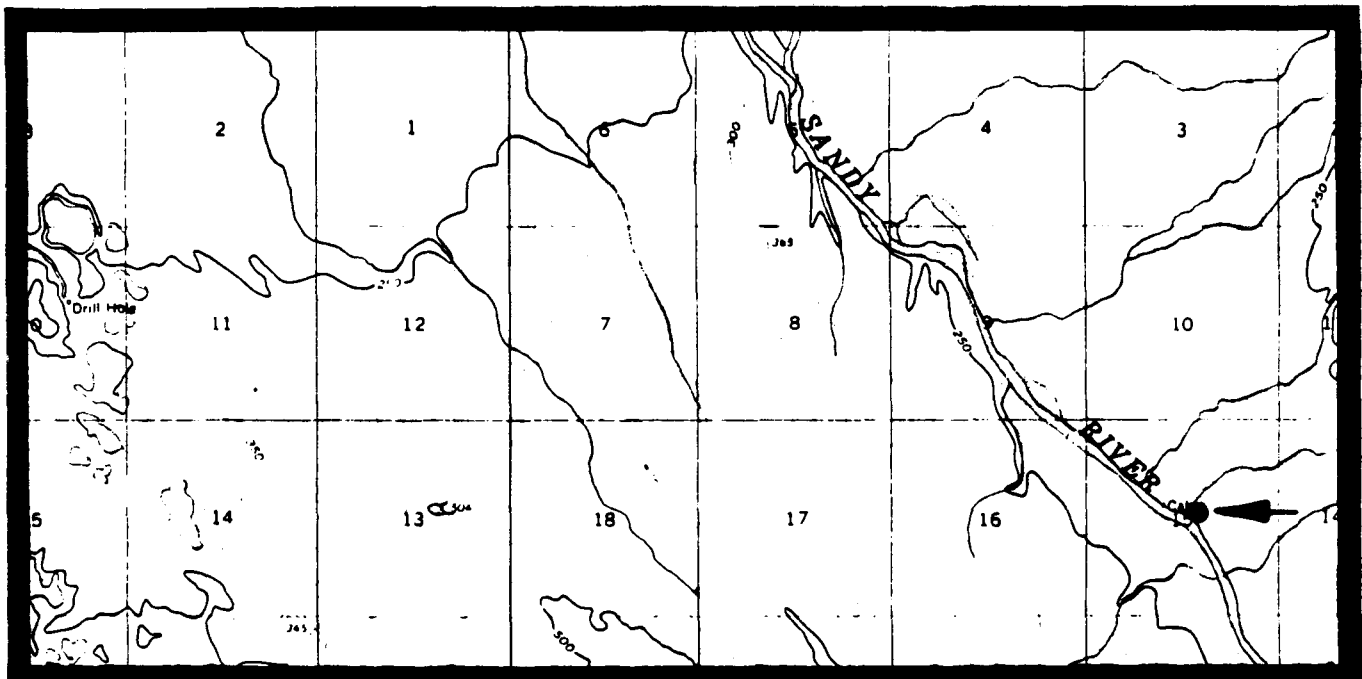
Legal Description: The site is located within Section 15, Township 46S, Range 69W, Seward Meridian.

Acreage: 5 acres for a campsite and use of existing landing strip.

Purpose: For use as a campsite, a landing area, and access to fishing and hunting (caribou and ptarmigan).

Source: Jim Faro, ADF&G, March 4, 1983

Map:



**CHIGNIK A-7**



**CHIGNIK R-6**  
(Sandy River Landing Strip)

General Location: The site is located at the landing strip south of Sandy River.

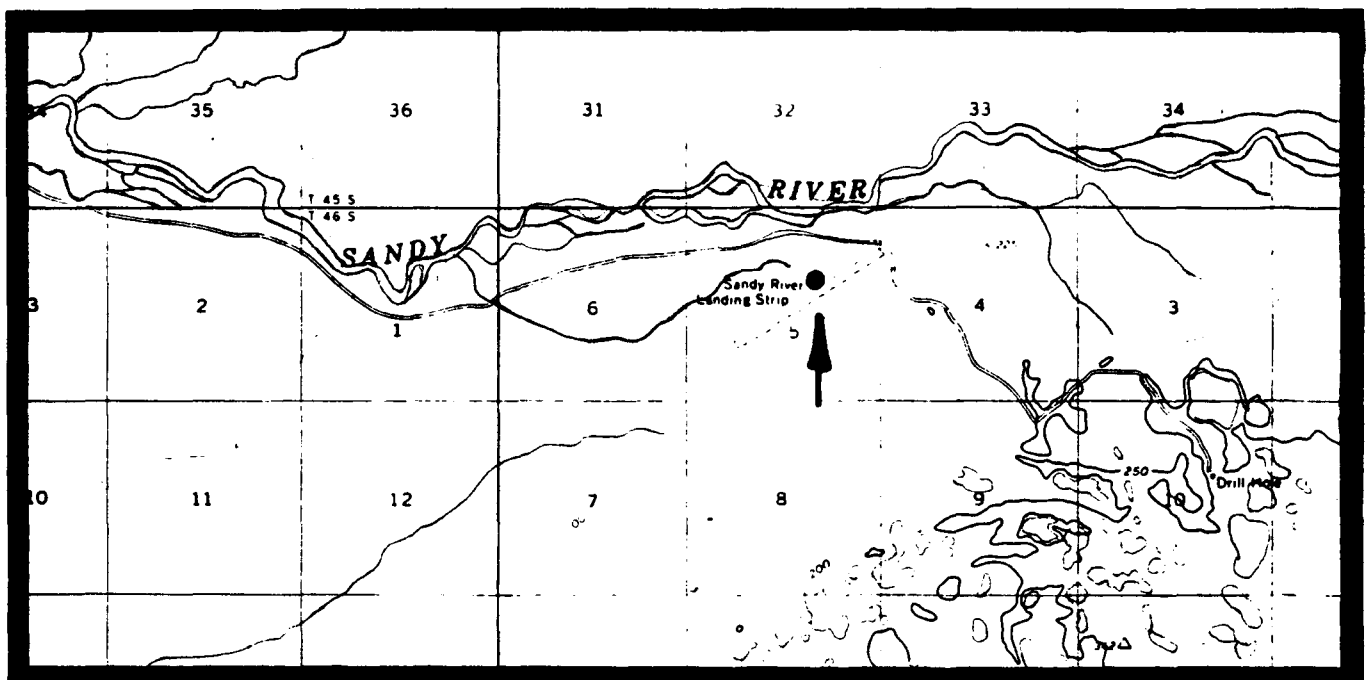
Legal Description: The site is located within Section 5, Township 46S, Range 70W, Seward Meridian.

Acreage: 5 acres and access to abandoned oil company airstrip.

Purpose: For use as a campsite, a landing area, and access to hunting (bear, caribou, and ptarmigan).

Source: Jim Faro, ADF&G, March 4, 1983

Map:



CHIGNIK A-7

**CHIGNIK R-7  
(Bear Lake)**

General Location: The site is located near the outlet of Bear Lake.

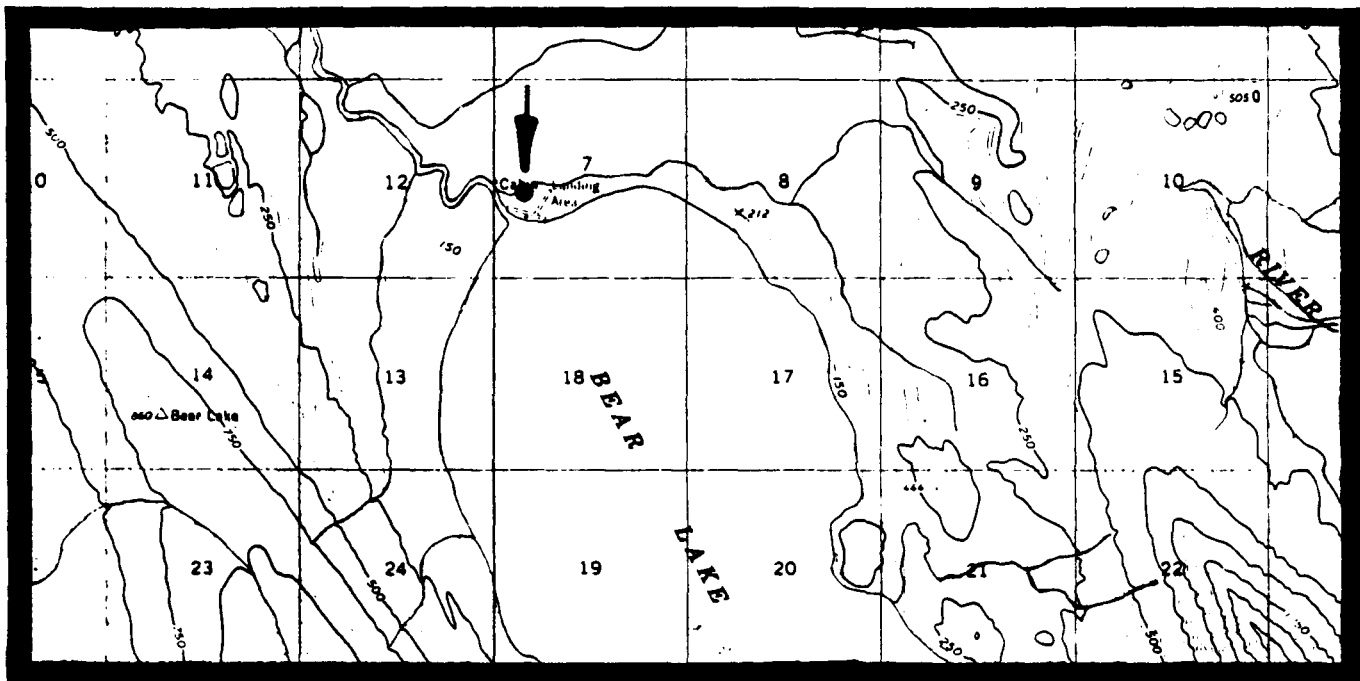
Legal Description: The site is located within the W $\frac{1}{2}$  of Section 7, Township 48S, Range 70W, Seward Meridian.

Acreage: 5 acres and use of existing landing strip.

Purpose: For use as a campsite, a landing area, and access to fishing and hunting (bear, moose, and caribou).

Source: Jim Faro, ADF&G, March 4, 1983

Map:



CHIGNIK A-7

CHIGNIK R-8

(Port Moller airstrip)

General Location: The site is located at an existing airstrip north of Port Moller.

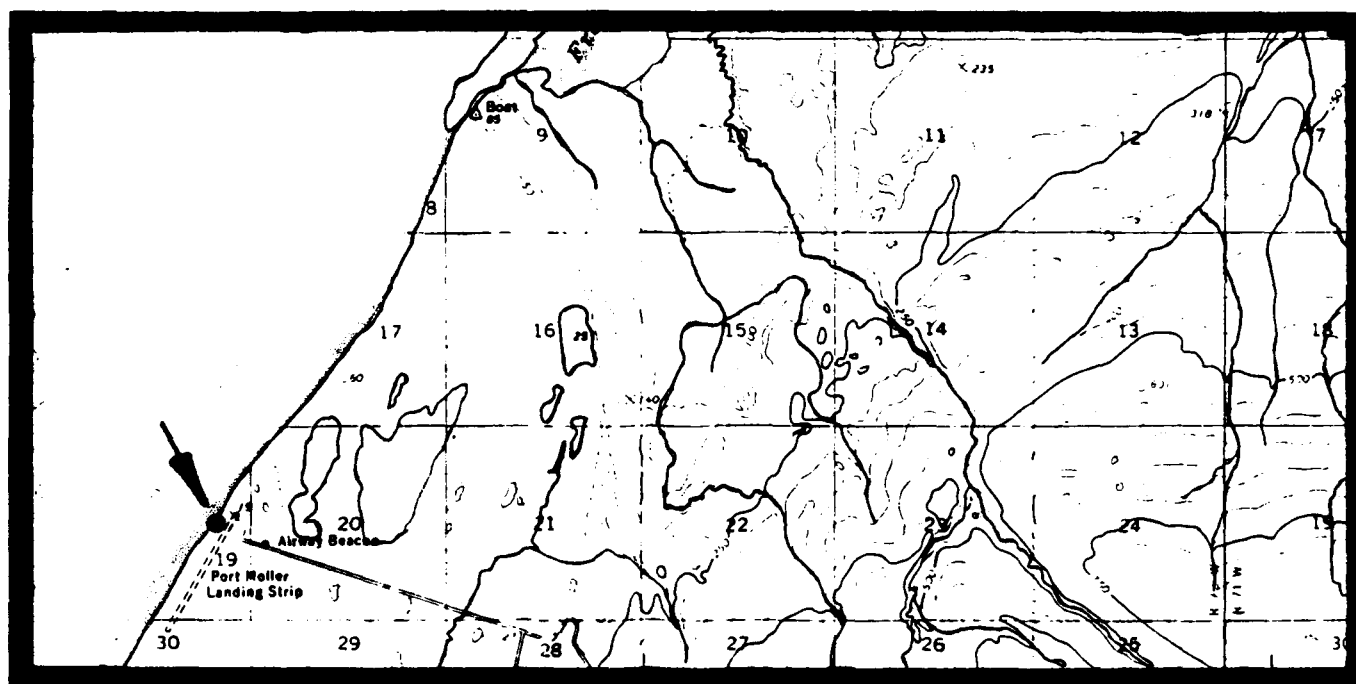
Legal Description: The site is located within the E½ of Section 19, Township 48S, Range 72W, Seward Meridian.

Acreage: 5 acres for a campsite, access to airstrip, and easements on existing roads.

Purpose: For use as a campsite, a landing area, and access to hunting (waterfowl and bear), and sportfishing.

Source: Jim Faro, ADF&G, March 4, 1983

**Map:**



CHIGNIK A-8

CHIGNIK R-9  
(King Salmon River)

General Location: The site is located near the outlet of King Salmon River.

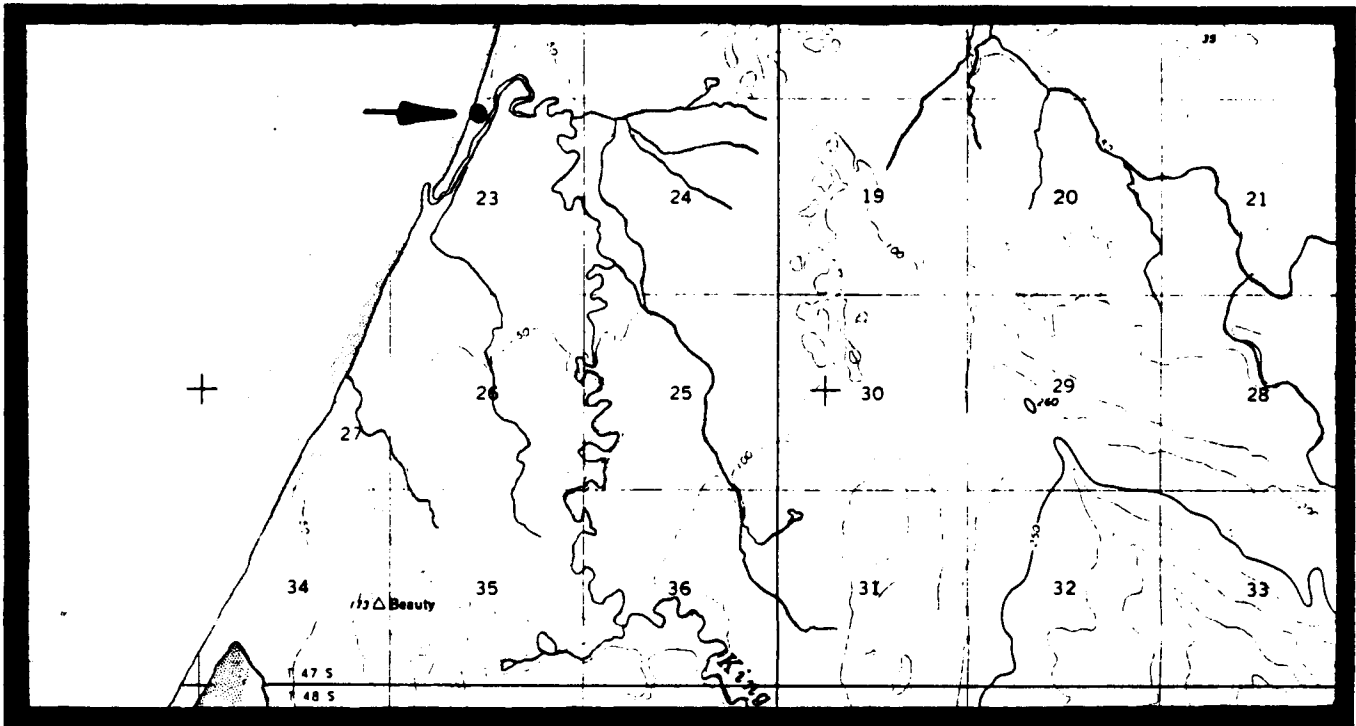
Legal Description: The site is located within the N $\frac{1}{2}$  of Section 23, Township 47S, Range 72W, Seward Meridian.

Acreage: 5 acres

Purpose: For use as a campsite, an intertidal landing area, and access to sportfishing.

Source: Jim Faro, ADF&G, March 4, 1983

Map:



CHIGNIK A-8

CHIGNIK R-10  
(Bear River)

General Location: The site is located near the mouth of Bear River.

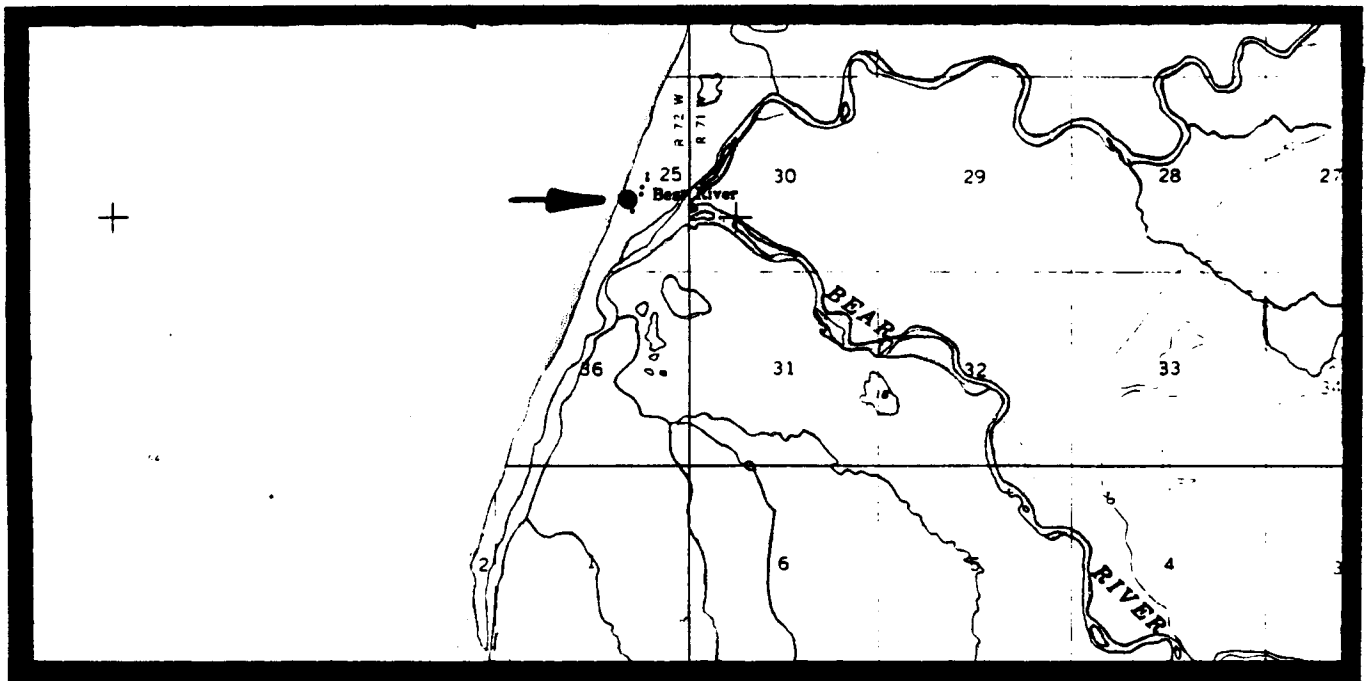
Legal Description: The site is located within the E $\frac{1}{2}$  of Section 25, Township 46S, Range 72W, Seward Meridian.

Acreage: 5 acres

Purpose: For use as a campsite, an intertidal landing area, and access to sportfishing, waterfowl hunting, and beachcombing.

Source: Jim Faro, ADF&G, March 4, 1983

Map:



CHIGNIK A-8

**CHIGNIK R-11**  
**(Chignik River)**

General Location: The site is located on the Chignik River near the mouth of Bearskin Creek.

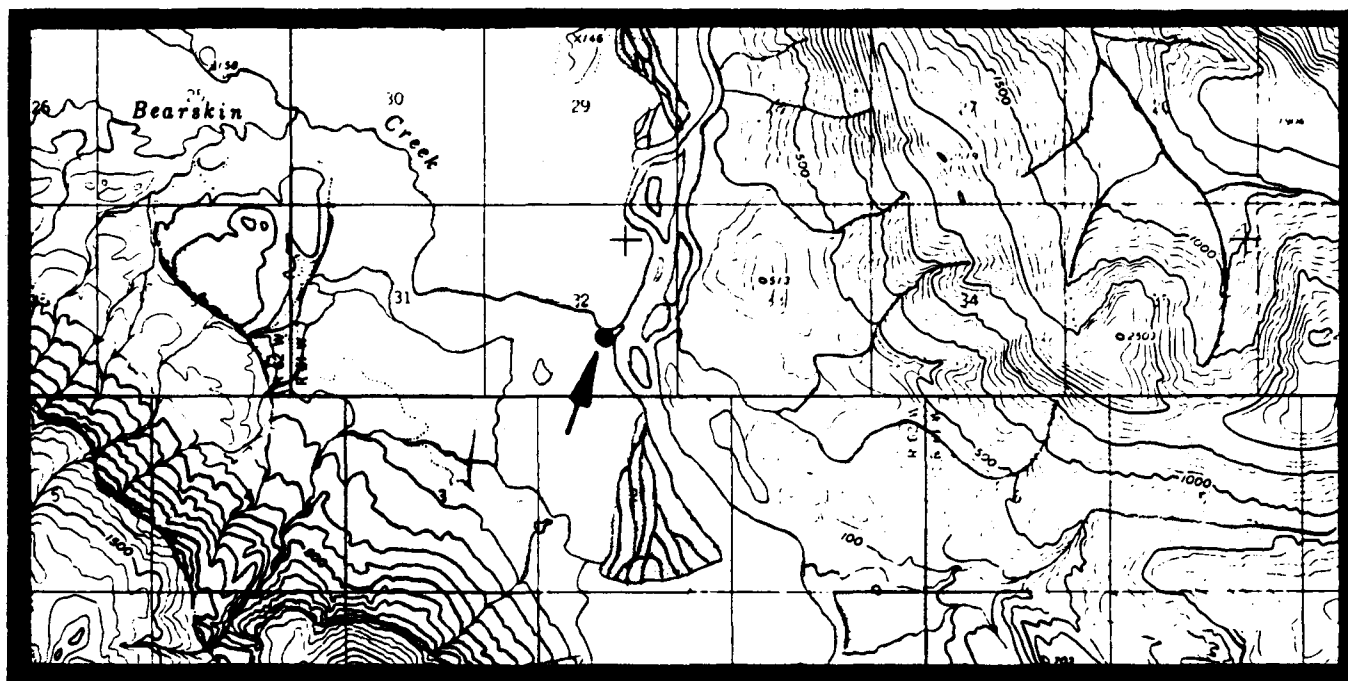
Legal Description: The site is located within the S $\frac{1}{2}$  of Section 32, Township 44S, Range 61W, Seward Meridian.

Acreage: 5 acres

Purpose: For use as a campsite, a floatplane and boat landing area, and access to sportfishing and bear hunting.

Source: Jim Faro, ADF&G, March 4, 1983

Map:



CHIGNIK B-3

**CHIGNIK R-12**  
**(Black Lake)**

General Location: The site is located near the outlet of Black Lake.

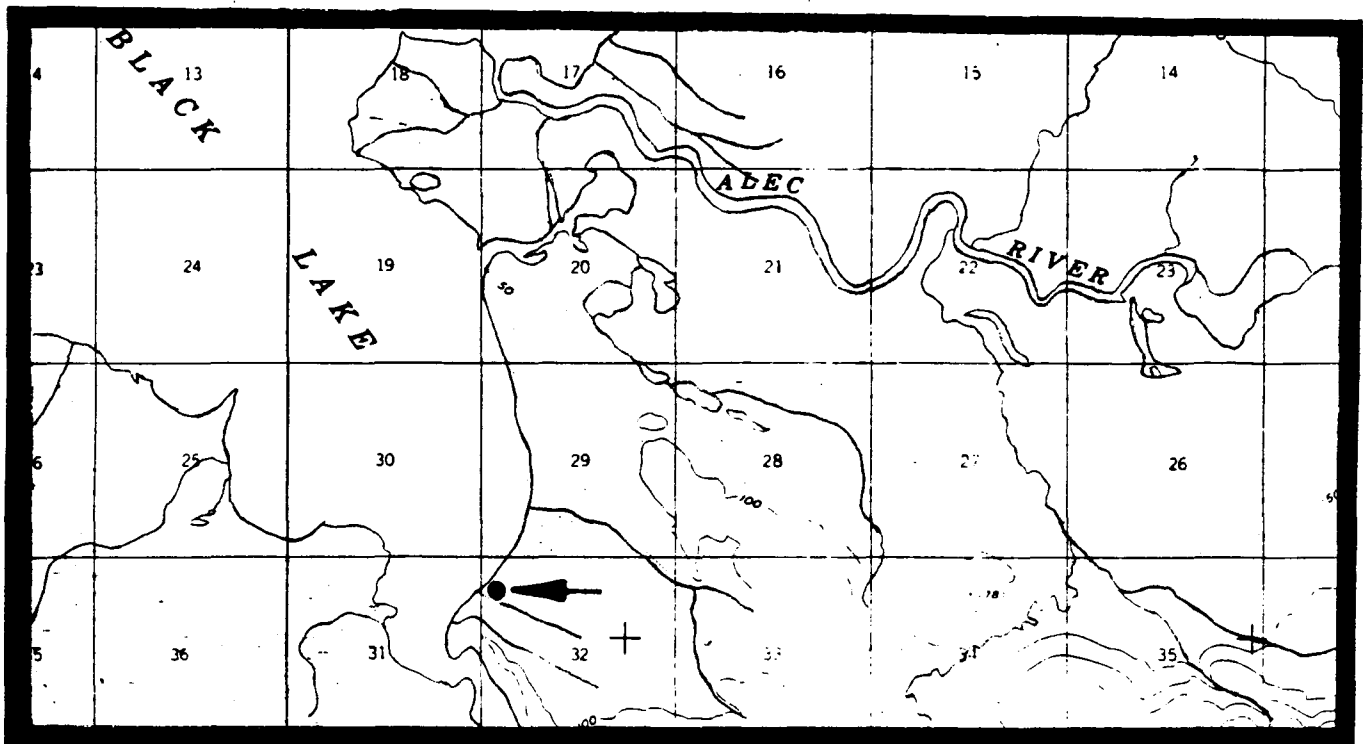
Legal Description: The site is located within the NW $\frac{1}{4}$  of Section 32, Township 43S, Range 61W, Seward Meridian.

Acreage: 5 acres

Purpose: For use as a campsite, a floatplane and boat landing area, and access to sportfishing and bear hunting.

Source: Jim Faro, ADF&G, March 4, 1983

Map:



**CHIGNIK B-3**

CHIGNIK R-13  
(Alec River)

General Location: The site is located east of Black Lake and south of Alec River.

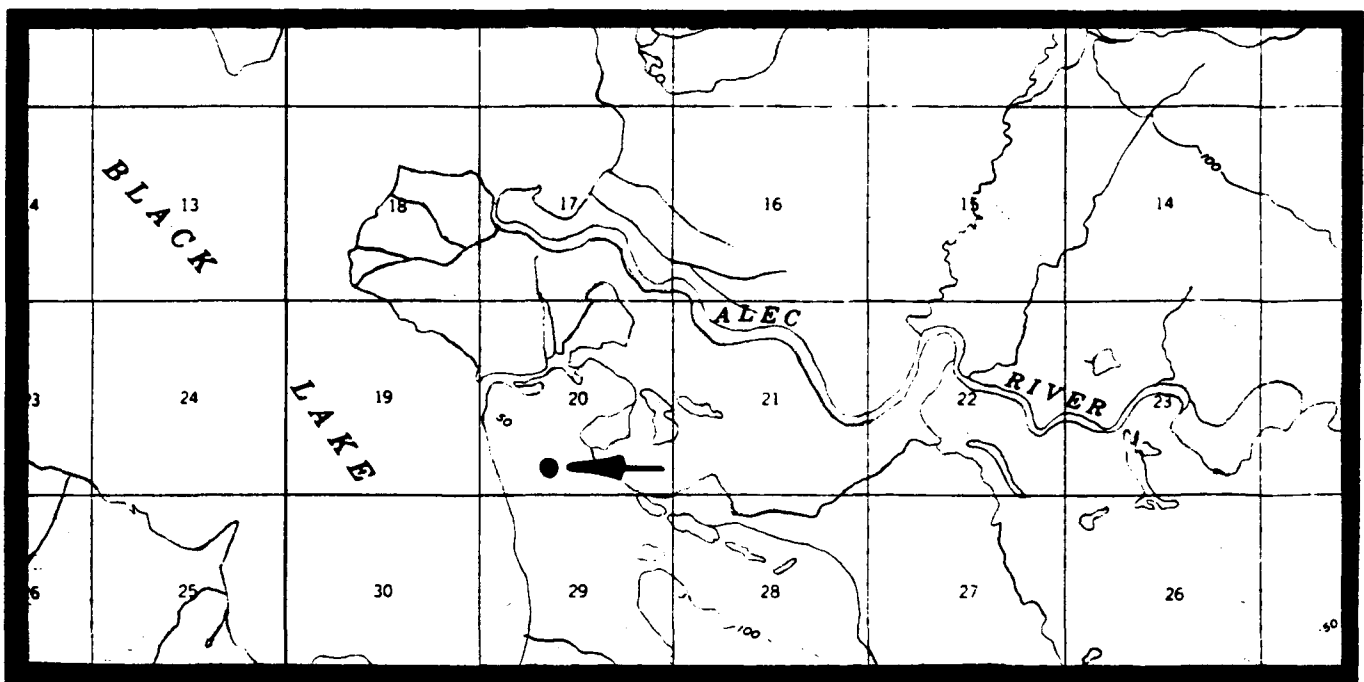
Legal Description: The site is located within the S $\frac{1}{2}$  of Section 20, Township 43S, Range 61W, Seward Meridian.

Acreage: 5 acres for a campsite, and 10 acres for a landing area.

Purpose: For use as a campsite, a wheel plane landing area, and access to hunting (bear, moose, and ptarmigan).

Source: Jim Faro, ADF&G, March 4, 1983

Map:



CHIGNIK B-3



**CHIGNIK R-14**  
(Black Lake)

General Location: The site is located on the sand dunes and cinder patches north and east of Black Lake.

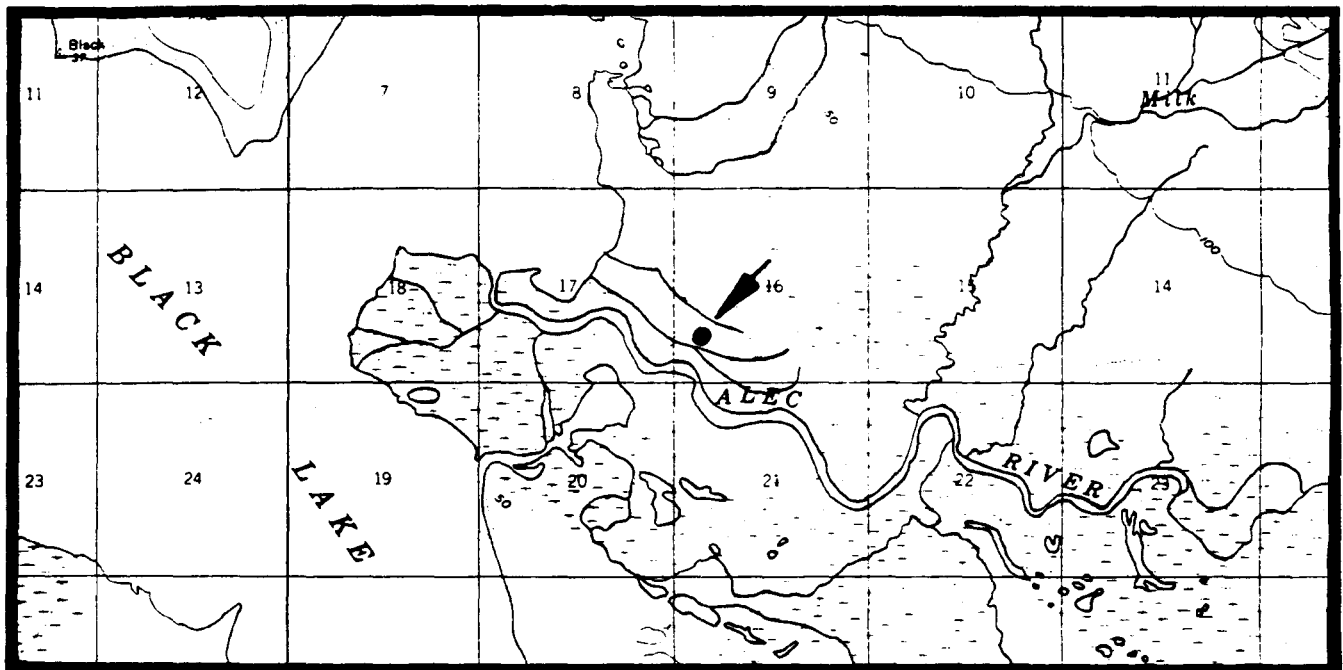
Legal Description: The site is located within Section 16, Township 43S, Range 61W, Seward Meridian.

Acreage: 5 acres

Purpose: For use as a landing area and access to hunting.

Source: Jim Faro, ADF&G, April 11, 1984

Map:



CHIGNIK C-2

CHIGNIK R-15  
(Rapid Creek)

General Location: The site is located on Rapid Creek, north of Crab Glacier.

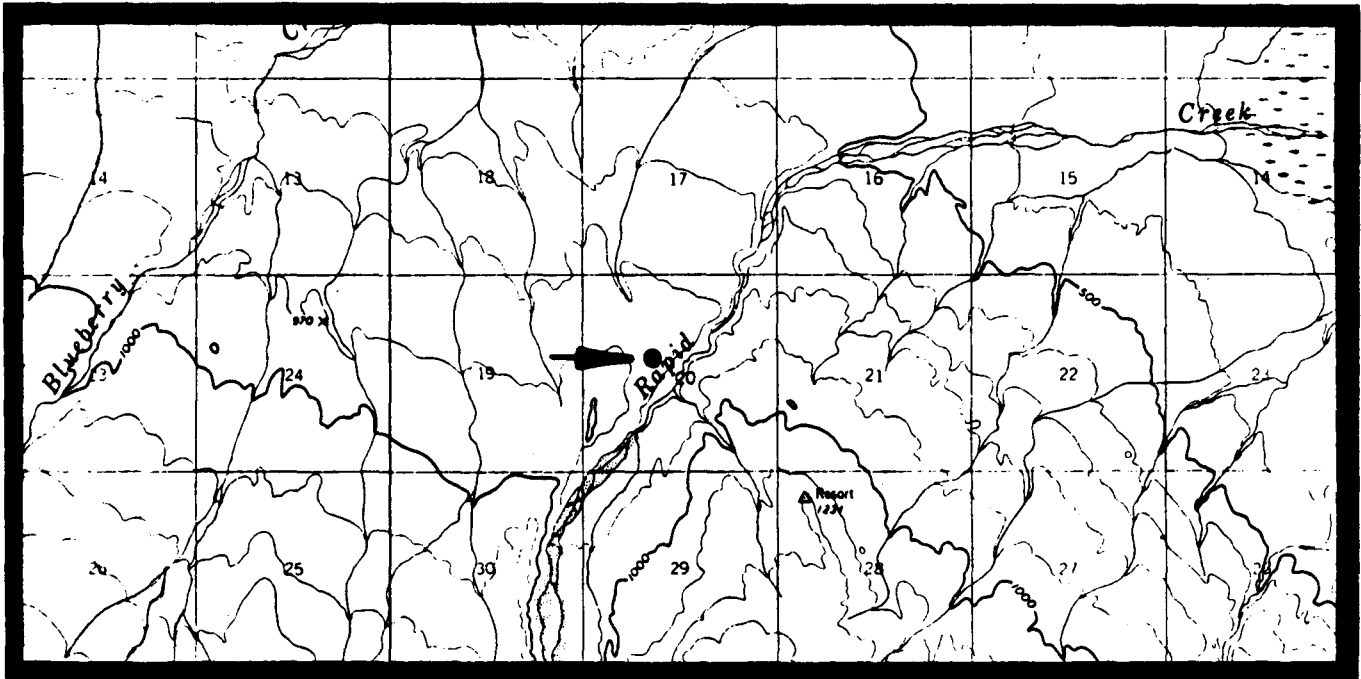
Legal Description: The site is located within Section 20, Township 44S, Range 63W, Seward Meridian.

Acreage: 5 acres for a campsite, 10 acres for a landing area.

Purpose: For use as a campsite, a landing area, and access to bear hunting.

Source: Jim Faro, ADF&G, March 4, 1983

Map:



CHIGNIK B-4

**CHIGNIK R-16**  
**(Ocean River)**

General Location: The site is located near the confluence of Ocean River and Fracture Creek.

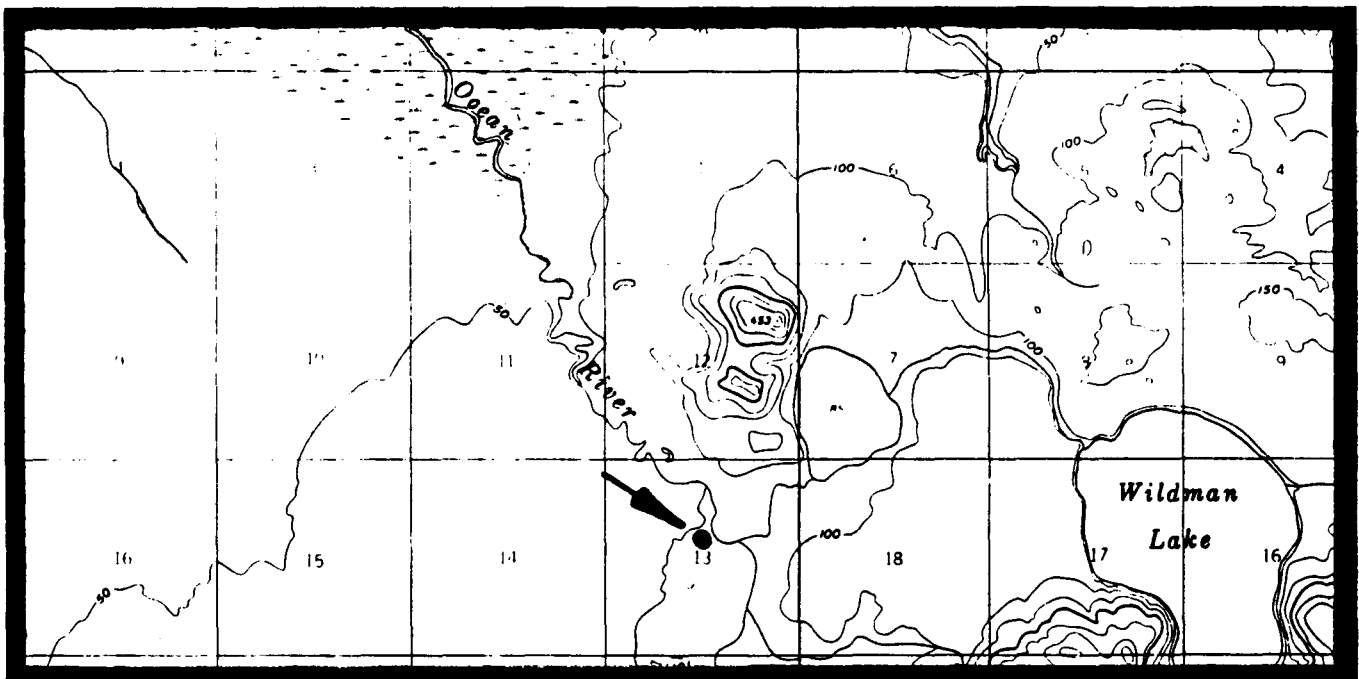
Legal Description: The site is located within Section 13, Township 43S, Range 67W, Seward Meridian.

Acreage: 5 acres for a campsite, and 20 acres for a landing area.

Purpose: For use as a campsite, a landing area, and access to sportfishing and hunting (bear, caribou, moose, and ptarmigan).

Source: Jim Faro, ADF&G, March 4, 1983

Map:



**CHIGNIK B-6**

**CHIGNIK R-17**  
**(Cape Seniavin)**

General Location: The site is located south of Cape Seniavin near the mouth of Muddy River.

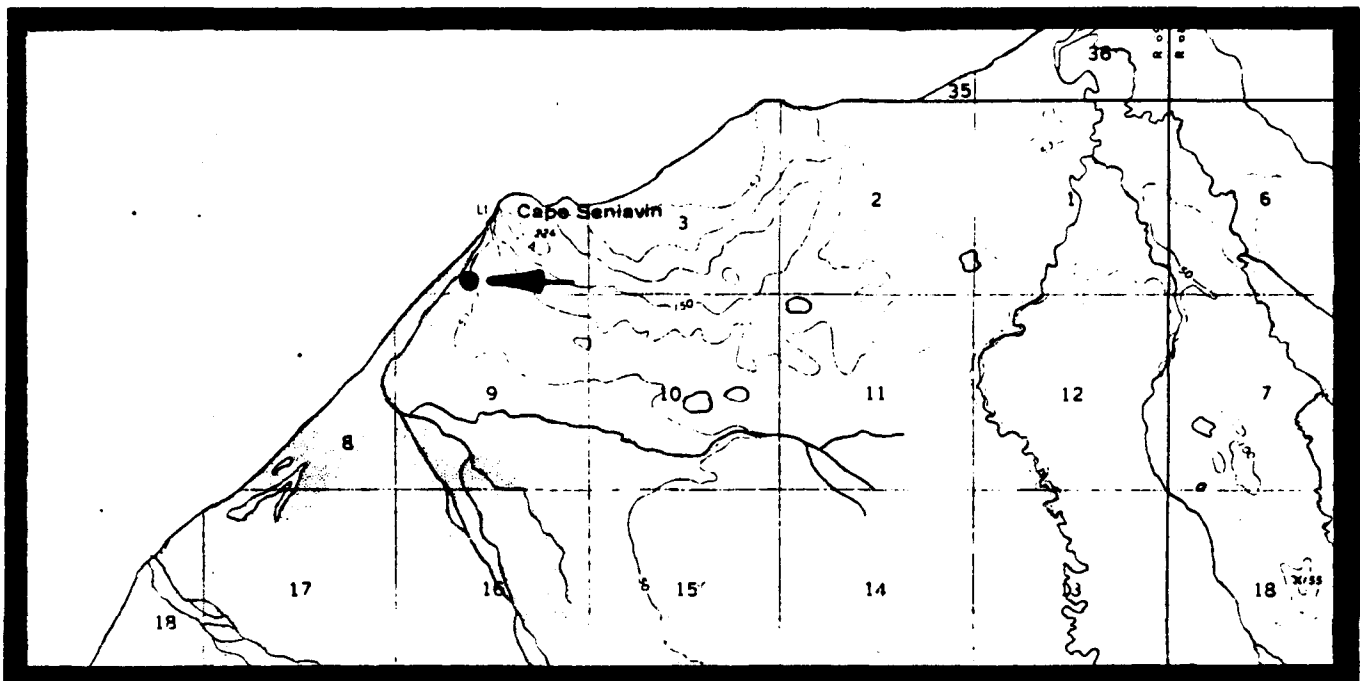
Legal Description: The site is located within the SW $\frac{1}{4}$  of Section 4, Township 44S, Range 69W, Seward Meridian.

Acreage: 5 acres

Purpose: For use as a campsite, an intertidal landing area, and access to wildlife observations (seabirds and walrus) and beachcombing.

Source: Jim Faro, ADF&G, March 4, 1983

Map:



**CHIGNIK B-7**

CHIGNIK R-18  
(Kujulik Bay)

General Location: The site is located near the northwest end of Kujulik Bay.

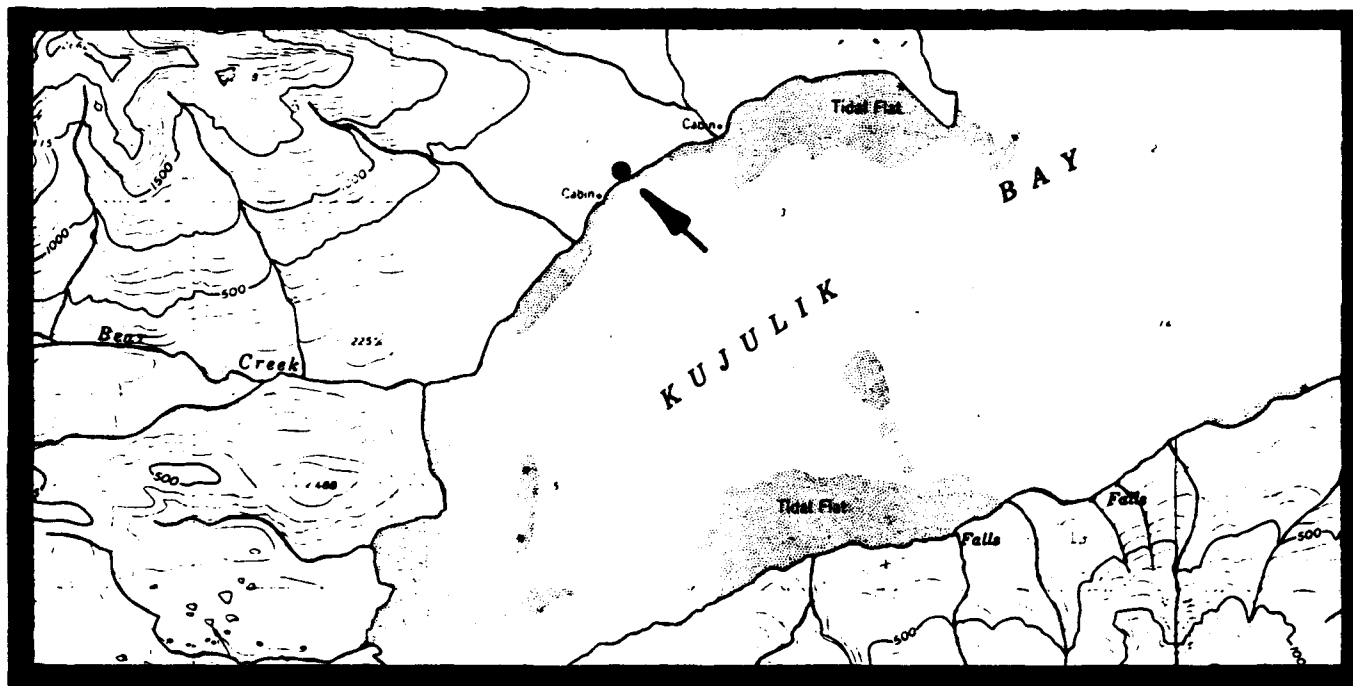
Legal Description: The site is located within the SW $\frac{1}{4}$  of Section 3, Township 42S, Range 56W, Seward Meridian.

Acreage: 5 acres

Purpose: For use as a campsite, a beach landing area, and access to hunting and clam digging.

Source: Jim Faro, ADF&G, March 18, 1983

Map:



CHIGNIK C-1

CHIGNIK R-19  
(Hook Bay)

General Location: The site is located on the northwest end of Hook Bay.

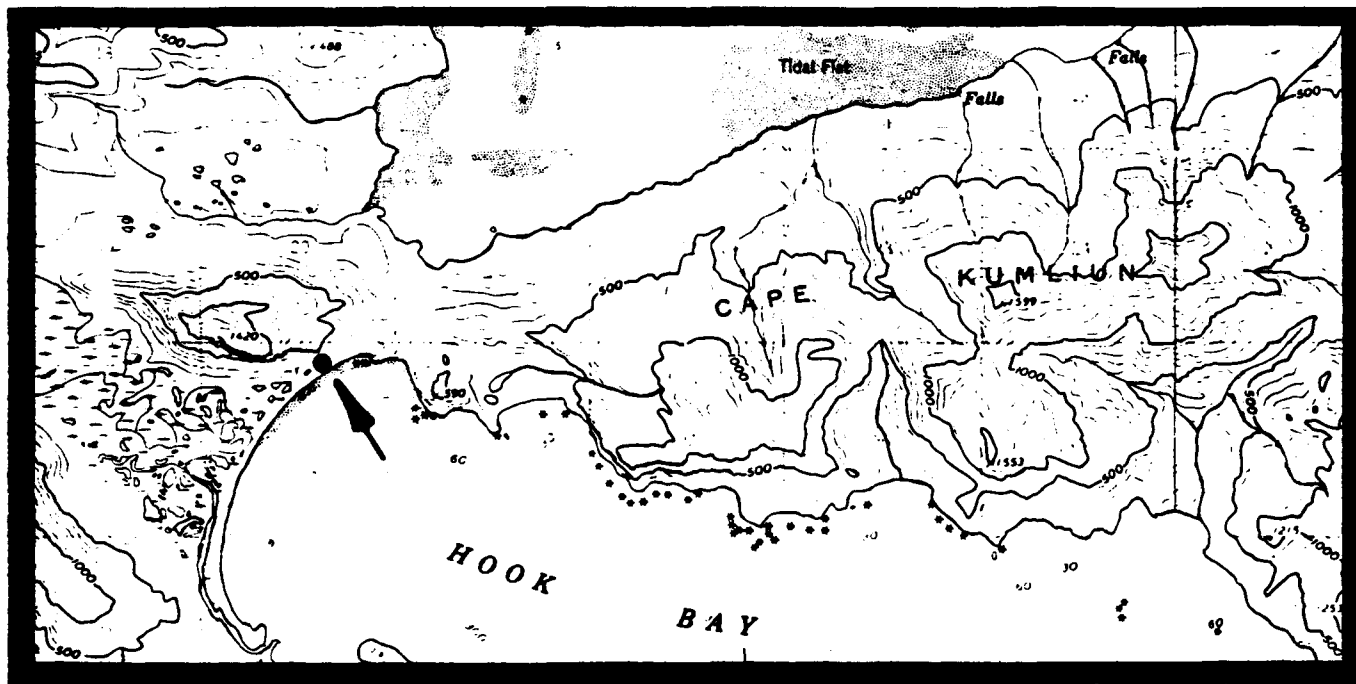
Legal Description: The site is located within Section 29, Township 42S, Range 56W, Seward Meridian.

Acreage: 5 acres

Purpose: For use as a campsite, a beach landing area, and access to hunting and some sportfishing.

Source: Jim Faro, ADF&G, March 18, 1983

Map:



CHIGNIK C-1

CHIGNIK R-20  
(Plenty Bear Creek)

General Location: The site is located on Plenty Bear Creek.

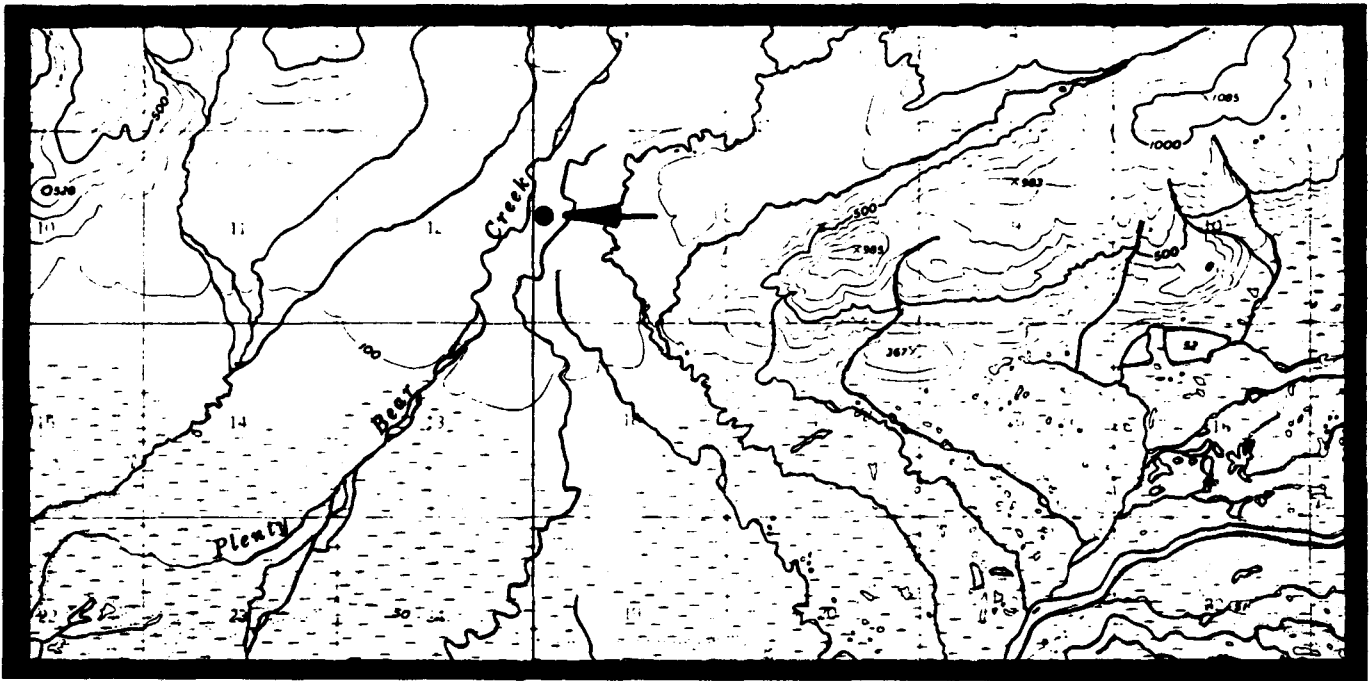
Legal Description: The site is located within Section 7, Township 40S, Range 56W, Seward Meridian.

Acreage: 10 acres for a landing site.

Purpose: For use as a landing area and access to bear hunting.

Source: Jim Faro, ADF&G, March 18, 1983

Map:



CHIGNIK C-1

CHIGNIK R-21  
(Braided Creek)

General Location: The site is located east of Braided Creek.

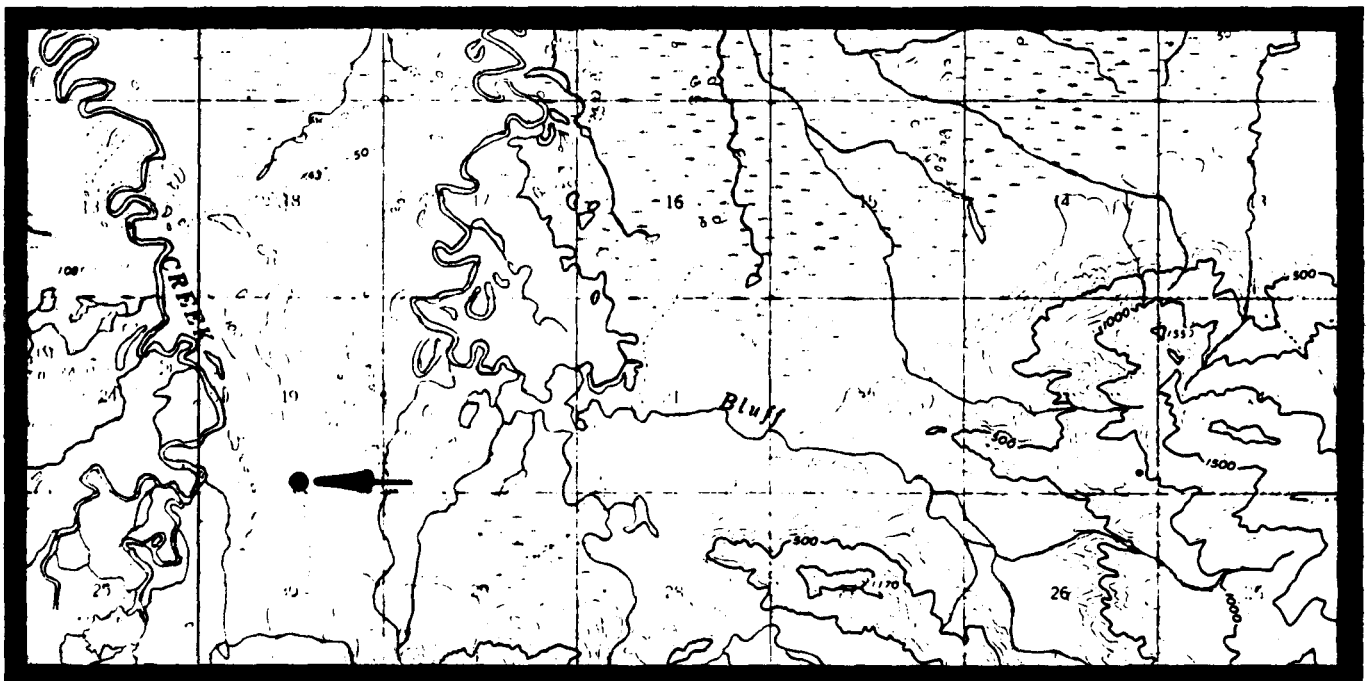
Legal Description: The site is located within the S $\frac{1}{2}$  of Section 19, Township 41S, Range 58W, Seward Meridian.

Acreage: Access to existing landing strip and a 25-foot wide access trail from the landing area to an old mine site, and along existing trail to Landlocked Creek.

Purpose: For use as a landing area, and access to sportfishing, and hunting (moose, bear, and caribou).

Source: Jim Faro, ADF&G, March 18, 1983

Map:



CHIGNIK C-2



CHIGNIK R-22  
(Meshik River)

General Location: The site is located on Scottys Island and along the shore of the Meshik River.

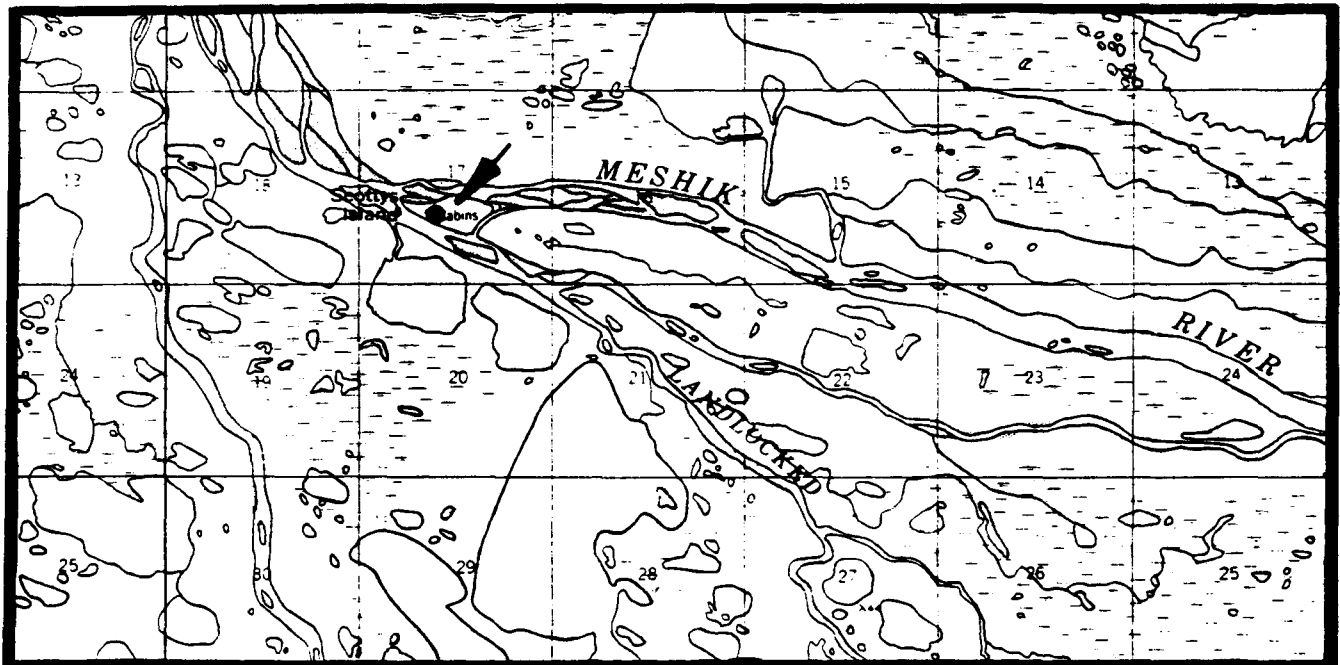
Legal Description: The site is located within Section 17, Township 40S, Range 58W, Seward Meridian.

Acreage: 5 acres

Purpose: For use as a campsite, wheeled and floatplane landing areas, and access to hunting of moose, bear, and caribou.

Source: Jim Faro, ADF&G, April 11, 1984.

Map:



CHIGNIK C-2

**CHIGNIK R-23**  
**(Crater Creek)**

General Location: The site is located on an unnamed stream east of Crater Creek, which flows into Black Lake.

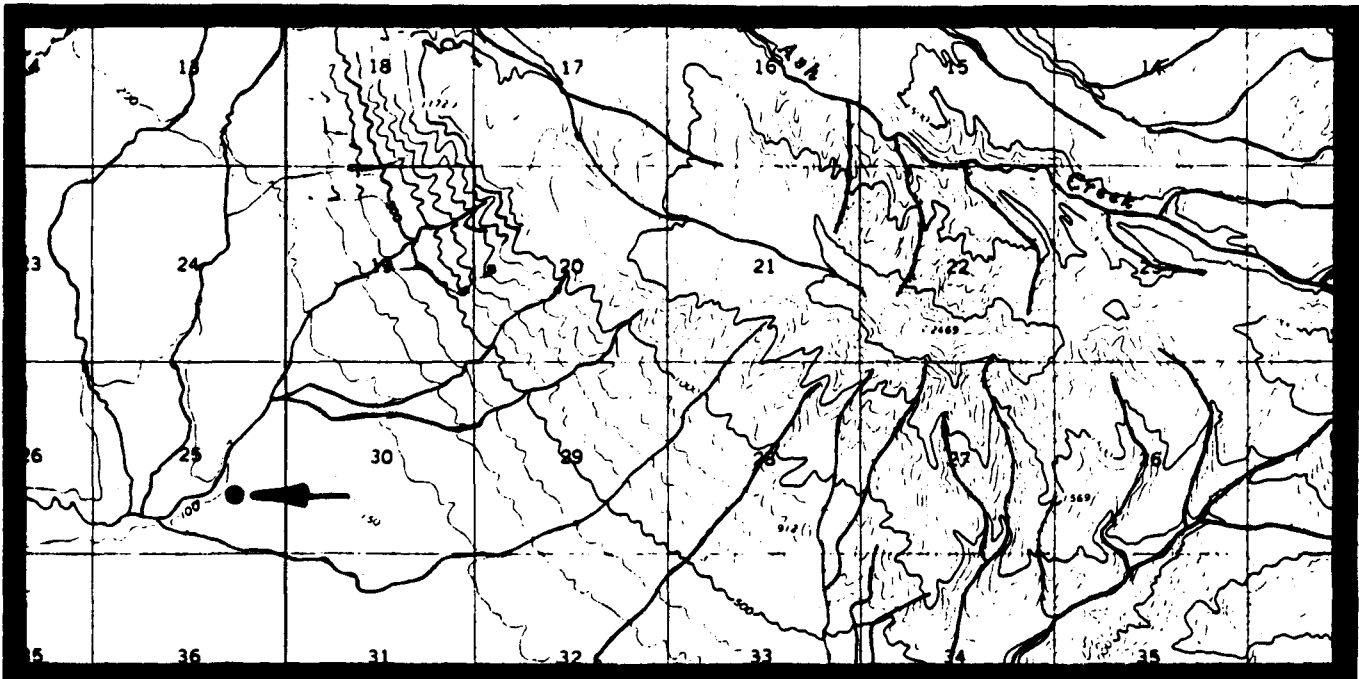
Legal Description: The site is located within the SE $\frac{1}{4}$  of Section 25, Township 42S, Range 62W, Seward Meridian.

Acreage: 5 acres for a campsite, and 10 acres for a natural pumice landing strip.

Purpose: For use as a campsite, a landing area, and access to hunting and sportfishing.

Source: Jim Faro, ADF&G, March 18, 1983

Map:



**CHIGNIK C-3**

CHIGNIK R-24  
(The Garden Wall)

General Location: The site is located east of Wind Creek.

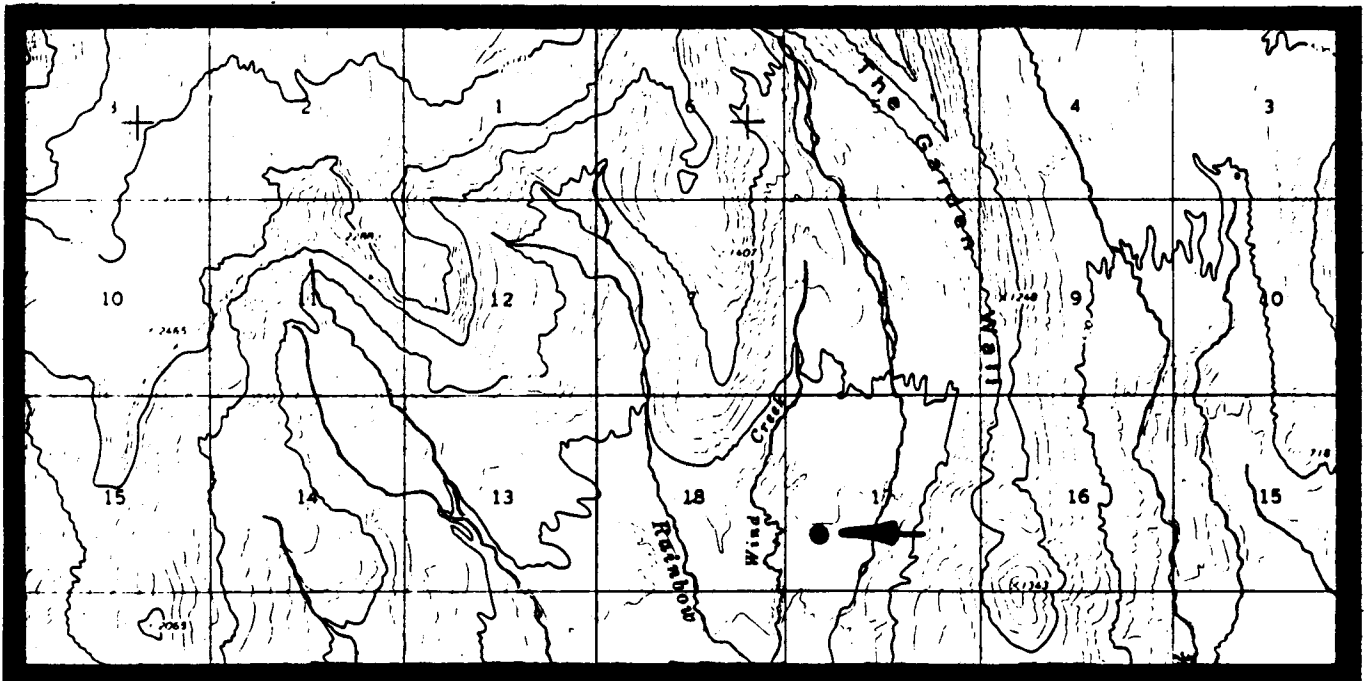
Legal Description: The site is located within the SW $\frac{1}{4}$  of Section 17, Township 39S, Range 55W, Seward Meridian.

Acreage: 5 acres for a campsite, and 10 acres for a natural pumice landing strip.

Purpose: For use as a campsite, a landing area, and access to bear hunting.

Source: Jim Faro, ADF&G, March 18, 1983

Map:



CHIGNIK D-1

CHIGNIK R-25  
(Surprise Lake)

General Location: The site is located on the eastern shore of Surprise Lake.

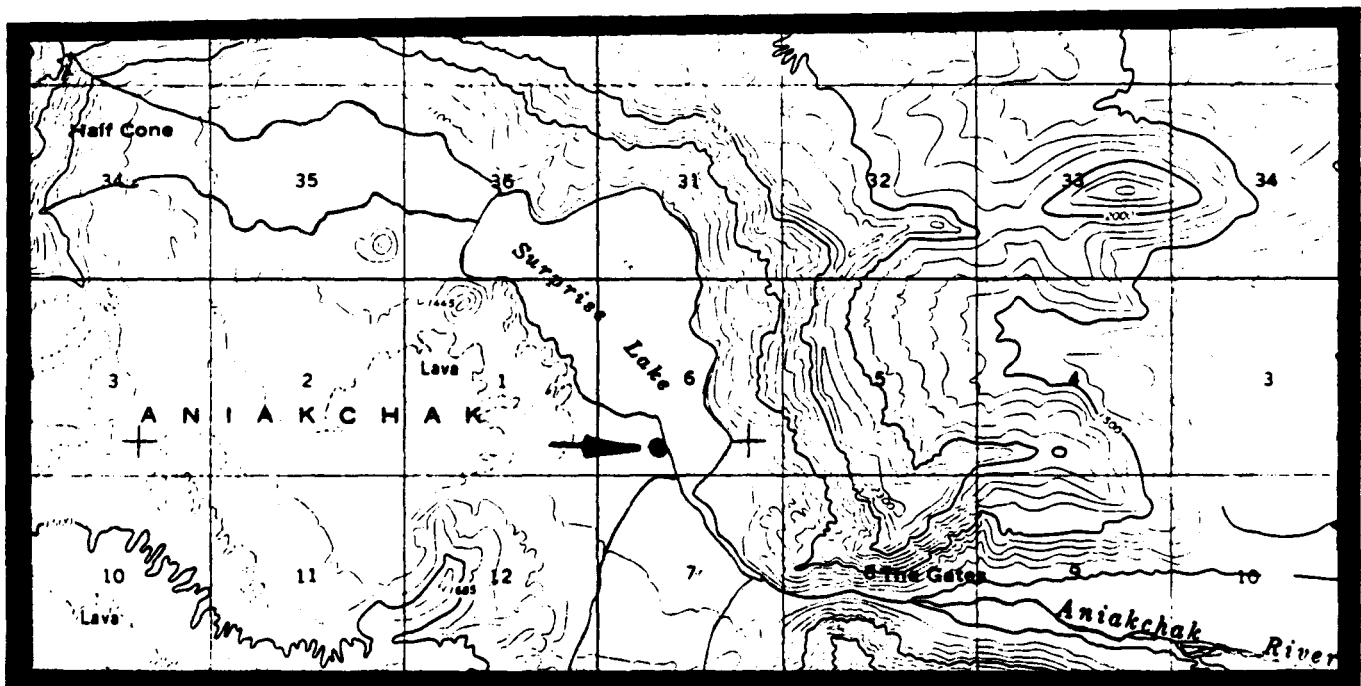
Legal Description: The site is located within Section 6, Township 38S, Range 55W, Seward Meridian.

Acreage: 5 acres for a campsite, a floatplane tie-up area, and access to the Aniakhak River.

Purpose: For use as a campsite, a landing area, and access for sightseeing, float trips, and in the past, hunting.

Source: Jim Faro, ADF&G, March 18, 1983

Map:



CHIGNIK D-1

CHIGNIK R-26  
(Barbara Creek)

General Location: The site is located north of Barbara Creek.

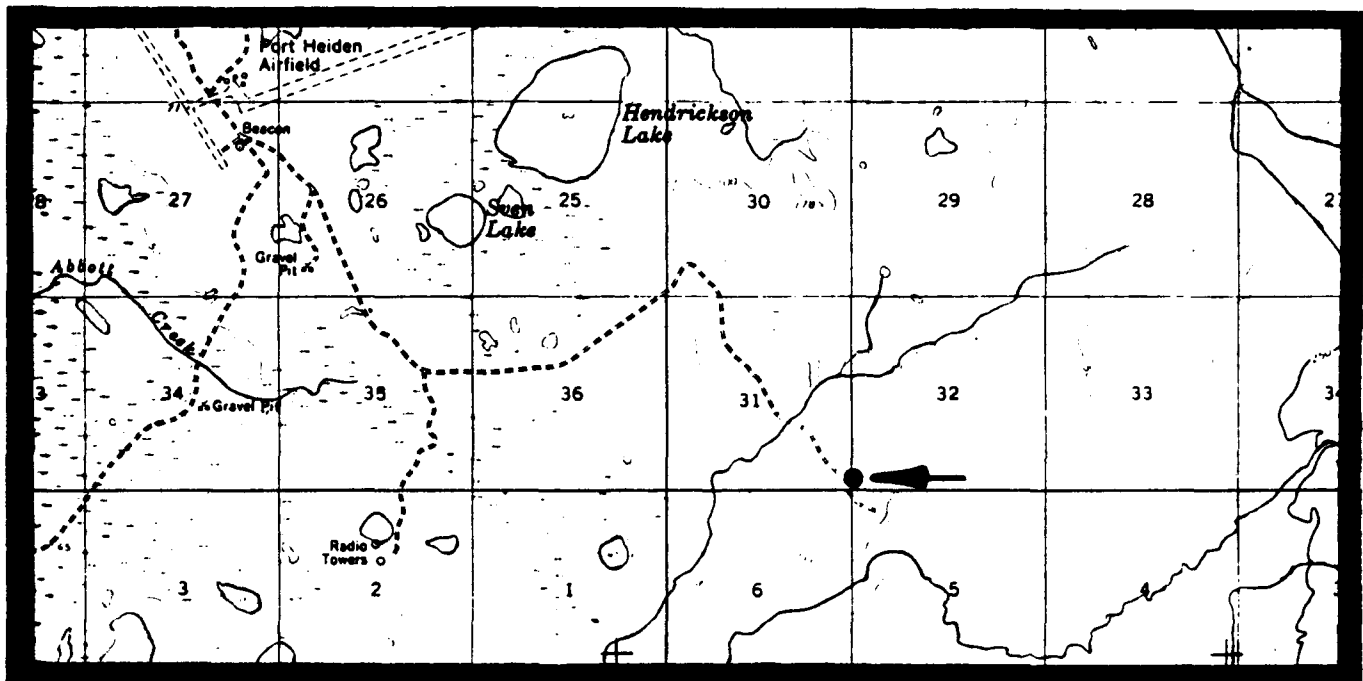
Legal Description: The site is located within Sections 31 and 32, Township 37S, Range 58W, Seward Meridian.

Acreage: 10 acres for a natural pumice landing strip, access on an old military road to Port Heiden, and access on ATV trail from the landing area to the foothills.

Purpose: For use as a landing area, and access to hunting and fishing.

Source: Jim Faro, ADF&G, March 18, 1983

Map:



CHIGNIK D-2

CHIGNIK R-27  
(Strogonof Point)

General Location: The site is located west of Strogonof Point.

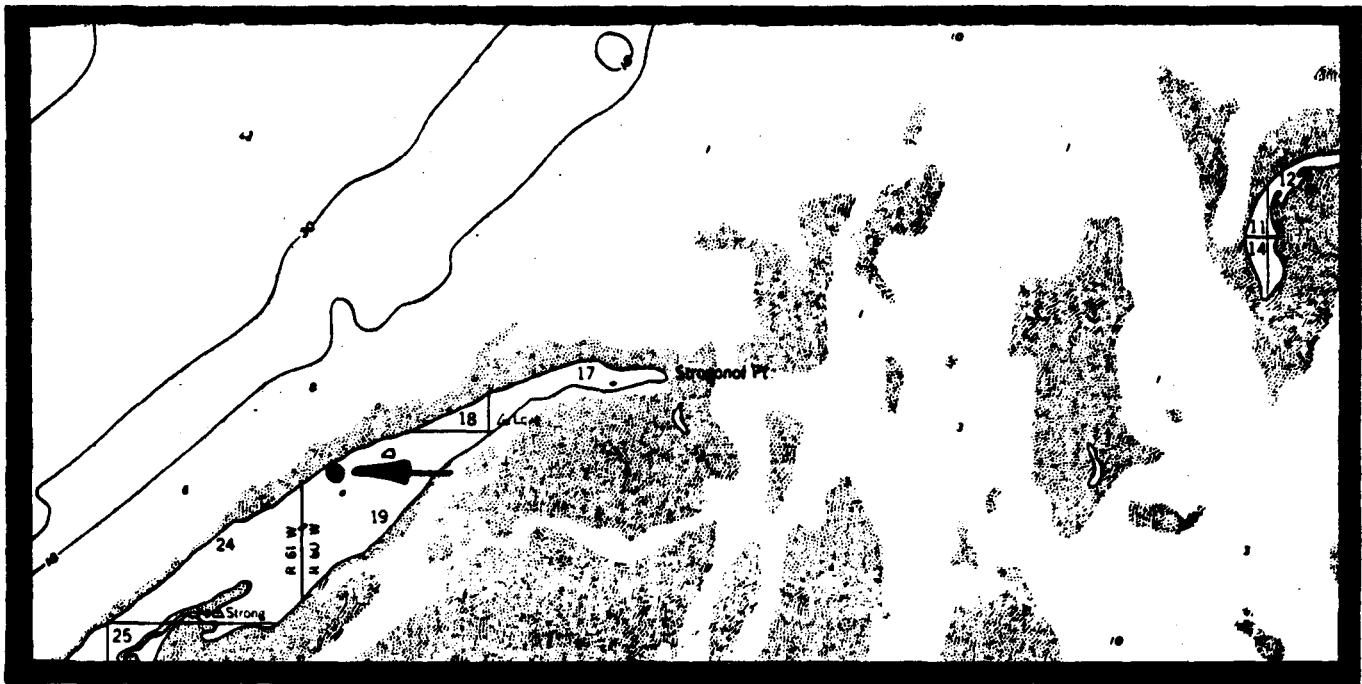
Legal Description: The site is located within the NW $\frac{1}{4}$  of Section 19, Township 38S, Range 60W, Seward Meridian.

Acreage: 5 acres

Purpose: For use as a campsite, a beach landing area, and access to waterfowl hunting, wildlife observations, and beachcombing.

Source: Jim Faro, ADF&G, March 18, 1983

Map:



CHIGNIK D-3



TABLE 33.  
RECREATIONAL ACCESS SITES  
SUTWIK ISLAND QUADRANGLE

---

<u>NUMBER</u>	<u>SITE NAME</u>	<u>CONTACT</u>
R-1	Kujulik Bay	Jim Faro
R-2	Nakalilok Bay	Jim Faro
R-3	Long Beach	Jim Faro
R-4	Yantarni Bay	Mark McNay
R-5	Yantarni Creek	Jim Faro
R-6	Amber Bay	Jim Faro
R-7	Aniakchak Bay	Jim Faro
R-9	Aniakchak River	Jim Faro
R-10	Albert Johnson Creek	Jim Faro
R-11	Meshik Lake	Jim Faro





**SUTWIK ISLAND R-1**  
(Kujulik Bay)

General Location: The site is located on the northeast shore of Kujulik Bay.

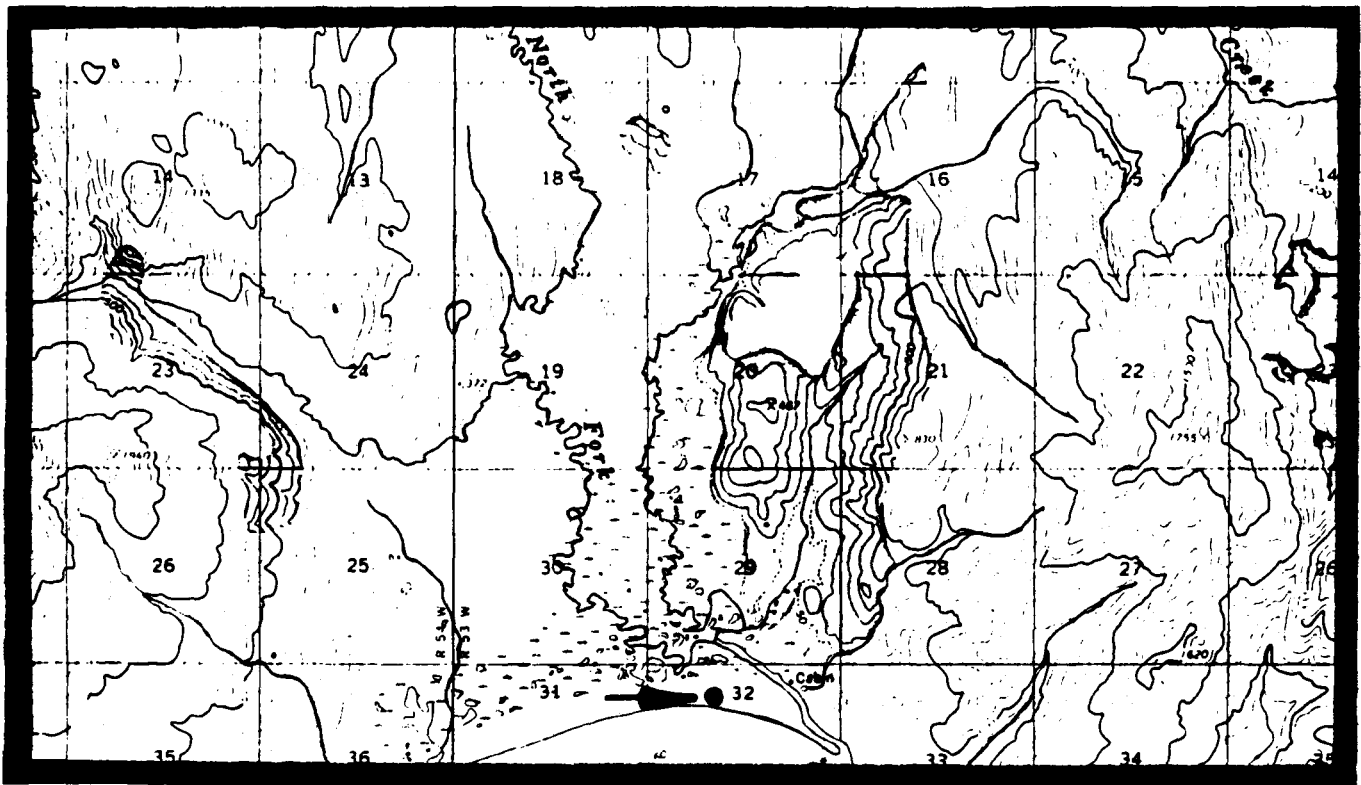
Legal Description: The site is located within the NW¼ of Section 32, Township 40S, Range 53W, Seward Meridian.

Acreage: 5 acres

Purpose: For use as a campsite, a beach landing area, and access to hunting and sportfishing.

Source: Jim Faro, ADF&G, March 18, 1983

Map:



**SUTWIK ISLAND C-6**

**SUTWIK ISLAND R-2  
(Nakalilok Bay)**

General Location: The site is located on the north shore of Nakalilok Bay.

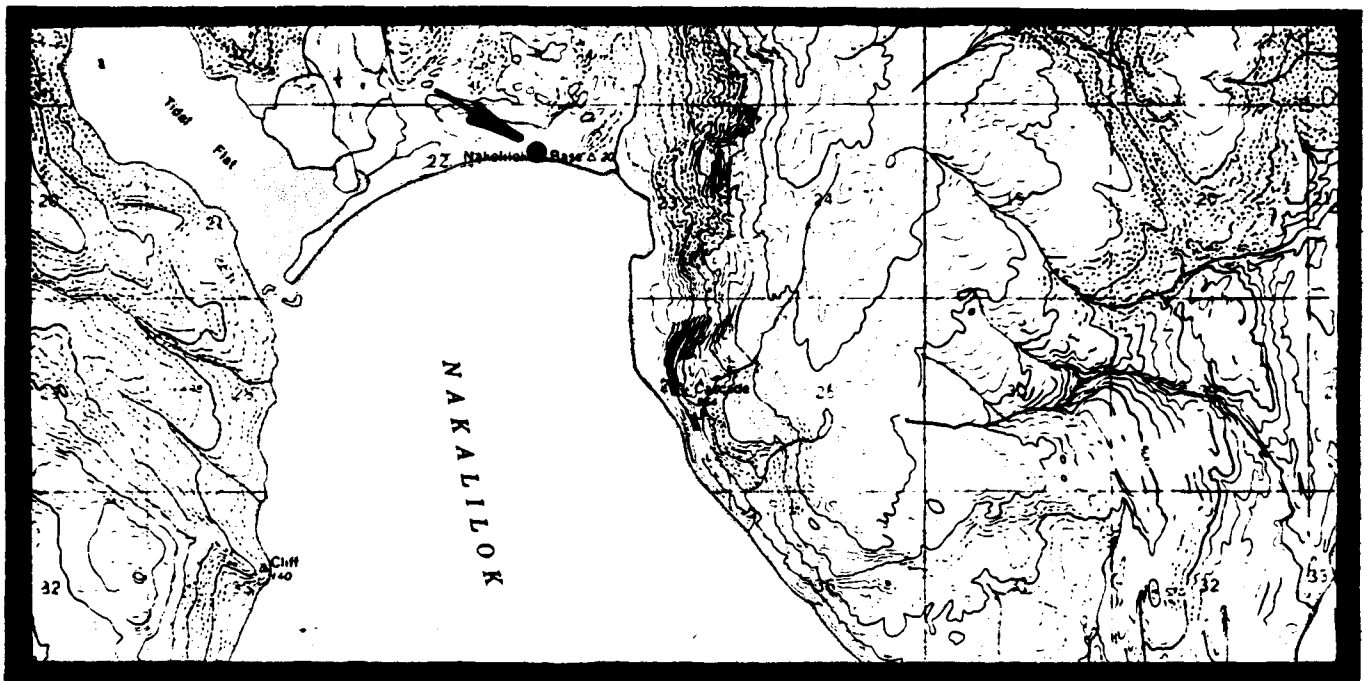
Legal Description: The site is located within Sections 22 and 23, Township 37S, Range 48W, Seward Meridian.

Acreage: 5 acres

Purpose: For use as a campsite, a beach landing area, and access to hunting and some clam digging.

Source: Jim Faro, ADF&G, March 18, 1983

Map:



**SUTWIK ISLAND D-3**

**SUTWIK ISLAND R-3**  
(Long Beach)

General Location: The site is located near the coast about midway between Yantarni and Nakalilok bays.

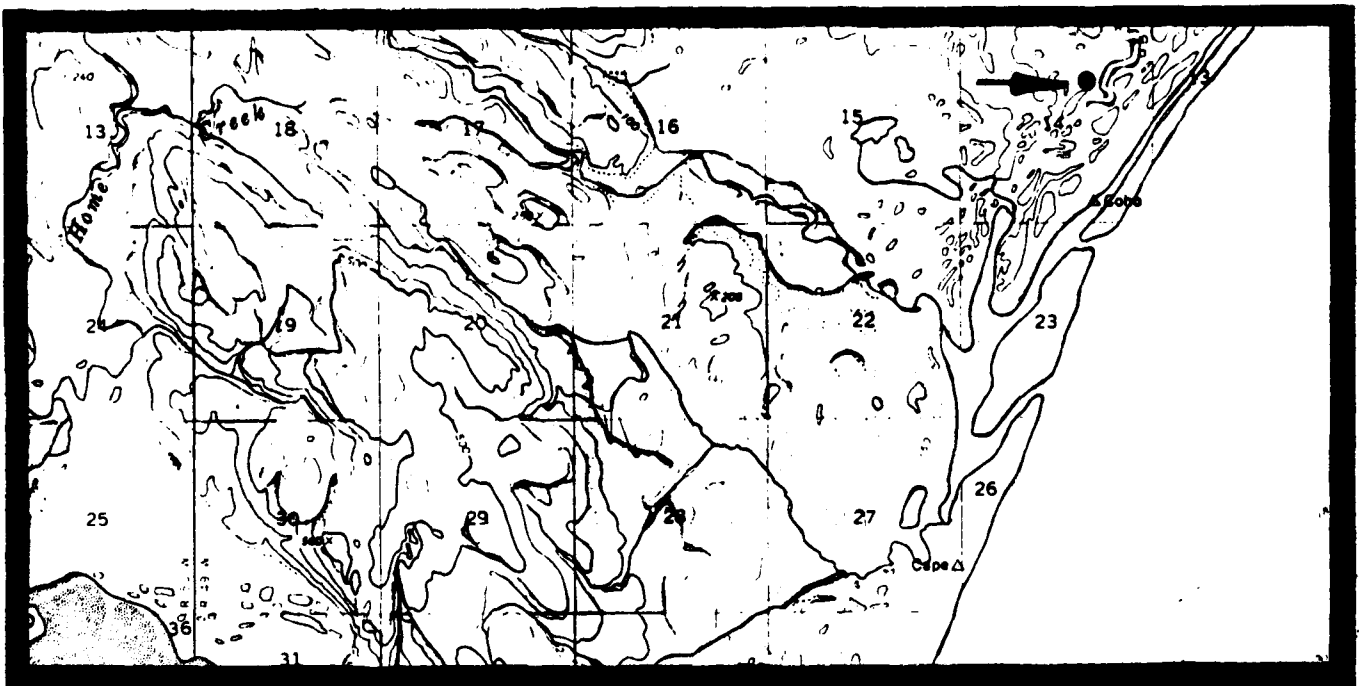
Legal Description: The site is located within the NE $\frac{1}{4}$  of Section 14, Township 38S, Range 49W, Seward Meridian.

Acreage: 5 acres and access to existing airstrip.

Purpose: For use as a campsite, a landing area, and access to hunting, sportfishing, and beachcombing.

Source: Jim Faro, ADF&G, March 18, 1983

Map:



SUTWIK ISLAND D-4

**SUTWIK ISLAND R-4**  
(Yantarni Bay)

General Location: The site is located on the northeast shore of Yantarni Bay.

Legal Description: The site is located within Section 5, Township 39S, Range 49W, Seward Meridian.

Acreage: 5 acres

Purpose: For use as a campsite, a beach landing area, and access to hunting (bear and waterfowl), beachcombing, and clam digging.

Source: Jim Faro, ADF&G, March 18, 1983

Map:



**SUTWIK ISLAND D-4**

**SUTWIK ISLAND R-5**  
**(Yantarnf Bay)**

General Location: The site is located west of the mouth of Yantarni Creek which flows into Yantarni Bay. Yantarni Bay is located on the Pacific side of the Alaska Peninsula, NE of Amber Bay.

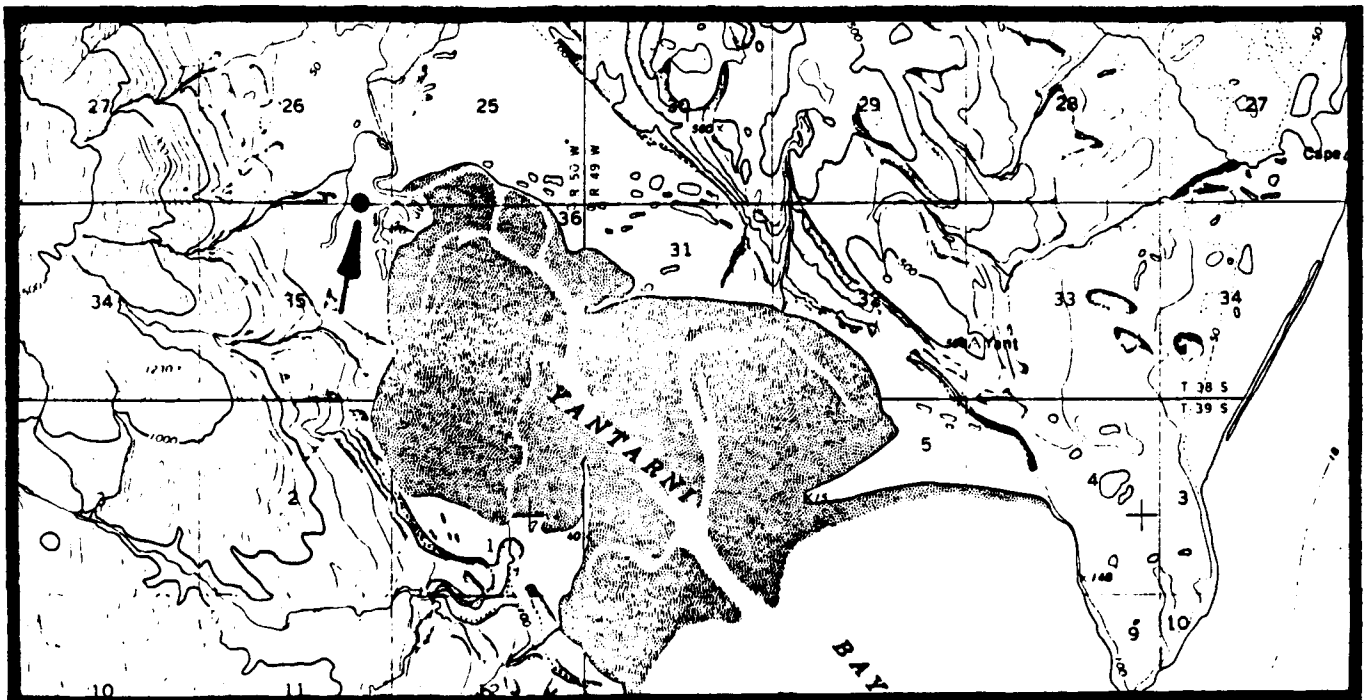
Legal Description: The site is located within Sections 26 and 35, Township 38S, Range 50W, Seward Meridian.

Acreage: 5 acres

Purpose: For use as a campsite, a wheel plane landing area, and access for hunters and recreationists.

Source: Mark McNay, ADF&G, April 5, 1983

Map:



**SUTWIK ISLAND D-4**

**SUTWIK ISLAND R-6**  
(Yantarni Creek)

General Location: The site is located on the west bank of Yantarni Creek.

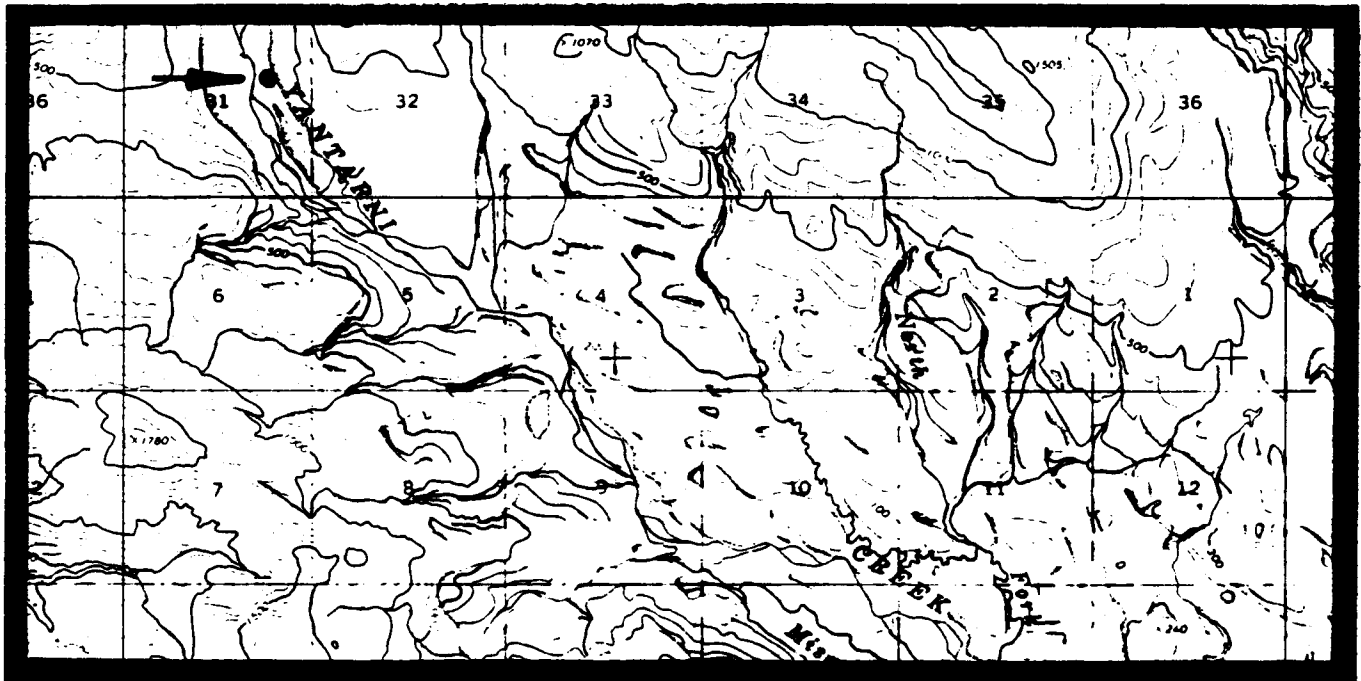
Legal Description: The site is located within Section 31, Township 37S, Range 50W, Seward Meridian.

Acreage: 5 acres

Purpose: For use as a campsite, a gravel landing area, and access to hunting (bear and some moose).

Source: Jim Faro, ADF&G, March 18, 1983

Map:



**SUTWIK ISLAND D-4**

**SUTWIK ISLAND R-7**  
(Amber Bay)

General Location: The site is located on the north shore of Amber Bay.

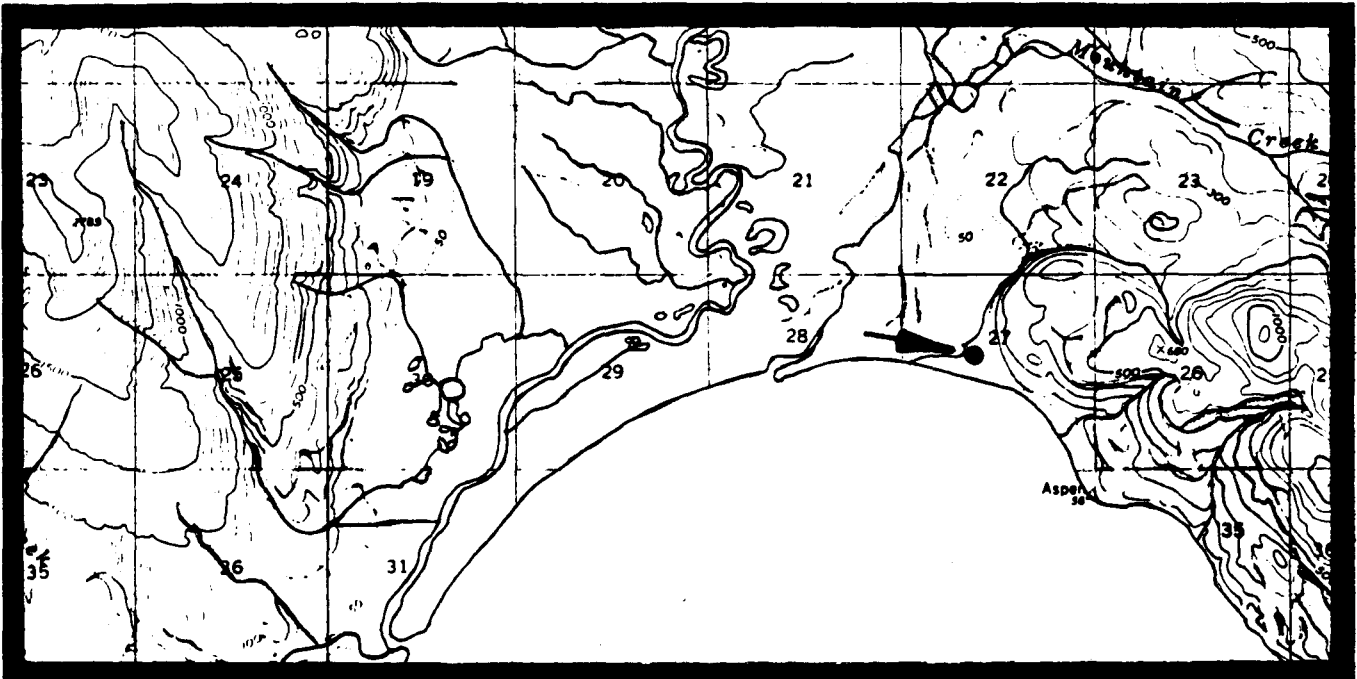
Legal Description: The site is located within Section 27, Township 38S, Range 51W, Seward Meridian.

Acreage: 5 acres and a 25-foot wide access trail to an unnamed creek.

Purpose: For use as a campsite, a beach landing area, and access to fishing, hunting, clam digging, and beachcombing.

Source: Jim Faro, ADF&G, March 18, 1983

Map:



**SUTWIK ISLAND D-5**



**SUTWIK ISLAND R-8**  
(Aniakchak Bay)

General Location: The site is located near the tidal flats of Aniakchak Bay.

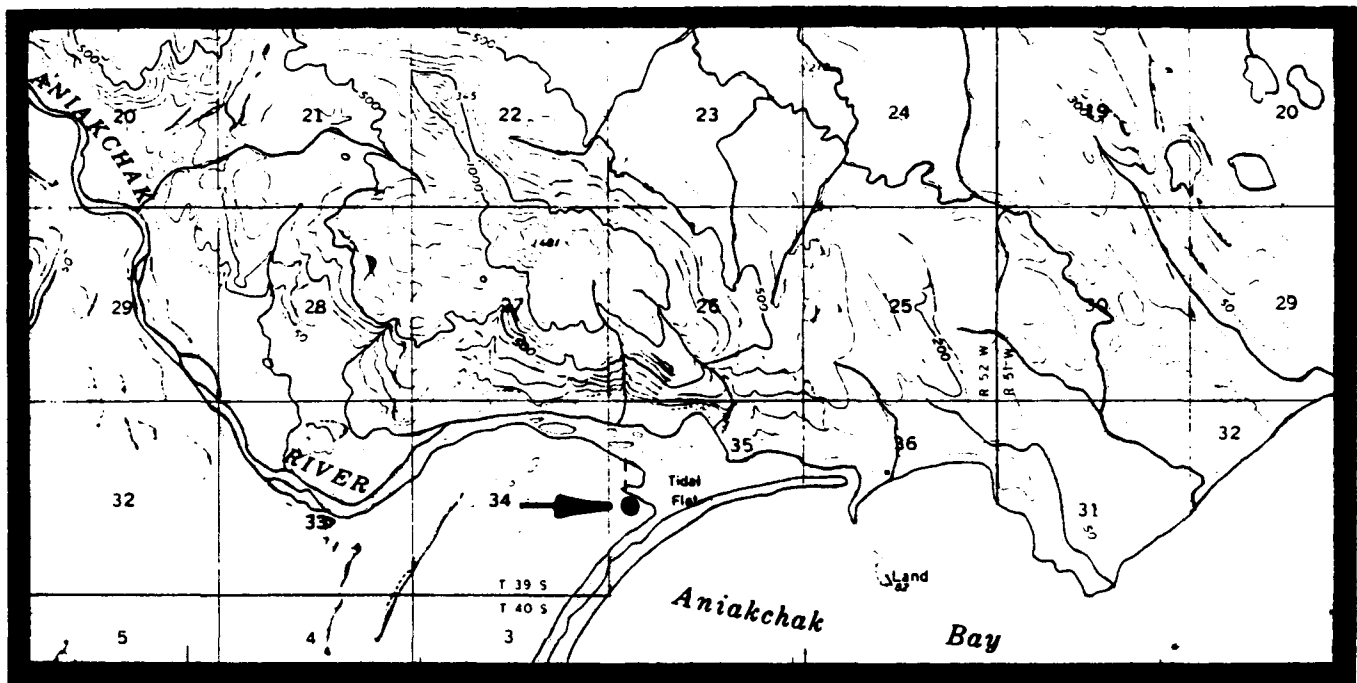
Legal Description: The site is located within the W $\frac{1}{2}$  of Section 35, Township 39S, Range 52W, Seward Meridian.

Acreage: 5 acres, and a 25-foot wide access trail to Aniakchak River.

Purpose: For use as a campsite, a take-out point for float trips, and access to hunting, fishing, and beachcombing.

Source: Jim Faro, ADF&G, March 18, 1983

Map:



**SUTWIK ISLAND D-5**

**SUTWIK ISLAND R-9**  
(Aniakchak River)

General Location: The site is located north of Aniakchak River and east of the North Fork.

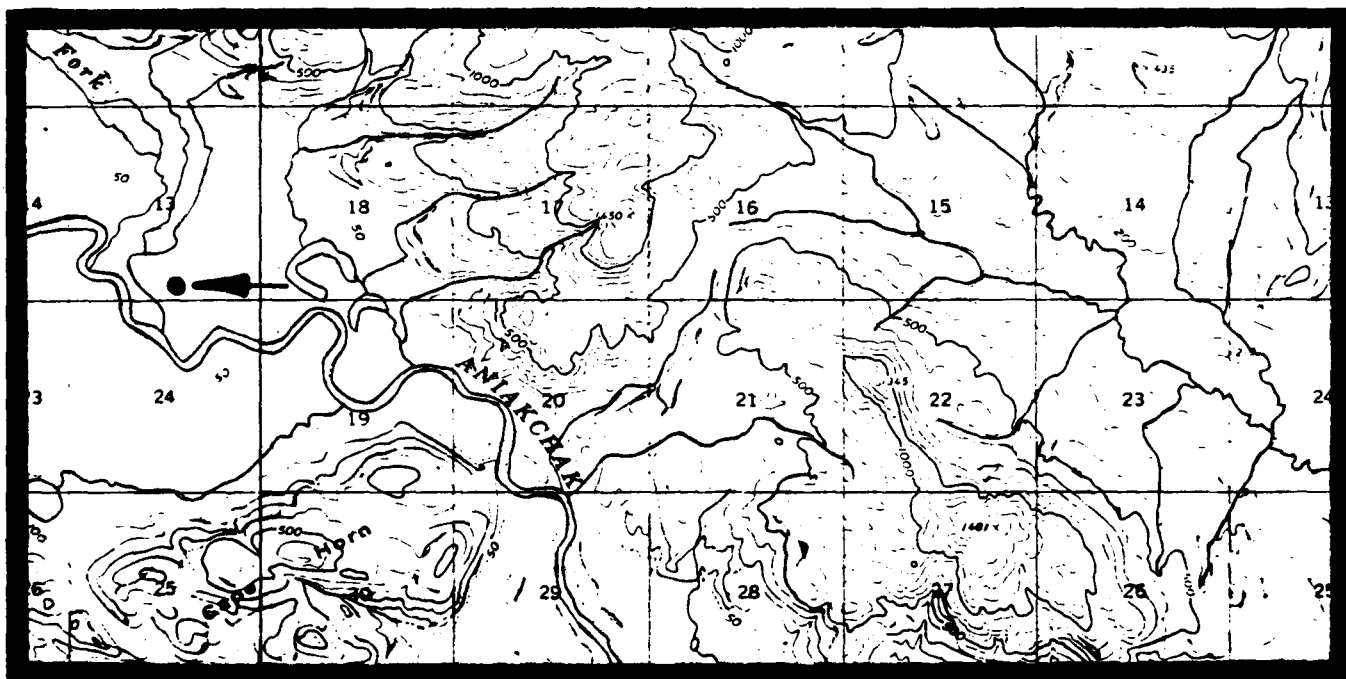
Legal Description: The site is located within Sections 13 and 24, Township 39S, Range 53W, Seward Meridian.

Acreage: 5 acres for a campsite, 10 acres for a natural pumice landing strip, and a 25-foot wide access trail to Aniakchak River.

Purpose: For use as a campsite, a landing area, and access to hunting, sportfishing, and float trips (pick-up and drop off point).

Source: Jim Faro, ADF&G, March 18, 1983

Map:



**SUTWIK ISLAND D-5**

**SUTWIK ISLAND R-10**  
(Albert Johnson Creek)

General Location: The site is located on the north shore of Albert Johnson Creek.

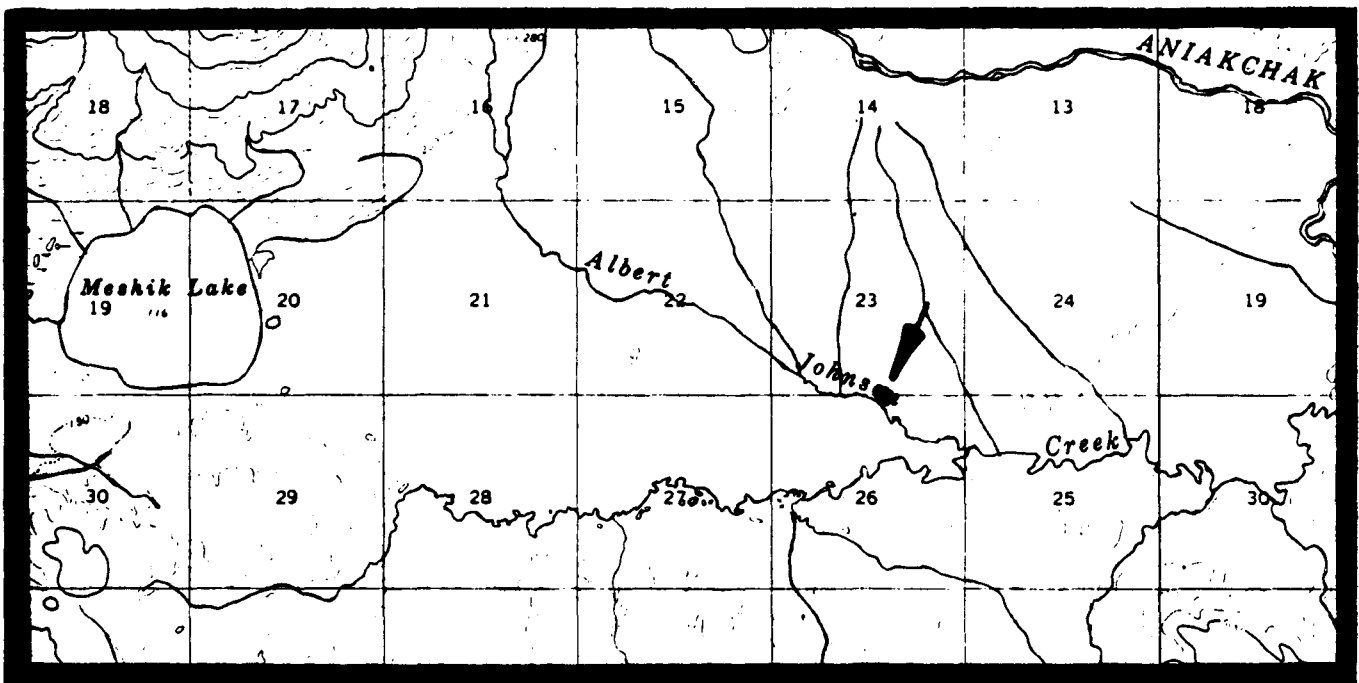
Legal Description: The site is located within Sections 23 and 26, Township 39S, Range 54W, Seward Meridian.

Acreage: 5 acres for a campsite, and 10 acres for a natural pumice landing strip.

Purpose: For use as a campsite, a landing area, and access to hunting.

Source: Jim Faro, ADF&G, March 18, 1983

Map:



SUTWIK ISLAND D-6

**SUTWIK ISLAND R-11**  
**(Meshik Lake)**

General Location: The site is located to the east of Meshik Lake.

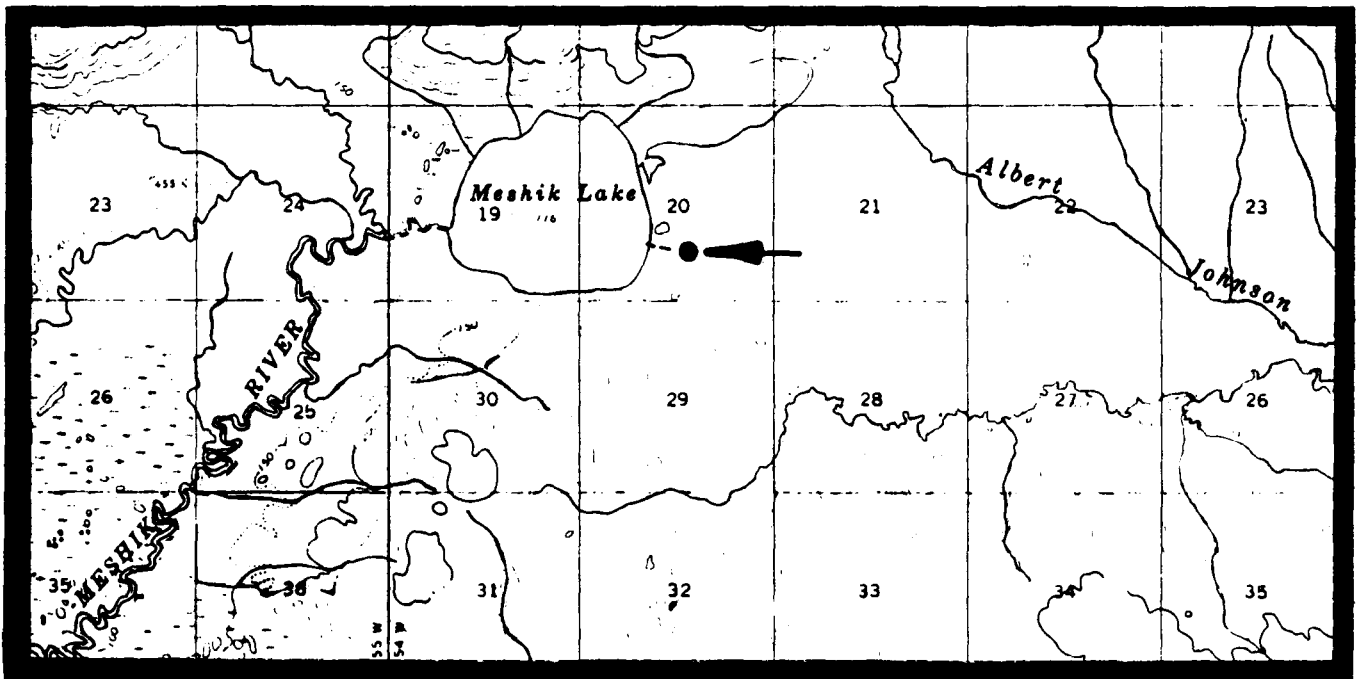
Legal Description: The site is located within the S $\frac{1}{2}$  of Section 20, Township 39S, Range 54W, Seward Meridian.

Acreage: 10 acres for a natural pumice landing strip, and a 25-foot wide access trail from landing area to Meshik Lake and from Meshik Lake to Meshik River.

Purpose: For use as a landing area, and access to hunting and float trips.

Source: Jim Faro, ADF&G, March 18, 1983

Map:



**SUTWIK ISLAND D-6**



TABLE 34.  
RECREATIONAL ACCESS SITES  
KARLUK QUADRANGLE

<u>NUMBER</u>	<u>SITE NAME</u>	<u>CONTACT</u>
R-1 to R-28	see "Catalog of Historical Access - Southwest Region. Volume II - Kodiak	
R-29	Bear Creek	Jim Faro
R-30	Jute or Island Bay	Jim Faro
R-31	Bear Creek	Jim Faro
R-32	Alinchak Bay	Jim Faro
R-33	Kejulik Valley	Jim Faro
R-34	An unnamed lake	Jim Faro
R-35	Puale Bay	Jim Faro
R-36	Kejulik Valley	Jim Faro
R-37	Kejulik River	Jim Faro
R-38	Becharof Creek	Jim Faro



KARLUK R-29  
(Bear Creek)

General Location: Bear Creek is located off Bellim Bay and north of Salmon Creek.

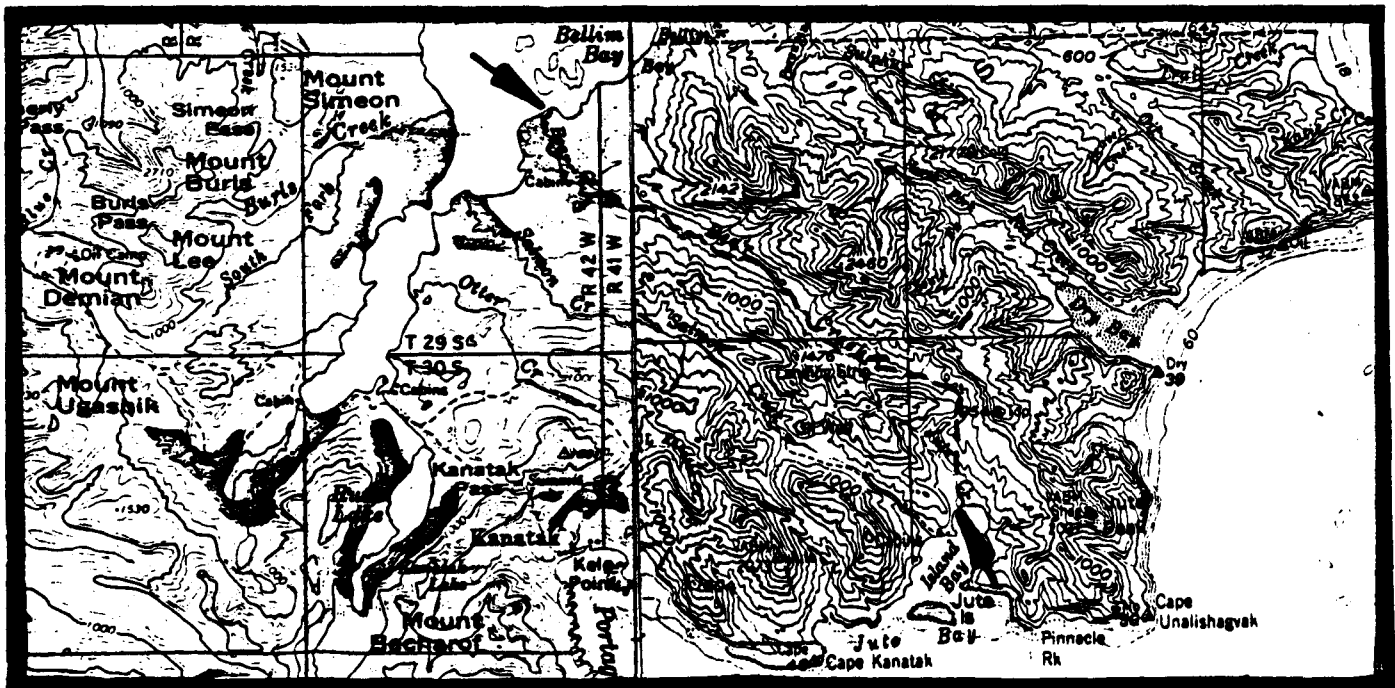
Legal Description: An easement should be maintained on the old haul road from the mouth of Bear Creek (57°41'50"N, 156°02'35"W) to its headwaters, then south to the mouth of Jute Creek (57°34'40"N, 155°49'30"W). This easement is in Township 29S, Range 42W, and Township 29S, Range 41W, and Township 30S, Range 41W, and Township 30S, Range 40W all within the Seward Meridian.

Acreage: 25-foot wide easement and access trail to Island Bay.

Purpose: Recreational access.

Source: Jim Faro, ADF&G, March 4, 1983

Map:



KARLUK, UGASHIK



**KARLUK R-30**  
(Jute or Island Bay)

General Location: The site is located on the shore of Island Bay and access should continue along old road to the east.

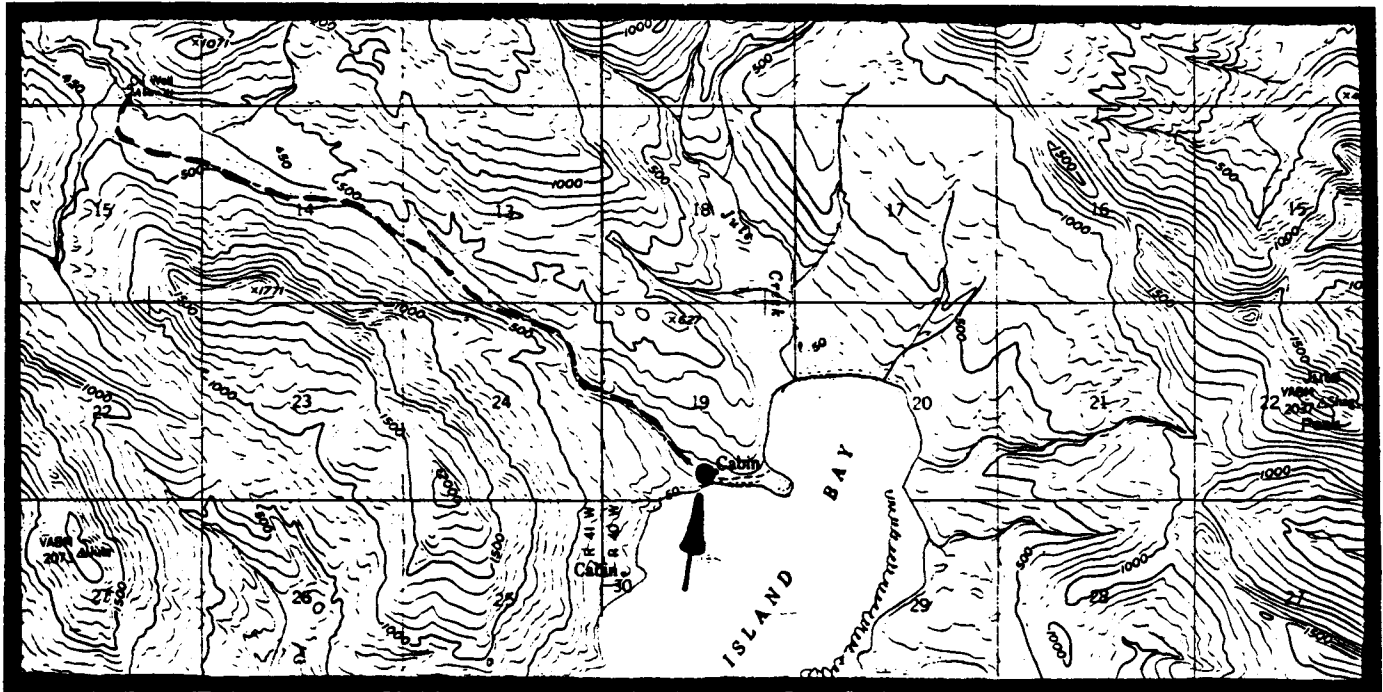
Legal Description: The camp site and landing area is located within the S $\frac{1}{4}$  of Section 19, Township 30S, Range 40W, Seward Meridian. The old road is located within Sections 10, 13, 14, 15, and 24, Township 30S, Range 41W; and Section 19, Township 30S, Range 40W, all in Seward Meridian.

Acreage: 5 acres for a campsite, 20 acres for a landing site, and access along old road.

Purpose: For use as a campsite, a landing area, and access to hunting, hiking, and beachcombing.

Source: Jim Faro, ADF&G, March 4, 1983

Map:



KARLUK C-6

**KARLUK R-31**  
**(Bear Creek)**

General Location: The site is located to the east of Bear Creek at an already established landing strip.

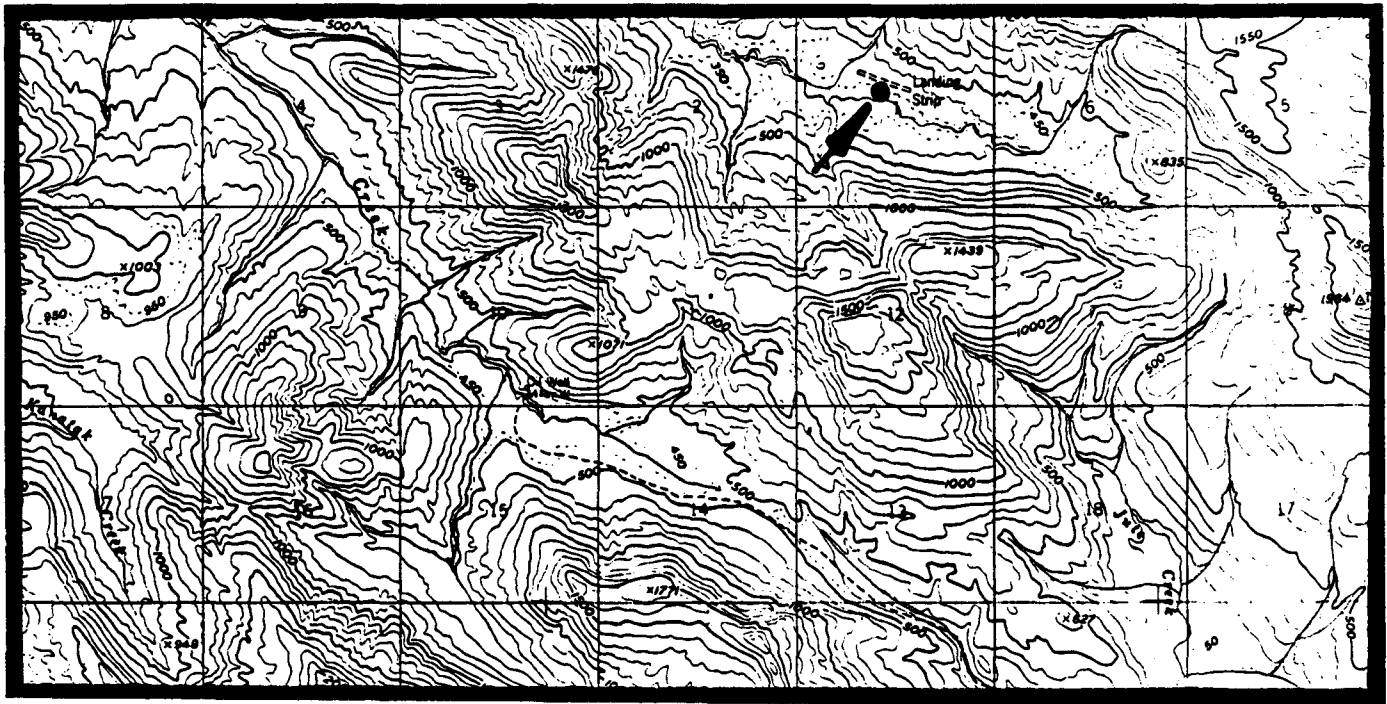
Legal Description: The site is located with the N½ of Section 1, Township 30S, Range 41W, Seward Meridian.

Acreage: 5 acre campsite, use of established landing strip, and a 25-foot wide access trail to Island Bay.

Purpose: For use as a campsite, a landing site, and access to bear hunting.

Source: Jim Faro, ADF&G, March 4, 1983

Map:



**KARLUK C-6**

KARLUK R-32  
(Alinchak Bay)

General Location: The site is located on the north shore of Alinchak Bay.

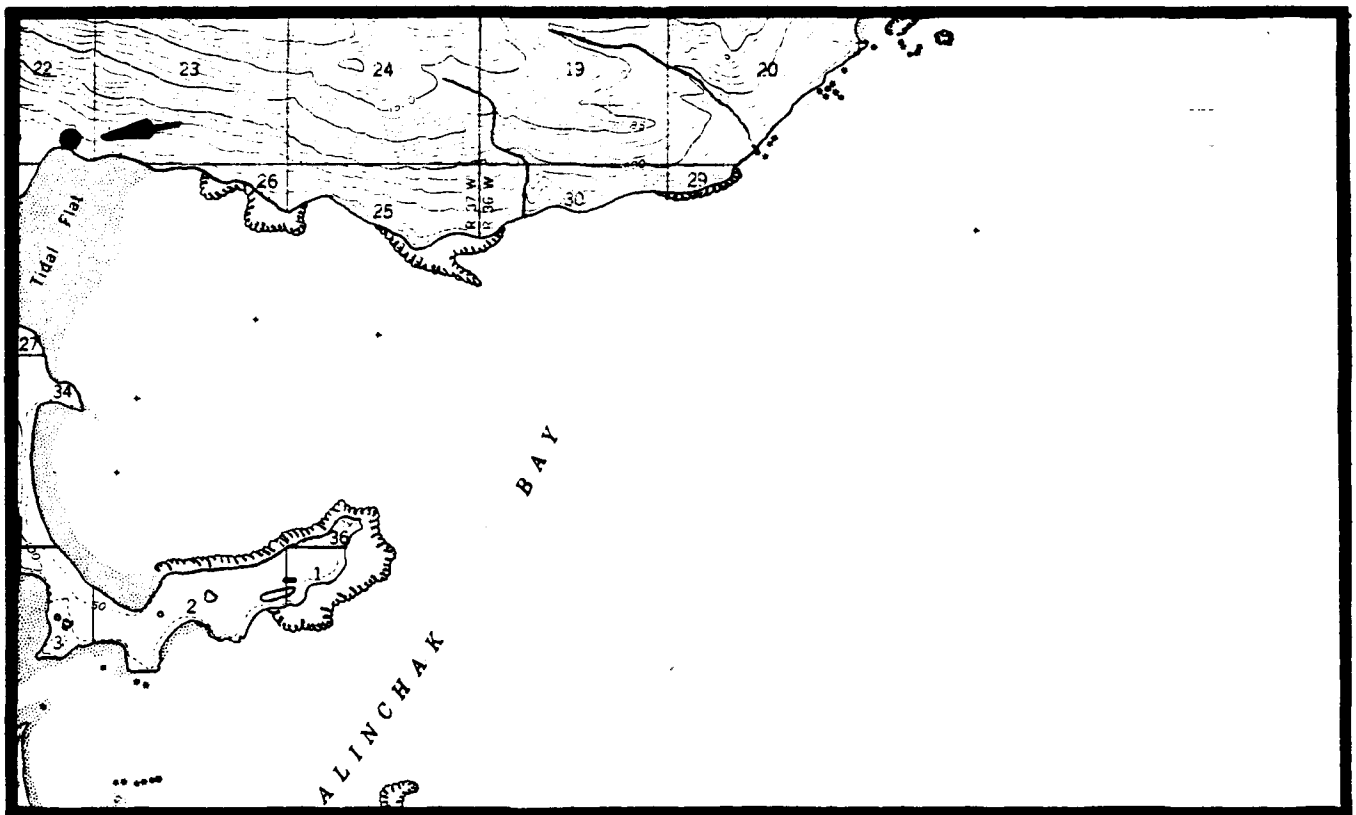
Legal Description: The site is located in the SE $\frac{1}{4}$  of Section 22, Township 27S, Range 37W, Seward Meridian.

Acreage: 5 acres

Purpose: For use as a campsite and access to sport hunting (bear).

Source: Jim Faro, ADF&G, March 4, 1983

Map:



KARLUK D-4

KARLUK R-33  
(Kejulik Valley)

General Location: The site is located in the Kejulik Valley to the west of Gas Creek.

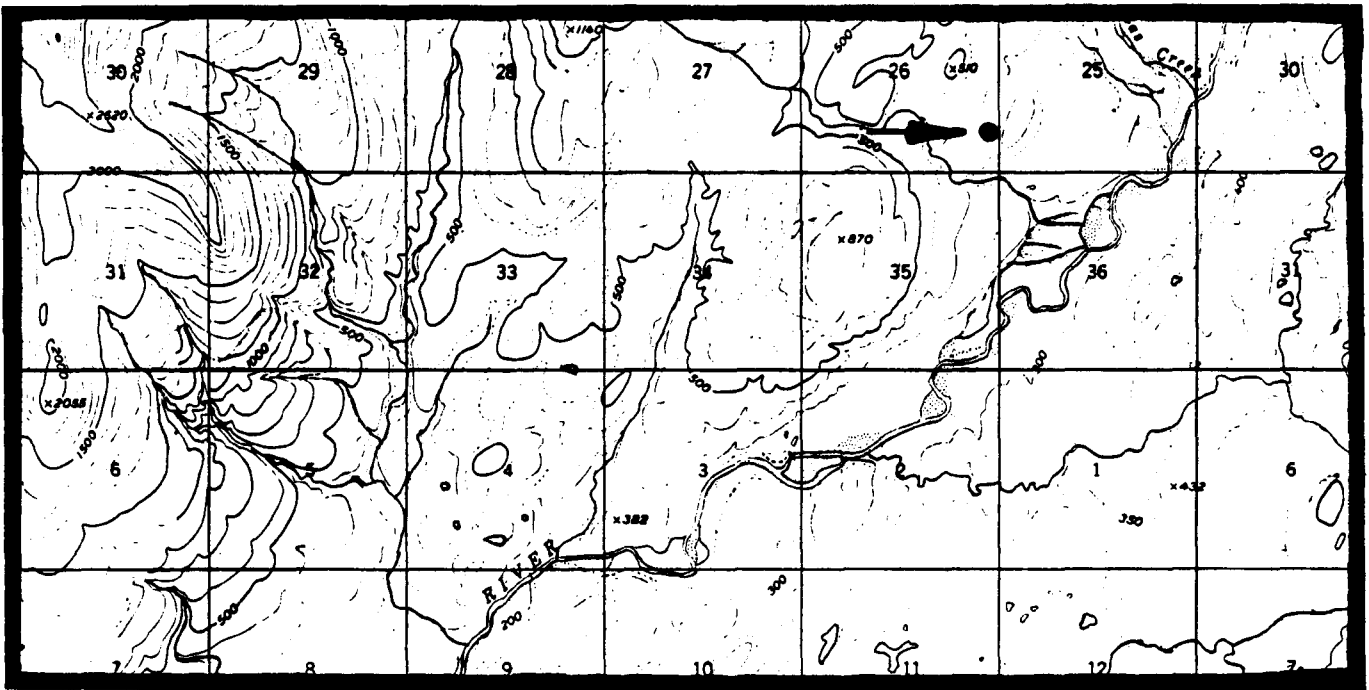
Legal Description: The site is located within the SE $\frac{1}{4}$  of Section 26, Township 25S, Range 38W, Seward Meridian.

Acreage: 5 acres for a campsite, and 10 acres for a landing area.

Purpose: For use as a campsite, a natural pumice landing area, and access to hunting (moose, caribou, bear, and ptarmigan).

Source: Jim Faro, ADF&G, March 4, 1983

Map:



KARLUK D-5

KARLUK R-34  
(An unnamed lake)

General Location: The site is located to the east of the Kejulik River in the Kejulik Valley.

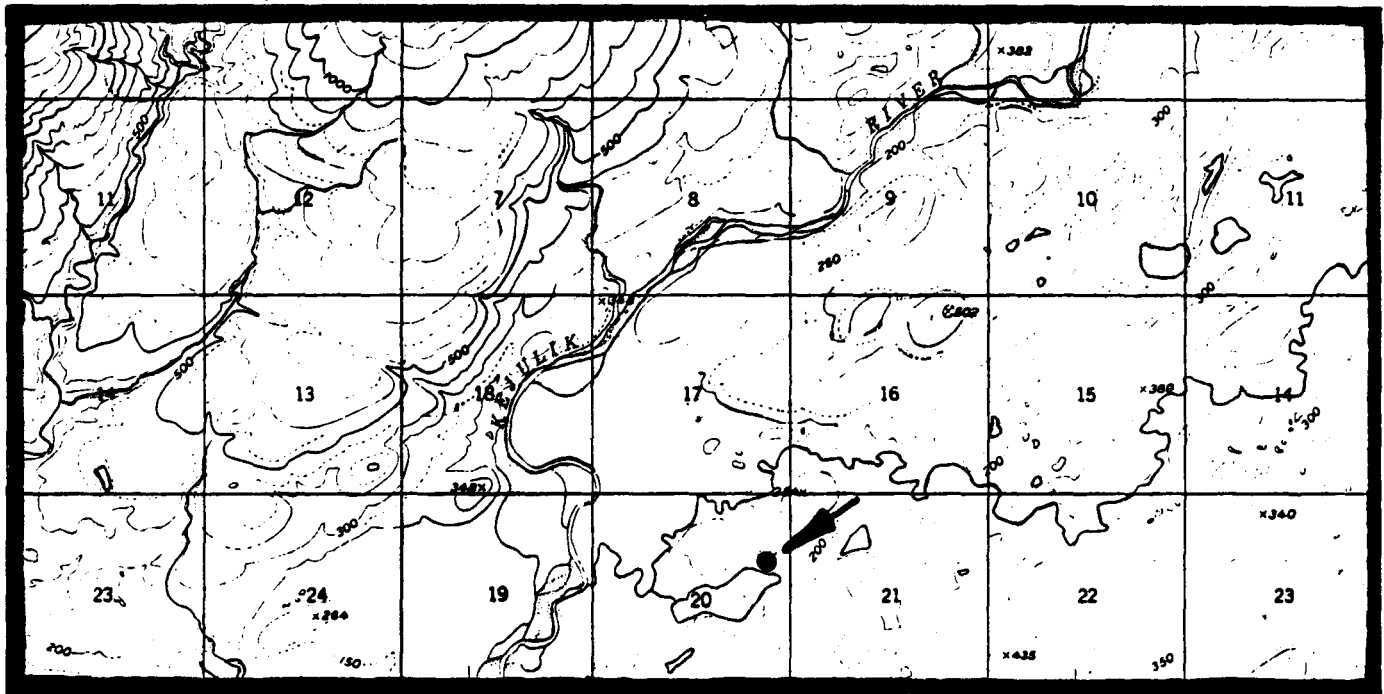
Legal Description: The site is located within the NE $\frac{1}{4}$  of Section 20, Township 26S, Range 38W, Seward Meridian.

Acreage: 5 acres

Purpose: For use as a campsite, a floatplane tie-up area, and access to hunting (moose, caribou, bear, and ptarmigan).

Source: Jim Faro, ADF&G, March 4, 1983

Map:



KARLUK D-5

KARLUK R-35  
(Puale Bay)

General Location: The site is located on the north shore of Puale Bay.

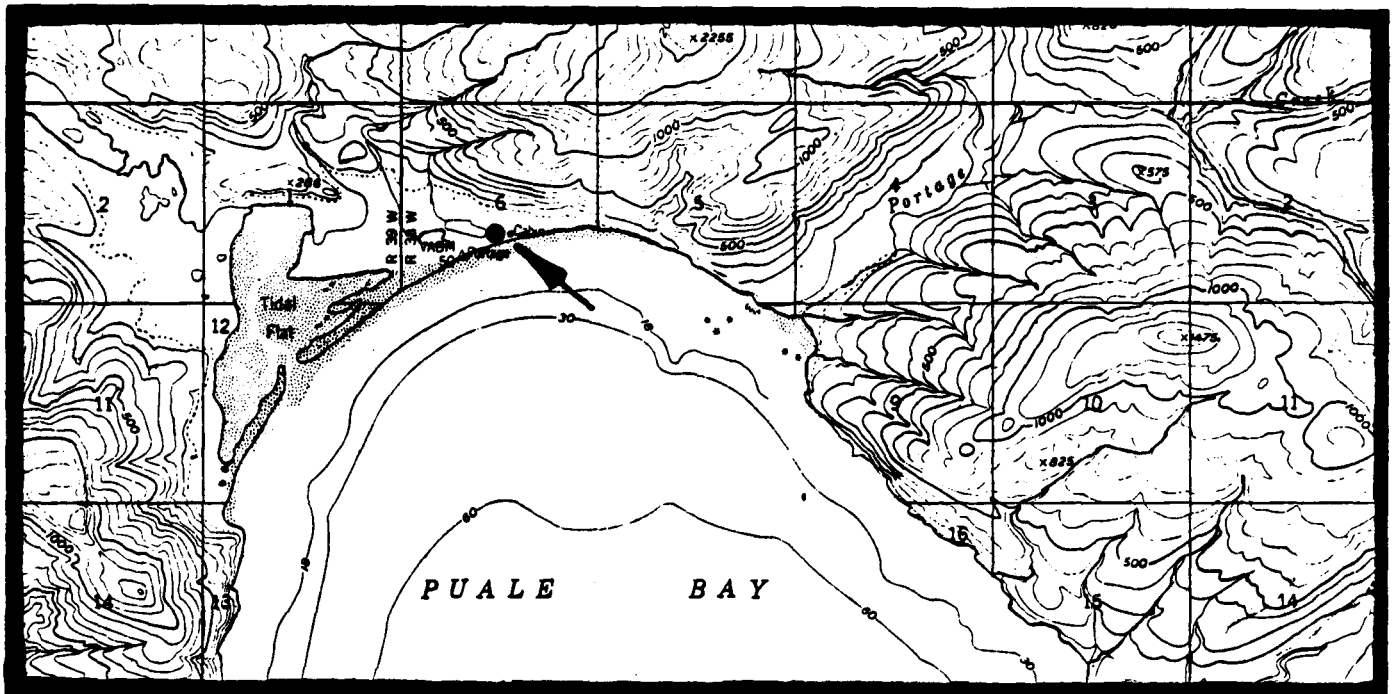
Legal Description: The site is located within the S $\frac{1}{2}$  of Section 6, Township 28S, Range 38W, Seward Meridian.

Acreage: 5 acres

Purpose: For use as a campsite and access to hunting (bear).

Source: Jim Faro, ADF&G, March 4, 1983

Map:



KARLUK D-5

**KARLUK R-36**  
**(Kejulik Valley)**

General Location: The site is located in Kejulik Valley to the north and west of the Kejulik River.


Legal Description: The site is located within the SW $\frac{1}{4}$  of Section 36, Township 26S, Range 40W, Seward Meridian.

Acreage: 5 acres for a campsite, and 10 acres for a landing area.

Purpose: For use as a campsite, a natural pumice landing area, and access to hunting (moose, caribou, bear, and ptarmigan).

Source: Jim Faro, ADF&G, March 4, 1983

Map:



KARLUK D-6

**KARLUK R-37**  
**(Kejulik River)**

General Location: The site is located on the north end of an unnamed lake just south of the mouth of Kejulik River.

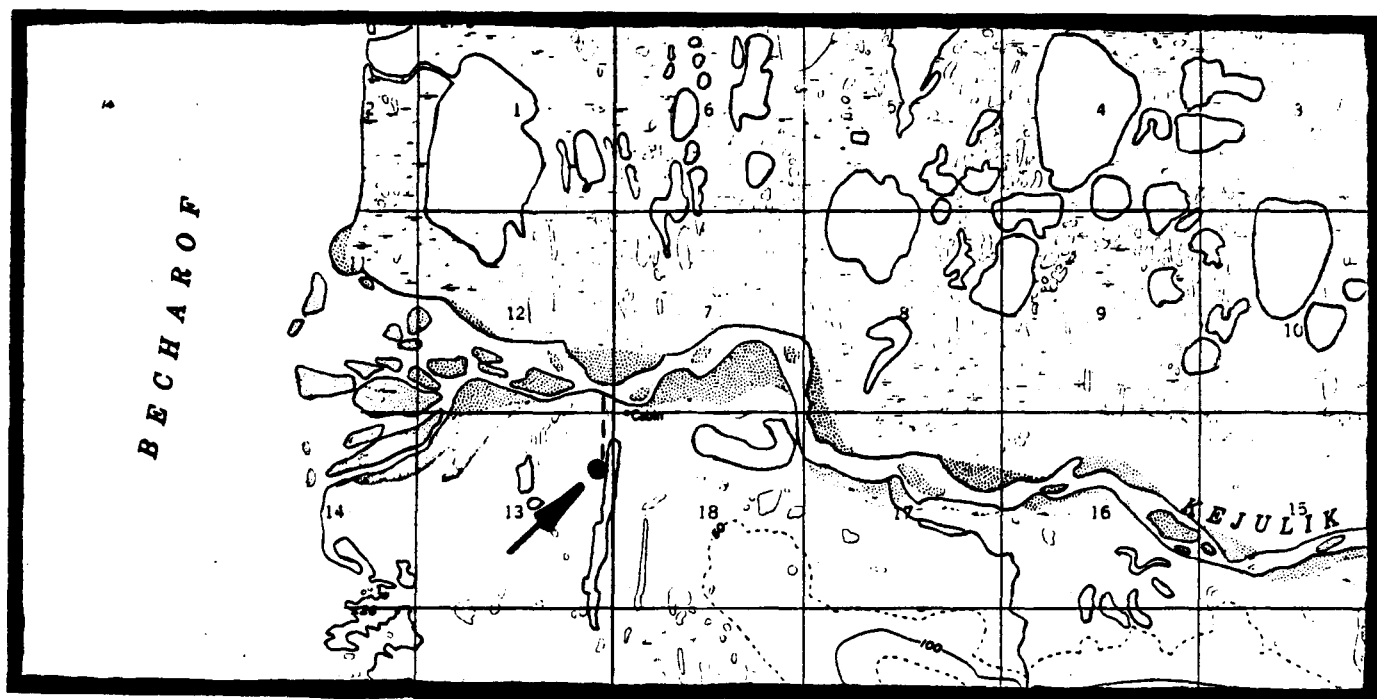
Legal Description: The site is located within Sections 12 and 13, Township 27S, Range 41W, Seward Meridian.

Acreage: 5 acres, and 25-foot wide access trail to the Kejulik River.

Purpose: For use as a campsite, a floatplane tie-up area, and access to sportfishing and hunting.

Source: Jim Faro, ADF&G, March 4, 1983

Map:



**KARLUK D-6**



KARLUK R-38  
(Becharof Creek)

General Location: The site is located at the mouth of Becharof Creek.

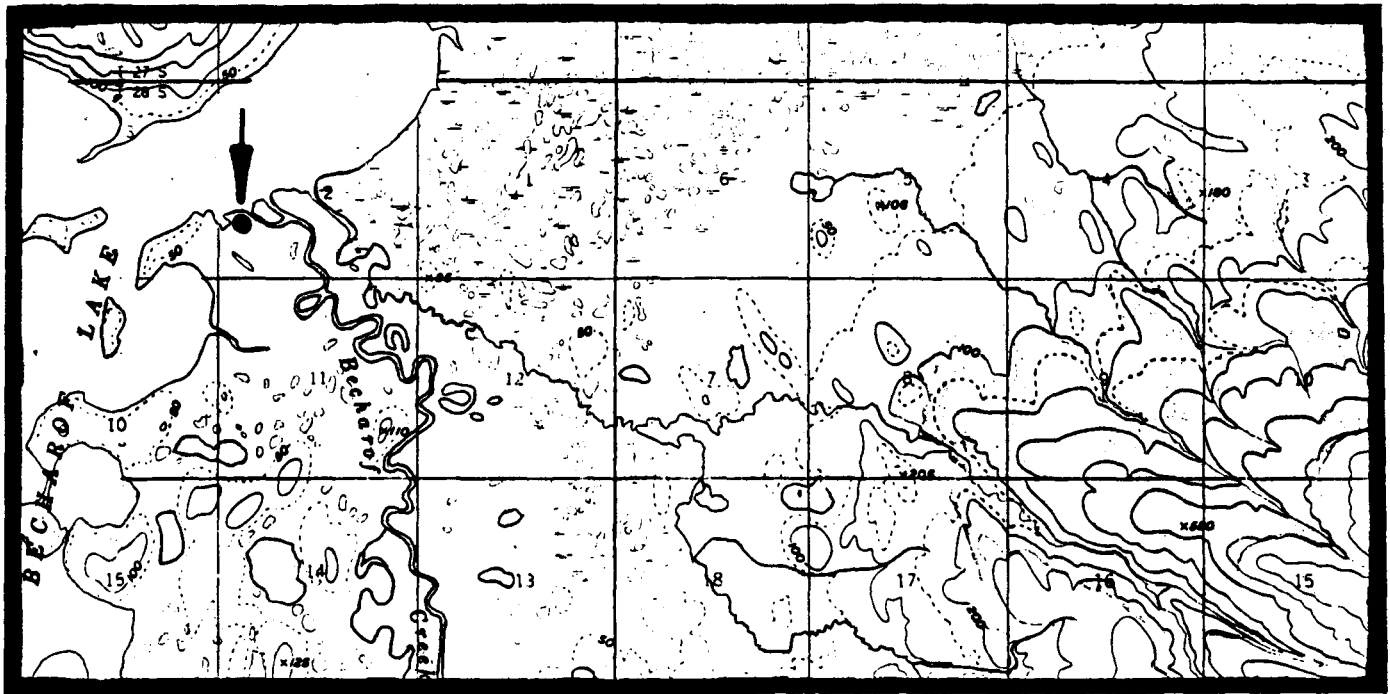
Legal Description: The site is located within the SW $\frac{1}{4}$  of Section 2, Township 28S, Range 41W, Seward Meridian.

Acreage: 5 acres

Purpose: For use as a campsite, and access to sport fishing and hunting.

Source: Jim Faro, ADF&G, March 4, 1983

Map:



KARLUK D-6

TABLE 35.  
RECREATIONAL ACCESS SITES  
UGASHIK QUADRANGLE

<u>NUMBER</u>	<u>SITE NAME</u>	<u>CONTACT</u>
R-1	Imuya Bay	Jim Faro
R-2	Agripina Bay	Jim Faro
R-3	Chiginagak Bay	Jim Faro
R-4	Dog Salmon River	Jim Faro
R-5	Volcano Creek	Jim Faro
R-6	Needle Lake	Dick Russell
R-7	Needle Lake	Mark McNay
R-8	Mother Goose Lake	Jim Faro
R-9	Painter Creek or Jimmy Orr Creek	Dick Russell
R-10	Painter Creek	Mark McNay
R-11	Mother Goose Lake	Jim Faro
R-12	King Salmon River	Dick Russell
R-13	An unnamed lake	Jim Faro
R-14	An unnamed lake	Jim Faro
R-15	Pumice Creek	Jim Faro
R-16	Old Creek	Jim Faro
R-17	Ray Creek	Jim Faro
R-18	High Creek-Lava Creek	Jim Faro
R-19	Big Creek	Jim Faro
R-20	Wide Bay Airstrip	Jim Faro
R-21	Black Creek	Dick Russell
R-22	Lower Ugashik Lake	Jim Faro
R-23	Lower Ugashik Lake	Jim Faro
R-24	Goblet Creek	Jim Faro
R-25	Dog Salmon River	Jim Faro
R-26	Pumice Creek	Dick Russell
R-27	Ugashik #1	Jim Faro, Mark McNay
R-28	Kanatak (a ghost town)	Jim Faro
R-29	Ruth Lake	Dick Russell
R-30	Becharof Lake	Jim Faro
R-31	Mt. Demian Oil Camp	Jim Faro, Dick Russell
R-32	Upper Ugashik Lake	Jim Faro
R-33	An unnamed lake	Jim Faro
R-34	Upper Ugashik Lake	Jim Faro
R-35	Lower Ugashik Lake	Dick Russell
R-36	Lower Ugashik Lake	Dick Russell
R-37	Ugashik River	Jim Faro
R-38	Dago Creek	Jim Faro
R-39	Dago Creek	Jim Faro, Dick Russell
R-40	Featherly Creek	Jim Faro
R-41	Cinder Dunes	Dick Russell
R-42	Bible Camp	Jim Faro
R-43	Gas Rocks	Jim Faro
R-44	Jensen's Strip	Jim Faro, Mark McNay
R-45	Dago Lake	Jim Faro



**UGASHIK R-1**  
**(Imuya Bay)**

General Location: The site is located at the head of Imuya Bay.

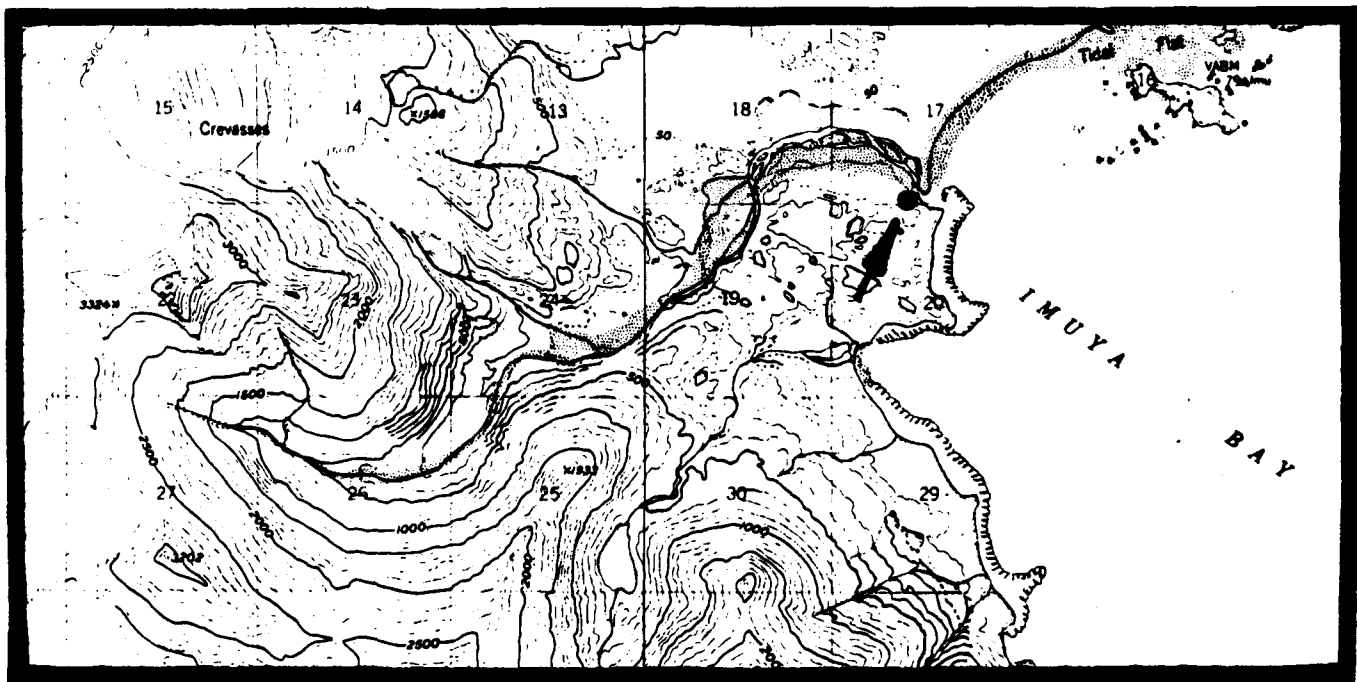
Legal Description: The site is located within Sections 17 and 20, Township 34S, Range 44W, Seward Meridian.

Acreage: 5 acres

Purpose: For use as a beach landing area, and access to sport hunting (bear).

Source: Jim Faro, ADF&G, March 4, 1983

Map:



UGASHIK A-2

UGASHIK R-2  
(Agripina Bay)

General Location: The site is located at the head of Agripina Bay.

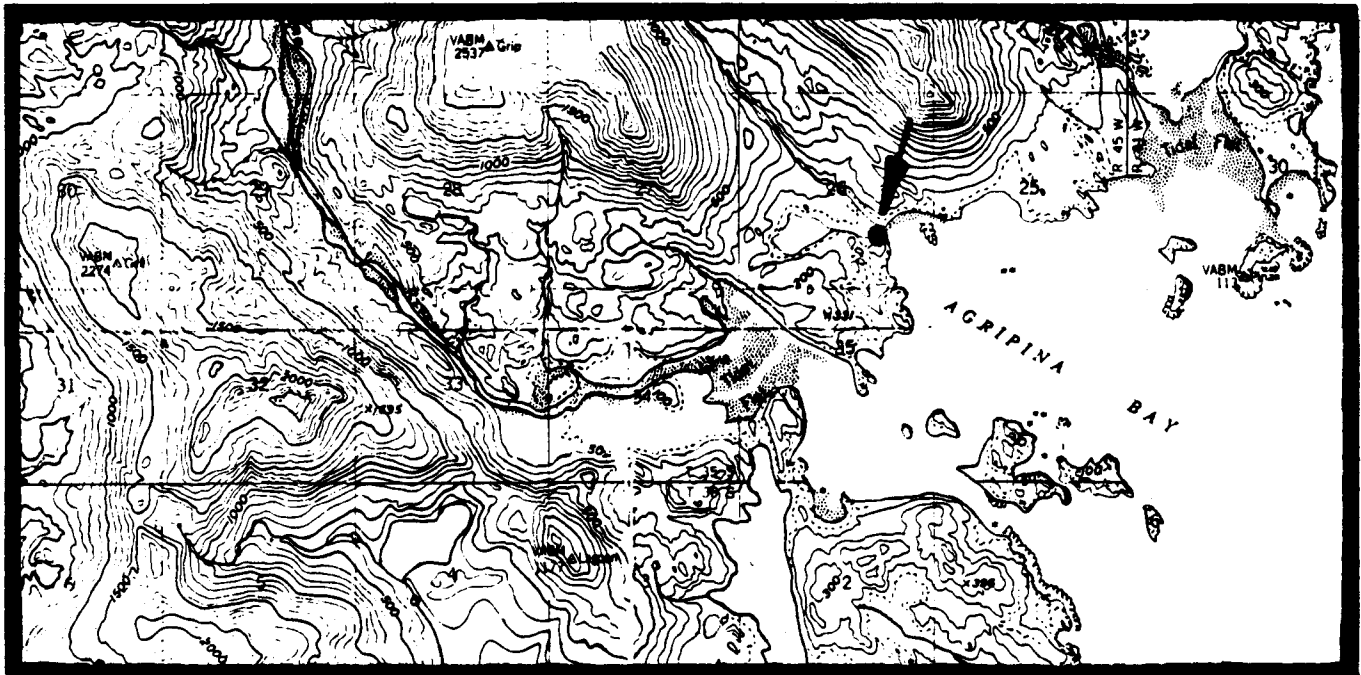
Legal Description: The site is located within the SE $\frac{1}{4}$  of Section 26, Township 35S, Range 45W, Seward Meridian.

Acreage: 5 acres

Purpose: For use as a beach landing area, and access to sport hunting (bear).

Source: Jim Faro, ADF&G, March 4, 1983

Map:



UGASHIK A-2

**UGASHIK R-3**  
**(Chiginagak Bay)**

General Location: The site is located on the north shore of Chiginagak Bay.

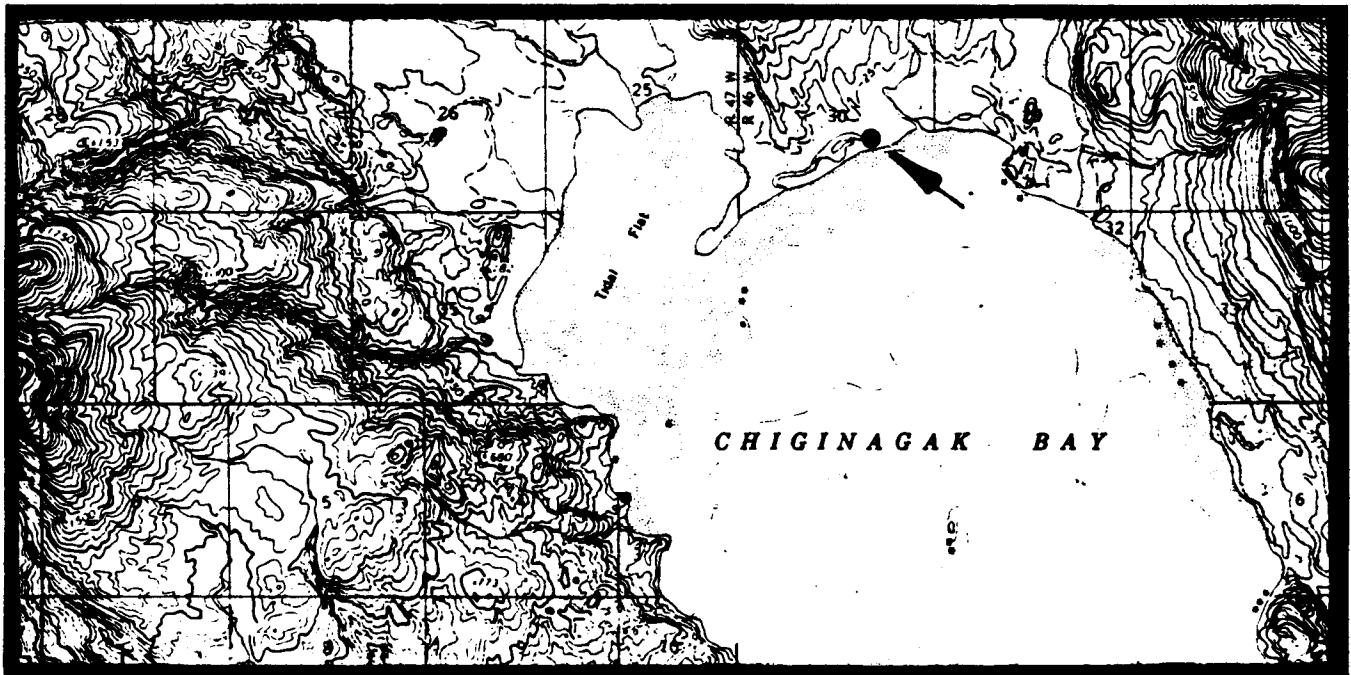
Legal Description: The site is located within the SE $\frac{1}{4}$  of Section 30, Township 36S, Range 46W, Seward Meridian.

Acreage: 5 acres

Purpose: For use as a beach landing area, and access to sport hunting (bear) and silver salmon fishing.

Source: Jim Faro, ADF&G, March 4, 1983

Map:



UGASHIK A-3

UGASHIK R-4  
(Dog Salmon River)

General Location: The site is located on Dog Salmon River northwest of Mount Kialagvik.

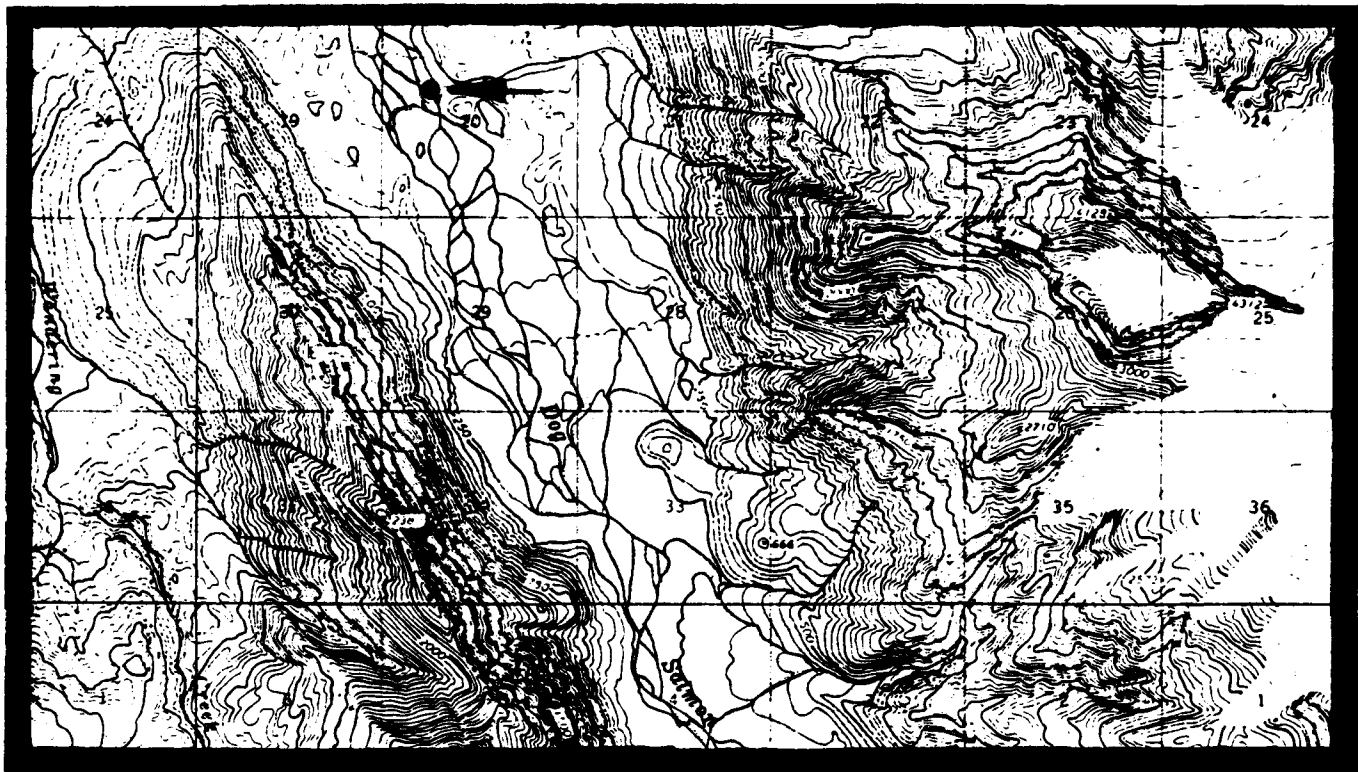
Legal Description: The site is located within the NW $\frac{1}{4}$  of Section 20, Township 34S, Range 47W, Seward Meridian.

Acreage: 5 acres for a campsite, and 20 acres for a landing area.

Purpose: For use as a campsite, a landing area, and access to fishing, hunting, and berry picking.

Source: Jim Faro, ADF&G, March 4, 1983

Map:



UGASHIK A-3

UGASHIK R-5  
(Volcano Creek)

General Location: The site is located north of Indecision Creek.

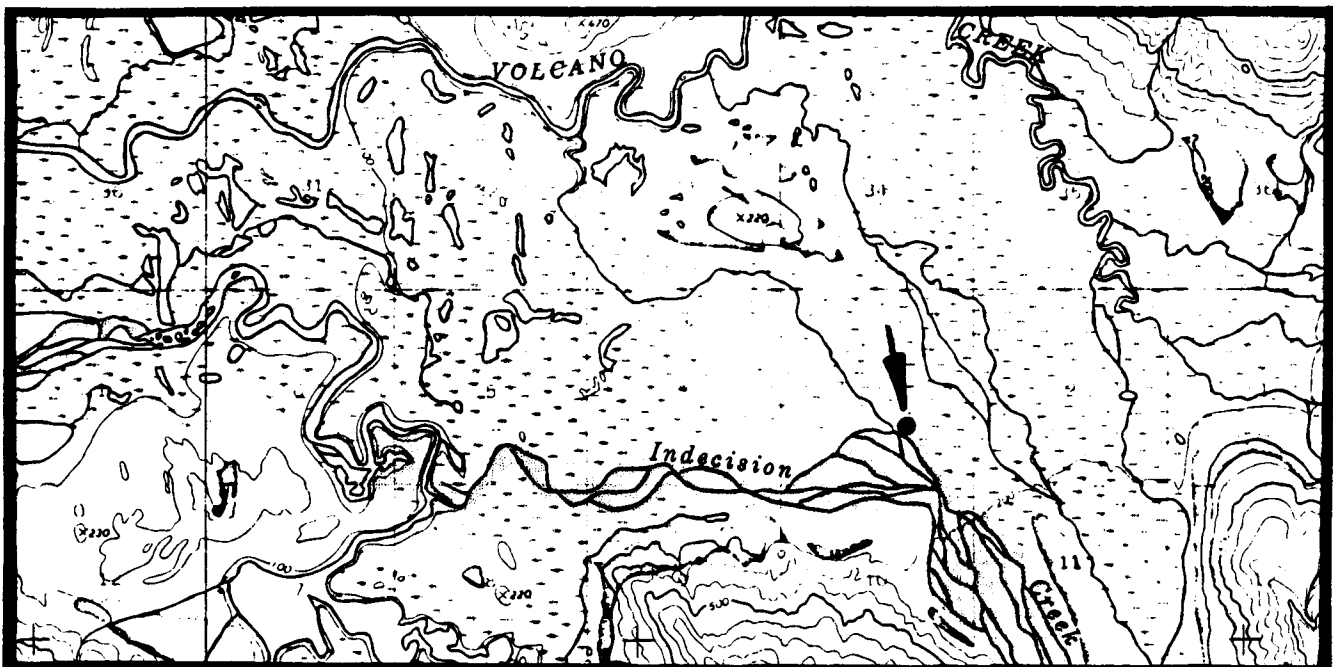
Legal Description: The site is located within Section 3, Township 35S, Range 49W, Seward Meridian.

Acreage: 5 acres

Purpose: For use as a campsite, a landing area, and access to hot springs and hunting (moose and bear).

Source: Jim Faro, ADF&G, April 11, 1984

Map:



UGASHIK A-4



**UGASHIK R-6  
(Needle Lake)**

General Location: The site is located at the inlet end of Needle Lake.

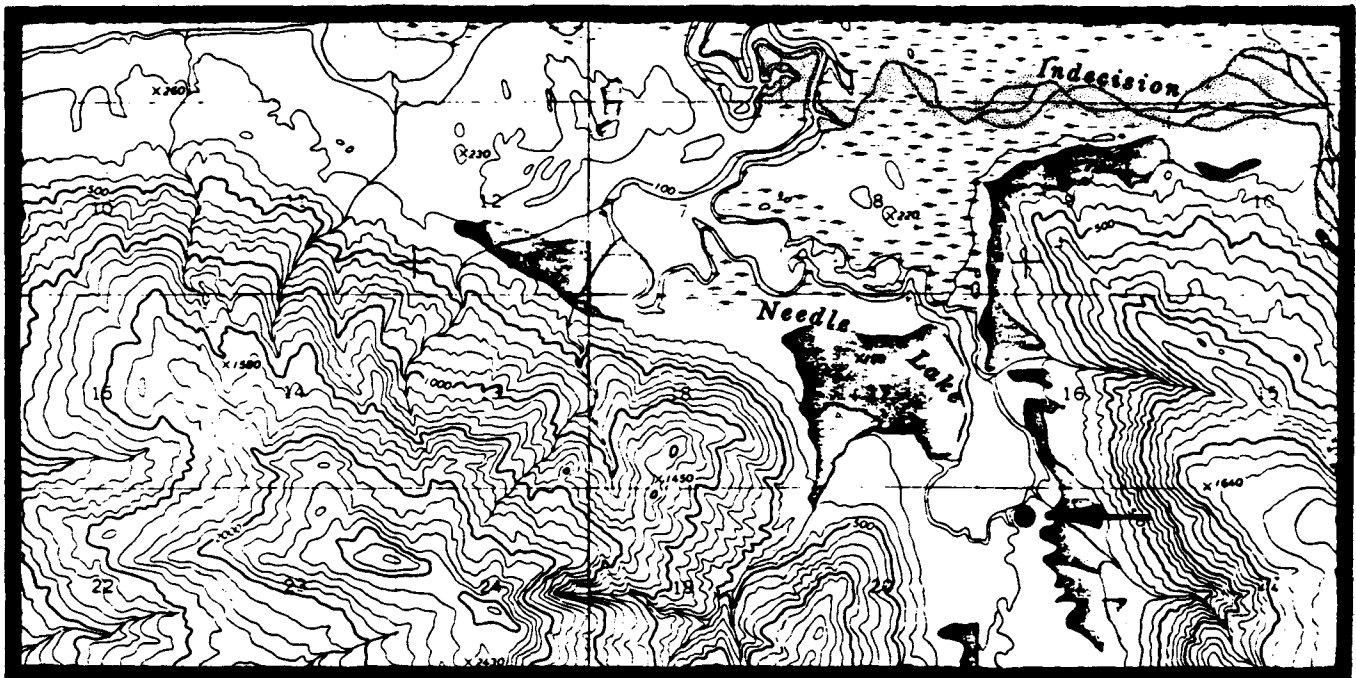
Legal Description: The site is located within the NW $\frac{1}{4}$  of Section 21, Township 35S, Range 49W, Seward Meridian.

Acreage: 5 acres

Purpose: For use as a campsite, a floatplane access site, and access to recreational hunting and fishing.

Source: Dick Russell, ADF&G, November 22, 1982

Map:



UGASHIK A-4

**UGASHIK R-7  
(Needle Lake)**

General Location: The site is located on the west end of Needle Lake, 2 miles SW of Mother Goose Lake.

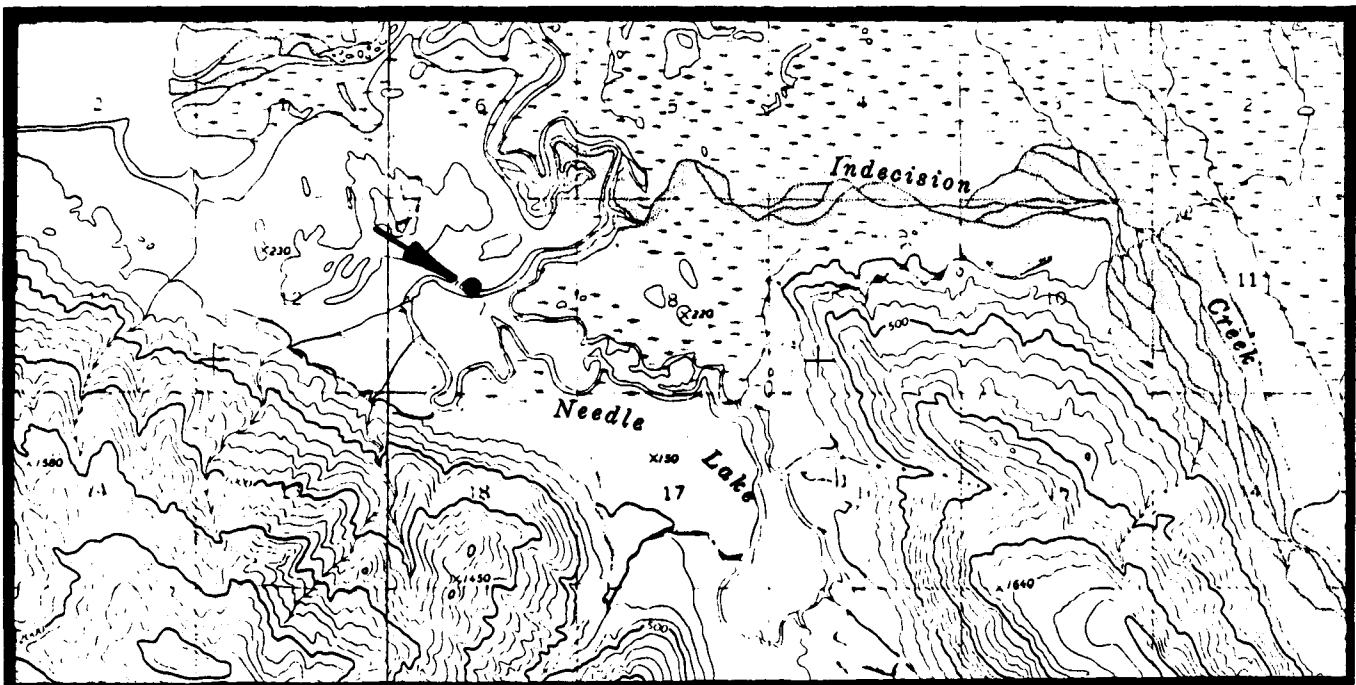
Legal Description: The site is located within Section 7, Township 35S, Range 49W, Seward Meridian.

Acreage: 2 acres

Purpose: For use as a campsite, a float plane tie-up area, and access for hunters.

Source: Mark McNay, ADF&G, April 5, 1983

Map:



UGASHIK A-4

UGASHIK R-8  
(Mother Goose Lake)

General Location: The site is located on the southeast shore of Mother Goose Lake.

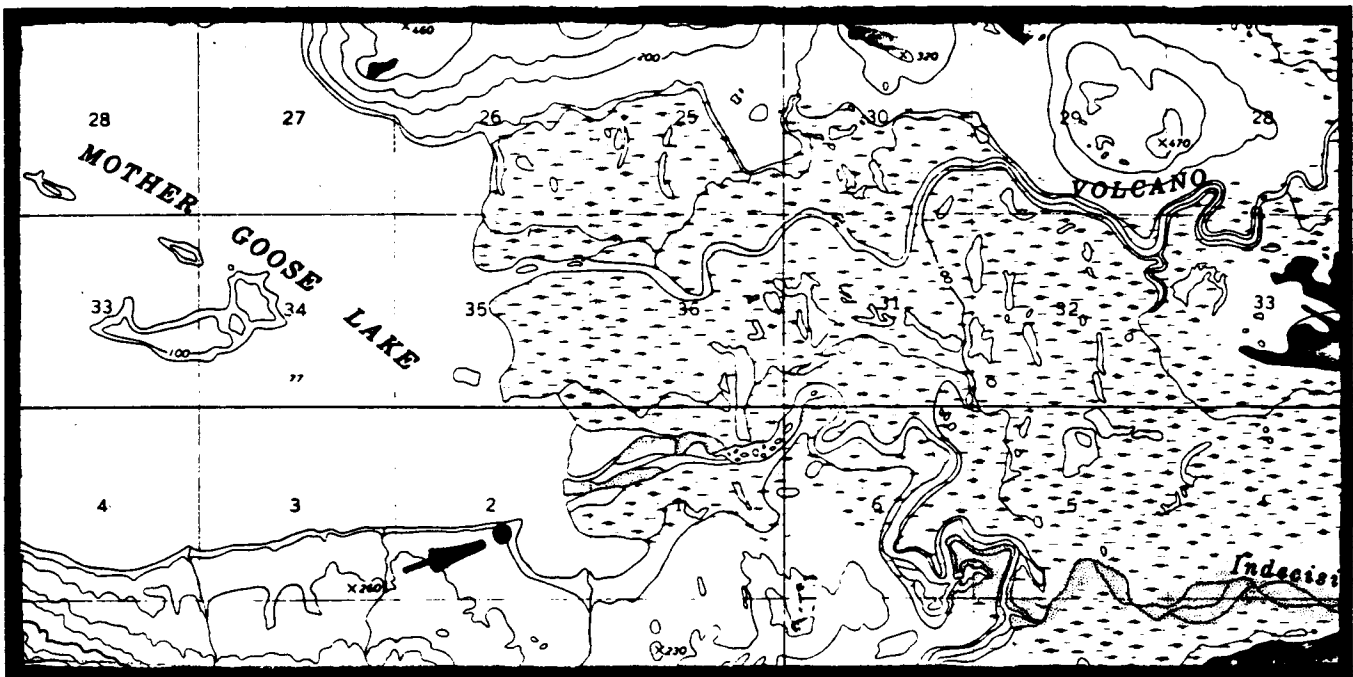
Legal Description: The site is located within the S $\frac{1}{2}$  of Section 2, Township 35S, Range 50W, Seward Meridian.

Acreage: 5 acres

Purpose: For use as a campsite, a floatplane tie-up area, and access to hunting (bear and moose), and sportfishing.

Source: Jim Faro, ADF&G, March 4, 1983

Map:



UGASHIK A-4

UGASHIK R-9  
(Painter Creek or Jimmy Orr Creek)

General Location: Painter Creek flows NW for 13 miles to King Salmon River, 1 mile W of Mother Goose Lake.

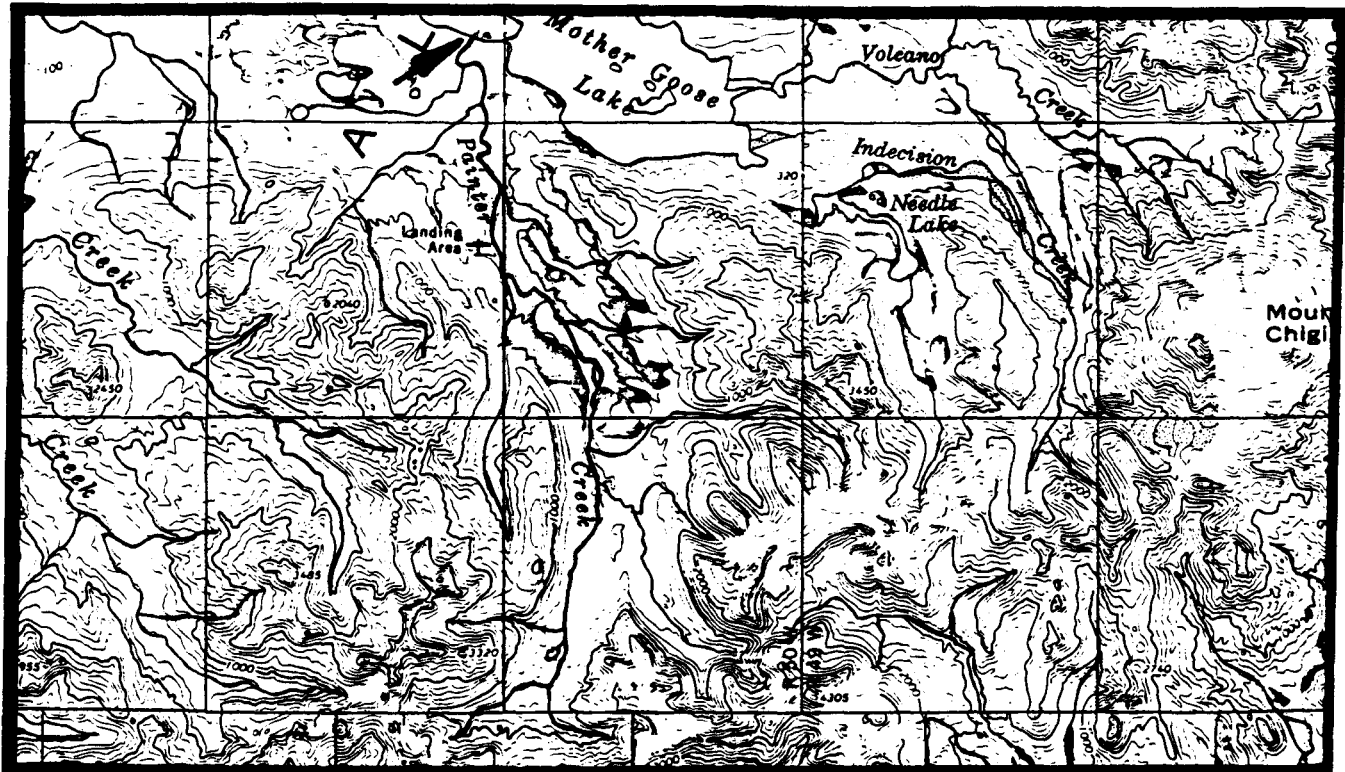
Legal Description: An easement should be maintained from the mouth of Painter Creek (57°13'20"N, 157°25'15"W) upstream to its headwaters.

Acreage: 25-foot wide streamside easement.

Purpose: Recreational access.

Source: Dick Russell, ADF&G, November 22, 1982

Map:



UGASHIK

UGASHIK R-10  
(Painter Creek)

General Location: The site is located 4 miles SW of Mother Goose Lake.

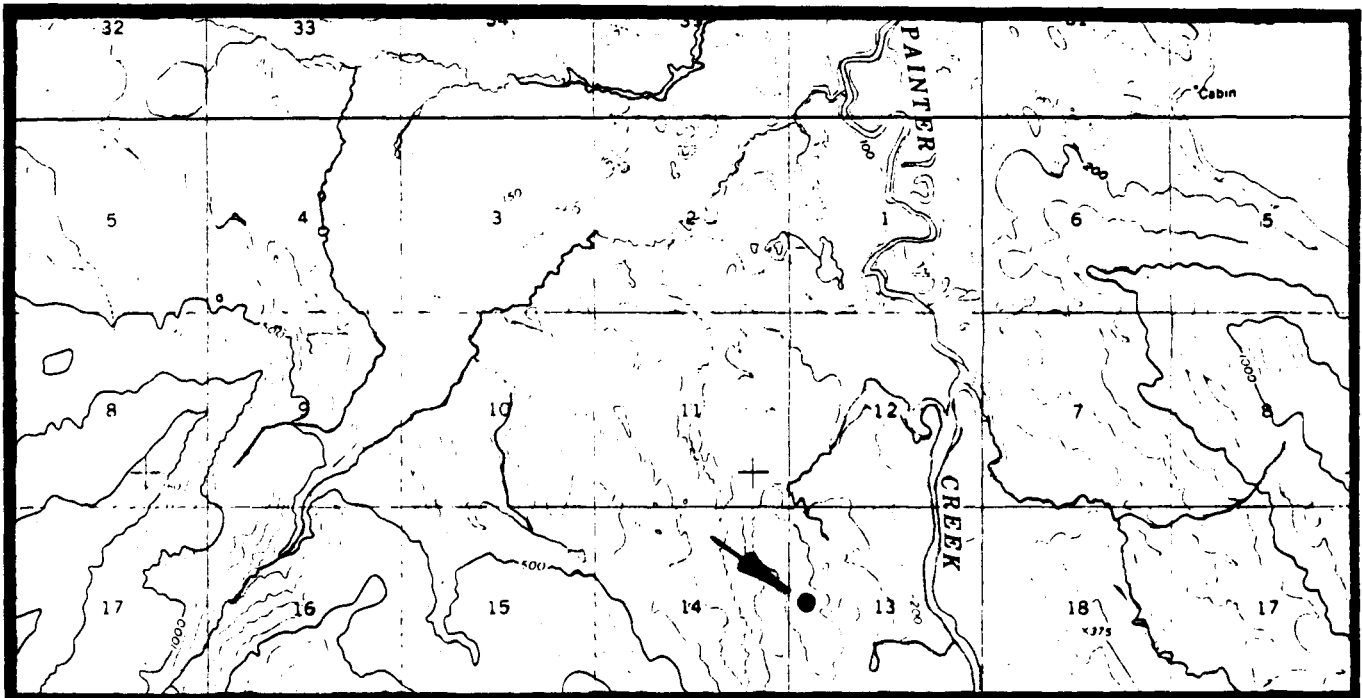
Legal Description: The site is located within Section 13, Township 35S, Range 51W, Seward Meridian.

Acreage: 5 acres

Purpose: For use as a landing strip, and access for hunters, fishermen, and trappers. Present location of a privately owned lodge.

Source: Mark McNay, ADF&G, April 5, 1983

Map:



UGASHIK A-5

UGASHIK R-11  
(Mother Goose Lake)

General Location: The site is located on the west shore of Mother Goose Lake just south of the outlet into King Salmon River.

Legal Description: The site is located within Section 30, Township 34S, Range 50W; and Section 25, Township 34S, Range 51W, Seward Meridian.

Acreage: 5 acres

Purpose: For use as a campsite, a floatplane tie-up area, and access to hunting (bear and caribou), and sportfishing.

Source: Jim Faro, ADF&G, March 4, 1983

Map:



UGASHIK A-5

UGASHIK R-12  
(King Salmon River)

General Location: The site is located at the mouth of Jimmy Orr Creek (known as Painter Creek to the locals).

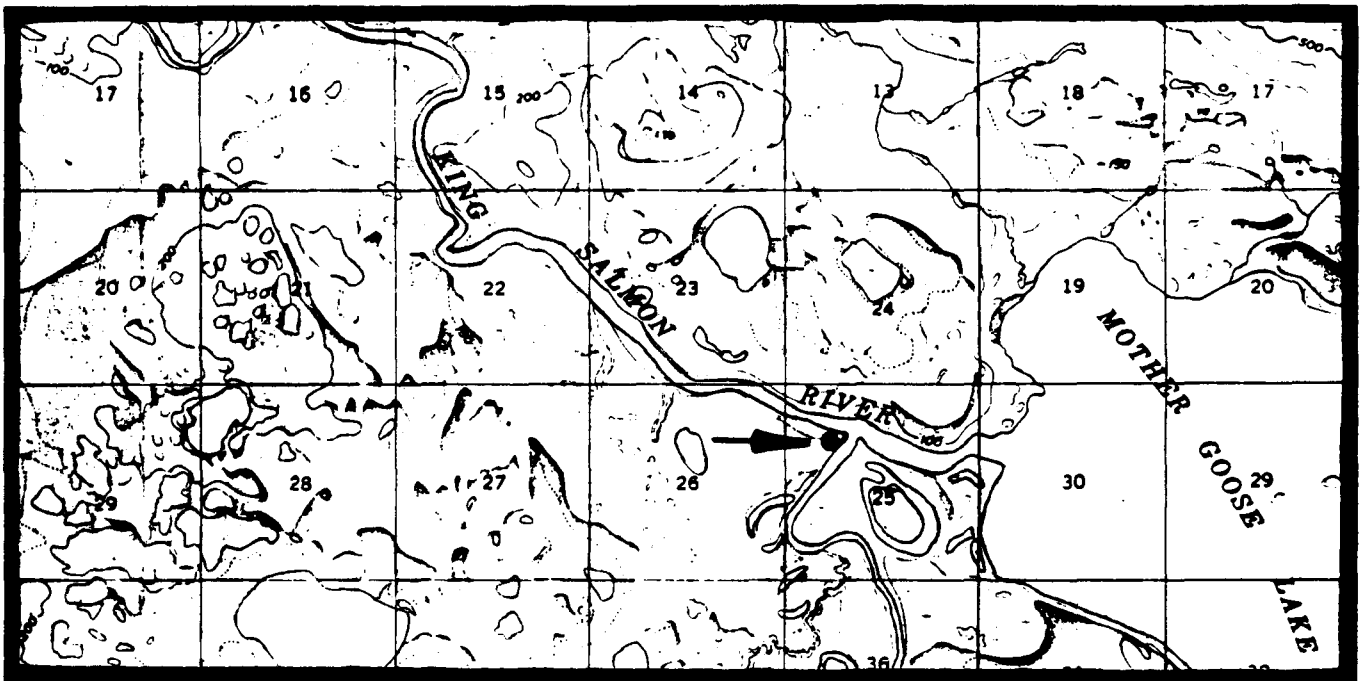
Legal Description: The site is located within the NW $\frac{1}{4}$  of Section 25, Township 34S, Range 51W, Seward Meridian.

Acreage: 5 acres

Purpose: For use as a campsite, a boat and plane access area, and access to recreational fishing and hunting.

Source: Dick Russell, ADF&G, November 22, 1982

Map:



UGASHIK A-5

UGASHIK R-13  
(An unnamed lake)

General Location: The site is located south of the King Salmon River.


Legal Description: The site is located within the S $\frac{1}{2}$  of Section 28, Township 34S, Range 51W, Seward Meridian.

Acreage: 5 acres

Purpose: For use as a campsite, a floatplane tie-up area, and access to hunting.

Source: Jim Faro, ADF&G, March 4, 1983

Map:



UGASHIK A-5



UGASHIK R-14  
(An unnamed lake)

General Location: The site is located on the north shore of an unnamed lake, south of the King Salmon River.

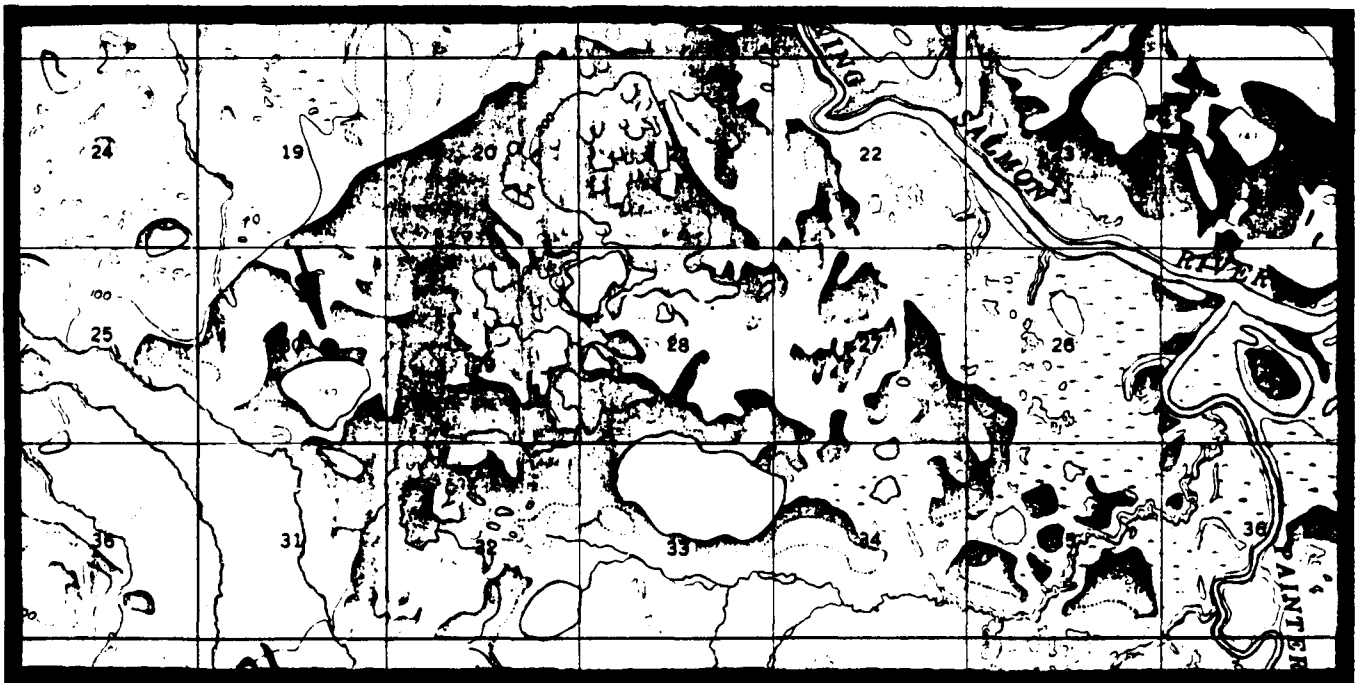
Legal Description: The site is located within Section 30, Township 34S, Range 51W, Seward Meridian.

Acreage: 5 acres

Purpose: For use as a campsite, a landing area (wheel and float plane), and access to hunting.

Source: Jim Faro, ADF&G, March 4, 1983

Map:



UGASHIK A-5

UGASHIK R-15  
(Pumice Creek)

General Location: The site is located near Pumice Creek.

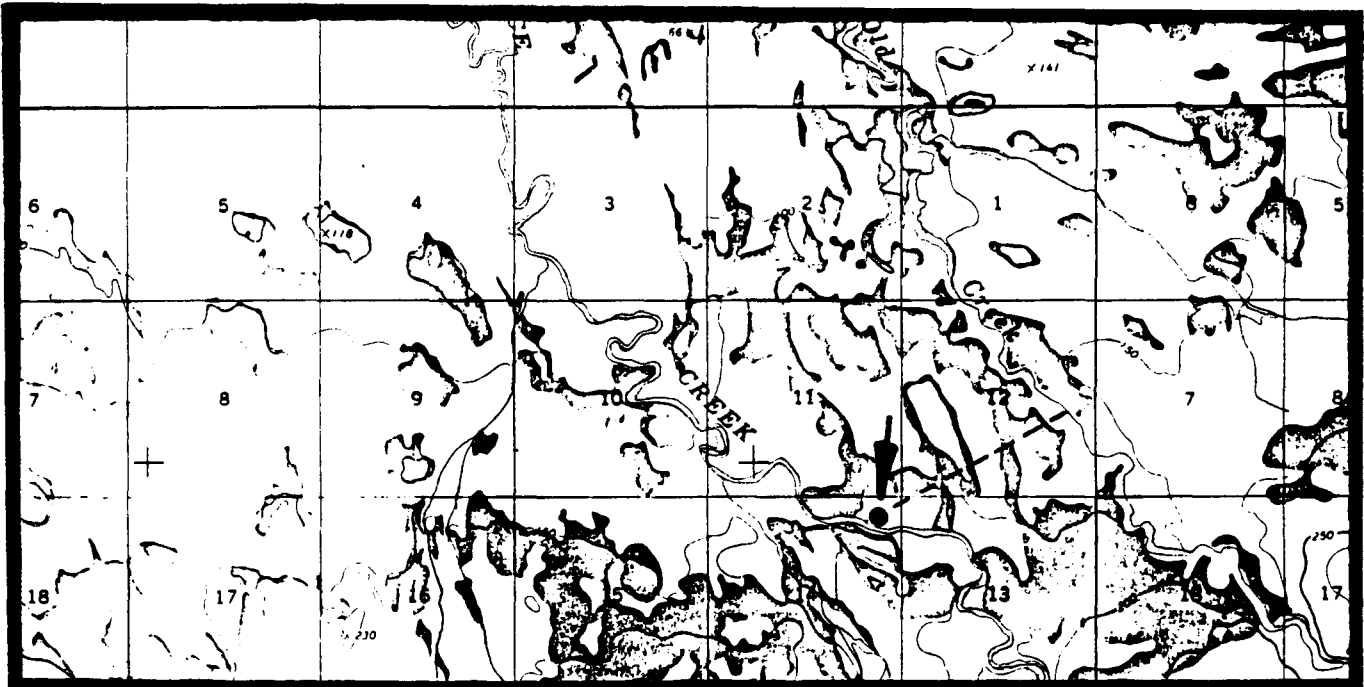
Legal Description: The site is located within Section 14 Township 35S, Range 53W, Seward Meridian. Access should continue through Sections 12 and 13, Township 35S, Range 53W, Seward Meridian.

Acreage: 50 acres for an aircraft landing area with 25-foot wide access trails to Pumice Creek and Old Creek.

Purpose: For use as a landing site and access to hunting, fishing, and trapping.

Source: Jim Faro, ADF&G, March 4, 1983

Map:



UGASHIK A-6

UGASHIK R-16  
(Old Creek)

General Location: The site is located near Old Creek.

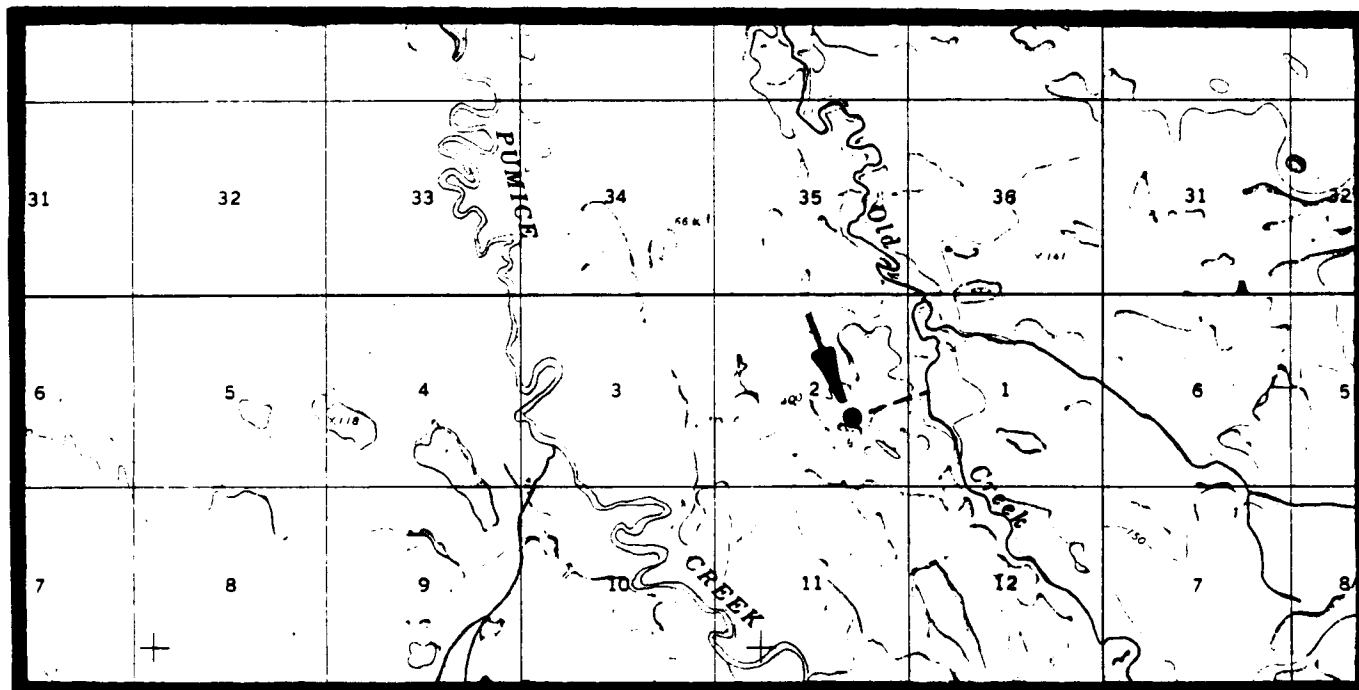
Legal Description: The site is located within the SE $\frac{1}{4}$  of Section 2, Township 35S, Range 53W, Seward Meridian.

Acreage: 50 acres for an aircraft landing area and a 25-foot wide access trail to Old Creek.

Purpose: For use as a landing site and access to hunting, fishing, and trapping.

Source: Jim Faro, ADF&G, March 4, 1983

Map:



UGASHIK A-6

UGASHIK R-17  
(Ray Creek)

General Location: The site is located near Ray Creek.

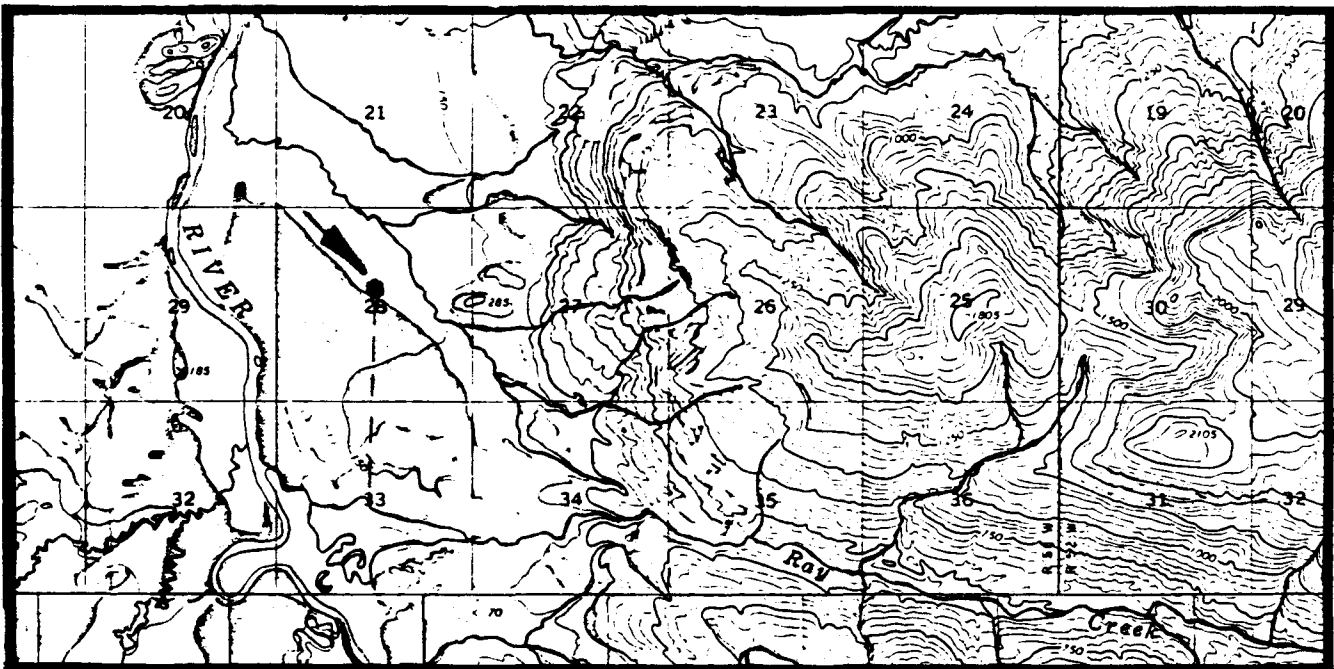
Legal Description: The site is located within Section 28, Township 36S, Range 53W, Seward Meridian.

Acreage: 50 acres for an aircraft landing area with a 25-foot wide access trail to Ray Creek.

Purpose: For use as a landing site and access to hunting, fishing, and trapping.

Source: Jim Faro, ADF&G, March 4, 1983

Map:



UGASHIK A-6

UGASHIK R-18  
(High Creek - Lava Creek)

General Location: The site is located approximately half way between High and Lava creeks.

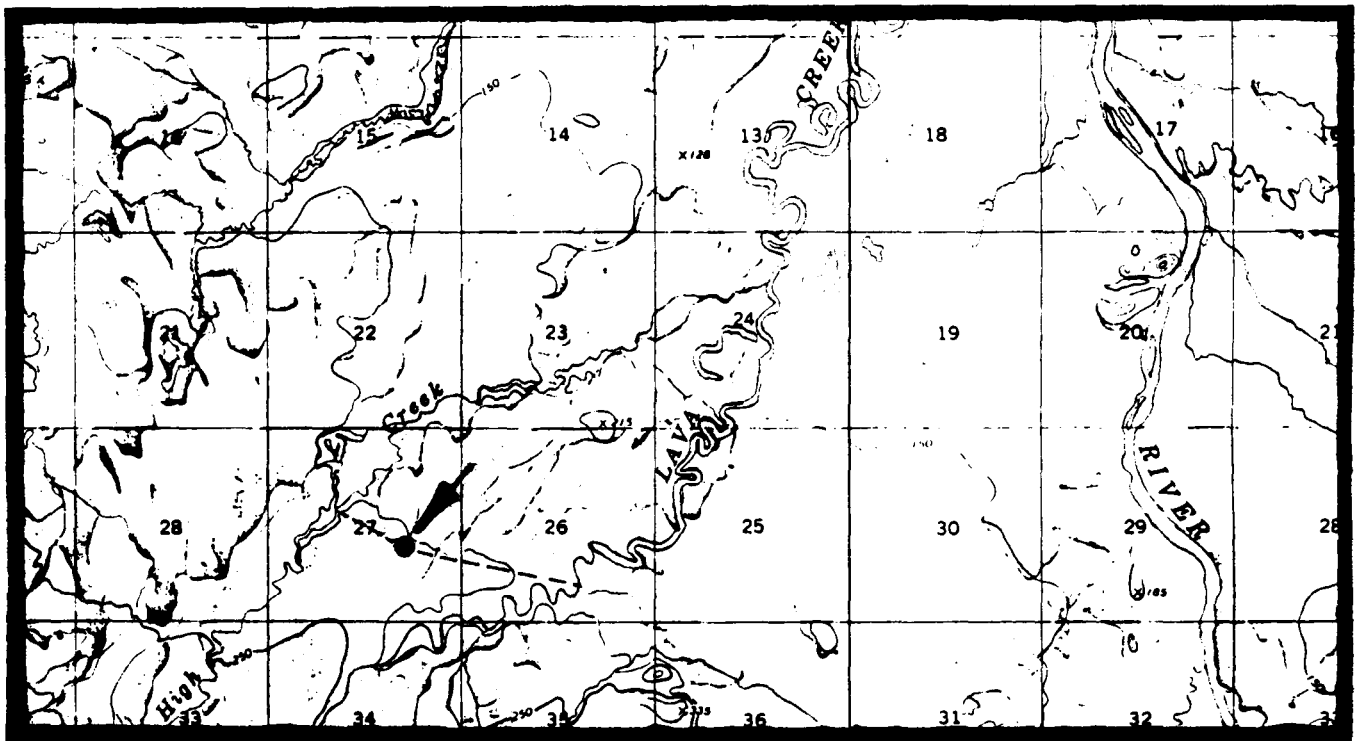
Legal Description: The site is located within the E $\frac{1}{2}$  of Section 27, Township 36S, Range 54W, Seward Meridian.

Acreage: 50 acres for an aircraft landing area with 25-foot wide access trails to High and Lava creeks.

Purpose: For use as a landing site and access to hunting, fishing, and trapping.

Source: Jim Faro, ADF&G, March 4, 1983

Map:



UGASHIK A-6

UGASHIK R-19  
(Big Creek)

General Location: The site is located on the west end of an unnamed lake south of Big Creek.

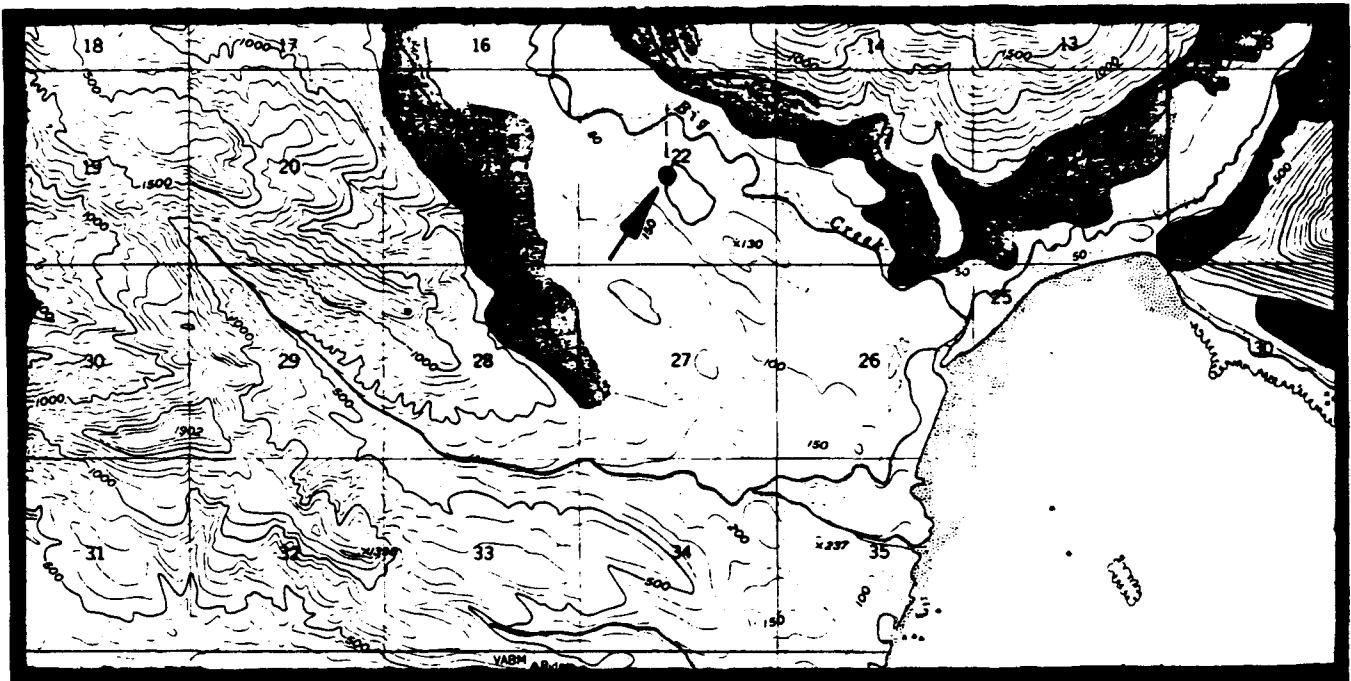
Legal Description: The site is located within Section 22, Township 31S, Range 43W, Seward Meridian.

Acreage: 5 acres and a 25-foot wide access trail to Big Creek.

Purpose: For use as a campsite, a floatplane tie-up area, and access to hunting (bear) and fishing (silver salmon).

Source: Jim Faro, ADF&G, March 4, 1983

Map:



UGASHIK B-1

UGASHIK R-20  
(Wide Bay airstrip)

General Location: The site is located on the north shore of Wide Bay, south of Short Creek.

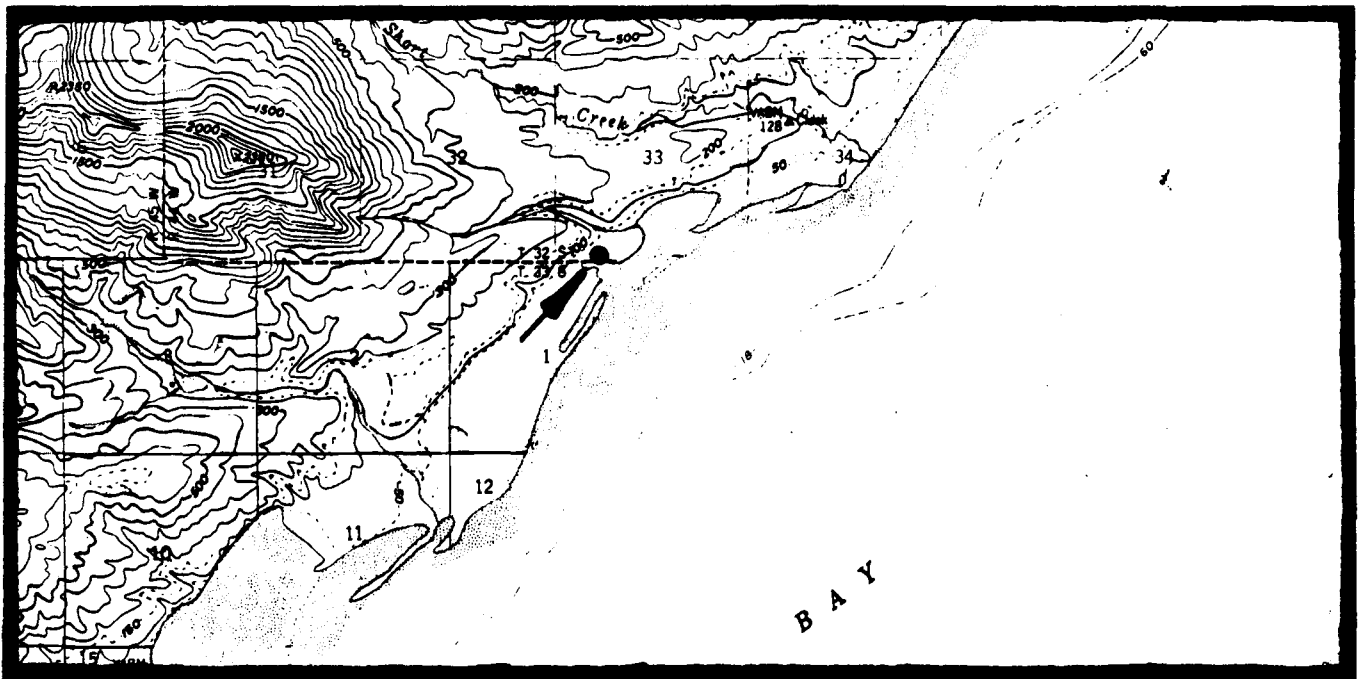
Legal Description: The site is located within the SW $\frac{1}{4}$  of Section 33, Township 32S, Range 44W, Seward Meridian.

Acreage: 5 acres and use of the airstrip.

Purpose: For use as a campsite, a landing area, and access to hunting, fishing, and beachcombing.

Source: Jim Faro, ADF&G, March 4, 1983

Map:



UGASHIK B-2

**UGASHIK R-21  
(Black Creek)**

General Location: The site is located on Black Creek which runs into the Tower Ugashik Lake.

Legal Description: The site is located within the SW $\frac{1}{4}$  of Section 21, Township 31S, Range 46W, Seward Meridian.

Acreage: 5 acres

Purpose: For use as a general campsite and access to sportfishing and hunting.

Source: Dick Russell, ADF&G, November 22, 1982

Map:



UGASHIK B-3



UGASHIK R-22  
(Lower Ugashik Lake)

General Location: The site is located on a peninsula north of the southern tip of Lower Ugashik Lake.

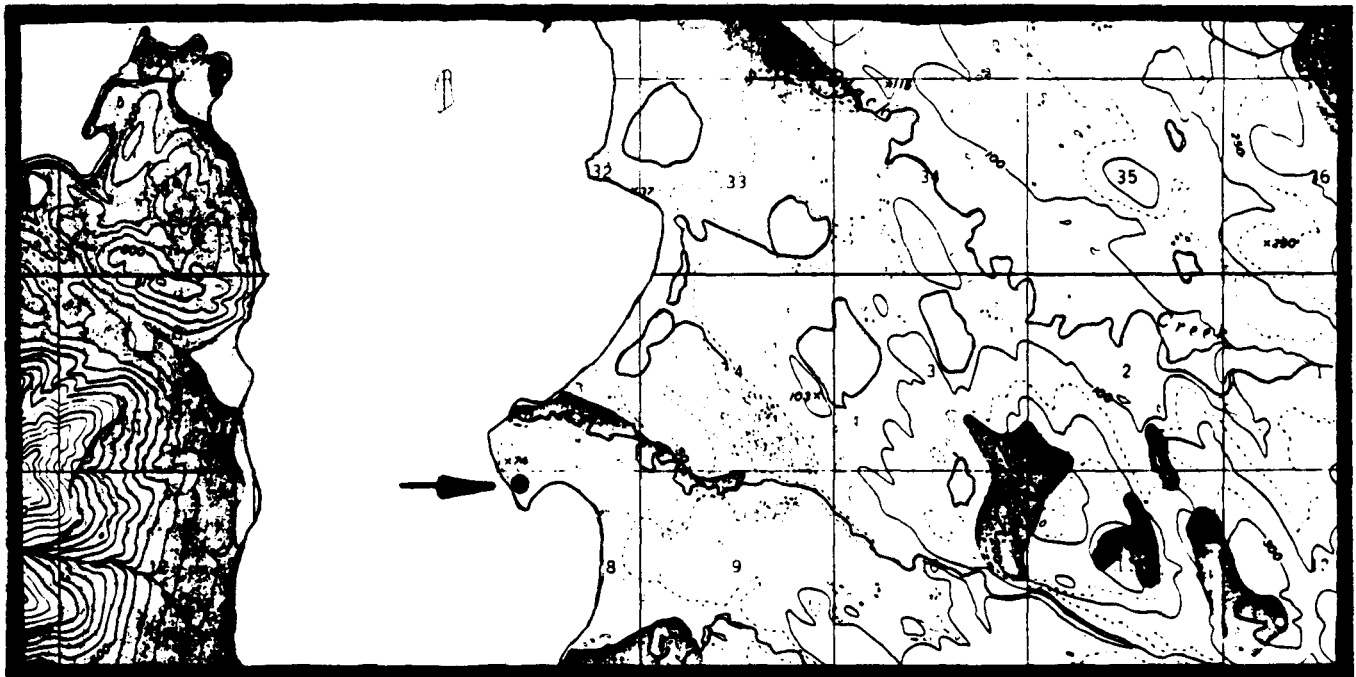
Legal Description: The site is located within Sections 5 and 8, Township 32S, Range 46W, Seward Meridian.

Acreage: 5 acres

Purpose: For use as a campsite and access to hunting and fishing.

Source: Jim Faro, ADF&G, March 4, 1983

Map:



UGASHIK B-3

UGASHIK R-23  
(Lower Ugashik Lake)

General Location: The site is located at the southern tip of Lower Ugashik Lake.


Legal Description: The site is located within Section 18, Township 32S, Range 46W, Seward Meridian.

Acreage: 5 acres

Purpose: For use as a campsite, a landing area, and access to fishing and hunting (moose and bear).

Source: Jim Faro, ADF&G, March 4, 1983

Map:



UGASHIK B-3

UGASHIK R-24  
(Goblet Creek)

General Location: The site is located on an unnamed creek, which flows into an unnamed lake opposite the mouth of Goblet Creek.

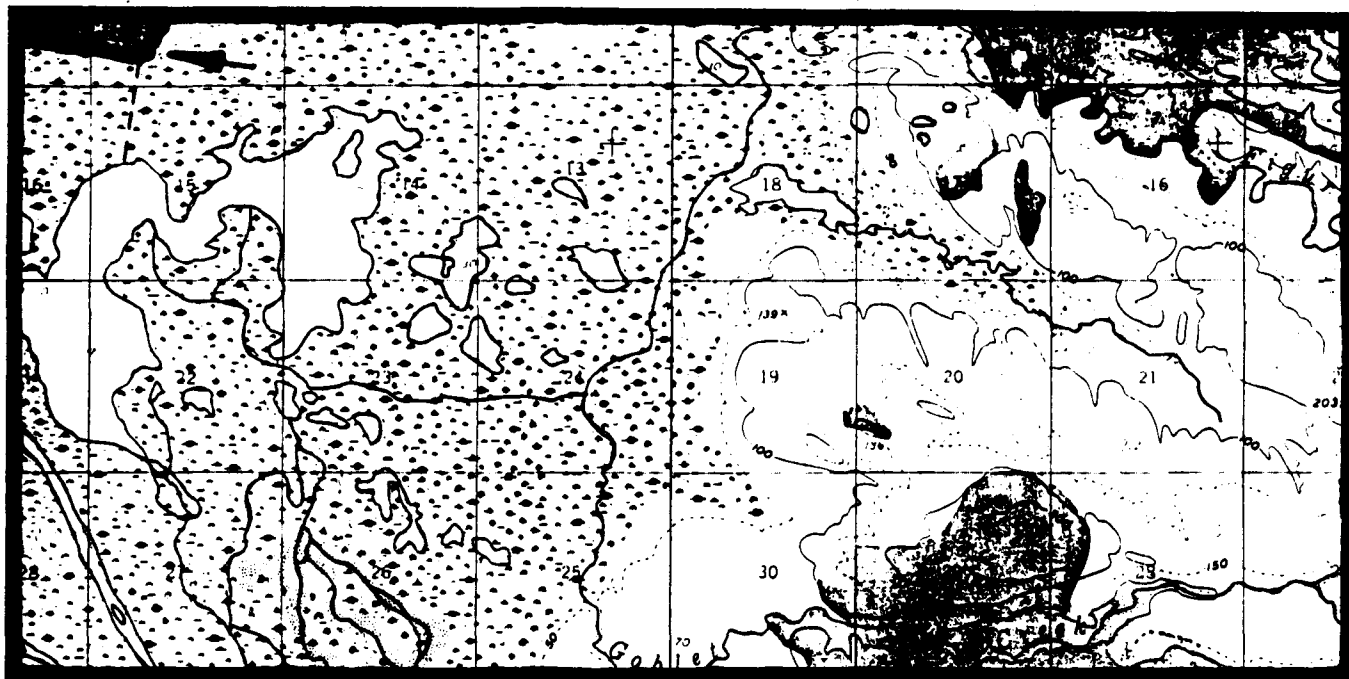
Legal Description: The site is located within Sections 10 and 11, Township 33S, Range 48W, Seward Meridian.

Acreage: 5 acres and a 25-foot wide access trail to lake.

Purpose: For use as a campsite, a floatplane tie-up area, and access to hunting (bear and moose).

Source: Jim Faro, ADF&G, March 4, 1983

Map:



UGASHIK B-3

UGASHIK R-25  
(Dog Salmon River)

General Location: The site is located on Dog Salmon River.

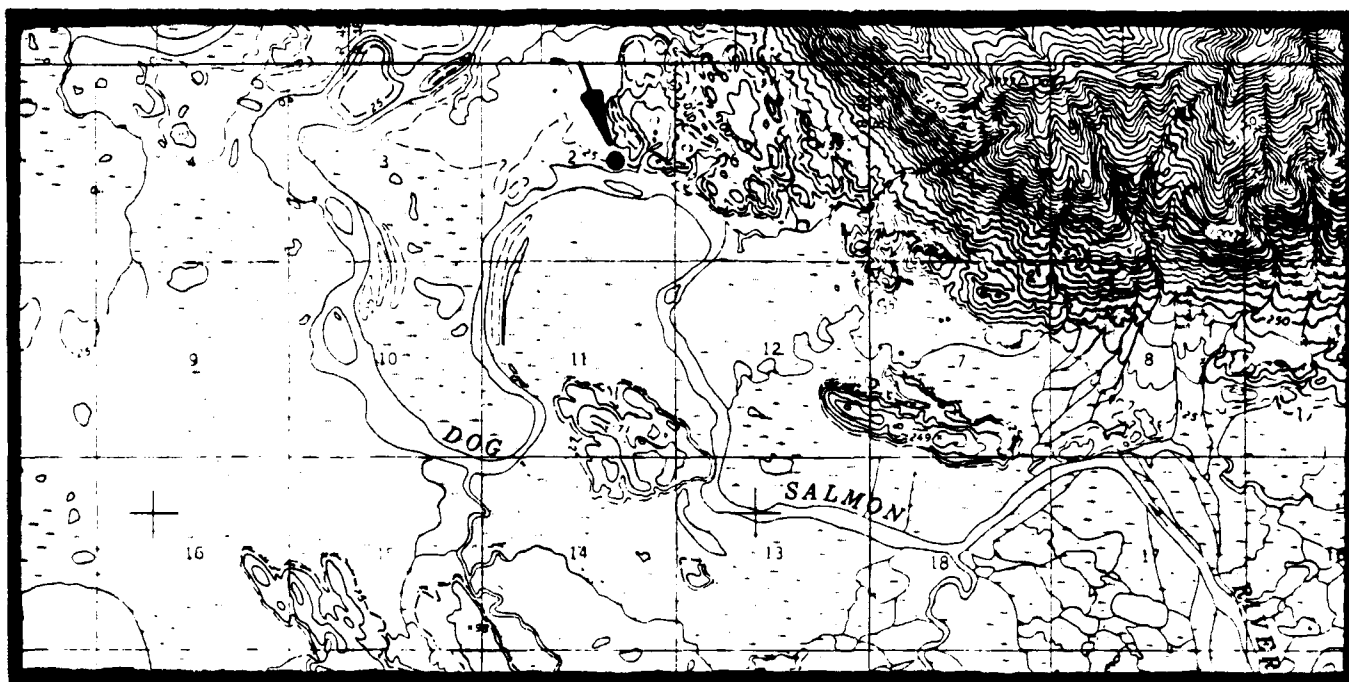
Legal Description: The site is located within Section 2, Township 33S, Range 49W, Seward Meridian.

Acreage: 5 acres for a campsite and 5 acres for a landing area.

Purpose: For use as a campsite, a landing area, and access to hunting and some fishing.

Source: Jim Faro, ADF&G, March 4, 1983

Map:



UGASHIK B-4

UGASHIK R-26  
(Pumice Creek)

General Location: The site is located at the confluence of Pumice Creek and King Salmon River.

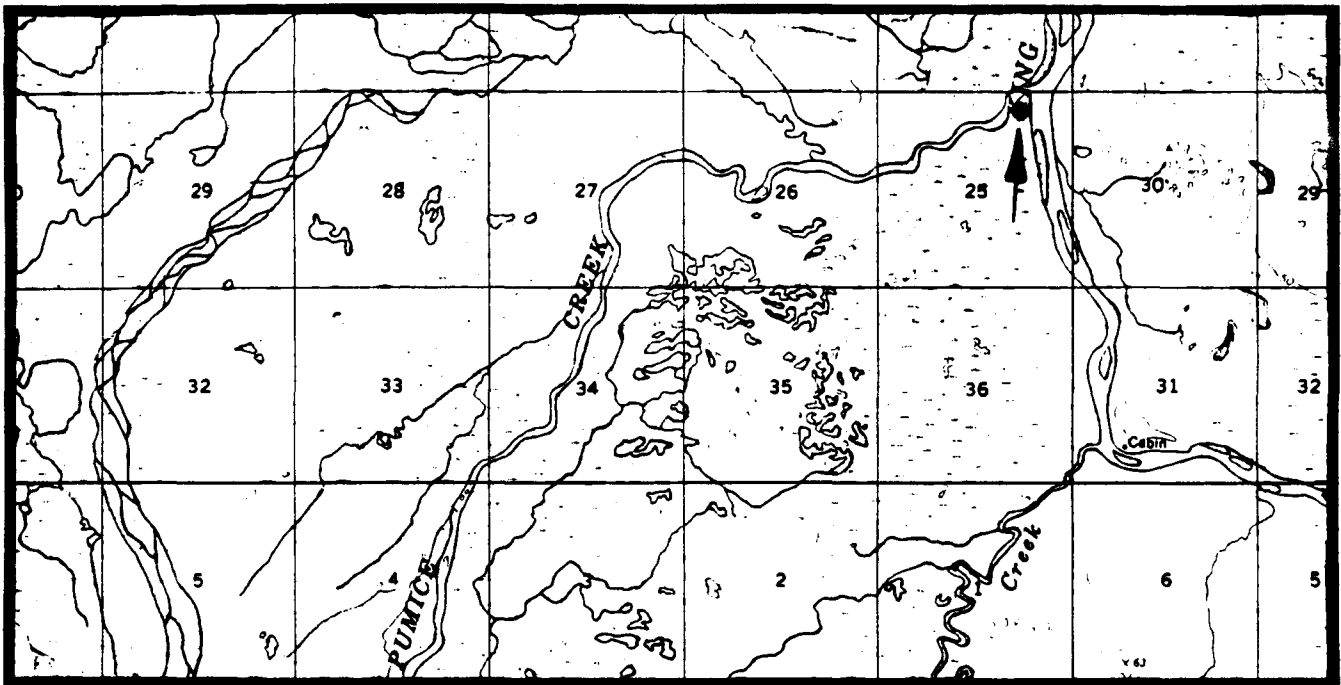
Legal Description: The site is located within Section 25, Township 33S, Range 53W, Seward Meridian.

Acreage: 5 acres

Purpose: For use as a campsite, and access to hunting and fishing.

Source: Dick Russell, ADF&G, March 28, 1984

Map:



UGASHIK B-6

UGASHIK R-27  
(Ugashik #1)

General Location: The site is located at an existing airstrip west of King Salmon River, and approximately 10 miles SSW of Pilot Point.

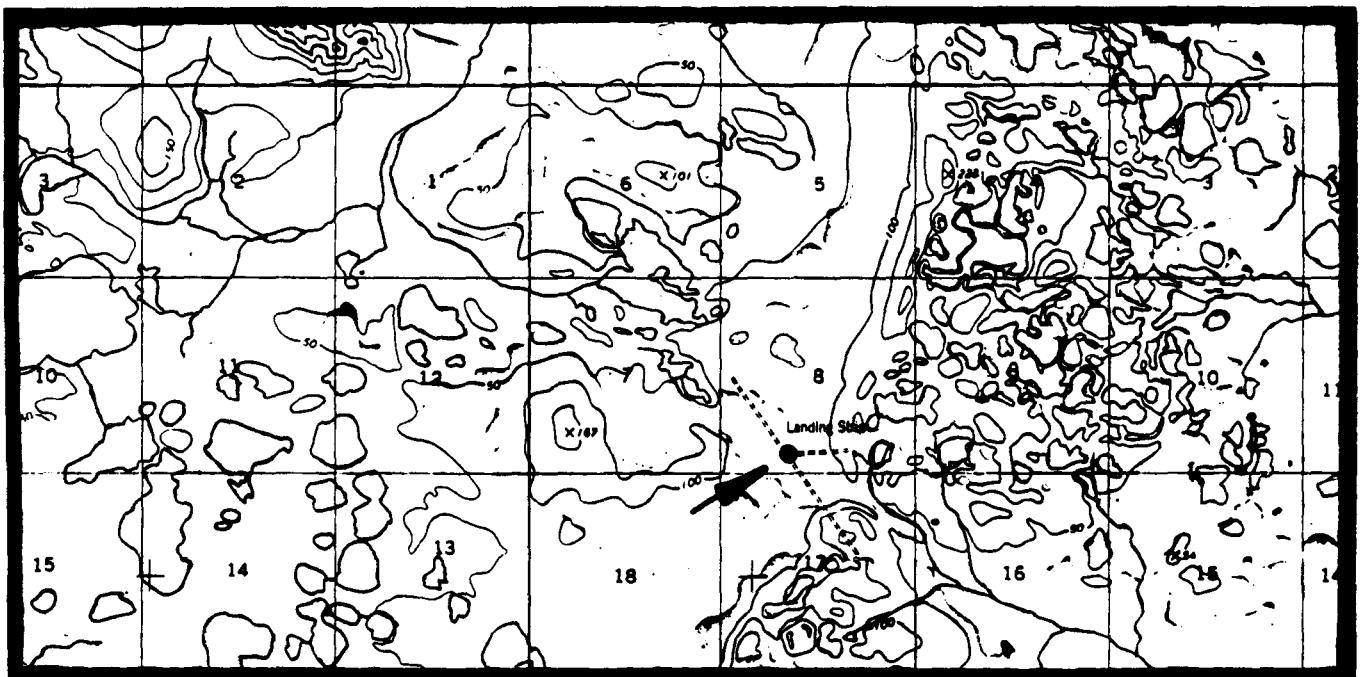
Legal Description: The site is located within Sections 8 and 17, Township 32S, Range 52W, Seward Meridian.

Acreage: 5 acres and access to existing airstrip and along road/trail system.

Purpose: For use as a campsite, a landing area, and access to sport hunting (moose and caribou) along existing road/trail systems.

Source: Jim Faro, ADF&G, March 4, 1983; Mark McNay, ADF&G, April 5, 1983.

Map:



UGASHIK B-6

UGASHIK R-28  
(Kanatak, a ghost town)

General Location: The trail runs from Kanatak (a ghost town) to Becharof Lake.

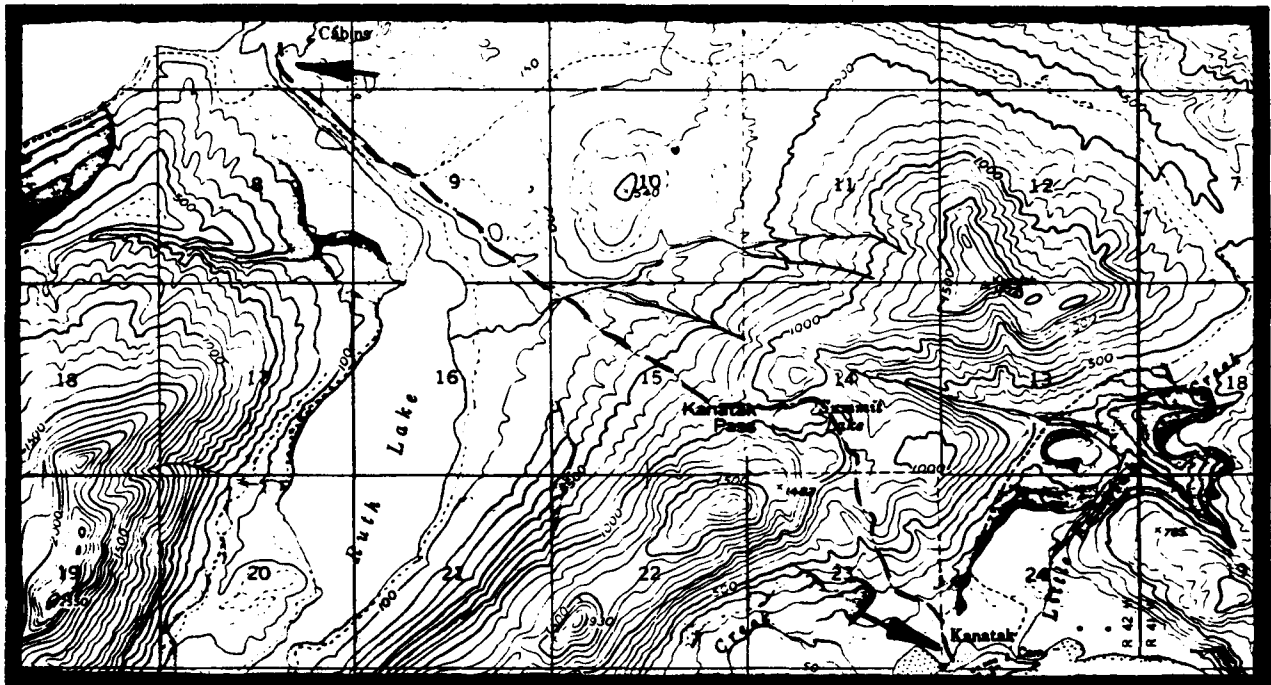
Legal Description: The trail is located within Sections 5, 8, 9, 14, 15, 16, 23, and 24, Township 30S, Range 42W, Seward Meridian.

Acreage: Access over an established road/trail system.

Purpose: Access to hunting, fishing, and general recreation (e.g. hiking).

Source: Jim Faro, ADF&G, March 4, 1983

Map:



UGASHIK C-1

UGASHIK R-29  
(Ruth Lake)

General Location: The site is located at the outlet of Ruth Lake.

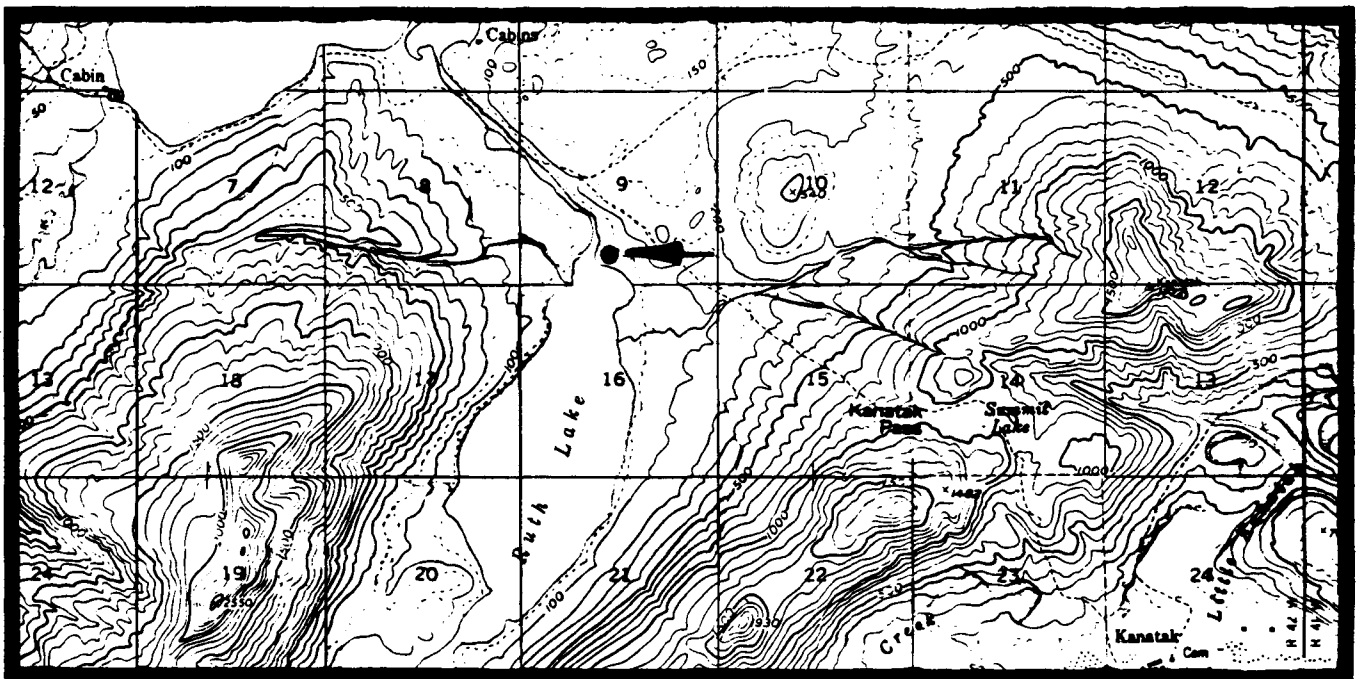
Legal Description: The site is located within the S $\frac{1}{2}$  of Section 9, Township 30S, Range 42W, Seward Meridian.

Acreage: 3 acres

Purpose: For use as a campsite, a floatplane tie-up point, and access to sportfishing and some hunting.

Source: Dick Russell, ADF&G, November 22, 1982

Map:



UGASHIK C-1



UGASHIK R-30  
(Becharof Lake)

General Location: The site is located at the mouth of an unnamed creek where it enters Becharof Lake.

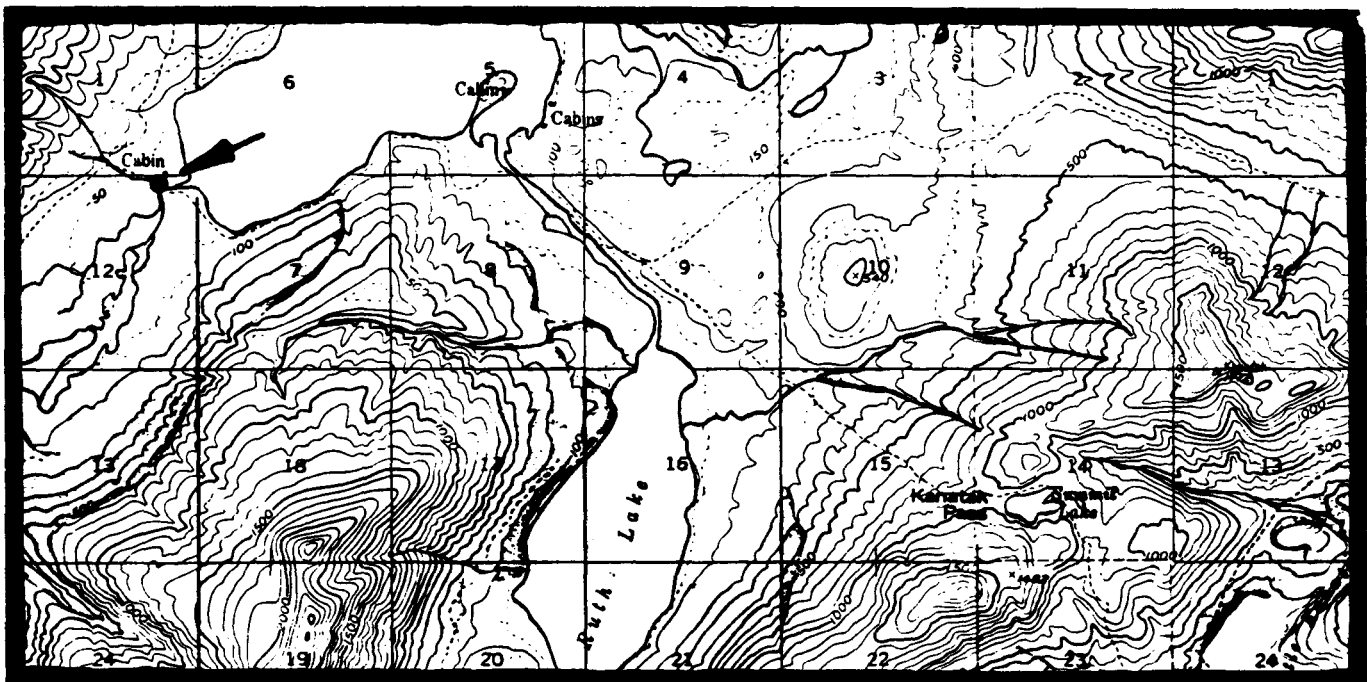
Legal Description: The site is located within Sections 1 and 12, Township 30S, Range 43W, Seward Meridian.

Acreage: 5 acres

Purpose: For use as a campsite, a floatplane tie-up area, and access to fishing (grayling) and bear hunting.

Source: Jim Faro, ADF&G, March 4, 1983

Map:



UGASHIK C-1

UGASHIK R-31  
(Mt. Demian oil camp)

General Location: A trail from Mt. Demian oil camp to Becharof Lake then following near the shore to Gas Rocks and then to Jensen strip.

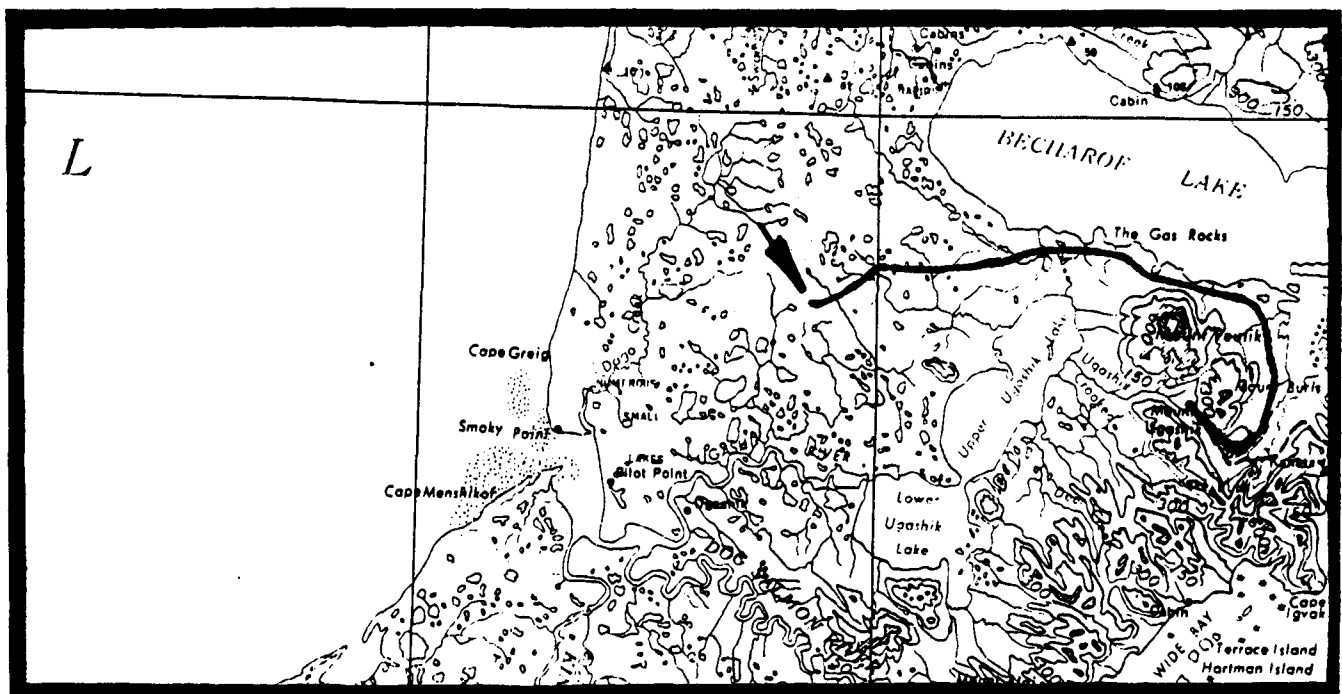
Legal Description: The trail is located within Township 27S, Ranges 43, 44, 45, 46, and 47W; Township 28S, Ranges 42, 43, and 48W; Township 29S, Ranges 42 and 43W; and Township 30S, Range 43W, all in Seward Meridian.

Acreage: An easement along existing oil company trail.

Purpose: Recreational access

Source: Jim Faro, ADF&G

Map:



BRISTOL BAY 1;1,000,000

UGASHIK R-32  
(Upper Ugashik Lake)

General Location: The sites are located near the mouth of Ugashik Creek on Upper Ugashik Lake.

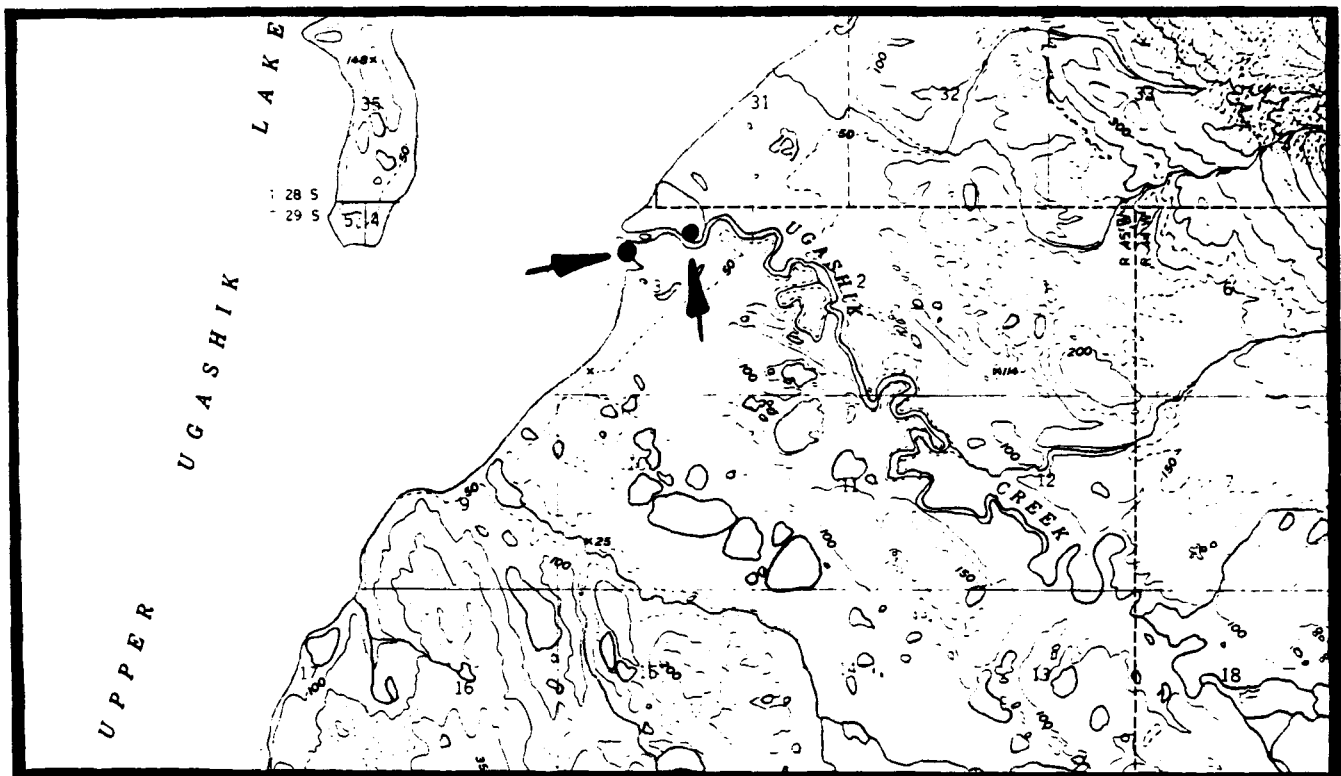
Legal Description: The sites are located within Section 3, Township 29S, Range 45W, Seward Meridian.

Acreage: 5 acres

Purpose: For use as wheel and floatplane landing areas, and access to fishing and hunting.

Source: Jim Faro, ADF&G, April 11, 1984

Map:



UGASHIK C-2

UGASHIK R-33  
(An unnamed lake)

General Location: The site is located on the southern shore of an unnamed lake east of Upper Ugashik Lake.


Legal Description: The site is located within the N $\frac{1}{2}$  of Section 24, Township 30S, Range 46W, Seward Meridian.

Acreage: 5 acres

Purpose: For use as a campsite, a floatplane tie-up area, and access to fishing and hunting.

Source: Jim Faro, ADF&G, March 4, 1983

Map:



UGASHIK C-3

UGASHIK R-34  
(Upper Ugashik Lake)

General Location: The trail starts on the southeast shore of Upper Ugashik Lake and continues to an unnamed lake to the east.

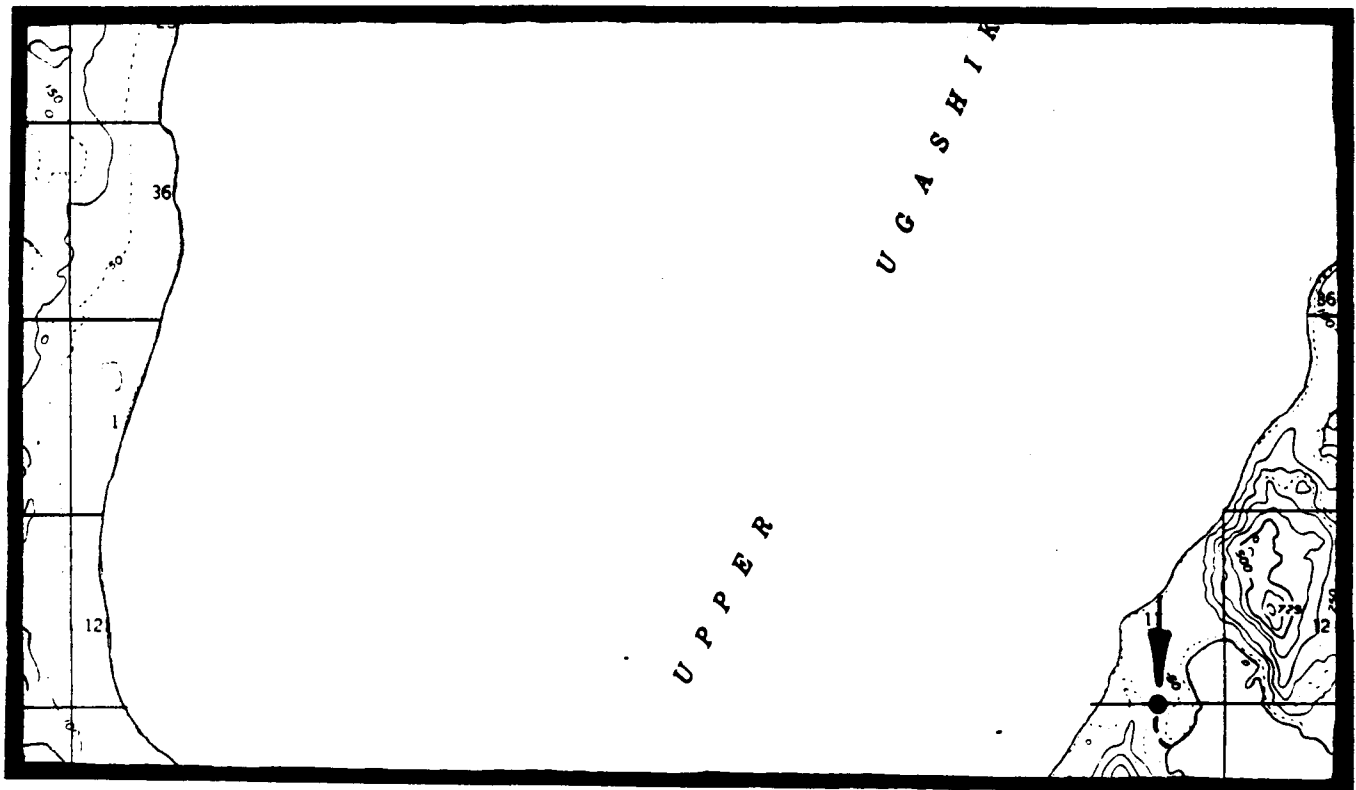
Legal Description: The trail is located within Sections 11 and 14, Township 30S, Range 46W, Seward Meridian.

Acreage: A 25-foot wide access trail from Upper Ugashik Lake to an unnamed lake to the east.

Purpose: A floatplane tie-up area, and access to fishing and hunting.

Source: Jim Faro, ADF&G, March 4, 1983 .

Map:



UGASHIK C-3

UGASHIK R-35  
(Lower Ugashik Lake)

General Location: The site is located near the Ugashik Narrows.

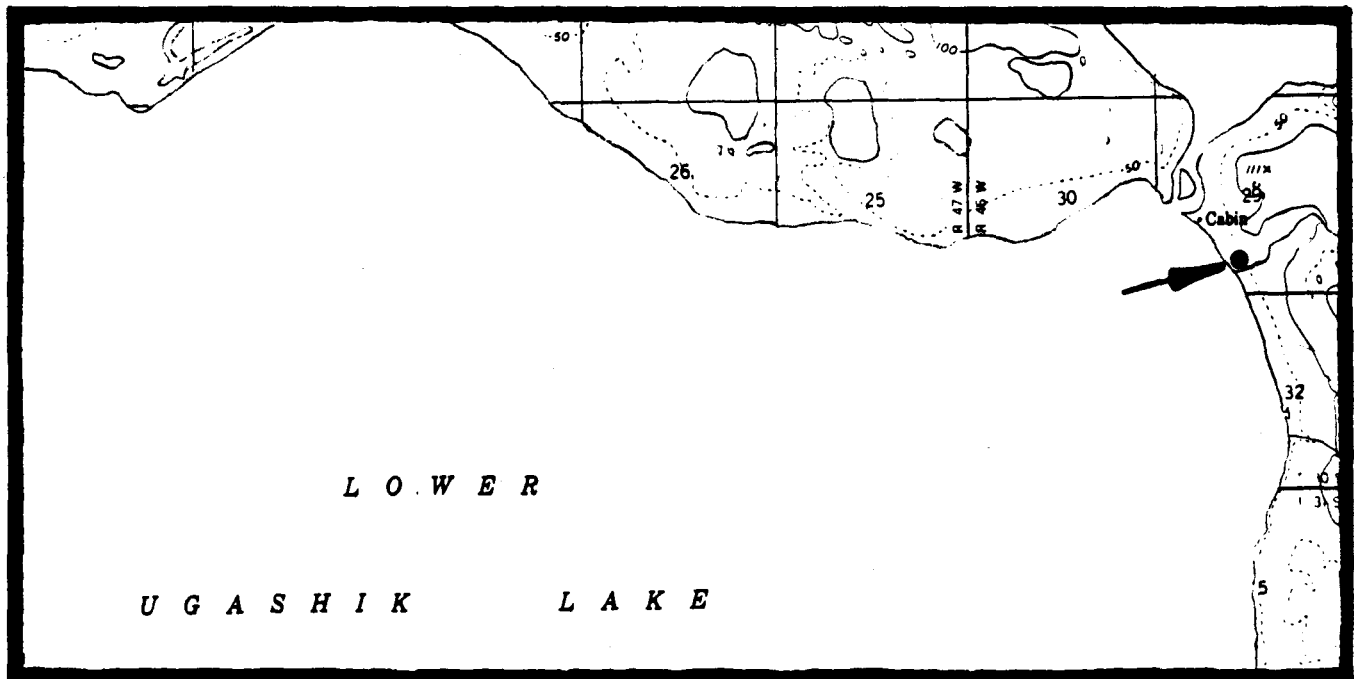
Legal Description: The site is located within the S $\frac{1}{2}$  of Section 29, Township 30S, Range 46W, Seward Meridian.

Acreage: 5 acres

Purpose: For use as a campsite, a floatplane and boat tie-up and access point, and access to sportfishing (particularly for grayling).

Source: Dick Russell, ADF&G, November 22, 1982

Map:



UGASHIK C-3

UGASHIK R-36  
(Lower Ugashik Lake)

General Location: The site is located at the outlet of Lower Ugashik Lake.

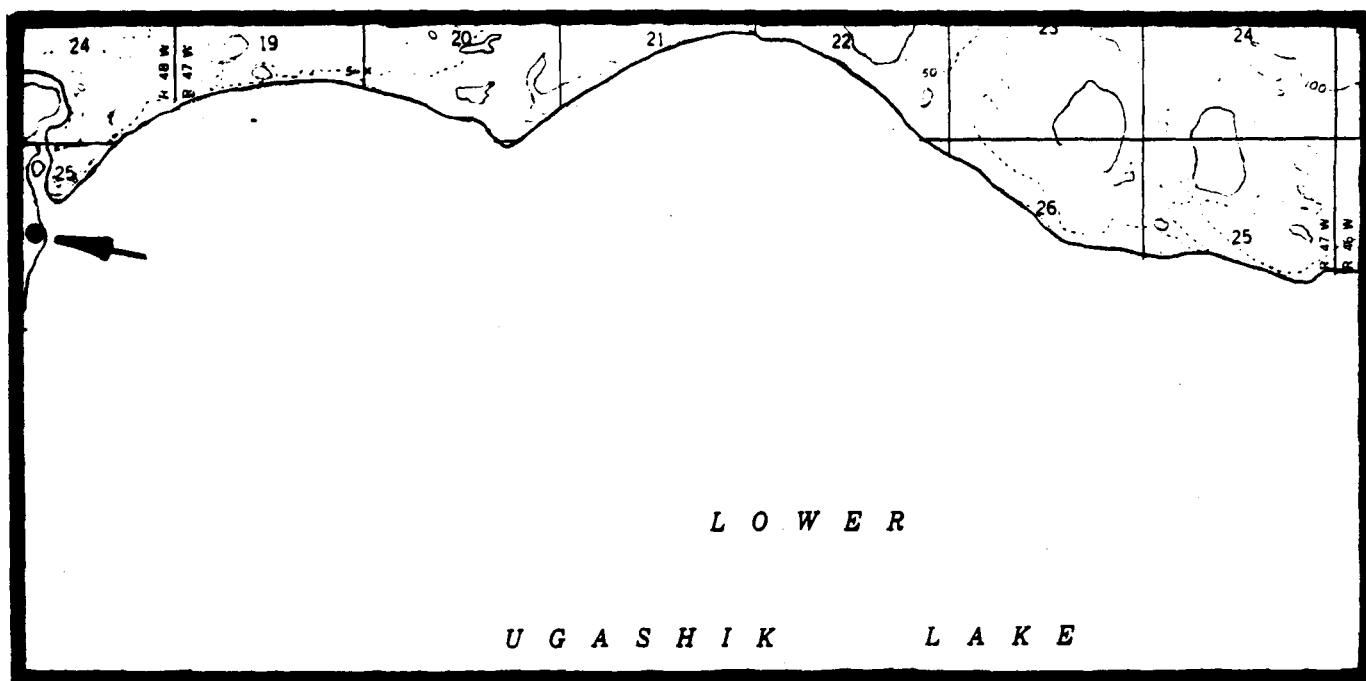
Legal Description: The site is located within Section 25, Township 30S, Range 48W, Seward Meridian.

Acreage: 5 acres

Purpose: A campsite for sportfishermen and access to the prime trophy grayling fishing in the State.

Source: Dick Russell, ADF&G, November 22, 1982

Map:



UGASHIK C-3

UGASHIK R-37  
(Ugashik River)

General Location: The site is located on the Ugashik River west of Lower Ugashik Lake.

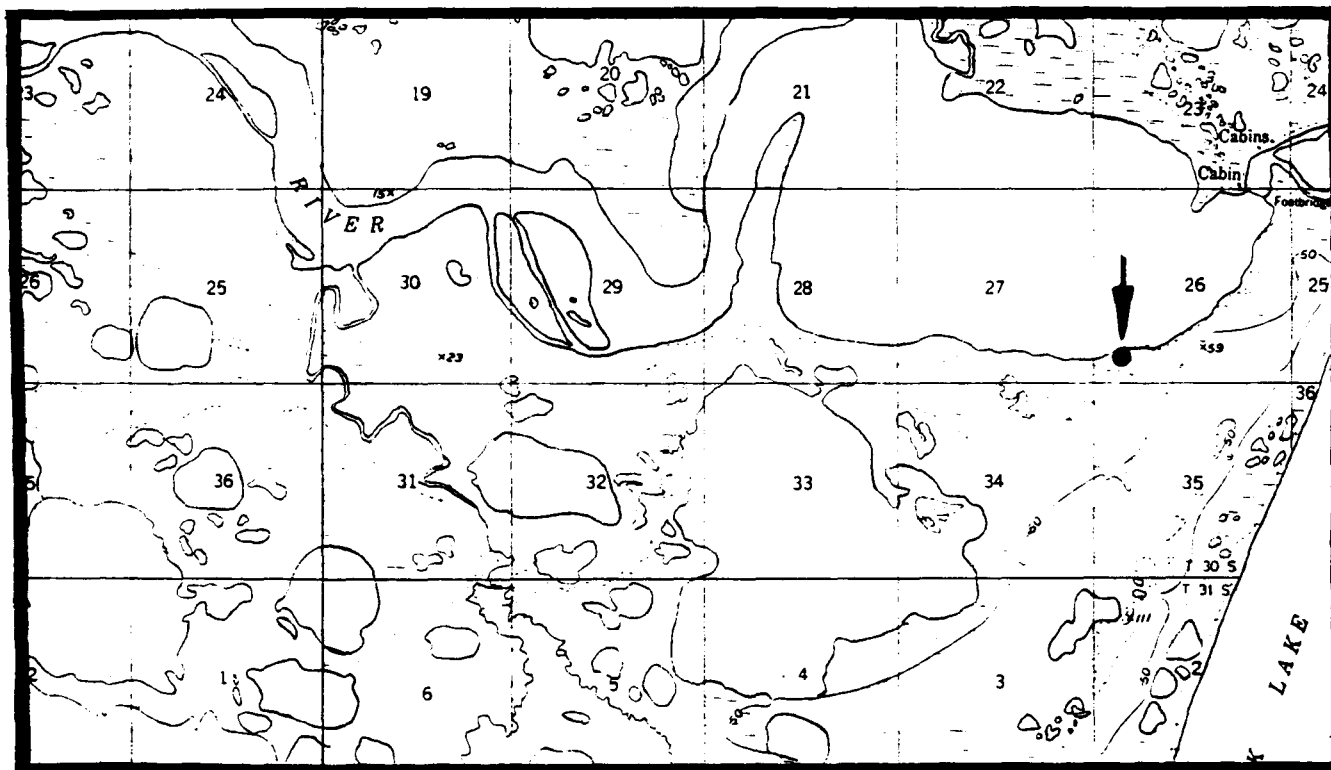
Legal Description: The site is located within Section 26, Township 30S, Range 48W, Seward Meridian.

Acreage: 5 acres

Purpose: For use as a floatplane tie-up area and access to Lower Ugashik Lake.

Source: Jim Faro, ADF&G, April 11, 1984

Map:



UGASHIK C-4



UGASHIK R-38  
(Dago Creek)

General Location: The site is located at the outlet of Dago Creek where it enters Ugashik Bay.

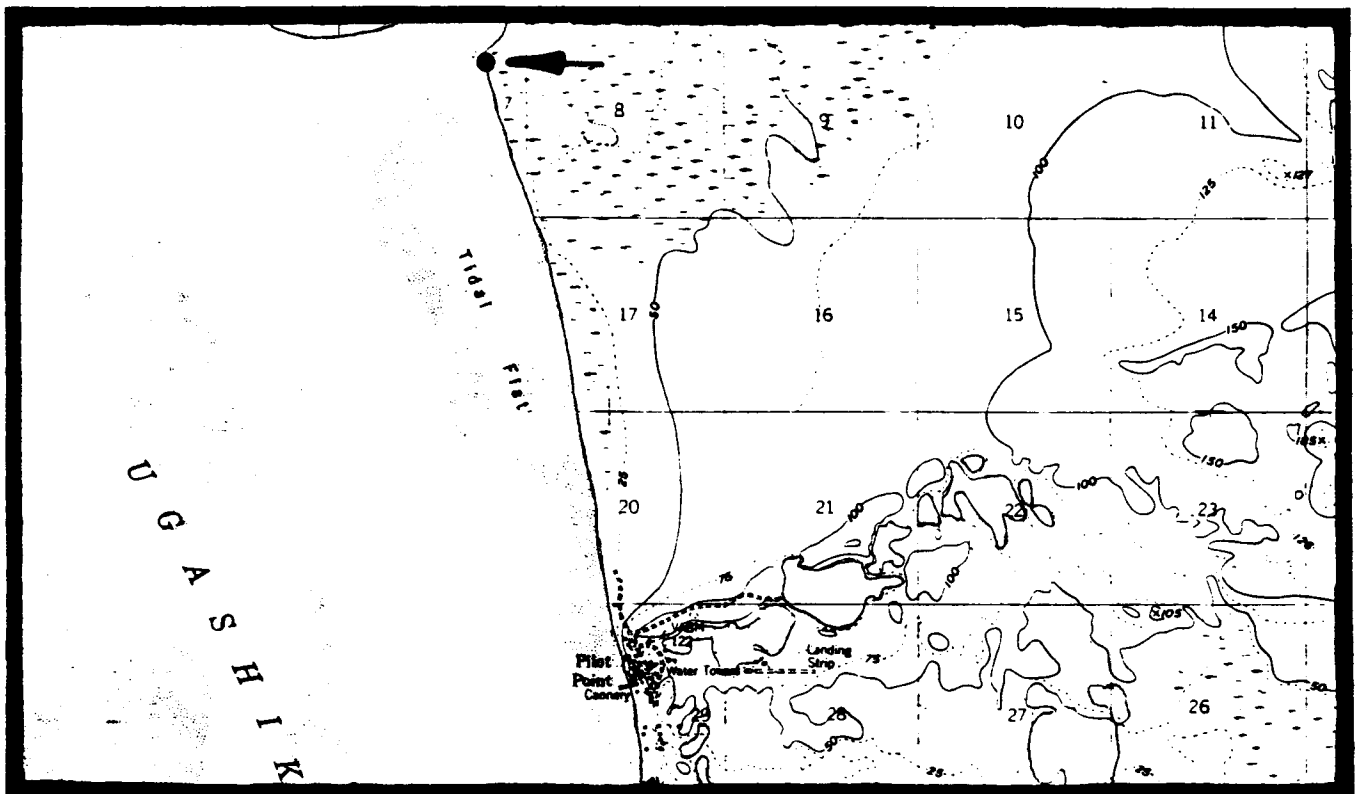
Legal Description: The site is located within the NE $\frac{1}{4}$  of Section 7, Township 30S, Range 51W, Seward Meridian.

Acreage: 5 acres

Purpose: For use as a campsite and a take-out point for floaters and hunters.

Source: Jim Faro, ADF&G, March 4, 1983

Map:



UGASHIK C-5

UGASHIK R-39  
(Dago Creek)

General Location: Dago Creek heads in Dago Lake (16 miles SE of Egegik), and meanders SW 50 miles to Ugashik Bay.

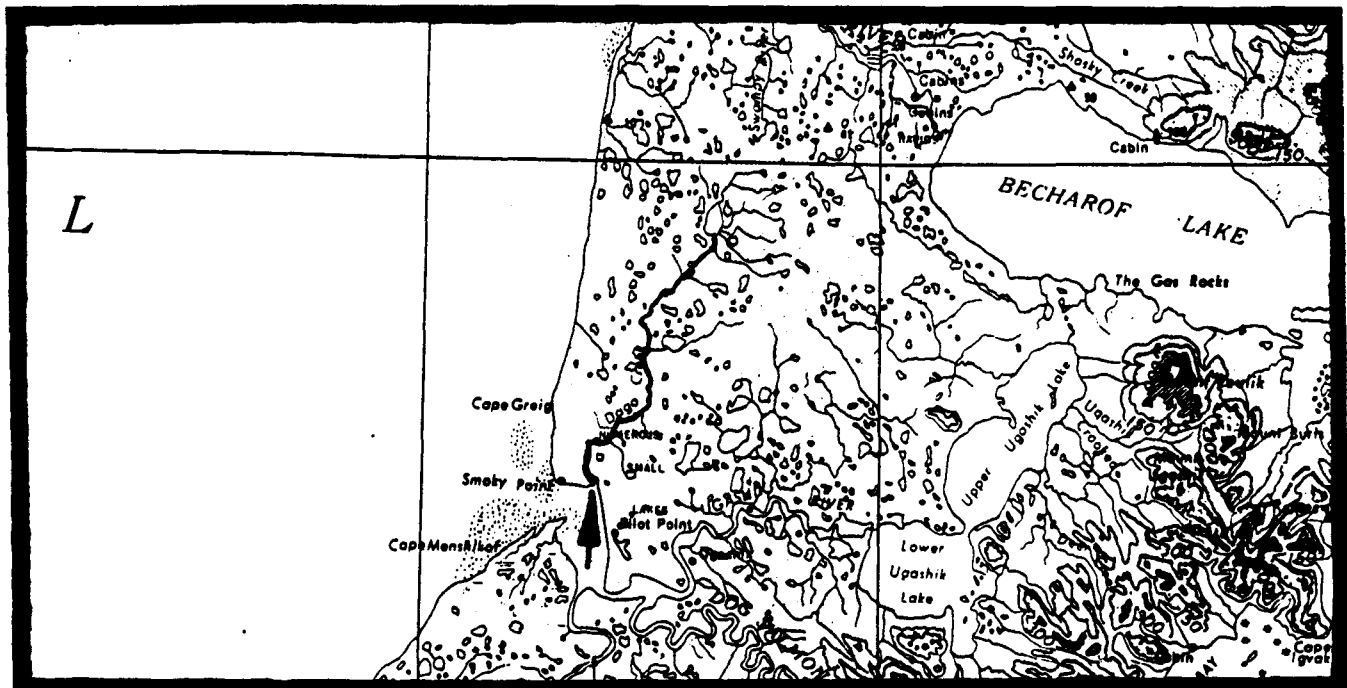
Legal Description: An easement should be maintained from the mouth of Dago Creek ( $57^{\circ}36'40''N$ ,  $157^{\circ}36'15''W$ ) to Dago Lake.

Acreage: 25-foot wide streamside easement

Purpose: Recreational access.

Source: Jim Faro, ADF&G, March 4, 1983

Map:



BRISTOL BAY 1:1,000,000

UGASHIK R-40  
(Featherly Creek)

General Location: The site is located south of Featherly Creek.

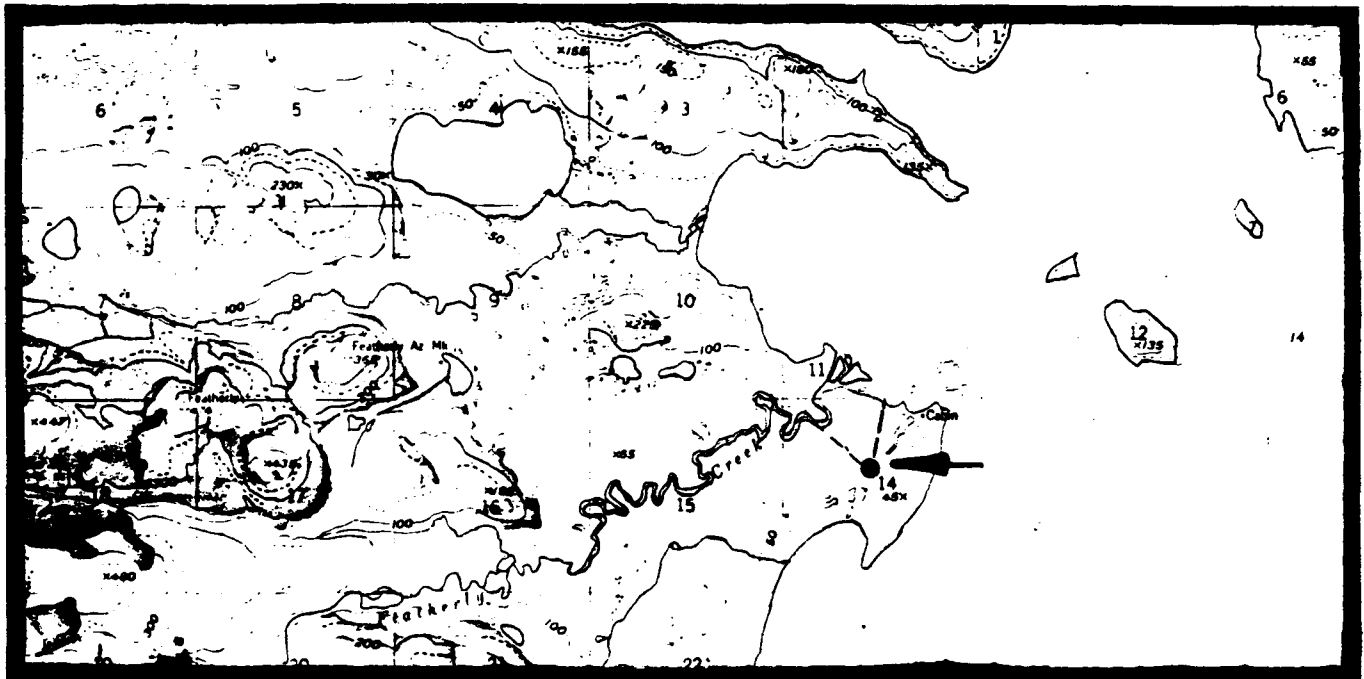
Legal Description: The site and trails are located within Section 14, Township 28S, Range 42W, Seward Meridian.

Acreage: 50 acres for a landing area and 25-foot wide access trails to Becharof Lake and Featherly Creek.

Purpose: Access to hunting (bear) and grayling fishing.

Source: Jim Faro, ADF&G, March 4, 1983

Map:



UGASHIK D-1

UGASHIK R-41  
(Cinder Dunes)

General Location: Access is from the Cinder Dunes landing area to Featherly Creek.

Legal Description: The site is located within the SW $\frac{1}{4}$  of Section 16, Township 28S, Range 42W, Seward Meridian.

Acreage: 25-foot wide access trail from Cinder Dunes to Featherly Creek.

Purpose: Access from Cinder Dunes landing area to Featherly Creek for photography, fishing, and hunting.

Source: Dick Russell, ADF&G, November 22, 1982

Map:



UGASHIK D-1

UGASHIK R-42  
(Bible Camp)

General Location: The site is located on the north shore of Becharof Lake opposite Severson Peninsula.

Legal Description: The site is located within Section 19, Township 26S, Range 41W, and Section 24, Township 26S, Range 42W, Seward Meridian.

Acreage: 5 acres for a campsite and 10 acres for a landing area.

Purpose: For use as a campsite, a landing area, and access to hunting and fishing.

Source: Jim Faro, ADF&G, March 4, 1983

Map:



UGASHIK D-1

UGASHIK R-43  
(Gas Rocks)

General Location: The site is located near an unnamed lake south of the Gas Rocks.

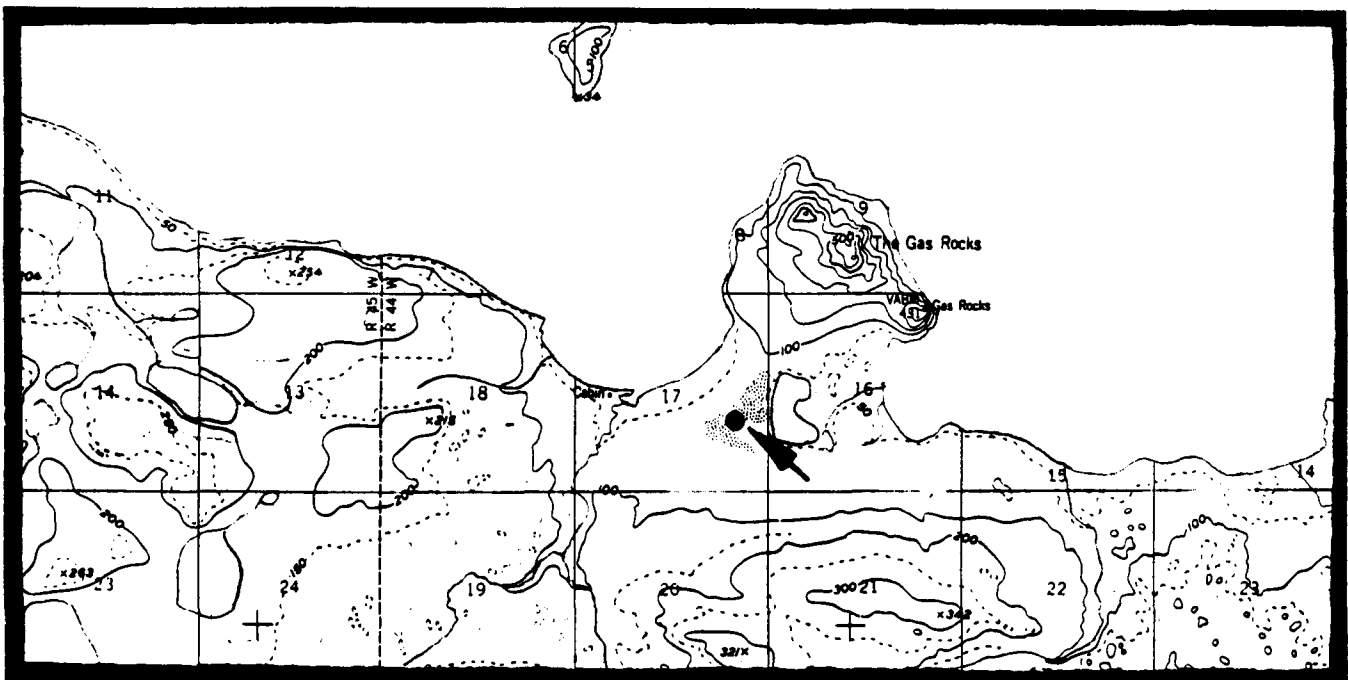
Legal Description: The site is located within the SE $\frac{1}{4}$  of Section 17, Township 27S, Range 44W, Seward Meridian.

Acreage: 20 acres

Purpose: For use as a landing area and access to hunting and siteseeing (volcanic activity).

Source: Jim Faro, ADF&G, March 4, 1983

Map:



UGASHIK D-2

**UGASHIK R-44**  
**(Jensen's Strip)**

General Location: The site is located at Jensen's Strip, approximately 10 miles SW of the southwest shore of Becharof Lake.

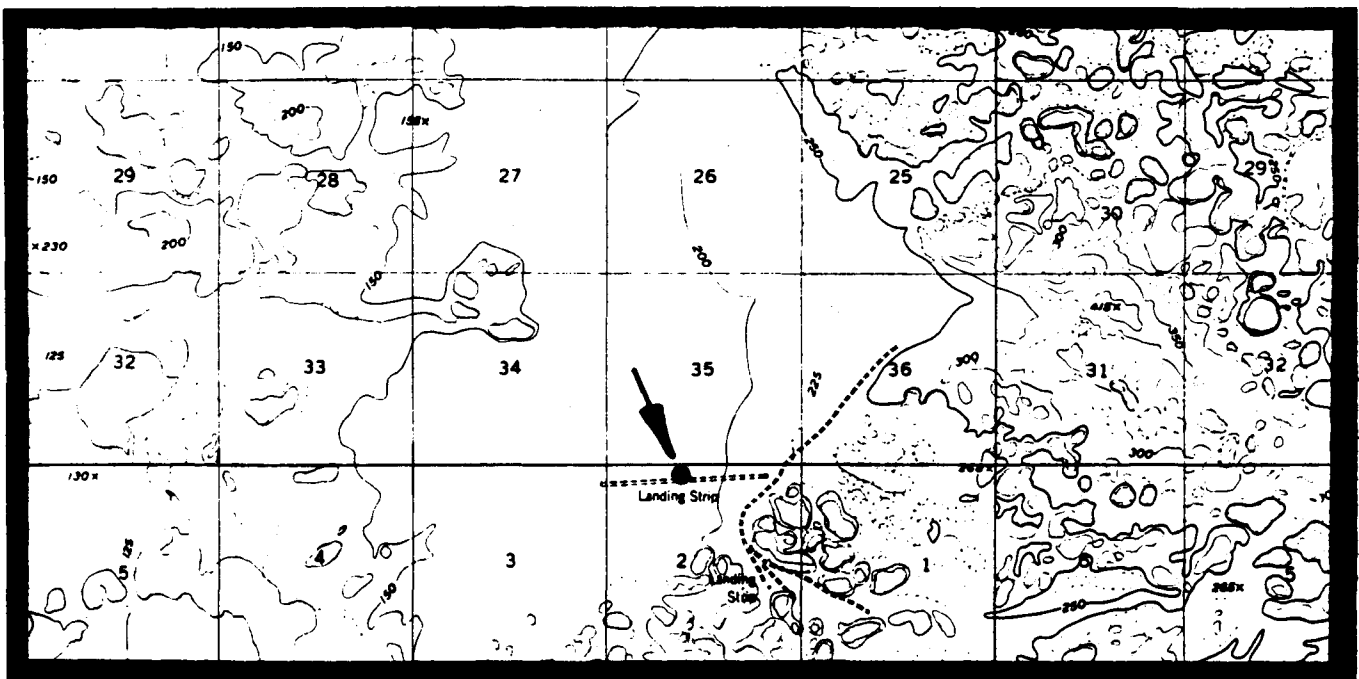
Legal Description: The site is located within the N½ of Section 2, Township 27S, Range 48W, Seward Meridian.

Acreage: 5 acres for use as a campsite, access to Jensen Strip, and an easement on all old roads and trails.

Purpose: For use as a campsite, a landing area, and access to hunting (caribou and ptarmigan). Present location of privately owned lodge.

Source: Jim Faro, ADF&G, March 4, 1983; Mark McNay, ADF&G, April 5, 1983.

Map:



UGASHIK D-4

UGASHIK R-45  
(Dago Lake)

General Location: The site is located at the south end of Dago Lake.


Legal Description: The site is located within the N $\frac{1}{2}$  of Section 30, Township 26S, Range 49W, Seward Meridian.

Acreage: 5 acres

Purpose: For use as a campsite, and access to fishing, hunting and floating.

Source: Jim Faro, ADF&G, March 4, 1983

Map:



UGASHIK D-5 and D-6





TABLE 36.  
RECREATIONAL ACCESS SITES  
BRISTOL BAY QUADRANGLE

---

<u>NUMBER</u>	<u>SITE NAME</u>	<u>CONTACT</u>
R-1	Mud Creek	Mark McNay
R-2	Cinder River	Jim Faro
R-3	Hook Lagoon	Jim Faro



**BRISTOL BAY R-1**  
(Mud Creek)

General Location: The site is located on the shoreline of the lagoon that drains Mud Creek and Cinder River, and is west of the mouth of Cinder River.

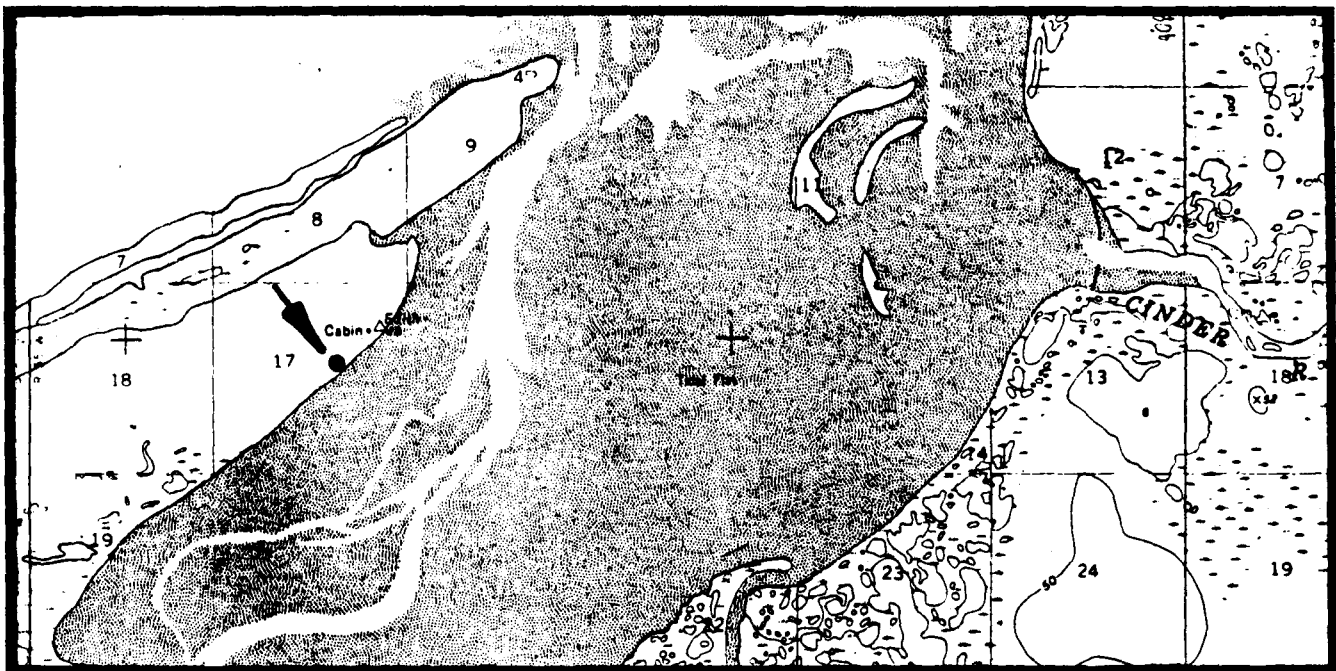
Legal Description: The site is located within Section 17, Township 33S, Range 55W, Seward Meridian.

Acreage: 5 acres

Purpose: For use as a campsite, an intertidal landing area, and access to hunting (waterfowl, bear, and caribou), and beachcombing.

Source: Mark McNay, ADF&G, March 29, 1984

Map:



**BRISTOL BAY B-1**

BRISTOL BAY R-2  
(Cinder River)

General Location: The site is located near the outlet of the lagoon which drains Cinder River and Mud Creek.

Legal Description: The site is located within the W $\frac{1}{2}$  of Section 8, Township 33S, Range 55W, Seward Meridian.

**Acreage: 5 acres**

Purpose: For use as a campsite, an intertidal landing site, and access to hunting (caribou, bear, and waterfowl), beachcombing, and commercial fishing.

**Source:** Jim Faro, ADF&G, March 4, 1983

Map:



BRISTOL BAY B-1

BRISTOL BAY R-3  
(Hook Lagoon)

General Location: The site is located near the outlet of Hook Lagoon.

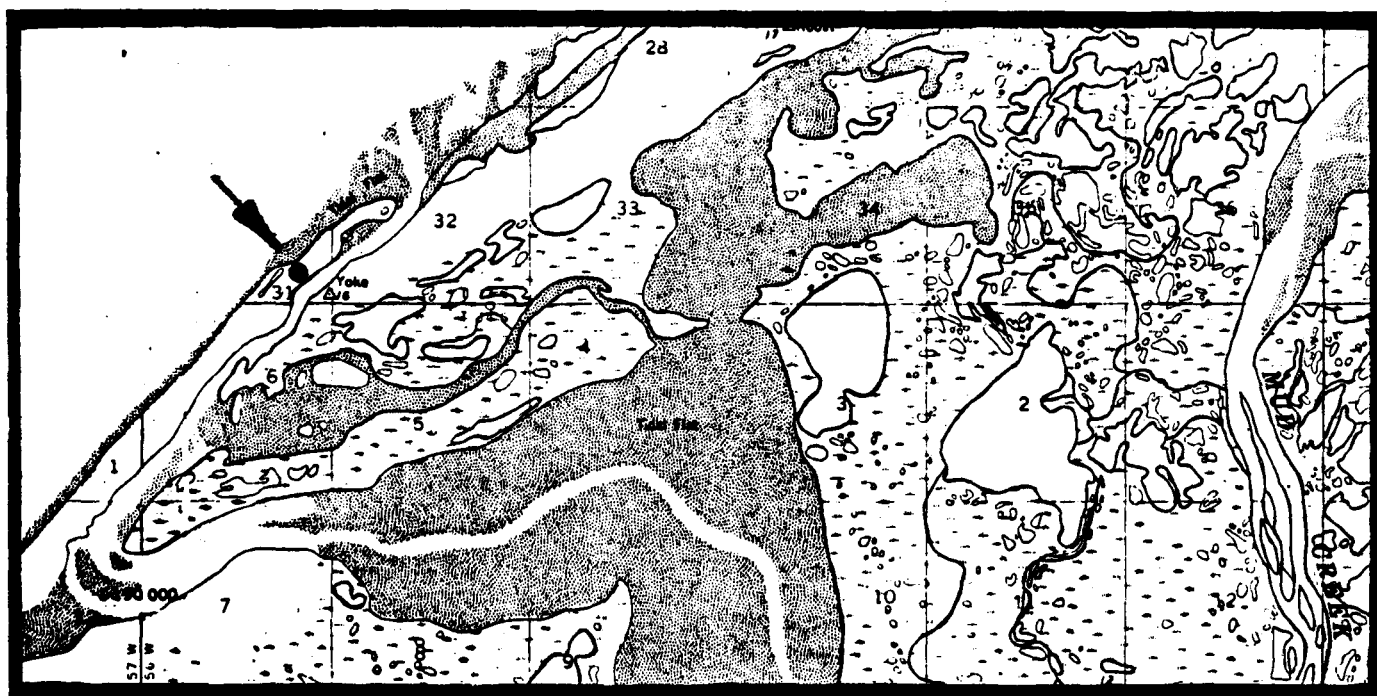
Legal Description: The site is located within the SE $\frac{1}{4}$  of Section 31, Township 33S, Range 56W, Seward Meridian.

Acreage: 5 acres

Purpose: For use as a campsite, an intertidal landing site, and access to hunting (caribou, bear, and waterfowl), and beachcombing.

Source: Jim Faro, ADF&G, March 4, 1983

Map:



BRISTOL BAY B-1



TABLE 37.  
RECREATIONAL ACCESS SITES  
HAGEMEISTER ISLAND QUADRANGLE

<u>NUMBER</u>	<u>SITE NAME</u>	<u>CONTACT</u>
R-1	Crooked Island	Jim Faro
R-2	Hagemeister Island Spit	Ken Taylor
R-3	Norseman Lake	Jim Faro
R-4	Nanvak Bay	Ken Taylor
R-5	Nanvak Bay	Jim Faro
R-6	Security Cove	Ken Taylor
R-7	Nunavachak Beach	Ken Taylor
R-8	Hagemeister Island	Ken Taylor
R-9	Tongue Point	Jim Faro
R-10	Osvigiak Bay	Jim Faro
R-11	Chagvan Bay	Jim Faro, Ken Taylor





HAGEMEISTER ISLAND R-1  
(Crooked Island)

General Location: The site is located on the southwest shore of Crooked Island.

Legal Description: The site is located within Sections 25 and 36, Township 17S, Range 67W, Seward Meridian.

Acreage: 5 acres

Purpose: For use as a campsite, a beach landing area, and access to recreational activities (wildlife observations and beachcombing).

Source: Jim Faro, ADF&G, March 18, 1983

Map:



HAGEMEISTER ISLAND C-1

HAGEMEISTER ISLAND R-2  
(Hagemeister Island Spit)

General Location: The site is located along a spit to the west of Hagemeister Island.

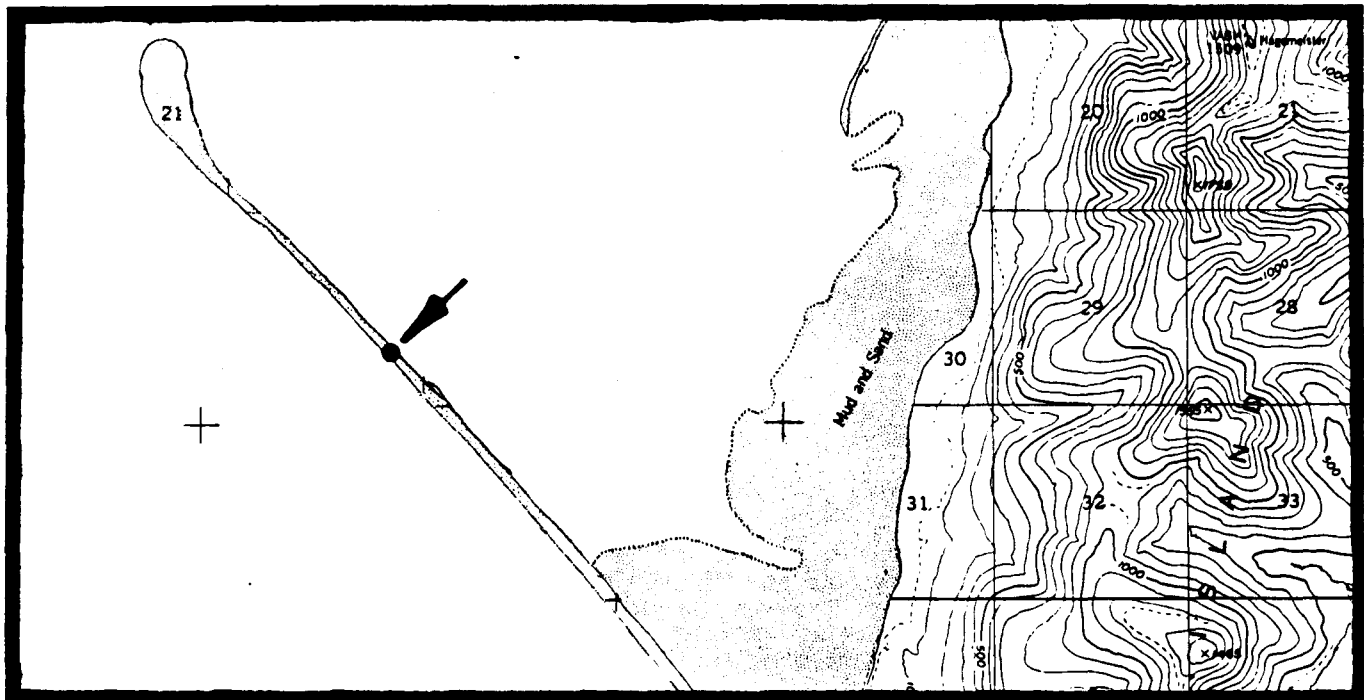
Legal Description: The site is located within Section 27, Township 17S, Range 72W, Seward Meridian.

Acreage: 10 acres

Purpose: For use as a campsite, an airstrip, and access to beachcombing and hiking.

Source: Ken Taylor, ADF&G, April 12, 1983

Map:



HAGEMEISTER ISLAND C-4

HAGEMEISTER ISLAND R-3  
(Norseman Lake)

General Location: The site is located on the southeast shore of Norseman Lake.

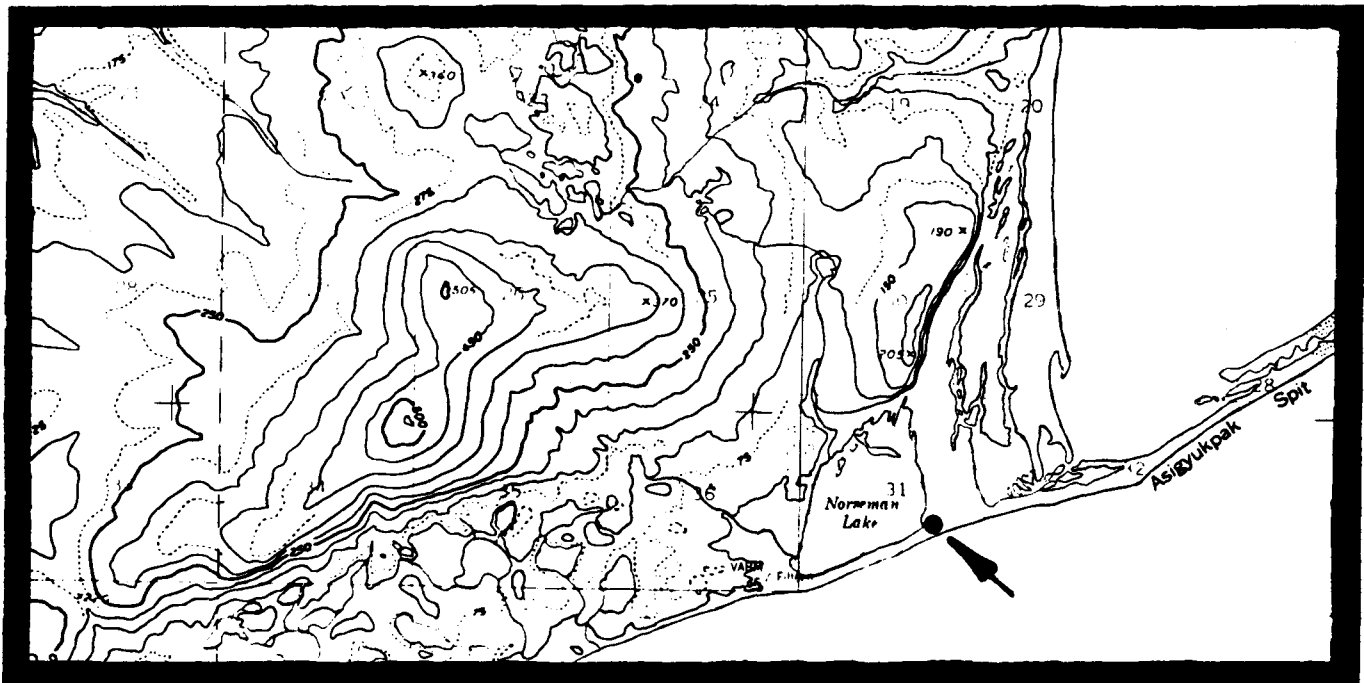
Legal Description: The site is located within the SE $\frac{1}{4}$  of Section 31, Township 17S, Range 73W, Seward Meridian.

Acreage: 5 acres

Purpose: For use as a campsite, a beach landing area, boat access, and access to hunting and fishing.

Source: Jim Faro, ADF&G, March 18, 1983

Map:



HAGEMEISTER ISLAND C-5

HAGEMEISTER ISLAND R-4  
(Nanvak Bay)

General Location: The site is located on the south shore of Nanvak Bay inlet, which is in the Cape Peirce area.

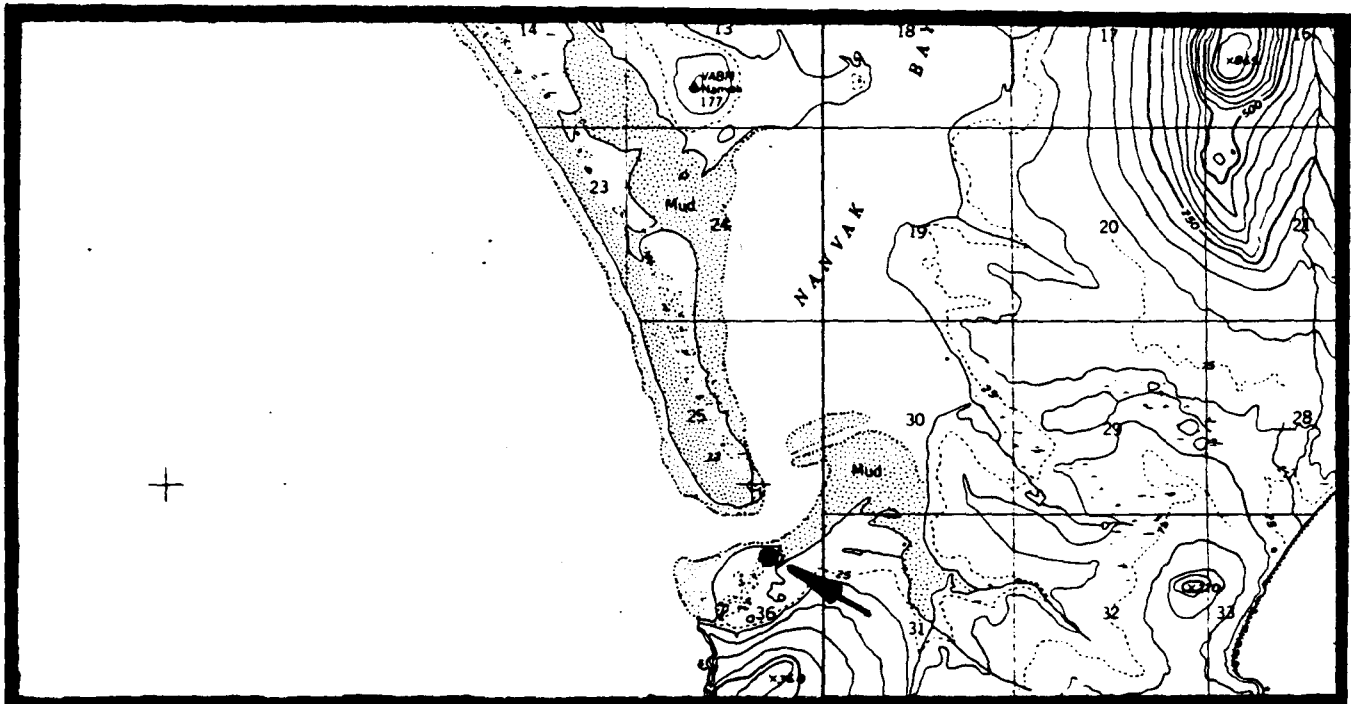
Legal Description: The site is located within Section 36, Township 18S, Range 76W, Seward Meridian.

Acreage: 5 acres

Purpose: For use as a campsite, a floatplane tie-up area, and access for hunters and hikers.

Source: Ken Taylor, ADF&G, April 12, 1983

Map:



HAGEMEISTER ISLAND C-6

HAGEMEISTER ISLAND R-5  
(Nanvak Bay)

General Location: The site is located north of the outlet of Nanvak Bay.

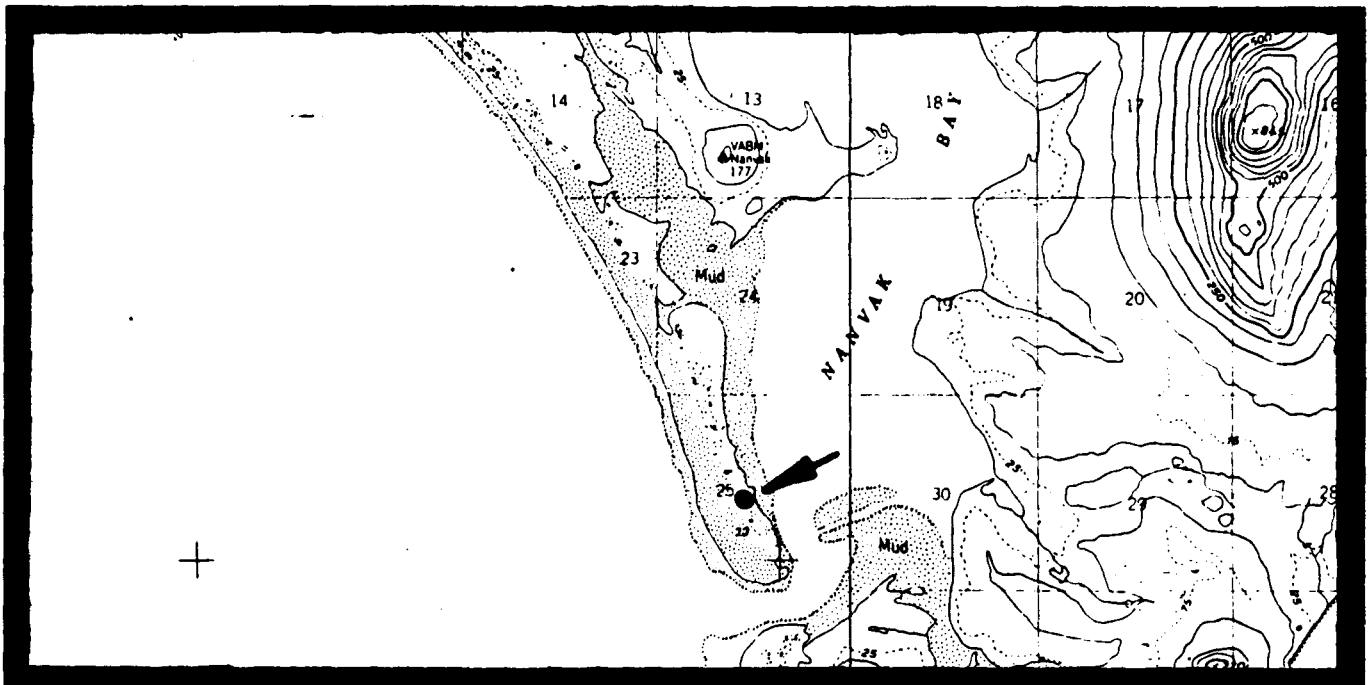
Legal Description: The site is located within Section 25, Township 18S, Range 76W, Seward Meridian.

Acreage: 5 acres

Purpose: For use as a campsite, a floatplane tie-up area, and access to hunting and beachcombing.

Source: Jim Faro, ADF&G, March 18, 1983

Map:



HAGEMEISTER ISLAND C-6

HAGEMEISTER ISLAND R-6  
(Security Cove)

General Location: The site is located on the eastern inlet end of Security Cove, northwest of Tokomarik Mountain.

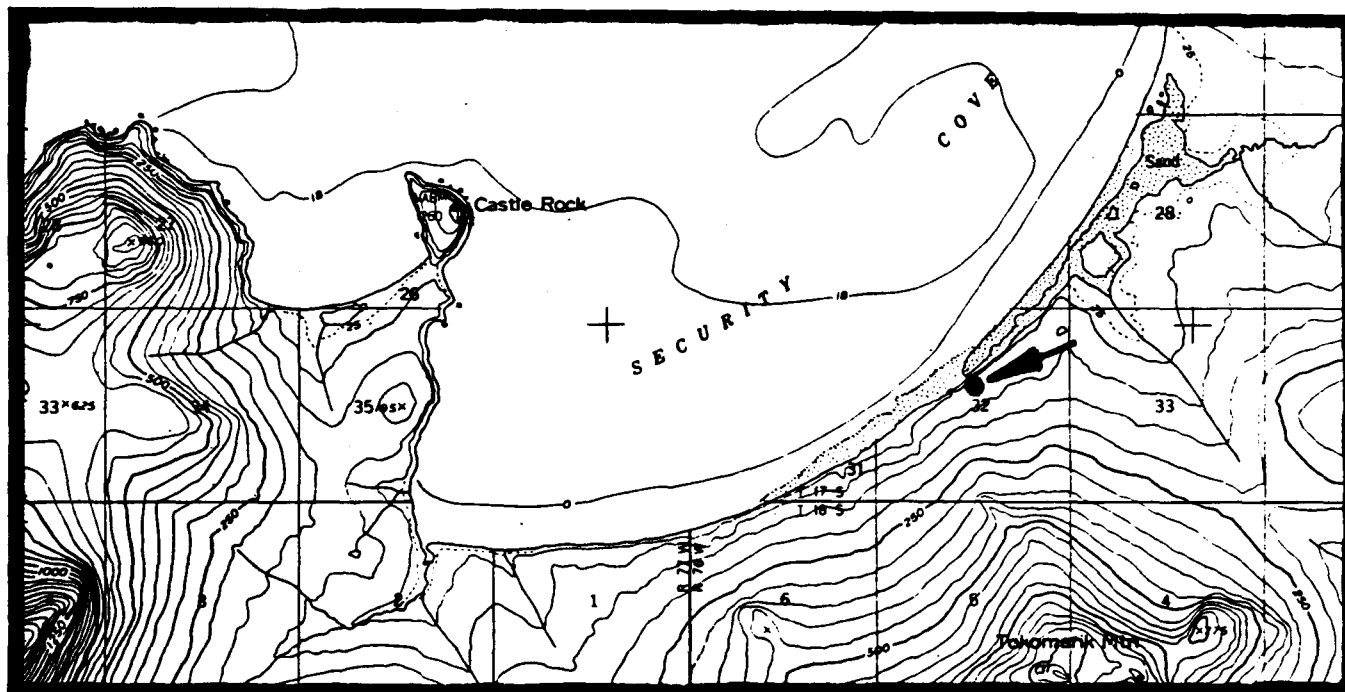
Legal Description: The site is located within Section 32, Township 17S, Range 76W, Seward Meridian.

Acreage: 25 acres of beach

Purpose: For use by the fishing fleet during storms, and access to beachcombing and hunting. Area is also used by ADF&G herring research staff.

Source: Ken Taylor, ADF&G, April 12, 1983

Map:



HAGEMEISTER ISLAND C-6

**HAGEMEISTER ISLAND R-7**  
(Nunavachak Beach)

General Location: The site is located on the beach approximately one mile downstream from the outlet of Nunavachak Lake.

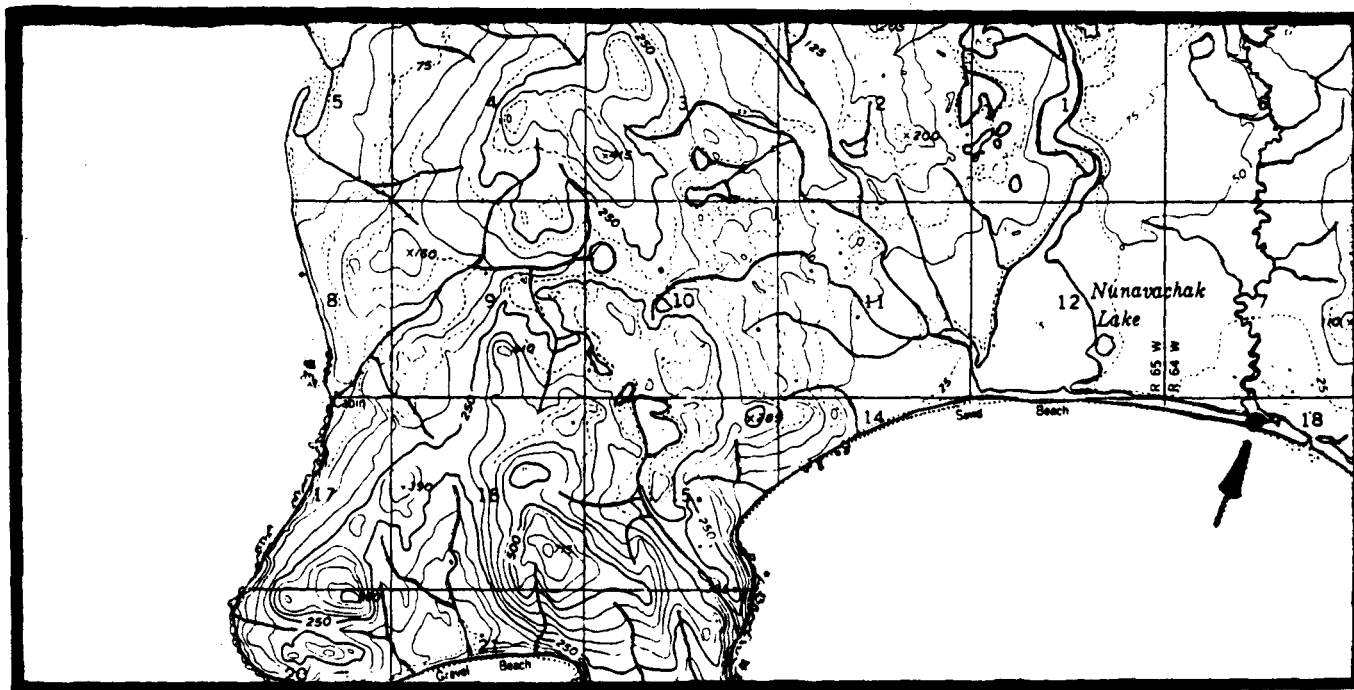
Legal Description: The site is located within Section 18, Township 15S, Range 65W, Seward Meridian.

Acreage: 40 acres

Purpose: For use as a campsite, a principle landing strip during herring season, a source of fresh water, and access to hunting and fishing.

Source: Ken Taylor, ADF&G, April 12, 1983

Map:



**HAGEMEISTER ISLAND D-1**



**HAGEMEISTER ISLAND R-8**  
(Hagemeister Island)

General Location: The site is located on the beach on the east side of Hagemeister Island.

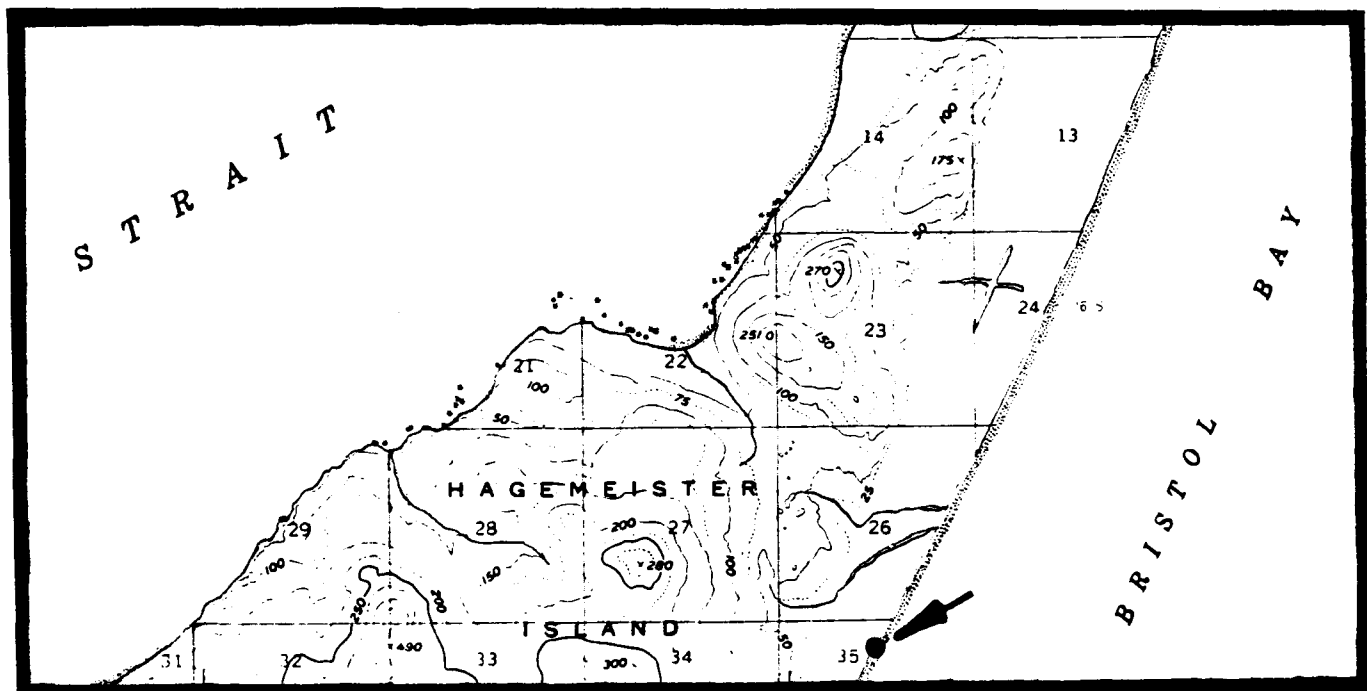
Legal Description: The site is located within Section 35, Township 16S, Range 69W, Seward Meridian.

Acreage: 100 acres along beach

Purpose: For use as a campsite, an airstrip, and access to beachcombing and hiking.

Source: Ken Taylor, ADF&G, April 12, 1983

Map:



**HAGEMEISTER ISLAND D-3**

**HAGEMEISTER ISLAND R-9**  
(Tongue Point)

General Location: The site is located on the west shore of Tongue Point.

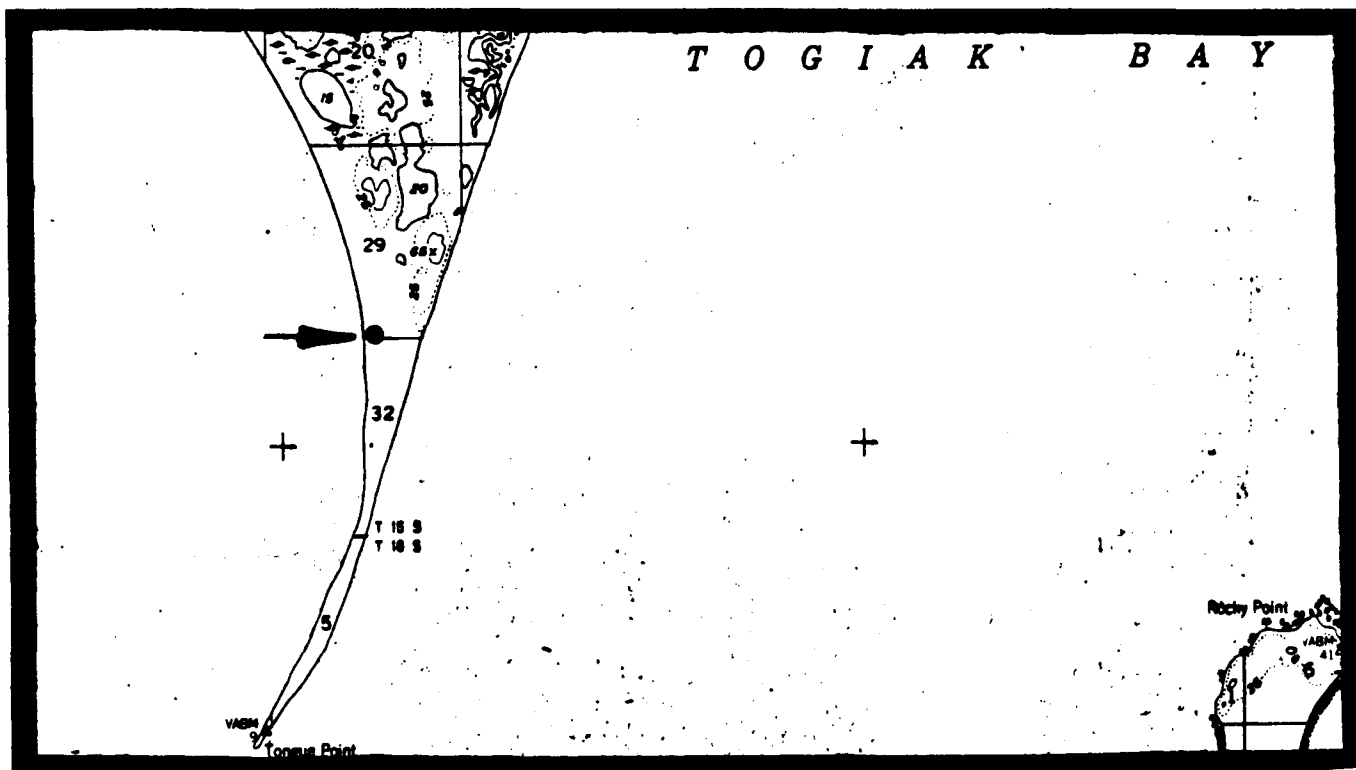
Legal Description: The site is located within Sections 29 and 32, Township 15S, Range 69W, Seward Meridian.

Acreage: 5 acres

Purpose: For use as a campsite, a boat and floatplane tie-up area, and access to hunting and beachcombing.

Source: Jim Faro, ADF&G, March 18, 1983

Map:



**HAGEMEISTER ISLAND D-3**

**HAGEMEISTER ISLAND R-10**  
(Osviak Bay)

General Location: The site is located west of the outlet of Osviak Bay.

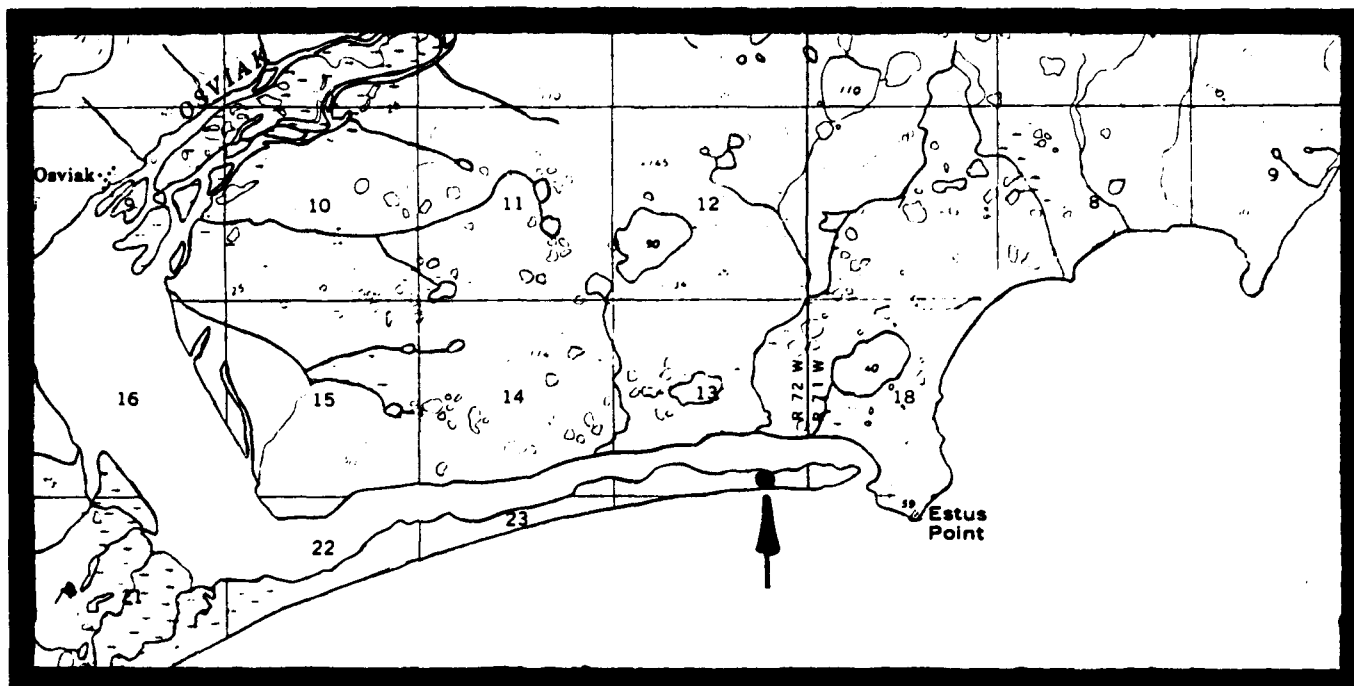
Legal Description: The site is located within the SE $\frac{1}{4}$  of Section 13, Township 16S, Range 72W, Seward Meridian.

Acreage: 5 acres

Purpose: For use as a campsite, a boat and floatplane tie-up area, and access to hunting and beachcombing.

Source: Jim Faro, ADF&G, March 18, 1983

Map:



**HAGEMEISTER ISLAND D-4**

**HAGEMEISTER ISLAND R-11**  
(Chagvan Bay)

General Location: The site is located near Igloo camp, on the south shore of the outlet of Chagvan Bay.

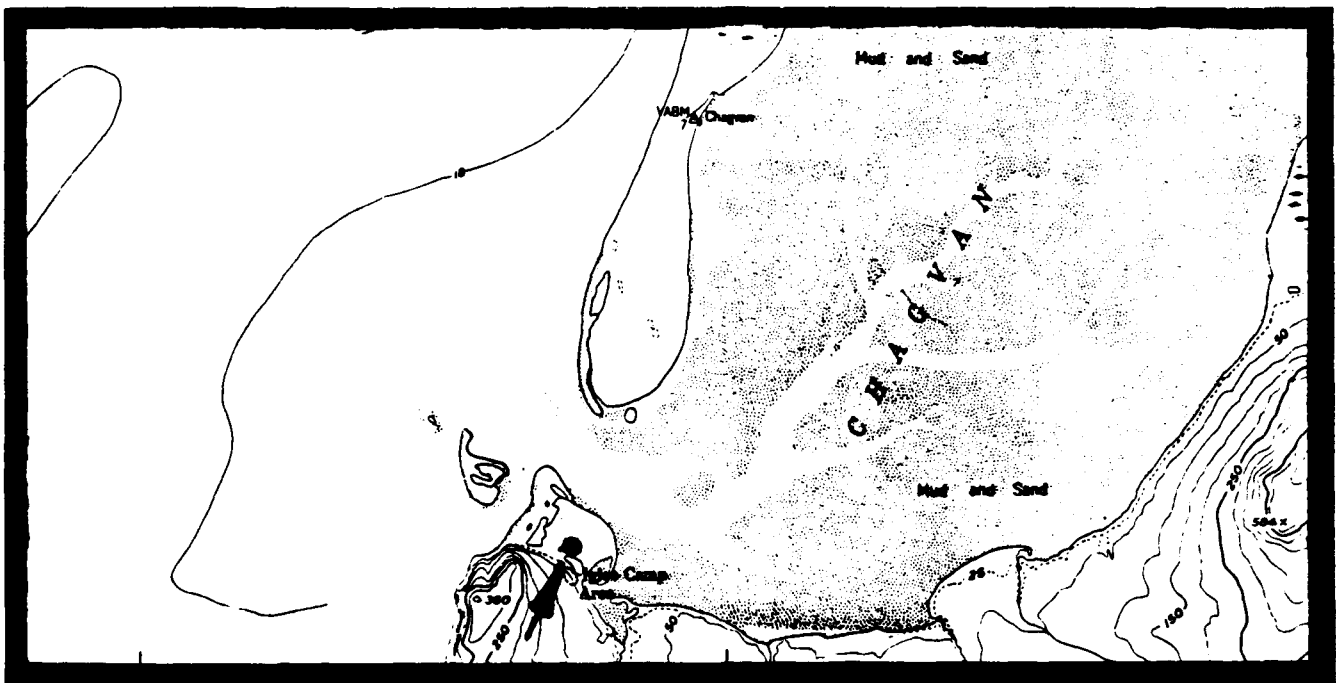
Legal Description: The site is located within Section 27, Township 16S, Range 75W, Seward Meridian; or at approximately 58°45'30"N latitude and 161°46'30"W longitude.

Acreage: 5 acres

Purpose: For use as a campsite, a floatplane tie-up area, a boat access area, and access to hunting and hiking.

Source: Jim Faro, ADF&G, March 18, 1983; Ken Taylor, ADF&G, April 12, 1983.

Map:



**HAGEMEISTER ISLAND D-6**



TABLE 38.  
RECREATIONAL ACCESS SITES  
NUSHAGAK BAY QUADRANGLE

---

<u>NUMBER</u>	<u>SITE NAME</u>	<u>CONTACT</u>
R-1	Cape Constantine	Ken Taylor
R-2	Protection Point	Ken Taylor
R-3	Round Island	Jim Faro
R-4	Picnic Beach	Ken Taylor
R-5	Tvativak Bay	Jim Faro
R-6	Kulukak Bay	Ken Taylor



**NUSHAGAK BAY R-1**  
(Cape Constantine)

General Location: The site is located near Cape Constantine on the tip of Nushagak Peninsula.

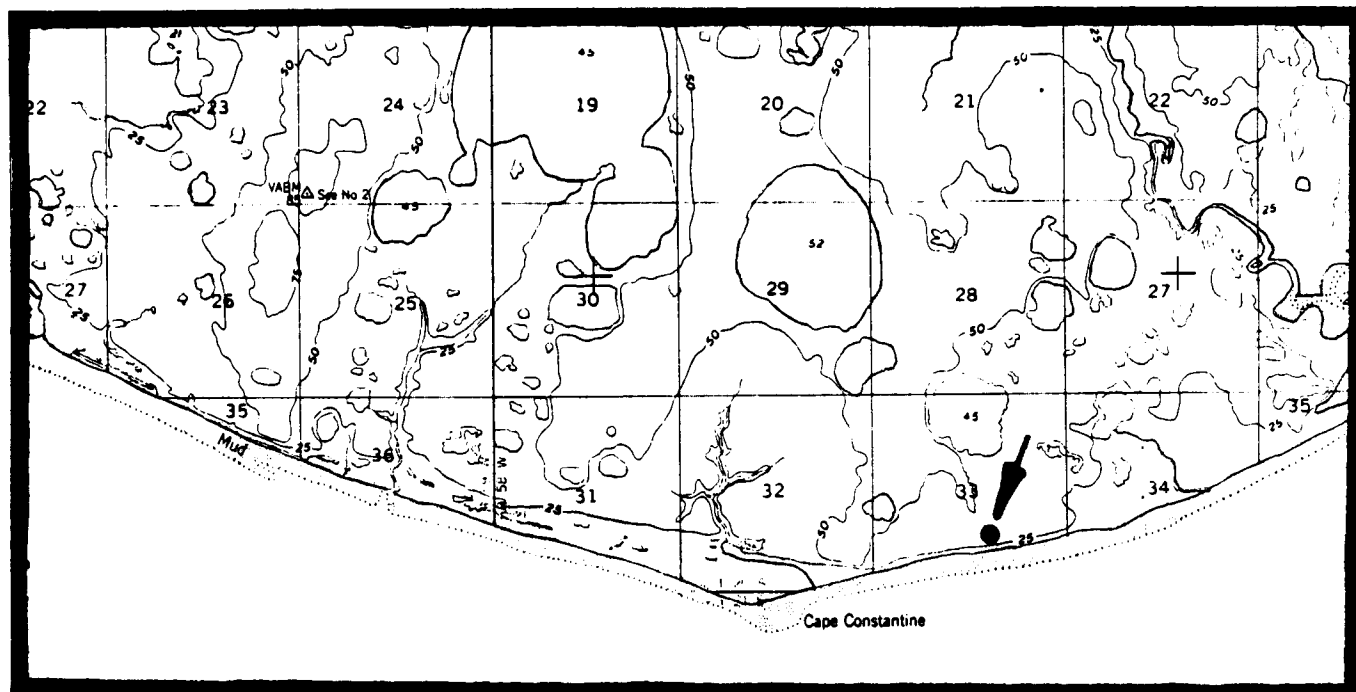
Legal Description: The site is located within Section 33, Township 20S, Range 58W, Seward Meridian.

Acreage: 5 acres

Purpose: For use as a landing area, and access to hunting and beachcombing.

Source: Ken Taylor, ADF&G, April 12, 1983

Map:



**NUSHAGAK BAY B-3**



**NUSHAGAK BAY R-2  
(Protection Point)**

General Location: The site is located at the mouth of Protection Cove.

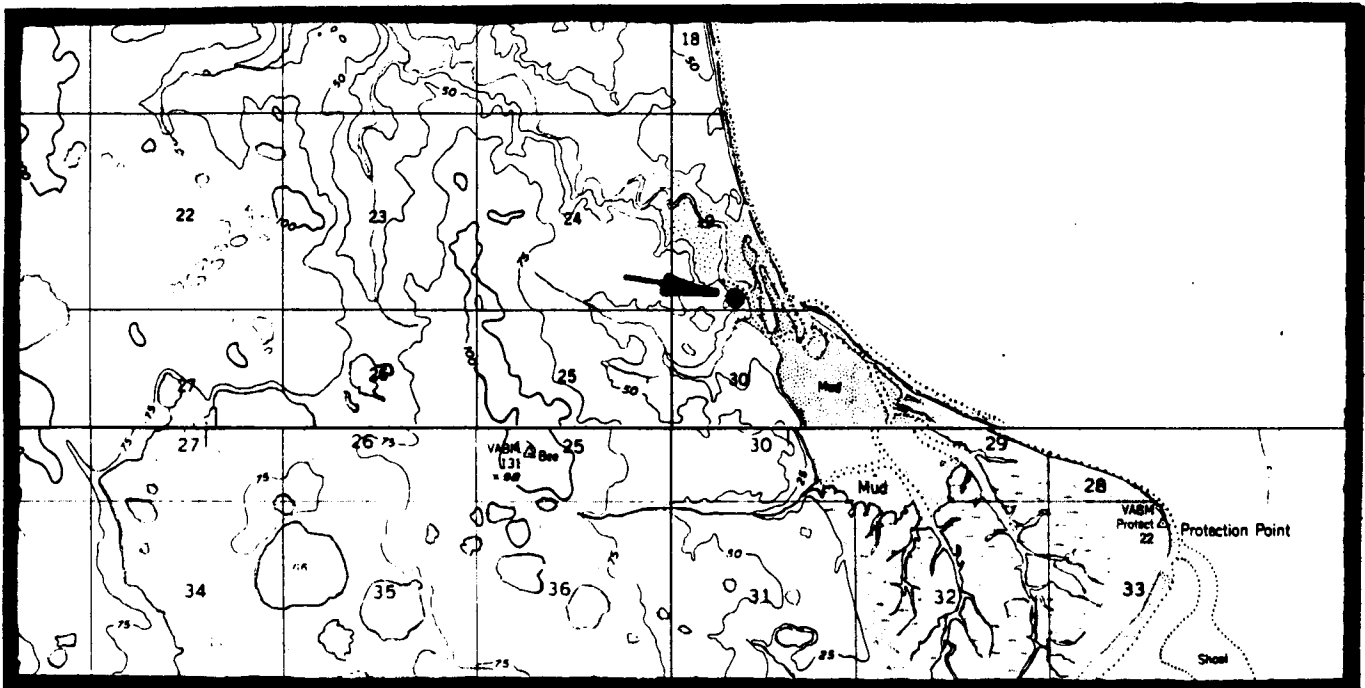
Legal Description: The site is located within Section 19, Township 19S, Range 57W, Seward Meridian.

Acreage: 5 acres

Purpose: For use as an access point to hunting and beachcombing. Also used by the fishing fleet during storms.

Source: Ken Taylor, ADF&G, April 12, 1983

Map:



NUSHAGAK BAY B-3 and C-3

NUSHAGAK R-3  
(Round Island)

General Location: The site is located on the northeast shore of Round Island.

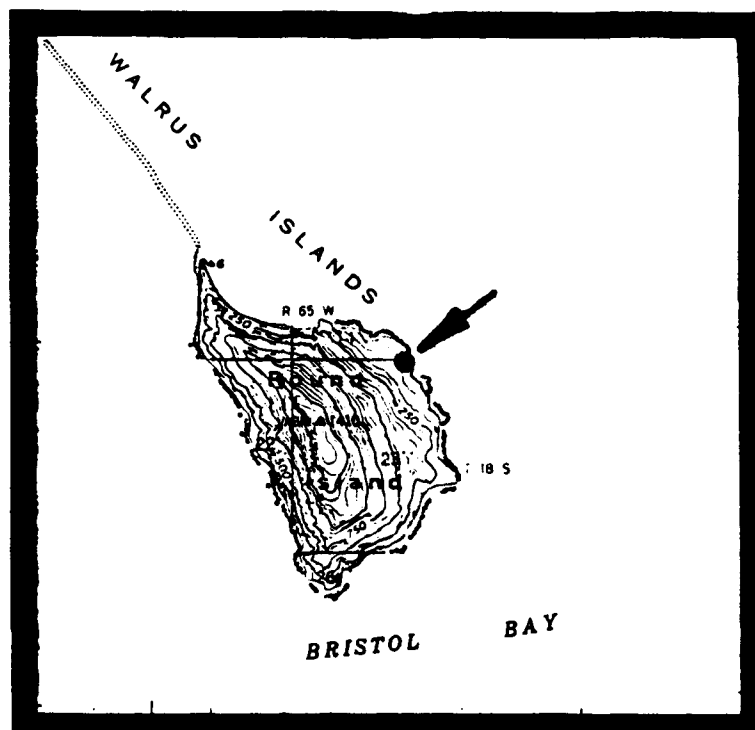
Legal Description: The site is located within Sections 14 and 23, Township 18S, Range 65W, Seward Meridian.

Acreage: 5 acres

Purpose: For use as a campsite, a boat access area, and access for wildlife observations.

Source: Jim Faro, ADF&G, March 18, 1983

Map:



HAGEMEISTER ISLAND C-1

**NUSHAGAK BAY R-4**  
(Picnic Beach)

General Location: The site is located on a spit near the outlet of an unnamed creek which is east of Tvativak Bay.

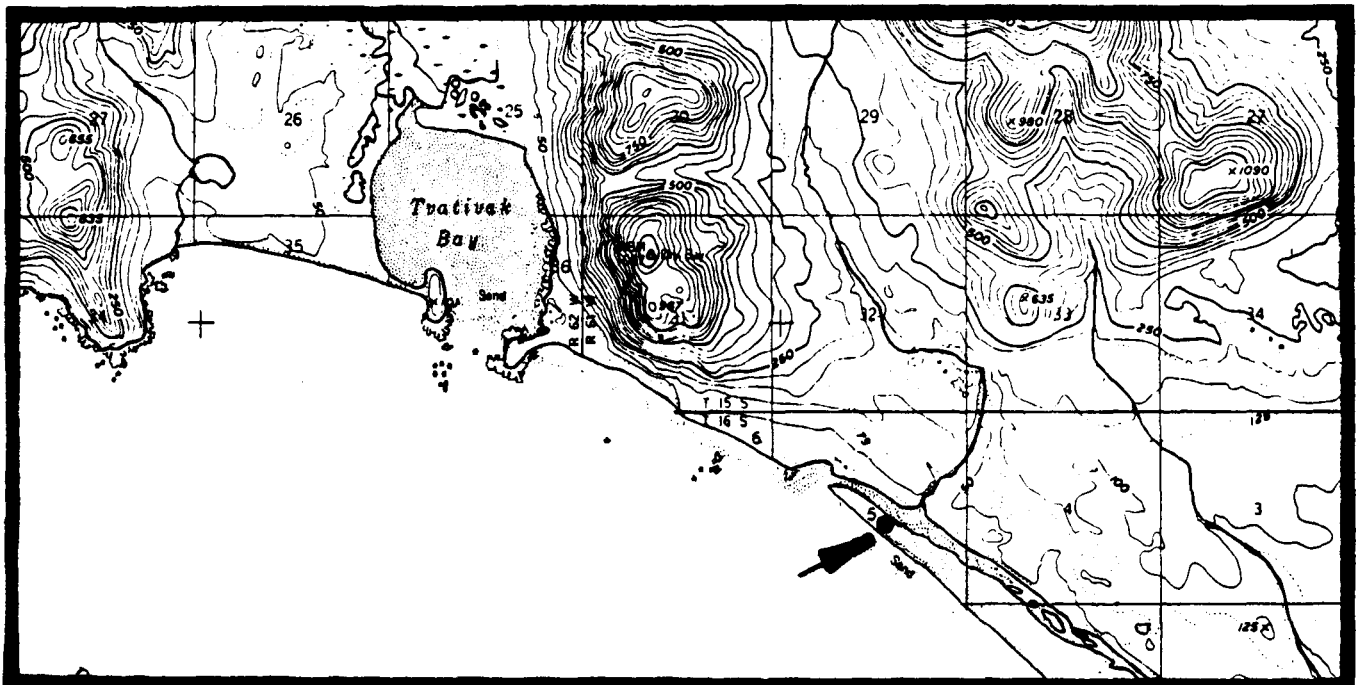
Legal Description: The site is located within Section 5, Township 16S, Range 61W, Seward Meridian.

Acreage: 25 acres

Purpose: For use as an airstrip, access to beachcombing, camping, hiking, and hunting. Area is also used for school field trips.

Source: Ken Taylor, ADF&G, April 12, 1983

Map:



**NUSHAGAK BAY D-5**

NUSHAGAK BAY R-5  
(Tvativak Bay)

General Location: The site is located on the coast east of Tvativak Bay.

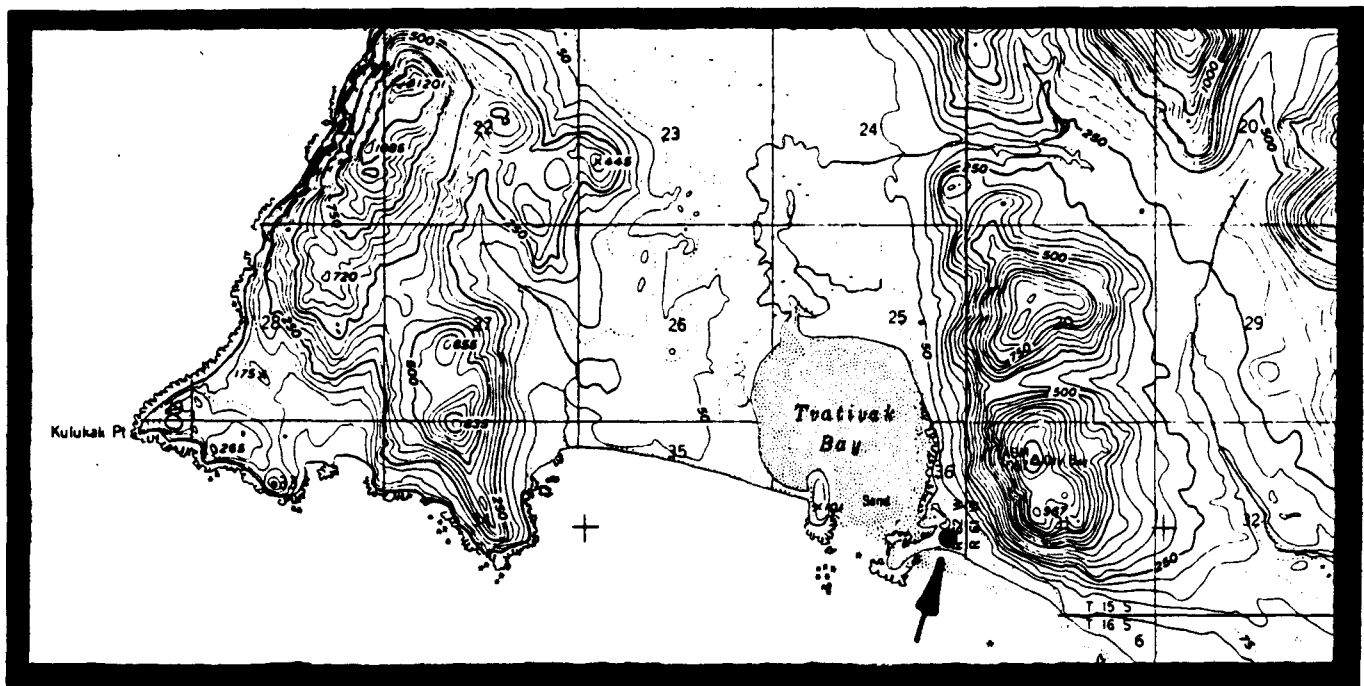
Legal Description: The site is located within Section 36, Township 15S, Range 62W, Seward Meridian.

Acreage: 5 acres

Purpose: For use as a campsite, a beach landing area, and access to hunting and beachcombing.

Source: Jim Faro, ADF&G, March 18, 1983

Map:



NUSHAGAK BAY D-5

**NUSHAGAK BAY R-6**  
(Kulukak Bay)

General Location: The site is located near the mouth of the Kulukak River.

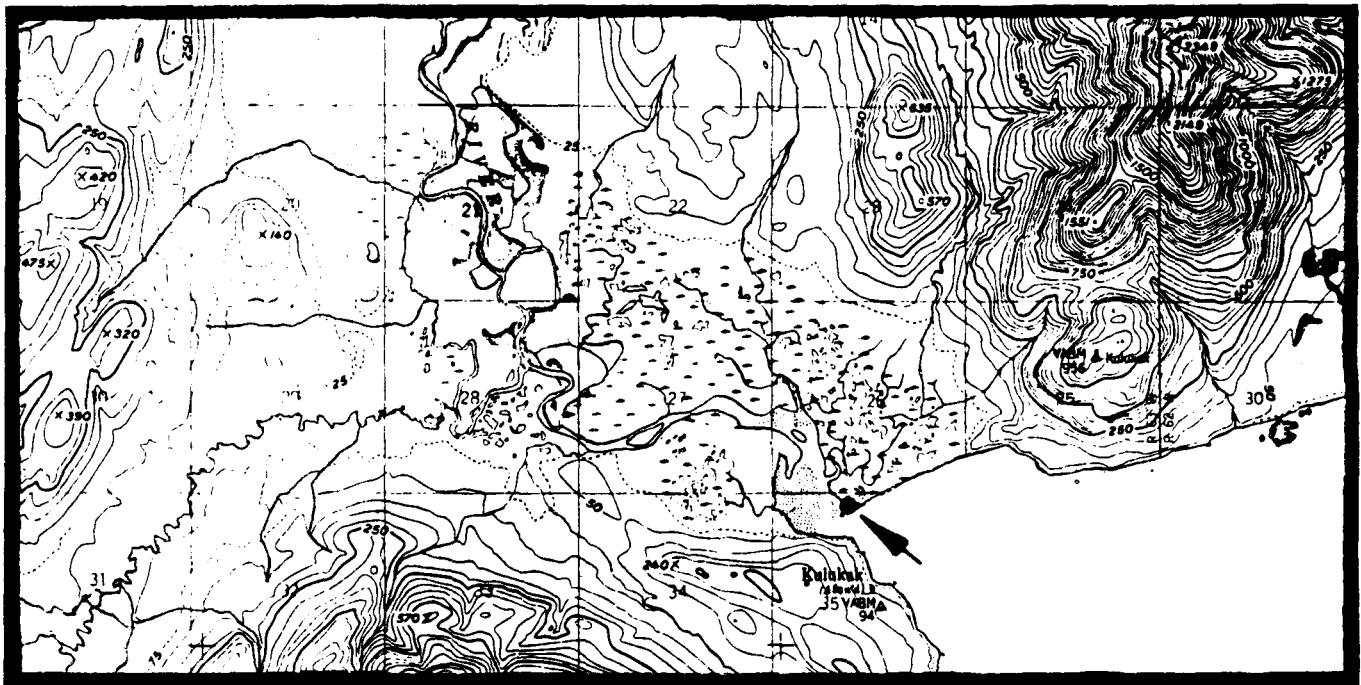
Legal Description: The site is located within Section 35, Township 14S, Range 63W, Seward Meridian.

Acreage: 10 acres

Purpose: For use as a campsite, an airstrip, and access to hunting, hiking, and fishing.

Source: Ken Taylor, ADF&G, April 12, 1983

Map:



**NUSHAGAK BAY D-6**

TABLE 39.  
RECREATIONAL ACCESS SITES  
NAKNEK QUADRANGLE

<u>NUMBER</u>	<u>SITE NAME</u>	<u>CONTACT</u>
R-1	Big Creek	Dick Russell
R-2	Gertrude Lake	Dick Russell
R-3	Mouth of Gertrude Creek	Mark McNay
R-4	King Salmon River	Jim Faro, Mark McNay
R-5	Gertrude Creek	Dick Russell
R-6	Whale Mountain	Mark McNay
R-7	Shosky Creek Dunes	Jim Faro, Mark McNay
R-8	Egegik River	Dick Russell
R-9	Becharof Dunes	Mark McNay
R-10	North Dune	Mark McNay
R-11	Pecker Lake	Mark McNay
R-12	An unnamed lake	Jim Faro
R-13	Hundred Dollar Lake	Mark McNay
R-14	Dan's Lake	Mark McNay
R-15	An unnamed lake	Jim Faro
R-16	An unnamed lake	Jim Faro
R-17	An unnamed lake	Jim Faro
R-18	Figure Eight Lake	Jim Faro
R-19	Smelt Lake	Mark McNay
R-20	Naknek Lake	Jim Faro
R-21	Dry Lake #1	Mark McNay
R-22	Nushagak River	Ken Taylor
R-23	Nushagak River	Ken Taylor



NAKNEK R-1  
(Big Creek)

General Location: The site is located on the western shore of an unnamed lake at the headwaters of Big Creek.

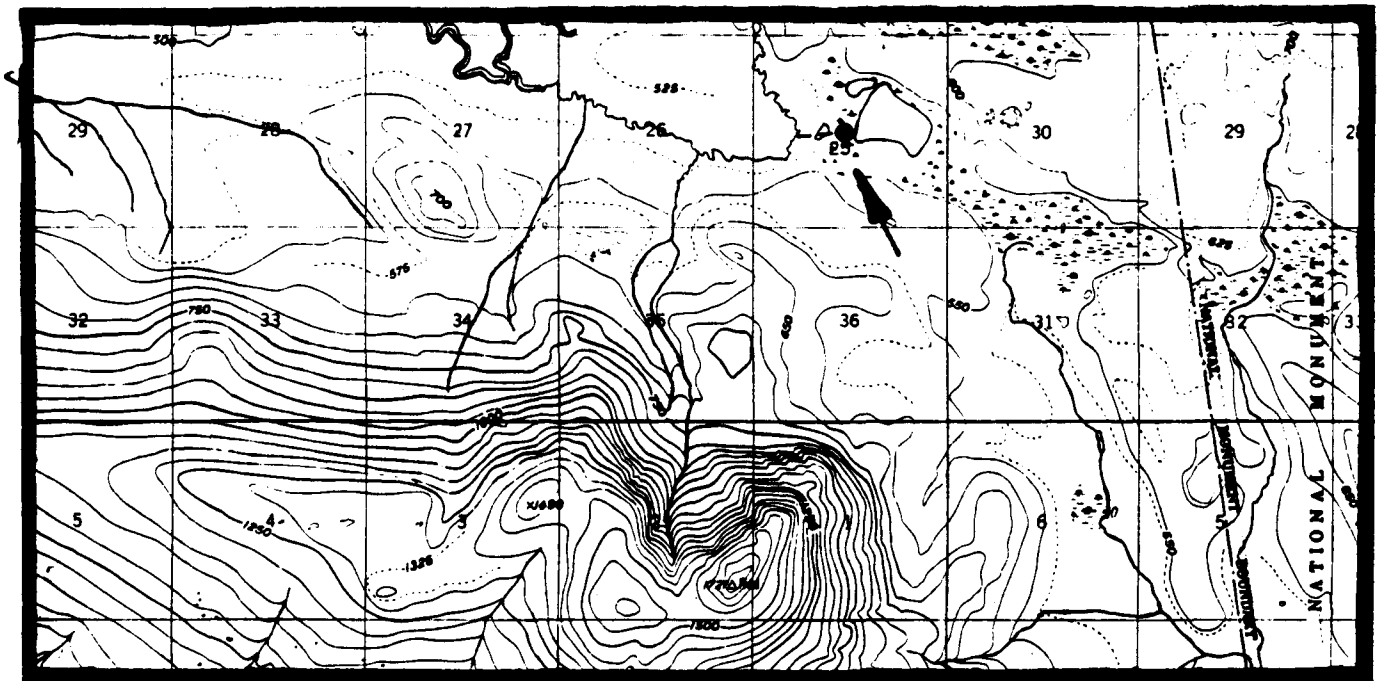
Legal Description: The site is located within Section 25, Township 22S, Range 42W, Seward Meridian.

Acresage: 1 acre tie-up and a 25-foot wide access trail to Big Creek.

Purpose: A floatplane tie-up area and access to Big Creek for fishing, hunting, and floating.

Source: Dick Russell, ADF&G, November 22, 1982

Map:



NAKNEK A-1



NAKNEK R-2  
(Gertrude Lake)

General Location: The site is located on the east bank of Gertrude Lake (a local name).

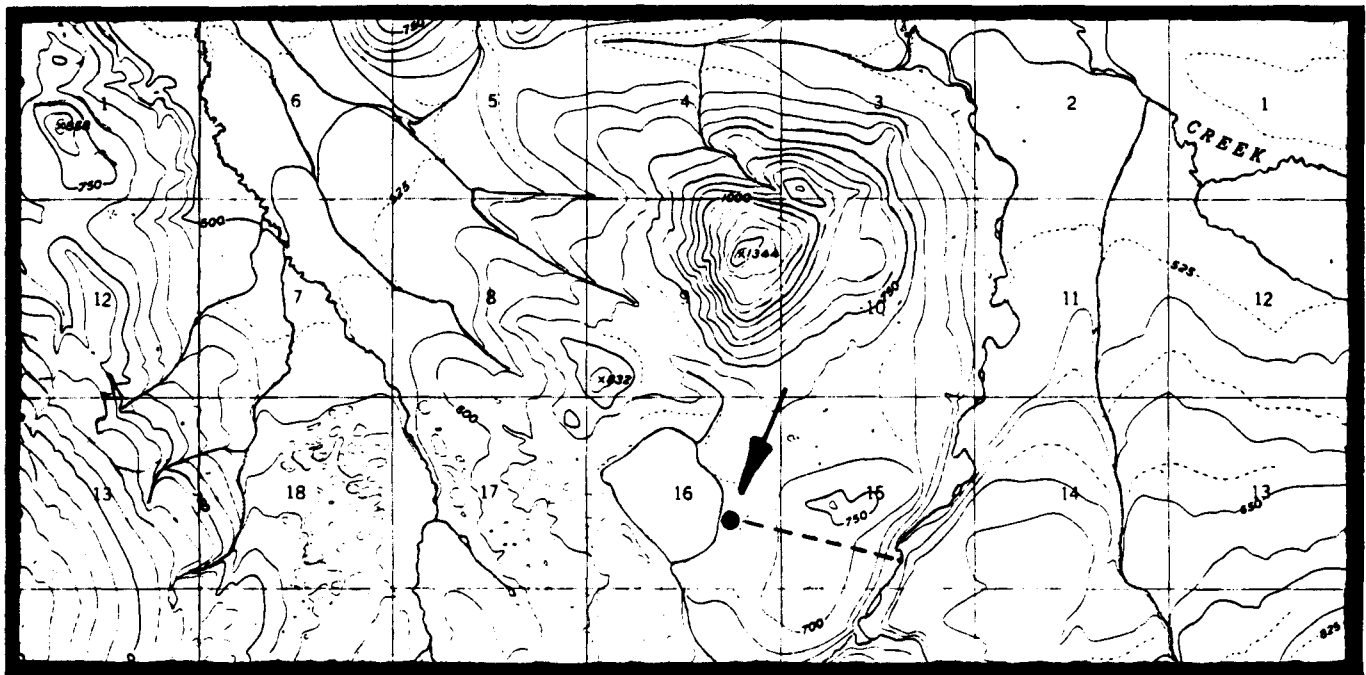
Legal Description: The site is located within the E $\frac{1}{2}$  of Section 16, Township 24S, Range 42W, Seward Meridian.

Acreage: 3 acres and a 25-foot wide access trail to Gertrude Creek.

Purpose: Floatplane access, and access to Gertrude Creek for floating and recreational fishing.

Source: Dick Russell, ADF&G, November 22, 1982

Map:



NAKNEK A-1

**NAKNEK R-3**  
(Mouth of Gertrude Creek)

General Location: The site is located on the King Salmon River,  $\frac{1}{2}$  mile upstream from the mouth of Gertrude Creek.

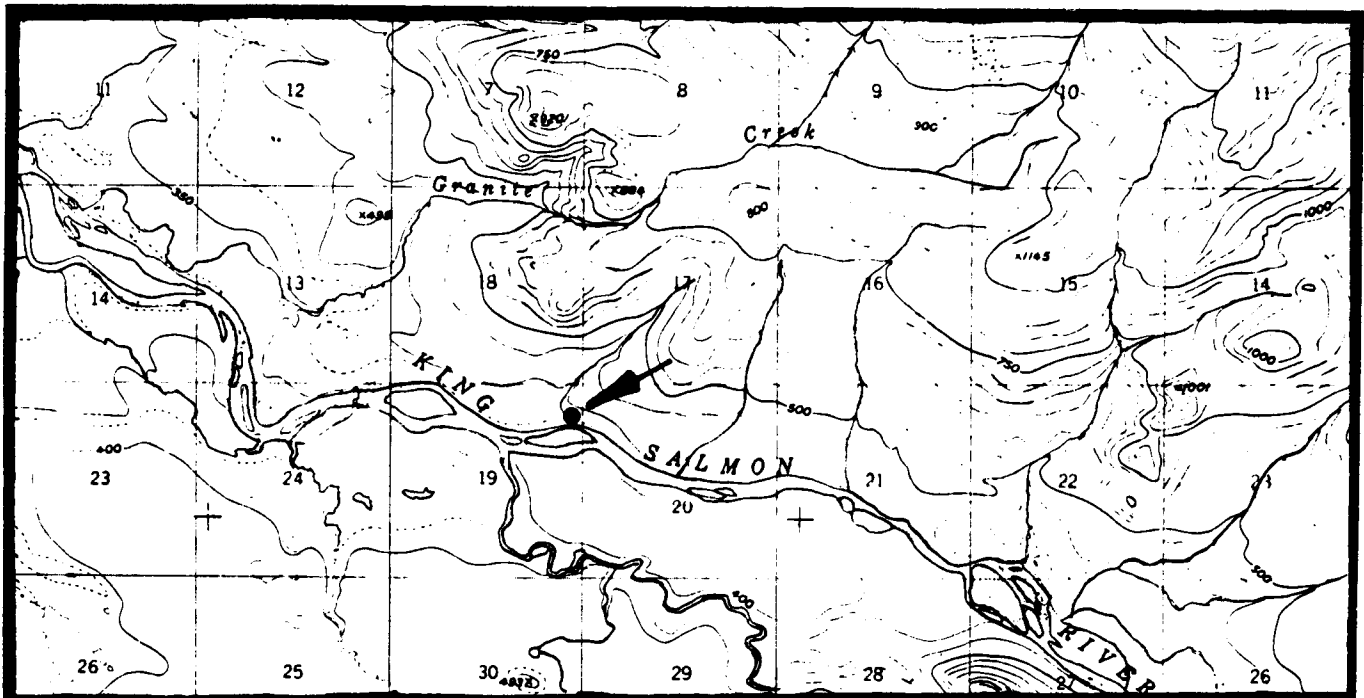
Legal Description: The site is located within Section 19, Township 23S, Range 42W, Seward Meridian.

Acreage: 2 acres

Purpose: For use as a landing area, and access to hunting and fishing.

Source: Mark McNay, ADF&G, April 5, 1983

Map:



NAKNEK A-1

NAKNEK R-4  
(King Salmon River)

General Location: The site is located on a gravel bar within King Salmon River,  $\frac{1}{4}$  mile downstream from the mouth of Gertrude Creek.

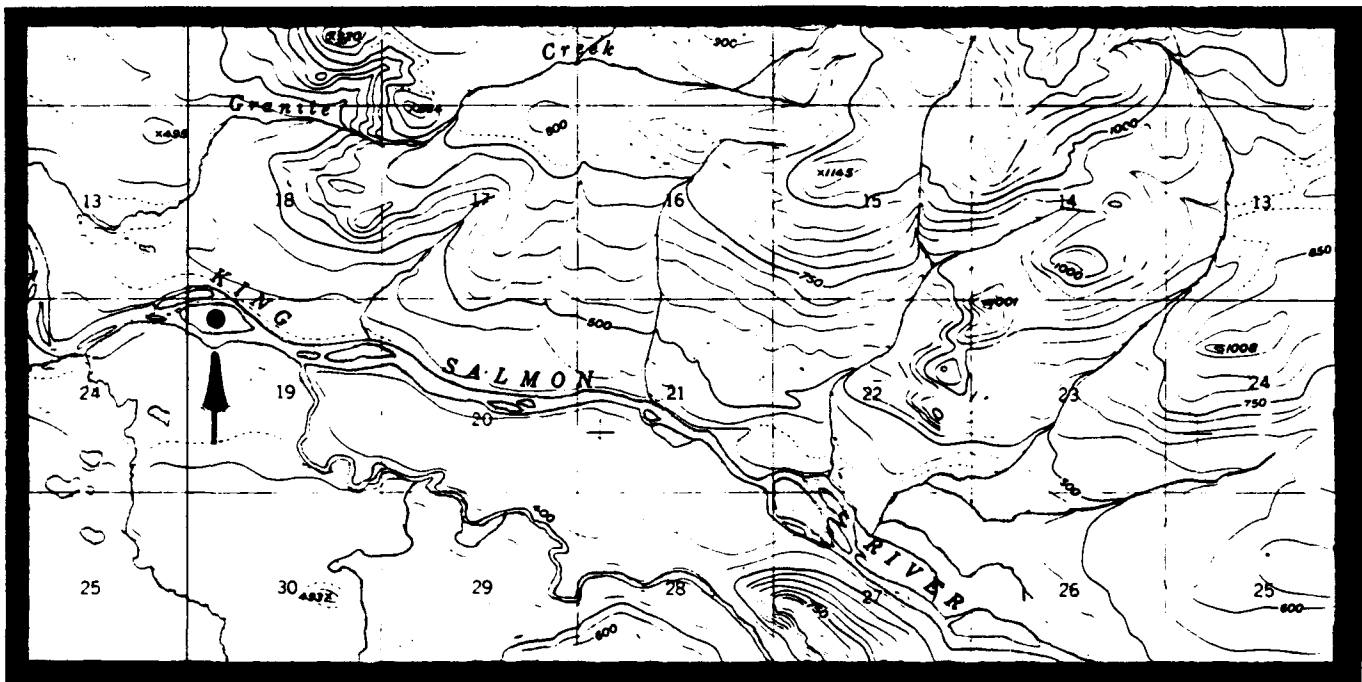
Legal Description: The site is located within the NW $\frac{1}{4}$  of Section 19, Township 23S, Range 42W, Seward Meridian.

Acreage: 5 acres

Purpose: For use as a campsite, a boat tie-up area, a landing area and access for hunters and fishermen.

Source: Jim Faro, ADF&G, March 4, 1983; Mark McNay, ADF&G, April 5, 1983.

Map:



NAKNEK A-1

NAKNEK R-5  
(Gertrude Creek)

General Location: The site is located at the mouth of Gertrude Creek.

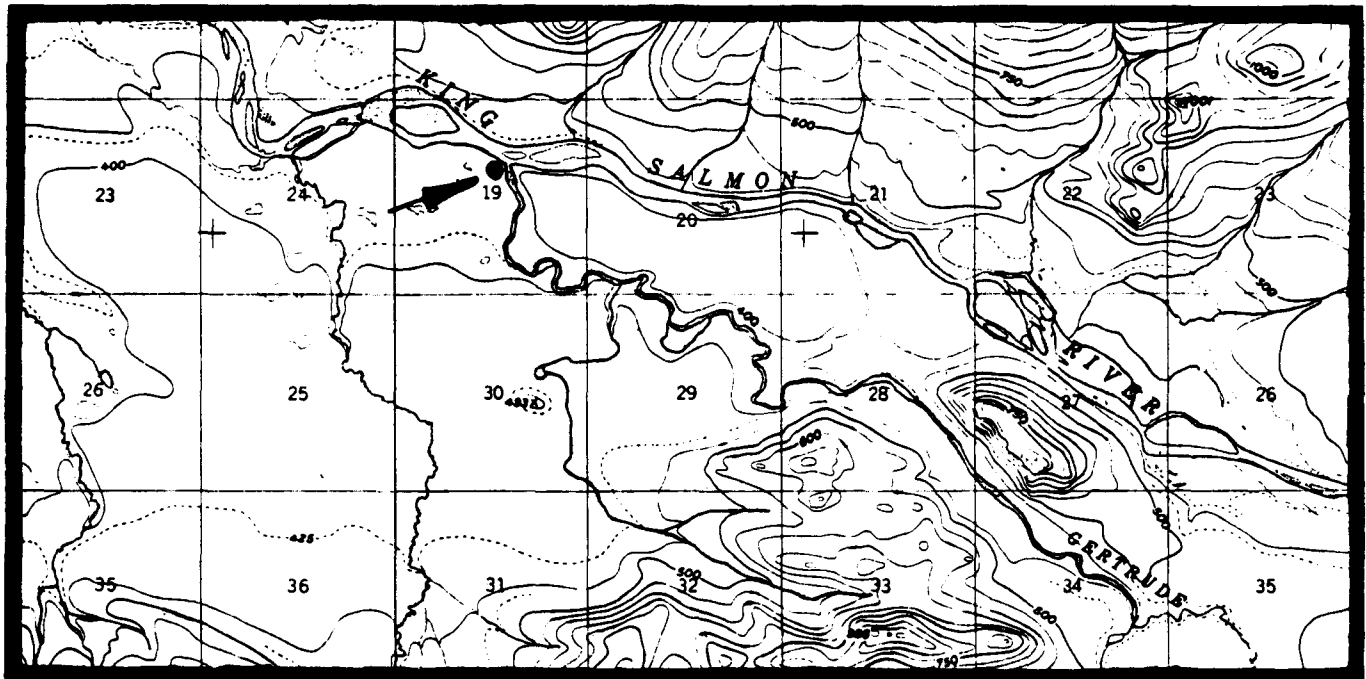
Legal Description: The site is located within the N $\frac{1}{2}$  of Section 19, Township 23S, Range 42W, Seward Meridian.

Acreage: 5 acres

Purpose: For use as a campsite, boat and plane tie-up area, and access to recreational fishing and floating trips.

Source: Dick Russell, ADF&G, November 22, 1982

Map:



NAKNEK A-1

**NAKNEK R-6**  
(Whale Mountain)

General Location: The site is located on an unnamed stream approximately 7 miles northwest of Whale Mountain.

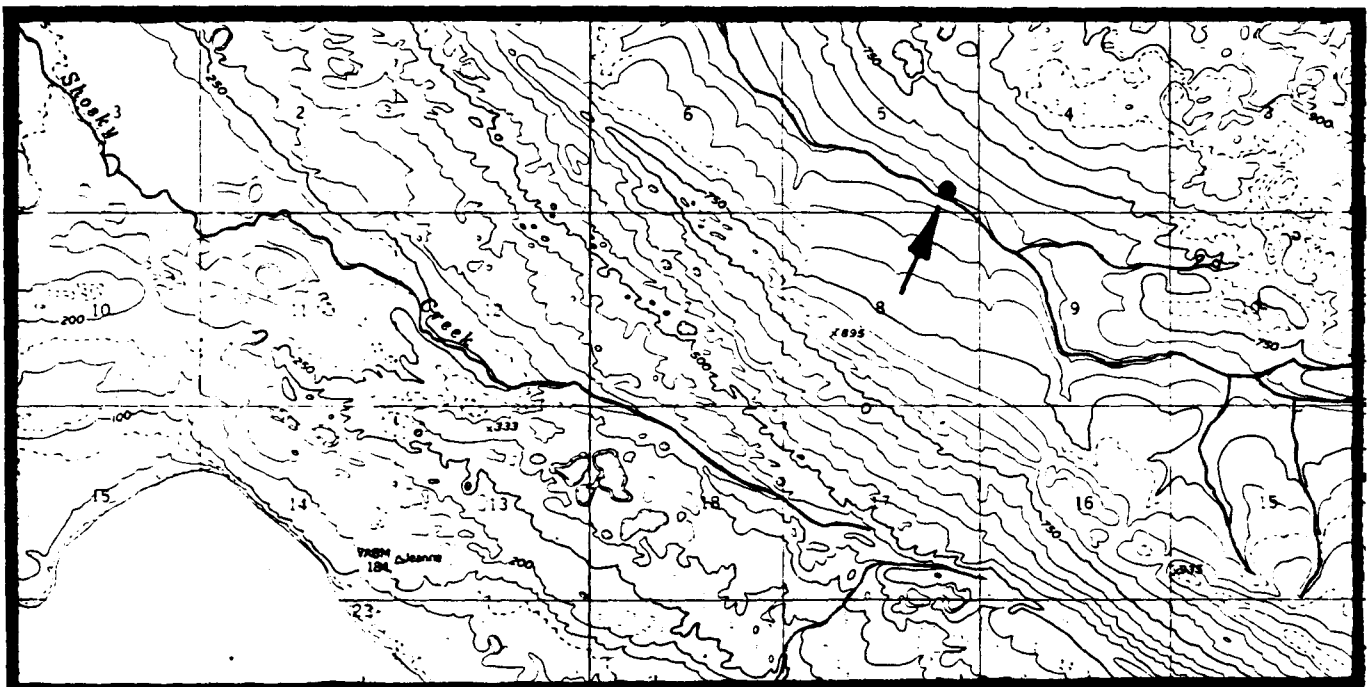
Legal Description: The site is located within Section 5, Township 24S, Range 44W, Seward Meridian.

Acreage: 3 acres

Purpose: For use as a campsite, a landing area, and access to caribou hunting.

Source: Mark McNay, ADF&G, April 5, 1983

Map:



NAKNEK A-2

NAKNEK R-7  
(Shosky Creek Dunes)

General Location: The sites are located along Shosky Creek.

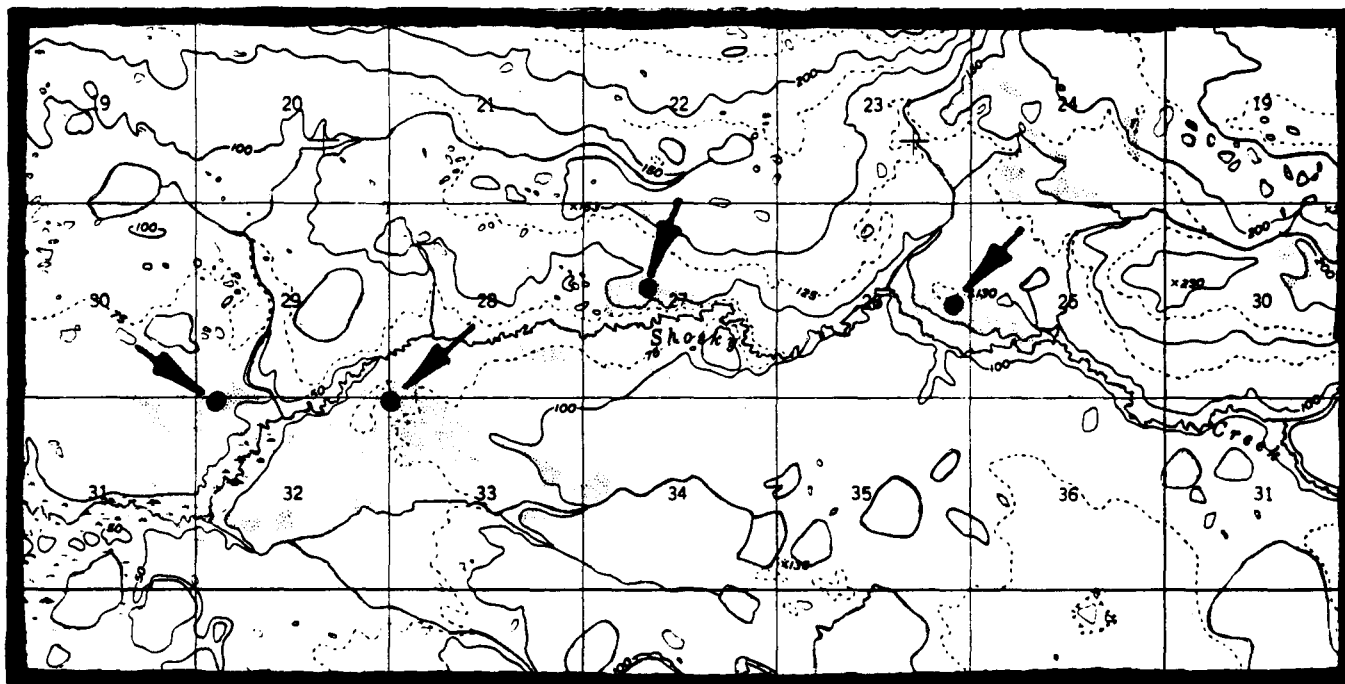
Legal Description: The sites are located within Sections 26, 27, 28, 29, 32, and 33, Township 23S, Range 46W, Seward Meridian.

Acreage: 5 acres for each of the four sites.

Purpose: For use as a landing area and access to sportfishing and caribou hunting.

Source: Jim Faro, ADF&G, March 4, 1983; Mark McNay, ADF&G, April 5, 1983.

Map:



NAKNEK A-3

NAKNEK R-8  
(Egegik River)

General Location: The site is located at the outlet of Becharof Lake.

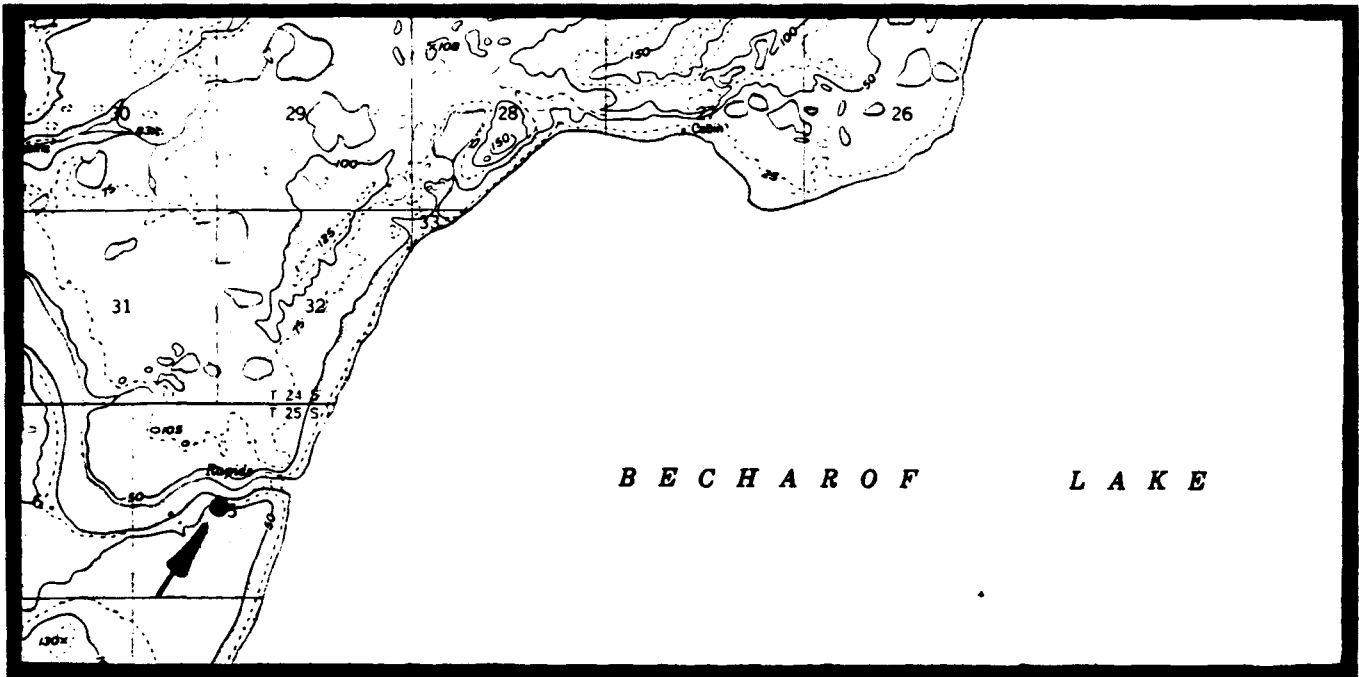
Legal Description: The site is located within Section 5, Township 25S, Range 46W, Seward Meridian.

Acreage: 5 acres

Purpose: For use as a campsite and access to sport and subsistence hunting and fishing.

Source: Dick Russell, ADF&G, November 22, 1982

Map:



NAKNEK A-3

**NAKNEK R-9**  
**(Becharof Dunes)**

General Location: The sites are located near the Egegik River and west shore of Becharof Lake.

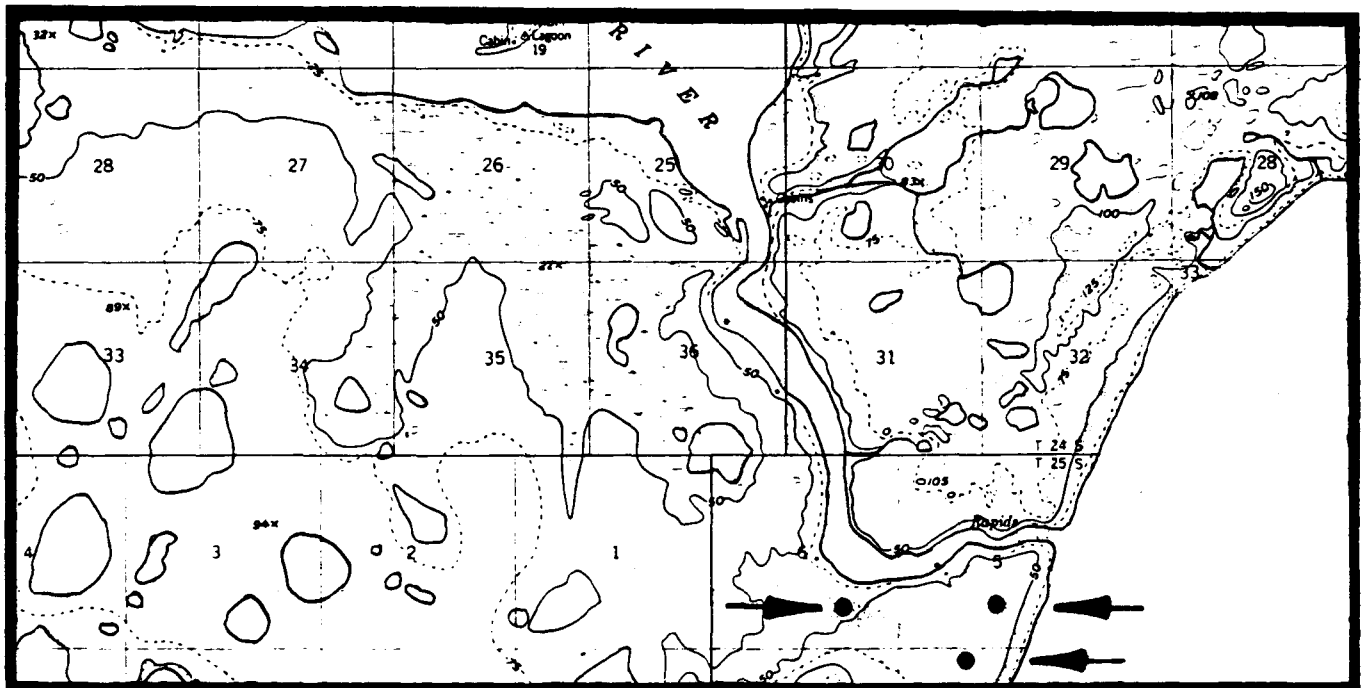
Legal Description: The sites are located within Sections 5, 6, and 8, Township 25S, Range 46W, Seward Meridian.

Acreage: 5 acres for each of the three sites

Purpose: For use as campsites, landing areas, and access for caribou hunters, and fishermen.

Source: Mark McNay, ADF&G, April 5, 1983

Map:



NAKNEK A-3



**NAKNEK R-10**  
**(North Dune)**

General Location: The site is located on a sand dune near the SW bank of an unnamed lake approximately 12 miles NNW of the west shore of Becharof Lake.

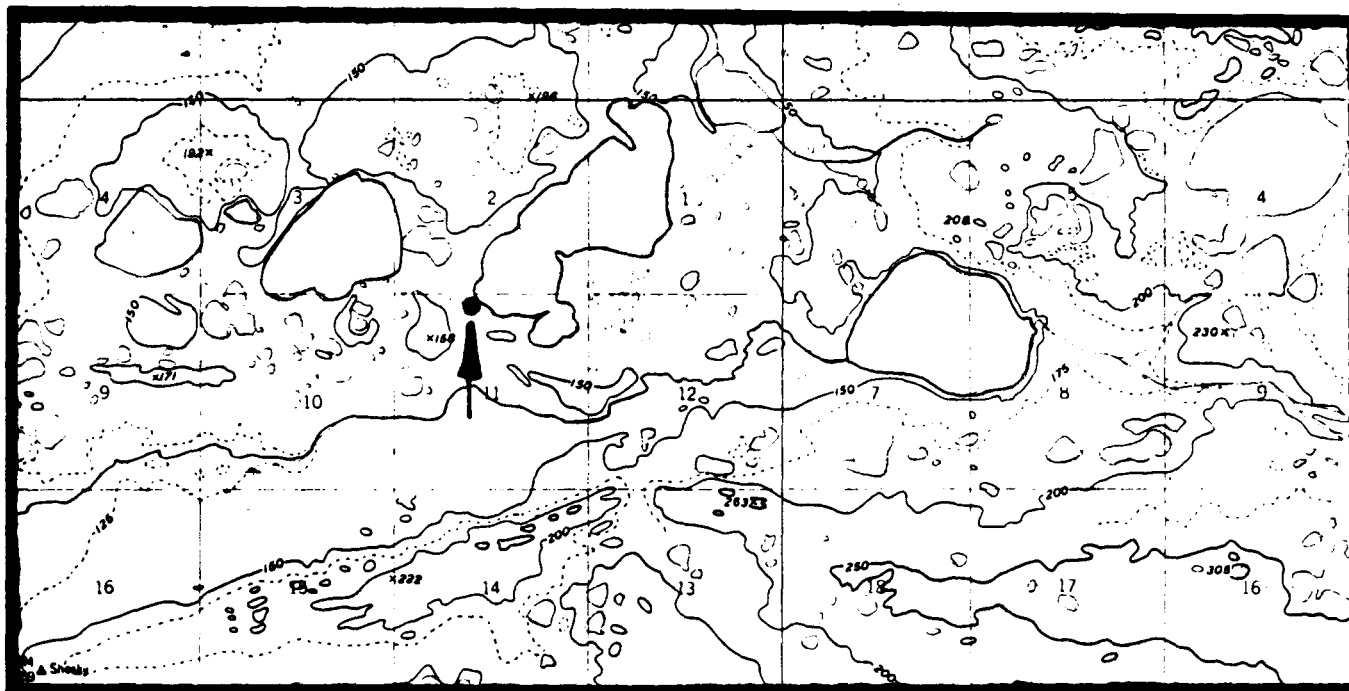
Legal Description: The site is located within Section 11, Township 23S, Range 47W, Seward Meridian.

Acreage: 5 acres

Purpose: For use as a campsite, a landing area, and access for caribou hunters.

Source: Mark McNay, ADF&G, April 5, 1983

Map:



NAKNEK A-3

**NAKNEK R-11  
(Pecker Lake)**

General Location: The site is located on the western bank of Pecker Lake, approximately 9 miles west of Lake Brooks.

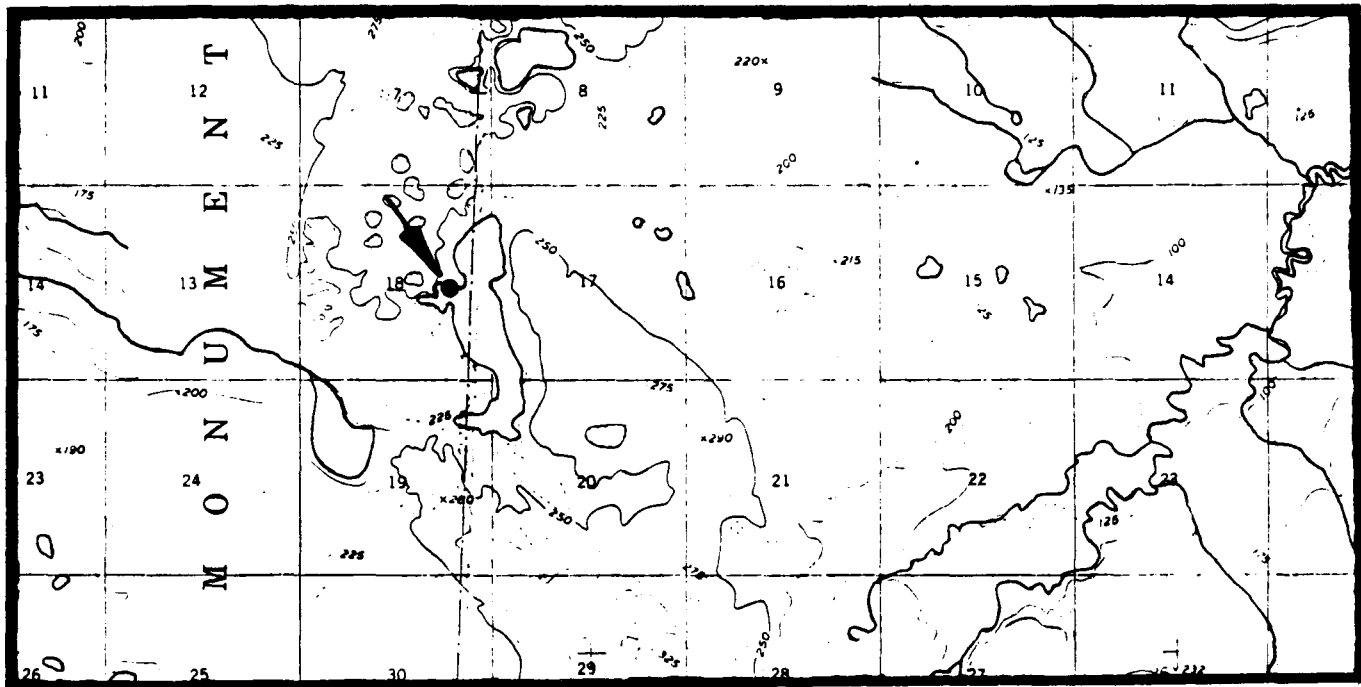
Legal Description: The site is located within Section 18, Township 20S, Range 42W, Seward Meridian.

Acreage: 2 acres

Purpose: For use as a campsite, a floatplane tie-up area, and access for caribou hunters.

Source: Mark McNay, ADF&G, April 5, 1983

Map:



NAKNEK B-1

NAKNEK R-12  
(An unnamed lake)

General Location: The site is located on an unnamed lake.

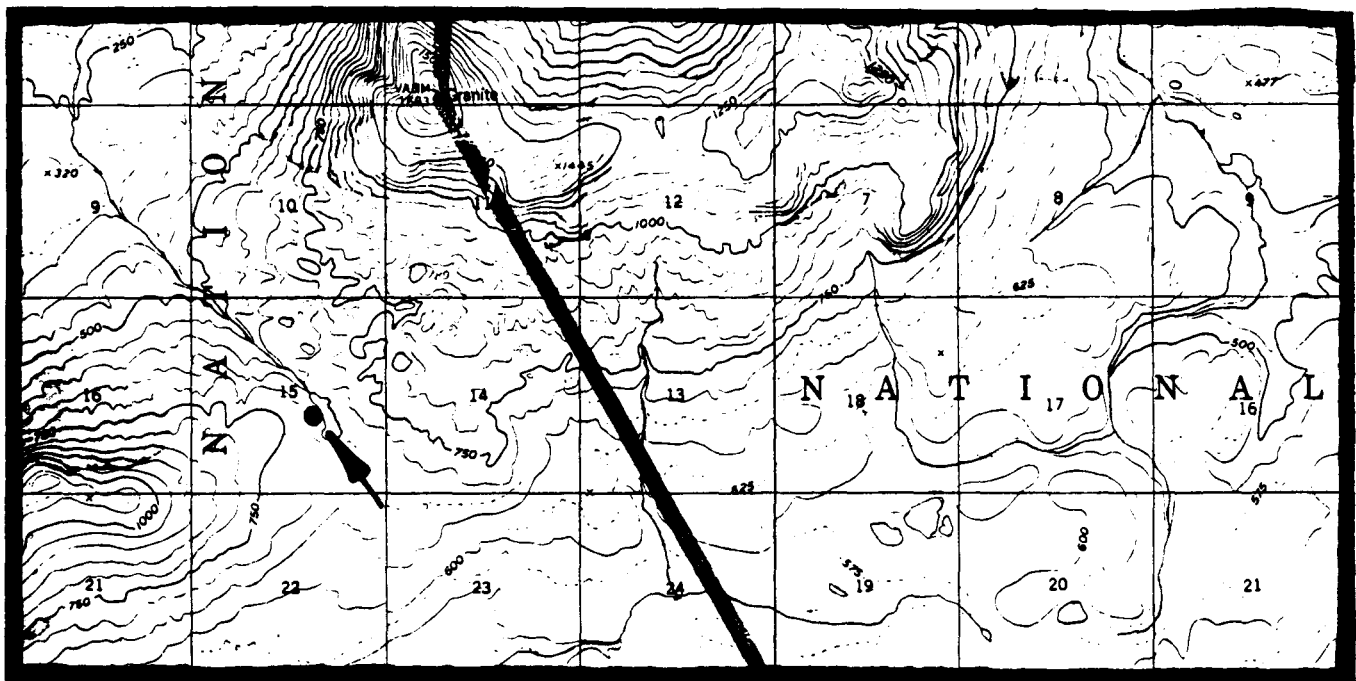
Legal Description: The site is located within the SE $\frac{1}{4}$  of Section 15,  
Township 21S, Range 43W, Seward Meridian.

Acreage: An easement for landing aircraft.

Purpose: Floatplane access for hunting.

Source: Jim Faro, ADF&G, March 4, 1983

Map:



NAKNEK B-1

**NAKNEK R-13**  
**(Hundred Dollar Lake)**

General Location: The site is located on the north shore of Hundred Dollar Lake, a local name, which is near Big Creek and is approximately 30 miles SSE of King Salmon.

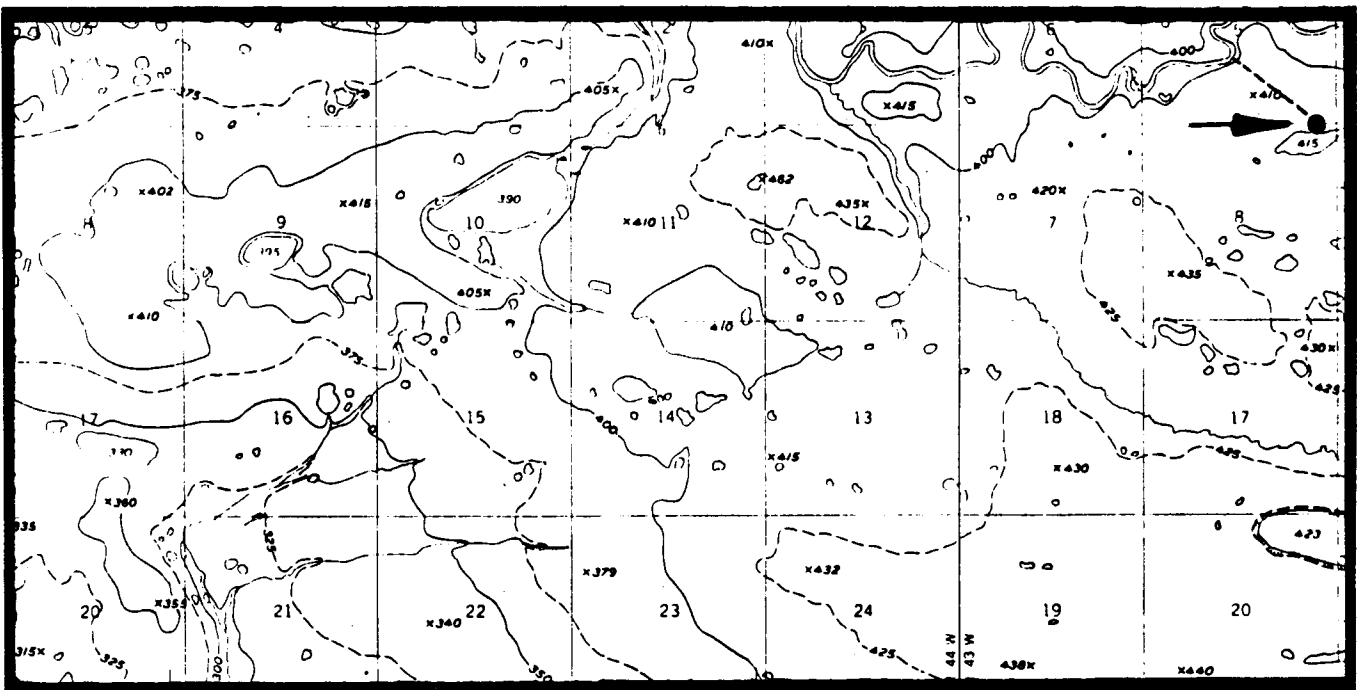
Legal Description: The site is located within Section 8, Township 22S, Range 43W, Seward Meridian. An access trail should be maintained through Sections 5 and 8, Township 22S, Range 43W, Seward Meridian.

Acreage: 3 acres for campsite and landing area, and a 25-foot wide access trail to Big Creek.

Purpose: For use as a campsite, a landing area on dry lake bed, and access for caribou hunters and fishermen.

Source: Mark McNay, ADF&G, April 5, 1983

Map:



NAKNEK B-2

**NAKNEK R-14  
(Dan's Lake)**

General Location: The site is located on the west end of Dan's Lake, which is located near Big Creek and is approximately 30 miles SSE of King Salmon.

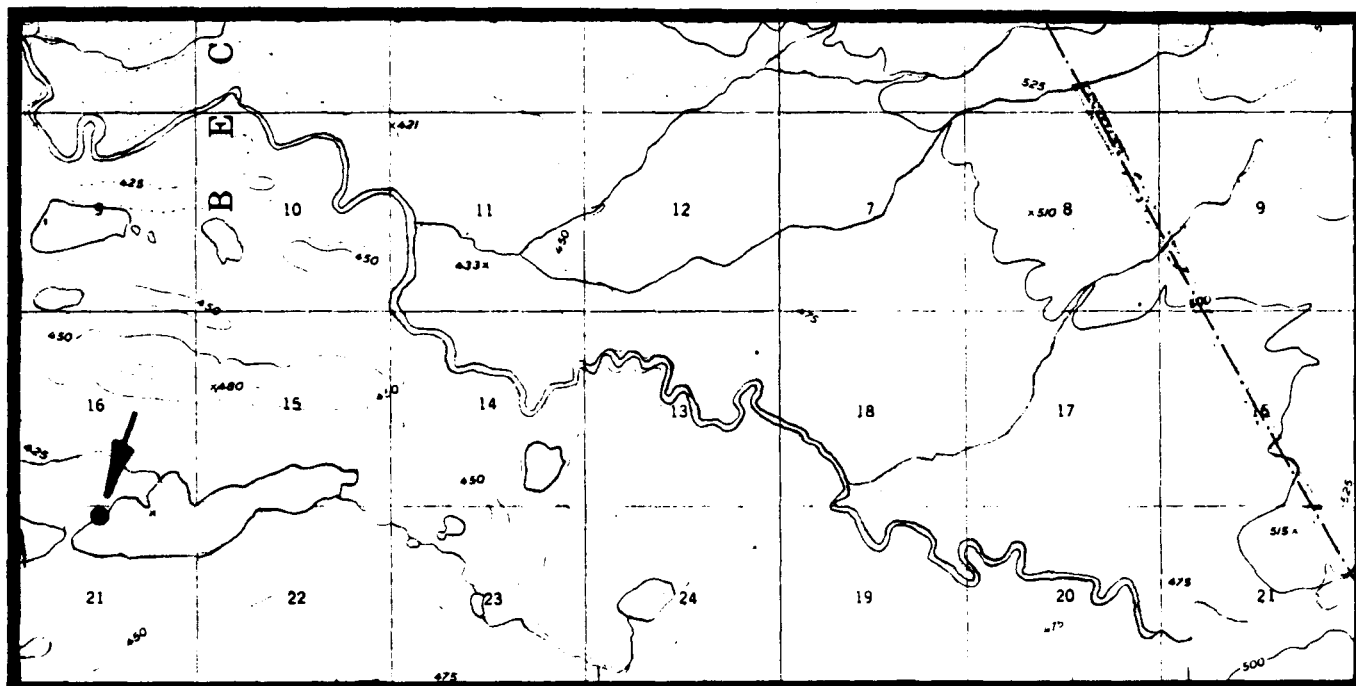
Legal Description: The site is located within Section 21, Township 22S, Range 43W, Seward Meridian.

Acreage: 2 acres

Purpose: For use as a campsite, a landing area on dry lake bed, and access for caribou hunters.

Source: Mark McNay, ADF&G, April 5, 1983

Map:



**NAKNEK B-1**

NAKNEK R-15  
(An unnamed lake)

General Location: The site is located near the outlet of an unnamed lake that flows into an unnamed stream that drains into Big Creek.

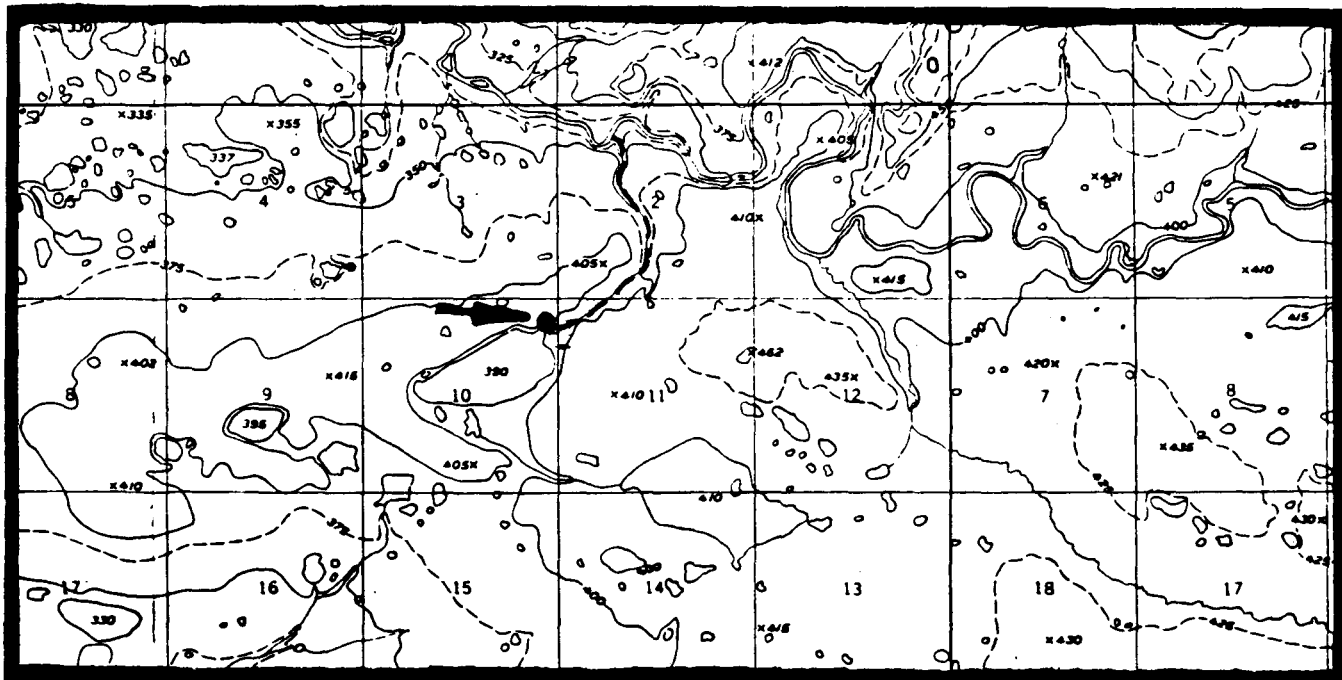
Legal Description: The site is located within the NE $\frac{1}{4}$  of Section 10, Township 22S, Range 44W, Seward Meridian. Access should continue through Sections 2, 10, and 11, Township 22S, Range 44W, Seward Meridian.

Acreage: 5 acres for a campsite, 10 acres for a landing area, and a 25-foot wide access trail to Big Creek.

Purpose: For use as a campsite, a landing area, and access to fishing, hunting (caribou, moose, and bear), and floating.

Source: Jim Faro, ADF&G, March 4, 1983

Map:



NAKNEK B-2

(An unnamed lake)

General Location: The site is located on an unnamed lake to the west of Big Creek.

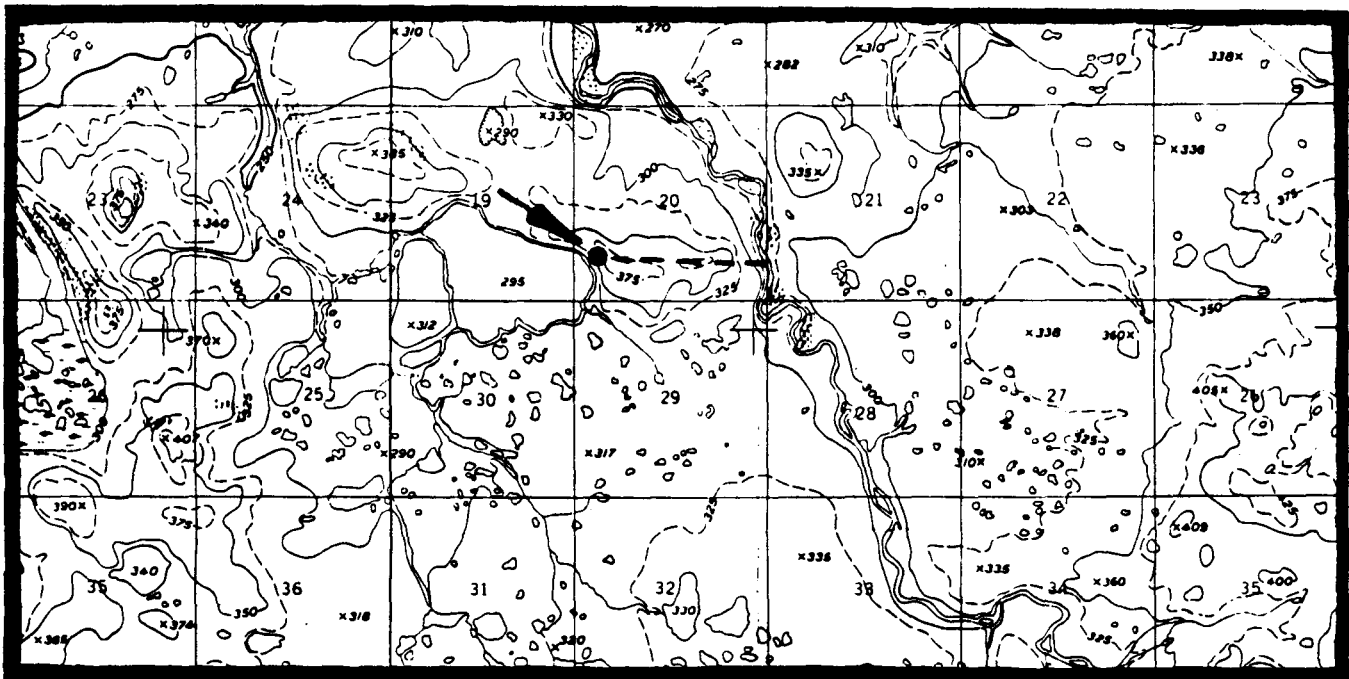
Legal Description: The site is located within the SW $\frac{1}{4}$  of Section 20, Township 21S, Range 44W, Seward Meridian.

Acres: 5 acres for a campsite, an easement for aircraft landing, and a 25-foot wide access trail to Big Creek.

Purpose: For use as a campsite, a landing site, and access to fishing, hunting (caribou, moose, and bear), and floating.

Source: Jim Faro, ADF&G, March 4, 1983

Map:



NAKNEK B-2

NAKNEK R-17  
(An unnamed lake)

General Location: The site is located on an unnamed lake that drains into Big Creek.

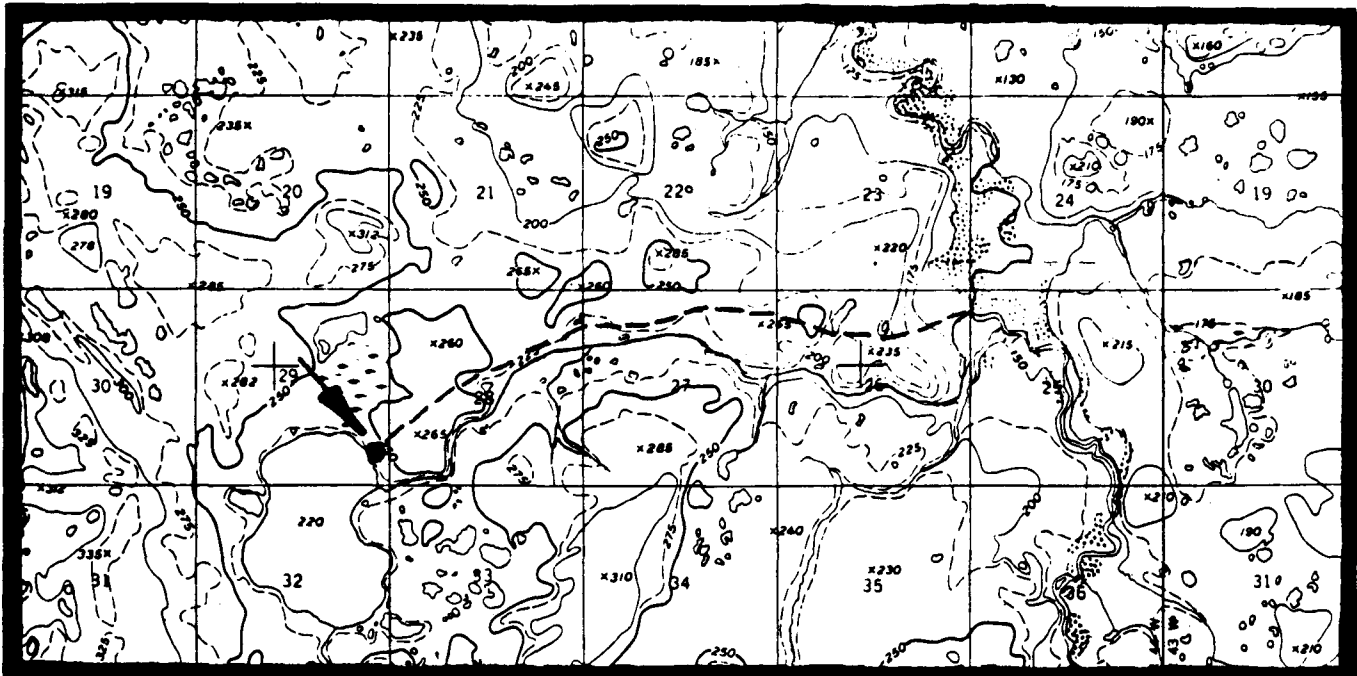
Legal Description: The site is located within the SE $\frac{1}{4}$  of Section 29, Township 20S, Range 44W, Seward Meridian. Access should continue through Sections 26, 27, 28, and 29, Township 20S, Range 44W, Seward Meridian.

Acreage: 5 acres for a campsite, 10 acres for a landing area, and a 25-foot wide access trail to Big Creek.

Purpose: For use as a campsite, a landing area, and access to fishing, hunting (caribou, moose, and bear), and floating.

Source: Jim Faro, ADF&G, March 4, 1983

Map:



NAKNEK B-2



NAKNEK R-18  
(Figure Eight Lake)

General Location: The site is located on the north shore of Figure Eight Lake.

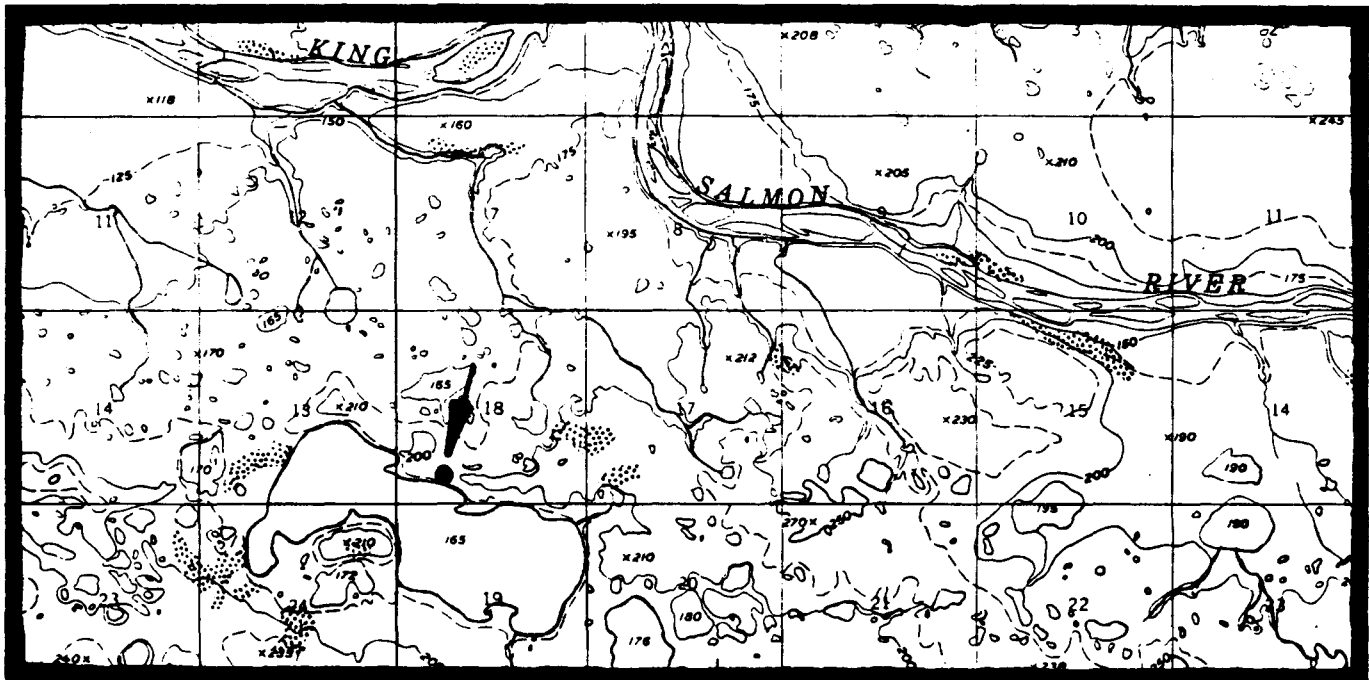
Legal Description: The site is located within the SW $\frac{1}{4}$  of Section 18, Township 22S, Range 46W, Seward Meridian.

Acreage: 5 acres

Purpose: For use as a campsite, a floatplane tie-up area, and access to sport hunting (a high use area for air charters).

Source: Jim Faro, ADF&G, March 4, 1983

Map:



NAKNEK B-3

**NAKNEK R-19  
(Smelt Lake)**

General Location: The site is located on the eastern shore of Smelt Lake, which is approximately 15 miles SW of King Salmon.

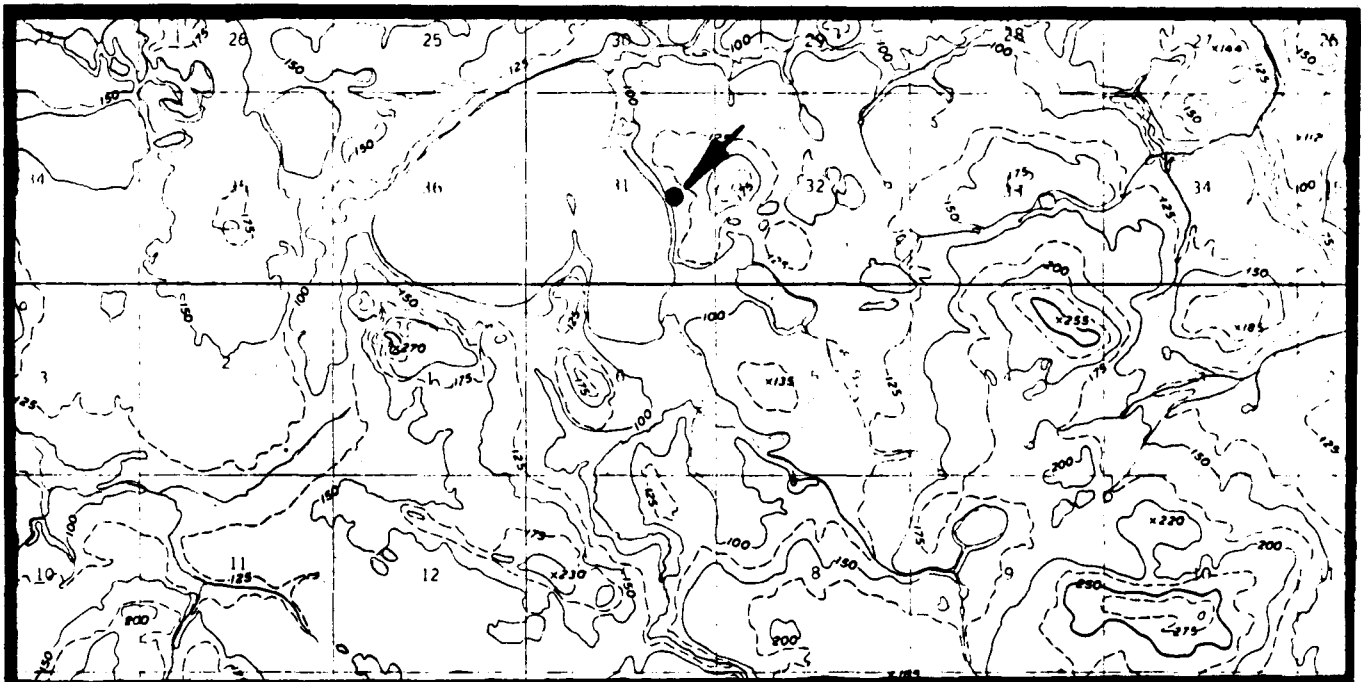
Legal Description: The site is located within Section 31, Township 19S, Range 47W, Seward Meridian.

Acreage: 5 acres

Purpose: For use as a campsite, a float plane tie-up area, and access for caribou hunters and fishermen. The site is also accessible by motor boat from King Salmon.

Source: Mark McNay, ADF&G, April 5, 1983

Map:



**NAKNEK B-4**

NAKNEK R-20  
(Naknek Lake)

General Location: The site is located on the northeastern shore of Naknek Lake.

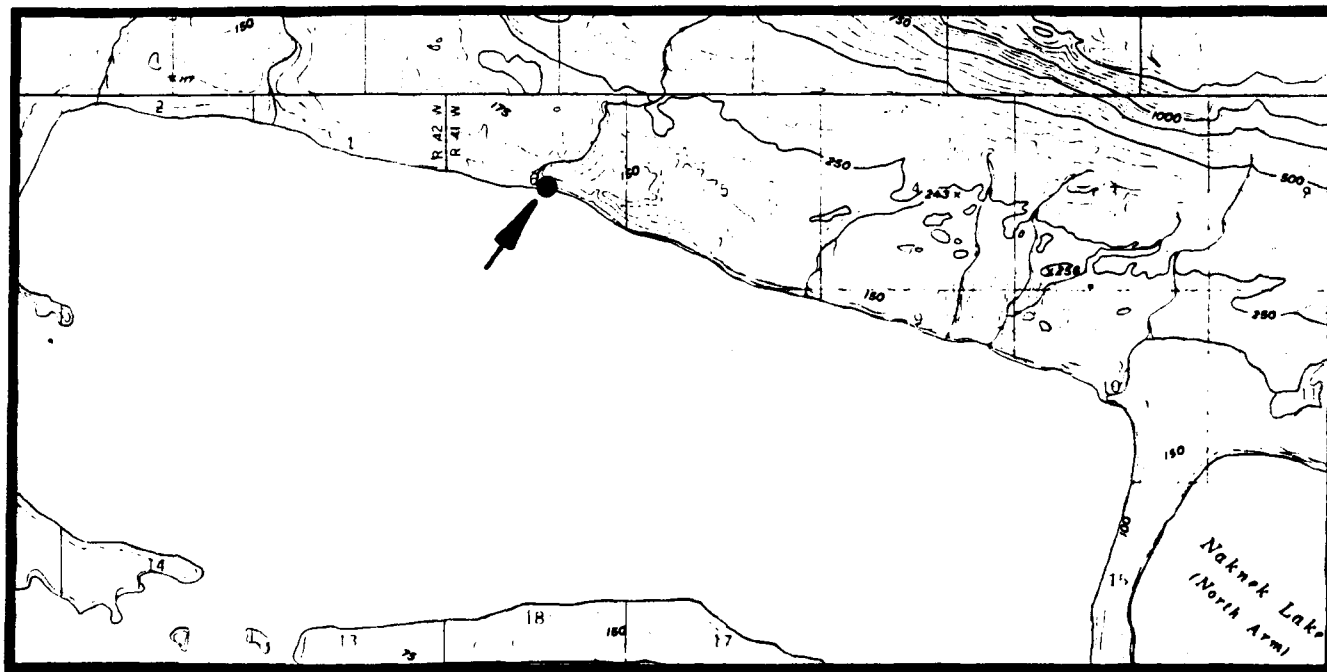
Legal Description: The site is located within Section 6, Township 17S, Range 41W, Seward Meridian.

Acreage: 5 acres

Purpose: For use as a campsite, a floatplane landing area, and access to recreational activities.

Source: Jim Faro, ADF&G, April 11, 1984

Map:



NAKNEK C-1

**NAKNEK R-21**  
**(Dry Lake #1)**

General Location: The sites are located on the north and southwest shores of Dry Lake #1. The Lake is approximately 11 miles south of King Salmon.

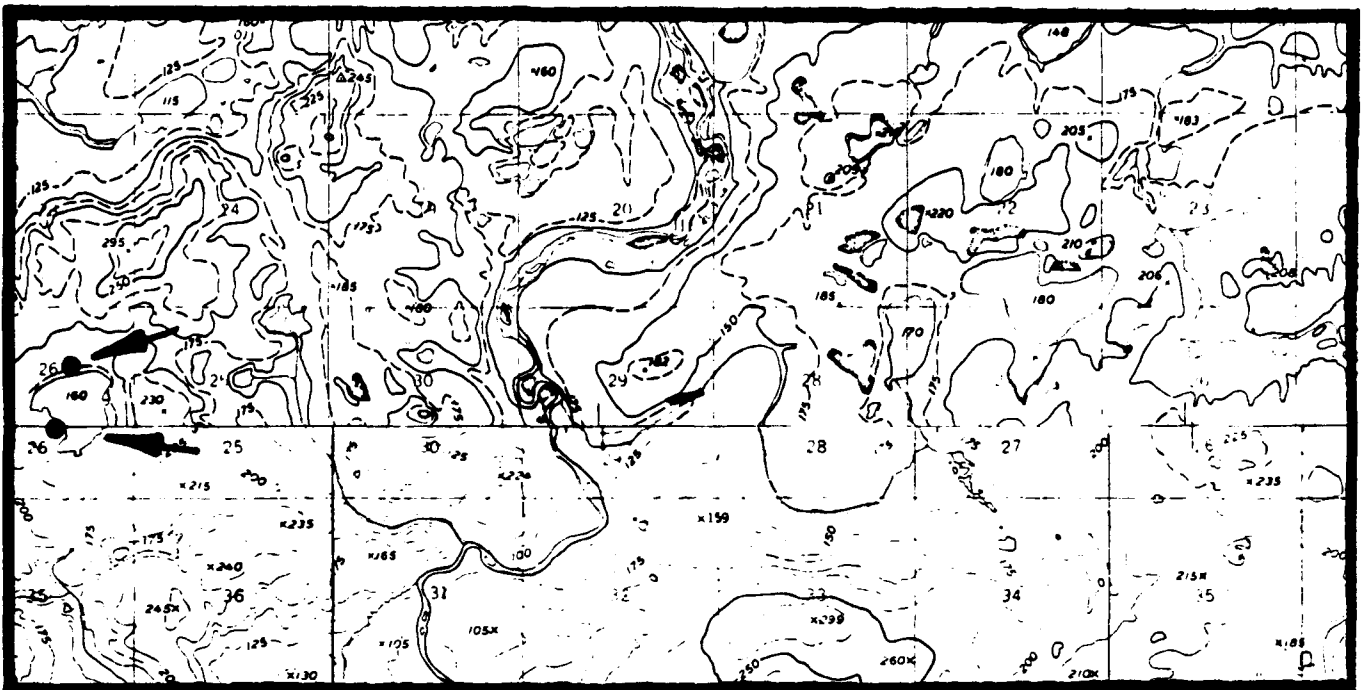
Legal Description: The sites are located within Section 26, Township 19S, Range 45W, Seward Meridian.

Acreage: 2 acres for each site

Purpose: For use as campsites, landing areas, and access for caribou hunters.

Source: Mark McNay, ADF&G, April 5, 1983

Map:



**NAKNEK C-2**

NAKNEK R-22  
(Nushagak River)

General Location: The site is located on the west bank of the Nushagak River, north of Portage Creek and Scandinavian Slough.

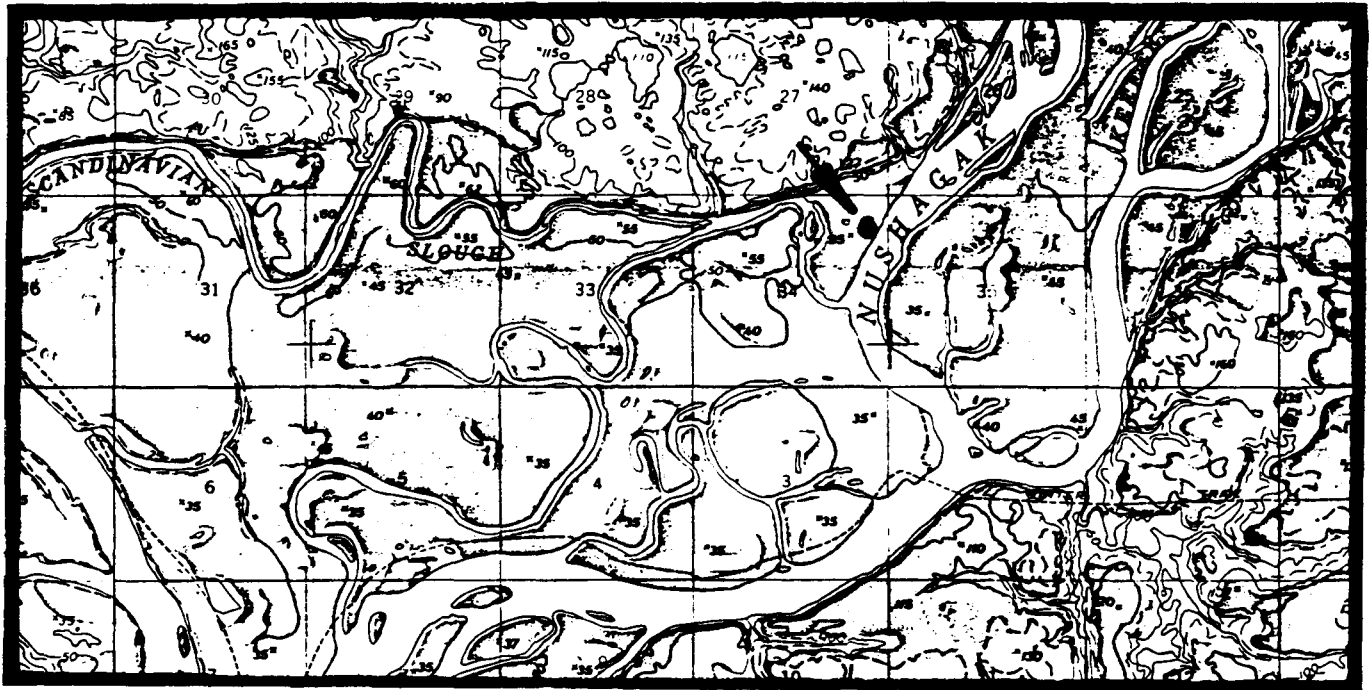
Legal Description: The site is located within Section 34, Township 14S, Range 51W, Seward Meridian.

Acreage: 5 acres

Purpose: For use as a campsite, a floatplane tie-up area, and access to fishing and hunting.

Source: Ken Taylor, ADF&G, April 12, 1983

Map:



NAKNEK D-6

NAKNEK R-23  
(Nushagak River)

General Location: The site is located on the west bank of the Nushagak River at the cut bank.

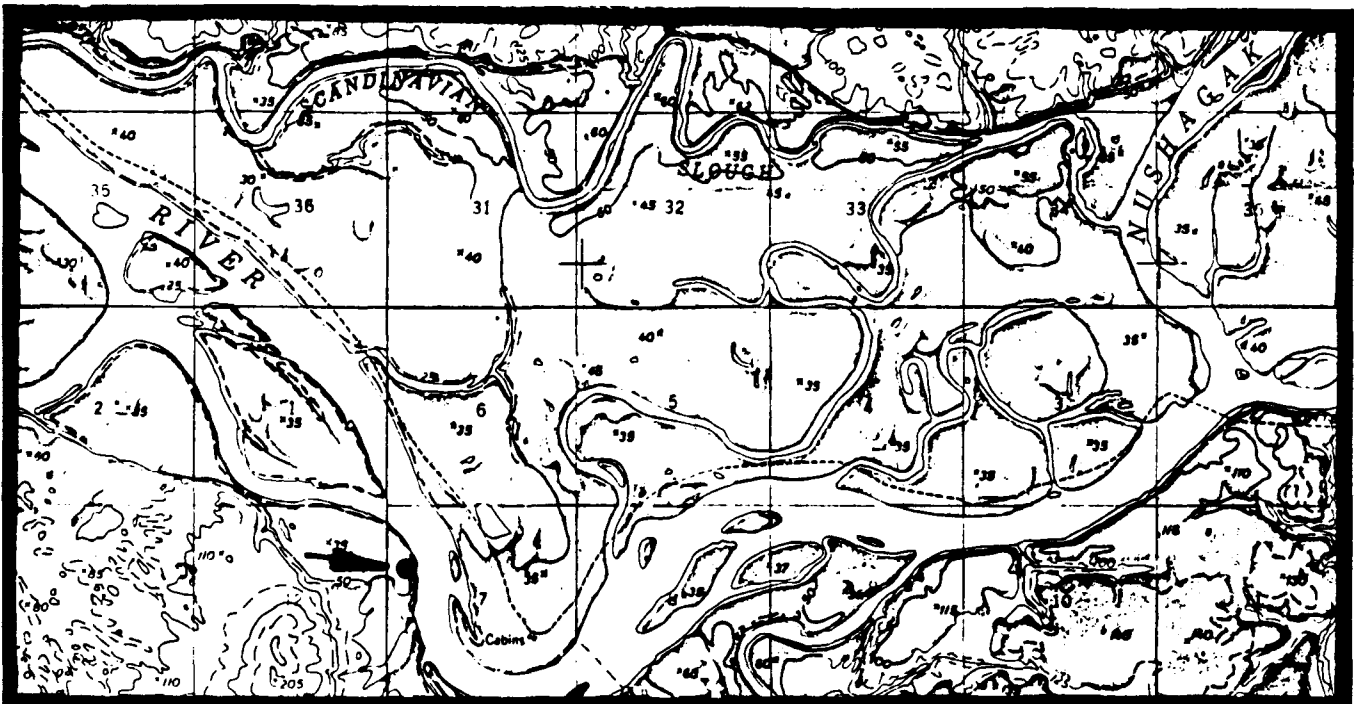
Legal Description: The site is located within Section 7, Township 15S, Range 51W, Seward Meridian.

Acreage: 5 acres

Purpose: For use as a campsite, a floatplane tie-up area, and access for fishing.

Source: Ken Taylor, ADF&G, April 12, 1983

Map:



NAKNEK D-6



TABLE 40.  
RECREATIONAL ACCESS SITES  
MT. KATMAI QUADRANGLE

<u>NUMBER</u>	<u>SITE NAME</u>	<u>CONTACT</u>
R-1	Kuliak Bay	Jim Faro
R-2	An unnamed lake	Jim Faro
R-3	Contact Creek	Mark McNay
R-4	An unnamed lake	Jim Faro
R-5	Hallo Bay	Jim Faro
R-6	Lake Grosvenor	Jim Faro
R-7	Pirate Lake	Jim Faro
R-8	Kulik Lake	Jim Faro
R-9	Hammersly Lake	Jim Faro
R-10	An unnamed lake	Jim Faro
R-11	An unnamed lake	Jim Faro
R-12	An unnamed lake	Jim Faro
R-13	Idavain Lake	Jim Faro





MT. KATMAI R-1  
(Kuliak Bay)

General Location: The site is located on the northern shore of Kuliak Bay.

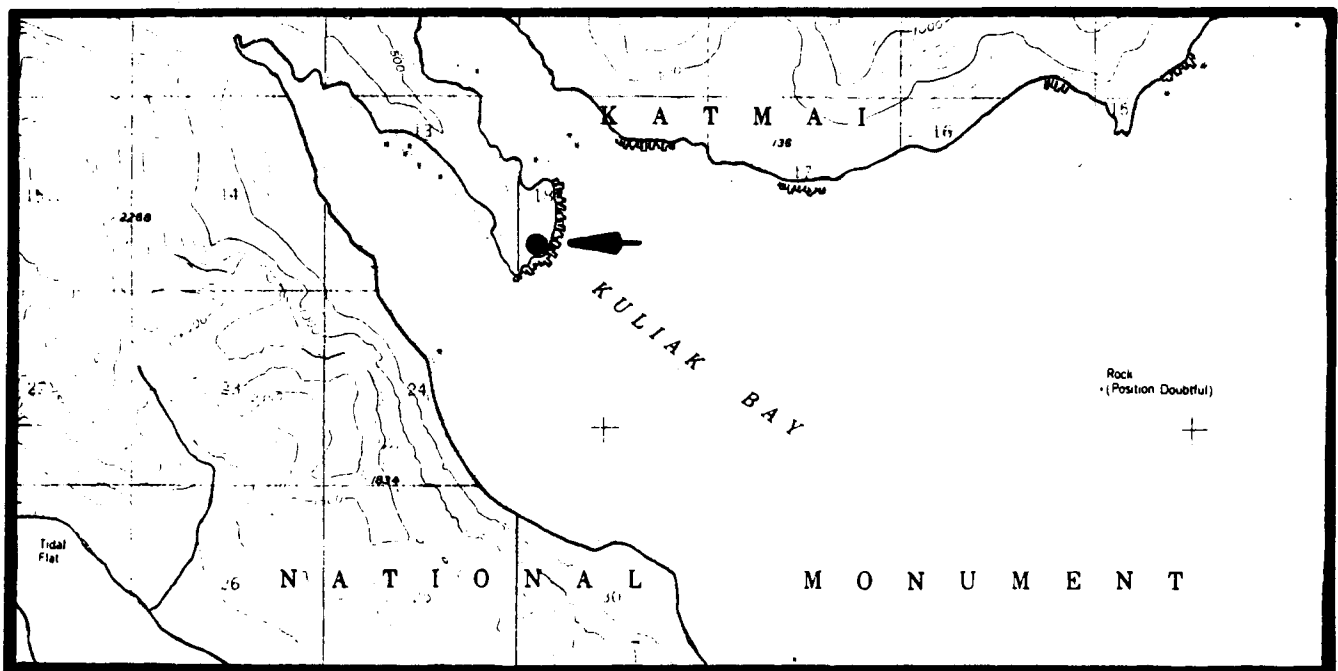
Legal Description: The site is located within Section 18, Township 23S, Range 30W, Seward Meridian.

Acreage: 5 acres

Purpose: For use as a campsite, a landing area, and access to razor clams.

Source: Jim Faro, ADF&G, April 11, 1984

Map:



MT. KATMAI A-1

MT. KATMAI R-2  
(An unnamed lake)

General Location: The site is located on the north shore of an unnamed lake, north of Angle Creek.

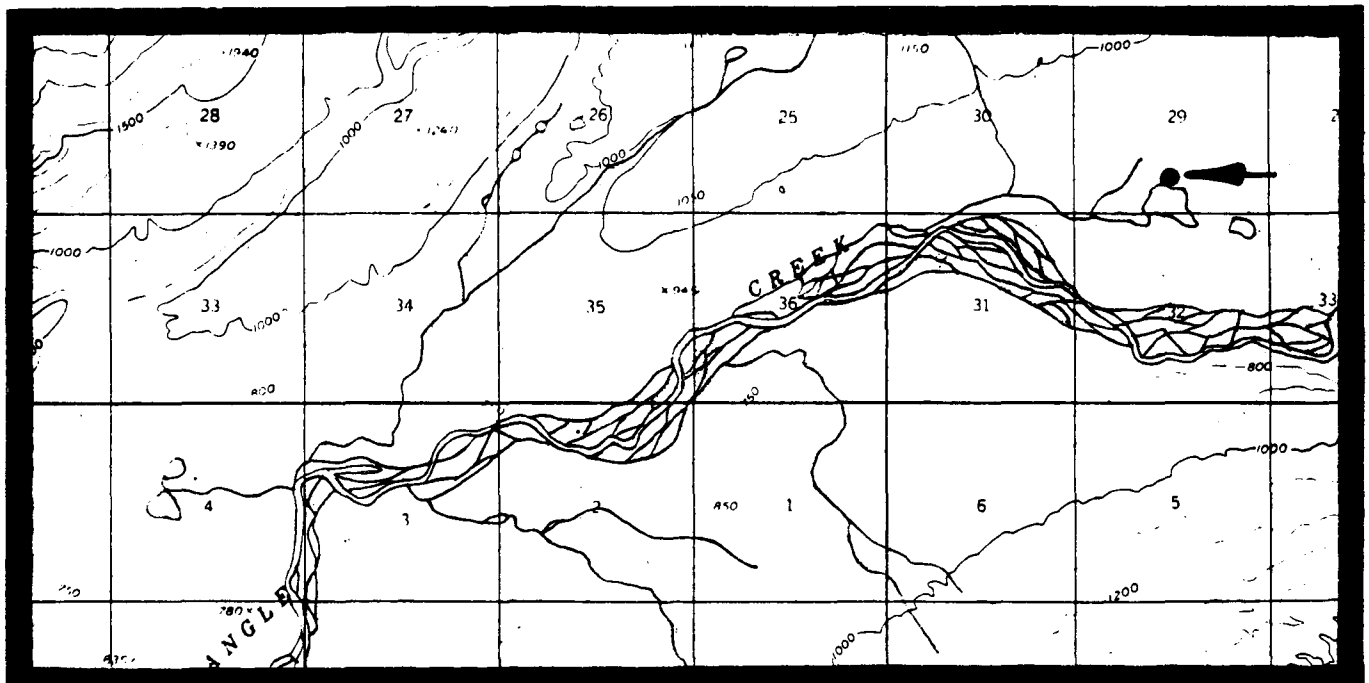
Legal Description: The site is located within Section 29, Township 22S, Range 39W, Seward Meridian.

Acreage: 5 acres

Purpose: For use as a campsite, a floatplane tie-up area, and access to wildlife viewing, hiking, and backpacking.

Source: Jim Faro, ADF&G, March 18, 1983

Map:



MT. KATMAI A-6

**MT. KATMAI R-3**  
(Contact Creek)

General Location: The site is located northwest of Contact Creek.

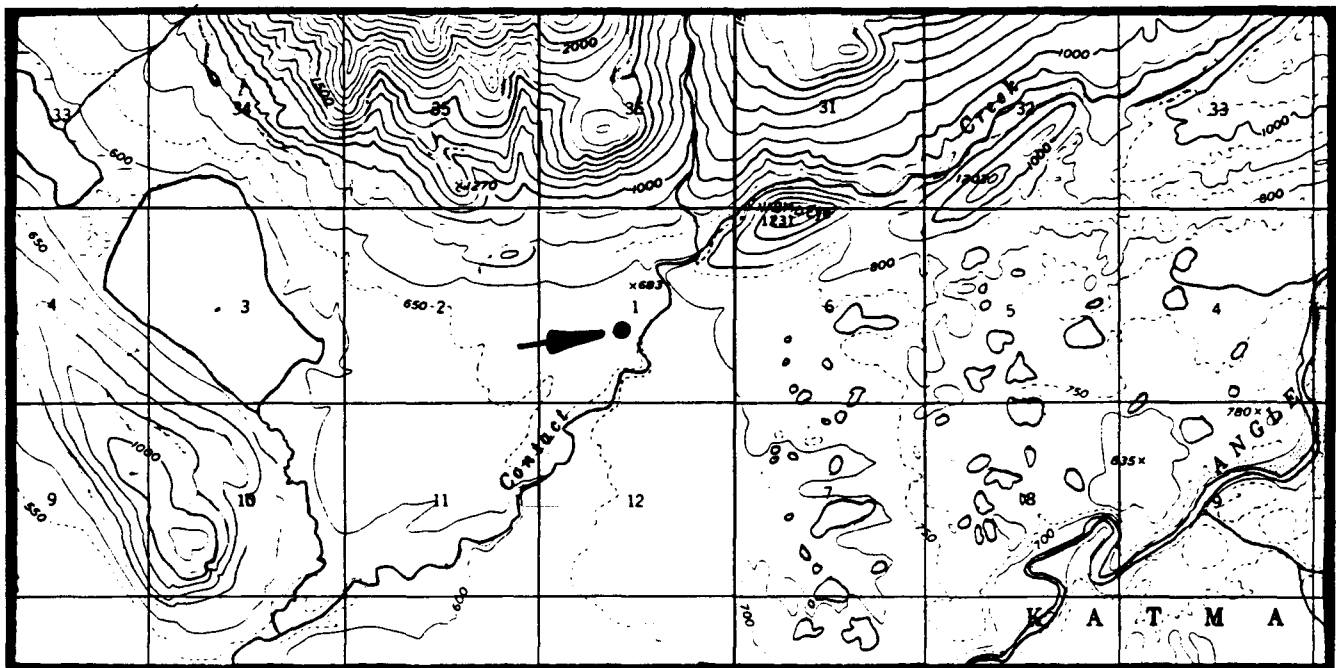
Legal Description: The site is located within Section 1, Township 23S, Range 41W, Seward Meridian.

Acreage: 5 acres

Purpose: Use of an existing 1000' airstrip, and access to camping, hiking, hunting (moose and caribou), fishing, and photography.

Source: Mark McNay, ADF&G, March 30, 1984

Map:



MT. KATMAI A-6

MT. KATMAI R-4  
(An unnamed lake)

General Location: The site is located on the southwestern shore of an unnamed lake, west of Contact Creek.

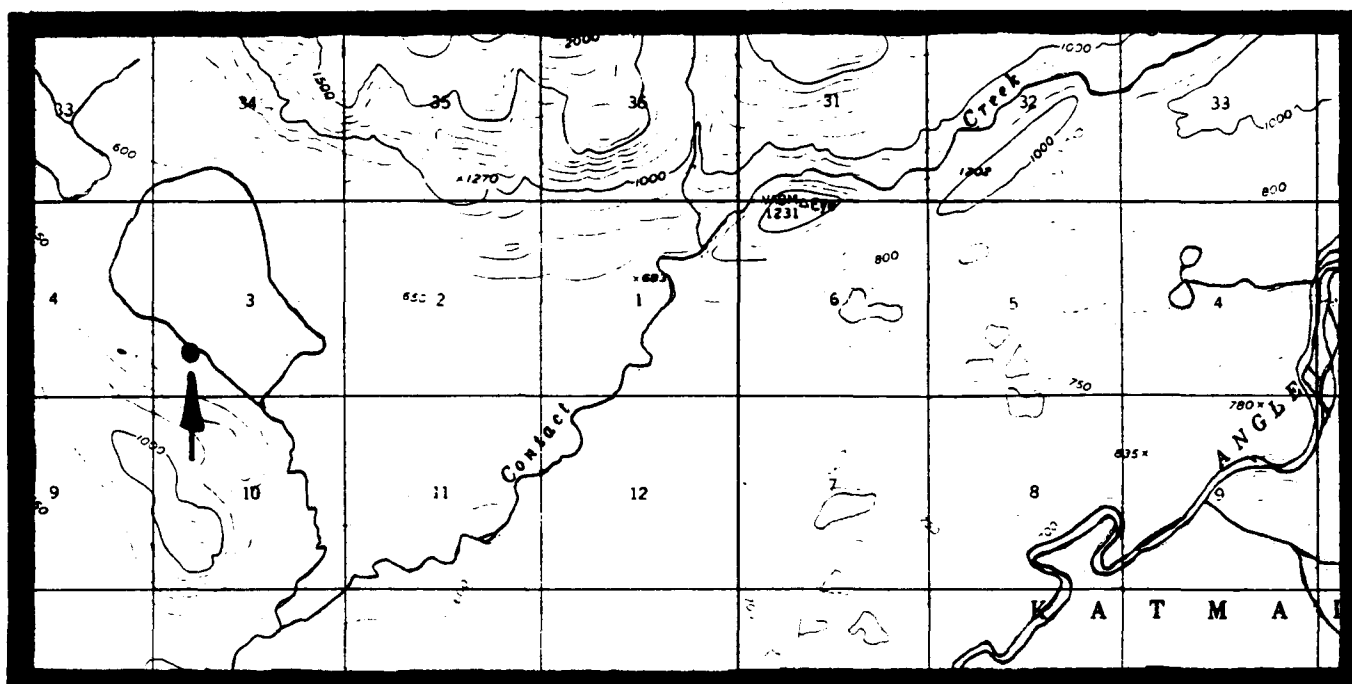
Legal Description: The site is located within Sections 3 and 4, Township 23S, Range 41W, Seward Meridian.

Acreage: 5 acres

Purpose: For use as a campsite, a floatplane tie-up area, and access to wildlife viewing, hiking, and backpacking.

Source: Jim Faro, ADF&G, March 18, 1983

Map:



MT. KATMAI A-6

MT. KATMAI R-5  
(Hallo Bay)

General Location: The site is located on the northwestern shore of Hallo Bay, south of the outlet of the Ninagiak River.

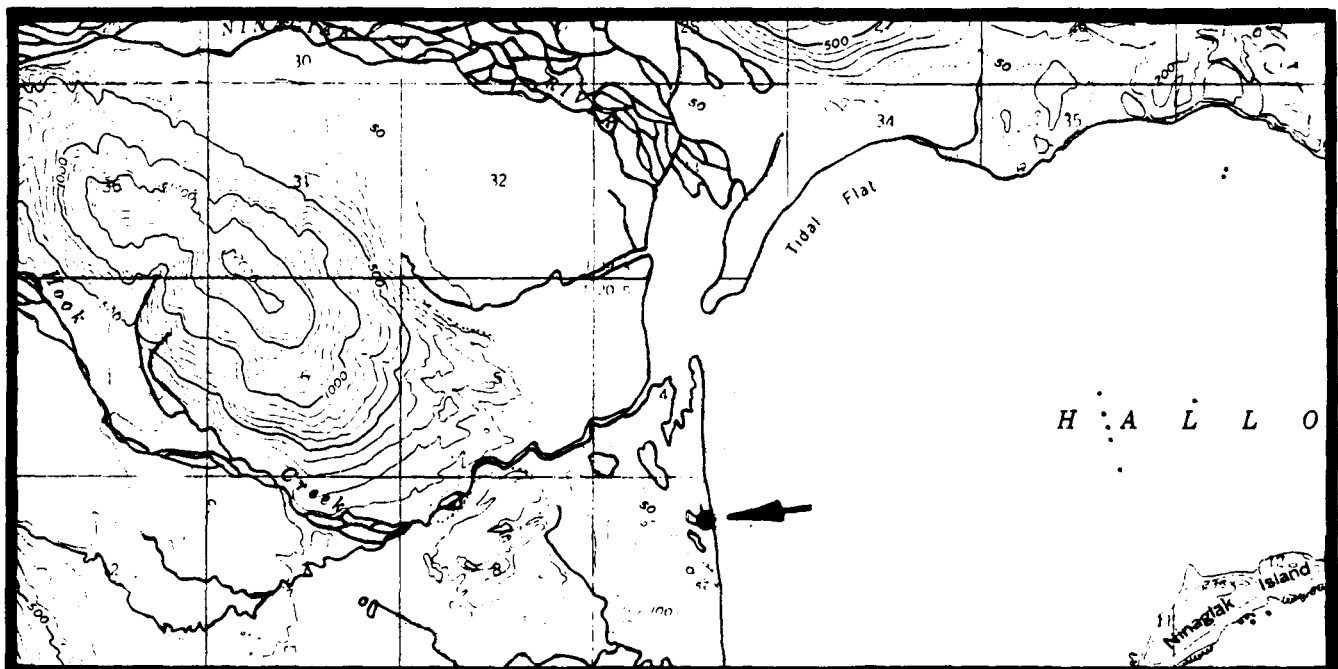
Legal Description: The site is located within Section 9, Township 20S, Range 29W, Seward Meridian.

Acreage: 5 acres

Purpose: For use as a campsite, a landing area, and access to razor clams.

Source: Jim Faro, ADF&G, April 11, 1984

Map:



MT. KATMAI B-1

MT. KATMAI R-6  
(Lake Grosvenor)

General Location: The site is located at the mouth of Lake Grosvenor which empties into the Savonoski River.

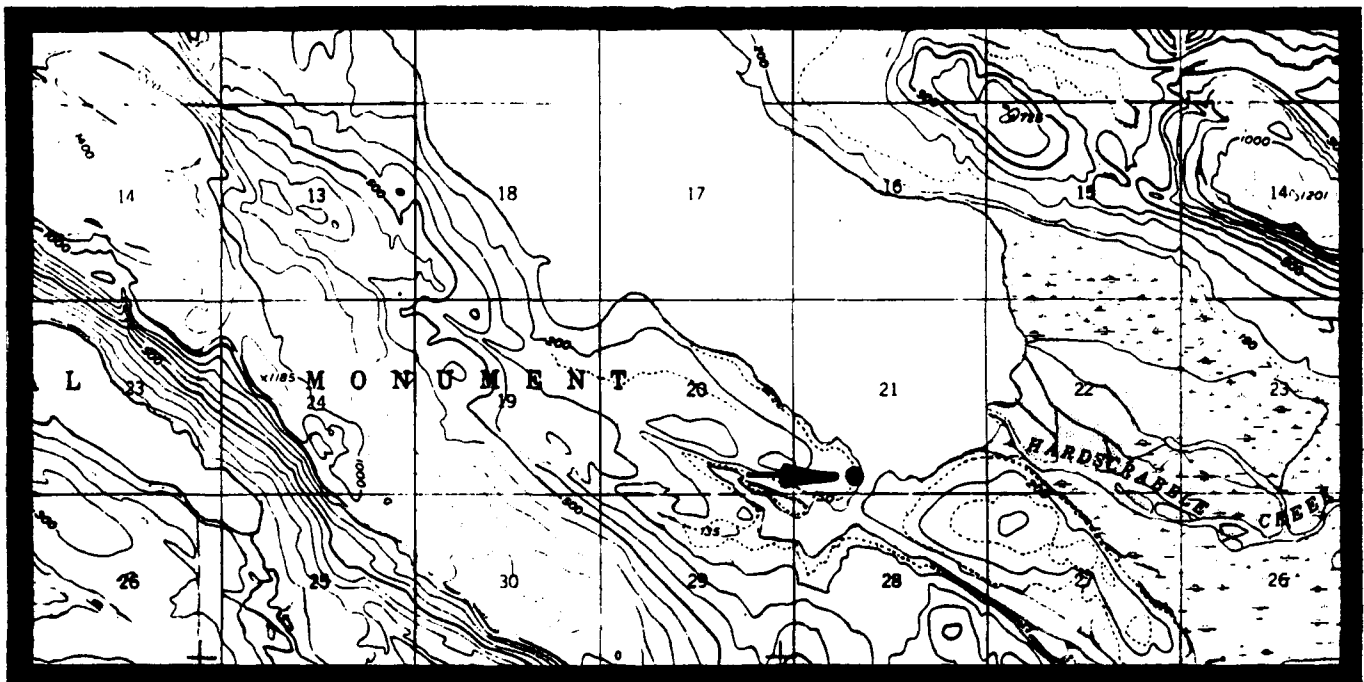
Legal Description: The site is located within the SW $\frac{1}{4}$  of Section 21, Township 18S, Range 35W, Seward Meridian.

Acreage: 5 acres

Purpose: For use as a campsite, a floatplane tie-up area, and access to wildlife viewing and float trips.

Source: Jim Faro, ADF&G, March 18, 1983

Map:



MT. KATMAI C-4

**MT. KATMAI R-7  
(Pirate Lake)**

General Location: The site is located on Pirate Lake, west of McNeil River State Game Sanctuary.

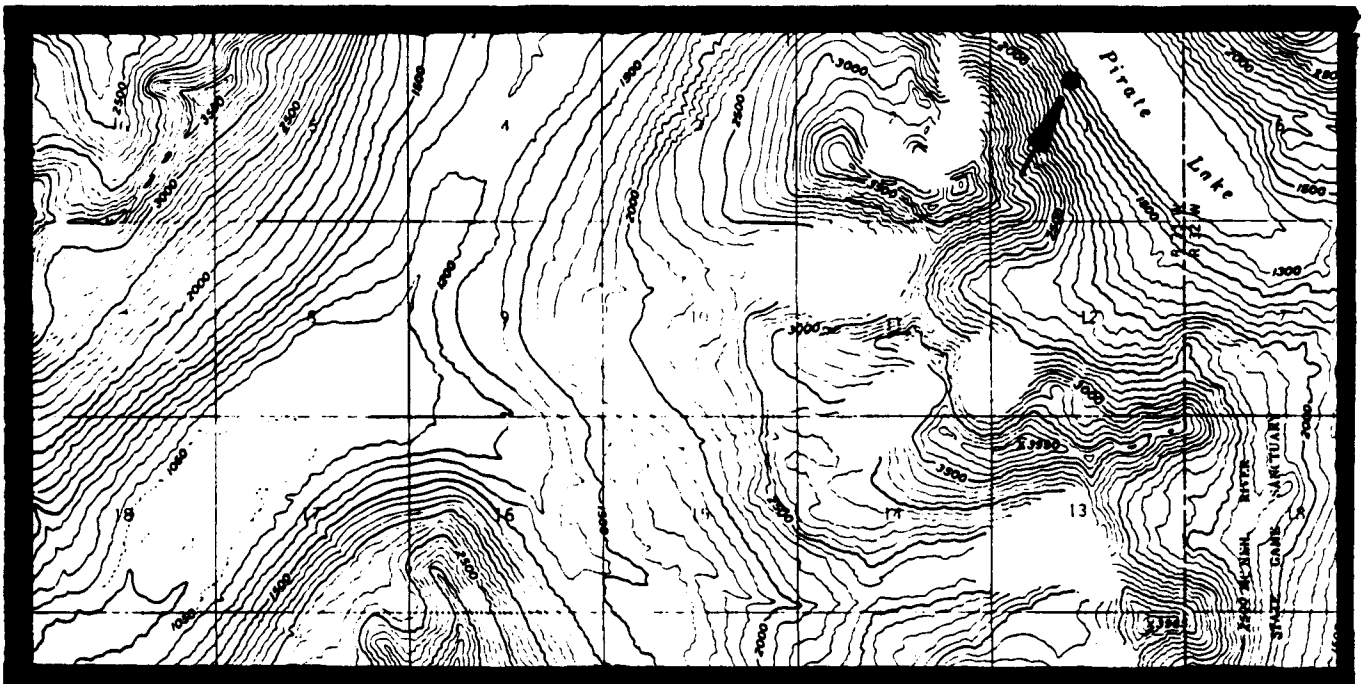
Legal Description: The site is located within Section 1, Township 14S, Range 33W, Seward Meridian.

Acreage: 5 acres

Purpose: For use as a campsite, a floatplane tie-up area, and access to hunting.

Source: Jim Faro, ADF&G, March 18, 1983

Map:



MT. KATMAI D-3



MT. KATMAI R-8  
(Kulik Lake)

General Location: The site is located on an unnamed stream which empties into Kulik Lake.

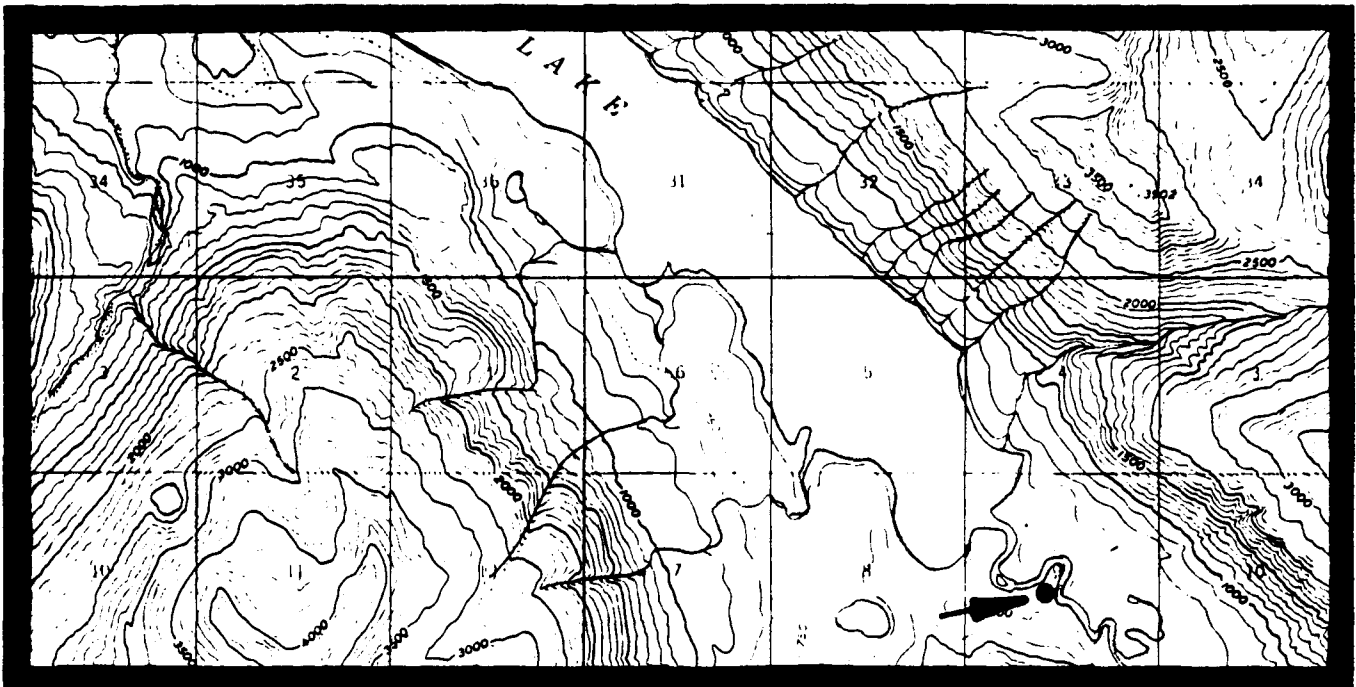
Legal Description: The site is located within Section 9, Township 15S, Range 33W, Seward Meridian.

Acreage: 5 acres

Purpose: For use as a campsite, a gravel bar landing area, and access to sport hunting.

Source: Jim Faro, ADF&G, March 18, 1983

Map:



MT. KATMAI D-3

MT. KATMAI R-9  
(Hammersly Lake)

General Location: The site is located near the outlet of Hammersly Lake, the headwaters of American Creek.

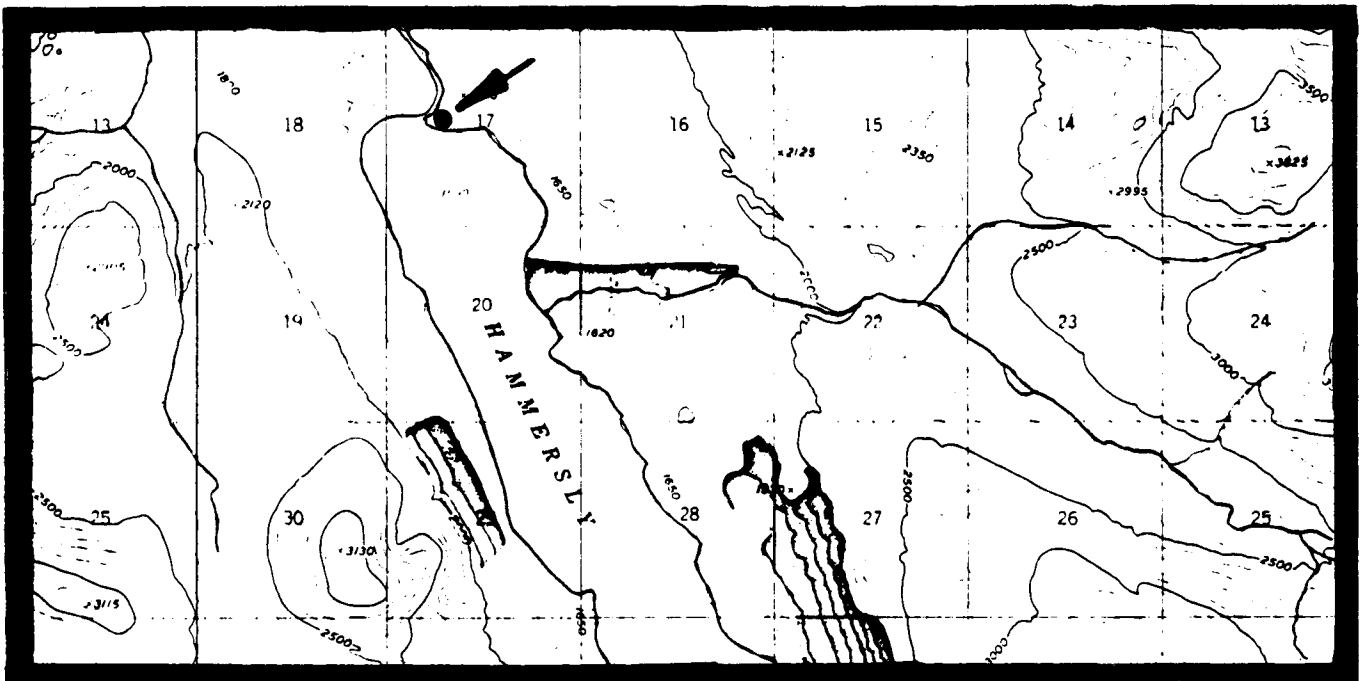
Legal Description: The site is located within the W $\frac{1}{2}$  of Section 17, Township 15S, Range 35W, Seward Meridian.

Acreage: 5 acres

Purpose: For use as a campsite, a floatplane tie-up area, a starting point for float trips, and access to other recreational uses.

Source: Jim Faro, ADF&G, March 18, 1983

Map:



MT. KATMAI D-4

MT. KATMAI R-10  
(An unnamed lake)

General Location: The site is located on the southern bank of an unnamed lake.

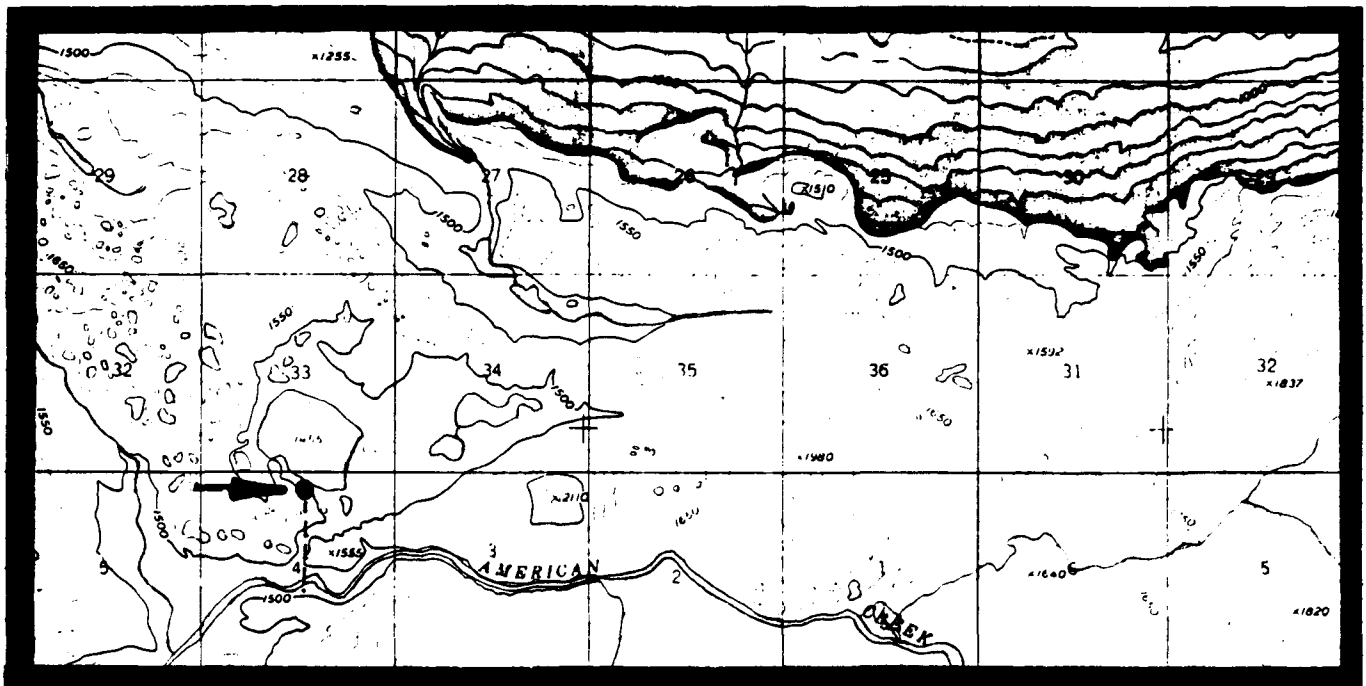
Legal Description: The site is located within Section 4, Township 15S, Range 36W, Seward Meridian.

Acreage: 5 acres, and a 25-foot wide access trail to American Creek.

Purpose: For use as a campsite, a floatplane tie-up area, and access to hunting, trapping, and other recreational uses.

Source: Jim Faro, ADF&G, March 18, 1983

Map:



MT. KATMAI D-4

**MT. KATMAI R-11**  
(An unnamed lake)

General Location: The site is located on the southern shore of an unnamed lake north of the American River.

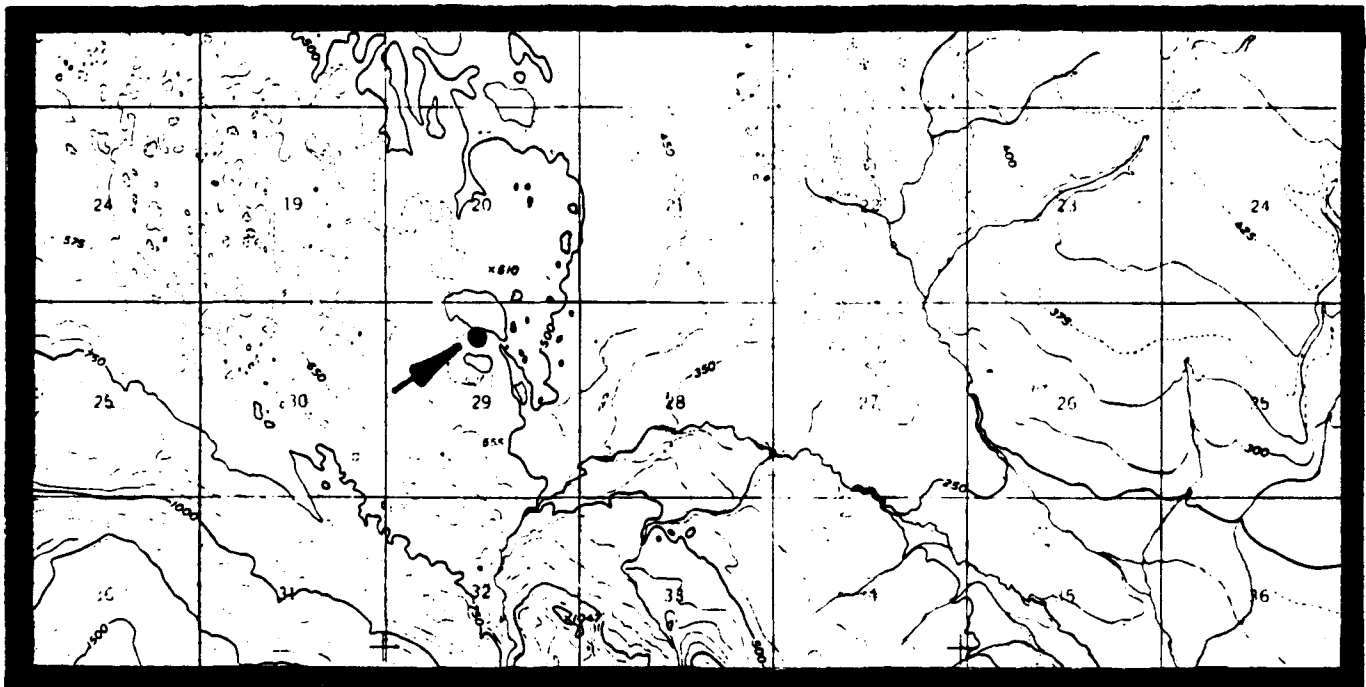
Legal Description: The site is located within the N½ of Section 29, Township 14S, Range 39W, Seward Meridian.

Acreage: 5 acres

Purpose: For use as a campsite, a floatplane tie-up area, and access to hunting, trapping, and other recreational uses.

Source: Jim Faro, ADF&G, March 18, 1983

Map:



MT. KATMAI D-6

MT. KATMAI R-12  
(An unnamed lake)

General Location: The site is located on the western shore of an unnamed lake.

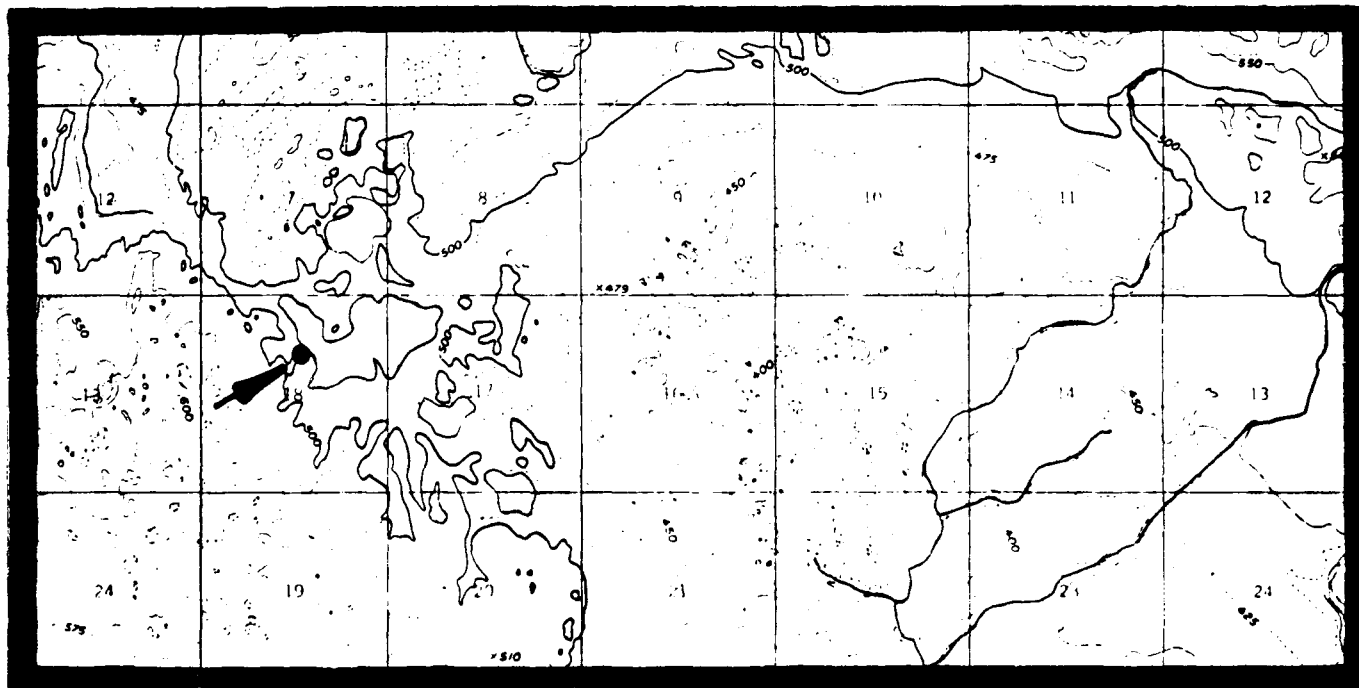
Legal Description: The site is located within the N $\frac{1}{2}$  of Section 18, Township 14S, Range 39W, Seward Meridian.

Acreage: 5 acres

Purpose: For use as a campsite, a floatplane tie-up area, and access to hunting, trapping, and other recreational uses.

Source: Jim Faro, ADF&G, March 18, 1983

Map:



MT. KATMAI D-6

MT. KATMAI R-13  
(Idavain Lake)

General Location: The site is located on the eastern shore of Idavain Lake.

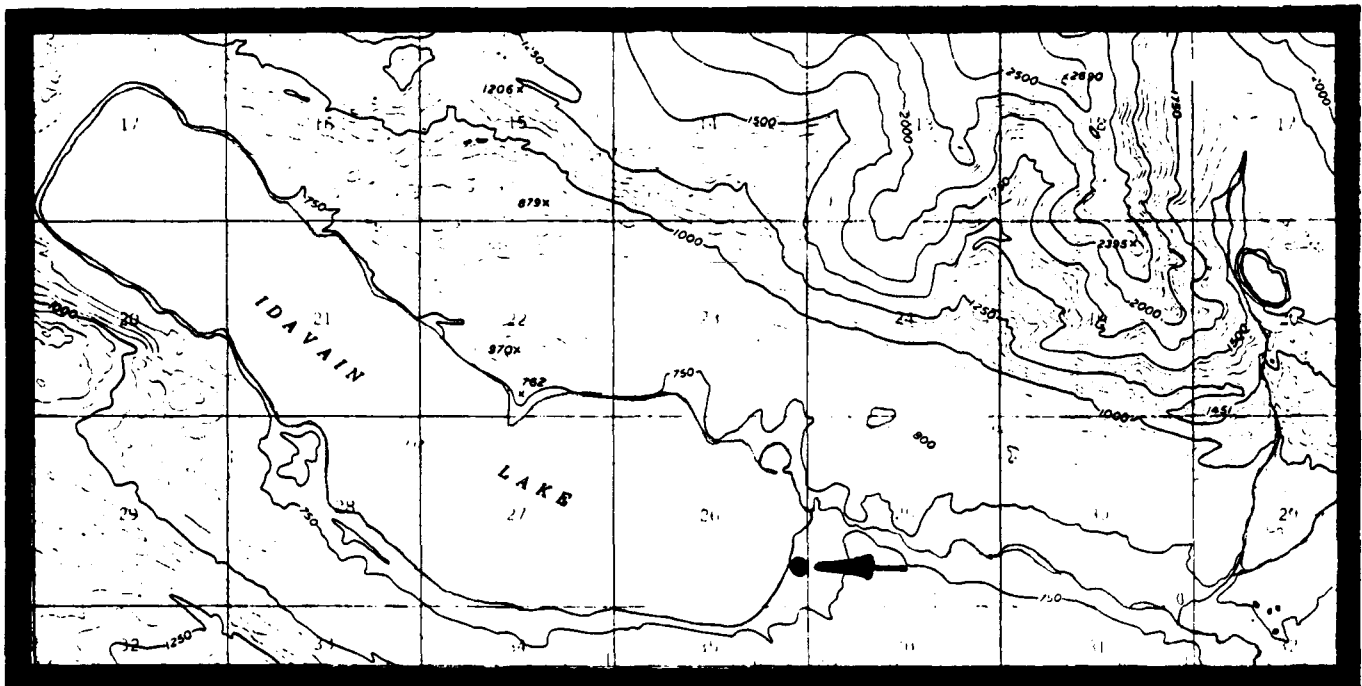
Legal Description: The site is located within Sections 25 and 26, Township 16S, Range 40W, Seward Meridian.

Acreage: 5 acres

Purpose: For use as a campsite, a floatplane tie-up area, and access to sportfishing, wildlife viewing, and other recreational uses.

Source: Jim Faro, ADF&G, March 18, 1983

Map:



MT. KATMAI D-6



TABLE 41.  
RECREATIONAL ACCESS SITES  
ILIAMNA QUADRANGLE

<u>NUMBER</u>	<u>SITE NAME</u>	<u>CONTACT</u>
R-1	Mirror Lake	Dick Russell
R-2	Spectacle Lake	Dick Russell
R-3	Narrow Cove	Dick Russell
R-4	An unnamed lake near Moraine Creek	Dick Russell
R-5	Moraine Creek	Dick Russell
R-6	Nanuktuk Creek	Dick Russell
R-7	Alagnak River	Dick Russell
R-8	Nonvianuk River	Dick Russell
R-9	An unnamed lake north of Nonvianuk River	Dick Russell
R-10	Alagnak River	Dick Russell
R-11	Kakhonak Lake	Dick Russell
R-12	Kakhonak River	Dick Russell
R-13	Gibraltar Lake	Dick Russell
R-14	The Portage	Dick Russell
R-15	Gibraltar River, a local name	Dick Russell
R-16	Gibraltar Lake Outlet	Dick Russell
R-17	Gibraltar River	Dick Russell
R-18	Belinda Creek	Dick Russell
R-19	Belinda Creek	Dick Russell
R-20	Reindeer Bay	Dick Russell
R-21	An unnamed lake north of Pecks Creek	Dick Russell
R-22	Kvichak River	Dick Russell
R-23	Chinkelyes Creek	Dick Russell
R-24	Iliamna River	Dick Russell
R-25	Chinkelyes Creek	Dick Russell
R-26	Meadow Lake	Dick Russell
R-27	Upper Copper Lake	Dick Russell
R-28	Moose Lake	Dick Russell
R-29	Kakhonak Lake	Dick Russell
R-30	Lower Copper Lake	Dick Russell
R-31	Copper River	Dick Russell
R-32	Fog Lake	Dick Russell
R-33	Upper Pike Lake	Dick Russell
R-34	Upper Pike Lake Creek	Dick Russell
R-35	Z-bend, a local name	Dick Russell
R-36	Copper River	Dick Russell
R-37	Lunch Hole, a local name	Dick Russell
R-38	Lower Pike Lake	Dick Russell
R-39	Lower Pike Lake Creek	Dick Russell
R-40	Copper River Bay	Dick Russell
R-41	Newhalen River	Dick Russell
R-42	Newhalen River	Dick Russell
R-43	Pete Andrews Creek	Dick Russell
R-44	Pete Andrews Creek	Dick Russell
R-45	Zachar Creek	Dick Russell



TABLE 41.  
RECREATIONAL ACCESS SITES  
ILIAMNA QUADRANGLE Continued

<u>NUMBER</u>	<u>SITE NAME</u>	<u>CONTACT</u>
R-46	Zachar Creek	Dick Russell
R-47	Upper Talarik Creek	Dick Russell
R-48	An unnamed lake west of Upper Talarik Creek	Dick Russell
R-49	Upper Talarik Creek	Dick Russell
R-50	An unnamed lake	Dick Russell
R-51	An unnamed lake which is a trib- utary to Lower Talarik Creek	Dick Russell
R-52	Lower Talarik Creek	Dick Russell
R-53	Lower Talarik Creek	Dick Russell
R-54	An unnamed lake which is a trib- utary to Lower Talarik Creek	Dick Russell
R-55	Tazimina River	Dick Russell
R-56	Lower Tazimina Lake	Dick Russell
R-57	Middle Pickerel Lake	Dick Russell
R-58	Hudson Lake	Dick Russell
R-59	Tazimina River	Dick Russell
R-60	Alexcy Lake	Dick Russell
R-61	Alexcy Creek	Dick Russell
R-62	Koktuli River	Dick Russell
R-63	Koktuli River	Dick Russell
R-64	Koktuli River	Dick Russell

ILIAMNA R-1  
(Mirror Lake)

General Location: Near the outlet of Mirror Lake where it enters Funnel Creek.

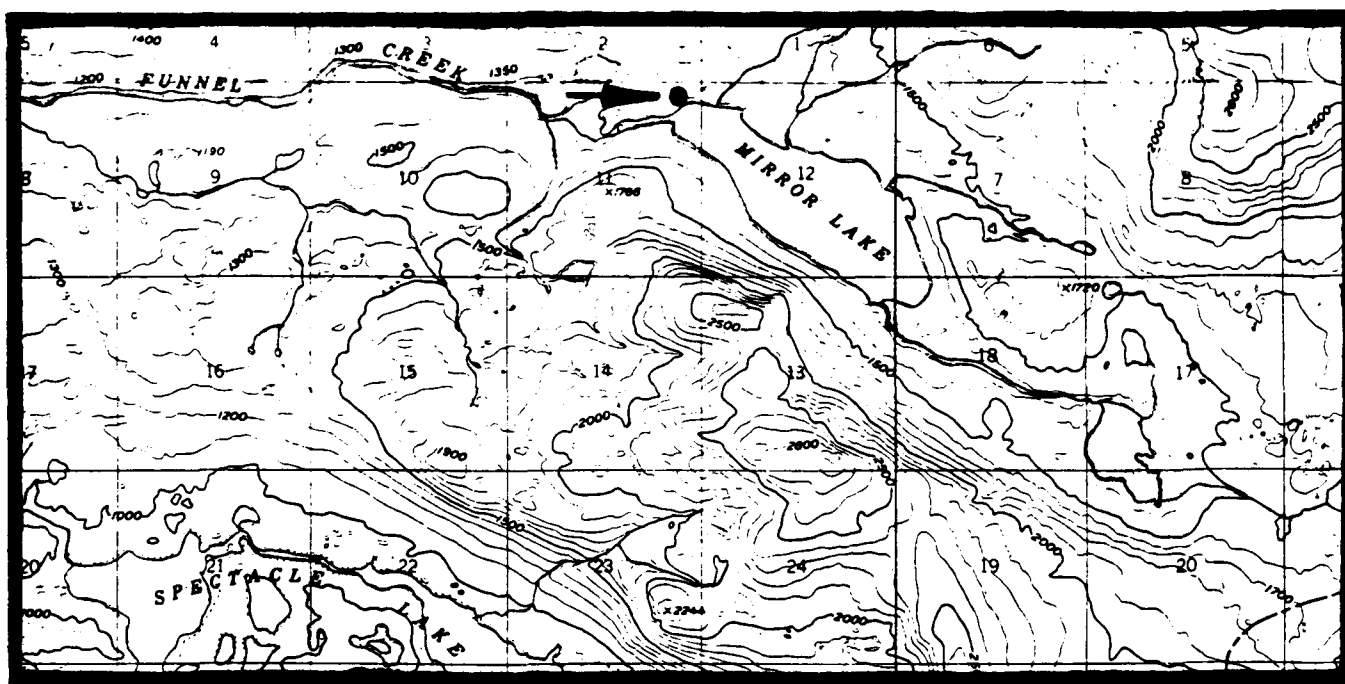
Legal Description: Site is located within the NE $\frac{1}{4}$  of Section 11, Township 11S, Range 33W, Seward Meridian.

Acreage: 1 acre

Purpose: For use as a campsite and a floatplane tie-up area.

Source: Dick Russell, ADF&G, November 22, 1982

Map:



ILIAMNA A-5

ILIAMNA R-2  
(Spectacle Lake)

General Location: Near the outlet of Spectacle Lake where it drains into Moraine Creek.

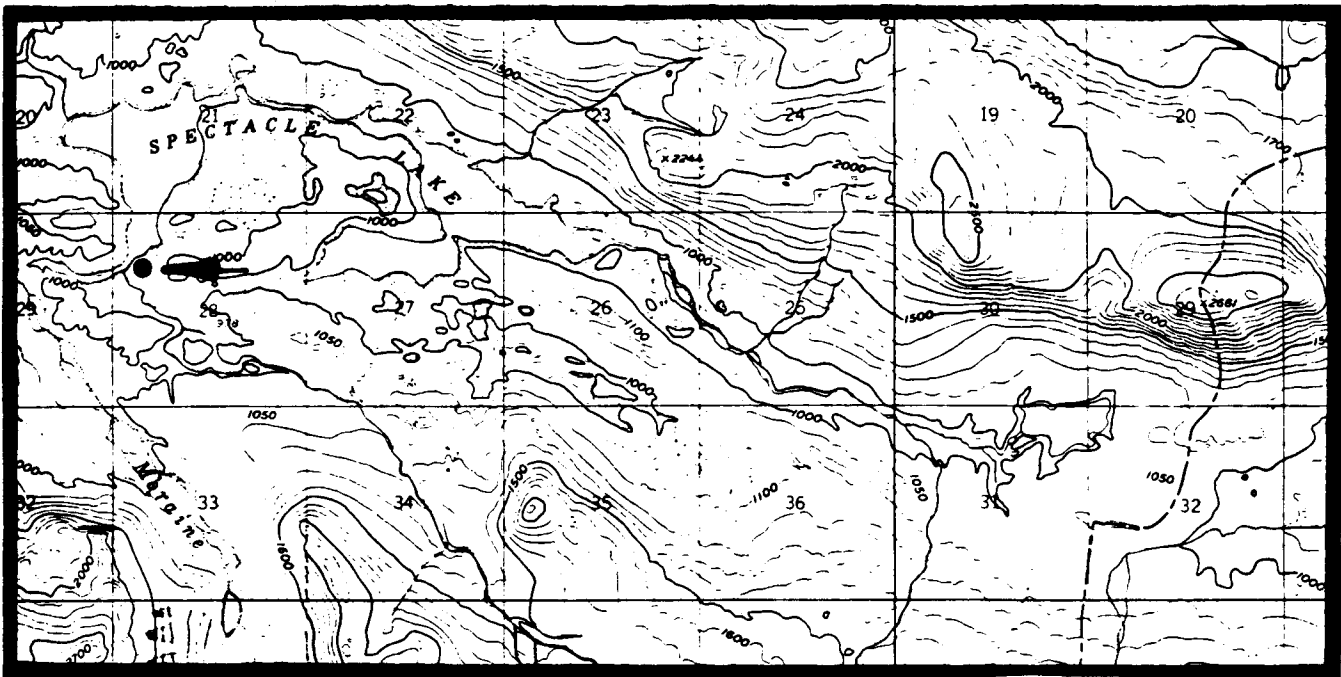
Legal Description: Site is within the NW $\frac{1}{4}$  of Section 28, Township 11S, Range 33W, Seward Meridian.

Acreage: 1 acre

Purpose: For use as a campsite and a floatplane tie-up area.

Source: Dick Russell, ADF&G, November 22, 1982

Map:



ILIAMNA A-5

ILIAMNA R-3  
(Narrow Cove)

General Location: The site is at the southeast corner of Narrow Cove, adjacent to the mouth of Battle River.

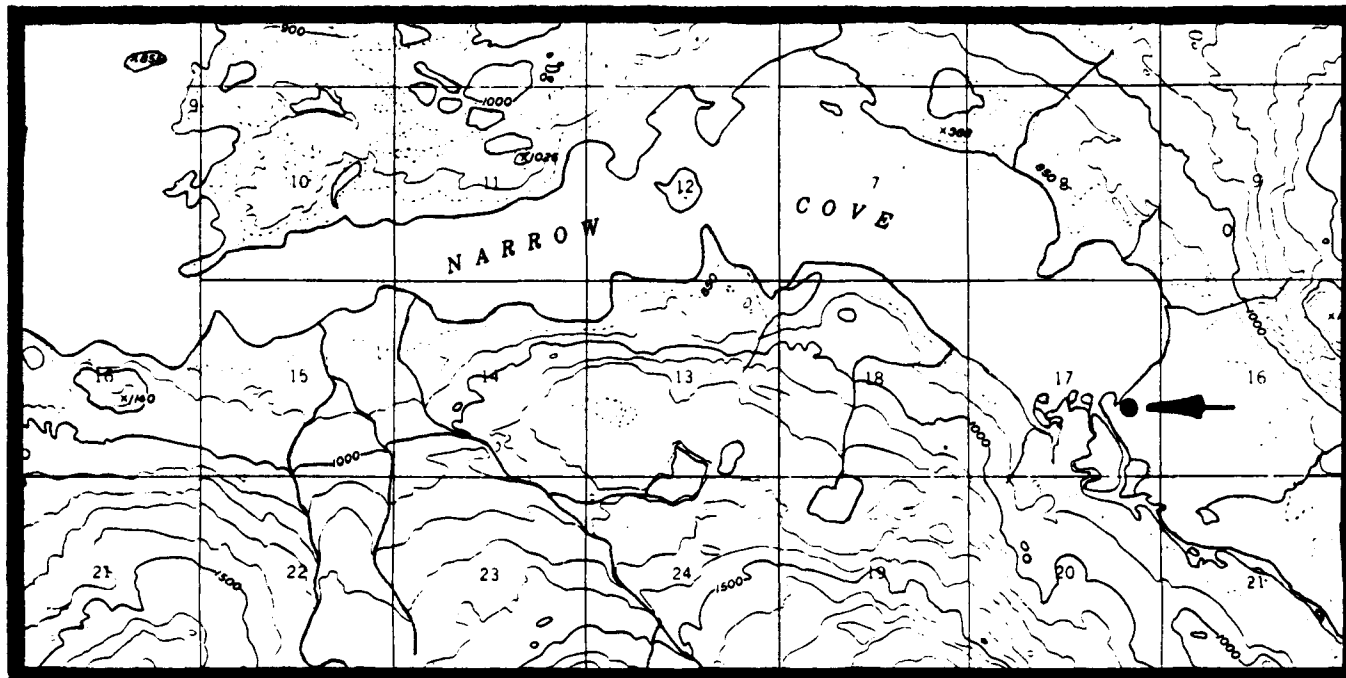
Legal Description: The site is located within the SE $\frac{1}{4}$  of Section 17, Township 12S, Range 34W, Seward Meridian.

Acreage: 2 acres

Purpose: For use as a campsite, an access point to sportfishing, and sport hunting (moose and brown bear), and a salmon sampling site for Fish and Game.

Source: Dick Russell, ADF&G, November 22, 1982

Map:



ILIAMNA A-6

**ILIAMNA R-4**

(An unnamed lake near Moraine Creek)

General Location: The site is located at the north end of an unnamed lake, south of Moraine Creek and north of Narrow Cove.

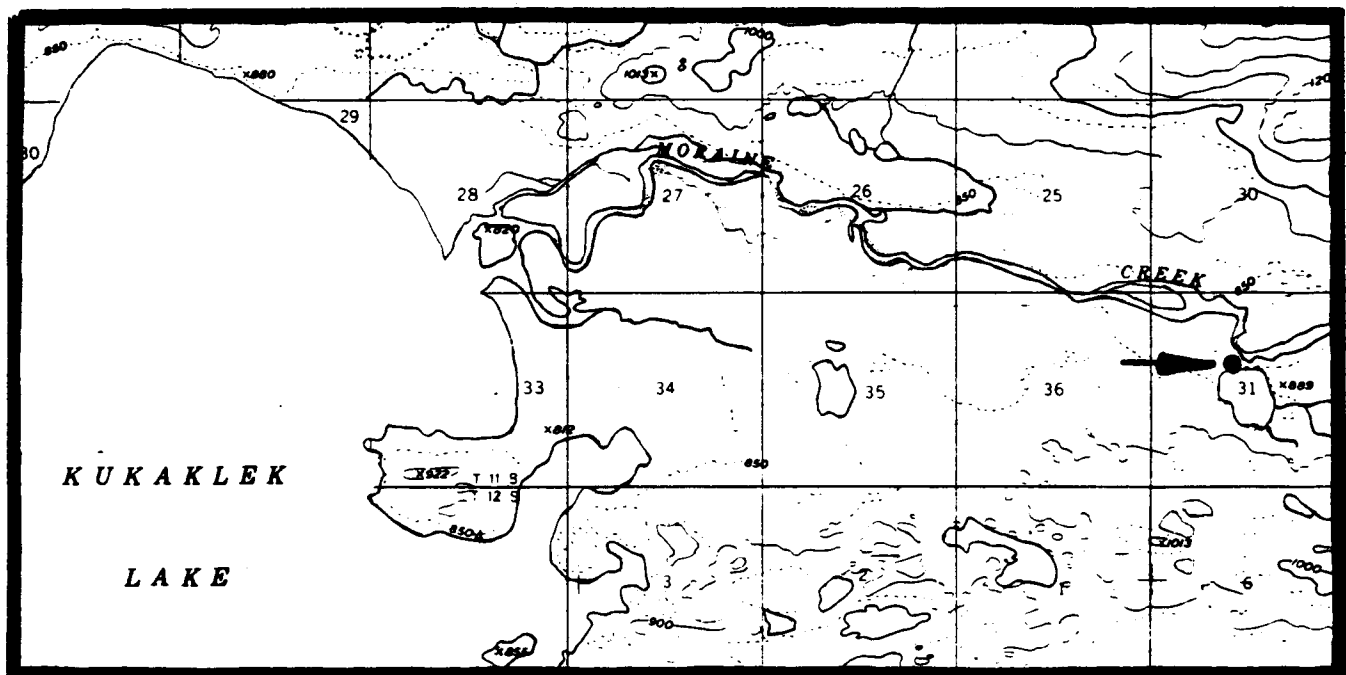
Legal Description: The site is within Section 31, Township 11S, Range 34W, Seward Meridian.

Acreage: 1 acre

Purpose: Area is used as a drop-off and pick-up point for recreationalists (photographers), and as an aircraft tie-up site.

Source: Dick Russell, ADF&G, November 22, 1982

Map:



ILIAMNA A-6

ILIAMNA R-5  
(Moraine Creek)

General Location: The site is approximately 1½ miles from the mouth of Moraine Creek where it enters Kukaklek Lake.

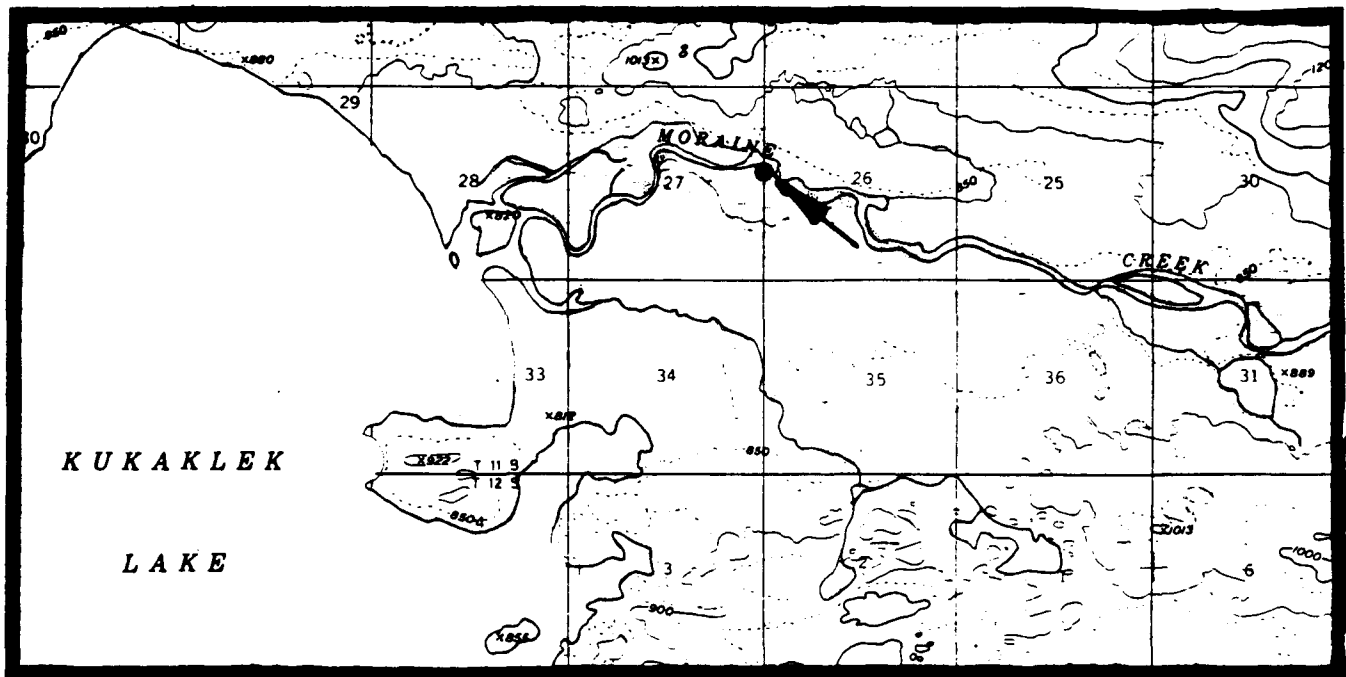
Legal Description: The site is on the border of Sections 26 and 27, Township 11S, Range 35W, Seward Meridian.

Acreage: 1 acre

Purpose: For use as a campsite and an airplane landing site.

Source: Dick Russell, ADF&G, November 22, 1982

Map:



ILIAMNA A-6

**ILIAMNA R-6**  
(Nanuktuk Creek)

General Location: Site is at the mouth of Nanuktuk Creek where it enters Kukaklek Lake.

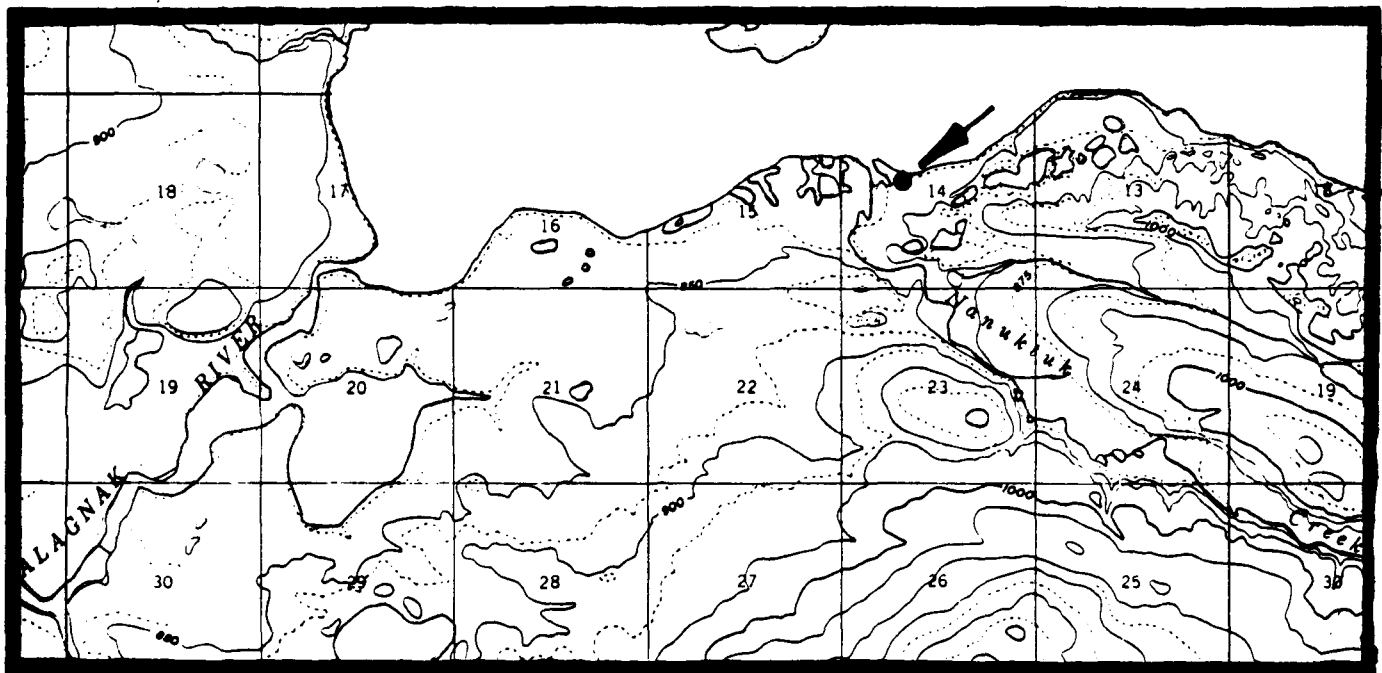
Legal Description: The site is within Section 14, Township 12S, Range 37W, Seward Meridian.

Acreage: 5 acres

Purpose: For use as a campsite and access to rainbow trout and salmon fishing.

Source: Dick Russell, ADF&G, November 22, 1982

Map:



ILIAMNA A-7

ILIAMNA R-7  
(Alagnak River)

General Location: The site is located on the north side of a lagoon which is found on the Alagnak River, south of the outlet of Kukaklek Lake.

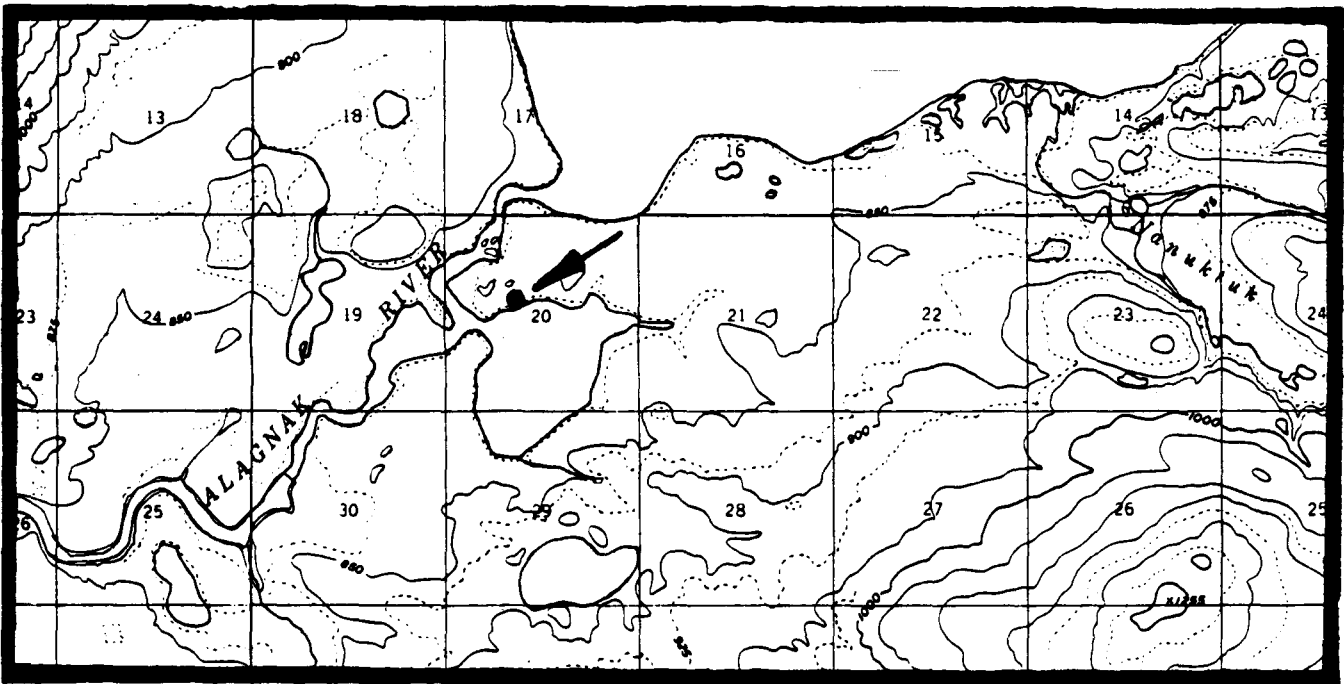
Legal Description: The site is within Section 20, Township 12S, Range 37W, Seward Meridian.

Acreage: 5 acres

Purpose: For use as a campsite and a floatplane tie-up area in the lagoon.

Source: Dick Russell, ADF&G, November 22, 1982

Map:



ILIAMNA A-7



ILIAMNA R-8  
(Nonvianuk River)

General Location: The site is located on the Nonvianuk River near the outlet of Nonvianuk Lake and Hammersly Camp.

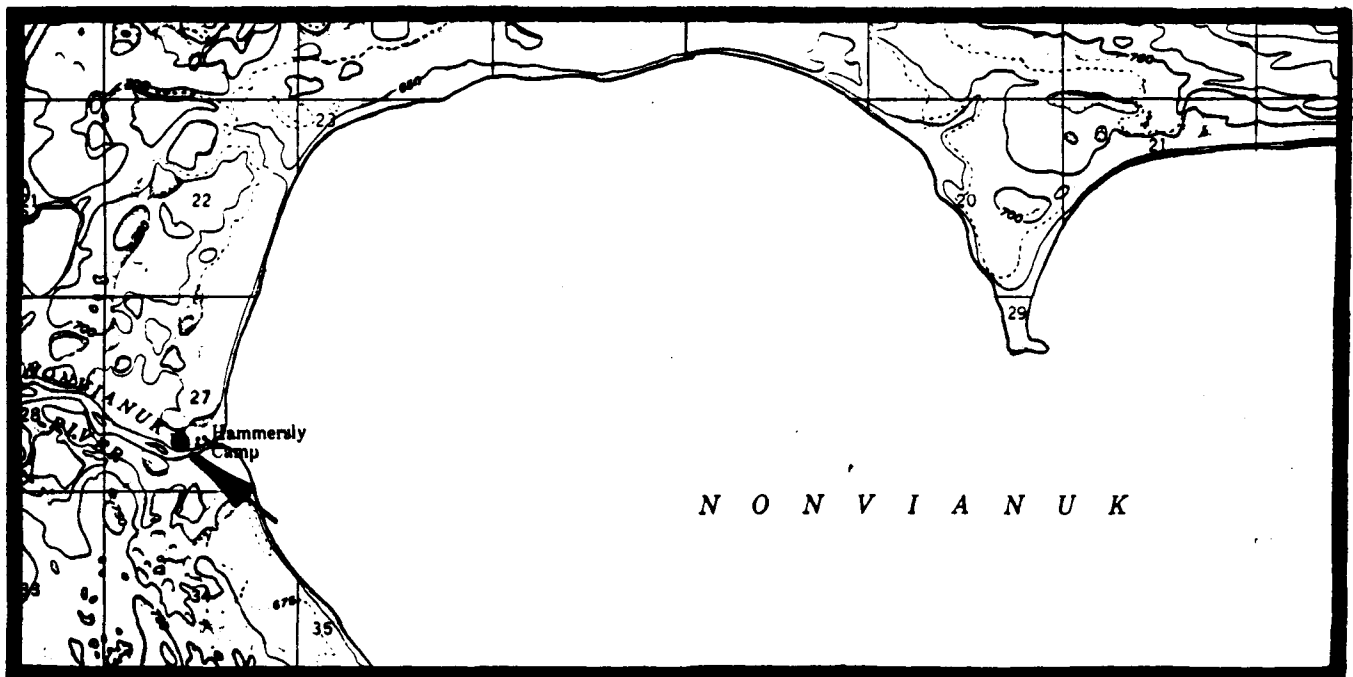
Legal Description: The site is located within the S $\frac{1}{2}$  of Section 27, Township 13S, Range 38W, Seward Meridian.

Acreage: 5 acres

Purpose: A put-in place for float trips, and an access point to sportfishing and sport hunting (moose).

Source: Dick Russell, ADF&G, November 22, 1982

Map:



ILIAMNA A-7

ILIAMNA R-9

(An unnamed lake north of Nonvianuk River)

General Location: The site is on an unnamed lake which is north of Nonvianuk River and west of Nonvianuk Lake.

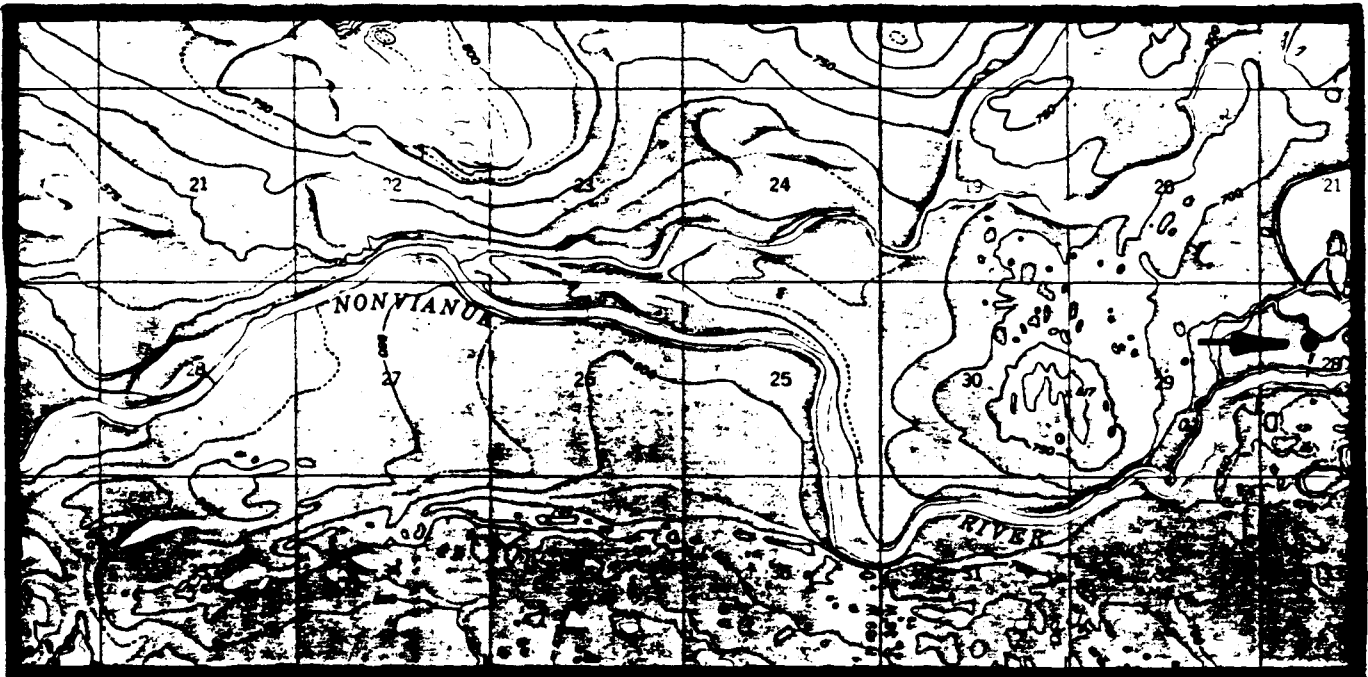
Legal Description: The site is in Section 28, Township 13S, Range 38W, Seward Meridian.

Acreage: 1 acre for floatplane tie-up, and a 15-foot wide trail from the unnamed lake to Nonvianuk River.

Purpose: Float plane tie-up and portage to Nonvianuk River.

Source: Dick Russell, ADF&G, November 22, 1982

Map:



ILIAMNA A-8

ILIAMNA R-10  
(Alagnak River)

General Location: The site is located at the confluence of the Nonvianuk and Alagnak rivers.

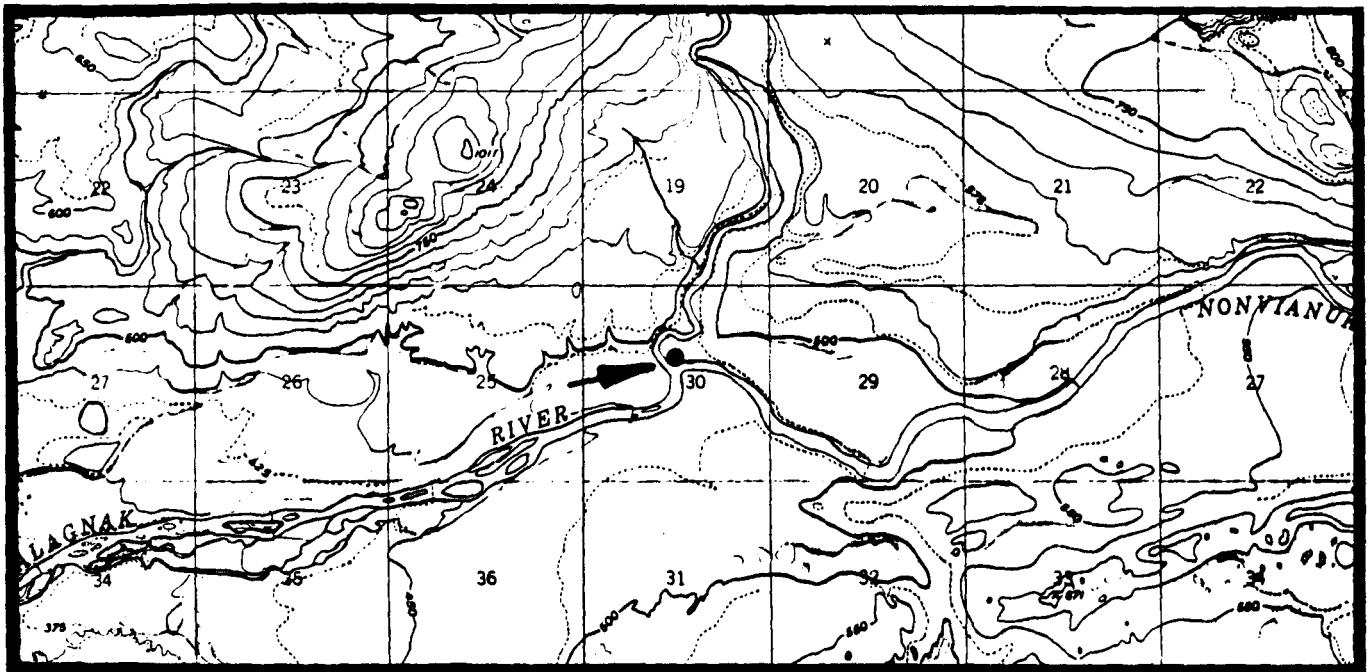
Legal Description: The site is located within Section 30, Township 13S, Range 39W, Seward Meridian.

Acreage: 3 to 5 acres

Purpose: For use as a campsite.

Source: Dick Russell, ADF&G, March 28, 1984

Map:



ILIAMNA A-8

ILIAMNA R-11  
(Kakhonak Lake)

General Location: The site is located at the outlet of Kakhonak Lake.

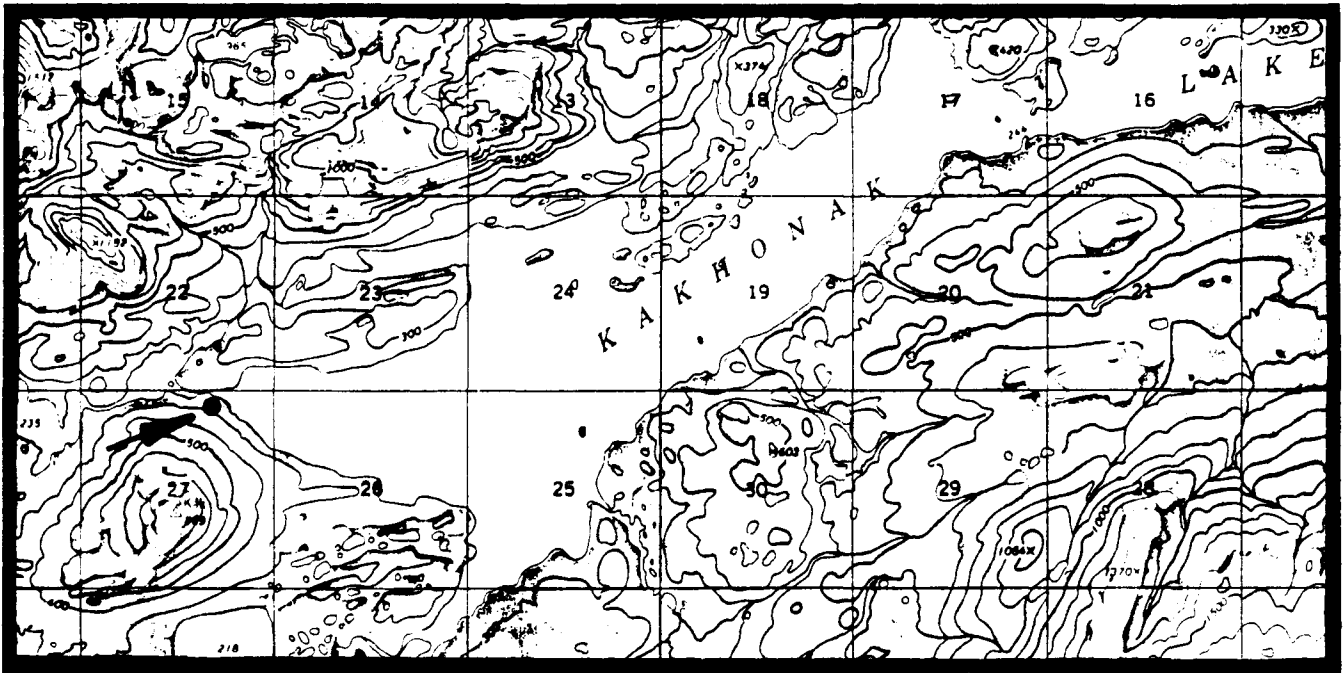
Legal Description: The site is within the NE¼ of Section 27, Township 8S, Range 30W, Seward Meridian.

Acreage: 5 acres

Purpose: For use as a campsite. A cabin is presently in existence on the site.

Source: Dick Russell, ADF&G, November 22, 1982

Map:



ILIAMNA B-4

**ILIAMNA R-12**  
**(Kakhonak River)**

General Location: The Kakhonak River heads at Kakhonak Lake and flows SW for 6 miles to Kakhonak Bay.

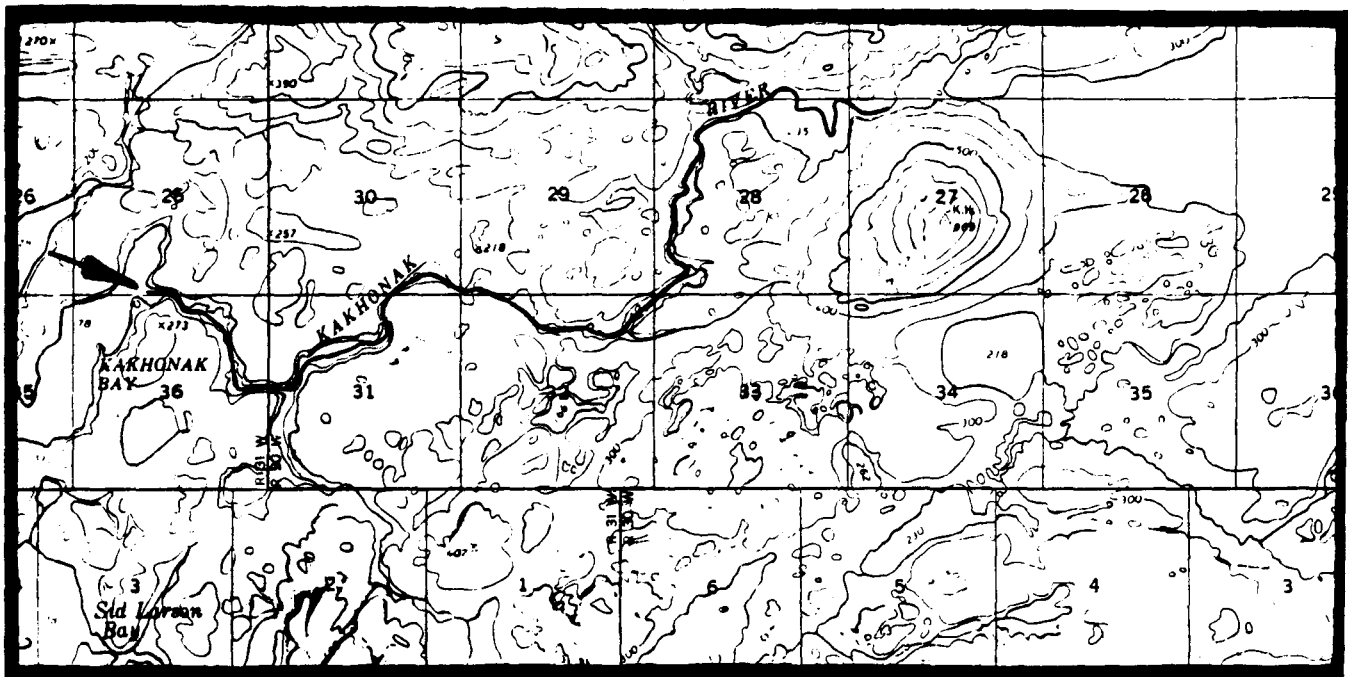
Legal Description: An easement should be maintained from the mouth of Kakhonak River (59°27'N, 154°29'W) upstream to the head of the river, approximately 6 miles.

Acreage: 25-foot wide streamside easement

Purpose: Recreational access.

Source: Dick Russell, ADF&G, November 22, 1982

Map:



ILIAMNA B-4

**ILIAMNA R-13**  
**(Gibraltar Lake)**

General Location: The site is located on the east end of Gibraltar Lake between Dream Creek and S.E. Creek.

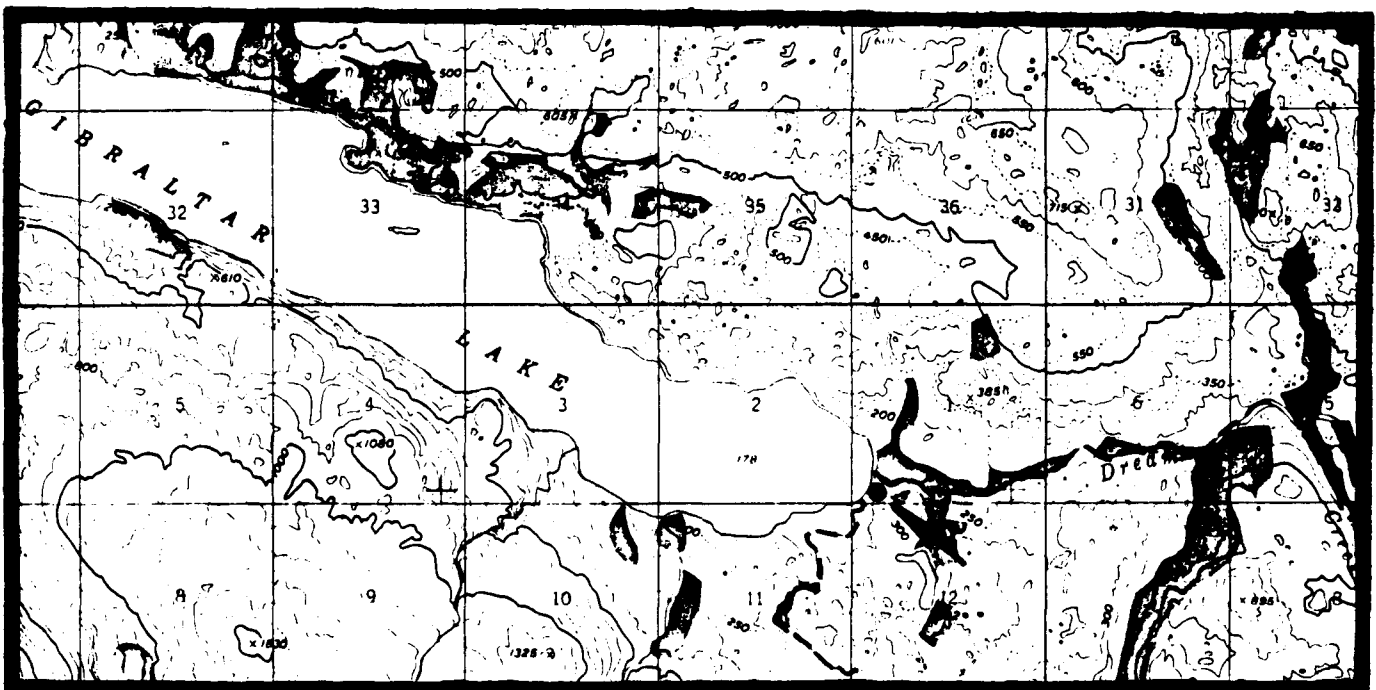
Legal Description: The site is located within the SW $\frac{1}{4}$  of Section 1, Township 10S, Range 32W, Seward Meridian.

Acreage: 5 acres and 25-foot wide streamside easements on Dream Creek at least to the W $\frac{1}{2}$  of Section 5, Township 10S, Range 31W, Seward Meridian and on S.E. Creek to the SW $\frac{1}{4}$  of Section 12, Township 10S, Range 32W, Seward Meridian.

Purpose: For use as a campsite, floatplane tie-up, and access to high use sportfishing.

Source: Dick Russell, ADF&G, November 22, 1982

Map:



ILIAMNA B-5

ILIAMNA R-14  
(The Portage)

General Location: Trail from Kakhonak Bay to Intricate Bay locally known as "The Portage."

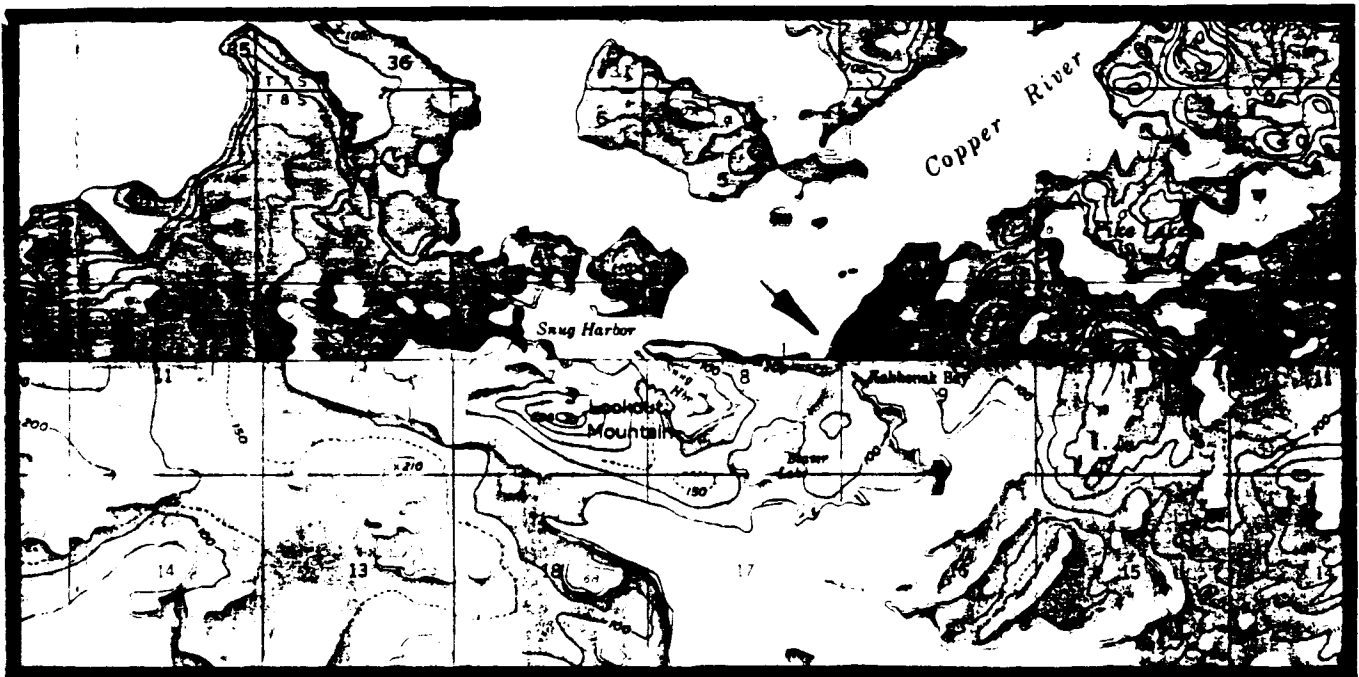
Legal Description: Trail is within Sections 8 and 9, Township 8S, Range 31W, Seward Meridian.

Acreage: 25-foot wide access trail, 1 mile long, along presently established trail.

Purpose: Trail is for access to other villages without having to face open water in Iliamna Lake.

Source: Dick Russell, ADF&G, November 22, 1982

Map:



ILIAMNA B-5 and C-5

ILIAMNA R-15  
(Gibraltar River, a local name)

General Location: Gibraltar River is located between Iliamna Lake and Gibraltar Lake.

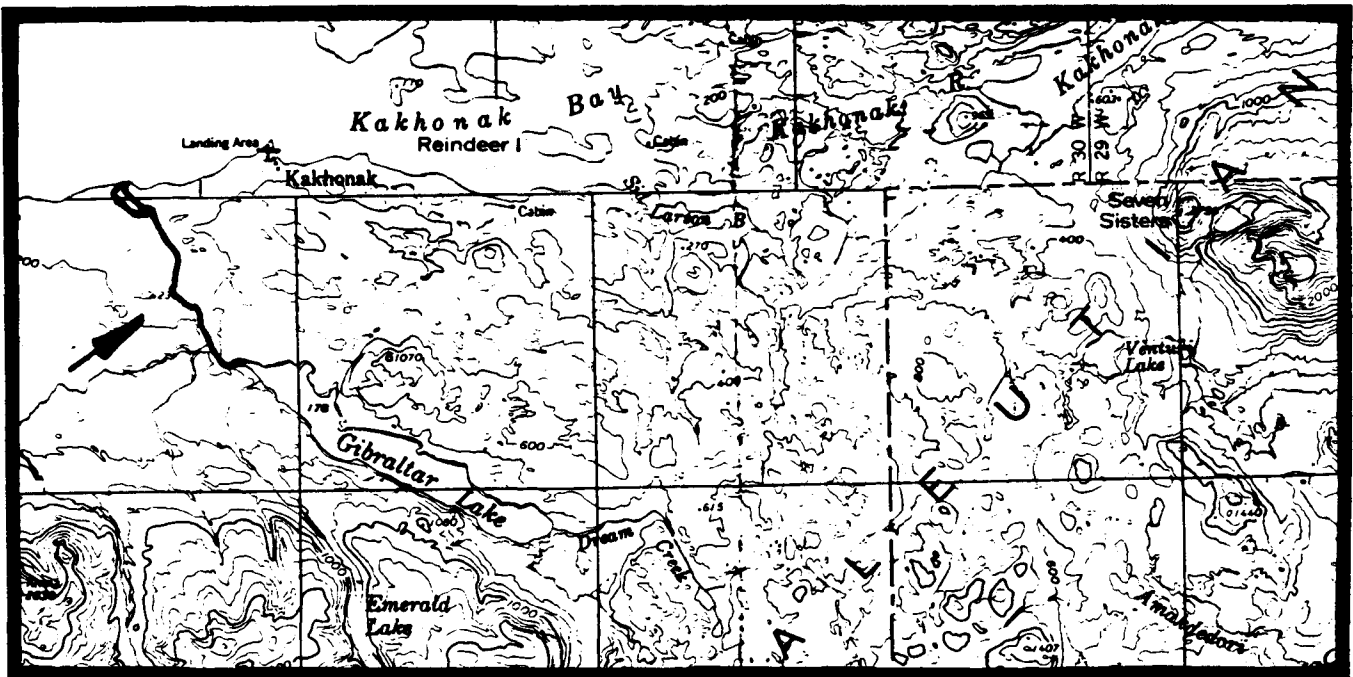
Legal Description: An easement should be maintained along the Gibraltar River which is located within Township 8S, Range 33W; and Township 9S, Range 33W, Seward Meridian.

Acreage: 25-foot wide streamside easement

Purpose: Recreational access.

Source: Dick Russell, ADF&G, November 22, 1982

Map:



ILIAMNA



ILIAMNA R-16  
(Gibraltar Lake Outlet)

General Location: The site is located at the outlet of Gibraltar Lake.

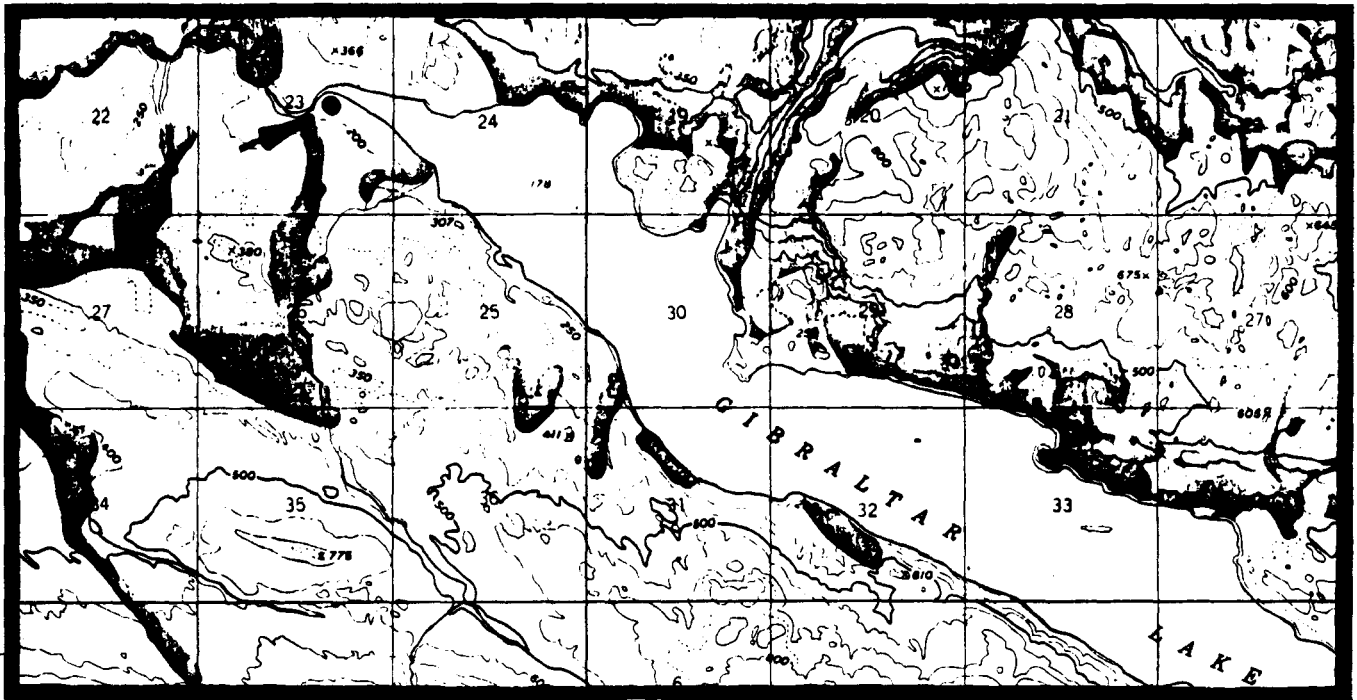
Legal Description: The site is located within Section 23, Township 9S, Range 33W, Seward Meridian.

Acreage: 5 acres

Purpose: For use as a campsite, floatplane tie-up, and access to high use sportfishing.

Source: Dick Russell, ADF&G, November 22, 1982

Map:



ILIAMNA B-5

**ILIAMNA R-17**  
(Gibraltar River)

General Location: The site is located at the mouth of Gibraltar River where it enters Iliamna Lake.

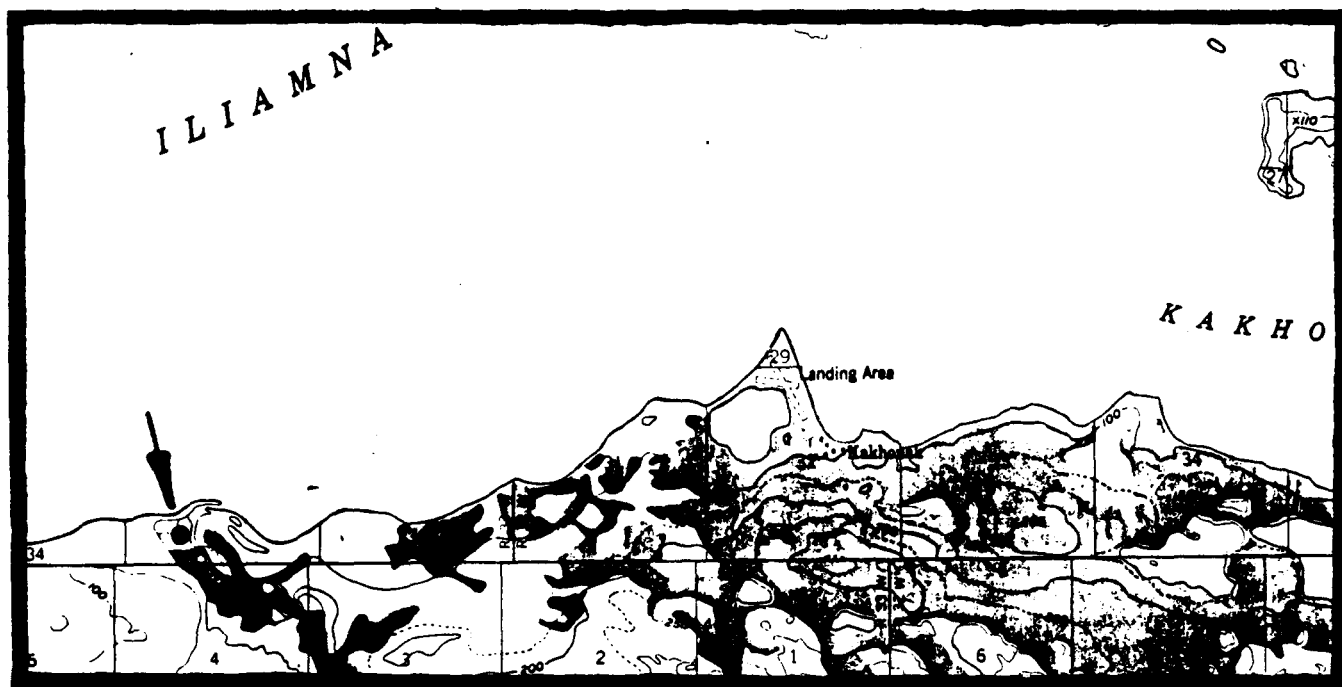
Legal Description: The site is located within the S½ of Section 35, Township 8S, Range 33W, Seward Meridian.

Acreage: 2 - 3 acres

Purpose: For use as a campsite, shelter for boats, including commercial size vessels during storms, and access to recreational fishing.

Source: Dick Russell, ADF&G, November 22, 1982

Map:



ILIAMNA B-5

ILIAMNA R-18  
(Belinda Creek)

General Location: The site is located on an unnamed lake south of Belinda Creek.

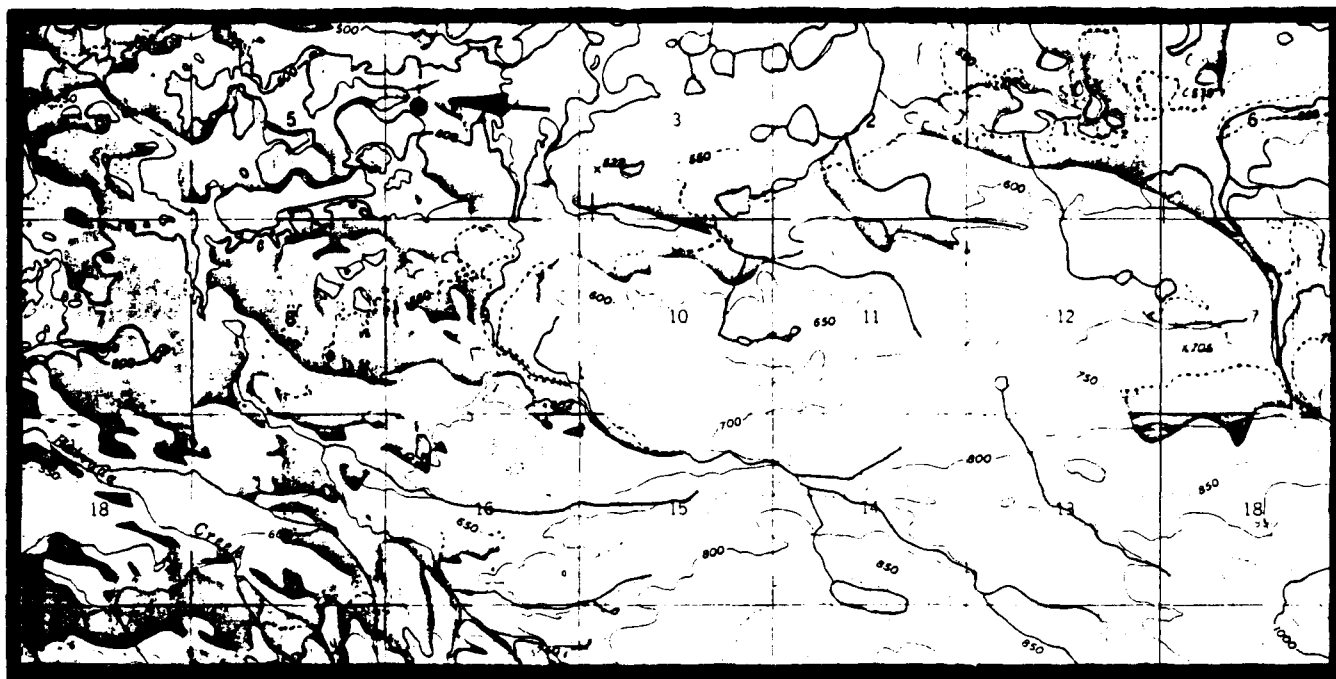
Legal Description: The site is located within the NW $\frac{1}{4}$  of Section 4, Township 10S, Range 35W, Seward Meridian.

Acreage: 1 acre for tie-up and 25-foot wide access trail to Belinda Creek.

Purpose: Floatplane tie-up site.

Source: Dick Russell, ADF&G, November 22, 1982

Map:



ILIAMNA B-6

ILIAMNA R-19  
(Belinda Creek)

General Location: Belinda Creek drains into Iliamna Lake and is located 1 mile west of Reindeer Bay.

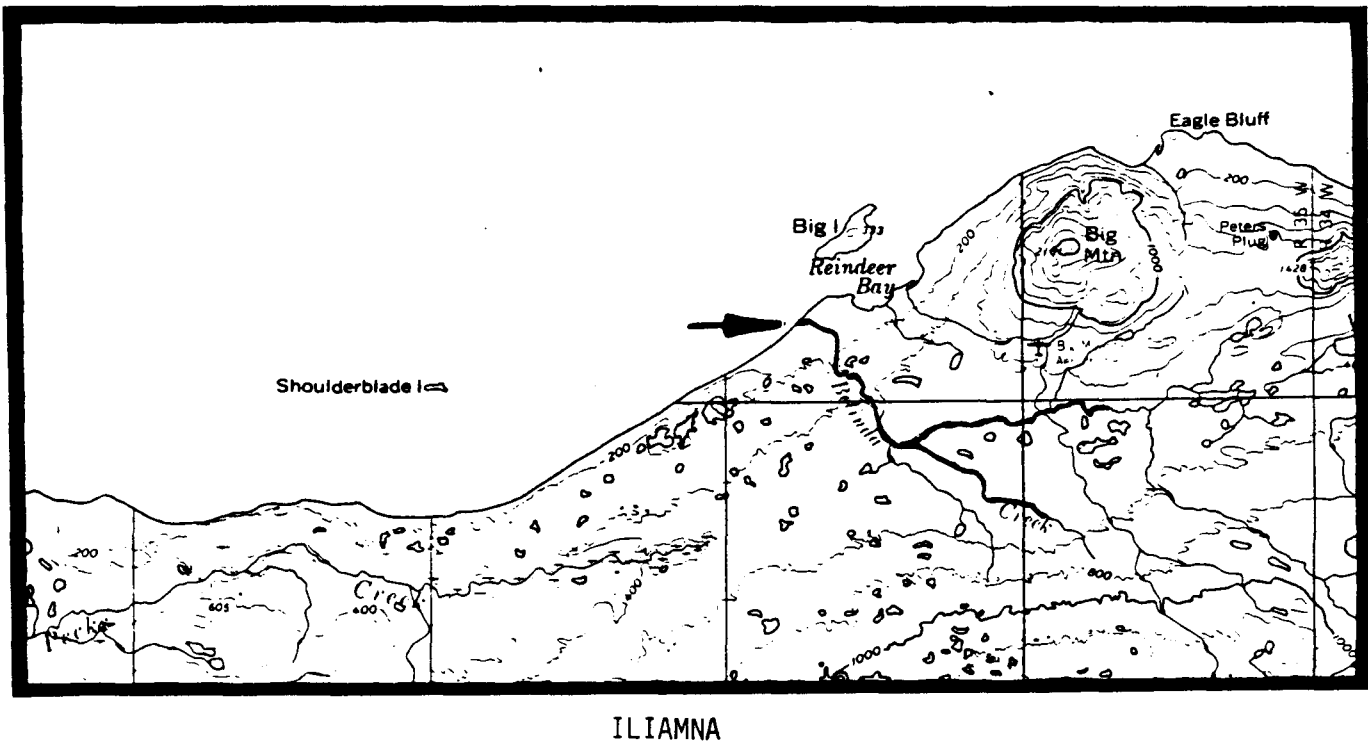
Legal Description: An easement should be maintained from the mouth of Belinda Creek (59°22'30"N, 155°22'30"W) upstream for at least 5 miles.

Acreage: 25-foot wide streamside easement along lower 5 miles of creek.

Purpose: Recreational access.

Source: Dick Russell, ADF&G, November 22, 1982

Map:



**ILIAMNA R-20  
(Reindeer Bay)**

General Location: The site is located near the center of Reindeer Bay and opposite Big Island which is located in Iliamna Lake.

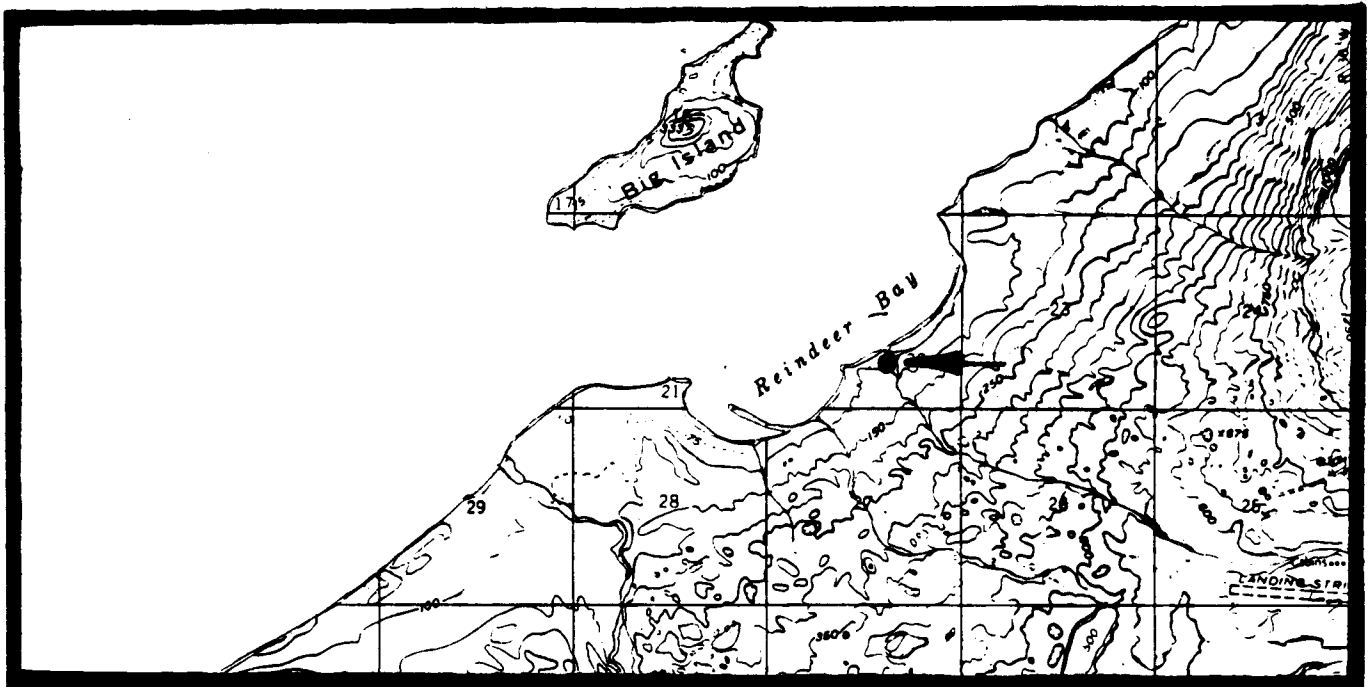
Legal Description: The site is located within Section 22, Township 9S, Range 36W, Seward Meridian.

Acreage: 5 acres including shoreline access.

Purpose: For use as a campsite, a pick-up point for recreationists, and a protected layover site during storms.

Source: Dick Russell, ADF&G, November 22, 1982

Map:



ILIAMNA B-7

**ILIAMNA R-21**

(An unnamed lake north of Pecks Creek)

General Location: The site is located on the southside of an unnamed lake just north of Pecks Creek.

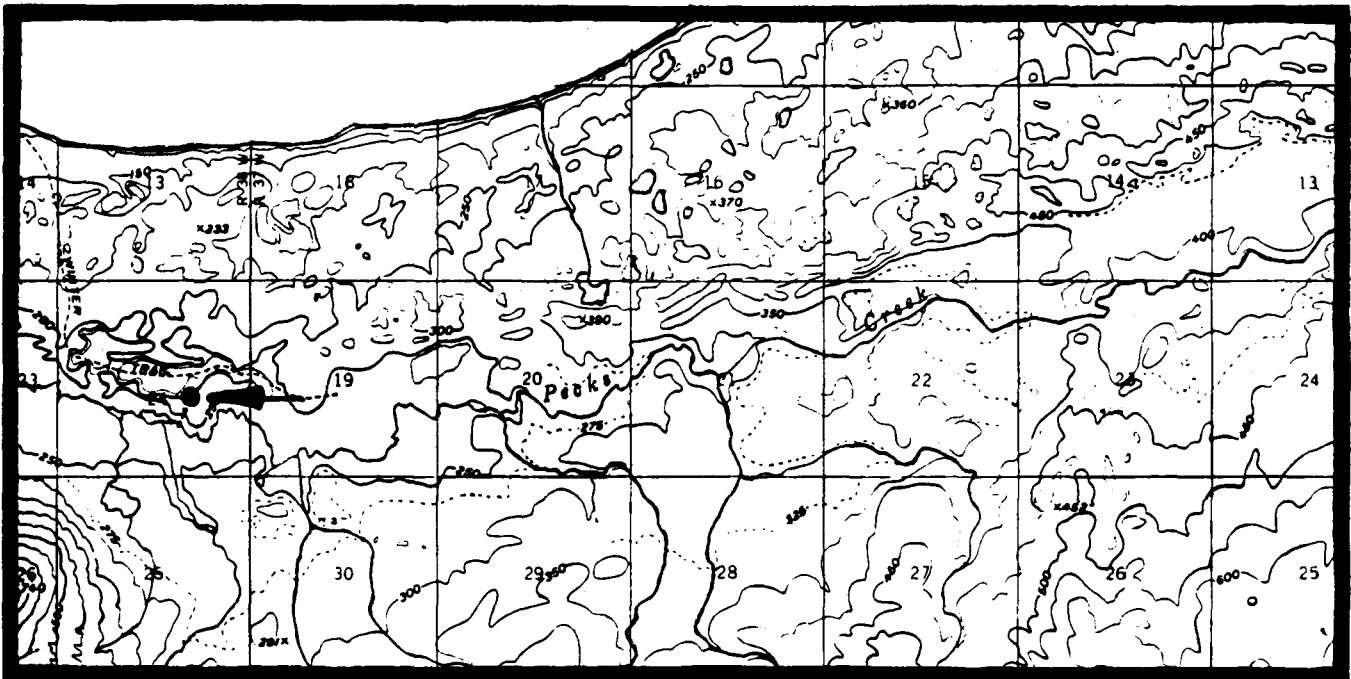
Legal Description: The site is located within Section 24, Township 10S, Range 38W, Seward Meridian.

Acreage: 1 acre and a 25-foot wide access trail for portage to Pecks Creek.

Purpose: Access for floatplanes and for use by recreational traffic.

Source: Dick Russell, ADF&G, November 22, 1982

Map:



ILIAMNA B-7

**ILIAMNA R-22  
(Kvichak River)**

General Location: The site should be located west of Igiugig along the Kvichak River.

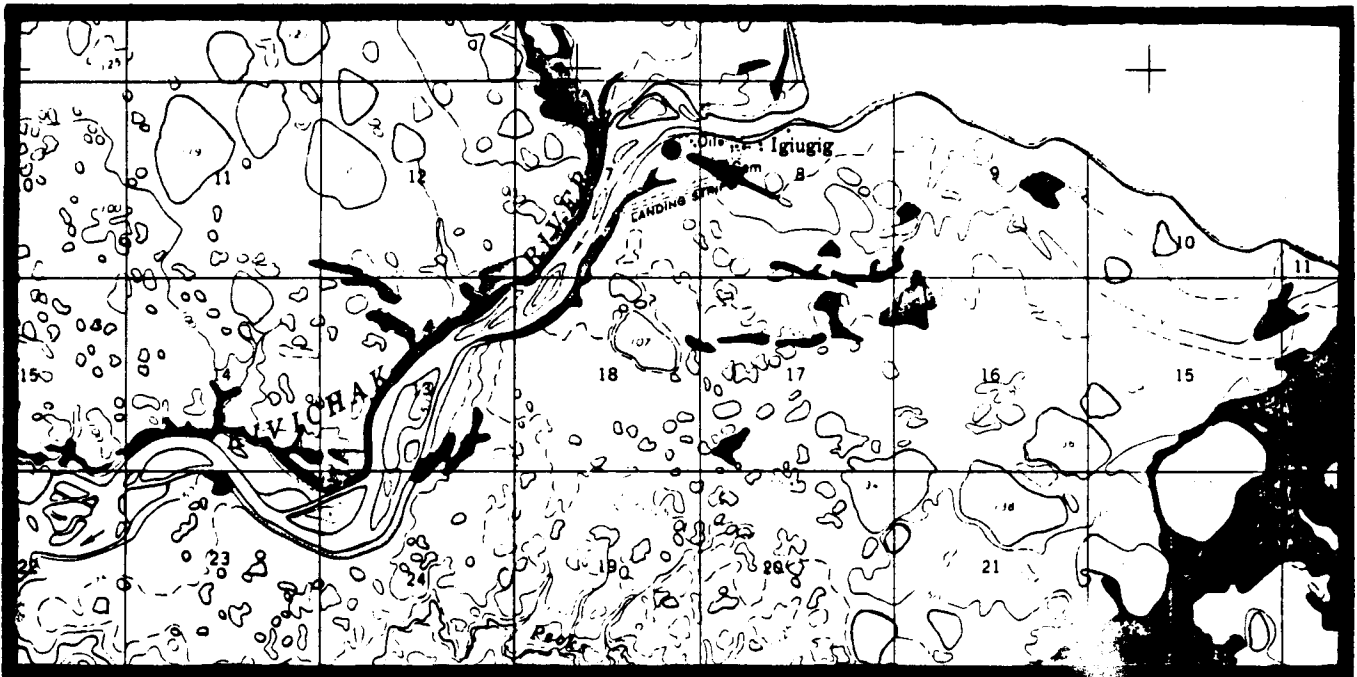
Legal Description: The site should be located within Section 7, Township 10S, Range 39W, Seward Meridian.

Acreage: 5 acres or more

Purpose: General campsite for visitors to Kvichak River including a large number of sportfishermen. The Kvichak River has the State's largest salmon run.

Source: Dick Russell, ADF&G, November 22, 1982

Map:



**ILIAMNA B-8**

ILIAMNA R-23  
(Chinkelyes Creek)

General Location: Chinkelyes Creek heads in the Chigmit Mountains and flows SW 13 miles through Summit Lakes to Iliamna River.

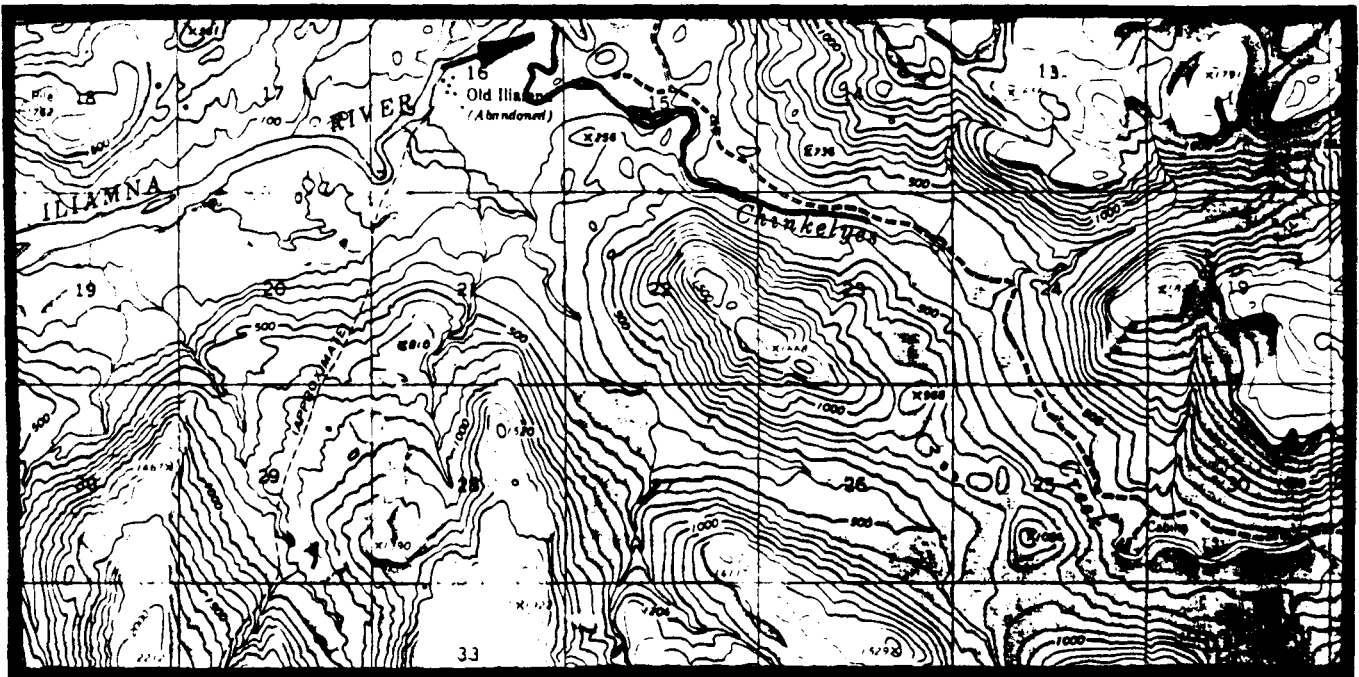
Legal Description: An easement should be maintained from the mouth of Chinkelyes Creek (59°45'N, 153°52'W) upstream for at least 2 miles.

Acreage: 25-foot wide streamside easement along lower 2 miles of creek.

Purpose: Recreational access.

Source: Dick Russell, ADF&G, November 22, 1982

Map:



ILIAMNA C-3



ILIAMNA R-24  
(Iliamna River)

General Location: The mouth of the Iliamna River is located at the east end of Iliamna Lake.

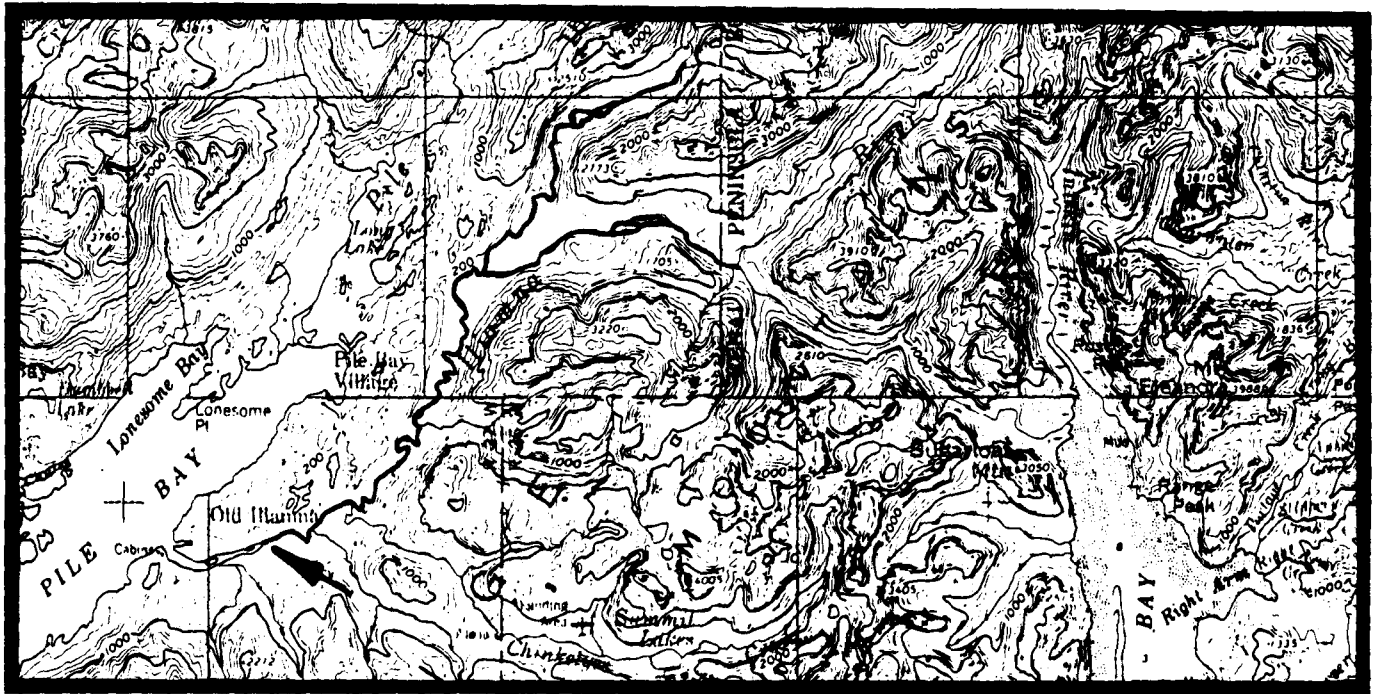
Legal Description: An easement should be maintained from the mouth of Iliamna River (59°44'15"N, 153°58'30"W) upstream for approximately 12 miles.

Acreage: 25-foot wide streamside easement

Purpose: Recreational access.

Source: Dick Russell, ADF&G, November 22, 1982

Map:



ILIAMNA

ILIAMNA R-25  
(Chinkelyes Creek)

General Location: The site is located at the confluence of Iliamna River and Chinkelyes Creek.

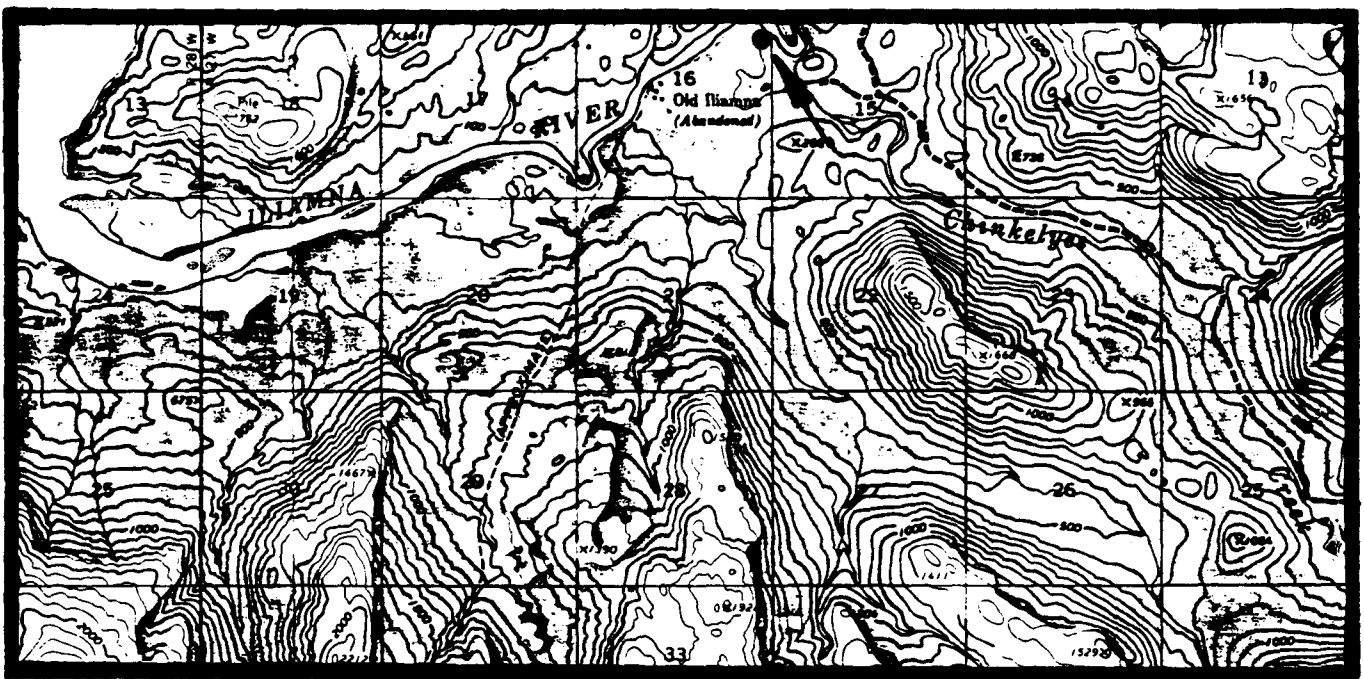
Legal Description: The site is located within the NE $\frac{1}{4}$  of Section 16, Township 5S, Range 27W, Seward Meridian.

Acreage: 5 acres

Purpose: For use as a campsite, boat and floatplane tie-up.

Source: Dick Russell, ADF&G, November 22, 1982

Map:



ILIAMNA C-3

**ILIAMNA R-26**  
**(Meadow Lake)**

General Location: The site is located at the inlet to Meadow Lake.

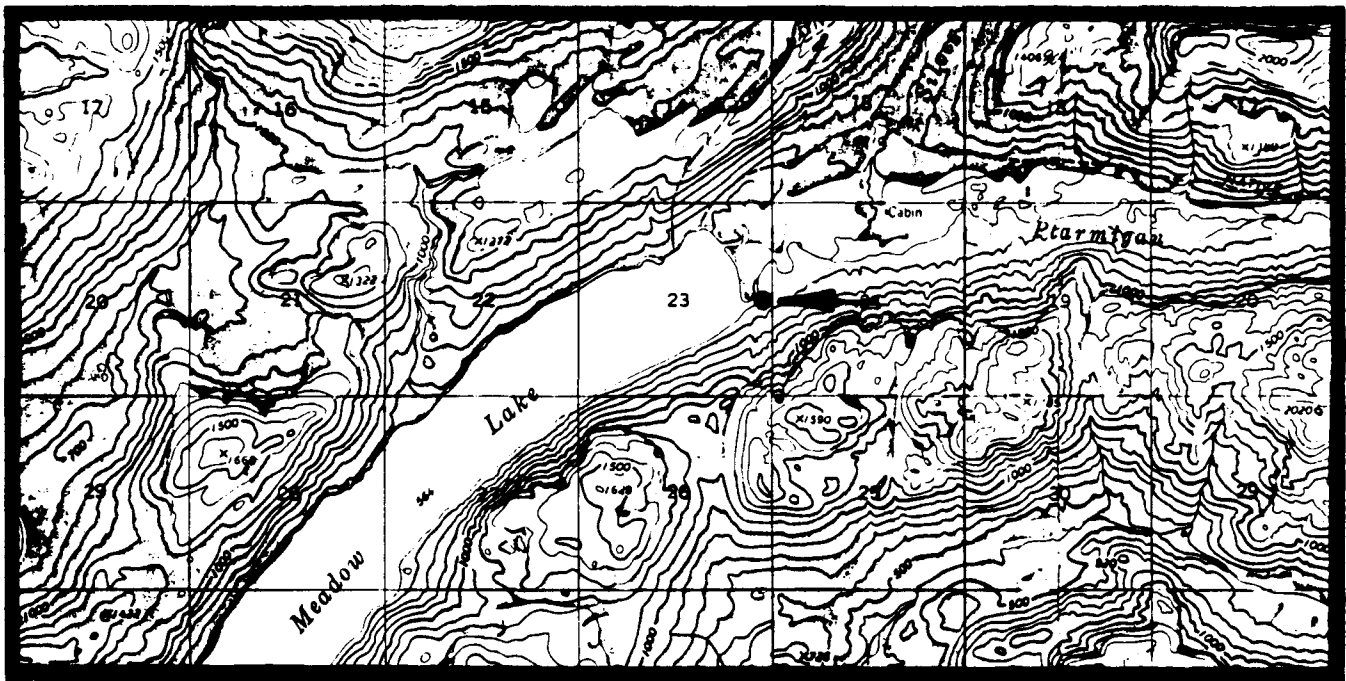
Legal Description: The site is located within the E $\frac{1}{2}$  of Section 23, Township 6S, Range 28W, Seward Meridian.

Acreage: 5 acres

Purpose: For use as a campsite, a floatplane tie-up, access for recreationists (fishermen, backpackers, photographers, etc.).

Source: Dick Russell, ADF&G, November 22, 1982

Map:



ILIAMNA C-3

ILIAMNA R-27  
(Upper Copper Lake)

General Location: The site is located at the eastern corner of Upper Copper Lake.

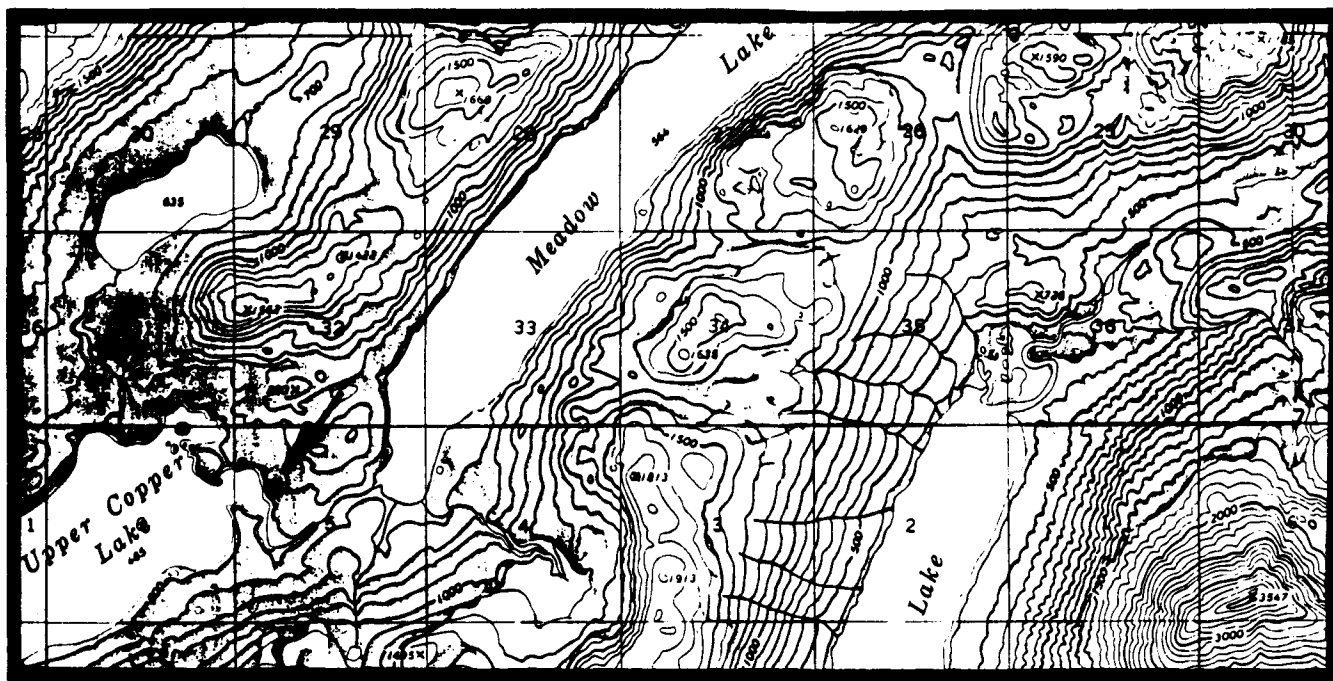
Legal Description: The site is located within the NW $\frac{1}{4}$  of Section 5, Township 7S, Range 28W, Seward Meridian.

Acreage: 5 acres

Purpose: For use as a campsite, a floatplane tie-up, and access for recreational uses (fishing, etc.).

Source: Dick Russell, ADF&G, November 22, 1982

Map:



ILIAMNA C-3

ILIAMNA R-28  
(Moose Lake)

General Location: The site is located at the outlet of Moose Lake.

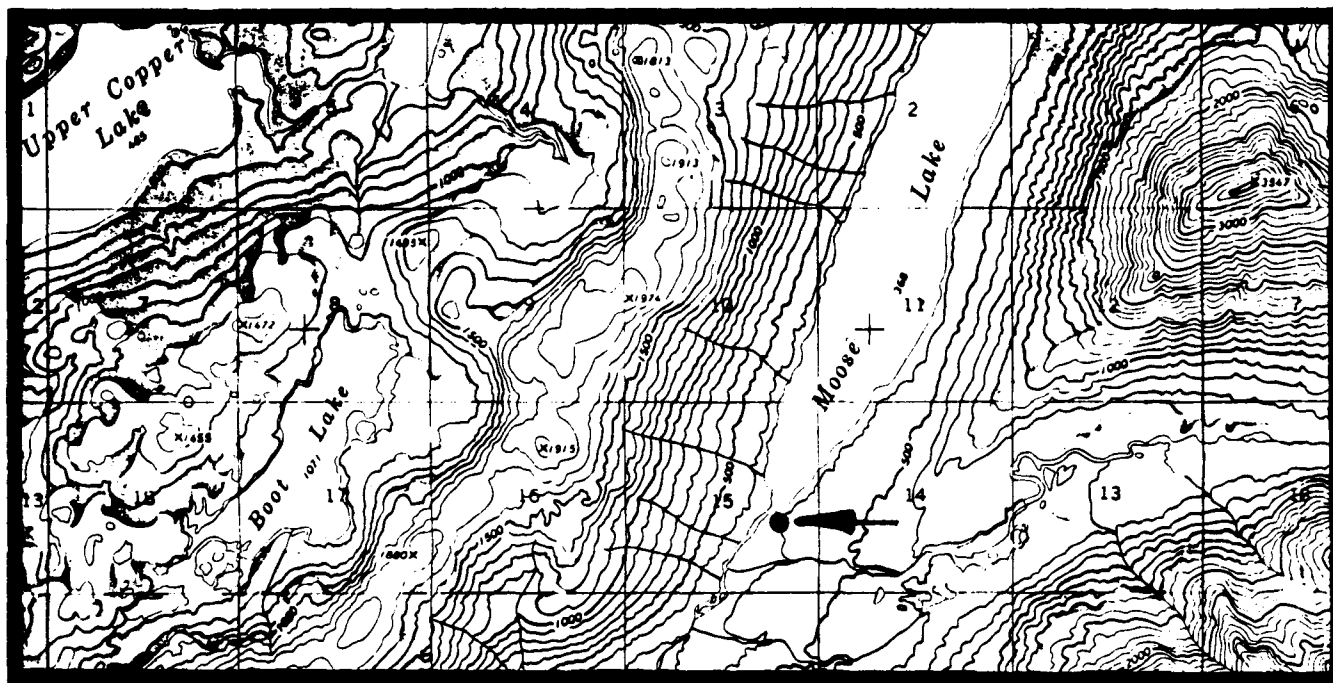
Legal Description: The site is located within the SE $\frac{1}{4}$  of Section 15, Township 7S, Range 28W, Seward Meridian.

Acreage: 2 acres

Purpose: For use as a campsite, floatplane tie-up, and access for recreational fishermen and backpackers.

Source: Dick Russell, ADF&G, November 22, 1982

Map:



ILIAMNA C-3

ILIAMNA R-29  
(Kakhonak Lake)

General Location: The site is located on the south side of the inlet to Kakhonak Lake.

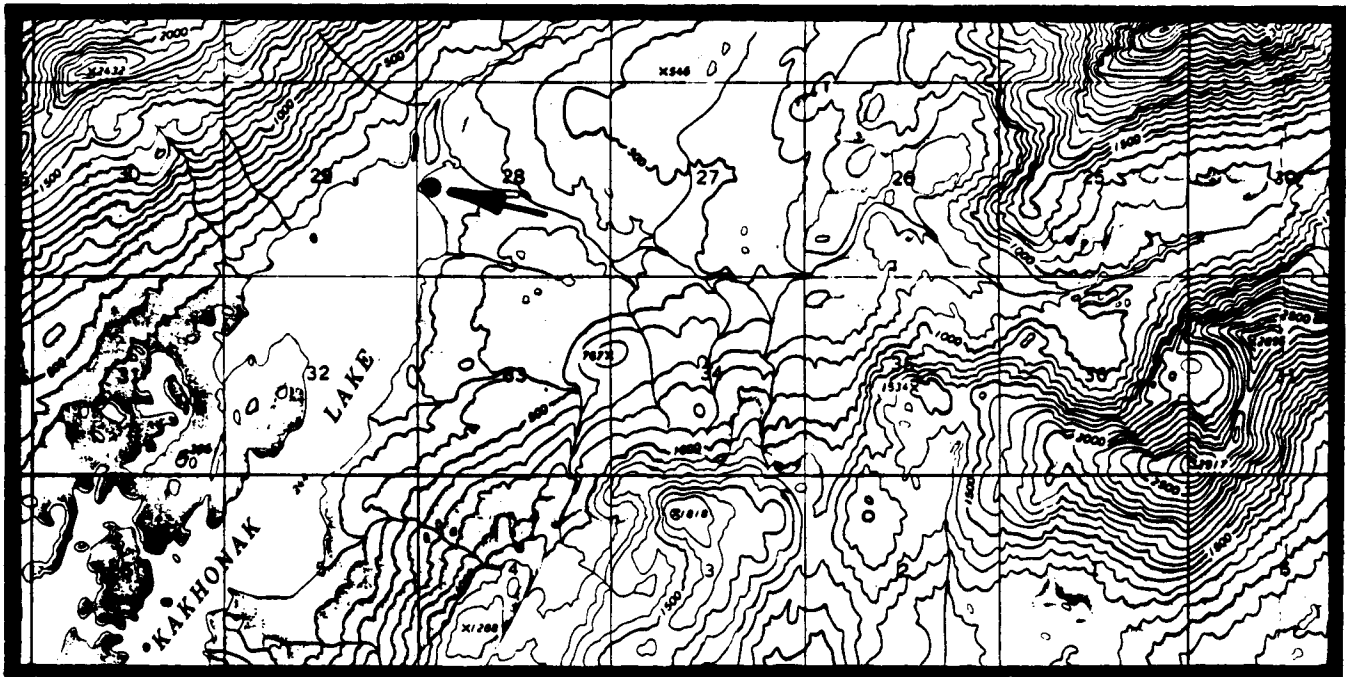
Legal Description: The site is located within the W $\frac{1}{2}$  of Section 28, Township 7S, Range 28W, Seward Meridian.

Acreage: 5 acres

Purpose: For use as a campsite, floatplane tie-up, and access for recreationists (fishermen, backpackers, photographers).

Source: Dick Russell, ADF&G, November 22, 1982

Map:



ILIAMNA C-3

ILIAMNA R-30  
(Lower Copper Lake)

General Location: The site is located near the west end of Lower Copper Lake.

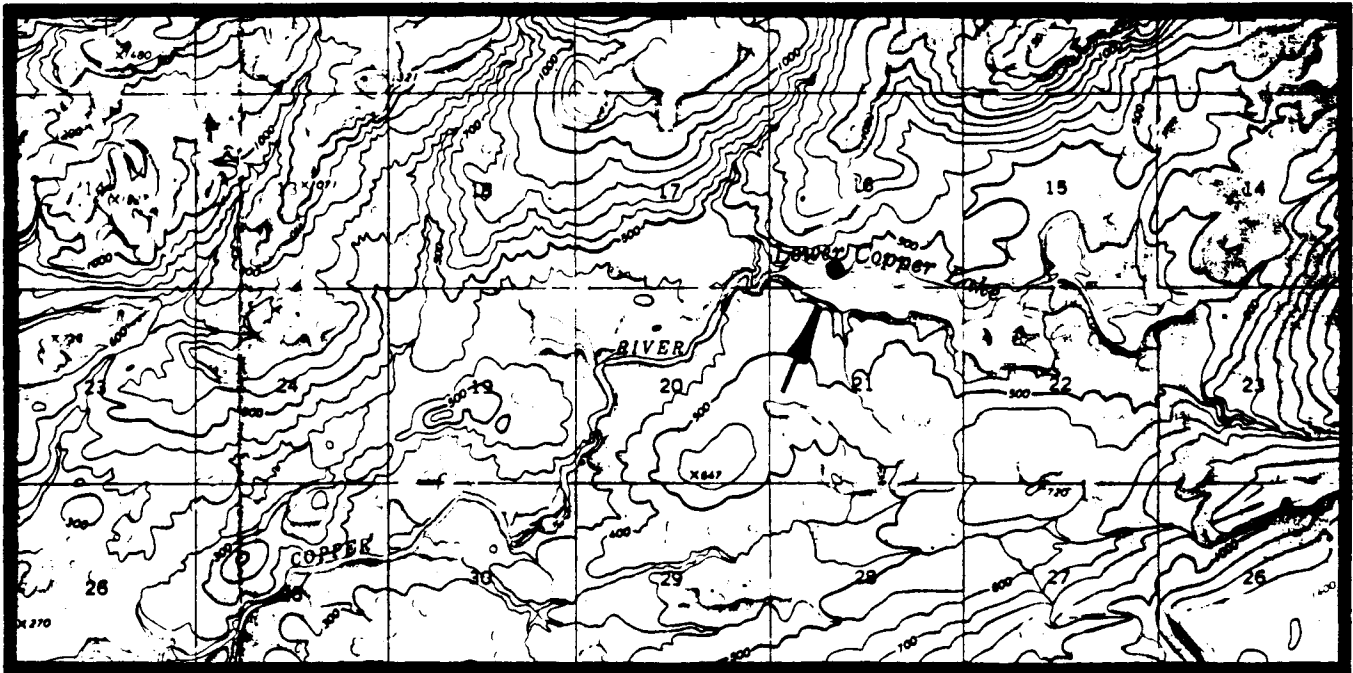
Legal Description: The site is located within the SW $\frac{1}{4}$  of Section 16, Township 7S, Range 29W, Seward Meridian.

Acreage: 5 acres

Purpose: For use as a campsite, a floatplane tie-up, and access to sportfishing areas.

Source: Dick Russell, ADF&G, November 22, 1982

Map:



ILIAMNA C-4

ILIAMNA R-31  
(Copper River)

General Location: Copper River heads in Meadow Lake, flows through Upper Copper Lakes for 21 miles, and drains into Copper River Bay.

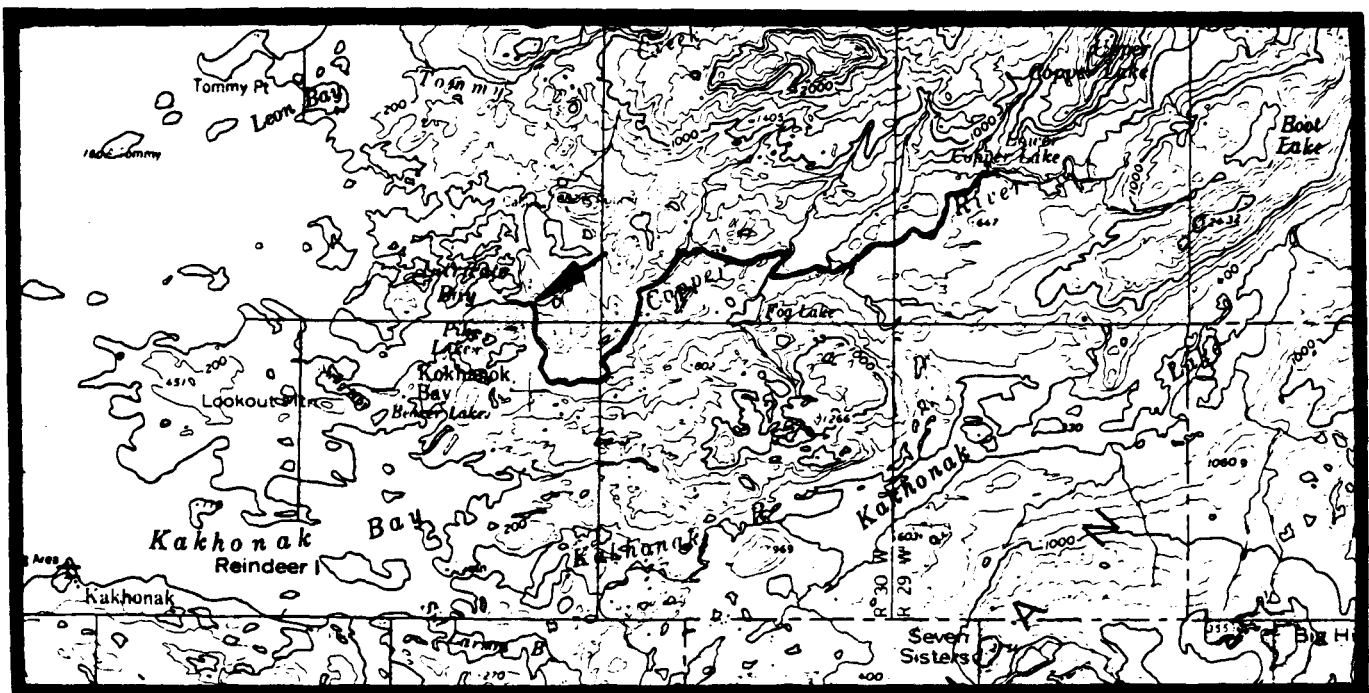
Legal Description: An easement should be maintained from the mouth of Copper River (59°31'40"N, 154°31'10"W) upstream to Lower Copper Lake.

Acreage: 25-foot wide streamside easement

Purpose: Recreational access.

Source: Dick Russell, ADF&G, November 22, 1982

Map:



ILIAMNA



ILIAMNA R-32  
(Fog Lake)

General Location: Site is located at the west end of Fog Lake.


Legal Description: The site is located within Section 36, Township 7S, Range 30W, Seward Meridian.

Acreage: 1 acre and a 25-foot wide streamside easement to Copper River.

Purpose: Floatplane access and access to Copper River.

Source: Dick Russell, ADF&G, November 22, 1982

Map:



ILIAMNA C-4

**ILIAMNA R-33**  
(Upper Pike Lake)

General Location: The site is located on the northeastern shore of Upper Pike Lake.

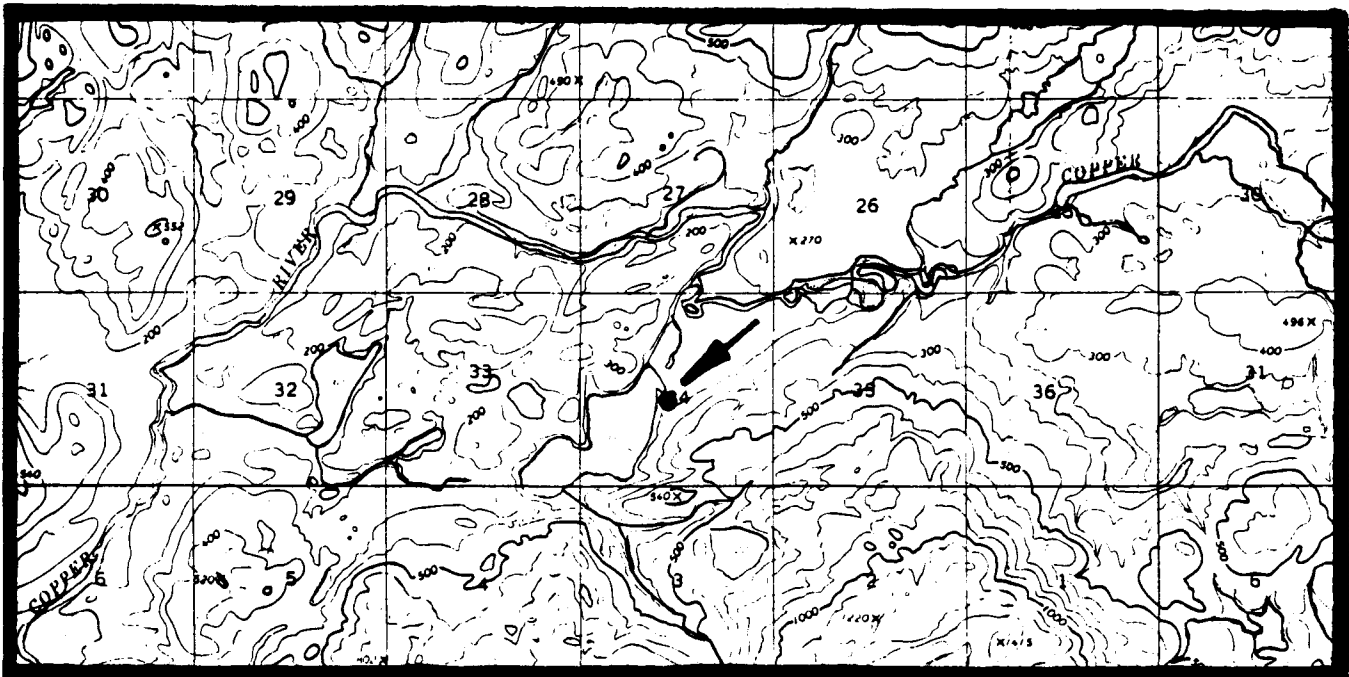
Legal Description: The site is located in Section 34, Township 7S, Range 30W, Seward Meridian.

Acreage: 5 acres

Purpose: For use as a campsite, a floatplane tie-up, and access to Copper River, Upper Pike Lake, and recreational activities (hunting, fishing, etc.).

Source: Dick Russell, ADF&G, November 22, 1982

Map:



**ILIAMNA C-4**

ILIAMNA R-34  
(Upper Pike Lake Creek)

General Location: Upper Pike Lake Creek is located between Upper Pike Lake and Copper River.


Legal Description: An easement should be maintained along Upper Pike Lake Creek which is located within Sections 27 and 34, Township 7S, Range 30W, Seward Meridian.

Acreage: 25-foot wide streamside easement

Purpose: Recreational access.

Source: Dick Russell, ADF&G, November 22, 1982

Map:



ILIAMNA C-4

ILIAMNA R-35  
(Z-bend, a local name)

General Location: The site is located on a Z in the river where an unnamed creek enters Copper River.

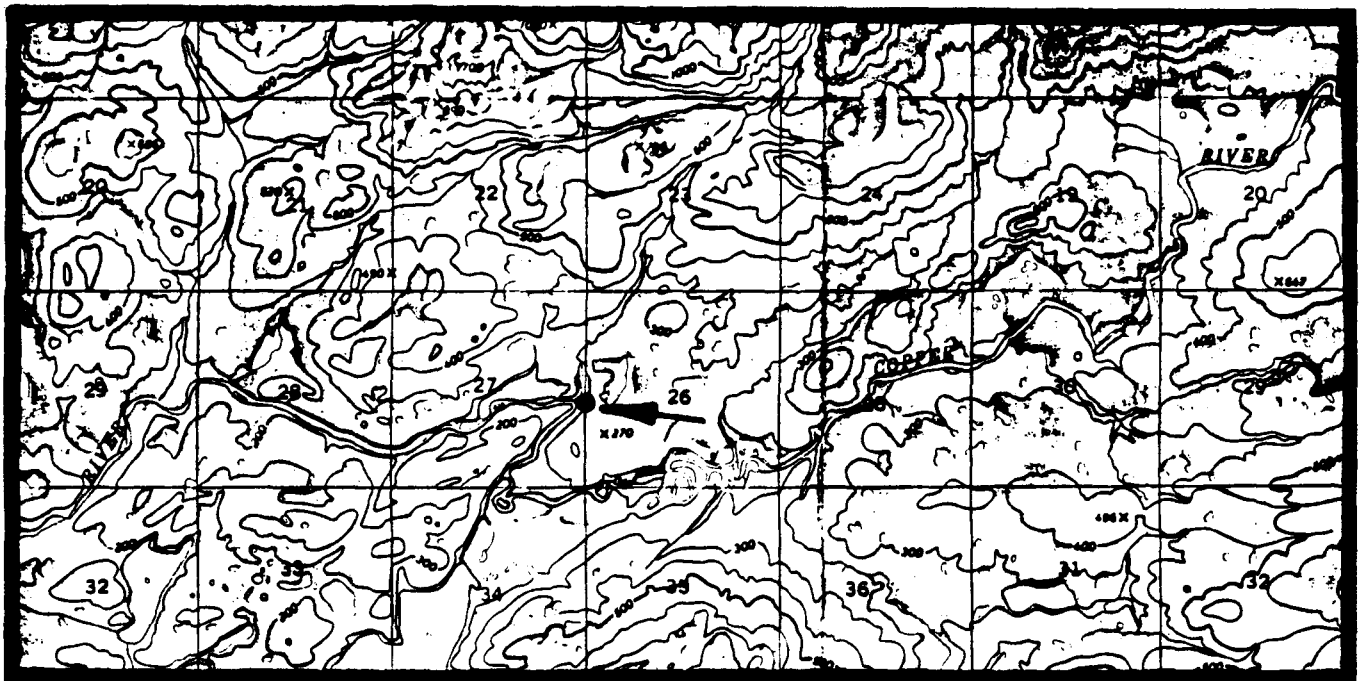
Legal Description: The site is located within Sections 26 and 27, Township 7S, Range 30W, Seward Meridian.

Acreage: 2-3 acres

Purpose: For use as a campsite and access for floaters and fishermen.

Source: Dick Russell, ADF&G, November 22, 1982

Map:



ILIAMNA C-4

**ILIAMNA R-36  
(Copper River)**

General Location: The site is located on Copper River, west of Upper Pike Lake.

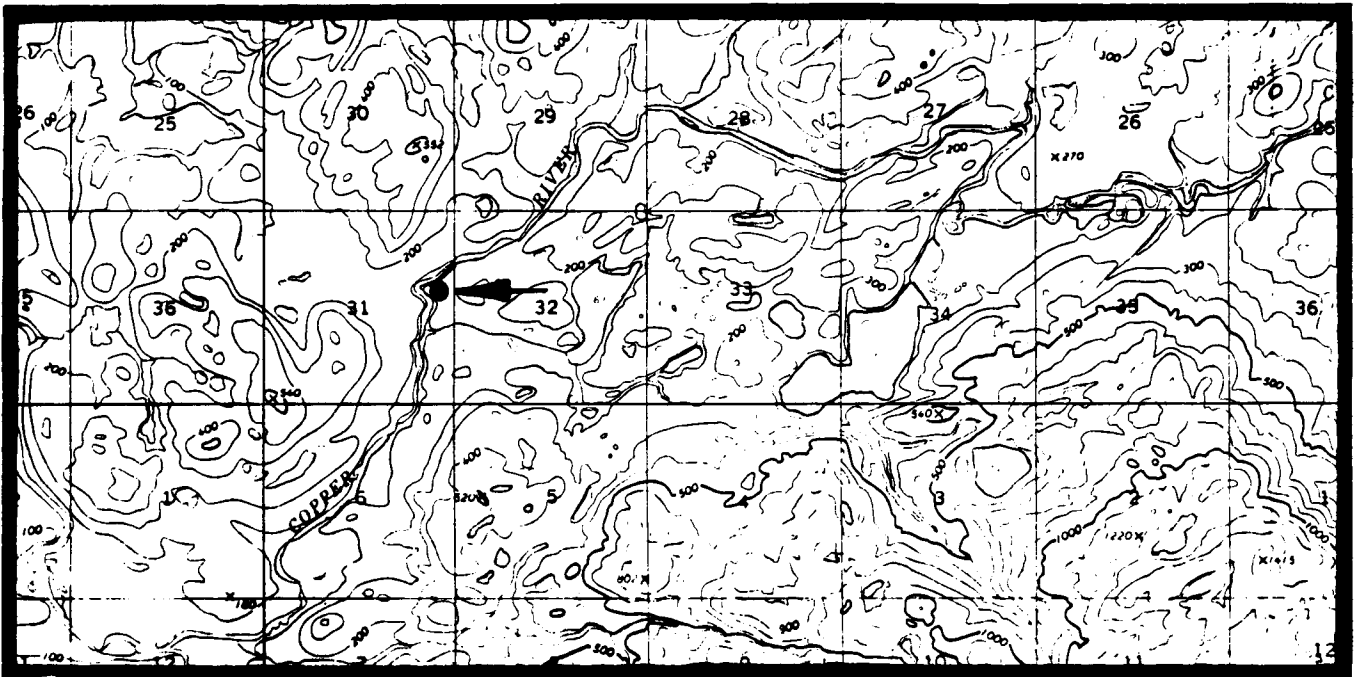
Legal Description: The site is located within the NE $\frac{1}{4}$  of Section 31, Township 7S, Range 30W, Seward Meridian.

Acreage: 2-3 acres

Purpose: For use as a campsite and access for floaters and fishermen.

Source: Dick Russell, ADF&G, November 22, 1982

Map:



ILIAMNA C-4

ILIAMNA R-37  
(Lunch Hole, a local name)

General Location: The site is located on the Copper River approximately 2 miles from Copper River Bay.


Legal Description: The site is located within the SW $\frac{1}{4}$  of Section 6, Township 8S, Range 30W, Seward Meridian.

Acreage: 2-3 acres

Purpose: For use as a campsite and access for floaters and fishermen.

Source: Dick Russell, ADF&G, November 22, 1982

Map:



ILIAMNA C-4

**ILIAMNA R-38**  
**(Lower Pike Lake)**

General Location: The site is located on the eastern corner of Lower Pike Lake.

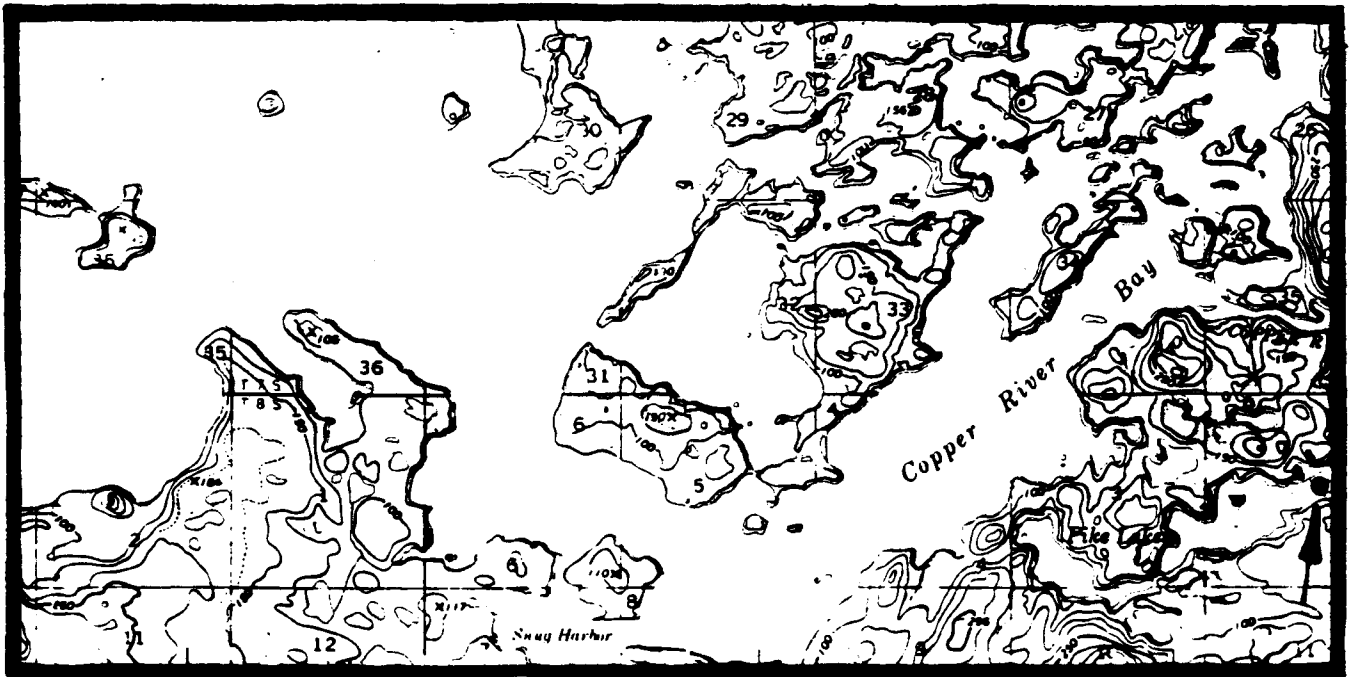
Legal Description: The site is located within Section 2, Township 8S, Range 31W, Seward Meridian.

Acreage: 5 acres

Purpose: For use as a campsite and a floatplane tie-up.

Source: Dick Russell, ADF&G, November 22, 1982

Map:



ILIAMNA C-5

ILIAMNA R-39  
(Lower Pike Lake Creek)

General Location: Lower Pike Lake Creek is located between Lower Pike Lake and Copper River.

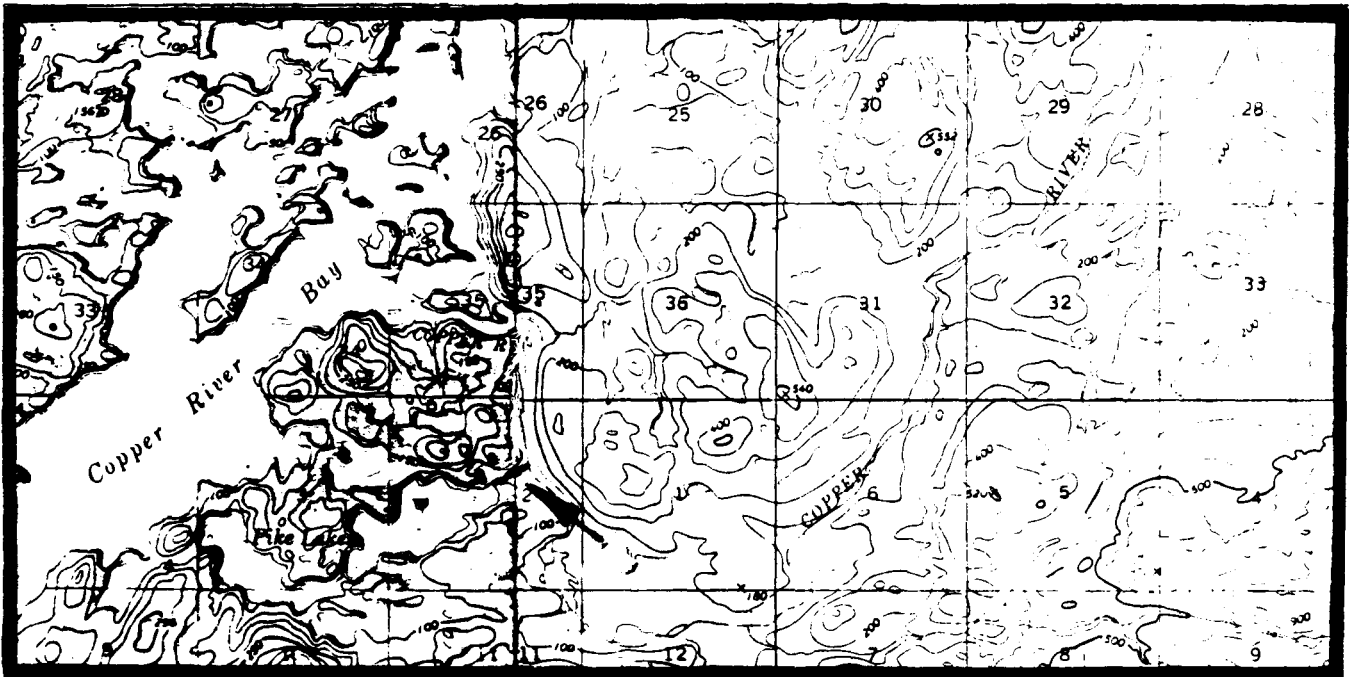
Legal Description: An easement should be maintained along Lower Pike Lake Creek which is located within Section 2, Township 8S, Range 31W, Seward Meridian.

Acreage: 25-foot wide streamside easement

Purpose: Recreational access.

Source: Dick Russell, ADF&G, November 22, 1982

Map:



ILIAMNA C-4 AND C-5



**ILIAMNA R-40**  
(Copper River Bay)

General Location: The site is located at the outlet of Copper River.

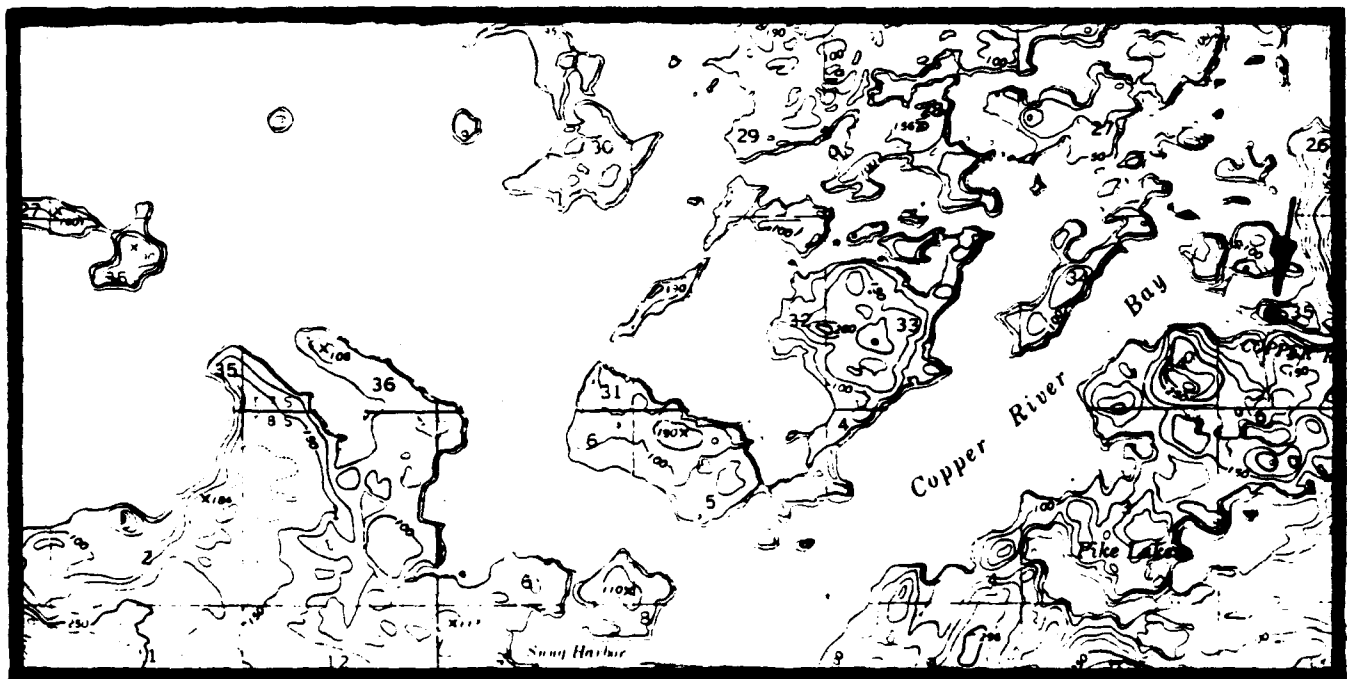
Legal Description: The site is located within Section 35, Township 7S, Range 31W, Seward Meridian.

Acreage: 2-3 acres

Purpose: For use as a campsite, a floatplane tie-up, a pick-up point for float trips, and access for sport fishermen.

Source: Dick Russell, ADF&G, November 22, 1982

Map:



ILIAMNA C-5

ILIAMNA R-41  
(Newhalen River)

General Location: The Newhalen River heads at Sixmile Lake and flows S for 22 miles to Iliamna Lake.

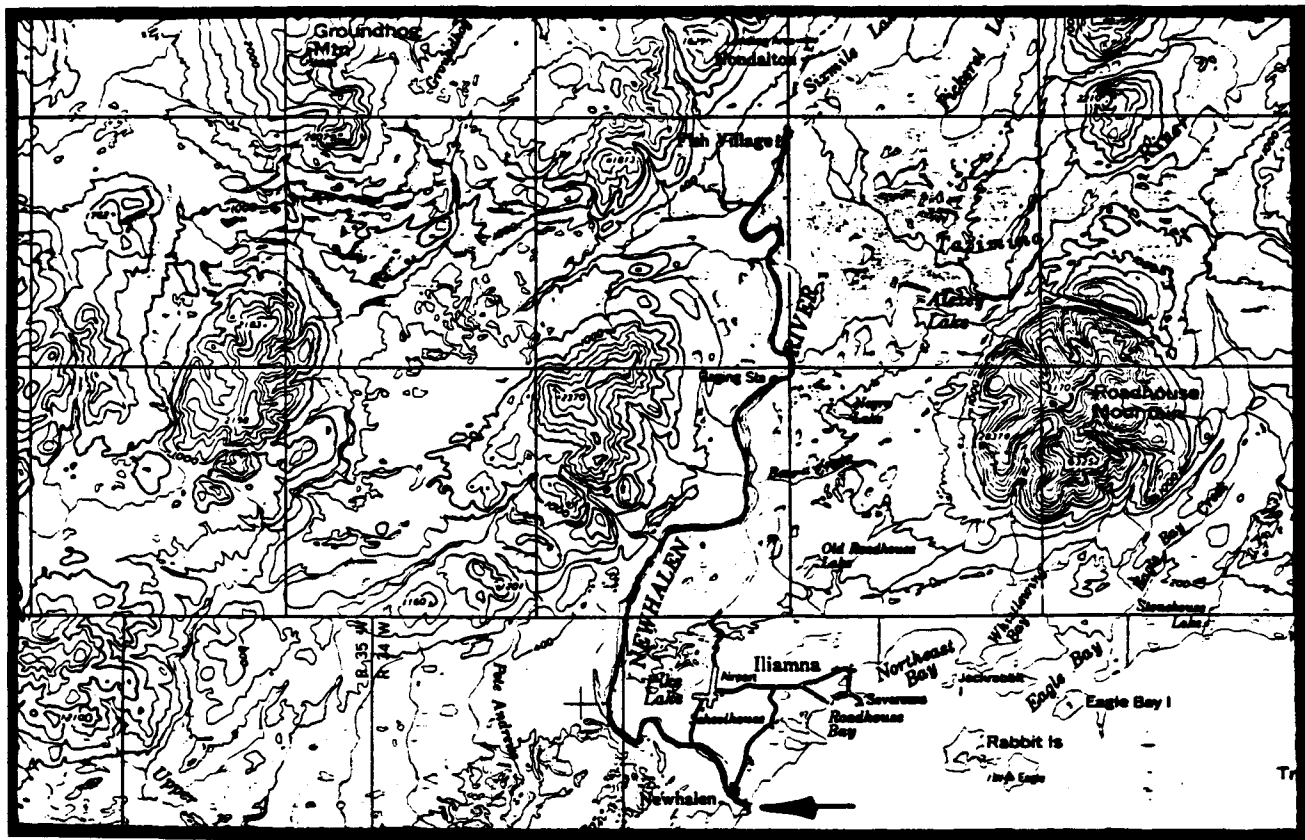
Legal Description: An easement should be maintained from the mouth of the Newhalen River ( $59^{\circ}43'N$ ,  $154^{\circ}53'W$ ) upstream to its headwaters.

Acreage: 25-foot wide streamside easement

Purpose: Recreational access.

Source: Dick Russell, ADF&G, November 22, 1982

Map:



ILIAMNA

ILIAMNA R-42  
(Newhalen River)

General Location: The site is located on the north bank of the Newhalen River and south of the Iliamna Airfield.

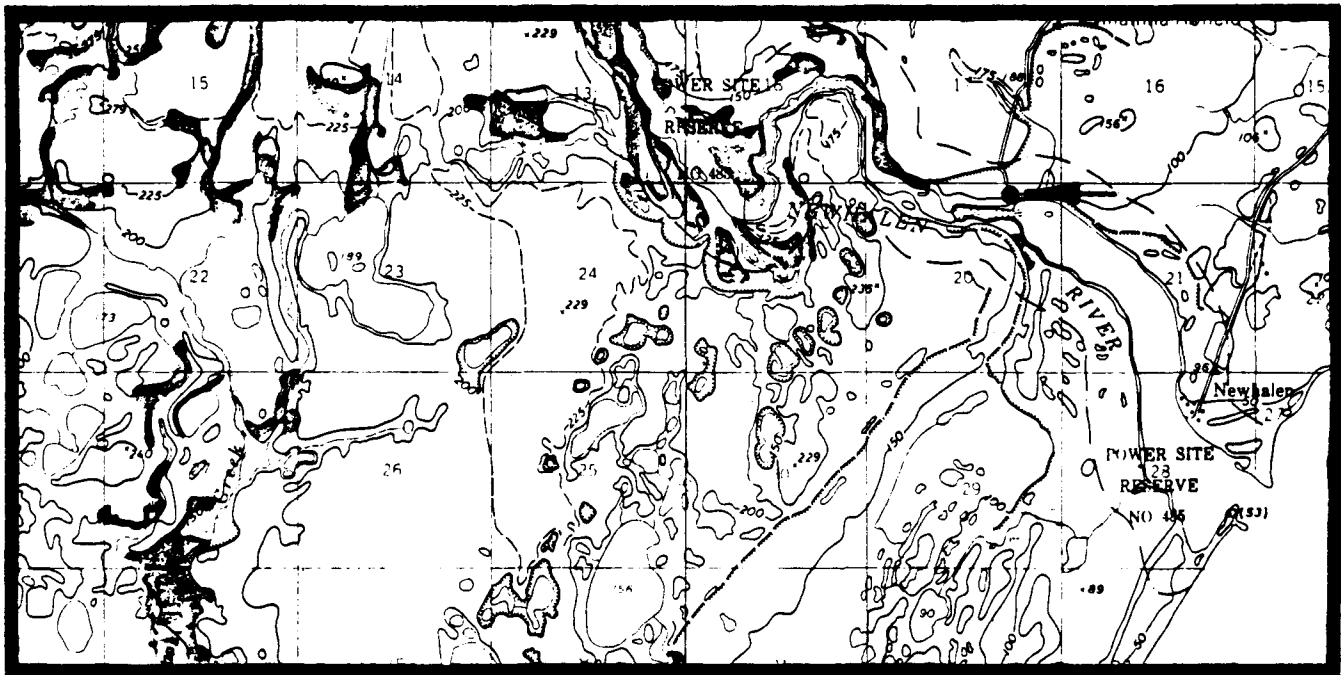
Legal Description: The site is located within the NE $\frac{1}{4}$  of Section 20, Township 5S, Range 33W, Seward Meridian.

Acreage: 5 acres

Purpose: For use as a campsite and access for sportfishing (salmon and trout), and river floating. It is a major access point for Anchorage.

Source: Dick Russell, ADF&G, November 22, 1982

Map:



ILIAMNA C-6

ILIAMNA R-43  
(Pete Andrews Creek)

General Location: Pete Andrews Creek is located west of the Newhalen River and drains into Iliamna Lake.

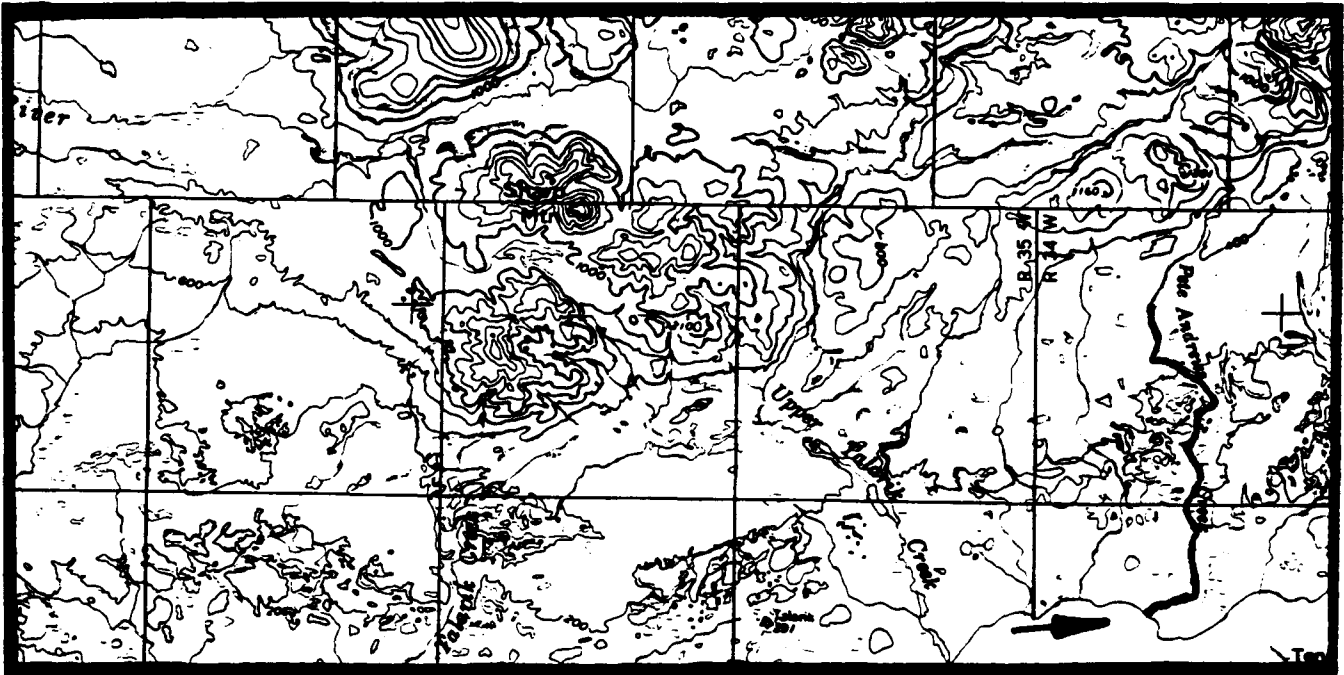
Legal Description: An easement should be maintained from the mouth of Pete Andrews Creek (59°39'35"N, 155°04'30"W) upstream for at least 5 miles.

Acreage: 25-foot wide streamside easement along lower 5 miles of creek.

Purpose: Recreational access.

Source: Dick Russell, ADF&G, November 22, 1982

Map:



ILIAMNA

ILIAMNA R-44  
(Pete Andrews Creek)

General Location: The site is located at the mouth of Pete Andrews Creek.

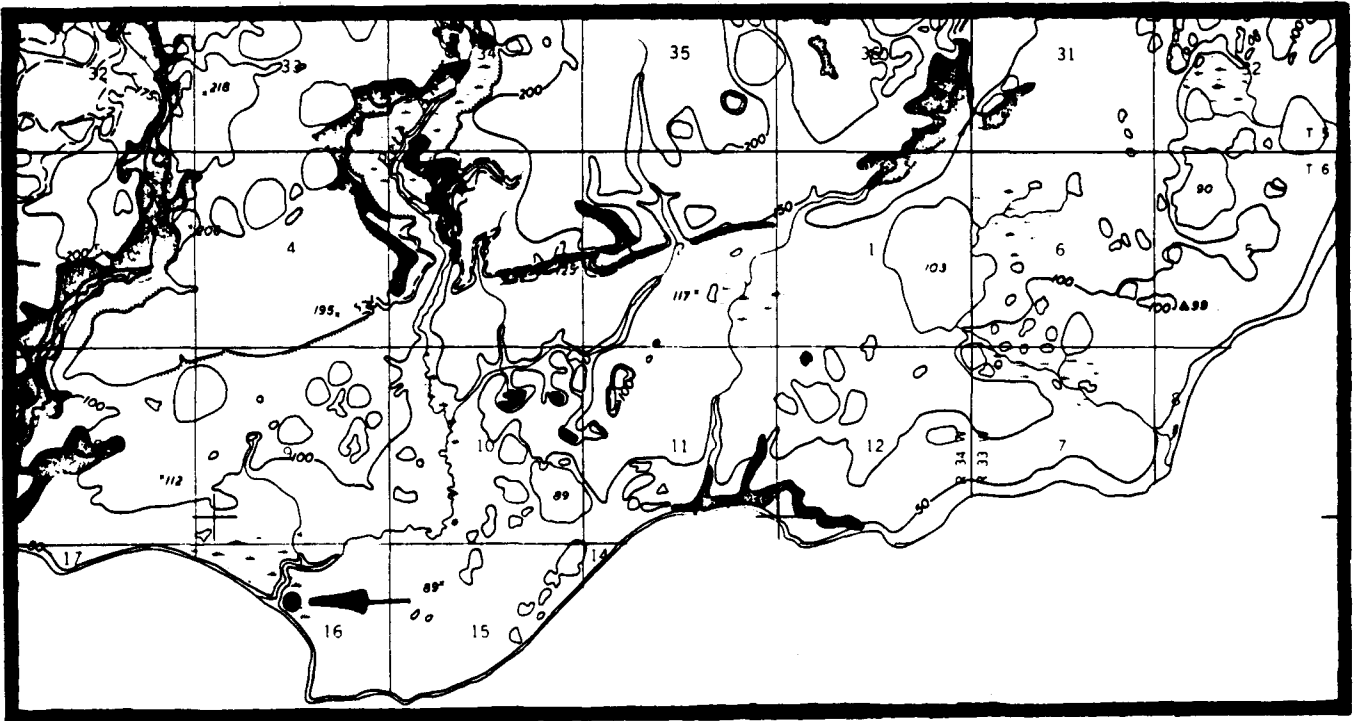
Legal Description: The site is located within Section 16, Township 6S, Range 34W, Seward Meridian.

Acreage: 2 acres

Purpose: For use as a campsite, boat and floatplane tie-up, and access to sportfishing.

Source: Dick Russell, ADF&G, November 22, 1982

Map:



ILIAMNA C-6

ILIAMNA R-45  
(Zachar Creek)

General Location: The site is located east of the mouth of Zachar Creek.

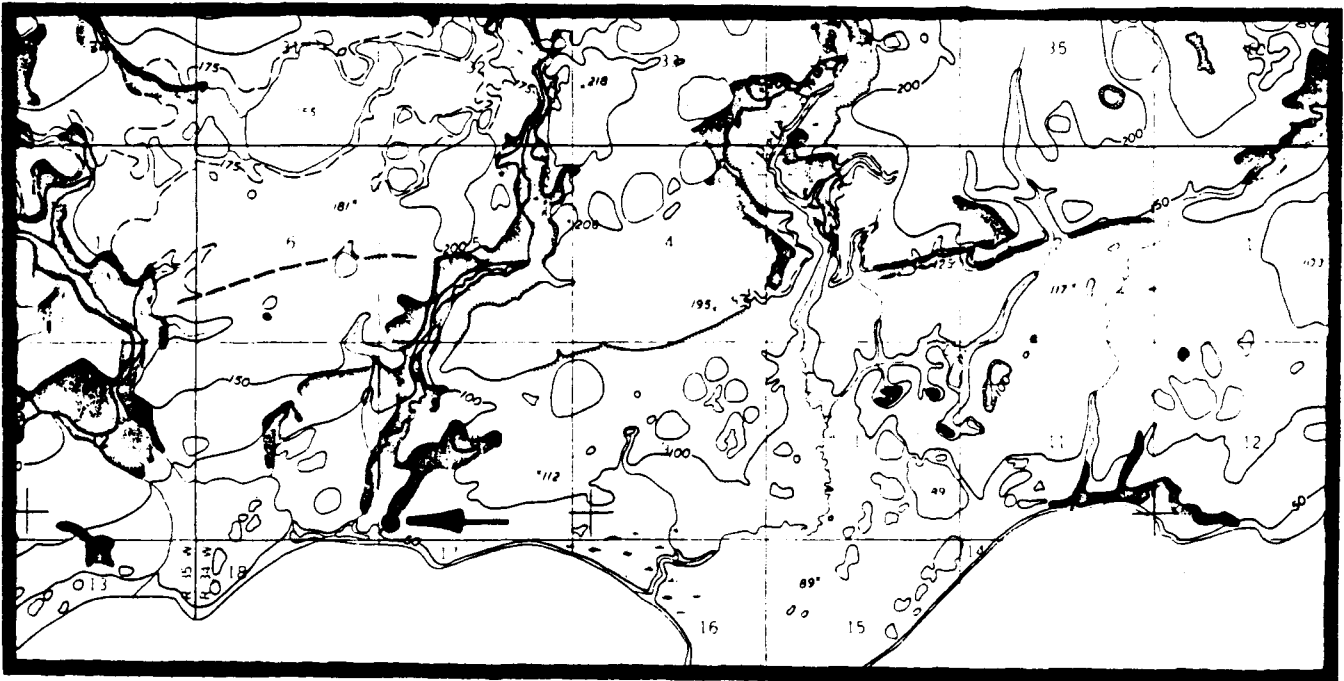
Legal Description: The site is located within the SW $\frac{1}{4}$  of Section 8, Township 6S, Range 34W, Seward Meridian.

Acreage: 2 acres

Purpose: For use as a campsite, floatplane tie-up, and access to Zachar Creek, sportfishing, and recreational use areas.

Source: Dick Russell, ADF&G, November 22, 1982

Map:



ILIAMNA C-6

ILIAMNA R-46  
(Zachar Creek)

General Location: Zachar Creek is located west of Pete Andrews Creek and drains into Iliamna Lake.

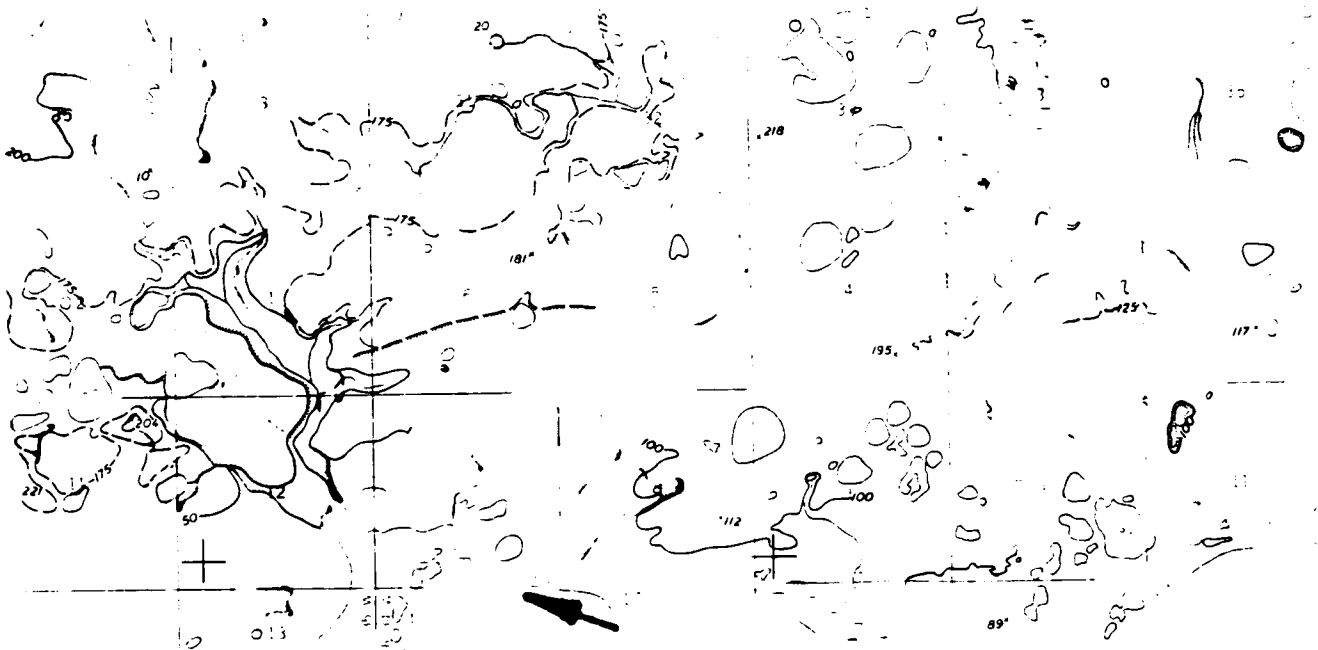
Legal Description: An easement should be maintained from the mouth of Zachar Creek upstream for at least 3 miles. Zachar Creek is located within Section 32, Township 5S, Range 34W, and Sections 5,7, and 8, Township 6S, Range 34W, Seward Meridian.

Acreage: 25-foot wide streamside easement along lower 3 miles of Zachar Creek.

Purpose: Recreational access.

Source: Dick Russell, ADF&G, November 22, 1982

Map:



ILIAMNA C-6

ILIAMNA R-47  
(Upper Talarik Creek)

General Location: The site is located at the outlet of Upper Talarik Creek.

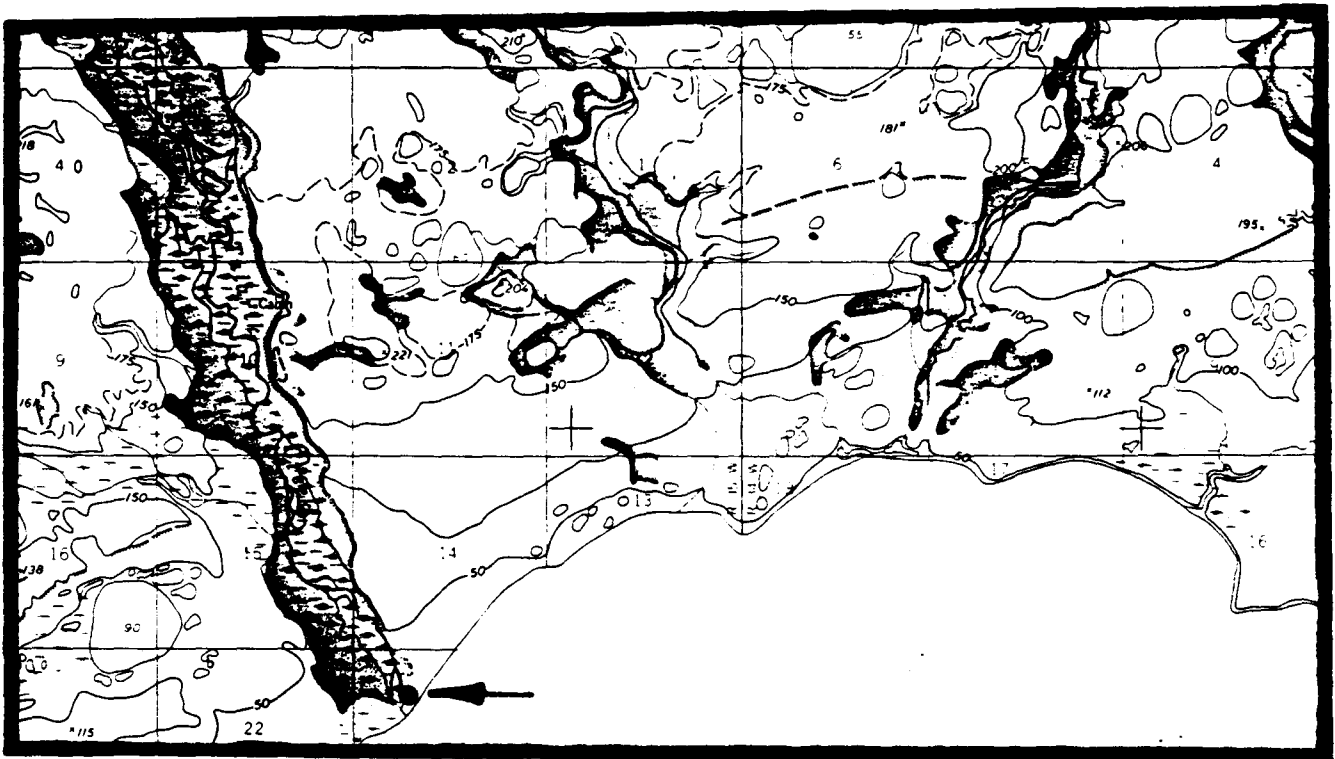
Legal Description: The site is located within Section 23, Township 6S, Range 35W, Seward Meridian.

Acreage: 5 acres

Purpose: For use as a campsite, boat and floatplane tie-up point, and access to sportfishing on Upper Talarik Creek.

Source: Dick Russell, ADF&G, November 22, 1982

Map:



ILIAMNA C-6



ILIAMNA R-48

(An unnamed lake west of Upper Talarik Creek)

General Location: The site is located on an unnamed lake west of Upper Talarik Creek.

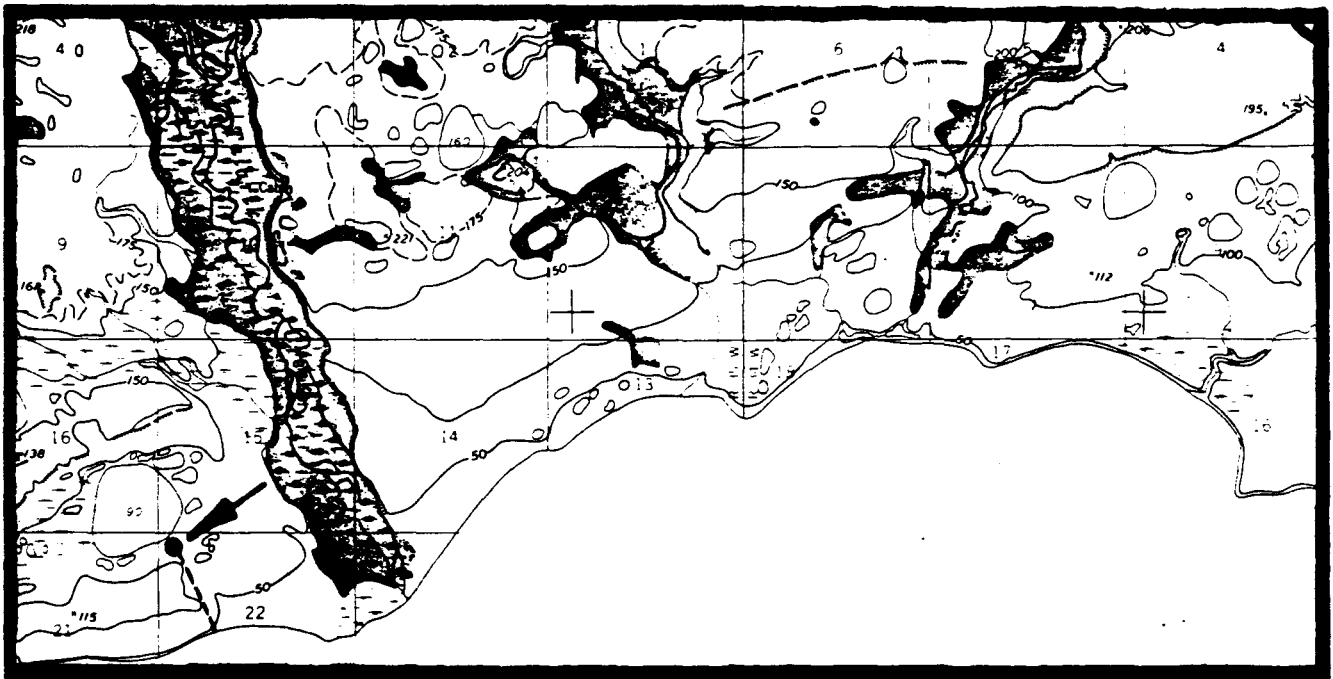
Legal Description: The site is located within the NW $\frac{1}{4}$  of Section 22, Township 6S, Range 35W, Seward Meridian.

Acreage: 1 acre and a 25-foot wide access trail to Iliamna Lake.

Purpose: A floatplane tie-up site, an access portage to Iliamna Lake, and a pick-up point for Talarik Creek during foul weather.

Source: Dick Russell, ADF&G, November 22, 1982

Map:



ILIAMNA C-6

ILIAMNA R-49  
(Upper Talarik Creek)

General Location: Upper Talarik Creek is located on the north shore of Iliamna Lake.

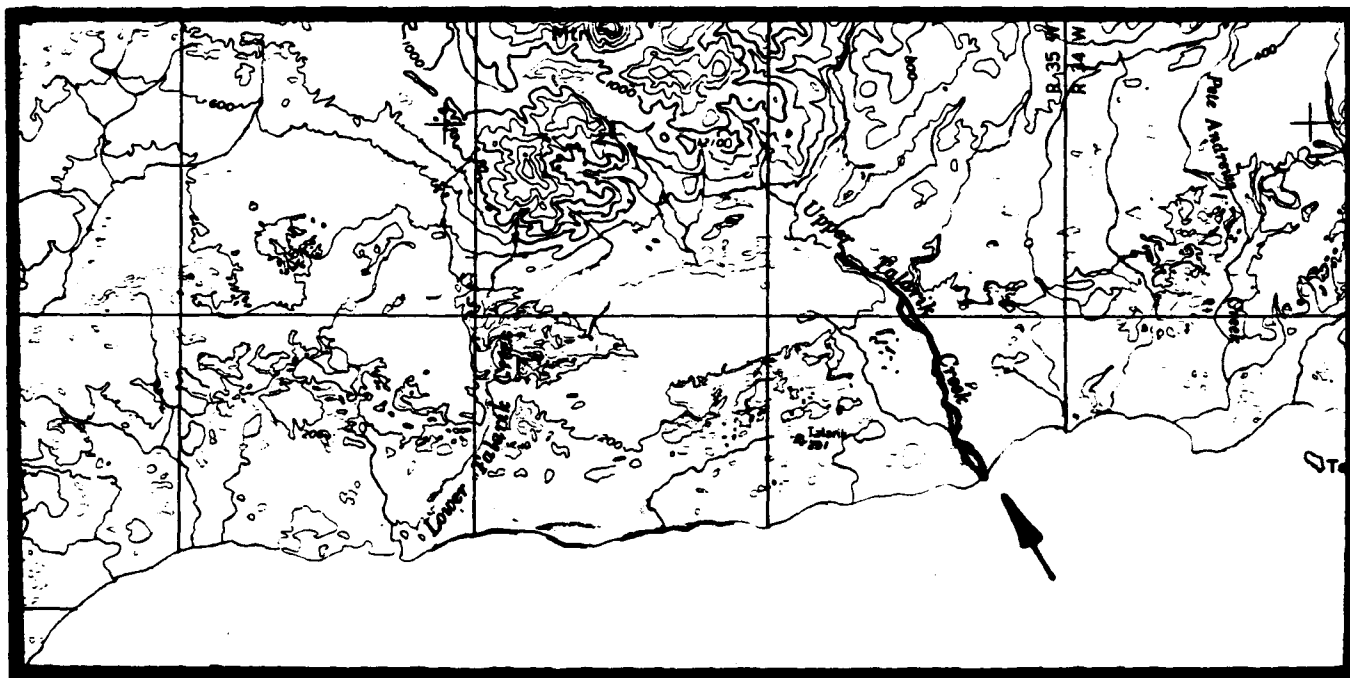
Legal Description: An easement should be maintained from the mouth of Upper Talarik Creek (59°38'40"N, 155°11'30"W) upstream for at least 5 miles.

Acreage: 25-foot wide streamside easement along lower 5 miles of creek.

Purpose: Recreational access.

Source: Dick Russell, ADF&G, November 22, 1982

Map:



ILIAMNA

**ILIAMNA R-50**  
(An unnamed lake)

General Location: The site is located on an unnamed lake west of Upper Talarik Creek.


Legal Description: The site is located within the W $\frac{1}{4}$  of Section 30, Township 5S, Range 35W, Seward Meridian.

Acreage: 2 acres and a 25-foot wide access trail to Upper Talarik Creek.

Purpose: A floatplane tie-up, a portage trail to Upper Talarik Creek, and access to sportfishing.

Source: Dick Russell, ADF&G, November 22, 1982

Map:



ILIAMNA C-7

**ILIAMNA R-51**

(An unnamed lake which is a tributary to Lower Talarik Creek)

General Location: The site is located on the north bank of an unnamed lake that is a tributary to the East Fork of Lower Talarik Creek.

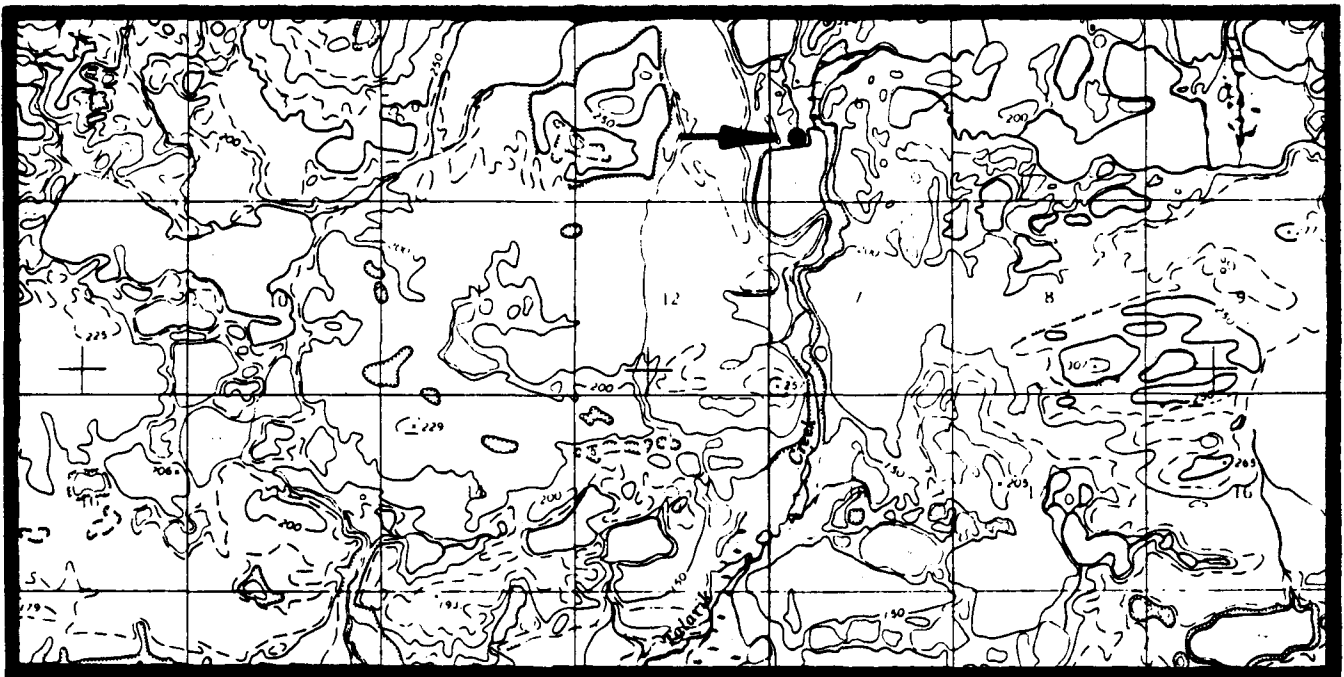
Legal Description: The site is located within the SW $\frac{1}{4}$  of Section 6, Township 6S, Range 36W, Seward Meridian.

Acreage: 2 acres

Purpose: For use as a campsite, a floatplane tie-up, and access to sportfishing.

Source: Dick Russell, ADF&G, November 22, 1982

Map:



ILIAMNA C-7

ILIAMNA R-52  
(Lower Talarik Creek)

General Location: Lower Talarik Creek is located on the north shore of Iliamna Lake.

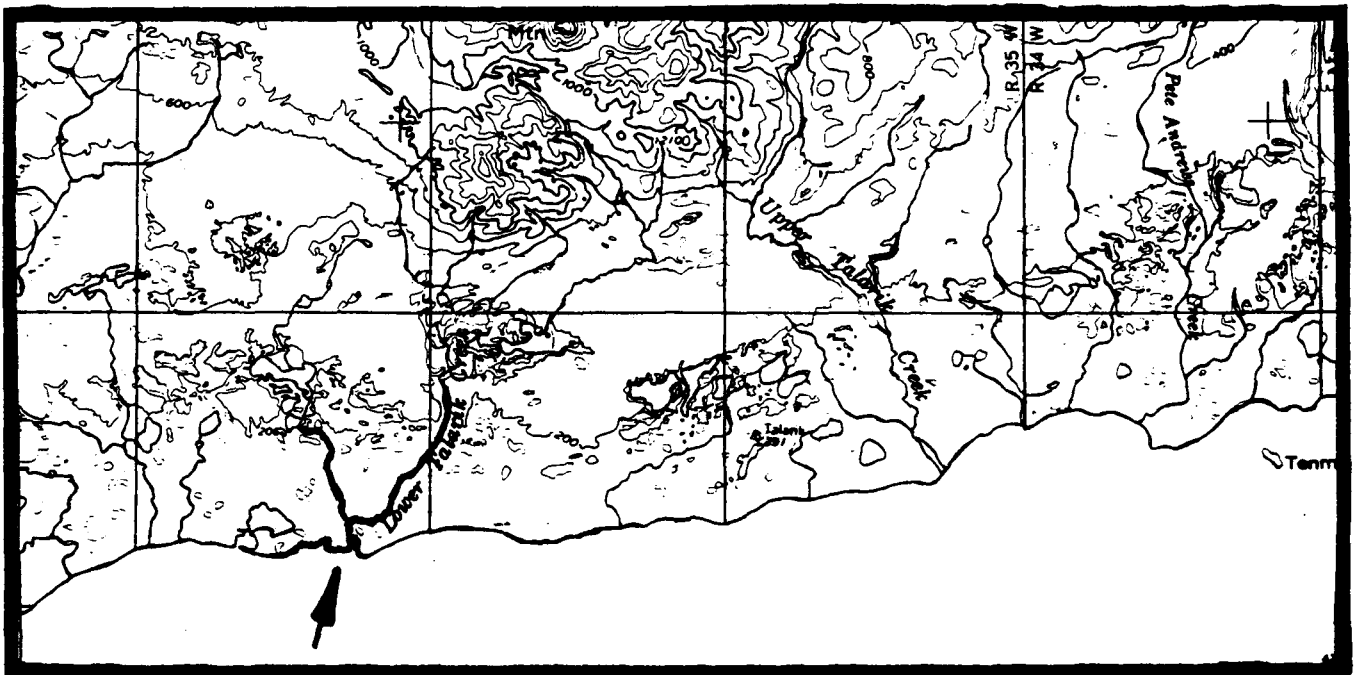
Legal Description: An easement should be maintained along the banks of both Lagoons near the mouth of Lower Talarik Creek (59°37'25"N, 155°32'00"W) and upstream for at least 3 miles.

Acreage: 25-foot wide streamside easement along lower 3 miles of creek.

Purpose: Recreational access.

Source: Dick Russell, ADF&G, November 22, 1982

Map:



ILIAMNA

**ILIAMNA R-53**  
(Lower Talarik Creek)

General Location: The site is located at the mouth of Lower Talarik Creek.

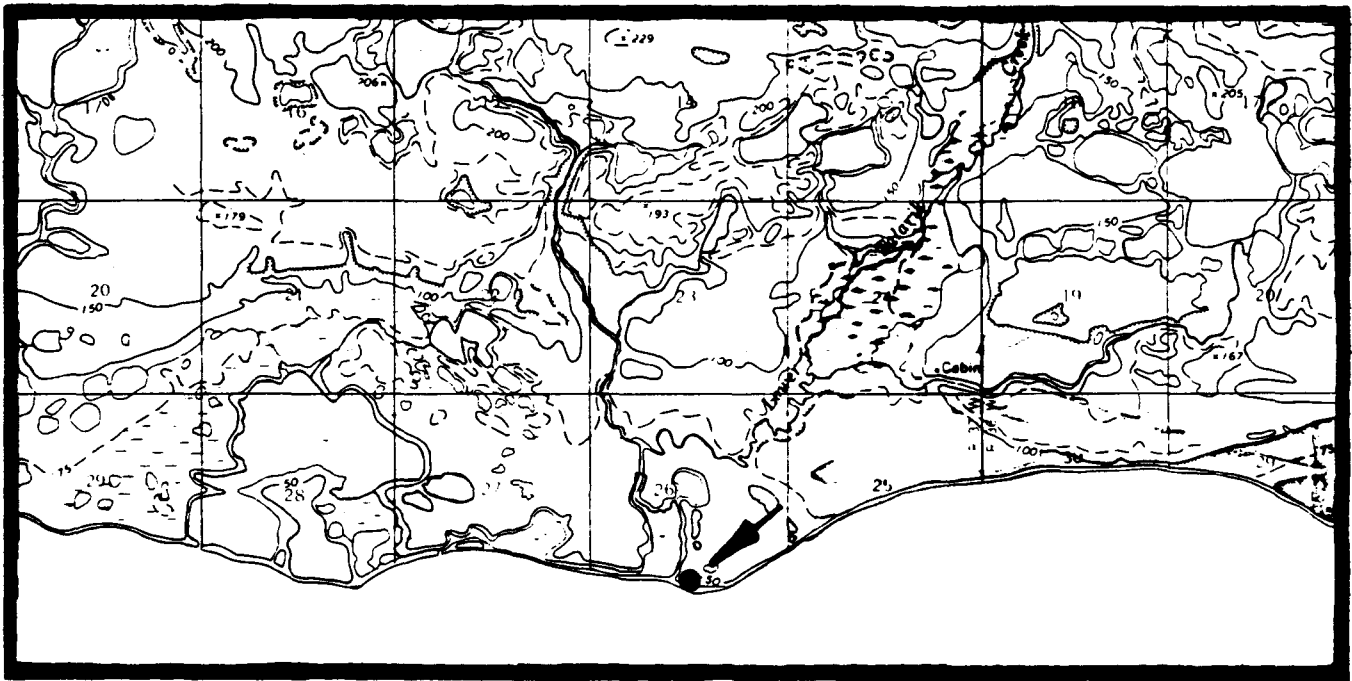
Legal Description: The site is located within the S $\frac{1}{2}$  of Section 26, Township 6S, Range 37W, Seward Meridian.

Acreage: 5 acres

Purpose: For use as a campsite, an airplane tie-up, and access to fishing and hunting (local and non-local use).

Source: Dick Russell, ADF&G, November 22, 1982

Map:



ILIAMNA C-7

**ILIAMNA R-54**

(An unnamed lake which is a tributary to Lower Talarik Creek)

General Location: The site is located on the north bank of a large unnamed lake that is a tributary to the West Fork of Lower Talarik Creek.

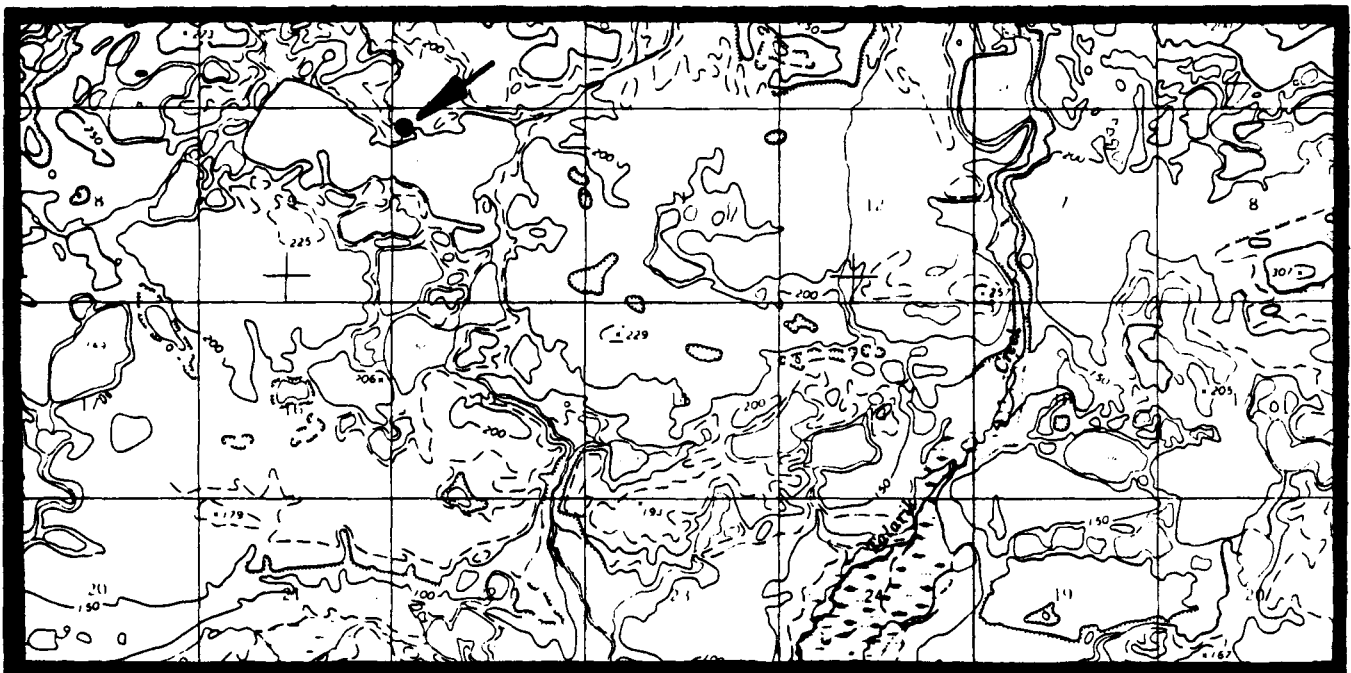
Legal Description: The site is located within the NW $\frac{1}{4}$  of Section 10, Township 6S, Range 37W, Seward Meridian.

Acreage: 5 acres

Purpose: For use as a campsite, a floatplane tie-up, and access to sportfishing.

Source: Dick Russell, ADF&G, November 22, 1982

Map:



ILIAMNA C-7

ILIAMNA R-55  
(Tazimina River)

General Location: The Tazimina River flows SW 48 miles through Tazimina Lakes to Sixmile Lake.

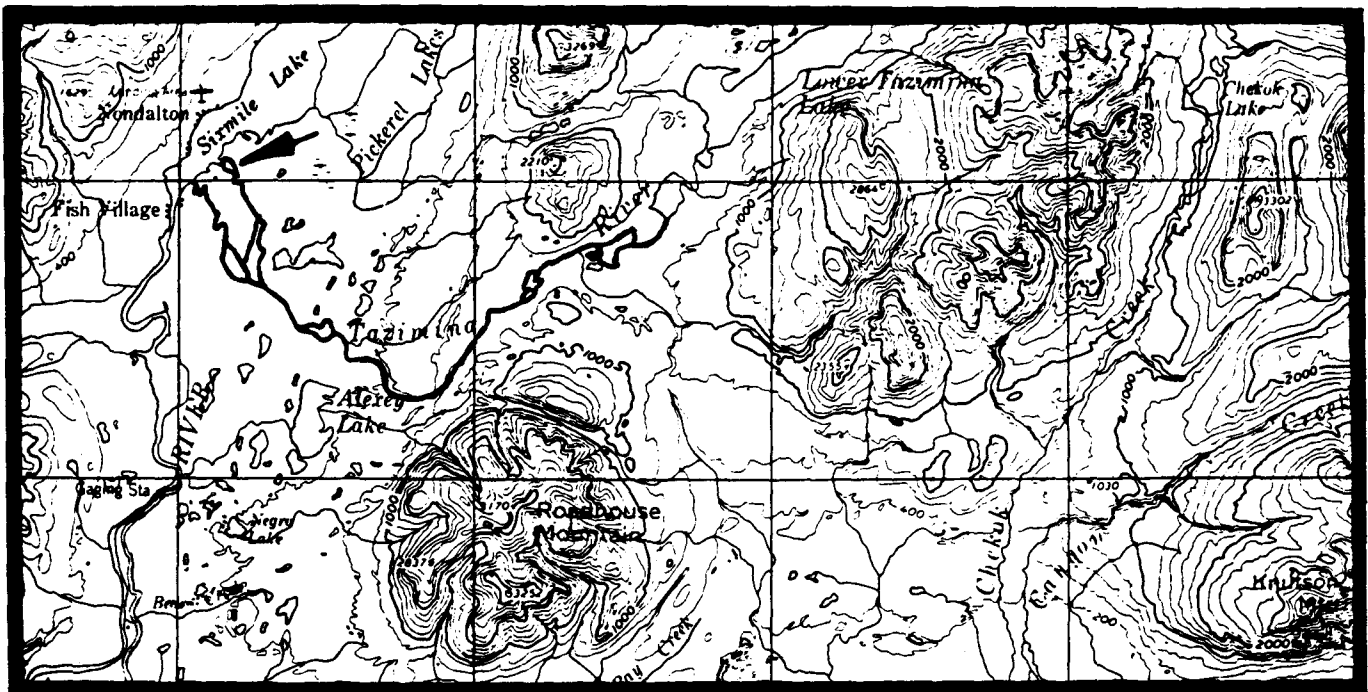
Legal Description: An easement should be maintained from the mouth of Tazimina River (59°58'N, 154°50'W) upstream for at least 9 miles, or up to the falls.

Acreage: 25-foot wide streamside easement along lower 9 miles of the River.

Purpose: Recreational access.

Source: Dick Russell, ADF&G, November 22, 1982

Map:



ILIAMNA 1:250,000



ILIAMNA R-56  
(Lower Tazimina Lake)

General Location: The site is located at the outlet of Lower Tazimina Lake.

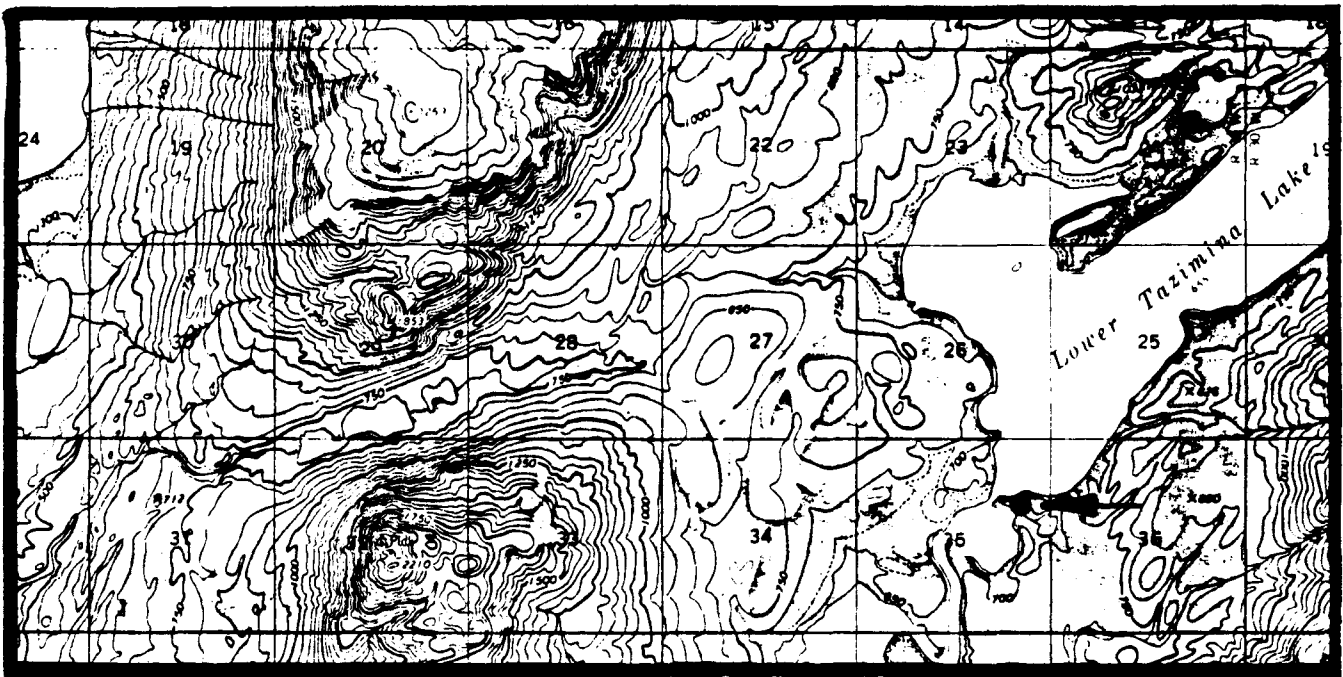
Legal Description: The site is located within the NE $\frac{1}{4}$  of Section 35, Township 2S, Range 31W, Seward Meridian.

Acreage: 5 acres

Purpose: For use as a campsite, a floatplane tie-up, and access to sportfishing, hunting and photography.

Source: Dick Russell, ADF&G, November 22, 1982

Map:



ILIAMNA D-5

ILIAMNA R-57  
(Middle Pickerel Lake)

General Location: The site is located at the outlet of Middle Pickerel Lake.

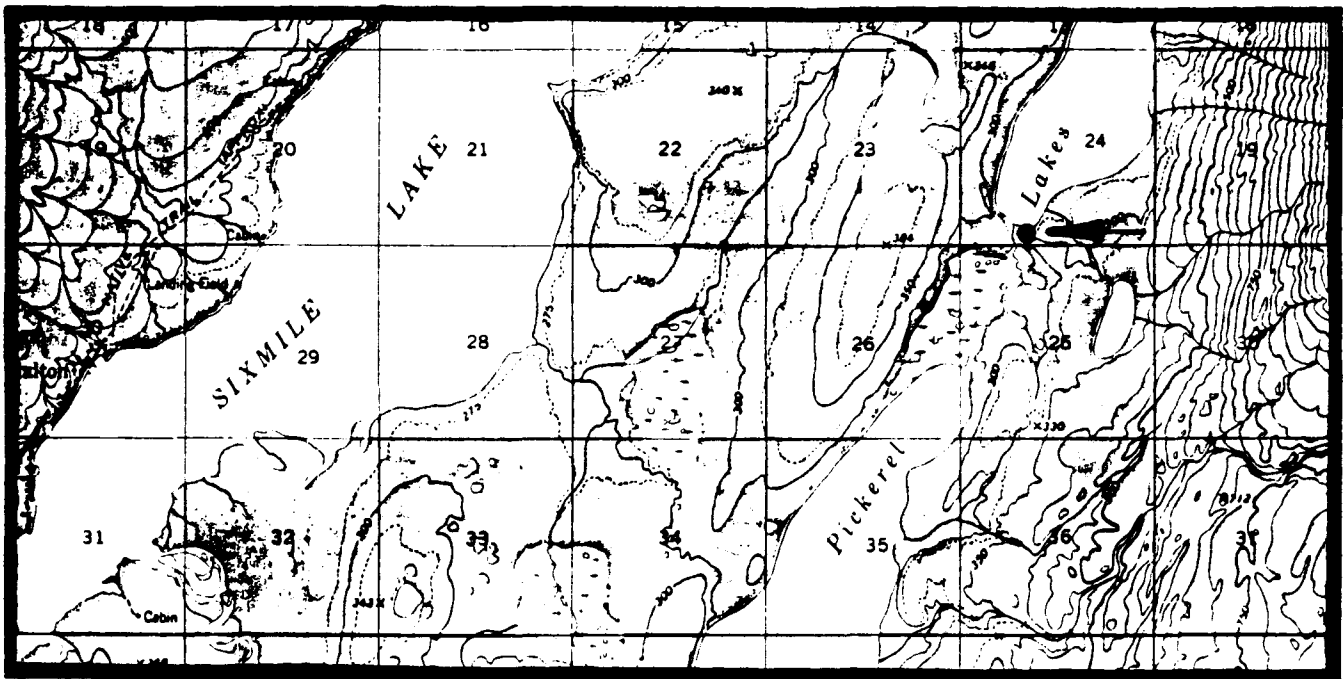
Legal Description: The site is located within the S $\frac{1}{2}$  of Section 24, Township 2S, Range 32W, Seward Meridian.

Acreage: 2-3 acres

Purpose: For use as a campsite, a floatplane tie-up, and access to fishing and hiking.

Source: Dick Russell, ADF&G, November 22, 1982

Map:



ILIAMNA D-5

ILIAMNA R-58  
(Hudson Lake)

General Location: The site is located on the southwest end of Hudson Lake.

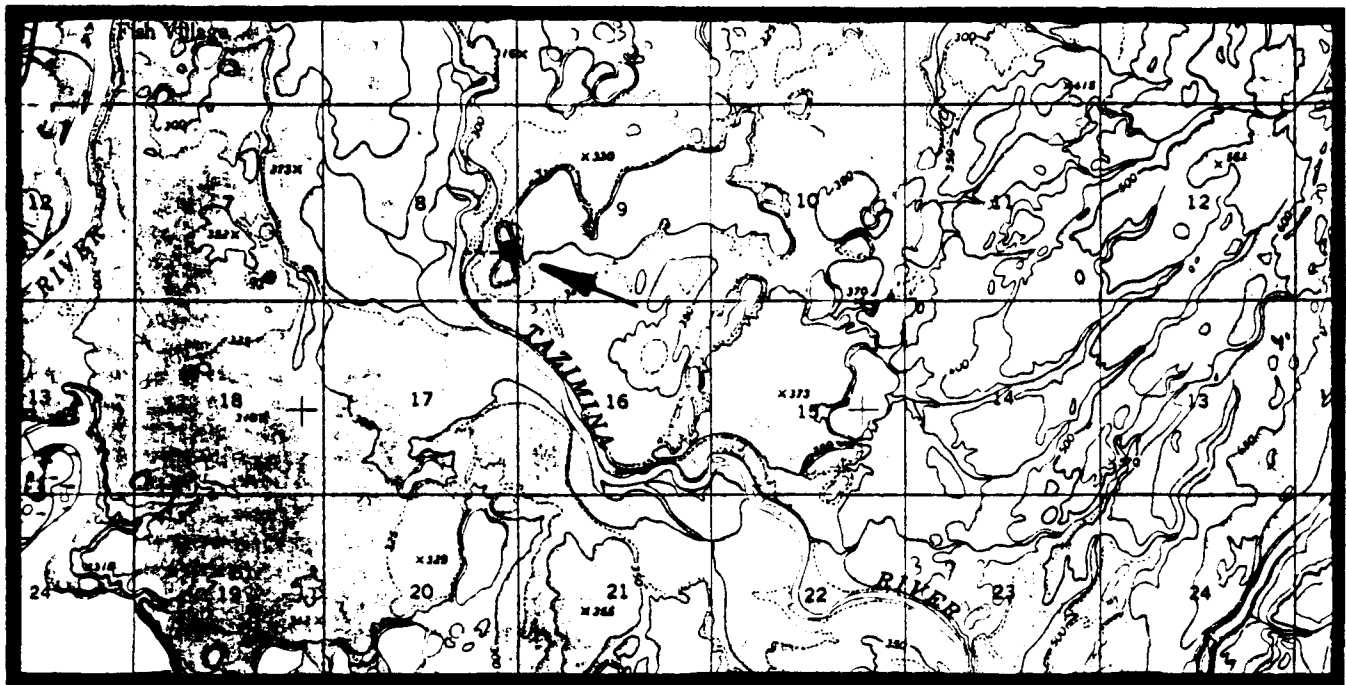
Legal Description: The site is located within Sections 8 and 9, Township 3S, Range 32W, Seward Meridian.

Acreage: 5 acres and a 25-foot wide access trail from Hudson Lake to the Tazimina River.

Purpose: For use as a campsite, a portage trail to the Tazimina River, an airplane tie-up, and access for sportfishing and other recreational pursuits.

Source: Dick Russell, ADF&G, November 22, 1982

Map:



ILIAMNA D-5

ILIAMNA R-59  
(Tazimina River)

General Location: The site is located on the Tazimina River, north of Alexcy Lake.

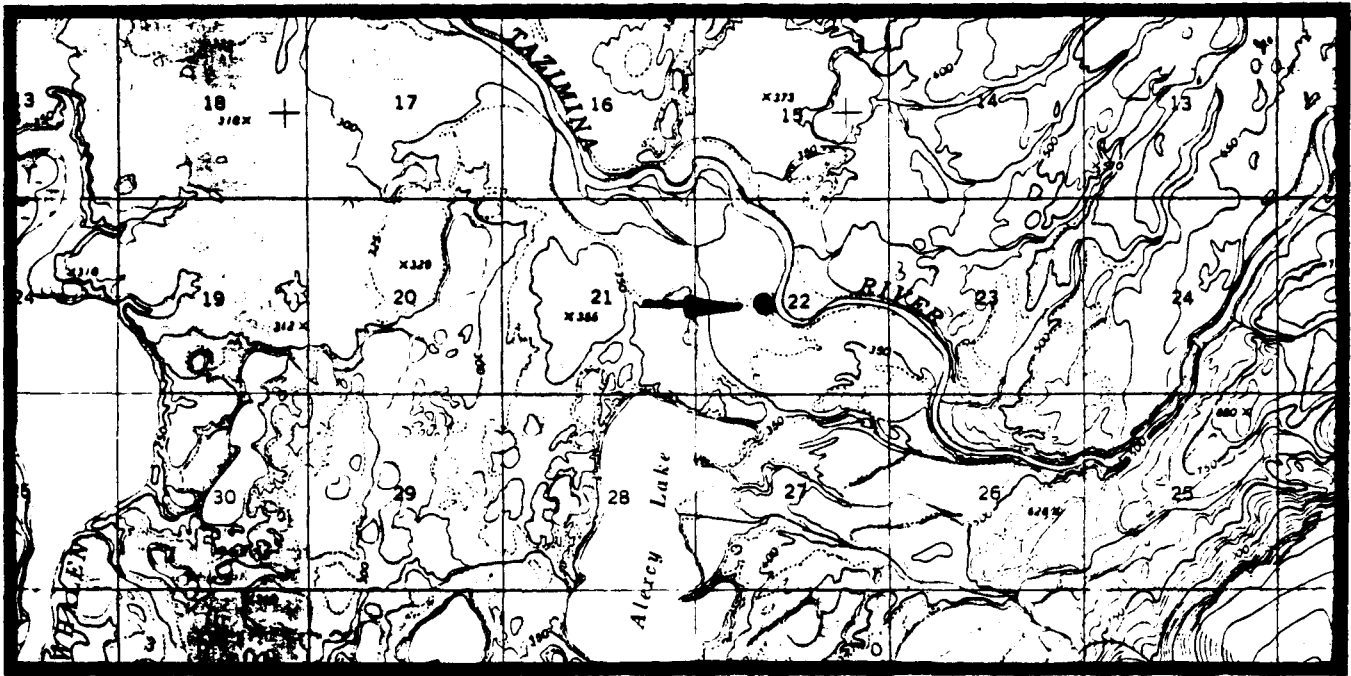
Legal Description: The site is located within Section 22, Township 3S, Range 32W, Seward Meridian.

Acreage: 2-3 acres

Purpose: For use as a campsite and access for recreational pursuits (sportfishing, river floating, etc.).

Source: Dick Russell, ADF&G, November 22, 1982

Map:



ILIAMNA D-5

ILIAMNA R-60  
(Alexcy Lake)

General Location: The site is located on the northeast bank of Alexcy Lake.

Legal Description: The site and access trail are located within Sections 22 and 27, Township 3S, Range 32W, Seward Meridian.

Acreage: 5 acres and a 25-foot wide access trail to the Tazimina River.

Purpose: For use as a campsite, a floatplane tie-up, a portage trail to the Tazimina River and access to sportfishing, and a put-in point for float trips.

Source: Dick Russell, ADF&G, November 22, 1982

Map:



ILIAMNA D-5

ILIAMNA R-61  
(Alexcy Creek)

General Location: Alexcy Creek is located between Alexcy Lake and the Newhalen River.

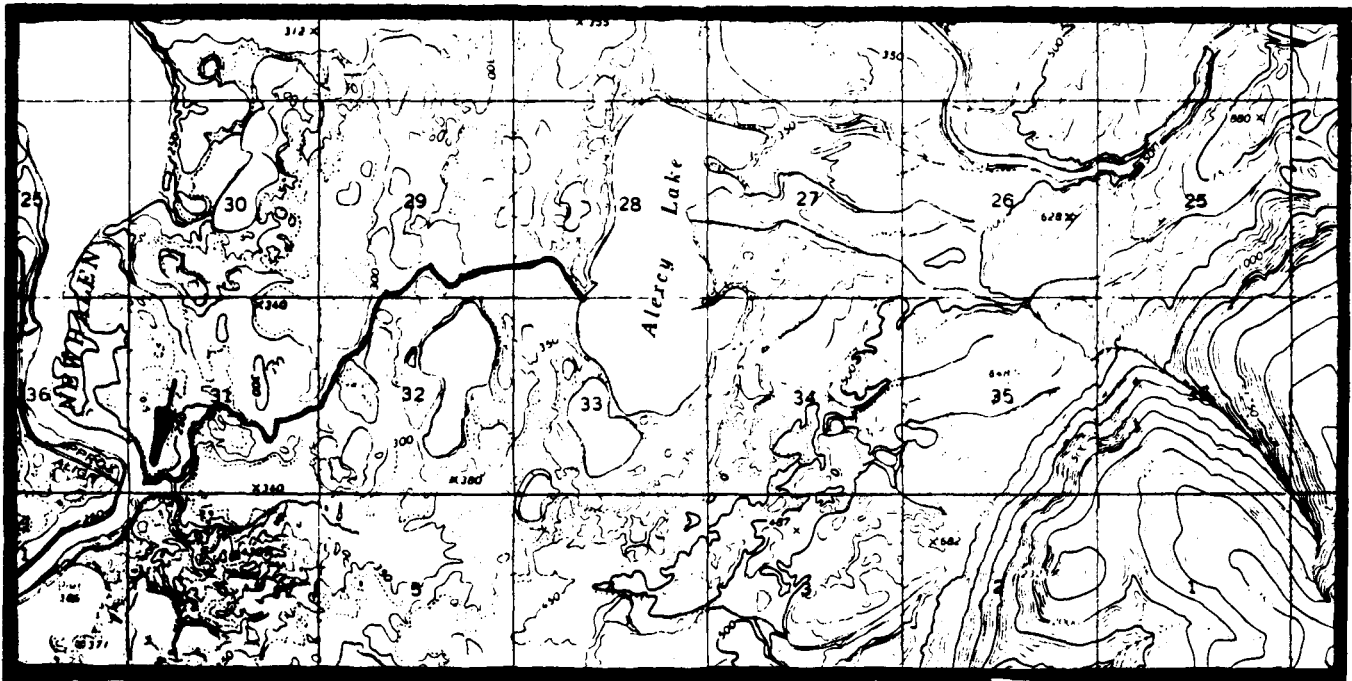
Legal Description: An easement should be maintained along Alexcy Creek which is located within Sections 28, 29, 31, 32, and 33, Township 3S, Range 32W, Seward Meridian.

Acreage: 25-foot wide streamside easement

Purpose: Access for sportfishing along Alexcy Creek.

Source: Dick Russell, ADF&G, November 22, 1982

Map:



ILIAMNA D-5

ILIAMNA R-62  
(Koktuli River)

General Location: The Koktuli River flows NW into the Mulchatna River.

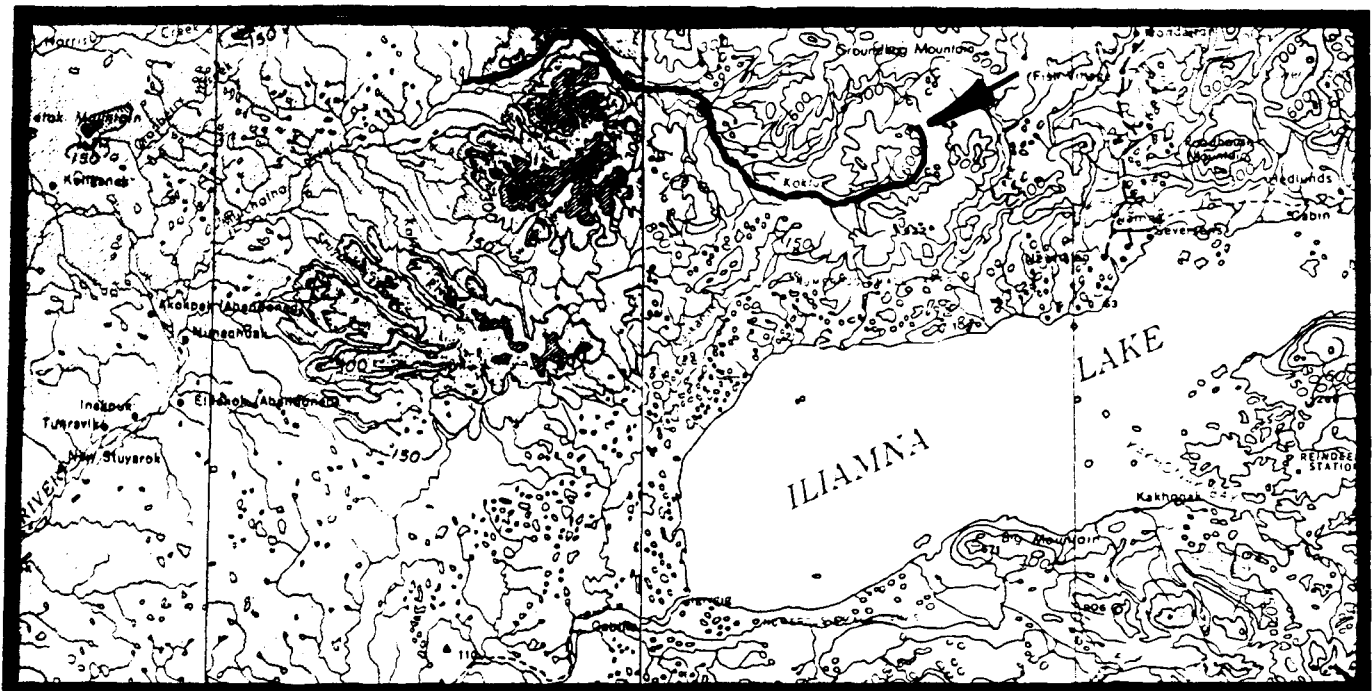
Legal Description: An easement should be maintained from the mouth of the Koktuli River (located within the NW $\frac{1}{4}$  of Section 12, Township 3S, Range 42W, Seward Meridian) upstream for approximately 50 miles.

Acreage: 25-foot wide streamside easement

Purpose: Recreational access.

Source: Dick Russell, ADF&G, November 22, 1982

Map:



BRISTOL BAY & KODIAK 1:1,000,000

**ILIAMNA R-63**  
**(Koktuli River)**

General Location: One site is located on the northern bank of an unnamed lake which is located south of Koktuli River, the second site is located on the southern bank of the Koktuli River.

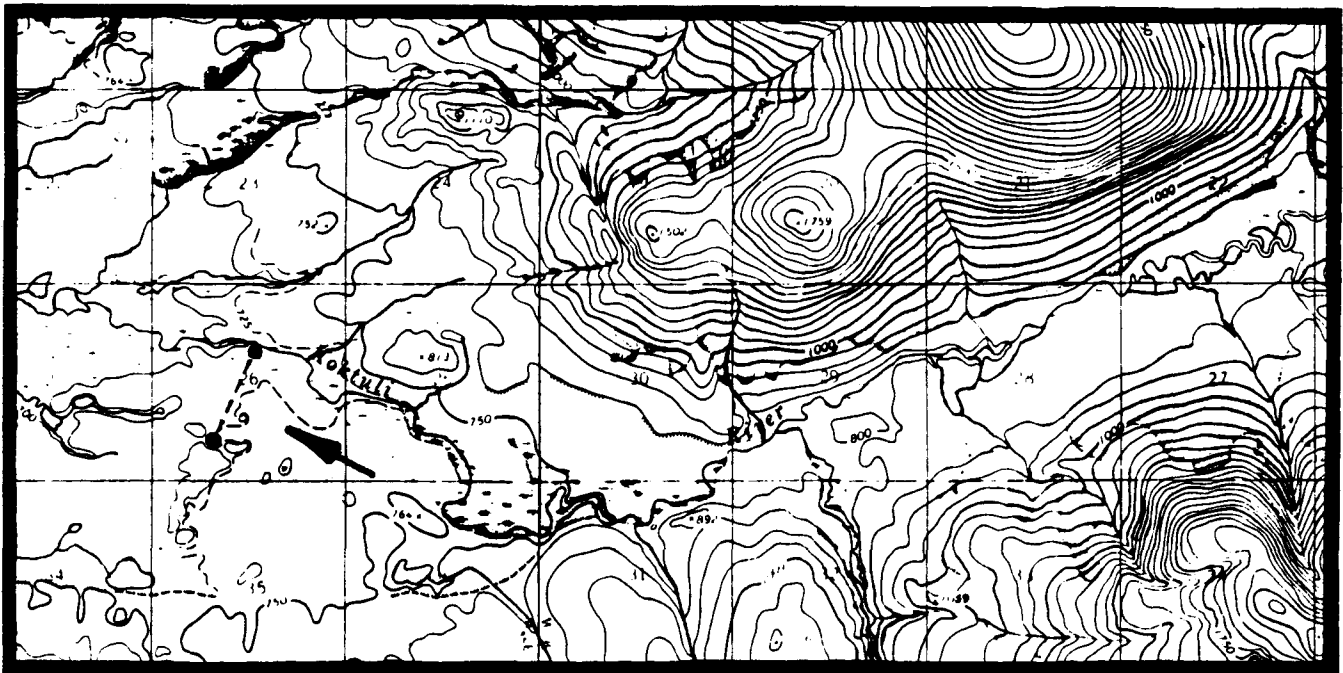
Legal Description: The sites and access trail are located within Section 26, Township 4S, Range 37W, Seward Meridian.

Acreage: A 5 acre campsite on the Koktuli River, a 2 acre campsite on the north bank of an unnamed lake, and a 25-foot wide access trail between campsites.

Purpose: For use as a campsite, a floatplane tie-up site, an access trail from an unnamed lake to Koktuli River, and access for fishing, hunting, and recreational floaters.

Source: Dick Russell, ADF&G, November 22, 1982

Map:



ILIAMNA D-7



ILIAMNA R-64  
(Koktuli River)

General Location: The site is located at the confluence of the north and south forks of the Koktuli River.

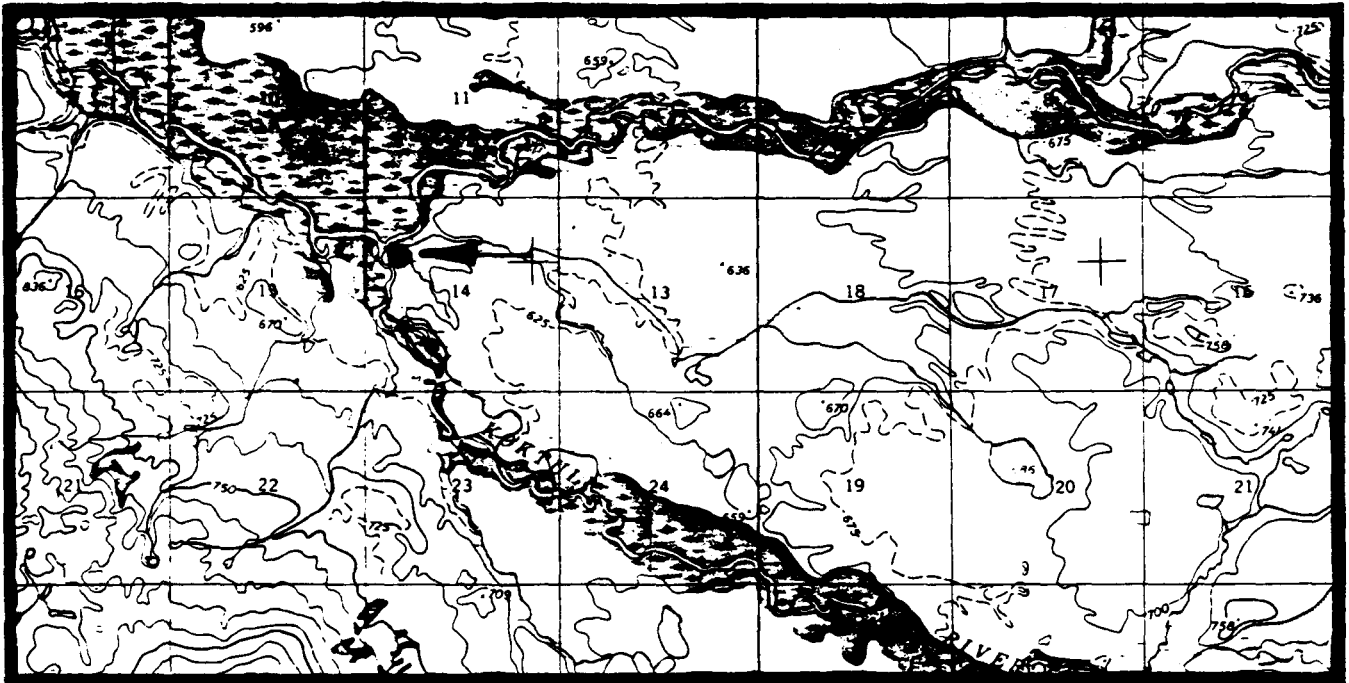
Legal Description: The site is located within the NW¼ of Section 14, Township 4S, Range 38W, Seward Meridian.

Acreage: 5 acres

Purpose: For use as a campsite and access for river floaters, fishermen and hunters.

Source: Dick Russell, ADF&G, November 22, 1982

Map:



ILIAMNA D-8

TABLE 42.  
RECREATIONAL ACCESS SITES  
DILLINGHAM QUADRANGLE

<u>NUMBER</u>	<u>SITE NAME</u>	<u>CONTACT</u>
R-1	Cusack's Barge	Mark McNay
R-2	Alagnak River	Dick Russell
R-3	Kvichak River	Dick Russell
R-4	Iowithla River	Dick Russell
R-5	Nushagak River	Dick Russell
R-6	Wood River	Dick Russell
R-7	Snake River	Ken Taylor
R-8	Nushagak River	Ken Taylor
R-9	Iowithla River	Ken Taylor
R-10	Muklung River	Ken Taylor
R-11	Agulowok River	Dick Russell
R-12	River Bay	Dick Russell
R-13	Lynx Lake	Dick Russell
R-14	An unnamed lake	Dick Russell
R-15	Mulchatna River	Dick Russell
R-16	Okstukuk Lake	Dick Russell
R-17	Kokwok River	Ken Taylor
R-18	Agulupak River	Dick Russell
R-19	Kokwok River	Ken Taylor
R-20	Koktuli River	Dick Russell
R-21	Koktuli River	Dick Russell
R-22	Stuyahok River	Dick Taylor
R-23	Stuyahok River	Dick Russell
R-24	Napotoli Creek	Dick Russell
R-25	Nuyakuk River	Dick Russell
R-26	Tikchik Lake	Dick Russell



**DILLINGHAM R-1**  
**(Cusack's Barge)**

General Location: The site is located on the Alagnak River.

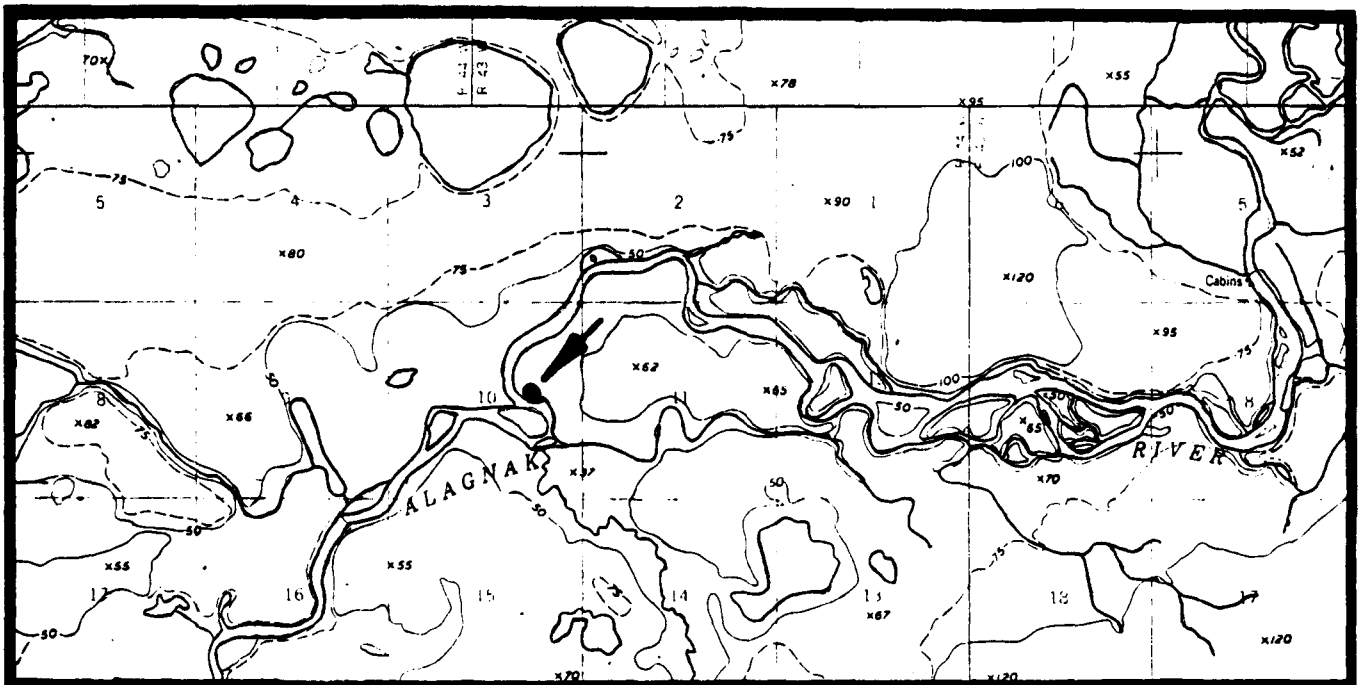
Legal Description: The site is located within Section 10, Township 13S, Range 44W, Seward Meridian.

**Acreage: 3 acres**

Purpose: For use as a gravel bar landing area, a floatplane tie-up area, and a pick-up point for hunters, fishermen, and other recreationists floating the Alagnak River.

Source: Mark McNay, ADF&G, April 5, 1983

Map:



DILLINGHAM A-2

DILLINGHAM R-2  
(Alagnak River)

General Location: The Alagnak River heads at Kukaklek Lake and flows SW for 64 miles into the Kvichak River.

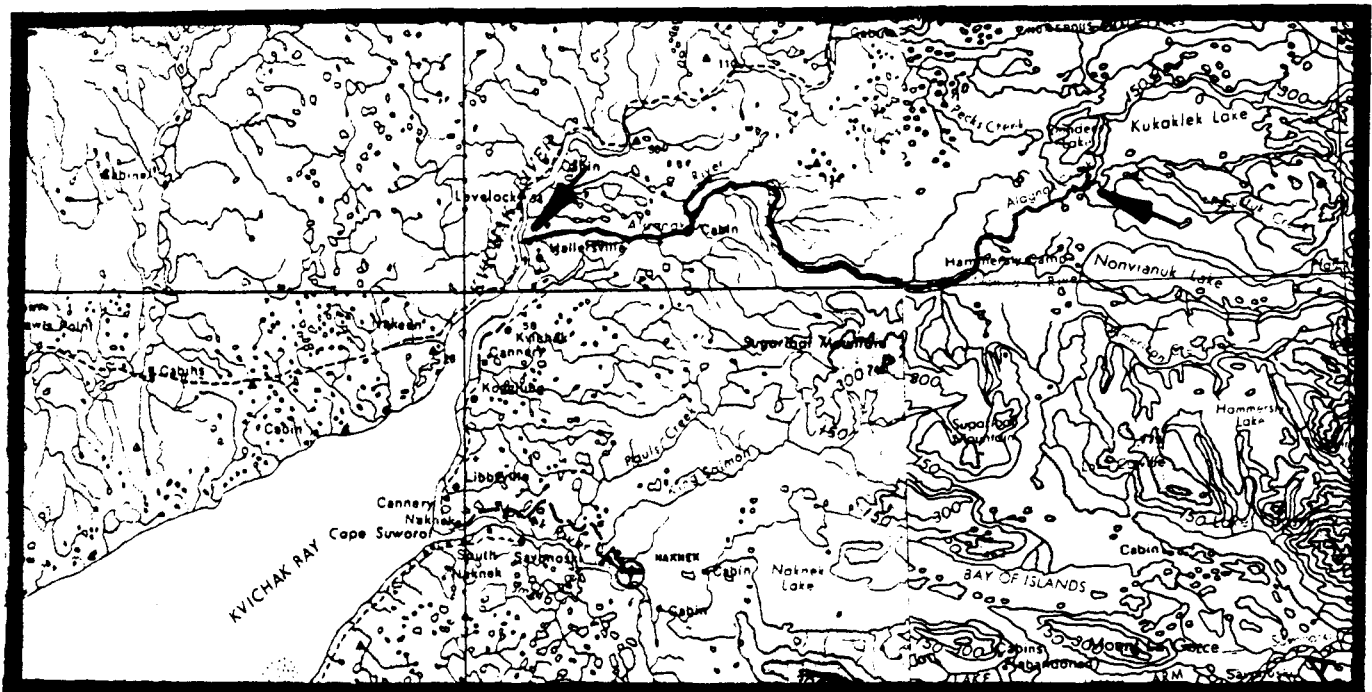
Legal Description: An easement should be maintained from the mouth of the Alagnak River (59°00'N, 156°53'W) up to Kukaklek Lake.

Acreage: 25-foot wide streamside easement

Purpose: Recreational access.

Source: Dick Russell, ADF&G, November 22, 1982

Map:



BRISTOL BAY & KODIAK 1:1,000,000

DILLINGHAM R-3  
(Kvichak River)

General Location: The Kvichak River heads in Iliamna Lake and flows SW for 50 miles to Kvichak Bay.

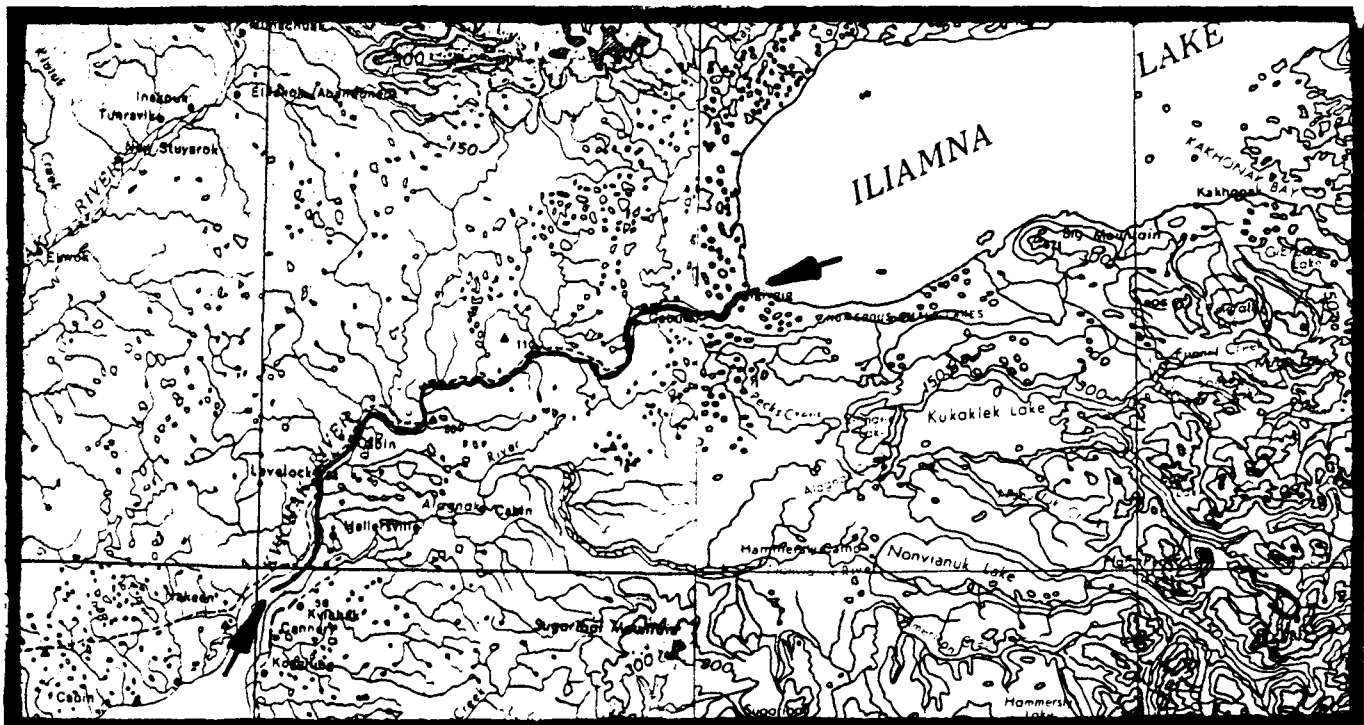
Legal Description: An easement should be maintained from the mouth of the Kvichak River (58°52'N, 157°03'W) up to its headwaters in Iliamna Lake.

Acreage: 25-foot wide streamside easement

Purpose: Recreational access.

Source: Dick Russell, ADF&G, November 22, 1982

Map:



BRISTOL BAY & KODIAK 1:1,000,000

DILLINGHAM R-4  
(Iowithla River)

General Location: The site is located above the mouth of the Iowithla River before it runs into the Nushagak River.

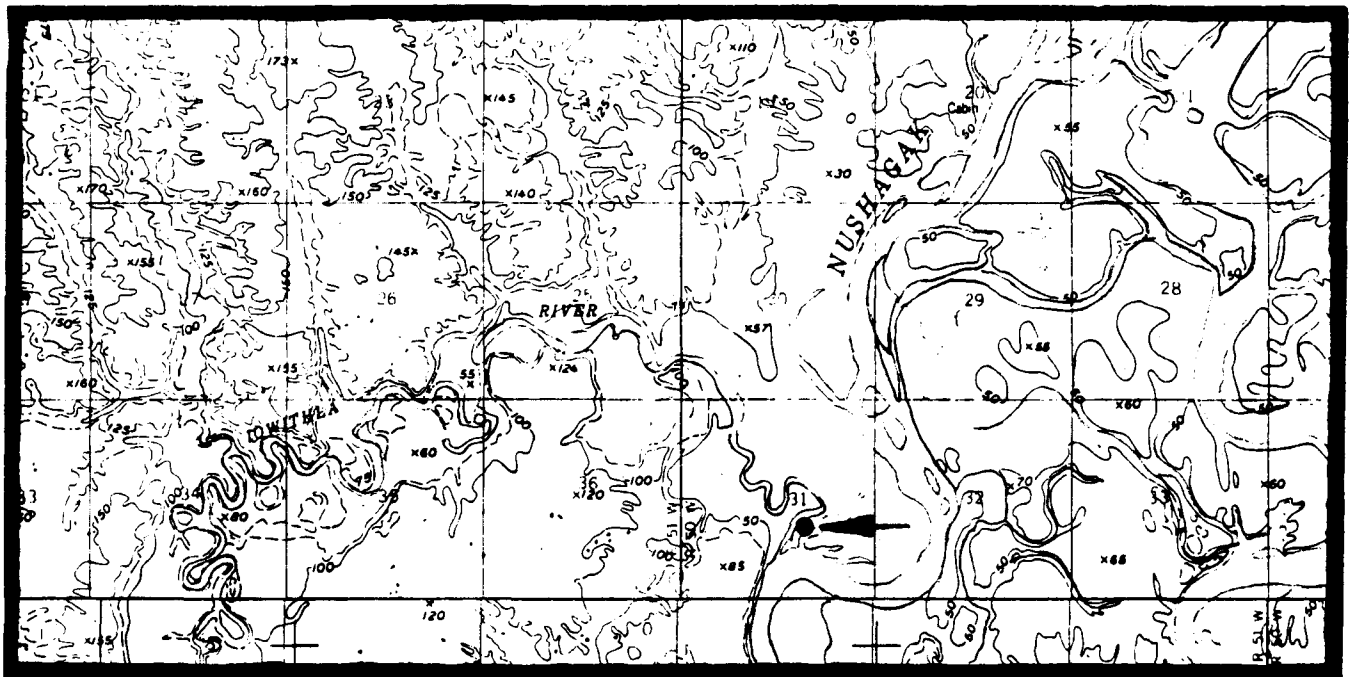
Legal Description: The site is located within the S½ of Section 31, Township 12S, Range 50W, Seward Meridian.

Acreage: 5 acres

Purpose: For use as a campsite, a floatplane tie-up site, and access to king salmon fishing, particularly for visitors from Anchorage.

Source: Dick Russell, ADF&G, November 22, 1982

Map:



DILLINGHAM A-5

DILLINGHAM R-5  
(Nushagak River)

General Location: The Nushagak River flows SW for 242 miles to the head of Nushagak Bay at Grassy Island, 3 miles S of Dillingham.

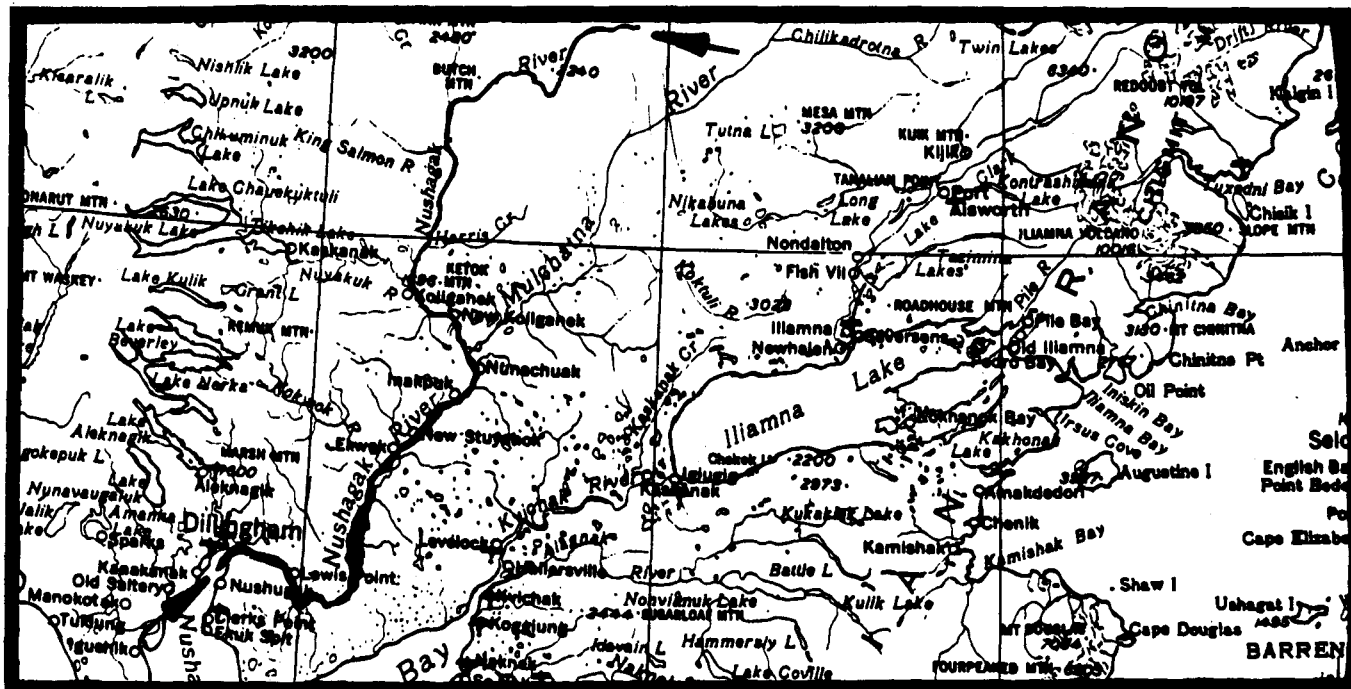
Legal Description: An easement should be maintained from the mouth of the Nushagak River (59°03'N, 158°23'W) up to its headwaters (60°35'N, 156°06'W).

Acreage: 25-foot wide streamside easement

Purpose: Recreational access.

Source: Dick Russell, ADF&G, November 22, 1982

Map:



ALASKA SERIES E



DILLINGHAM R-6  
(Wood River)

General Location: Wood River heads in Aleknagik Lake and flows SSE for 20 miles to the Nushagak River just NE of Dillingham.

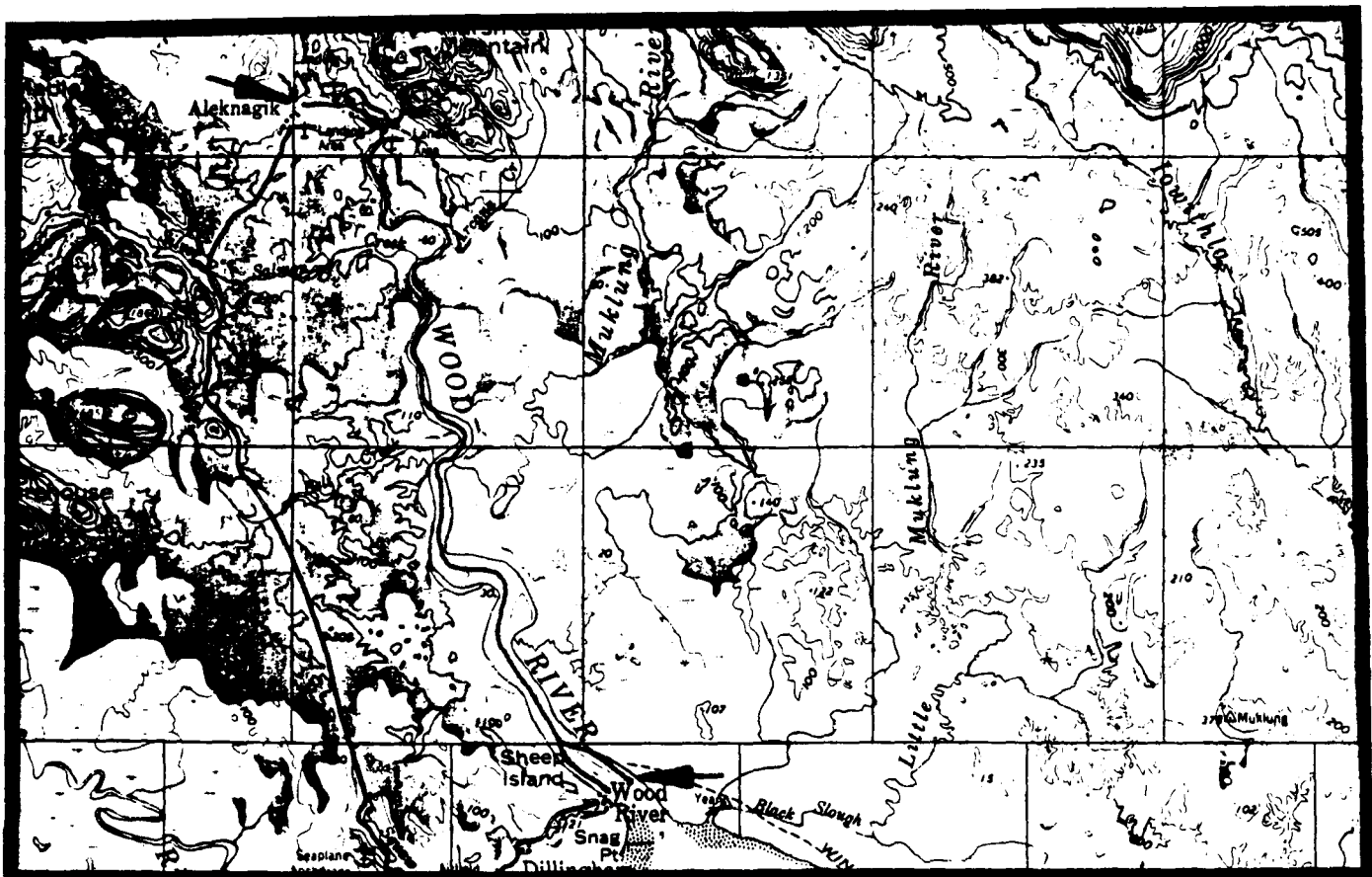
Legal Description: An easement should be maintained from the mouth of Wood River ( $59^{\circ}03'N$ ,  $158^{\circ}25'W$ ) up to its headwaters in Aleknagik Lake.

Acreage: 25-foot wide streamside easement

Purpose: Recreational access.

Source: Dick Russell, ADF&G, November 22, 1982

Map:



DILLINGHAM

DILLINGHAM R-7  
(Snake River)

General Location: The site is located near the outlet of Lake Nunavaugaluk.

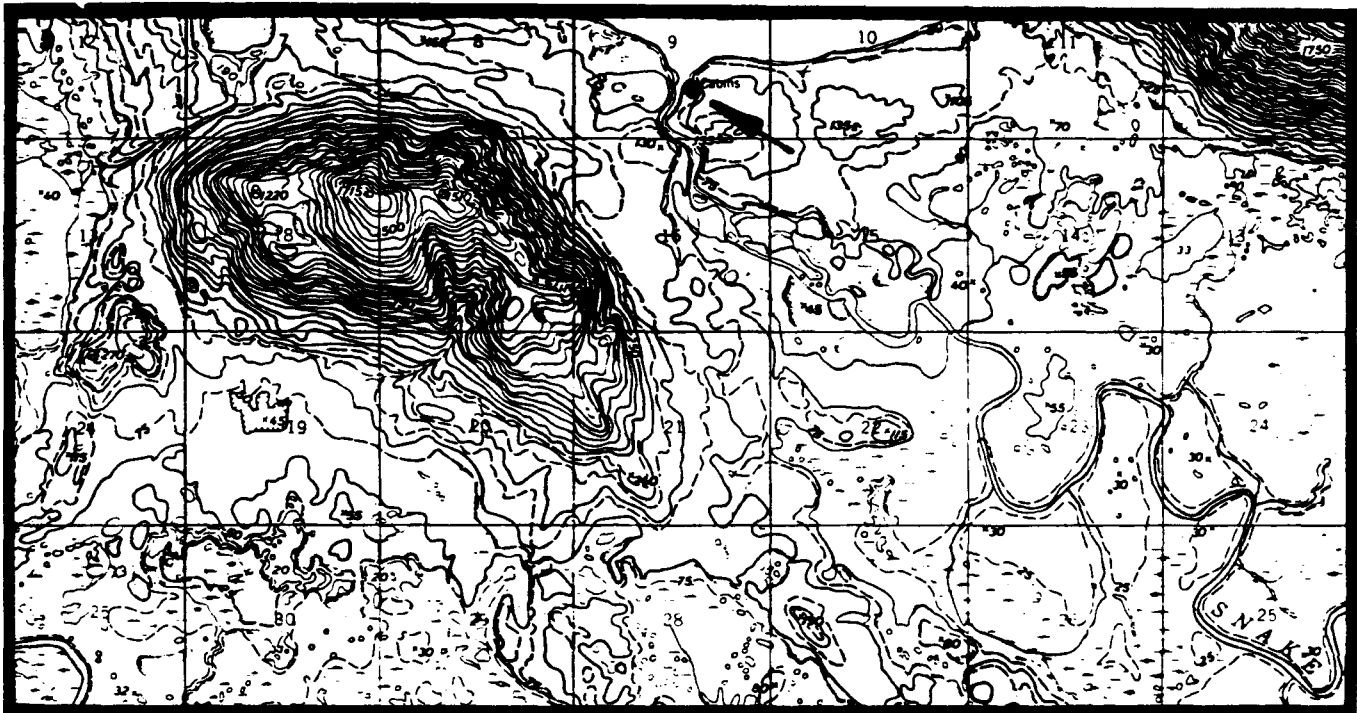
Legal Description: The site is located within Section 9, Township 12S, Range 57W, Seward Meridian.

Acreage: 5 acres

Purpose: For use as a campsite, a floatplane tie-up area and access for float trips and some hunters.

Source: Ken Taylor, ADF&G, April 12, 1983

Map:



DILLINGHAM A-8

DILLINGHAM R-8  
(Nushagak River)

General Location: The site is located near the mouth of Koklong Creek.

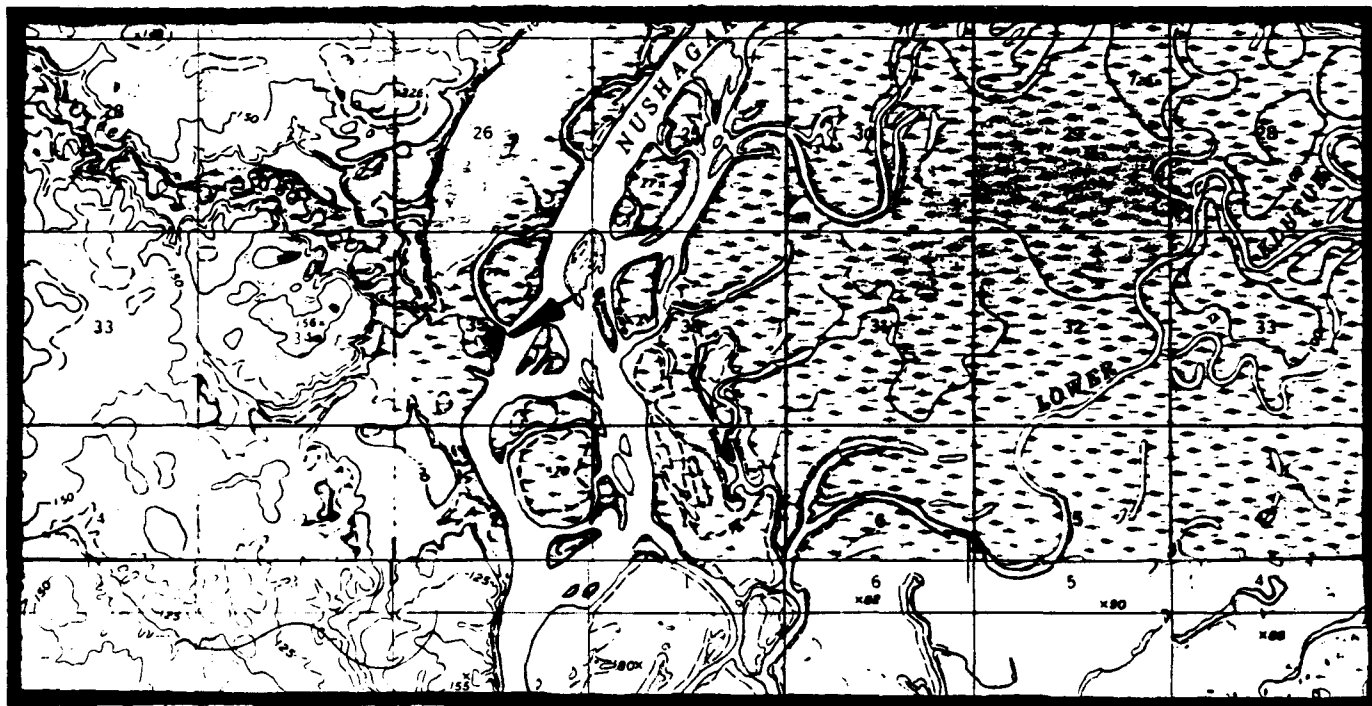
Legal Description: The site is located within Section 35, Township 10S, Range 50W, Seward Meridian.

Acreage: 5 acres

Purpose: For use as a campsite, a floatplane tie-up area, and access to fishing and hunting.

Source: Ken Taylor, ADF&G, April 12, 1983

Map:



DILLINGHAM A-5, B-5

DILLINGHAM R-9  
(Iowithla River)

General Location: The site is located on the Iowithla River near Muklung Hills.

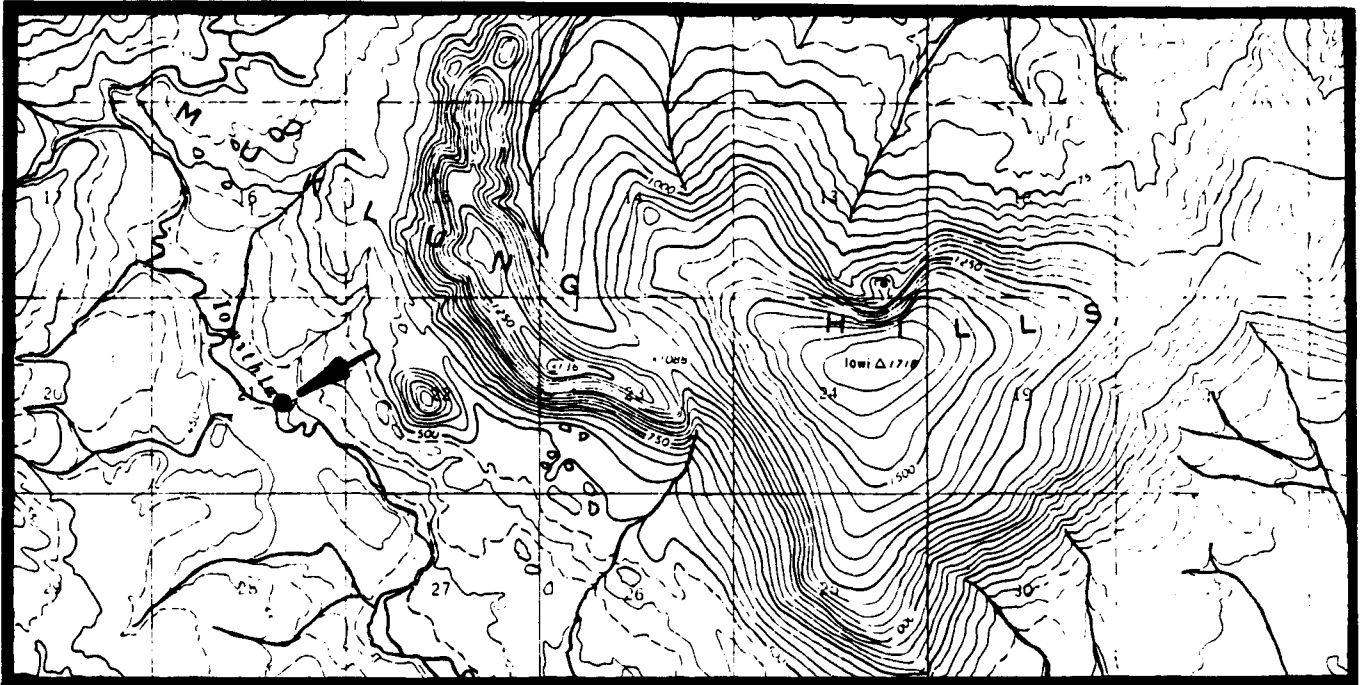
Legal Description: The site is located within Section 21, Township 10S, Range 53W, Seward Meridian.

Acreage: 5 acres

Purpose: For use as a campsite, and access to fishing, hunting, backpacking, and floating.

Source: Ken Taylor, ADF&G, April 12, 1983

Map:



DILLINGHAM B-6

DILLINGHAM R-10  
(Muklung River)

General Location: The site is located on an unnamed lake north or east of the Muklung River which is NE of Aleknagik.

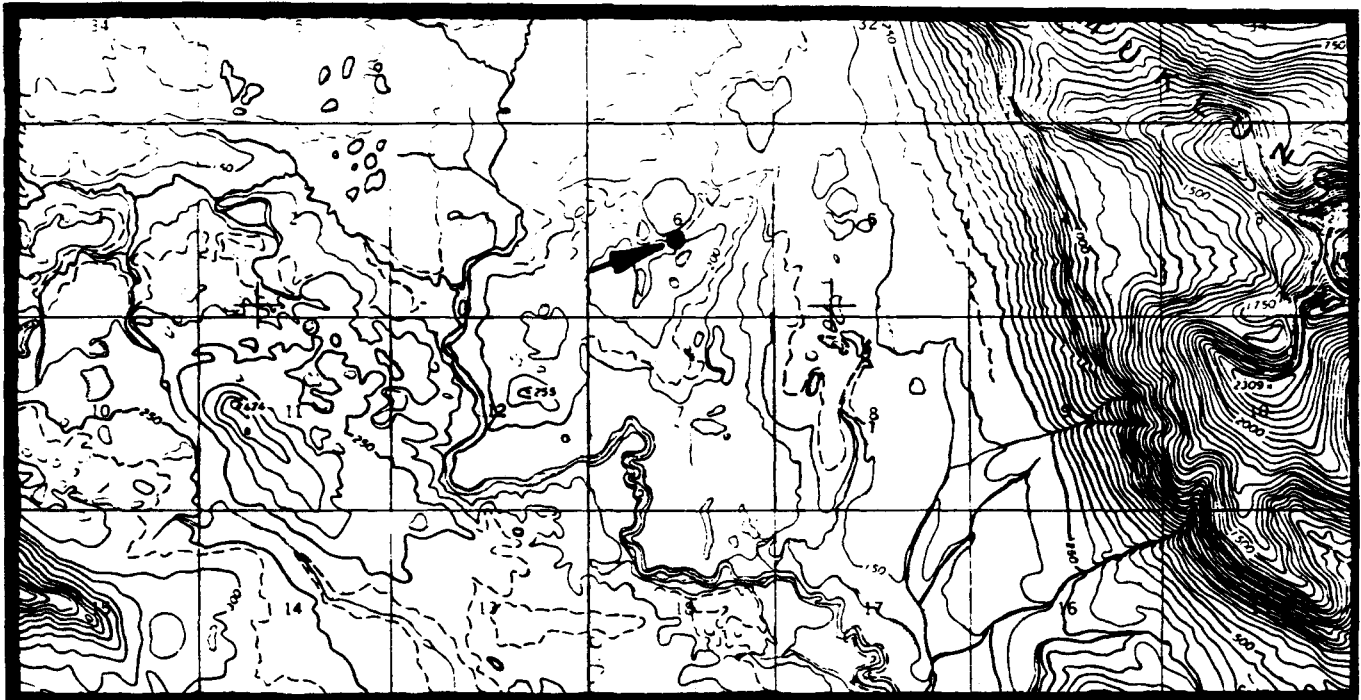
Legal Description: The site is located within Section 6, Township 10S, Range 54W, Seward Meridian.

Acreage: 5 acres

Purpose: For use as a campsite, a floatplane tie-up area, and access to fishing, hunting, backpacking, and berry picking.

Source: Ken Taylor, ADF&G, April 12, 1983

Map:



DILLINGHAM B-7

DILLINGHAM R-11  
(Agulowok River)

General Location: The site is located near the mouth of the Agulowok River.

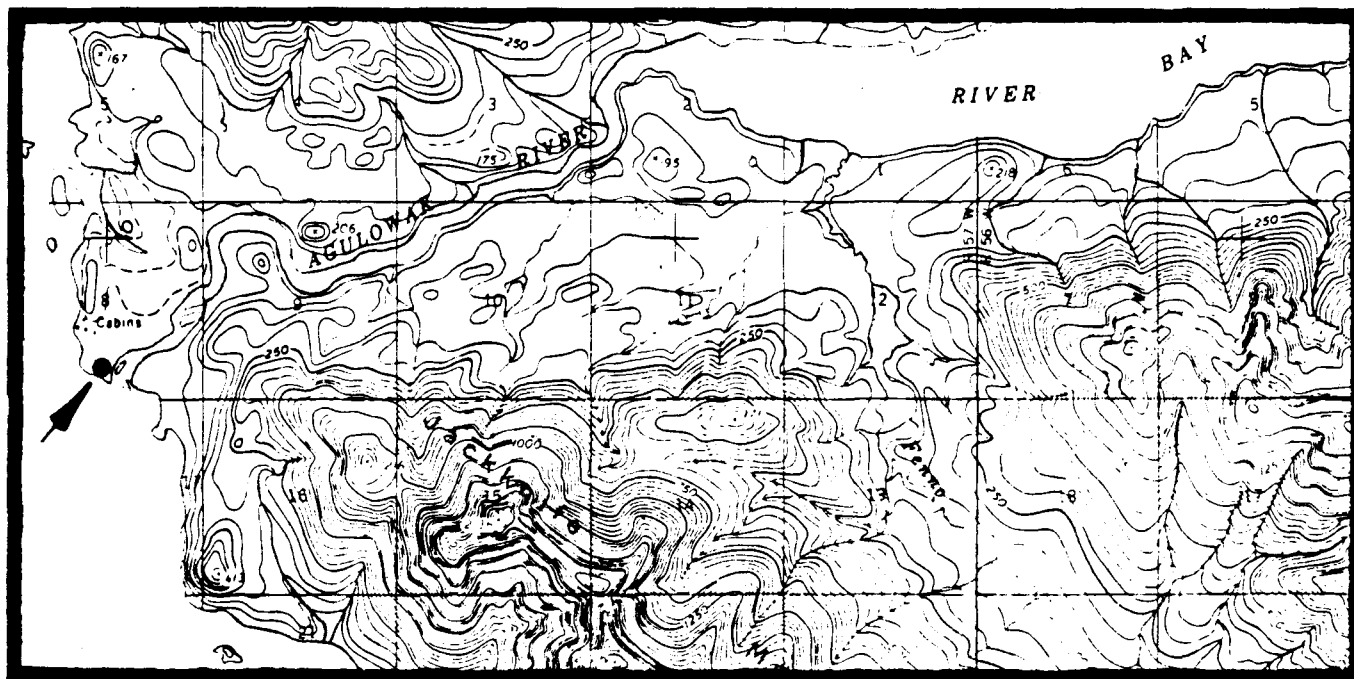
Legal Description: The site is located within Section 8, Township 9S, Range 57W, Seward Meridian.

Acreage: 5 acres

Purpose: For use as a campsite, a floatplane and boat tie-up area, and access to recreational fishing and boating.

Source: Dick Russell, ADF&G, November 22, 1982

Map:



DILLINGHAM B-8

DILLINGHAM R-12  
(River Bay)

General Location: The site is located just above the inlet to the Agulowok River on the north side of River Bay, and west of some established lodges.

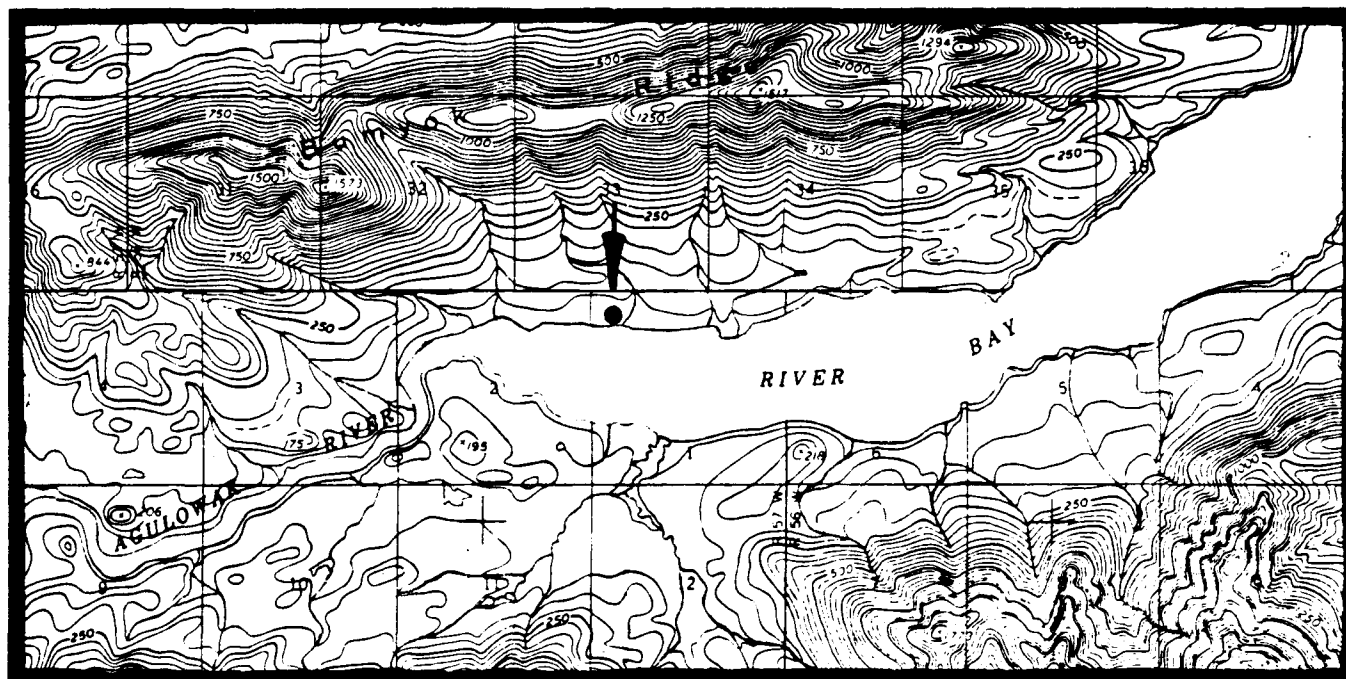
Legal Description: The site is located within the NW $\frac{1}{4}$  of Section 1, Township 9S, Range 57W, Seward Meridian.

Acreage: 5 acres

Purpose: For use as a campsite, a floatplane and boat tie-up area, and access to recreational fishing and boating.

Source: Dick Russell, ADF&G, November 22, 1982

Map:



DILLINGHAM B-8

DILLINGHAM R-13  
(Lynx Lake)

General Location: The site is located on the northwest end of Lynx Lake.

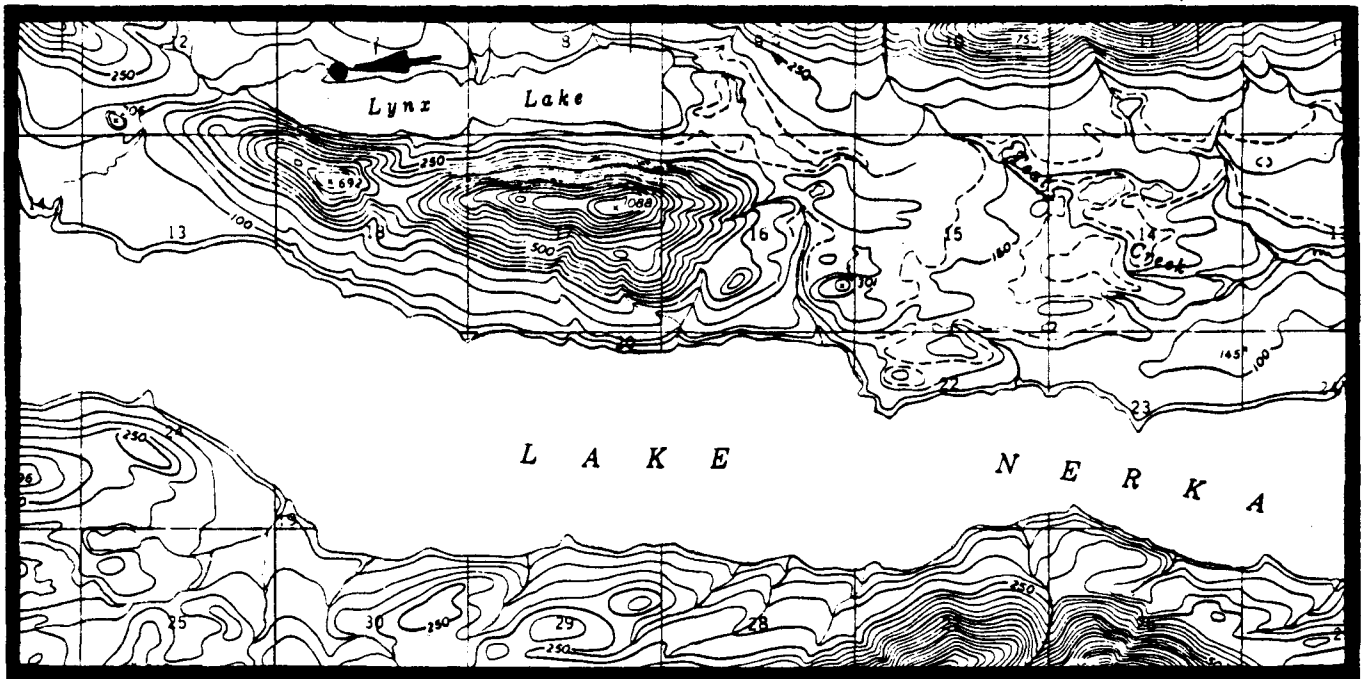
Legal Description: The site is located within the SW $\frac{1}{4}$  of Section 7, Township 8S, Range 56W, Seward Meridian.

Acreage: 5 acres

Purpose: For use as a campsite, an access point for floatplanes, and camping and fishing access.

Source: Dick Russell, ADF&G, November 22, 1982

Map:



DILLINGHAM B-8



**DILLINGHAM R-14**  
(An unnamed lake)

General Location: The site is located on the west bank of an unnamed lake, south of Stuyahok River, where it enters an unnamed creek.

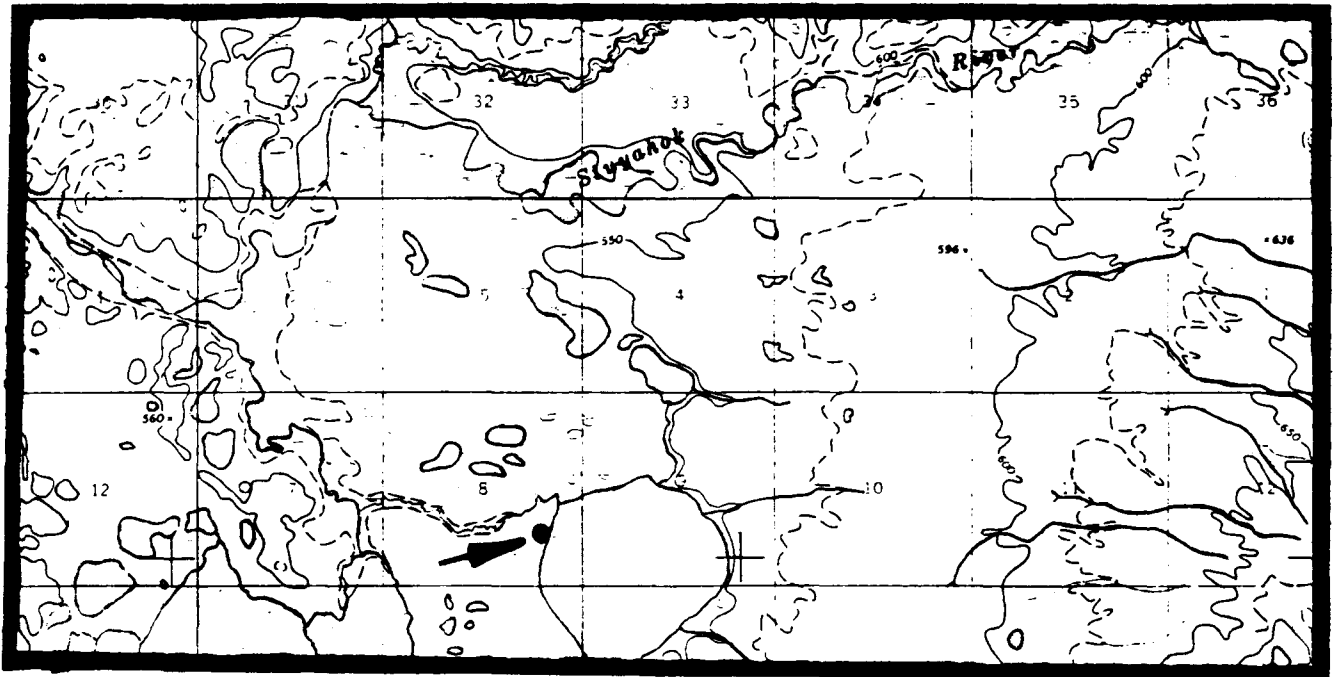
Legal Description: The site is located within the SE $\frac{1}{4}$  of Section 8, Township 6S, Range 40W, Seward Meridian.

Acreage: 5 acres

Purpose: For use as a campsite, a floatplane tie-up site, and a put-in point for Stuyahok River.

Source: Dick Russell, ADF&G, November 22, 1982

Map:



**DILLINGHAM C-1**

DILLINGHAM R-15  
(Mulchatna River)

General Location: The Mulchatna River heads at Turquoise Lake and flows SW for 160 miles to the Nushagak River.

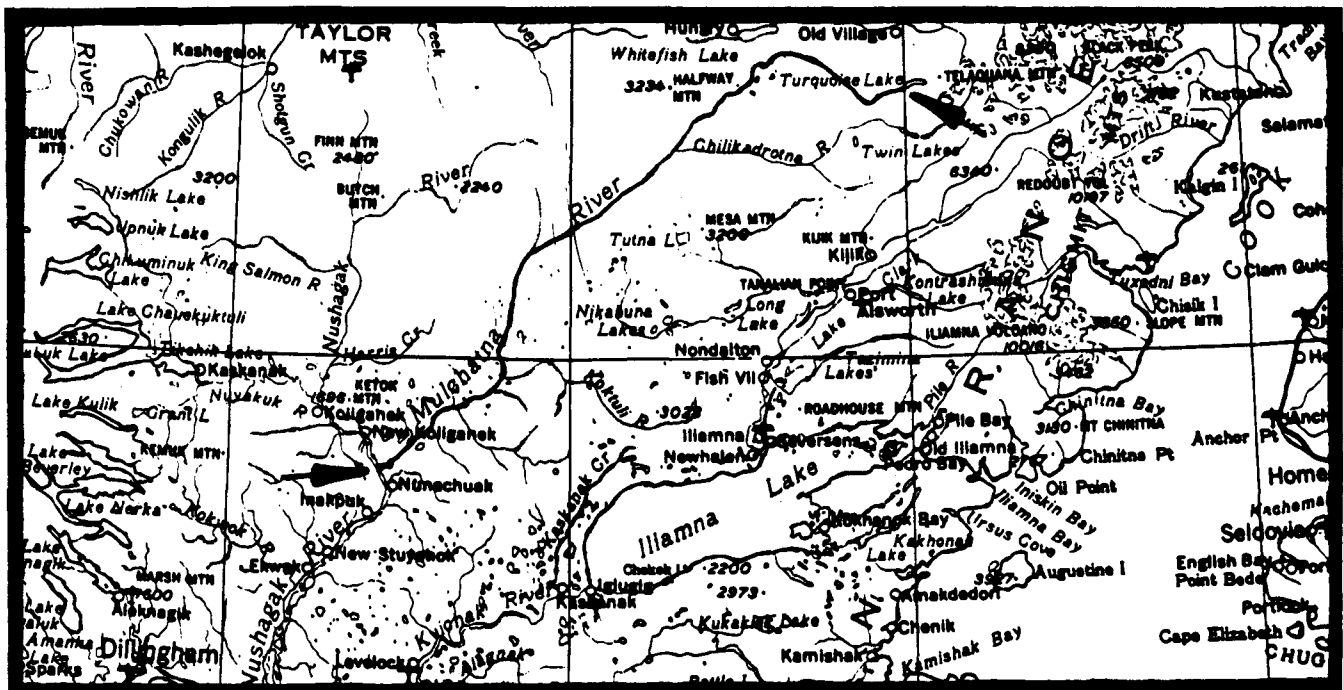
Legal Description: An easement should be maintained from the mouth of the Mulchatna River (59°40'N, 157°07'W) upstream to Turquoise Lake.

Acreage: 25-foot wide streamside easement

Purpose: Recreational access.

Source: Dick Russell, ADF&G, November 22, 1982

Map:



ALASKA SERIES E

**DILLINGHAM R-16**  
(Okstukuk Lake)

General Location: The site is located near the outlet of Okstukuk Lake.

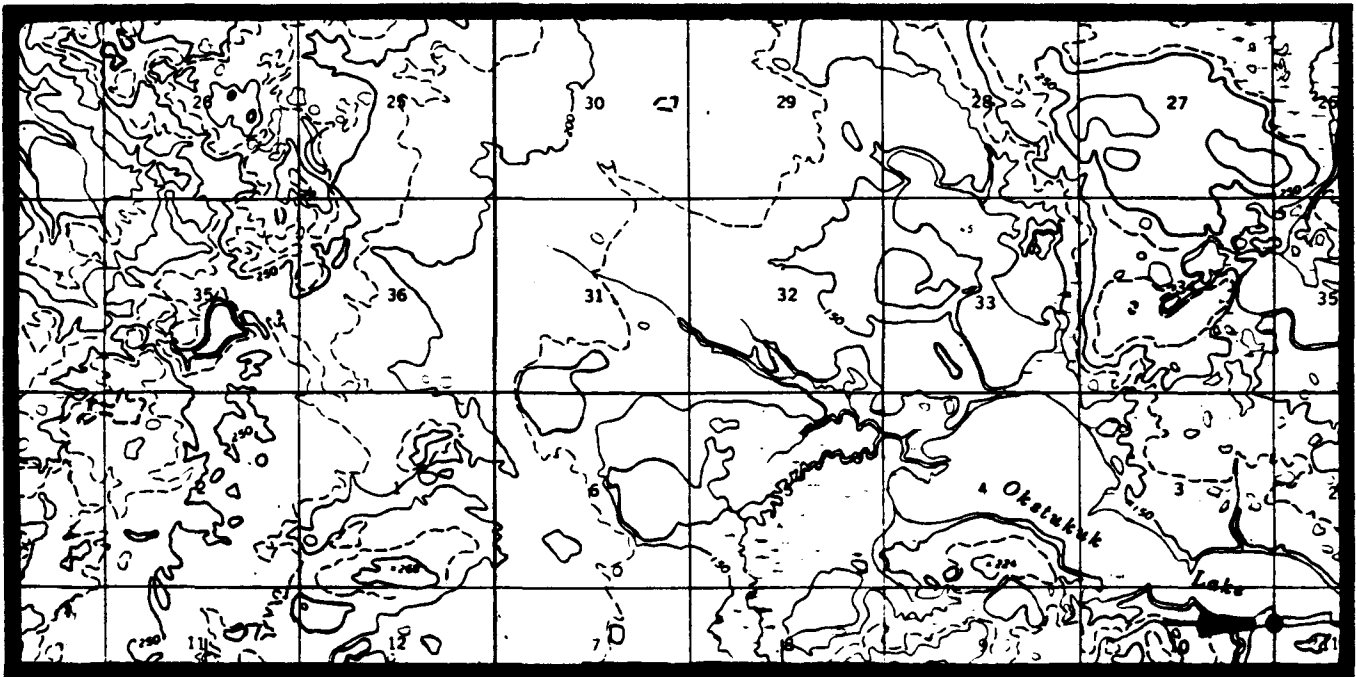
Legal Description: The site is located within Sections 10 and 11, Township 8S, Range 53W, Seward Meridian.

Acreage: 5 acres

Purpose: For use as a campsite, a floatplane tie-up point, and access for recreational fishermen, hunters, and boaters.

Source: Dick Russell, ADF&G, November 22, 1982

Map:



DILLINGHAM C-7

DILLINGHAM R-17  
(Kokwok River)

General Location: The site is located at the outlet of an unnamed lake north of Okstukuk Lake.

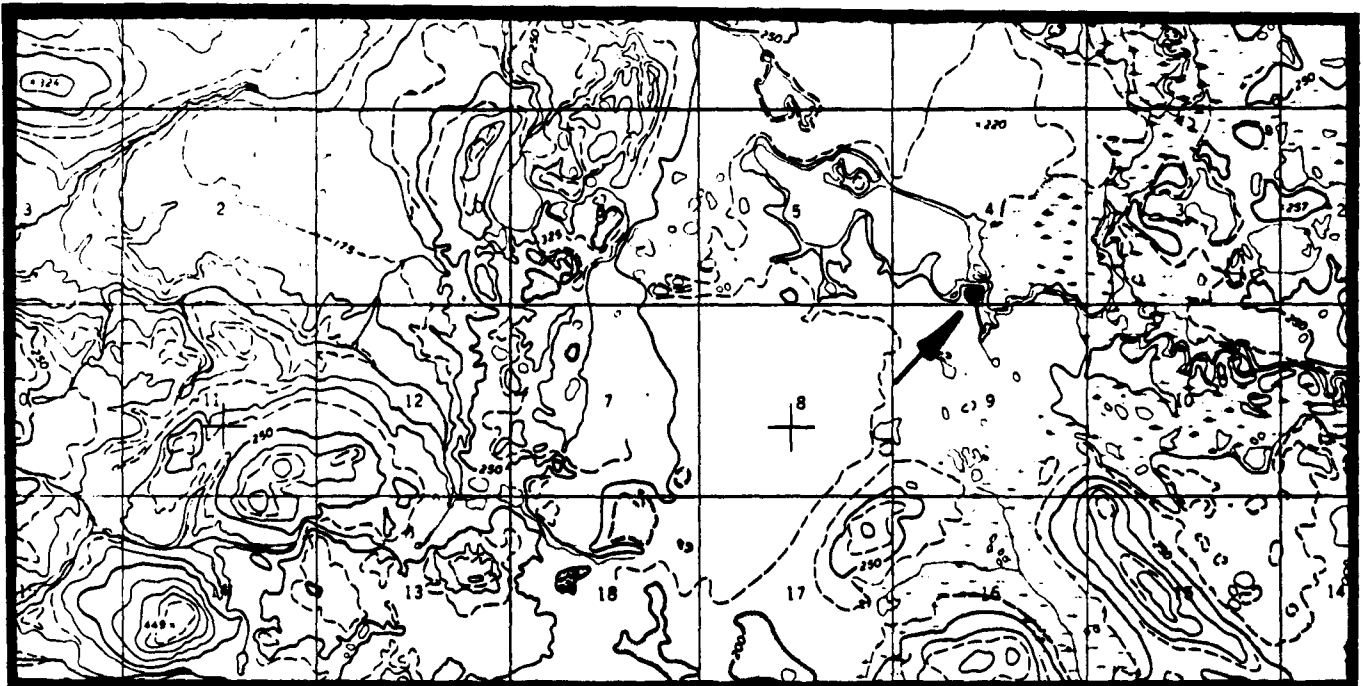
Legal Description: The site is located within Section 4, Township 7S, Range 53 W, Seward Meridian.

Acreage: 5 acres

Purpose: For use as a campsite, a floatplane tie-up area, and access to fishing, hunting, backpacking, and berry picking.

Source: Ken Taylor, ADF&G, April 12, 1983

Map:



DILLINGHAM C-7

DILLINGHAM R-18  
(Agulupak River)

General Location: The site is located on the Agulupak River near its outlet into Lake Nerka.

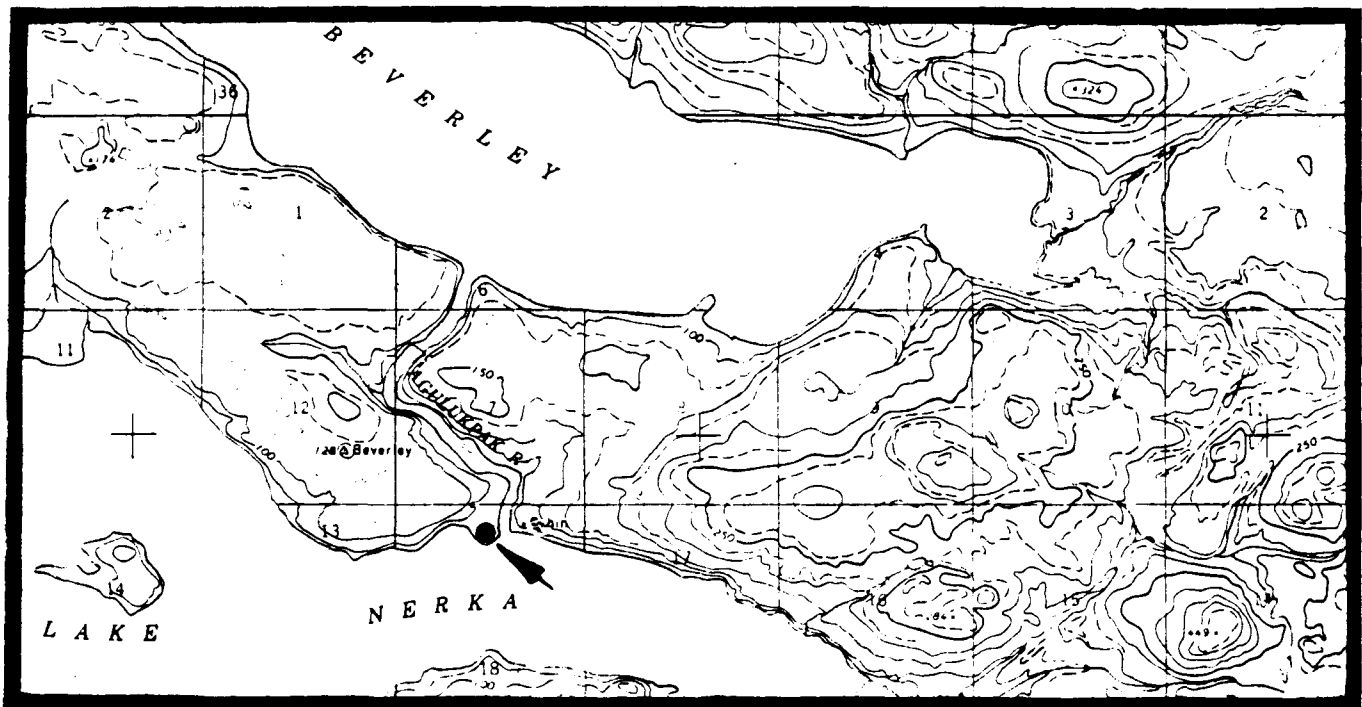
Legal Description: The site is located within Section 18, Township 7S, Range 54W, Seward Meridian.

Acreage: 5 acres

Purpose: For use as a campsite, a floatplane tie-up point, and access to recreational fishing and floating.

Source: Dick Russell, ADF&G, November 22, 1982

Map:



DILLINGHAM C-7

DILLINGHAM R-19  
(Kokwok River)

General Location: The site is located near the outlet of an unnamed lake near Kokwok River and west of Kemuk Mountain.

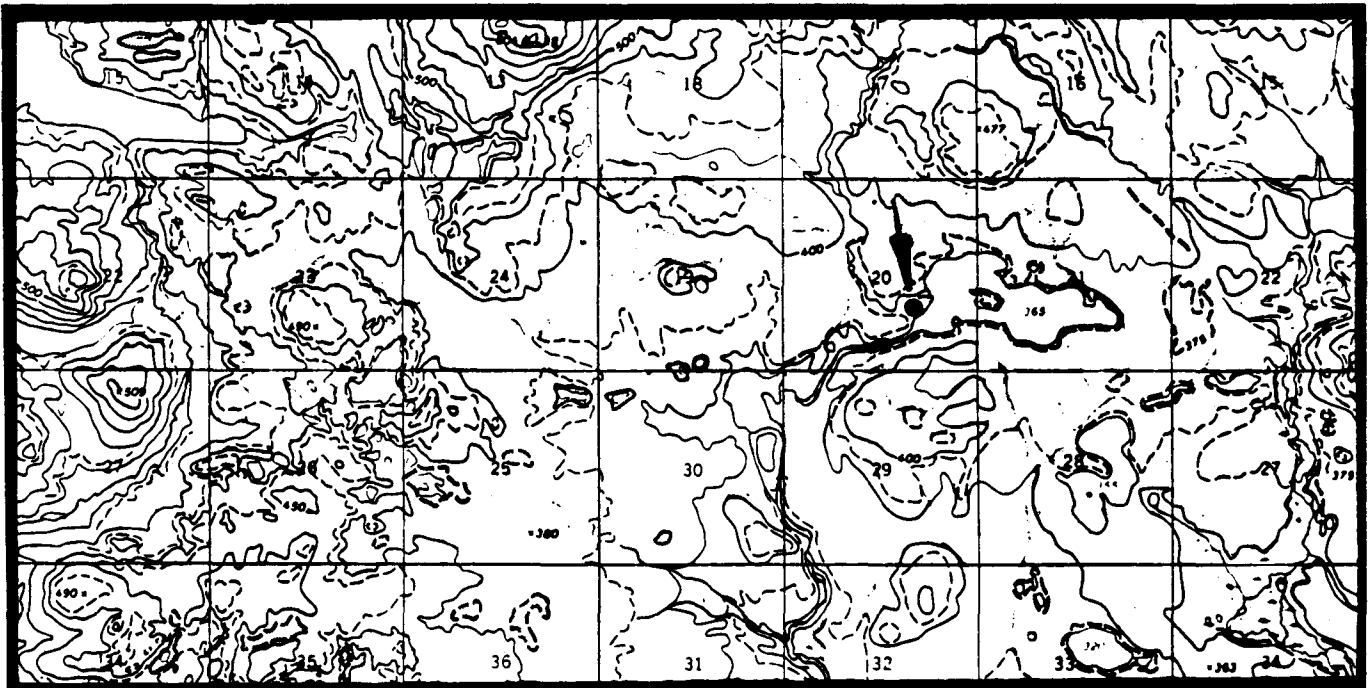
Legal Description: The site is located within Section 20, Township 5S, Range 53W, Seward Meridian.

Acreage: 5 acres

Purpose: For use as a campsite, a floatplane tie-up area, and access to fishing, hunting, and berry picking.

Source: Ken Taylor, ADF&G, April 12, 1983

Map:



DILLINGHAM C-7

**DILLINGHAM R-20**  
**(Koktuli River)**

General Location: The site is located at the confluence of the Swan and Koktuli rivers.

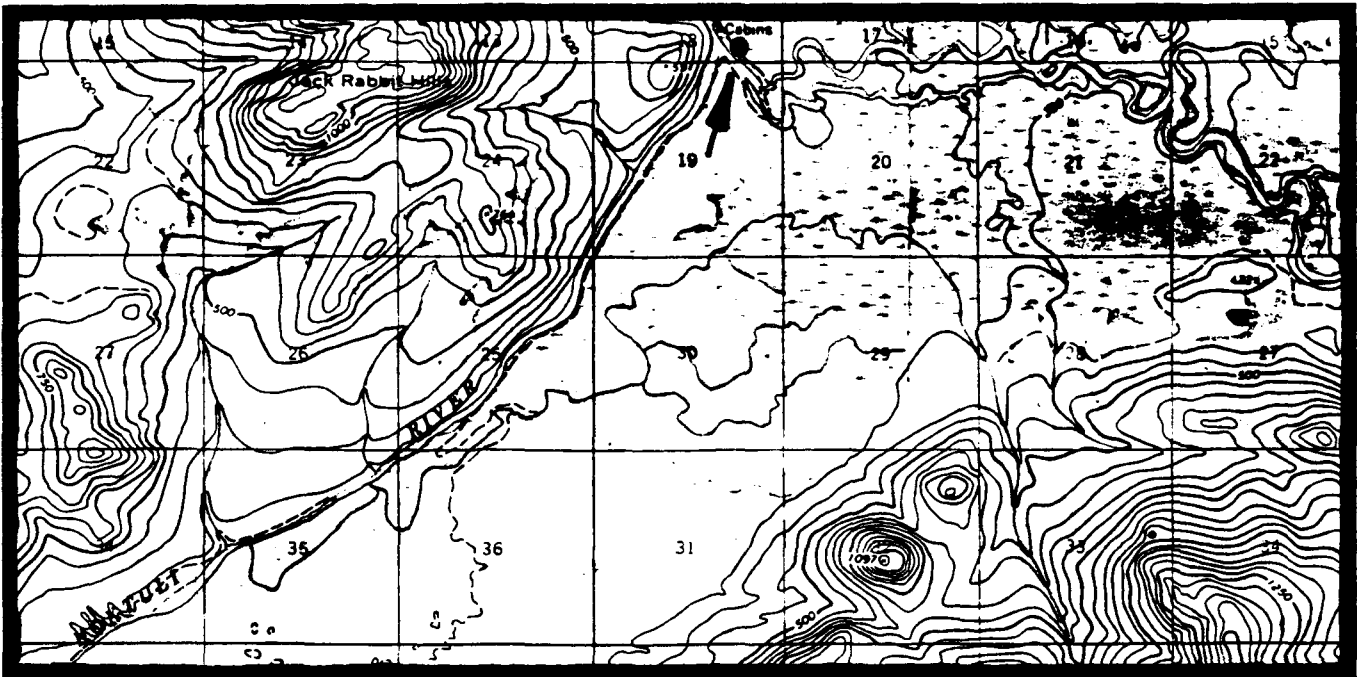
Legal Description: The site is located within the SE $\frac{1}{4}$  of Section 18, Township 2S, Range 40W, Seward Meridian.

Acreage: 5 acres

Purpose: For use as a campsite and access for general recreation uses.

Source: Dick Russell, ADF&G, November 22, 1982

Map:



DILLINGHAM D-1

**DILLINGHAM R-21**  
**(Koktuli River)**

General Location: The site is located at the mouth of the Koktuli River.

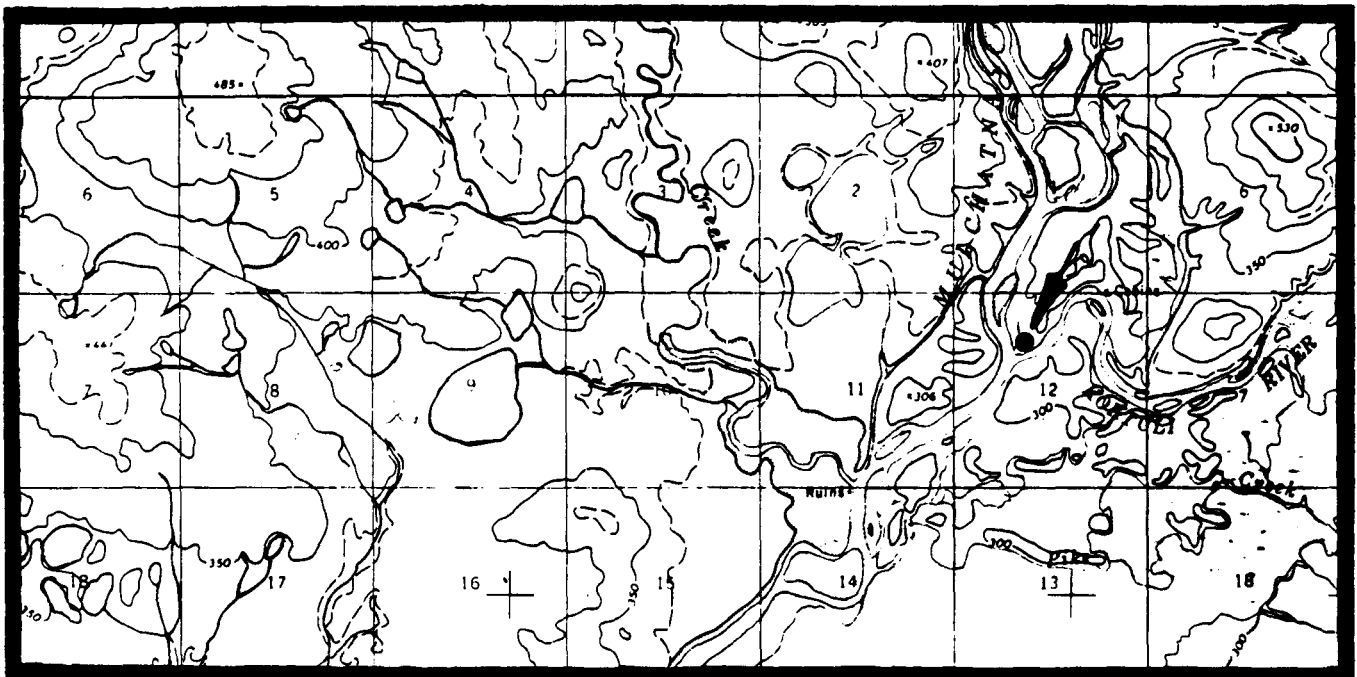
Legal Description: The site is located within the NW $\frac{1}{4}$  of Section 12, Township 3S, Range 42W, Seward Meridian.

Acreage: 5 acres

Purpose: For use as a campsite, a floatplane and boat tie-up area, and access to recreational fishing, hunting, and boating.

Source: Dick Russell, ADF&G, November 22, 1982

Map:



**DILLINGHAM D-2**



DILLINGHAM R-22  
(Stuyahok River)

General Location: The Stuyahok River flows SW for 30 miles to Swan River which flows into the Mulchatna River.

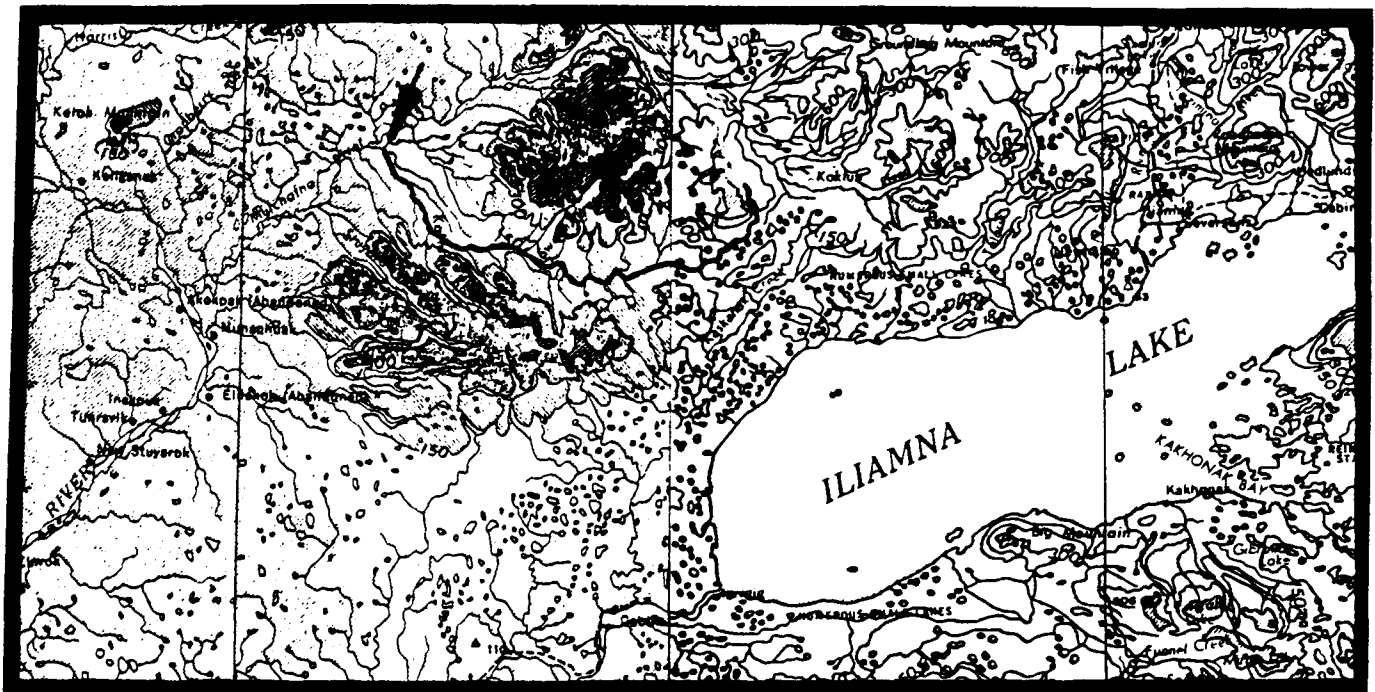
Legal Description: An easement should be maintained from the mouth of the Stuyahok River (located within the NE $\frac{1}{4}$  of Section 17, Township 4S, Range 43W, Seward Meridian) upstream for approximately 50 miles.

Acreage: 25-foot wide streamside easement

Purpose: Recreational access.

Source: Dick Russell, ADF&G, November 22, 1982

Map:



BRISTOL BAY & KODIAK 1:1,000,000

**DILLINGHAM R-23**  
**(Stuyahok River)**

General Location: The site is located at the mouth of the Stuyahok River.

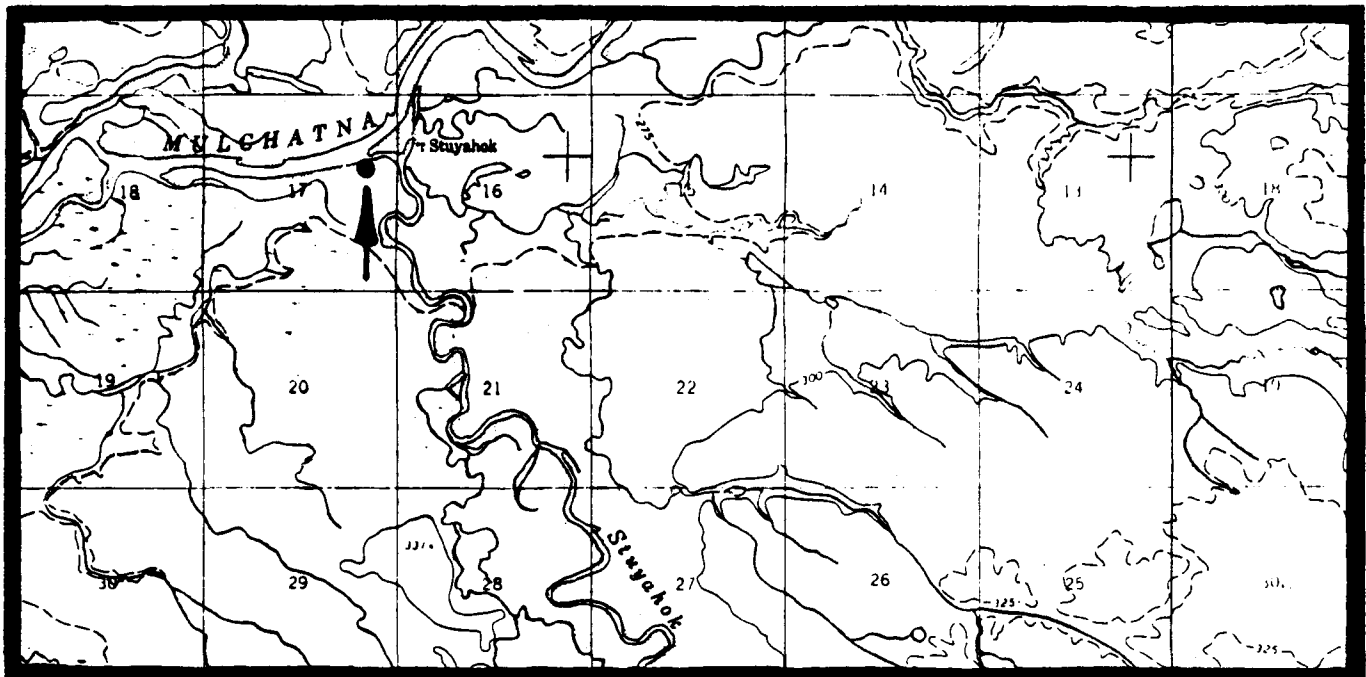
Legal Description: The site is located within the NE $\frac{1}{4}$  of Section 17, Township 4S, Range 43W, Seward Meridian.

Acreage: 5 acres

Purpose: For use as a campsite, a floatplane and boat tie-up area, and access to recreational fishing, hunting, and boating.

Source: Dick Russell, ADF&G, November 22, 1982

Map:



DILLINGHAM D-2

DILLINGHAM R-24  
(Napotoli Creek)

General Location: The site is located at the mouth of Napotoli Creek.

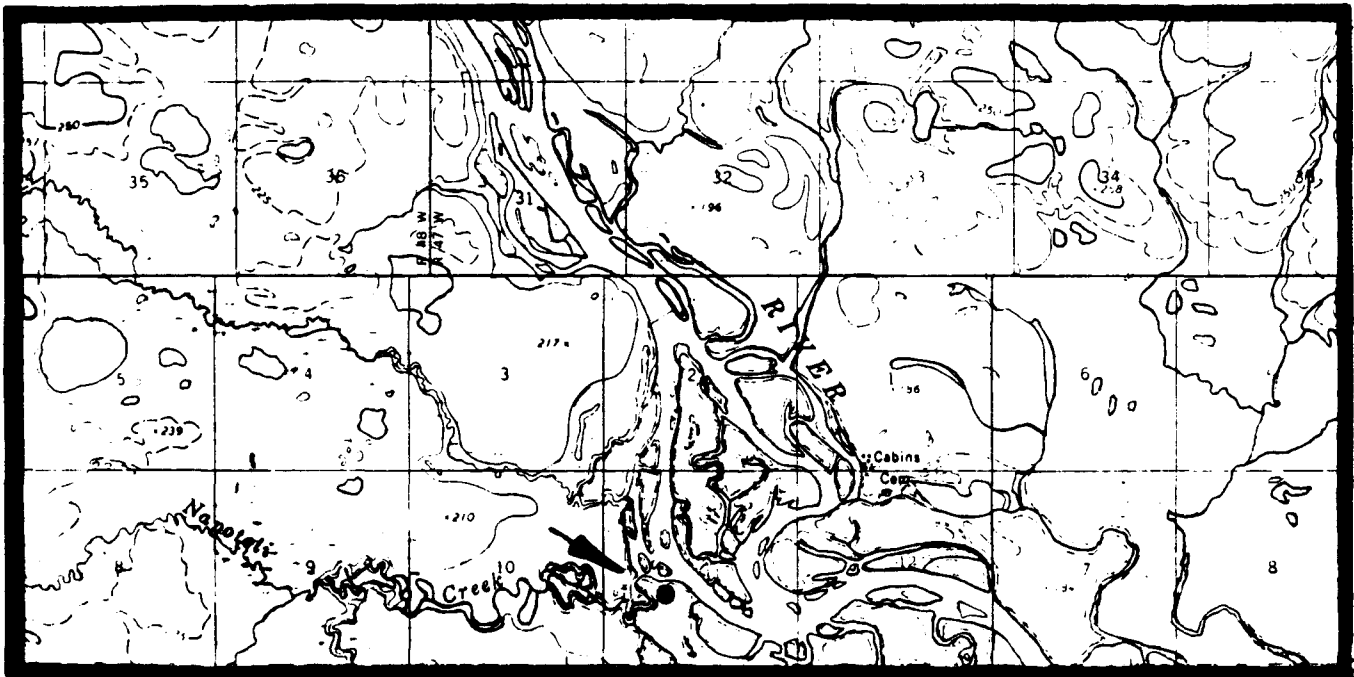
Legal Description: The site is located within the SW $\frac{1}{4}$  of Section 11, Township 5S, Range 48W, Seward Meridian.

Acreage: 5 acres

Purpose: For use as a campsite, a floatplane tie-up site, and access to recreational use areas (especially for fishing and boating).

Source: Dick Russell, ADF&G, November 22, 1982

Map:



DILLINGHAM D-4

**DILLINGHAM R-25**  
**(Nuyakuk River)**

General Location: The site is located below the Nuyakuk River rapids.

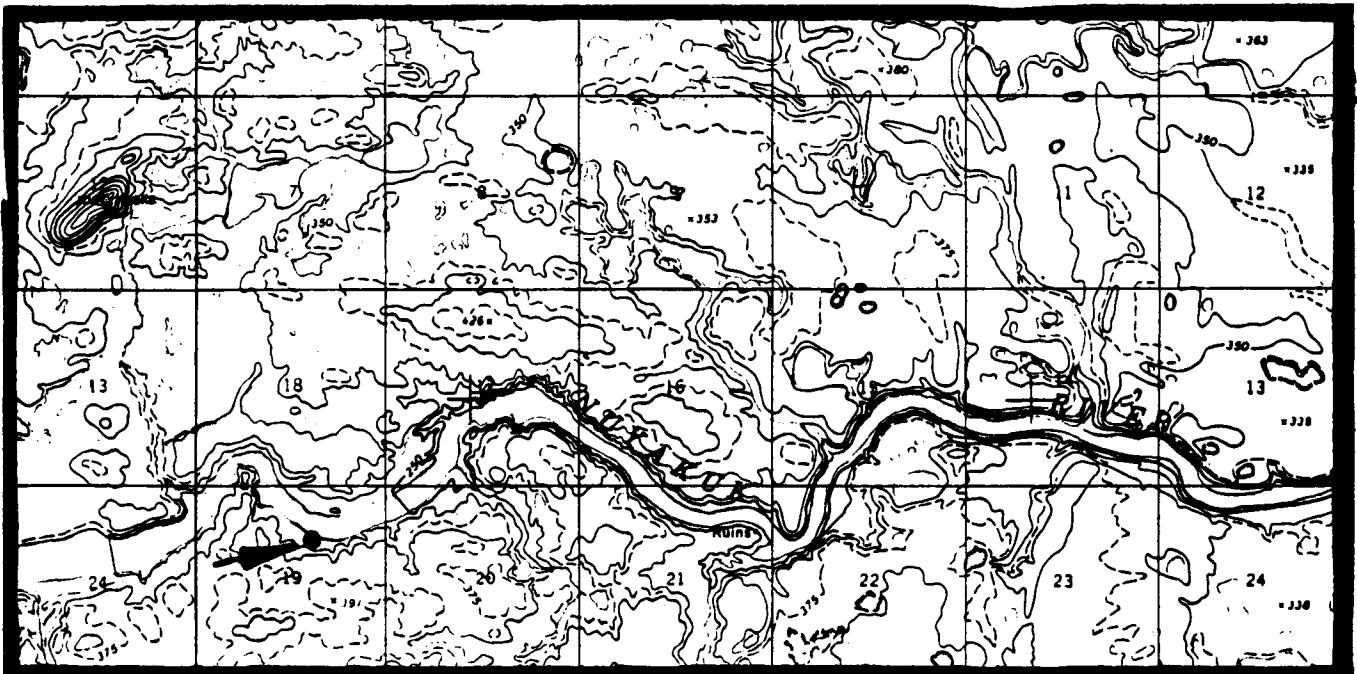
Legal Description: The site is located within the N½ of Section 19, Township 3S, Range 51W, Seward Meridian.

Acreage: 5 acres

Purpose: For use as a campsite, a floatplane and boat tie-up area, and access to sportfishing and boating.

Source: Dick Russell, ADF&G, November 22, 1982

Map:



**DILLINGHAM D-6**

DILLINGHAM R-26  
(Tikchik Lake)

General Location: The site is located on the north side of Tikchik Lake.

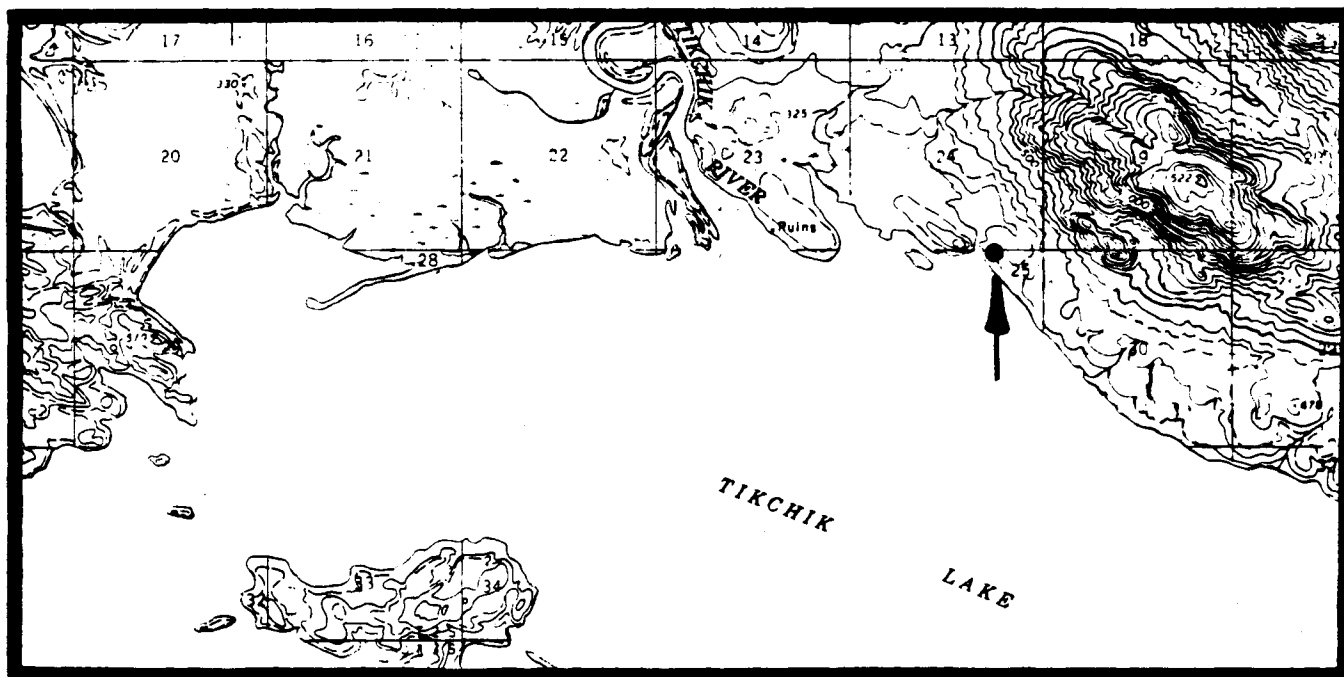
Legal Description: The site is located within Sections 24 and 25, Township 2S, Range 53W, Seward Meridian.

Acreage: 5 acres

Purpose: For use as a campsite, a floatplane and boat access area, a pick-up point for floaters, and access for recreational boaters and campers.

Source: Dick Russell, ADF&G, November 22, 1982

Map:



DILLINGHAM D-7

TABLE 43.  
RECREATIONAL ACCESS SITES  
GOODNEWS BAY QUADRANGLE

<u>NUMBER</u>	<u>SITE NAME</u>	<u>CONTACT</u>
R-1	Amanka Lake	Dick Russell
R-2	Ualik Lake	Dick Russell
R-3	Negukthlik River	Dick Russell
R-4	Togiak River and Tributaries	Dick Russell
R-5	Sunshine Lake	Ken Taylor
R-6	Pungokepuk Lake	Dick Russell
R-7	Ongivinuk Lake	Dick Russell
R-8	Togiak Lake	Dick Russell
R-9	Togiak Lake	Dick Russell
R-10	Nagugun Lake	Dick Russell
R-11	Upper Togiak Lake	Dick Russell
R-12	High Lake	Dick Russell
R-13	Kagati Lake	Ken Taylor



GOODNEWS R-1  
(Amanka Lake)

General Location: The site is located at the mouth of the Ongoke River.

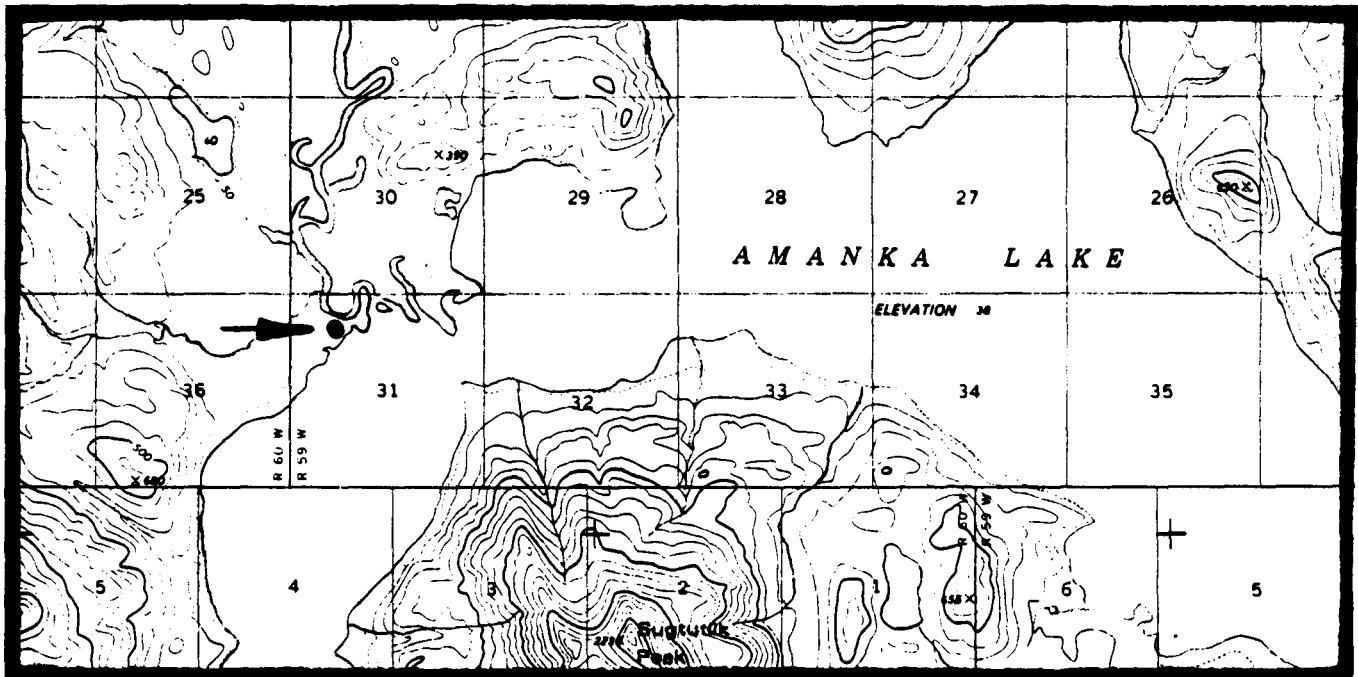
Legal Description: The site is located within the NW $\frac{1}{4}$  of Section 31, Township 12S, Range 59W, Seward Meridian.

Acreage: 5 acres

Purpose: For use as a campsite, and access to recreational boating and fishing.

Source: Dick Russell, ADF&G, November 22, 1982

Map:



GOODNEWS A-1



GOODNEWS R-2  
(Ualik Lake)

General Location: The site is located at the outlet of Ualik Lake.

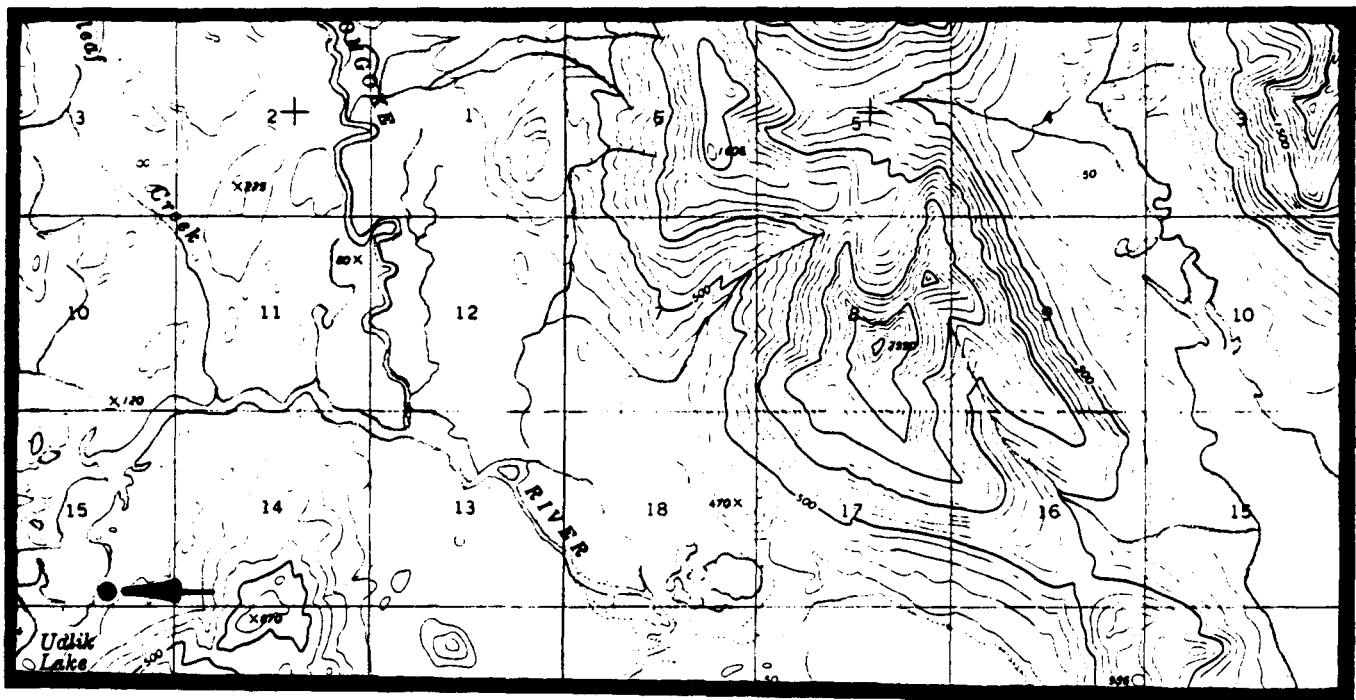
Legal Description: The site is located within the SE $\frac{1}{4}$  of Section 15, Township 12S, Range 60W, Seward Meridian.

Acreage: 5 acres

Purpose: For use as a general recreation campsite and access to boating and fishing.

Source: Dick Russell, ADF&G, November 22, 1982

Map:



GOODNEWS A-1

GOODNEWS R-3  
(Negukthlik River)

General Location: The site is located on the Negukthlik River at the outlet of an unnamed lake.

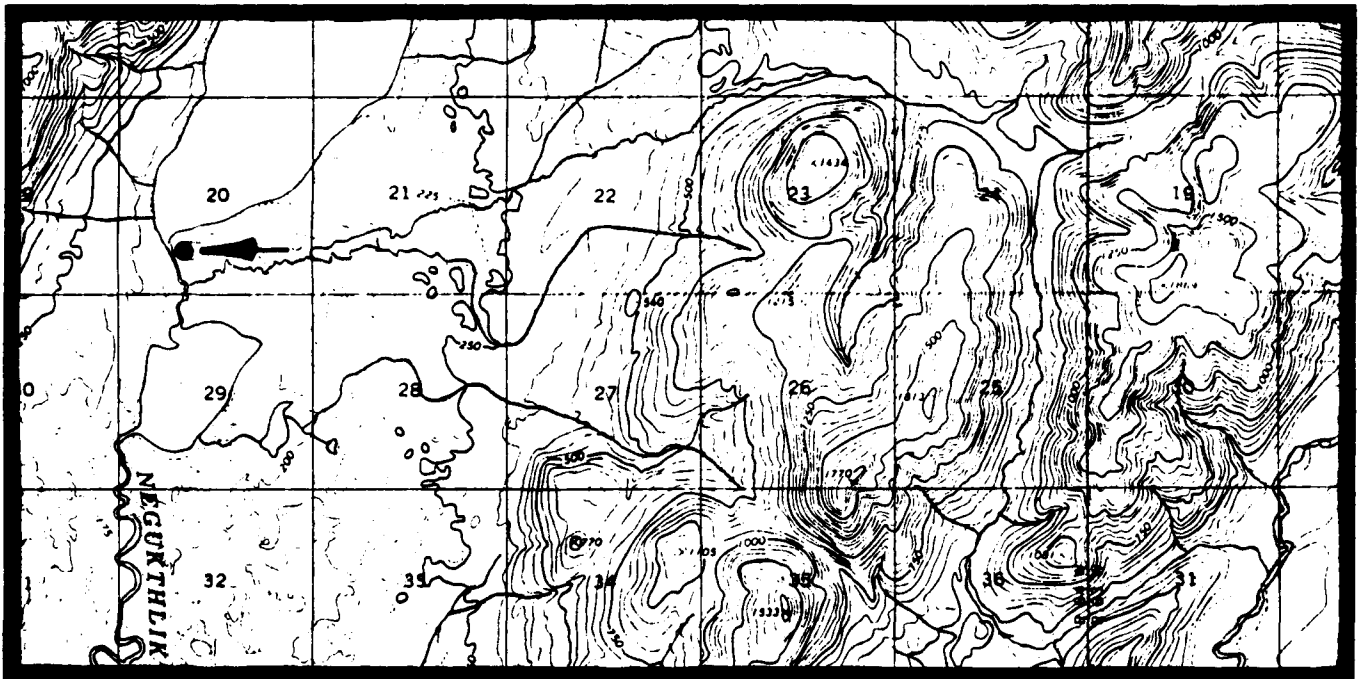
Legal Description: The site is located within the S $\frac{1}{2}$  of Section 20, Township 12S, Range 64W, Seward Meridian.

Acreage: 5 acres

Purpose: For use as a campsite and floatplane tie-up area, a put-in site for float trips, and access for recreational fishing.

Source: Dick Russell, ADF&G, November 22, 1982

Map:



GOODNEWS A-3

GOODNEWS R-4  
(Togiak River and tributaries)

General Location: Togiak River heads at Togiak Lake and flows SW 48 miles to Togiak Bay.

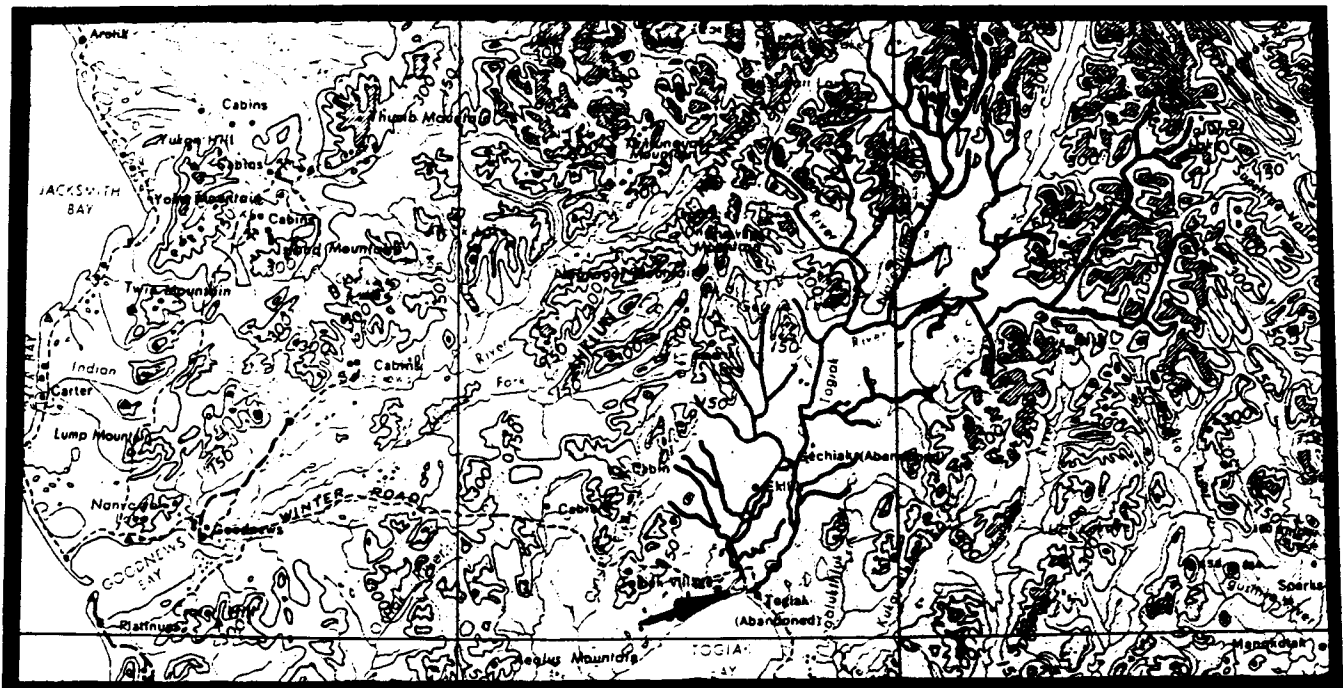
Legal Description: An easement should be maintained from the mouth of Togiak River (59°03'N, 160°21'W) up to its headwaters and including its tributaries.

Acreage: 25-foot wide streamside easement

Purpose: Recreational access.

Source: Dick Russell, ADF&G, November 22, 1982

Map:



BRISTOL BAY 1:1,000,000

**GOODNEWS BAY R-5**  
(Sunshine Lake)

General Location: The site is located at the outlet of Sunshine Lake which is located at the head of Sunshine Valley.

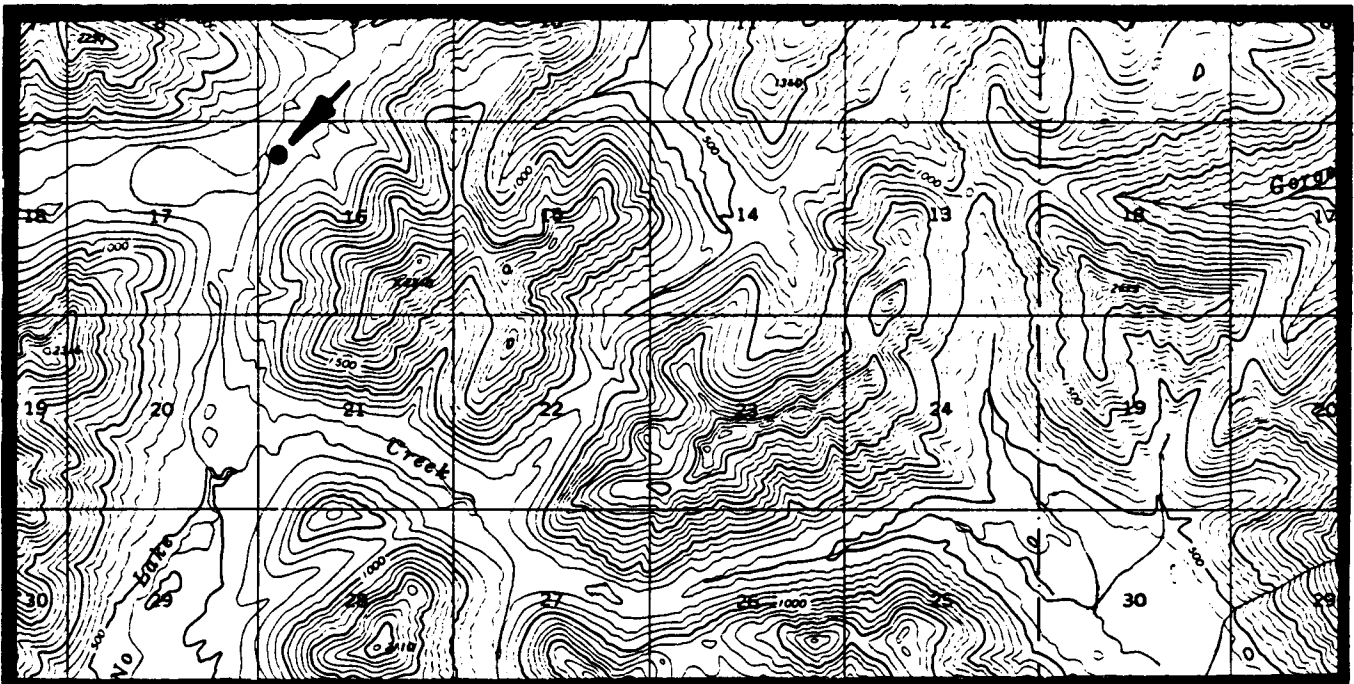
Legal Description: The site is located within Section 16, Township 8S, Range 59W, Seward Meridian.

Acreage: 5 acres

Purpose: For use as a campsite, a floatplane tie-up area, and access to fishing, hunting, backpacking, and berry picking.

Source: Ken Taylor, ADF&G, April 12, 1983

Map:



**GOODNEWS BAY B-1**

GOODNEWS R-6  
(Pungokebuk Lake)

General Location: The site is located at the outlet of Pungokebuk Lake.

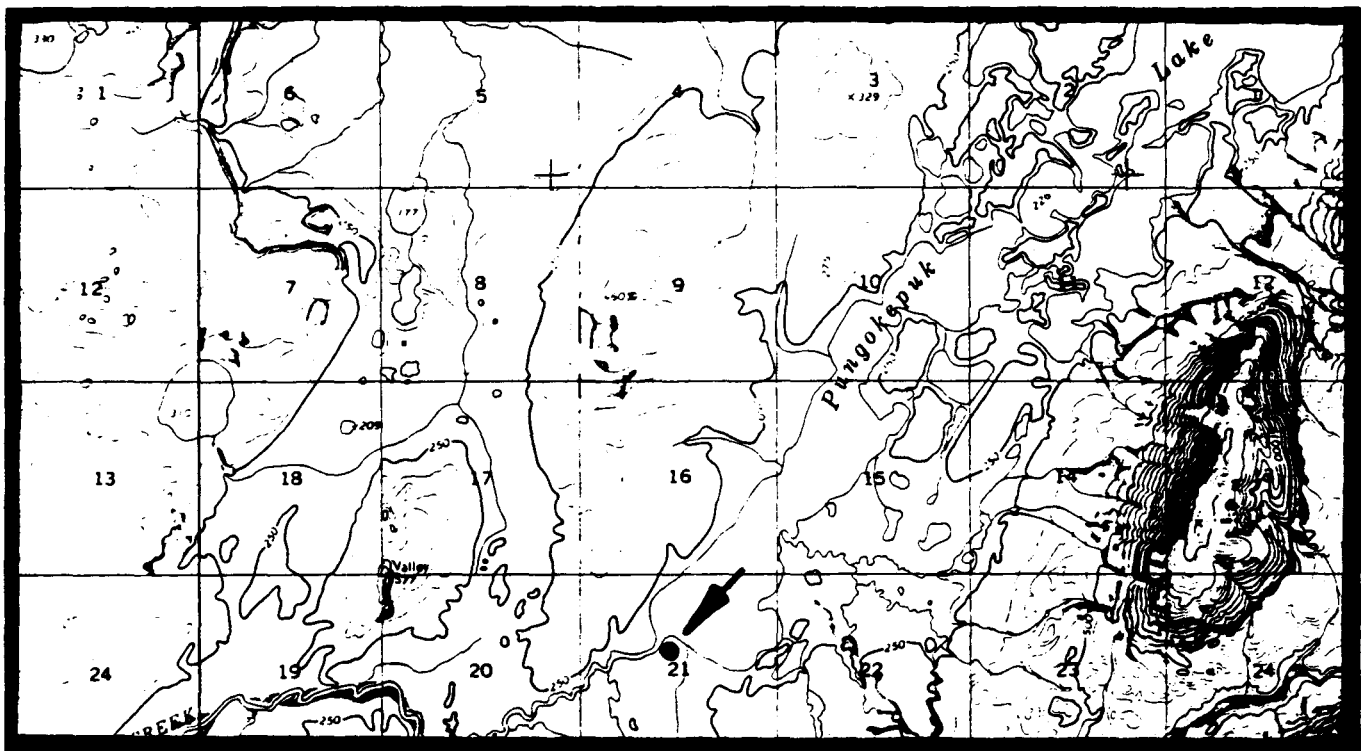
Legal Description: The site is located within Section 21, Township 10S, Range 63W, Seward Meridian.

Acreage: 3 acres

Purpose: For use as a campsite, a floatplane tie-up area, and access to recreational fishing and floating.

Source: Dick Russell, ADF&G, November 22, 1982

Map:



GOODNEWS B-3

GOODNEWS R-7  
(Ongivinuk Lake)

General Location: The site is located at the outlet of Ongivinuk Lake.

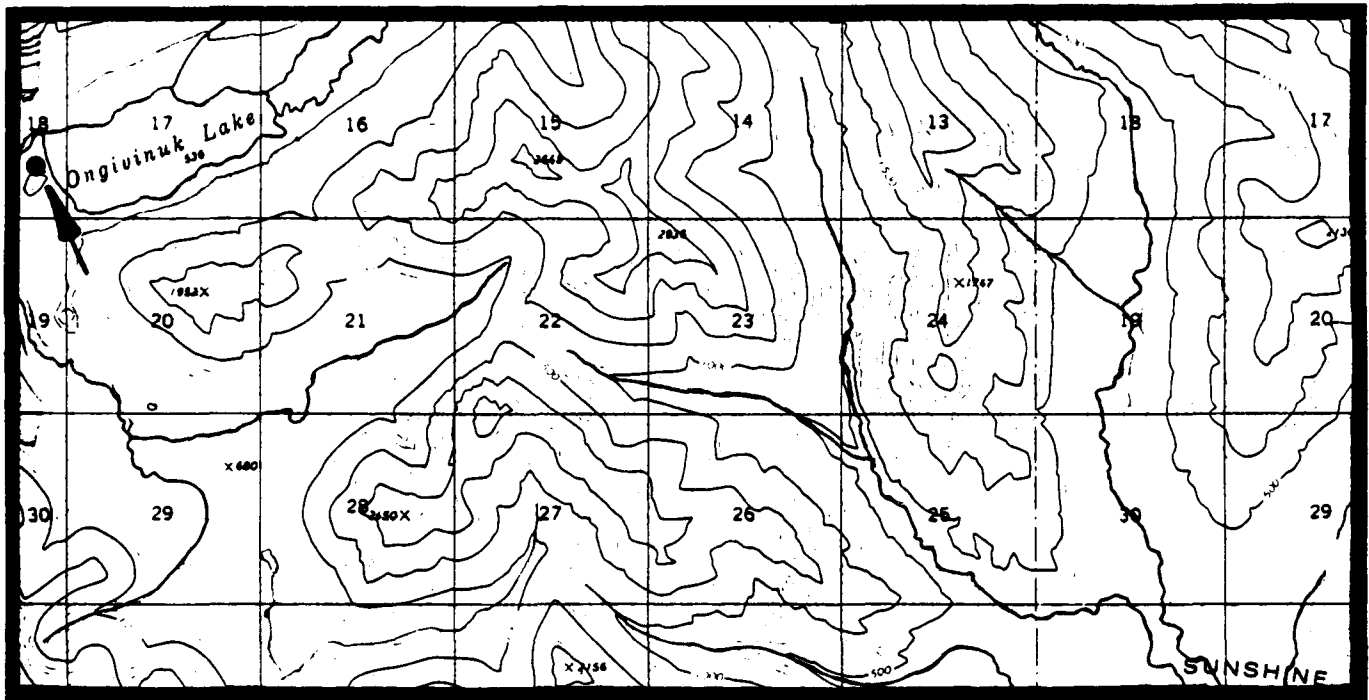
Legal Description: The site is located within the SE $\frac{1}{4}$  of Section 18, Township 7S, Range 59W, Seward Meridian.

Acreage: 3 acres

Purpose: For use as a campsite, a floatplane tie-up area, and access to recreational fishing and floating.

Source: Dick Russell, ADF&G, November 22, 1982

Map:



GOODNEWS C-1

GOODNEWS R-8  
(Togiak Lake)

General Location: The site is located at the inlet to Togiak Lake.

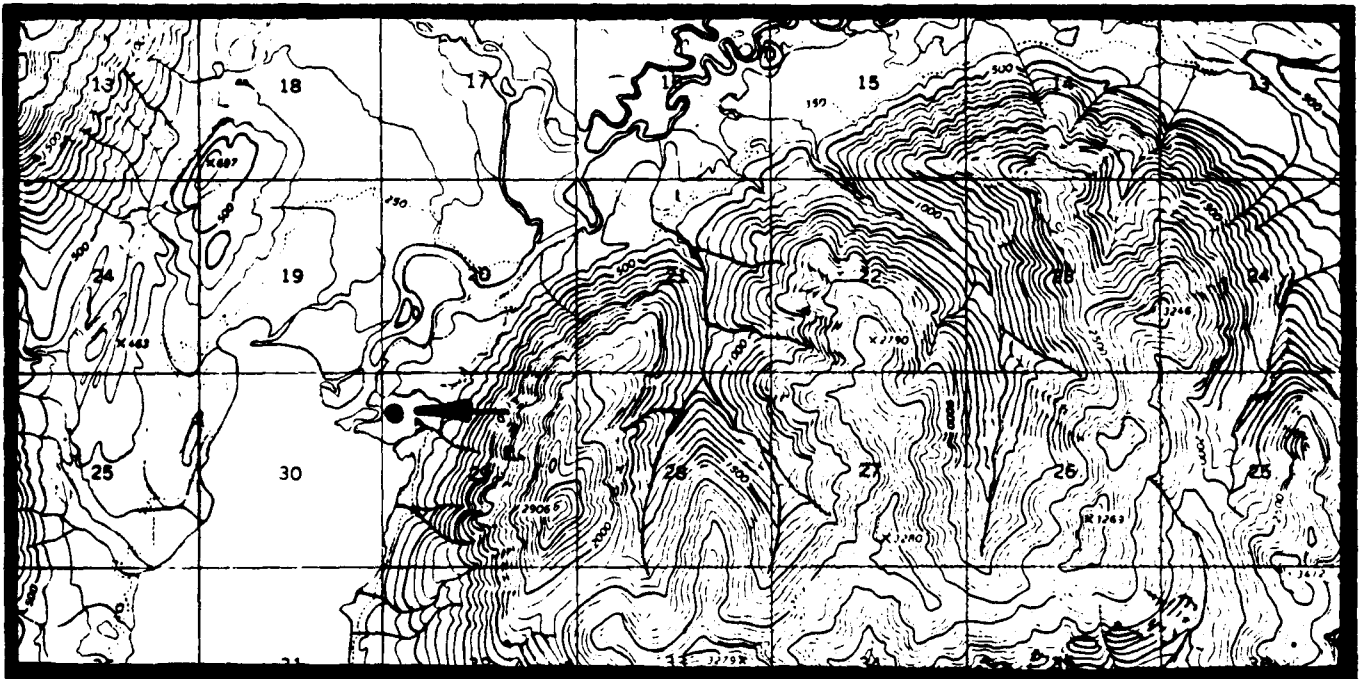
Legal Description: The site is located within the NW $\frac{1}{4}$  of Section 29, Township 5S, Range 60W, Seward Meridian.

Acreage: 5 acres

Purpose: For use as a campsite, a floatplane tie-up and take-off point, and access to fishing.

Source: Dick Russell, ADF&G, November 22, 1982

Map:



GOODNEWS C-2

GOODNEWS R-9  
(Togiak Lake)

General Location: The site is located at the outlet of Togiak Lake.

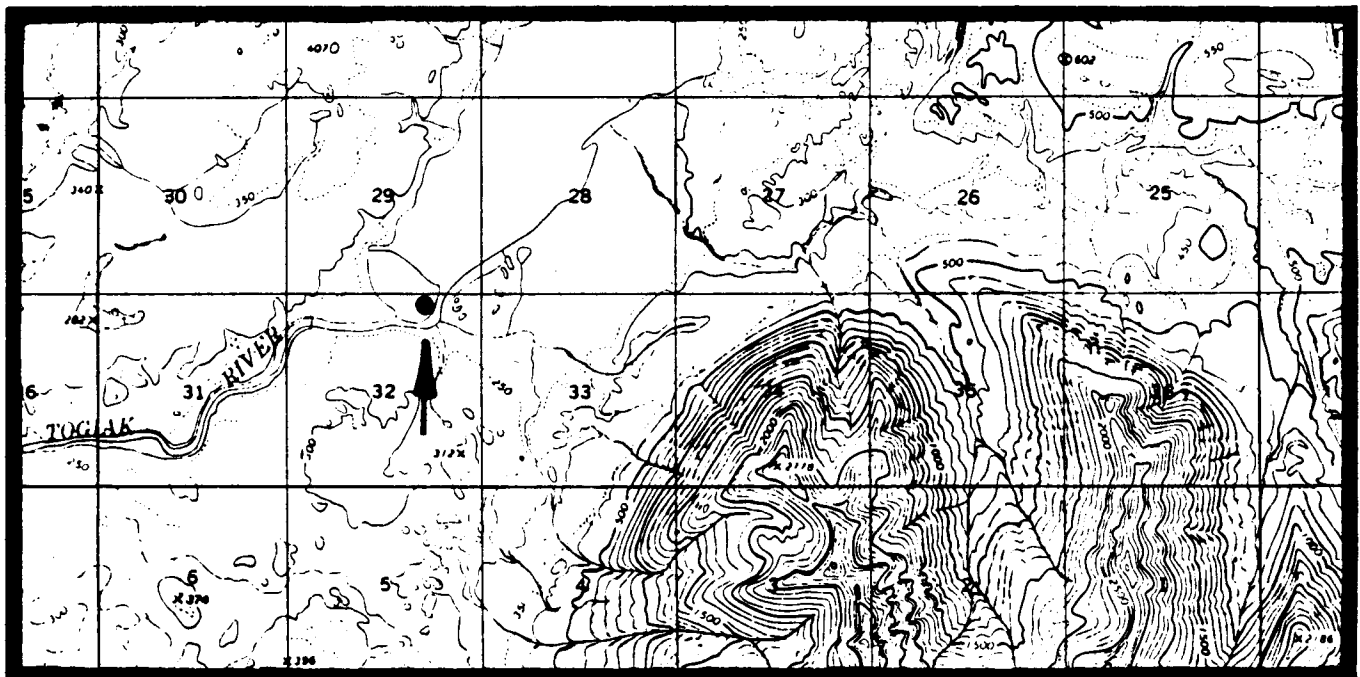
Legal Description: The site is located within the NE $\frac{1}{4}$  of Section 32, Township 7S, Range 61W, Seward Meridian.

Acreage: 5 acres

Purpose: For use as a campsite, a floatplane tie-up and take-off point, and access to fishing.

Source: Dick Russell, ADF&G, November 22, 1982

Map:



GOODNEWS C-2



GOODNEWS R-10  
(Nagugun Lake)

General Location: The site is located at the outlet of Nagugun Lake.

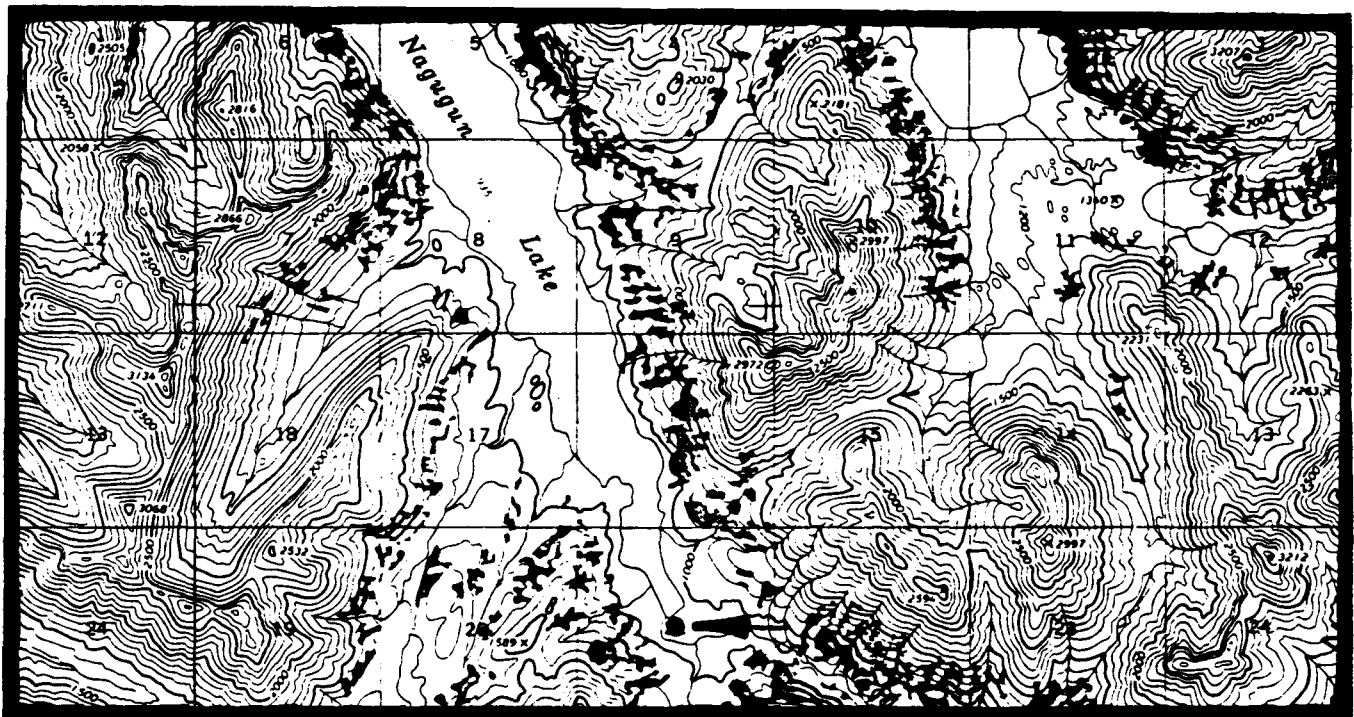
Legal Description: The site is located within Section 21, Township 6S, Range 65W, Seward Meridian.

Acreage: 5 acres

Purpose: For use as a campsite, a floatplane tie-up and take-off point, and access to recreational fishing.

Source: Dick Russell, ADF&G, November 22, 1982

Map:



GOODNEWS C-4

GOODNEWS R-11  
(Upper Togiak Lake)

General Location: The site is located on the outlet of Upper Togiak Lake.

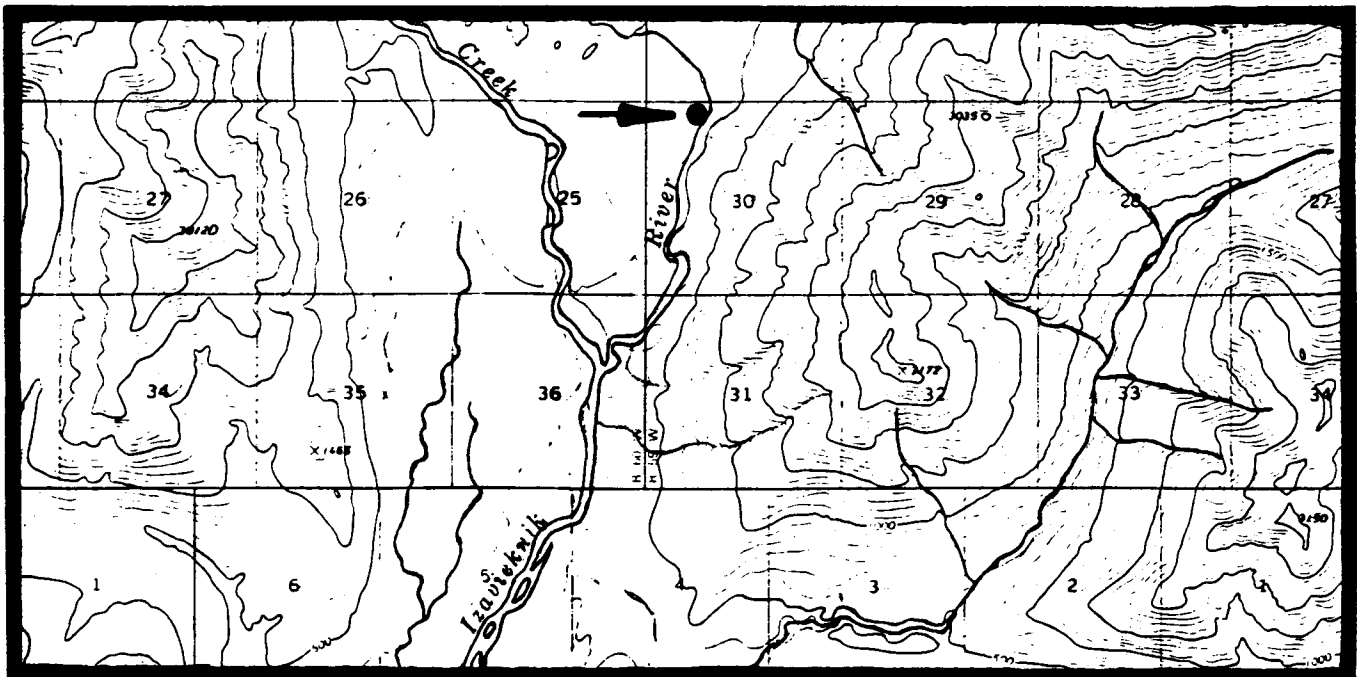
Legal Description: The site is located within the NW $\frac{1}{4}$  of Section 30, Township 4S, Range 59W, Seward Meridian.

Acreage: 5 acres

Purpose: For use as a campsite, a floatplane tie-up and take-off point, and an embarkation point for float trips.

Source: Dick Russell, ADF&G, November 22, 1982

Map:



GOODNEWS D-2

GOODNEWS R-12  
(High Lake)

General Location: The site is located at the outlet of High Lake.

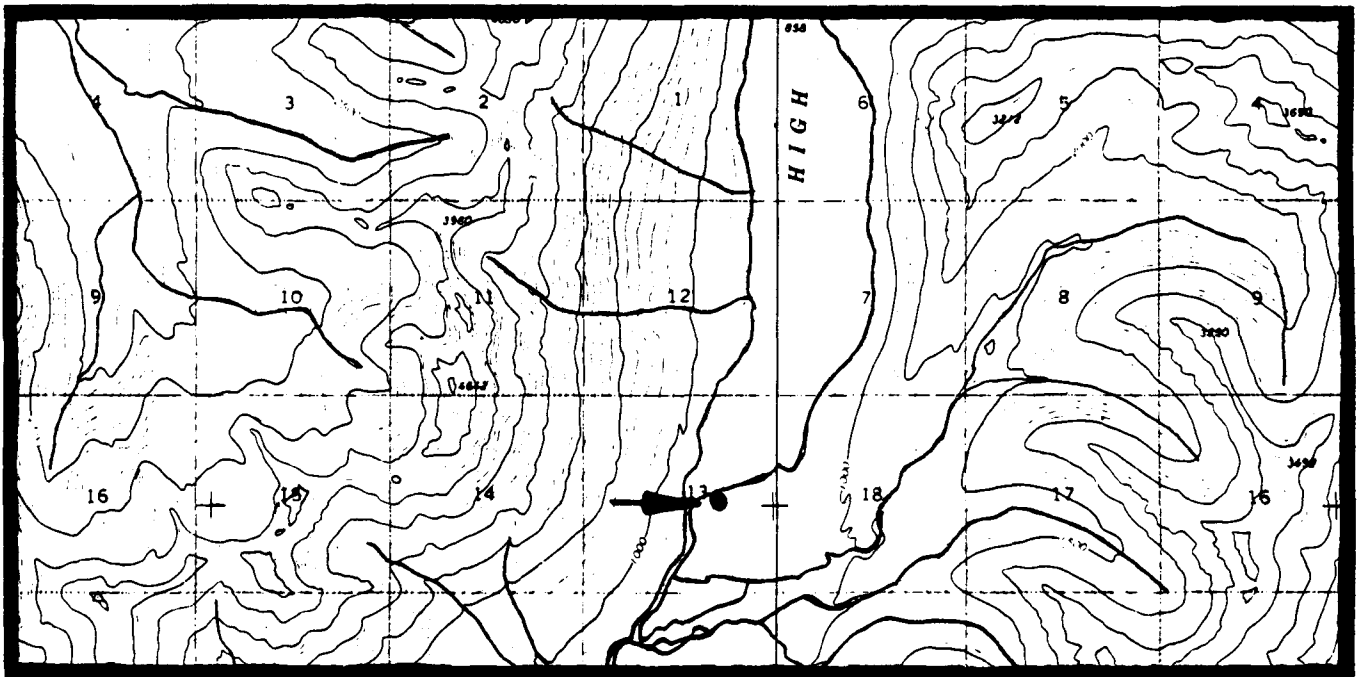
Legal Description: The site is located within Section 13, Township 3S,  
Range 60W, Seward Meridian.

Acreage: 5 acres

Purpose: For use as a campsite, a floatplane tie-up area, and access to  
fishing.

Source: Dick Russell, ADF&G, November 22, 1982

Map:



GOODNEWS D-2

**GOODNEWS BAY R-13**  
**(Kagati Lake)**

General Location: The site is located at the head of Kanektok River, Kegati Lake, and the mouth of Aukamunuk Creek.

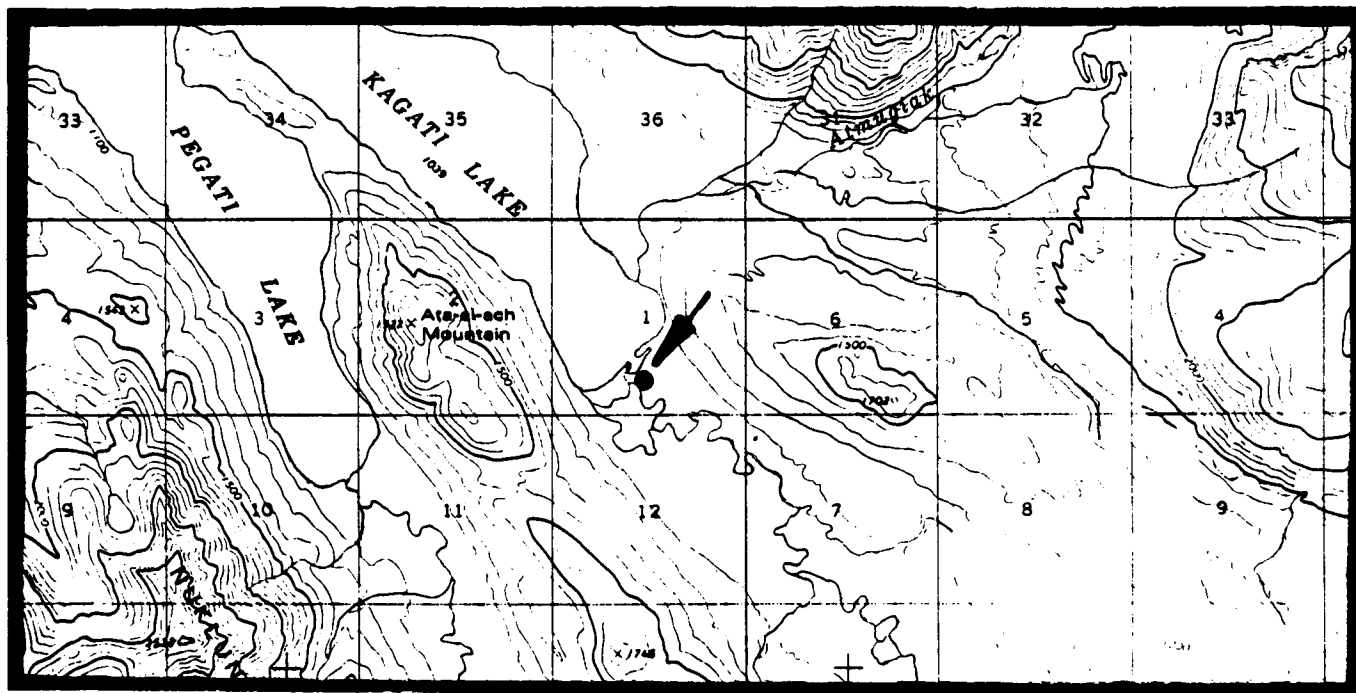
Legal Description: The site is located within Sections 5 and 6, Township 4S, Range 62W, Seward Meridian.

Acreage: 5 acres

Purpose: For use as a campsite, a floatplane tie-up area, and access to fishing, hunting, backpacking, and berry picking.

Source: Ken Taylor, ADF&G, April 12, 1983

Map:



**GOODNEWS BAY D-3**



TABLE 44.  
RECREATIONAL ACCESS SITES  
BETHEL QUADRANGLE

---

<u>NUMBER</u>	<u>SITE NAME</u>	<u>CONTACT</u>
R-1	Heart Lake	Ken Taylor
R-2	Gold Lake	Ken Taylor
R-3	Eek Lake	Ken Taylor
R-4	Kisaralik Narrows	Ken Taylor
R-5	Aniak Lake	Ken Taylor
R-6	Kisaralik Lake	Ken Taylor



BETHEL R-1  
(Heart Lake)

General Location: The site is located at the outlet of Heart Lake.

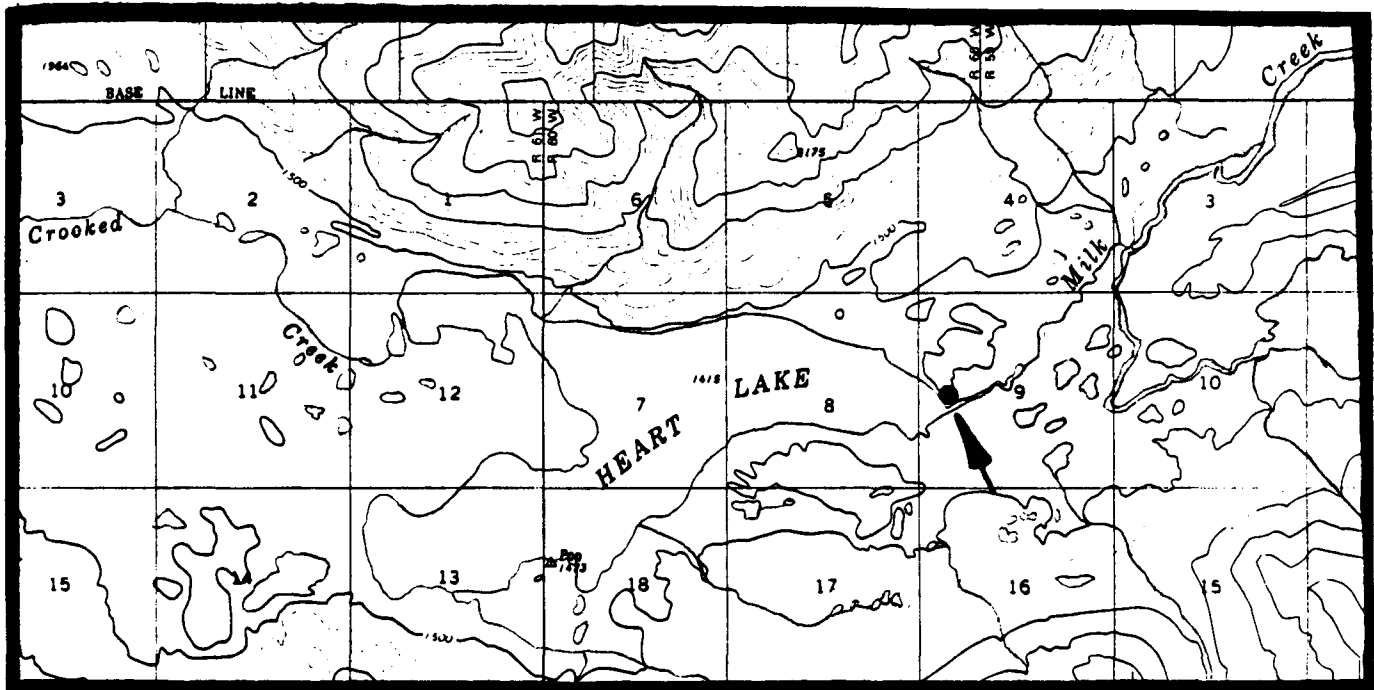
Legal Description: The site is located within Section 9, Township 1S, Range 60W, Seward Meridian.

Acreage: 5 acres

Purpose: For use as a campsite, a floatplane tie-up area, and access to fishing, hunting, backpacking, and berry picking.

Source: Ken Taylor, ADF&G, April 12, 1983

Map:



BETHEL A-2



**BETHEL R-2**  
**(Gold Lake)**

General Location: The site is located near the outlet of Gold Lake into Gold Creek, west of Wood-Tikchik State Park.

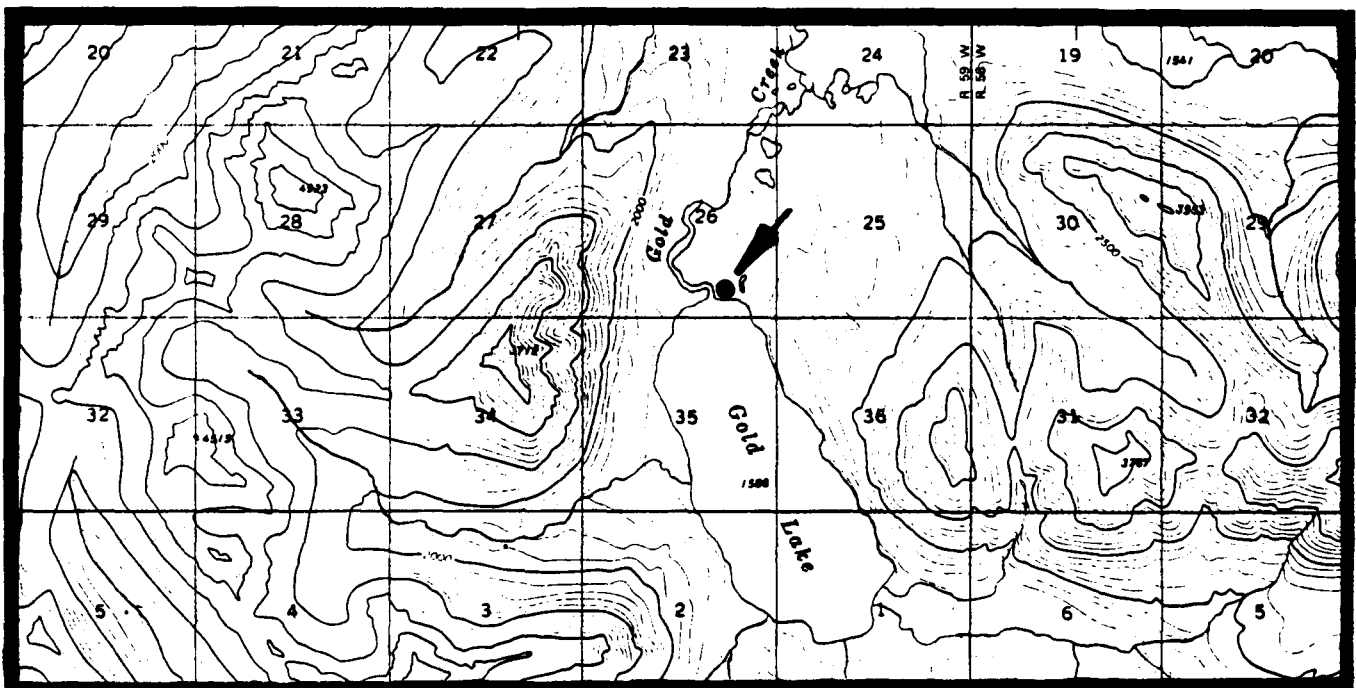
Legal Description: The site is located within Section 26, Township 2N, Range 59W, Seward Meridian.

Acreage: 5 acres

Purpose: For use as a campsite, a floatplane tie-up area, and access to fishing, hunting, backpacking, and berry picking.

Source: Ken Taylor, ADF&G, April 12, 1983

Map:



**BETHEL A-2**

**BETHEL R-3  
(Eek Lake)**

General Location: The site is located at the outlet of Eek Lake, north of Eek Mountains.

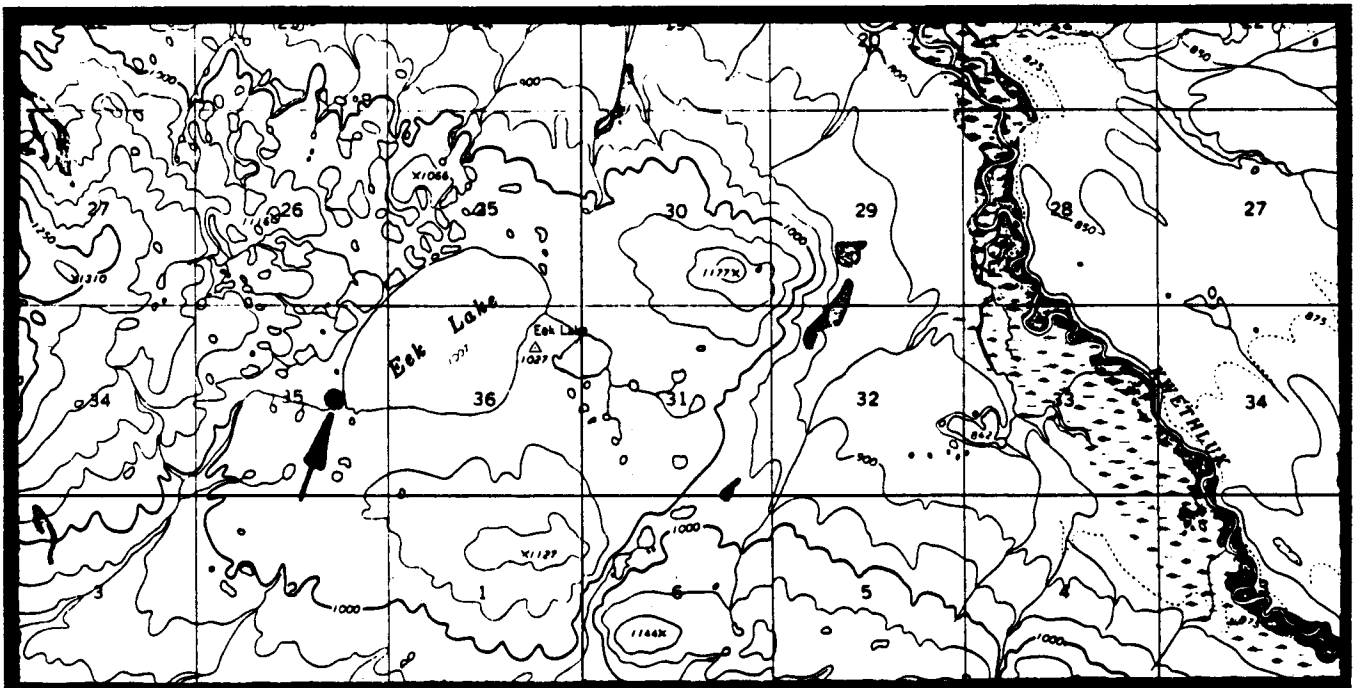
Legal Description: The site is located within Section 35, Township 2N, Range 64W, Seward Meridian.

Acreage: 5 acres

Purpose: For use as a campsite, a floatplane tie-up area, and access to fishing, hunting, backpacking, and berry picking.

Source: Ken Taylor, ADF&G, April 12, 1983

Map:



BETHEL A-4

**BETHEL R-4**  
(Kisaralik Narrows)

General Location: The sites are located on Kisaralik Lake, on both sides of the narrows, and in the eastern 1/3 of the lake.

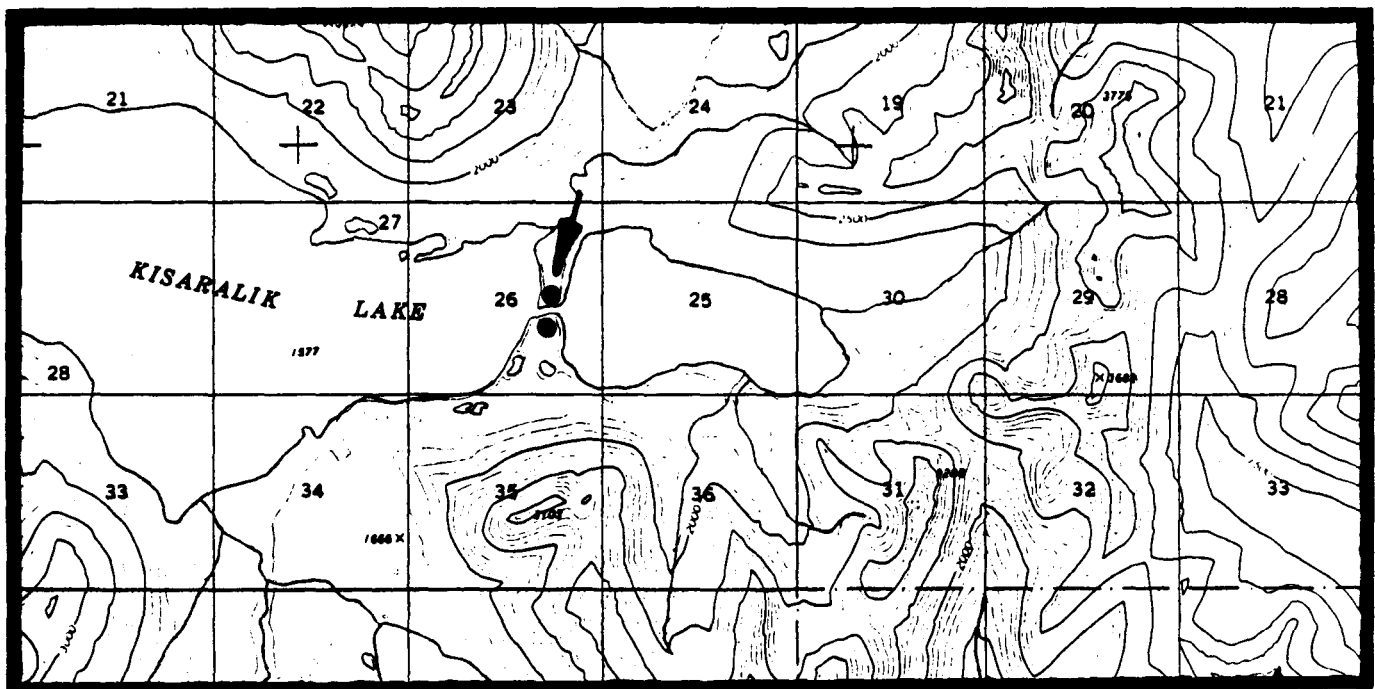
Legal Description: The sites are located within Section 26, Township 3N, Range 58W, Seward Meridian.

Acreage: 5 acres on each side of Narrows.

Purpose: For use as a campsite, a floatplane tie-up area, and access to fishing, hunting, backpacking, and berry picking.

Source: Ken Taylor, ADF&G, April 12, 1983

Map:



BETHEL B-1

**BETHEL R-5  
(Aniak Lake)**

General Location: The site is located near the outlet of Aniak Lake, north of Wood-Tikchik State Park.

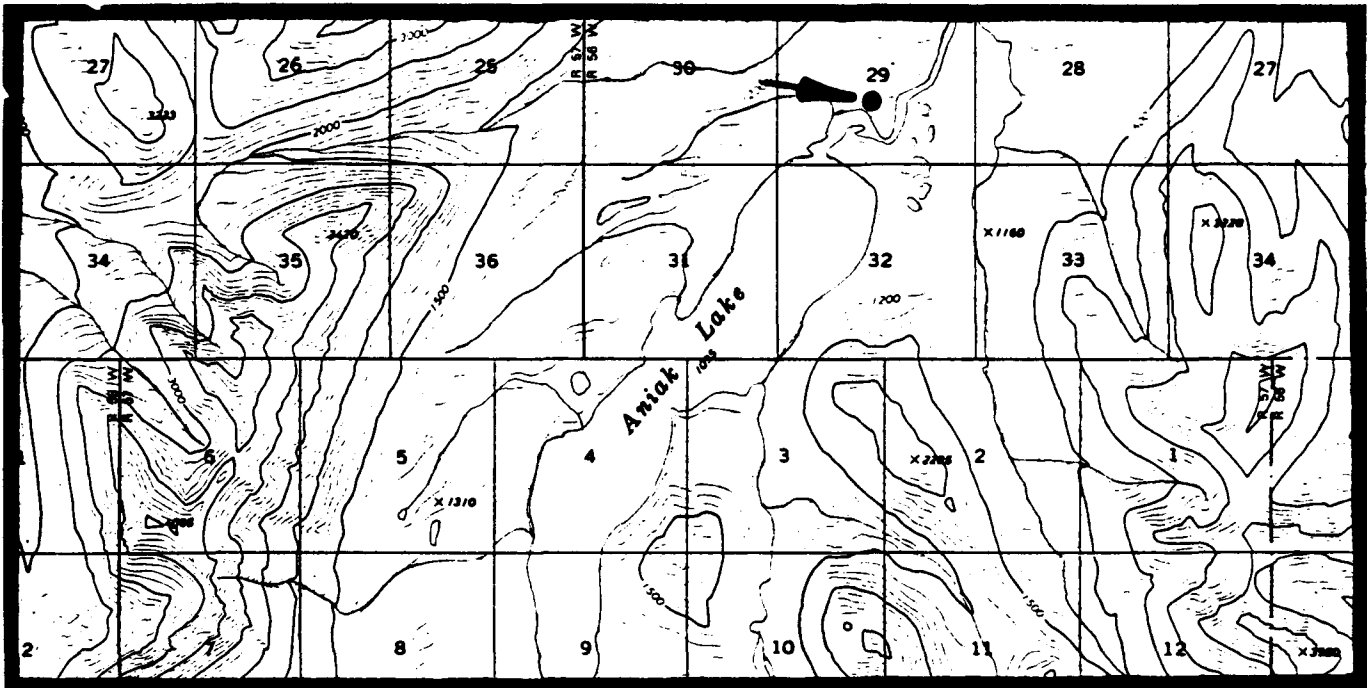
Legal Description: The site is located within Section 29, Township 5N, Range 56W, Seward Meridian.

Acreage: 5 acres

Purpose: For use as a campsite, a floatplane tie-up area, and access to fishing, hunting, backpacking, and berry picking.

Source: Ken Taylor, ADF&G, April 12, 1983

Map:



**BETHEL B-1**

BETHEL R-6  
(Kisaralik Lake)

General Location: The site is located at the head of Kisaralik River and the outlet of Kisaralik Lake.

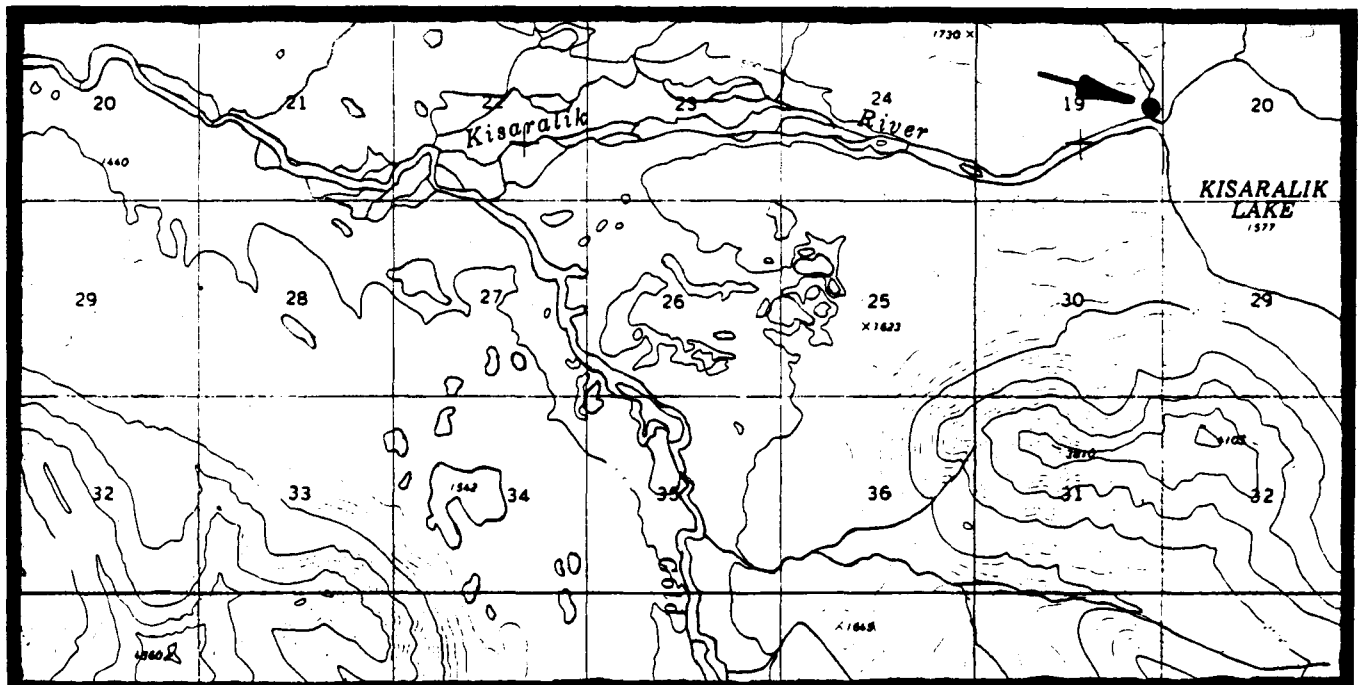
Legal Description: The site is located within Sections 19 and 20, Township 3N, Range 58W, Seward Meridian.

Acreage: 5 acres

Purpose: For use as a campsite, a floatplane tie-up area, and access to fishing, hunting, backpacking, and berry picking.

Source: Ken Taylor, ADF&G, April 12, 1983

Map:



BETHEL B-2

TABLE 45.  
RECREATIONAL ACCESS SITES  
TAYLOR MOUNTAINS QUADRANGLE

---

<u>NUMBER</u>	<u>SITE NAME</u>	<u>CONTACT</u>
R-1	Big Bend of Nushagak	Ken Taylor
R-2	King Salmon River	Ken Taylor
R-3	King Salmon River	Ken Taylor
R-4	Upnuk Lake	Ken Taylor
R-5	Nishlik Lake	Ken Taylor



**TAYLOR MOUNTAINS R-1**  
(Big Bend of Nushagak)

General Location: The site is located on the Big Bend of the upper Nushagak River.

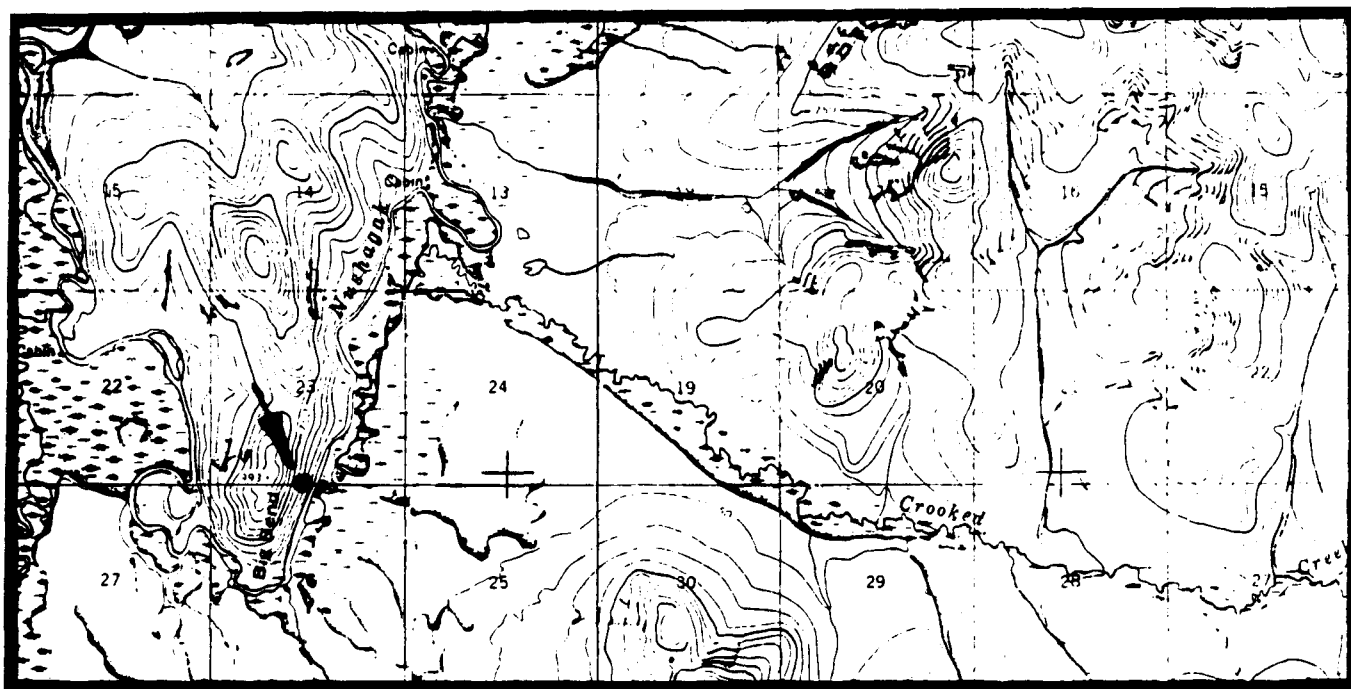
Legal Description: The site is located within Sections 23 and 26, Township 4N, Range 43W, Seward Meridian.

Acreage: 10 acres

Purpose: For use as a campsite, a floatplane tie-up area, and access for hunters, floaters, and fishermen.

Source: Ken Taylor, ADF&G, April 12, 1983

Map:



**TAYLOR MOUNTAINS B-2**



**TAYLOR MOUNTAINS R-2**  
(King Salmon River)

General Location: The site is located on the north end of a small unnamed lake near the headwaters of King Salmon River.

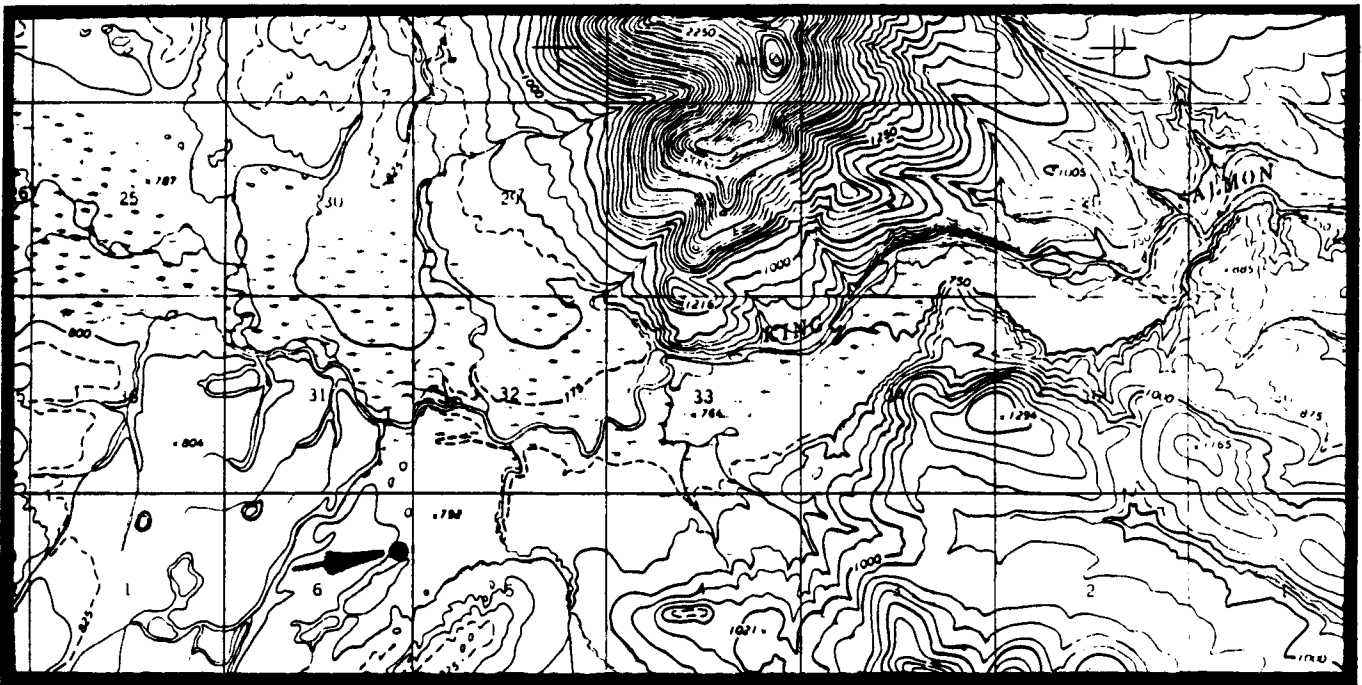
Legal Description: The site is located within Section 6, Township 2N, Range 51W, Seward Meridian.

Acreage: 5 acres

Purpose: For use as a campsite, a floatplane tie-up area, and access for hunters, floaters, and fishermen.

Source: Ken Taylor, ADF&G, April 12, 1983

Map:



**TAYLOR MOUNTAINS B-6**

**TAYLOR MOUNTAINS R-3**  
(King Salmon River)

General Location: The site is located on the east end of an unnamed lake, just south of the King Salmon River.

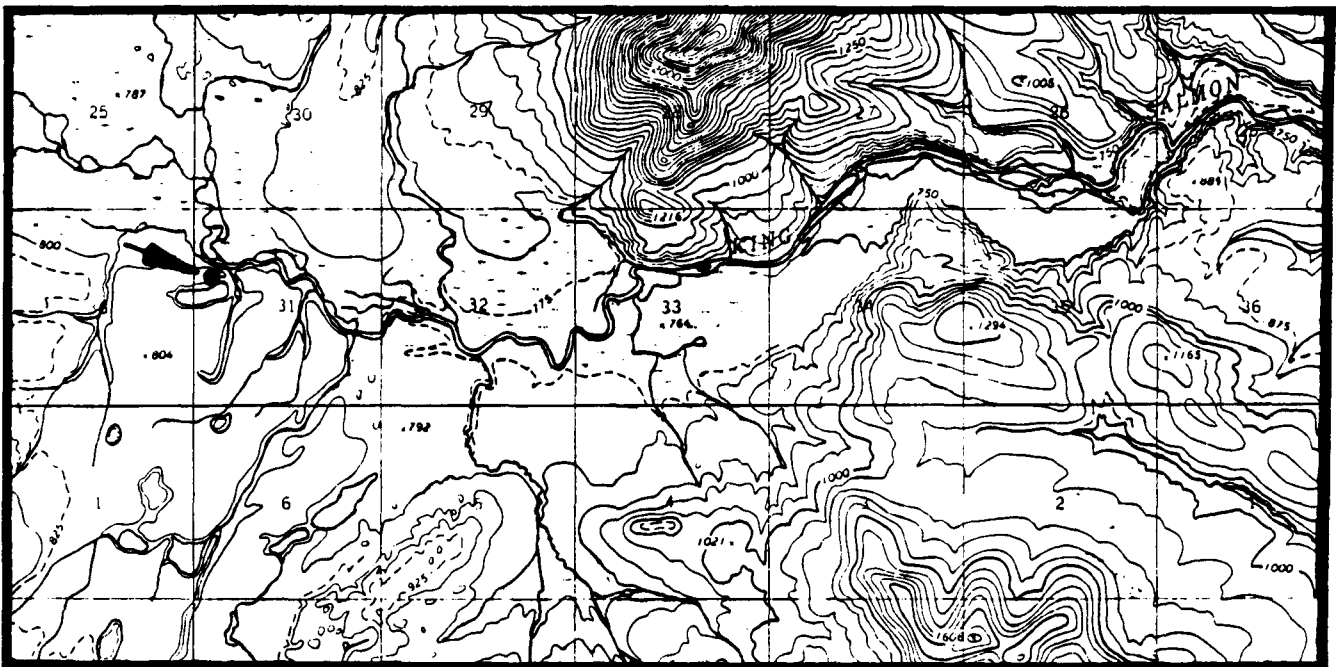
Legal Description: The site is located within Section 31, Township 3N, Range 51W, Seward Meridian.

Acreage: 5 acres

Purpose: For use as a campsite, a floatplane tie-up area, and access for hunters.

Source: Ken Taylor, ADF&G, March 23, 1984

Map:



**TAYLOR MOUNTAINS B-6**

TAYLOR MOUNTAINS R-4  
(Upnuk Lake)

General Location: The site is located near the outlet of Upnuk Lake, within the Wood-Tikchik State Park.

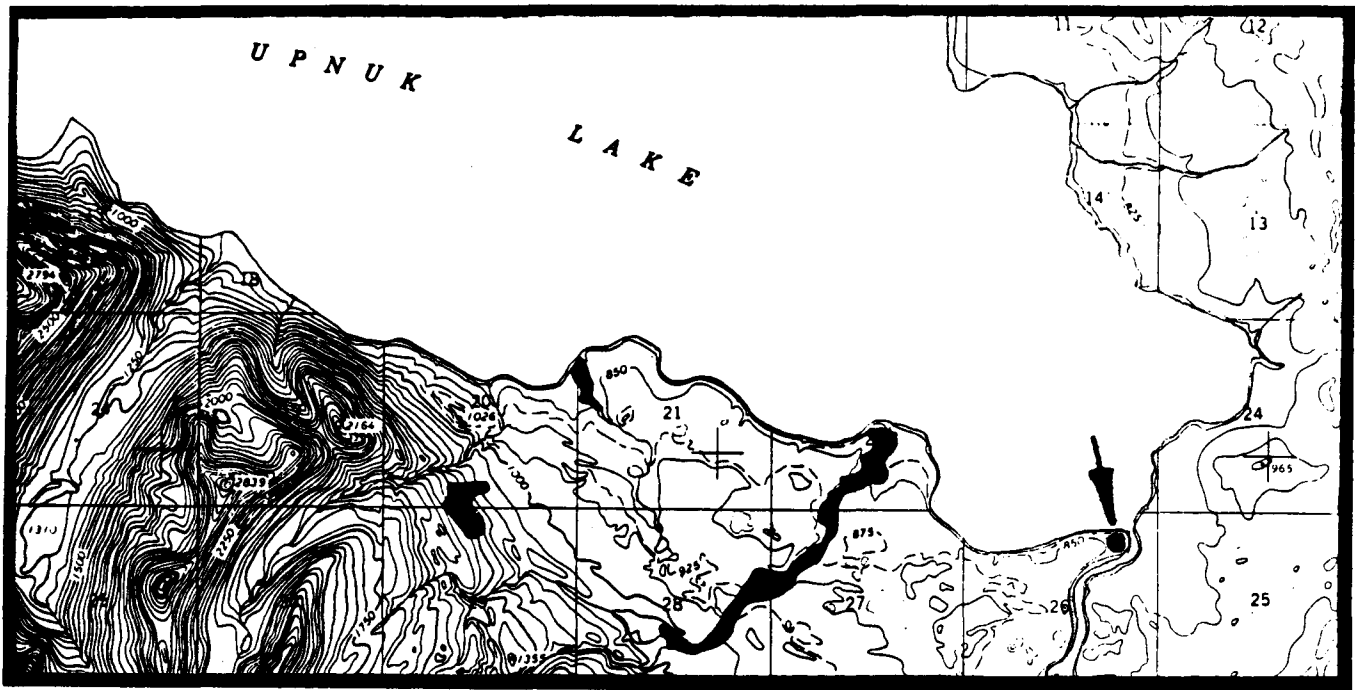
Legal Description: The site is located within Section 26, Township 3N, Range 55W, Seward Meridian.

Acreage: 5 acres

Purpose: For use as a campsite, a floatplane tie-up area, and access for hunters, floaters, and fishermen.

Source: Ken Taylor, ADF&G, April 12, 1983

Map:



TAYLOR MOUNTAINS B-8

**TAYLOR MOUNTAINS R-5**  
(Nishlik Lake)

General Location: The site is located near the outlet of Nishlik Lake, in upper Wood-Tikchik State Park.

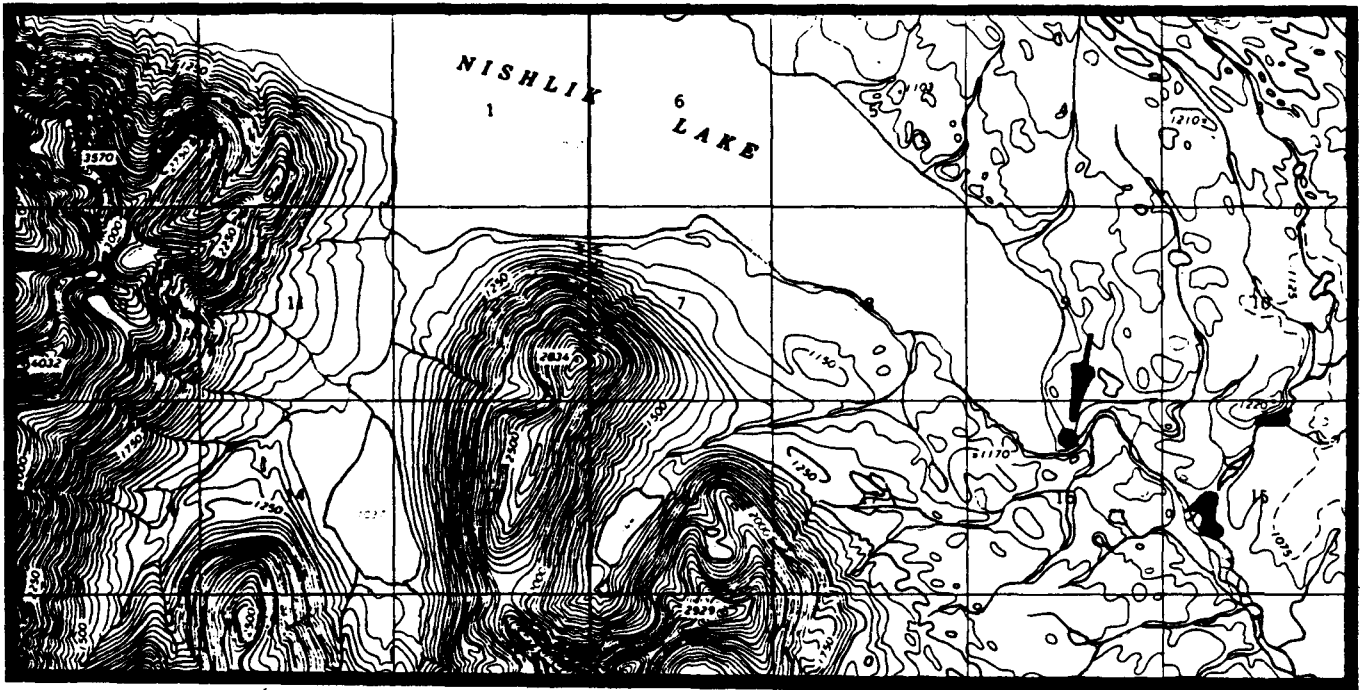
Legal Description: The site is located within Section 16, Township 4N, Range 55W, Seward Meridian.

Acreage: 5 acres

Purpose: For use as a campsite, a floatplane tie-up area, and access for floaters, fishermen, and some hunters.

Source: Ken Taylor, ADF&G, April 12, 1983

Map:



TAYLOR MOUNTAINS B-8



TABLE 46.  
RECREATIONAL ACCESS SITES  
LAKE CLARK QUADRANGLE

<u>NUMBER</u>	<u>SITE NAME</u>	<u>CONTACT</u>
R-1	Kontrashibuna Lake	Dick Russell
R-2	Upper Tazimina Lake	Dick Russell
R-3	Lower Kontrashibuna Lake	Dick Russell
R-4	Upper Tazimina Lake	Dick Russell
R-5	Lower Tazimina Lake	Dick Russell
R-6	Chulitna Bay	Dick Russell
R-7	Keyes Point	Dick Russell
R-8	Hoknede Lake	Dick Russell
R-9	Long Lake	Dick Russell, Ken Taylor
R-10	Nikabuna Lakes	Ken Taylor
R-11	Upper Nikabuna Lake	Dick Russell
R-12	Nikabuna Lakes	Ken Taylor
R-13	Nikabuna Lakes	Ken Taylor
R-14	Swan River Lake	Ken Taylor
R-15	Little Lake Clark	Dick Russell
R-16	Otter Lake	Dick Russell
R-17	Lachbuna Lake	Ken Taylor
R-18	Lachbuna Lake	Dick Russell
R-19	Kijik River	Ken Taylor
R-20	Miller Lake	Mark McNay
R-21	Kijik River	Dick Russell
R-22	Little Kijik River	Dick Russell
R-23	Kijik Lake	Dick Russell
R-24	Kijik Lake	Dick Russell
R-25	An unnamed lake	Dick Russell
R-27	Fishtrap Lake	Ken Taylor
R-28	An unnamed lake	Ken Taylor
R-29	An unnamed stream	Ken Taylor
R-30	Caribou Lake	Dick Russell
R-31	An unnamed lake	Ken Taylor
R-32	Tutna Lake	Dick Russell, Ken Taylor
R-33	Springway Creek	Mark McNay
R-34	Mulchatna River	Dick Russell
R-35	Mulchatna River	Dick Russell
R-36	Upper Twin Lake	Dick Russell
R-37	Portage Lake	Dick Russell
R-38	Twin Lakes	Dick Russell
R-39	Lower Twin Lake	Dick Russell
R-40	Twin Lakes	Ken Taylor
R-41	Chilikadrotna River	Dick Russell
R-42	Snipe Lake	Ken Taylor
R-43	Snipe Lake	Dick Russell
R-44	Snipe Lake Creek	Dick Russell
R-45	Little Mulchatna River	Dick Russell
R-46	Ptarmigan Creek	Dick Russell
R-47	Bonanza Creek Lake	Ken Taylor

TABLE 46.  
RECREATIONAL ACCESS SITES  
LAKE CLARK QUADRANGLE Continued

<u>NUMBER</u>	<u>SITE NAME</u>	<u>CONTACT</u>
R-48	Chilikadrotna River	Dick Russell
R-49	Mulchatna River	Dick Russell
R-50	Chilikadrotna River	Dick Russell
R-51	Chilikadrotna-Mulchatna Rivers	Dick Russell
R-52	September Lake	Ken Taylor
R-53	Telaquana Lake	Dick Russell
R-54	Lake Telaquana	Dick Russell
R-55	Lake Telaquana	Dick Russell, Ken Taylor
R-56	Turquoise Lake	Dick Russell
R-57	Turquoise Lake	Ken Taylor
R-59	Upper Mulchatna River	Dick Russell
R-60	An unnamed lake	Ken Taylor
R-61	Upper Mulchatna River	Dick Russell
R-62	Upper Mulchatna River	Dick Russell
R-63	Loon Lake	Dick Russell
R-64	Half Cabin Lake	Dick Russell, Ken Taylor
R-65	Upper Mulchatna River	Dick Russell
R-66	Whitefish Lake	Dick Russell, Ken Taylor

LAKE CLARK R-1  
(Kontrashibuna Lake)

General Location: The site is located at the east inlet end of Kontrashibuna Lake.

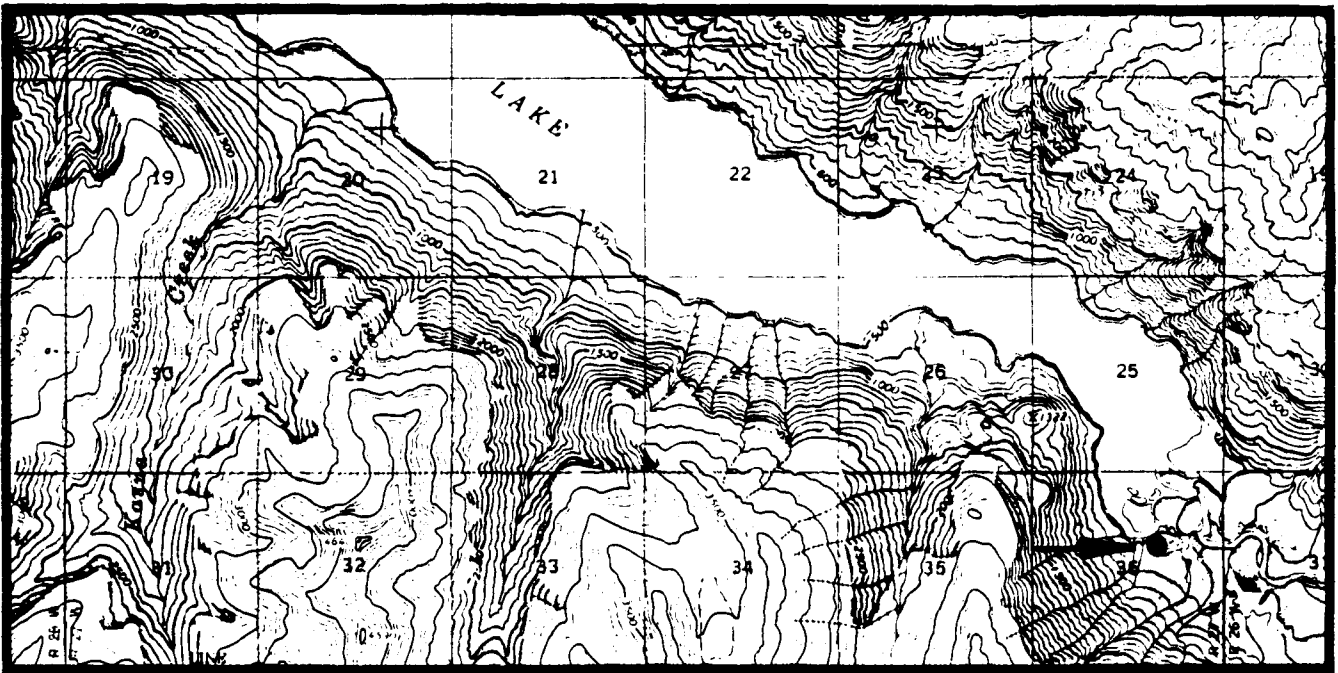
Legal Description: The site is located within the NE $\frac{1}{4}$  of Section 36, Township 1N, Range 27W, Seward Meridian.

Acreage: 5 acres

Purpose: For use as a campsite, a floatplane tie-up, and access to recreational uses of all types.

Source: Dick Russell, ADF&G, November 22, 1982

Map:



LAKE CLARK A-3



LAKE CLARK R-2  
(Upper Tazimina Lake)

General Location: The site is located at the inlet end of Upper Tazimina Lake where an unnamed creek enters the Lake.

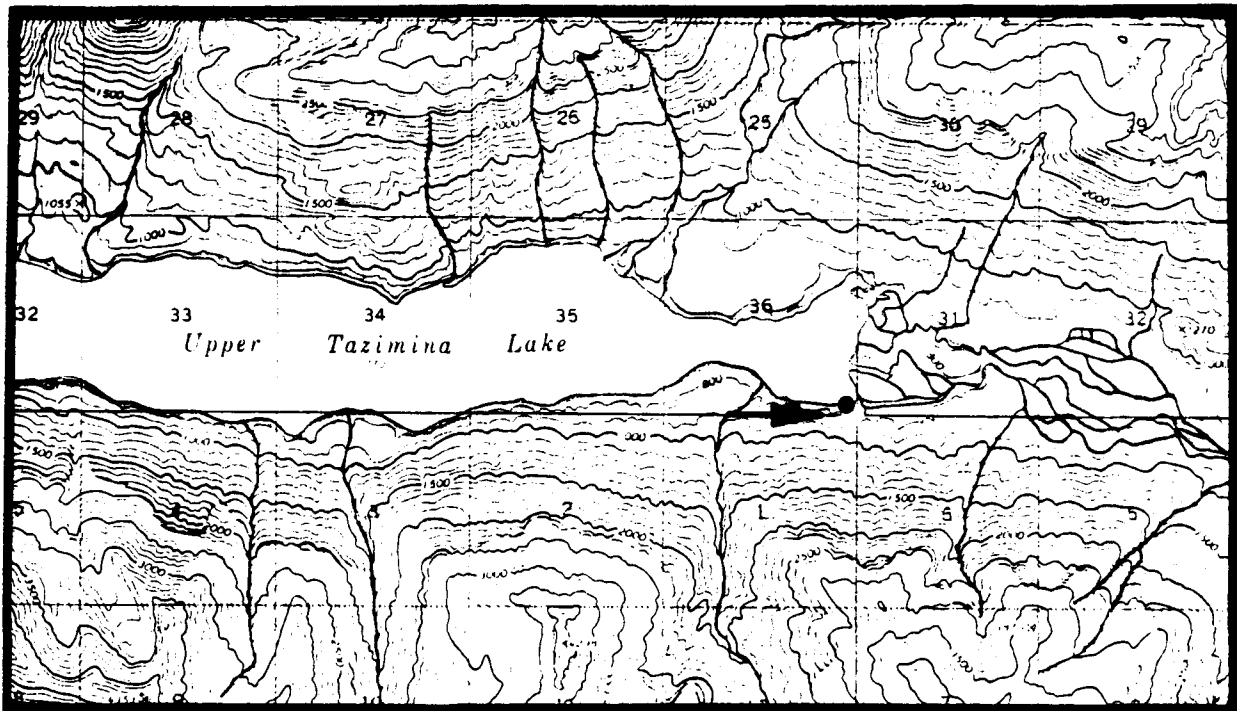
Legal Description: The site is located within the SE $\frac{1}{4}$  of Section 36, Township 1S, Range 28W, Seward Meridian.

Acreage: 5 acres

Purpose: For use as a campsite, a floatplane tie-up, and access to fishing, hunting, and back-country uses.

Source: Dick Russell, ADF&G, November 22, 1982

Map:



LAKE CLARK A-3

LAKE CLARK R-3  
(Lower Kontrashibuna Lake)

General Location: The site is located at the lower end of Kontrashibuna Lake.

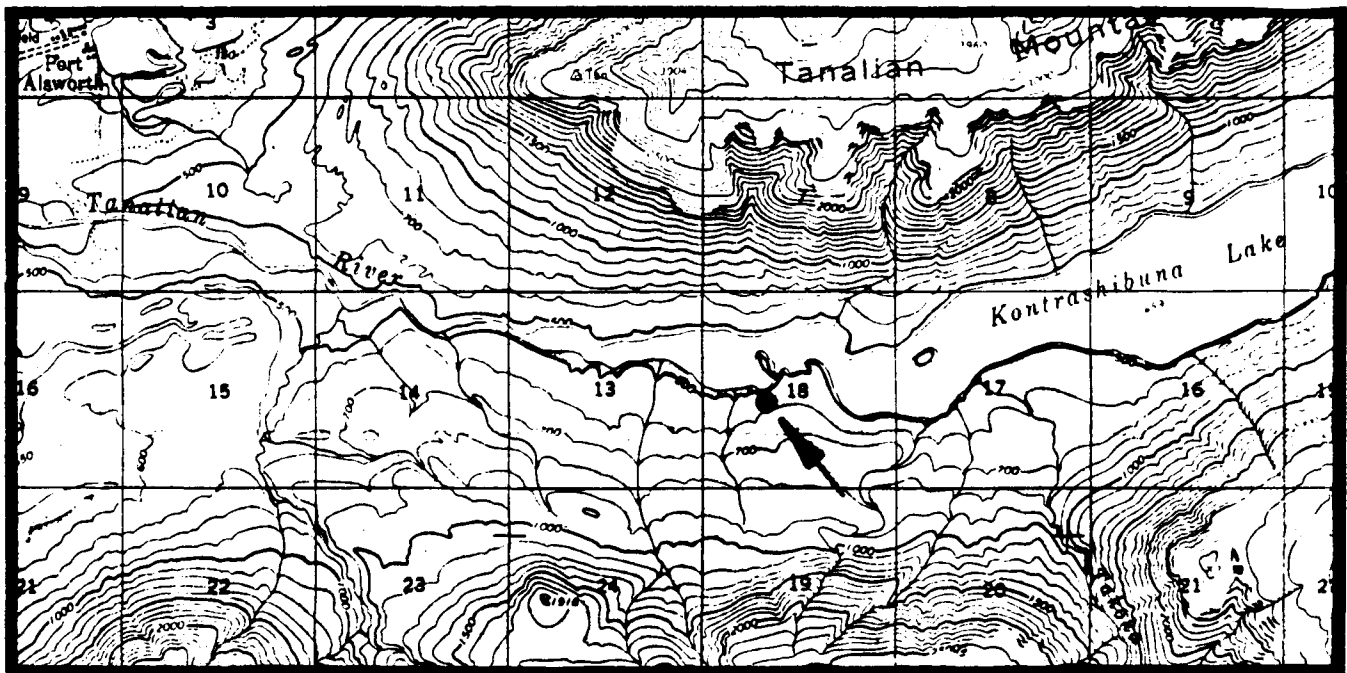
Legal Description: The site is located within Section 18, Township 1N, Range 28W, Seward Meridian.

Acreage: 5 acres

Purpose: For use as a campsite, a floatplane tie-up, and access for recreational uses.

Source: Dick Russell, ADF&G, November 22, 1982

Map:



LAKE CLARK A-4

LAKE CLARK R-4  
(Upper Tazimina Lake)

General Location: The site is located at the outlet of Upper Tazimina Lake.

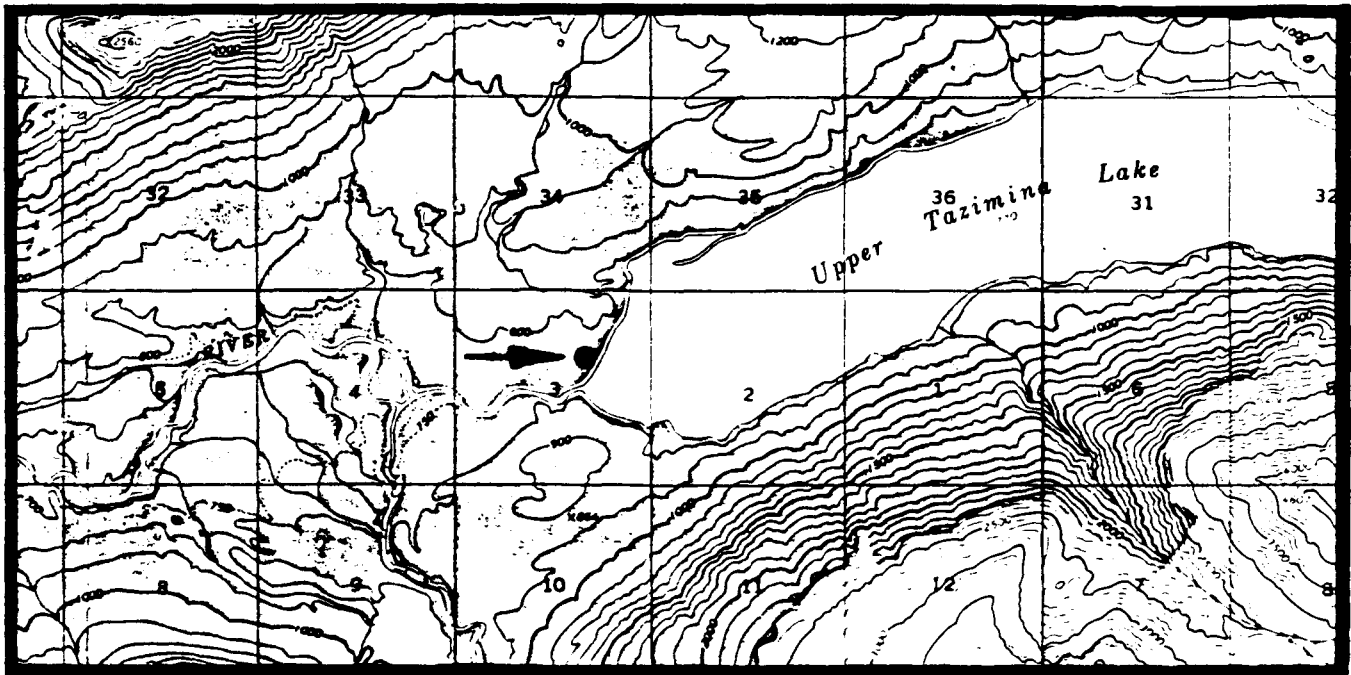
Legal Description: The site is located within the NE $\frac{1}{4}$  of Section 3, Township 2S, Range 29W, Seward Meridian.

Acreage: 5 acres

Purpose: For use as campsite, a floatplane tie-up, and access for river floaters, fishermen, and backcountry recreationists.

Source: Dick Russell, ADF&G, November 22, 1982

Map:



LAKE CLARK A-4

LAKE CLARK R-5  
(Lower Tazimina Lake)

General Location: The site is located at the inlet end of Lower Tazimina Lake.

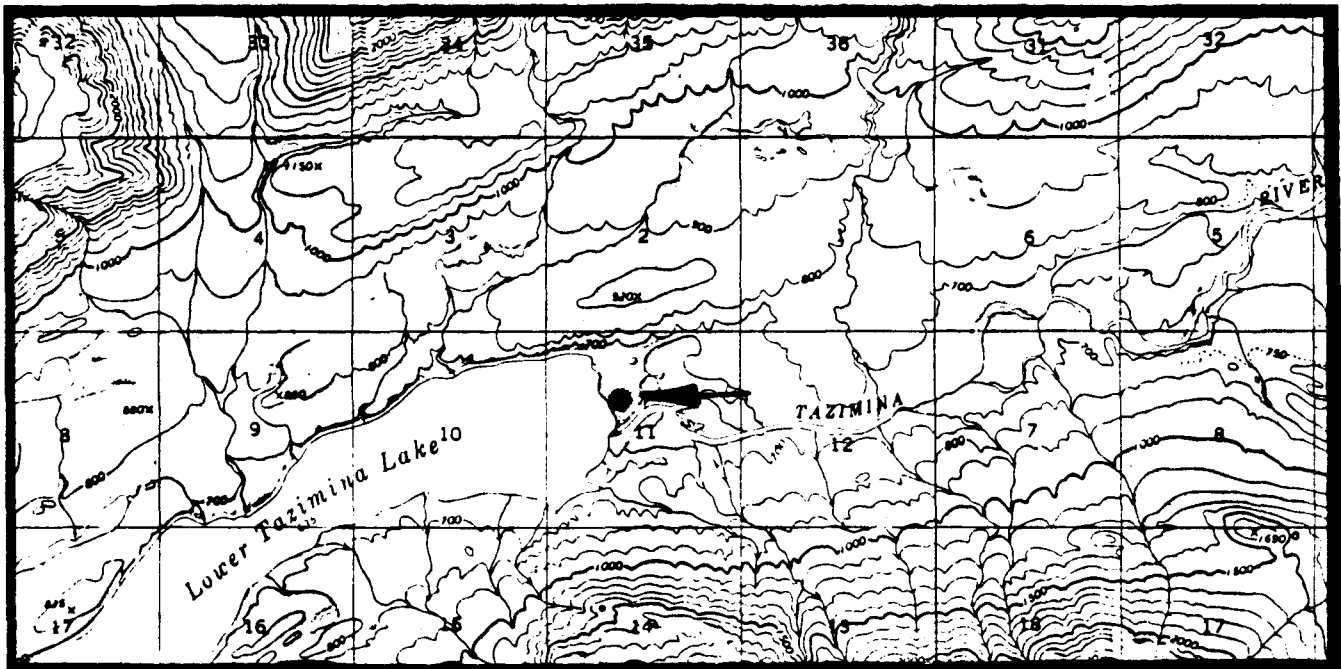
Legal Description: The site is located within the NW $\frac{1}{4}$  of Section 11, Township 2S, Range 30W, Seward Meridian.

Acreage: 5 acres

Purpose: For use as a campsite, a floatplane tie-up, and access for river floaters, fishermen, and backcountry recreationists.

Source: Dick Russell, ADF&G, November 22, 1982

Map:



LAKE CLARK A-4

LAKE CLARK R-6  
(Chulitna Bay)

General Location: The site is located on the north shore of Chulitna Bay.

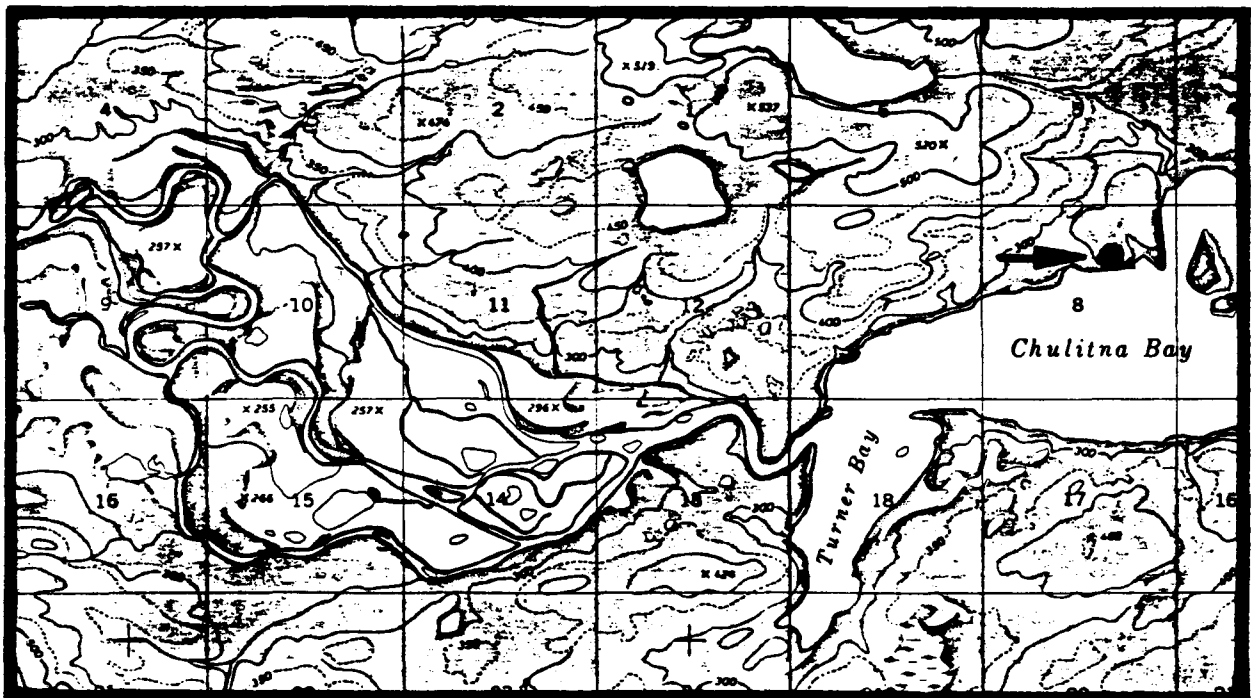
Legal Description: The site is located within the NE $\frac{1}{4}$  of Section 8, Township 1N, Range 30W, Seward Meridian.

Acreage: 5 acres

Purpose: For use as a campsite, a floatplane access site, and access to the Chulitna River and recreational boaters.

Source: Dick Russell, ADF&G, November 22, 1982

Map:



LAKE CLARK A-5

LAKE CLARK R-7  
(Keyes Point)

General Location: The site is located on the north side of Keyes Point at the southern end of Portage Bay.

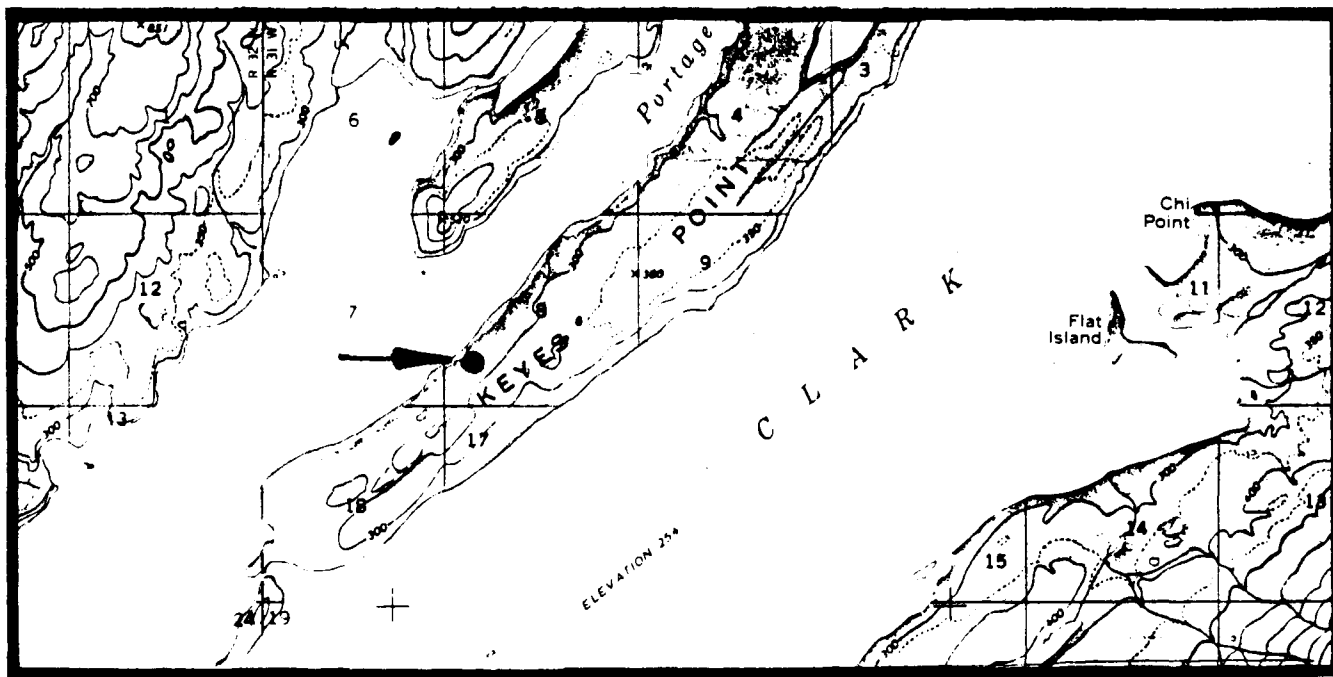
Legal Description: The site is located within the SW $\frac{1}{4}$  of Section 8, Township 1S, Range 31W, Seward Meridian.

Acreage: 5 acres

Purpose: For use as a campsite for recreational boaters on Lake Clark.

Source: Dick Russell, ADF&G, November 22, 1982

Map:



LAKE CLARK A-5

LAKE CLARK R-8  
(Hoknede Lake)

General Location: The site is located on the northeastern shore of Hoknede Lake.

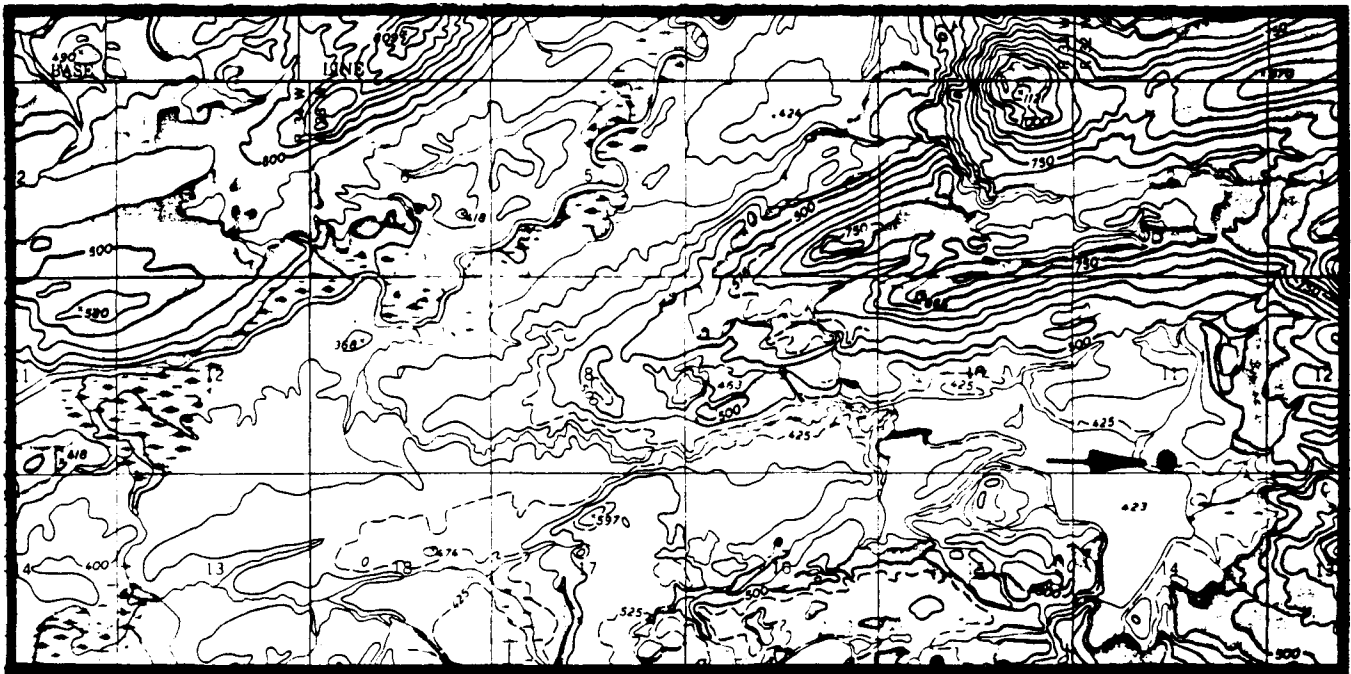
Legal Description: The site is located within the S $\frac{1}{2}$  of Section 11, Township 1S, Range 33W, Seward Meridian.

Acreage: 5 acres

Purpose: For use as a campsite, a floatplane tie-up, and access for hunting and backpacking.

Source: Dick Russell, ADF&G, November 22, 1982

Map:



LAKE CLARK A-6

**LAKE CLARK R-9**  
**(Long Lake)**

General Location: The site is located at the southeast end of Long Lake.

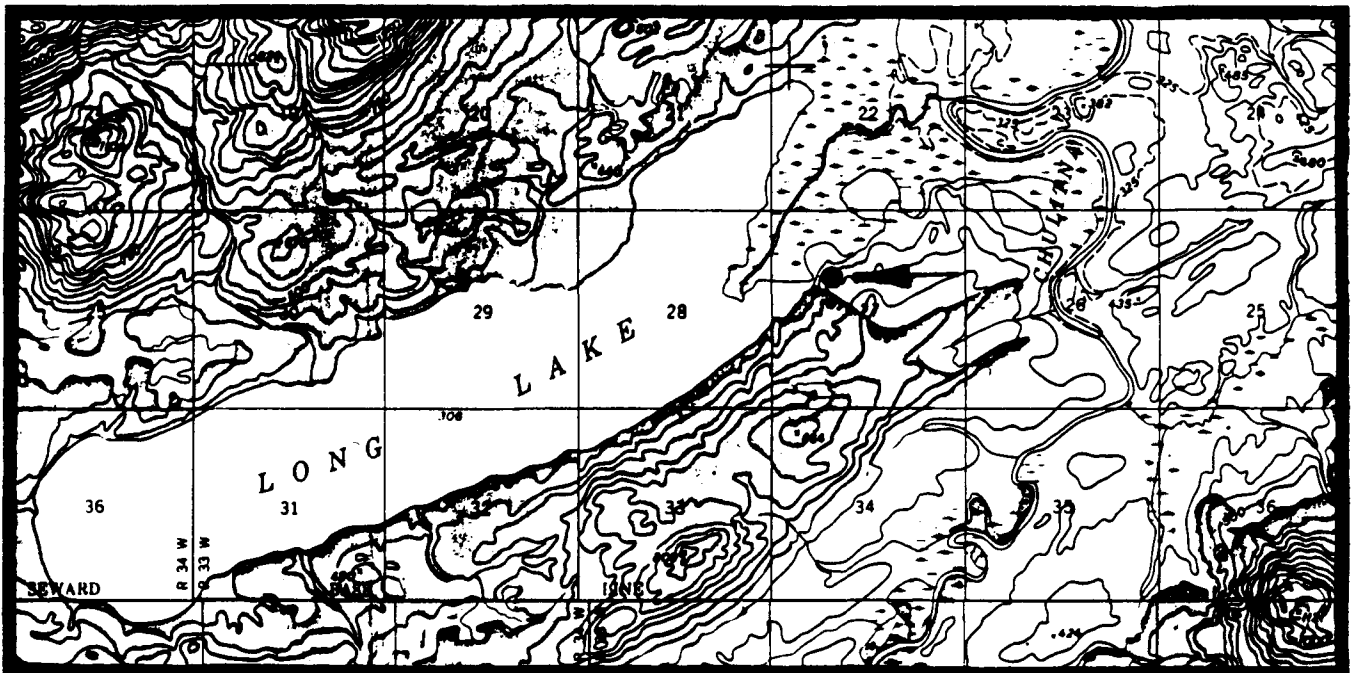
Legal Description: The site is located within the NW $\frac{1}{4}$  of Section 27, Township 1N, Range 33W, Seward Meridian.

Acreage: 5 acres

Purpose: For use as a campsite, a floatplane tie-up, and access to recreational fishing, hunting, and hiking.

Source: Dick Russell, ADF&G, November 22, 1982; Ken Taylor, ADF&G, April 12, 1983.

Map:



LAKE CLARK A-6



LAKE CLARK R-10  
(Nikabuna Lakes)

General Location: The site is located on the northeastern shore of eastern Nikabuna Lake.

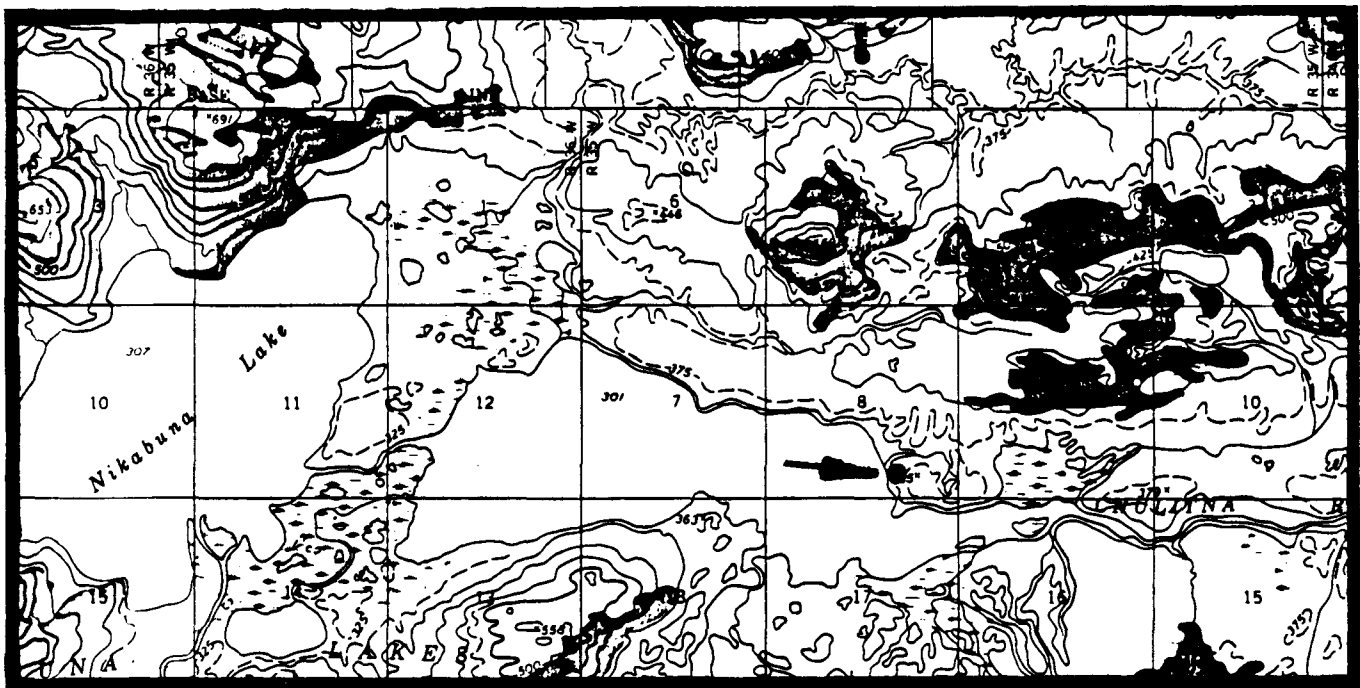
Legal Description: The site is located within Section 8, Township 1S, Range 35W, Seward Meridian.

Acreage: 5 acres

Purpose: For use as a campsite, a floatplane tie-up area, and access for hunters, hikers, floaters, and fishermen.

Source: Ken Taylor, ADF&G, April 12, 1983

Map:



LAKE CLARK A-7

**LAKE CLARK R-11**  
(Upper Nikabuna Lake)

General Location: The site is located at the outlet of Upper Nikabuna Lake.

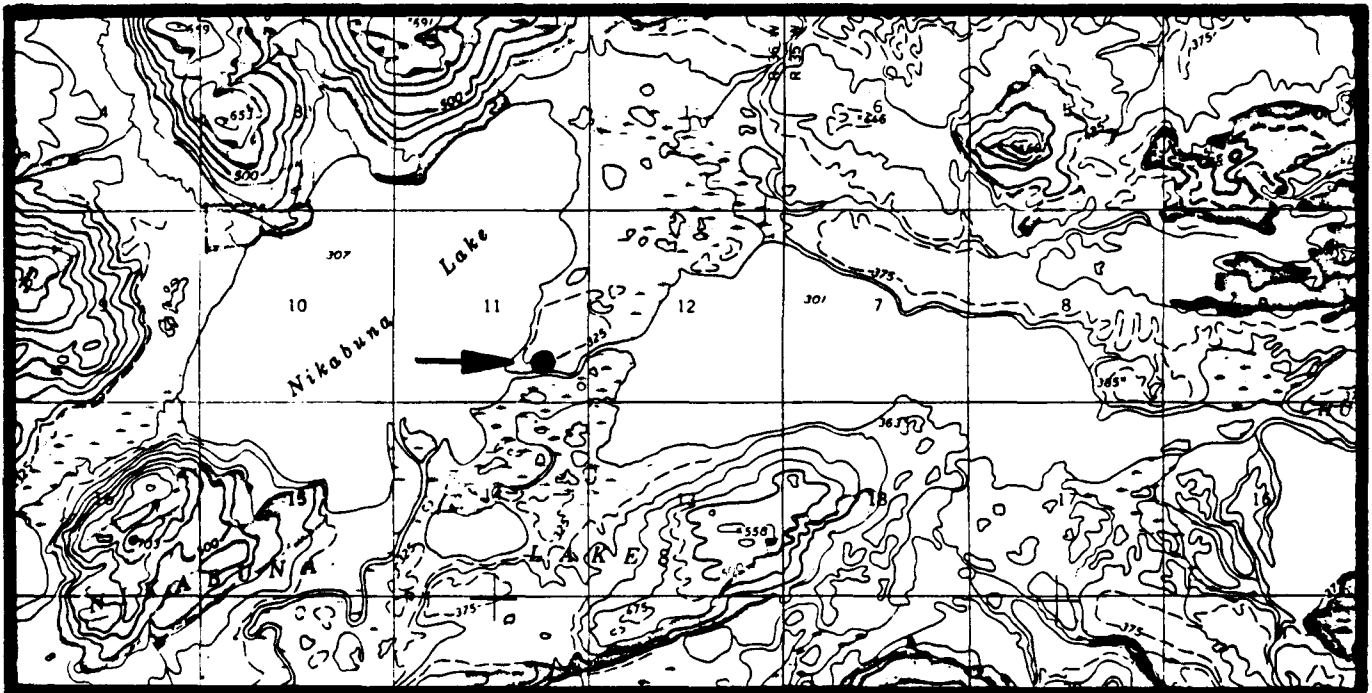
Legal Description: The site is located within the SE $\frac{1}{4}$  of Section 11, Township 1S, Range 36W, Seward Meridian.

Acreage: 2-3 acres

Purpose: For use as a campsite, a floatplane access site, and access to fishing and hunting.

Source: Dick Russell, ADF&G, November 22, 1982

Map:



LAKE CLARK A-7

LAKE CLARK R-12  
(Nikabuna Lakes)

General Location: The site is located on the north shore of middle Nikabuna Lake.

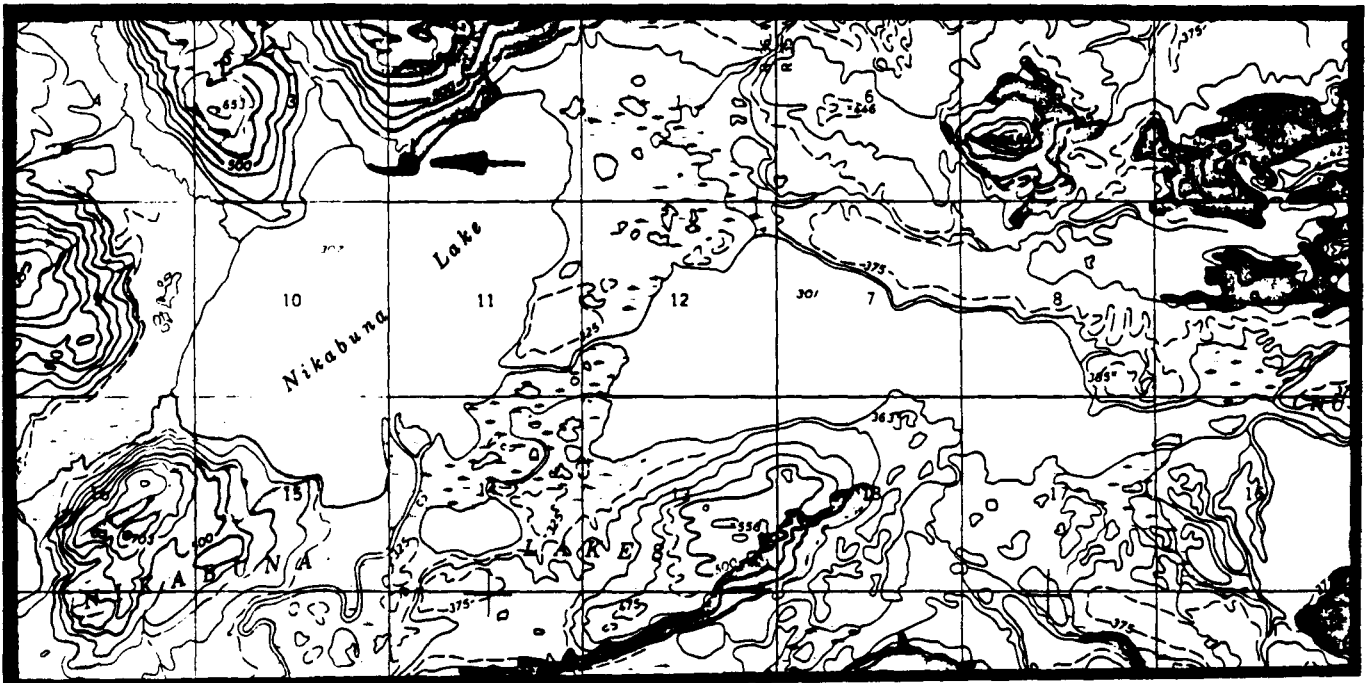
Legal Description: The site is located within Section 2, Township 1S, Range 36W, Seward Meridian.

Acreage: 5 acres

Purpose: For use as a campsite, a floatplane tie-up area, and access for hunters, hikers, and fishermen.

Source: Ken Taylor, ADF&G, April 12, 1983

Map:



LAKE CLARK A-7

LAKE CLARK R-13  
(Nikabuna Lakes)

General Location: The site is located at the outlet of western Nikabuna Lake.

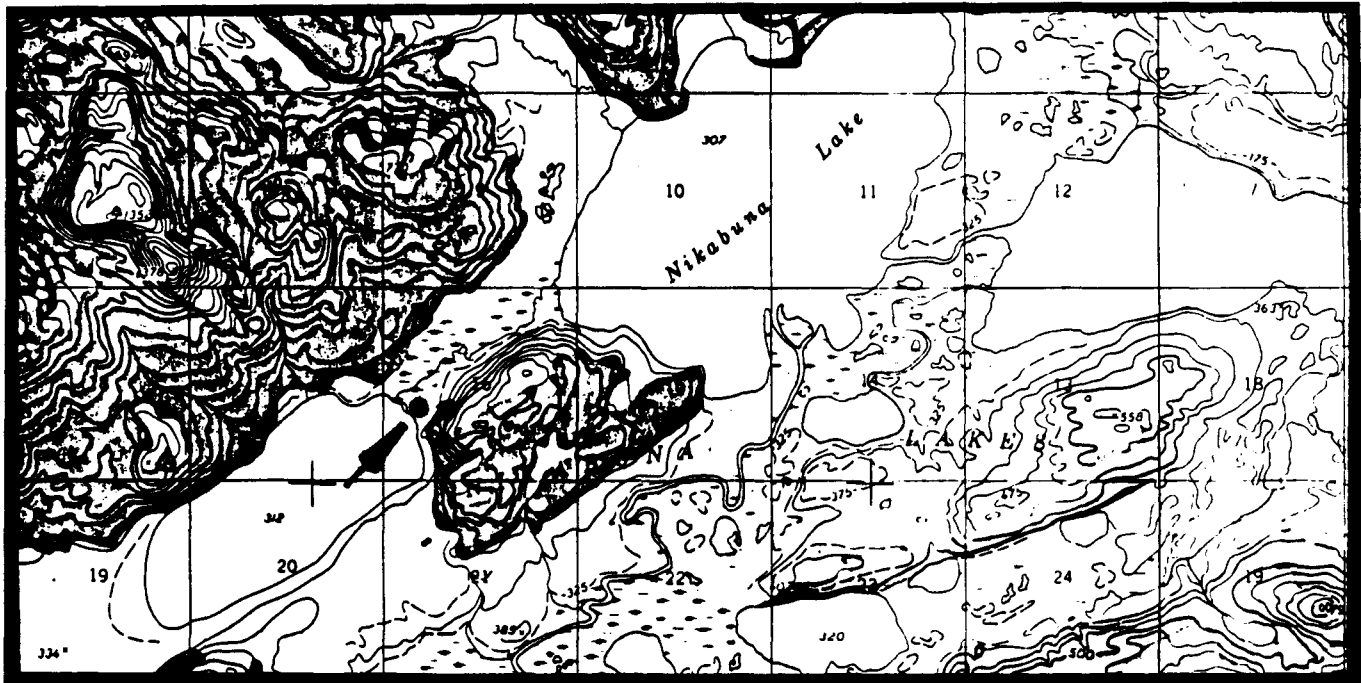
Legal Description: The site is located within Section 16, Township 1S, Range 36W, Seward Meridian.

Acreage: 5 acres

Purpose: For use as a campsite, a floatplane tie-up area, and access for hunters, hikers, floaters, and fishermen.

Source: Ken Taylor, ADF&G, April 12, 1983

Map:



LAKE CLARK A-7

LAKE CLARK R-14  
(Swan River Lake)

General Location: The site is located at the outlet of an unnamed lake, west of Nikabuna Lakes, which flows into the North Fork of the Swan River.

Legal Description: The site is located within Section 9, Township 1N, Range 38W, Seward Meridian.

Acreage: 5 acres

Purpose: For use as a campsite, a floatplane tie-up area, and access for hunters, floaters, and fishermen.

Source: Ken Taylor, ADF&G, April 12, 1983

Map:



LAKE CLARK A-8

**LAKE CLARK R-15**  
**(Little Lake Clark)**

General Location: The site is located at the inlet to Little Lake Clark.

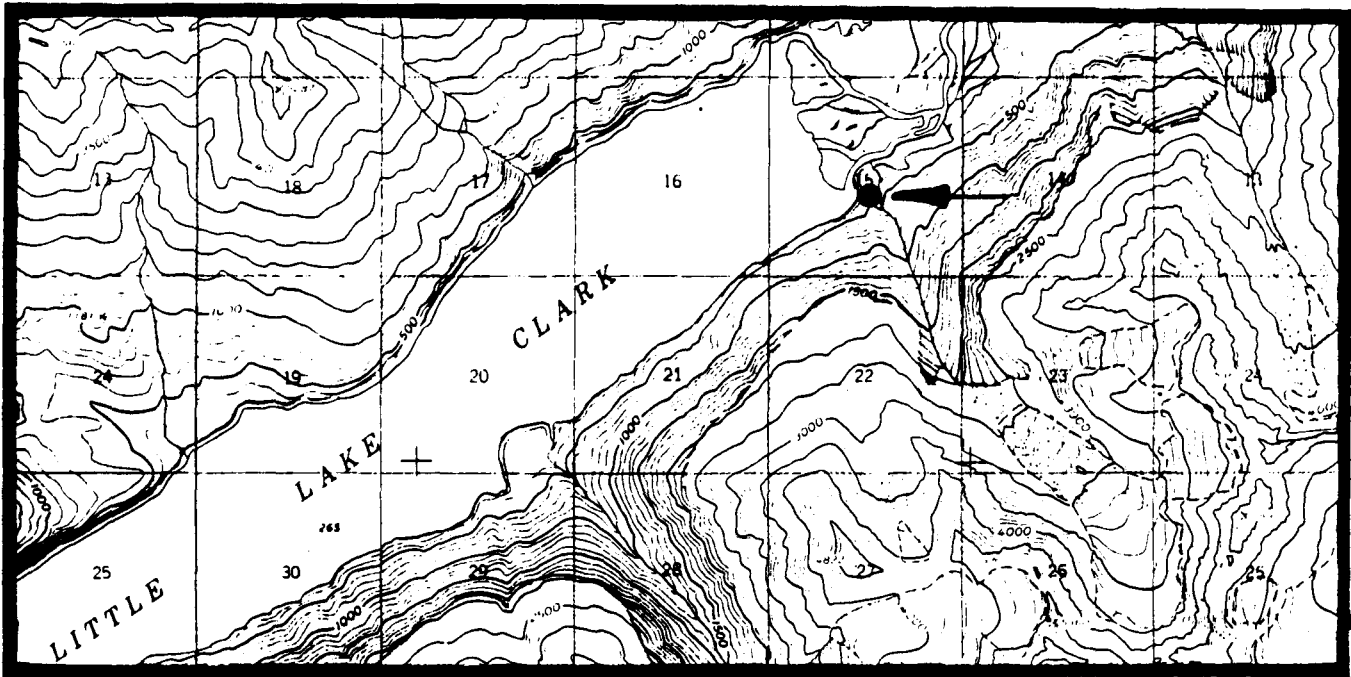
Legal Description: The site is located within Section 15, Township 4N, Range 25W, Seward Meridian.

Acreage: 5 acres

Purpose: For use as a campsite, a floatplane access site, and access for recreational boaters, photographers, and backpackers.

Source: Dick Russell, ADF&G, November 22, 1982

Map:



LAKE CLARK B-2

**LAKE CLARK R-16  
(Otter Lake)**

General Location: The site is located on the east end of Otter Lake.

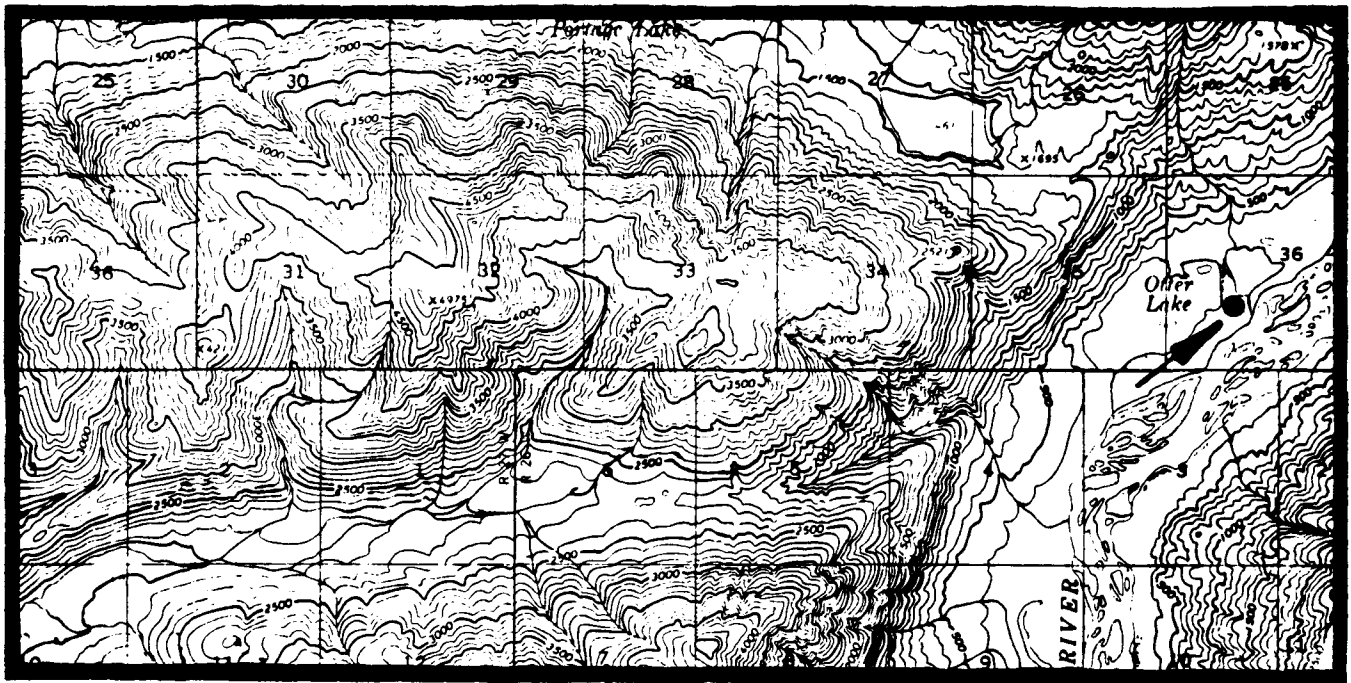
Legal Description: The site is located within the SW $\frac{1}{4}$  of Section 36, Township 5N, Range 26W, Seward Meridian.

Acreage: 5 acres

Purpose: For use as a campsite, a floatplane tie-up, and access for river floaters, backcountry hikers, and photographers.

Source: Dick Russell, ADF&G, November 22, 1982

Map:



LAKE CLARK B-3

LAKE CLARK R-17  
(Lochbuna Lake)

General Location: The site is located near the NE end of Lachbuna (Ingersoll) Lake, the headwaters of the Kijik River.

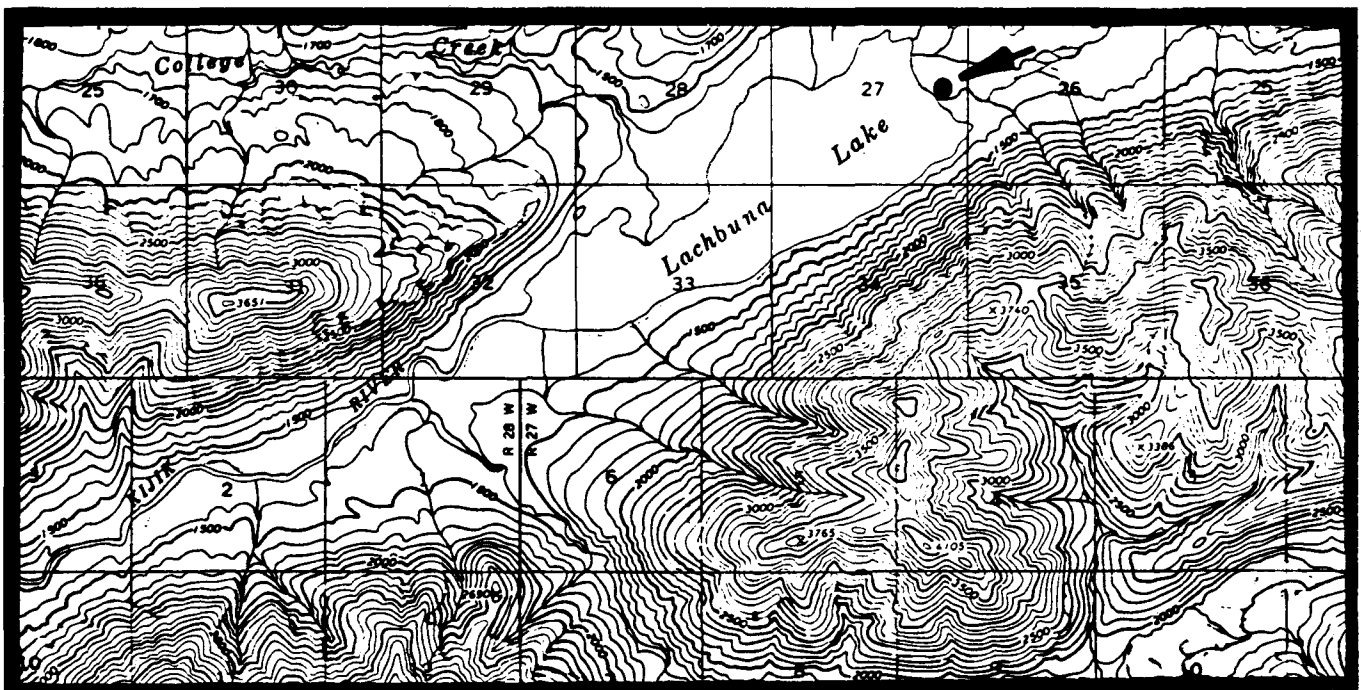
Legal Description: The site is located within Section 27, Township 5N, Range 27W, Seward Meridian.

Acreage: 5 acres

Purpose: For use as a campsite, a floatplane tie-up area, and access for hunters, hikers, floaters, and fishermen.

Source: Ken Taylor, ADF&G, April 12, 1983

Map:



LAKE CLARK B-3



**LAKE CLARK R-18**  
(Lachbuna Lake)

General Location: The site is located on Lachbuna Lake, near the mouth of College Creek.

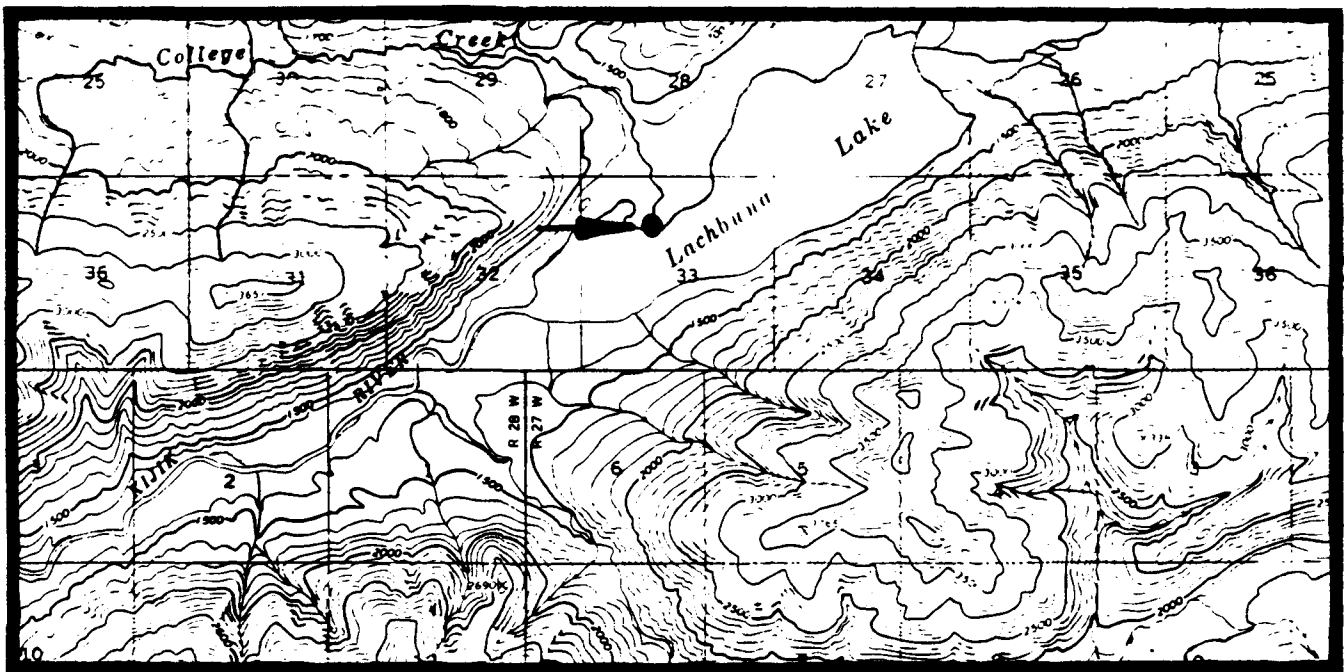
Legal Description: The site is located within the NW $\frac{1}{4}$  of Section 33, Township 5N, Range 27W, Seward Meridian.

Acreage: 5 acres

Purpose: For use as a campsite, a floatplane tie-up, and access for fishermen, hunters, and backpackers.

Source: Dick Russell, ADF&G, November 22, 1982

Map:



LAKE CLARK B-3

LAKE CLARK R-19  
(Kijik River)

General Location: The site is located at the outlet of Lachbuna (Ingersol) Lake.

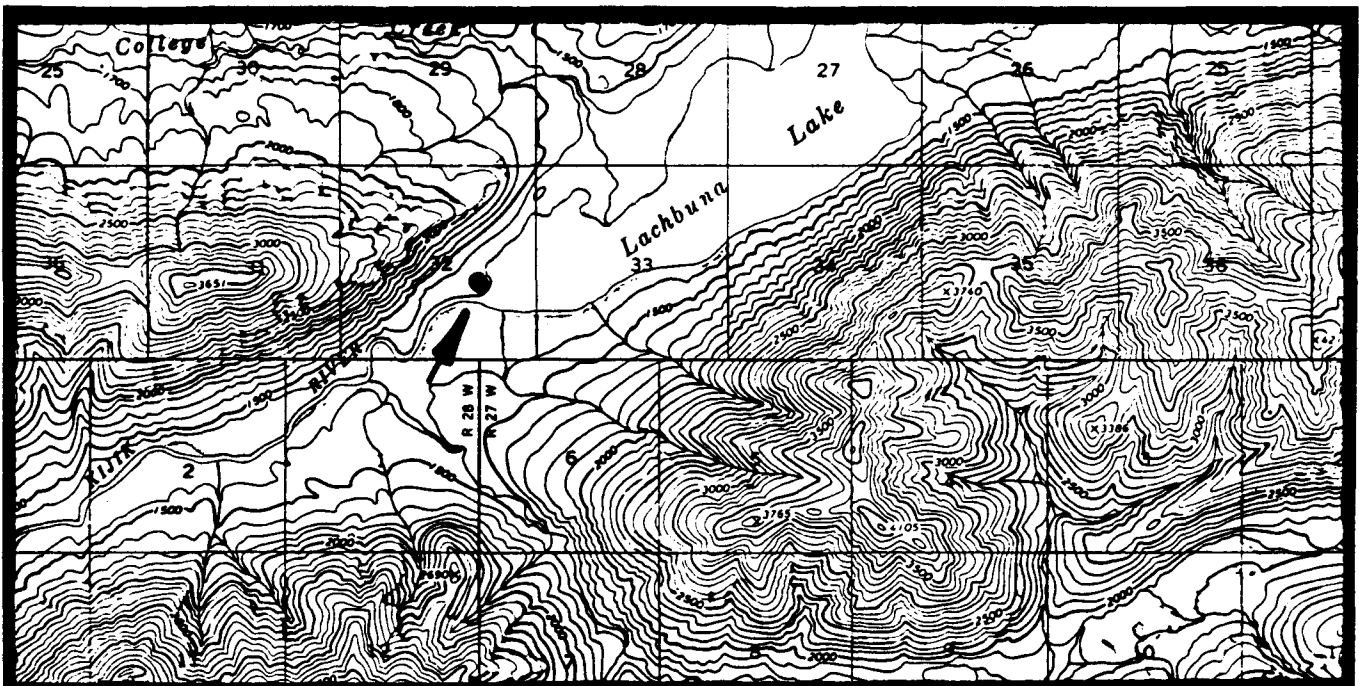
Legal Description: The site is located within Section 32, Township 5N, Range 27W, Seward Meridian.

Acreage: 5 acres

Purpose: For use as a campsite, a floatplane tie-up area, and access for hunters, hikers, floaters, and fishermen.

Source: Ken Taylor, ADF&G, April 12, 1983

Map:



LAKE CLARK B-3

**LAKE CLARK R-20**  
**(Miller Lake)**

General Location: The site is located approximately 6 miles NE of Kijik Lake, near the southern end of Miller Lake.

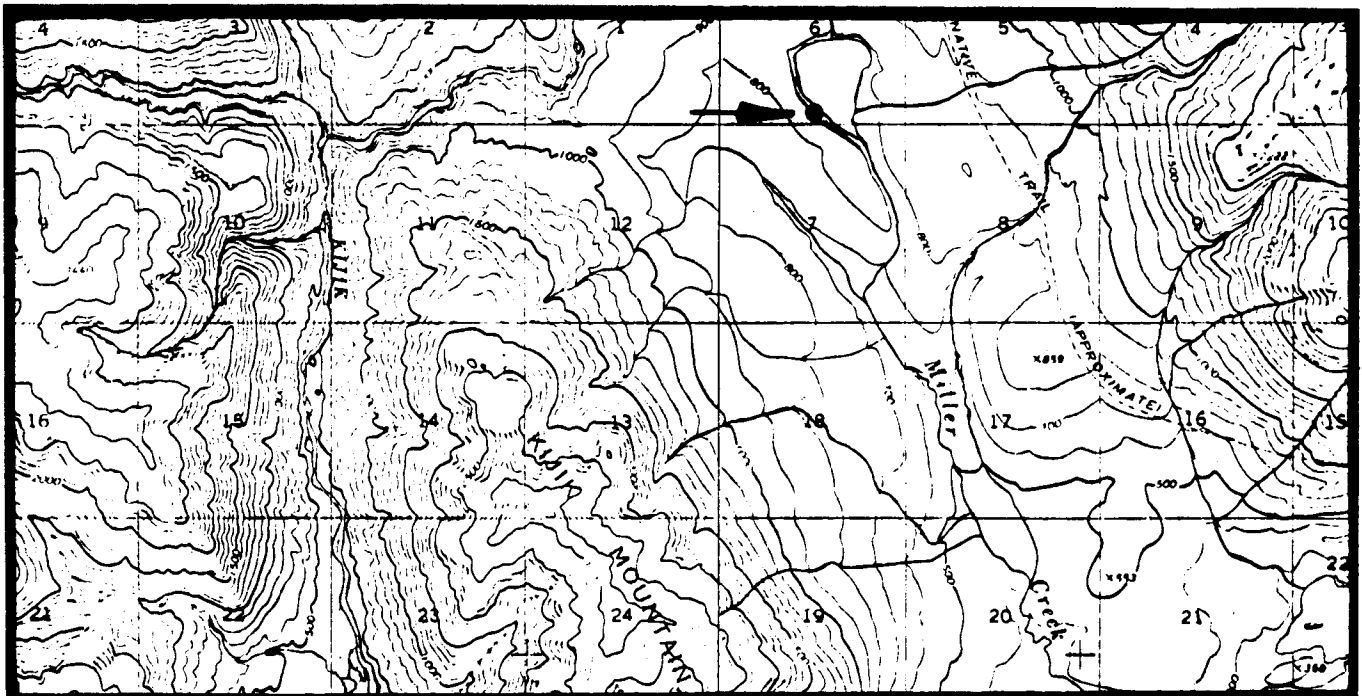
Legal Description: The site is located within Section 6, Township 3N, Range 28W, Seward Meridian.

Acreage: 2 acres

Purpose: For use as a campsite, a ski plane landing area during the winter, and winter access for moose hunters.

Source: Mark McNay, ADF&G, April 5, 1983

Map:



LAKE CLARK B-4

LAKE CLARK R-21  
(Kijik River)

General Location: The site is located at the outlet of Kijik River, where it runs into Lake Clark.

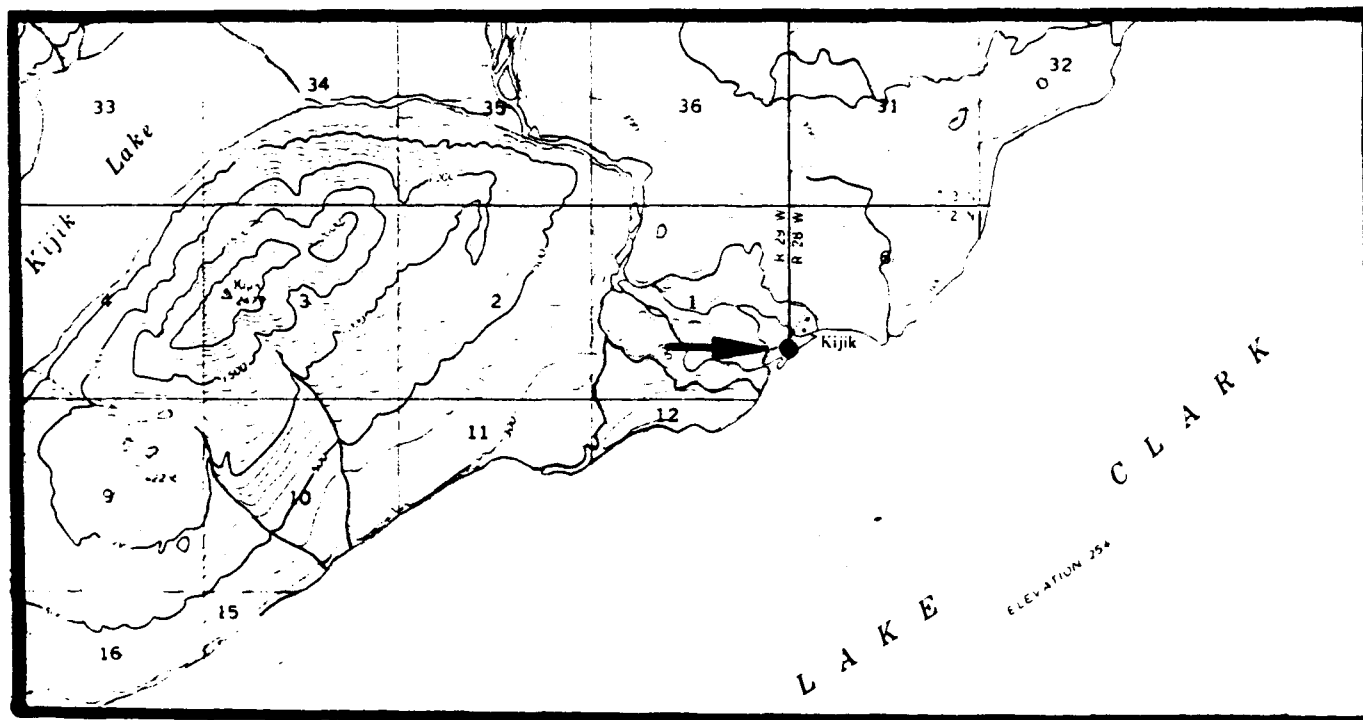
Legal Description: The site is located within the S $\frac{1}{2}$  of Section 1, Township 2N, Range 29W, and the S $\frac{1}{2}$  of Section 6, Township 2N, Range 28W, Seward Meridian.

Acreage: 5 acres

Purpose: For use as a campsite, a floatplane and boat tie-up area, and access to subsistence and sportfishing.

Source: Dick Russell, ADF&G, November 22, 1982

Map:



LAKE CLARK B-4

LAKE CLARK R-22  
(Little Kijik River)

General Location: The Little Kijik River is located between Kijik Lake and Kijik River.

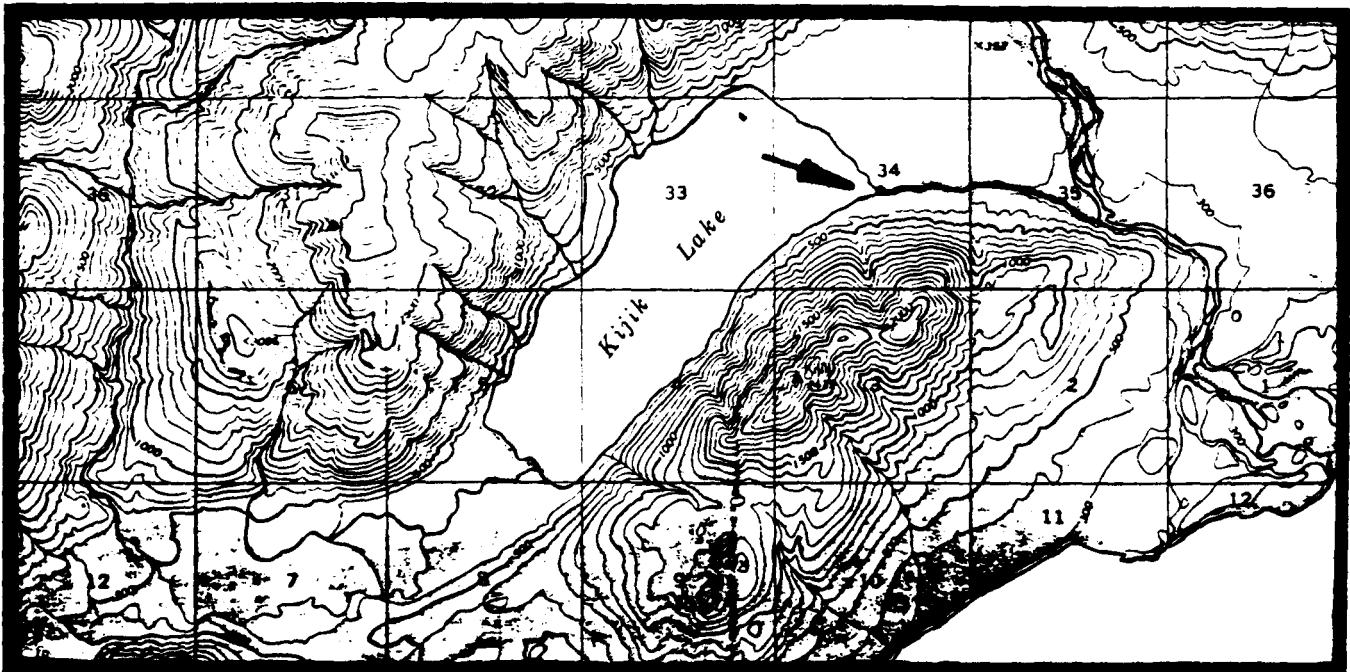
Legal Description: An easement should be maintained along the Little Kijik River which is located within Sections 34 and 35, Township 3N, Range 29W, Seward Meridian.

Acreeage: 25-foot wide streamside easement

Purpose: Recreational access.

Source: Dick Russell, ADF&G, November 22, 1982

Map:



LAKE CLARK B-4

**LAKE CLARK R-23**  
**(Kijik Lake)**

General Location: The site is located at the outlet of Kijik Lake.

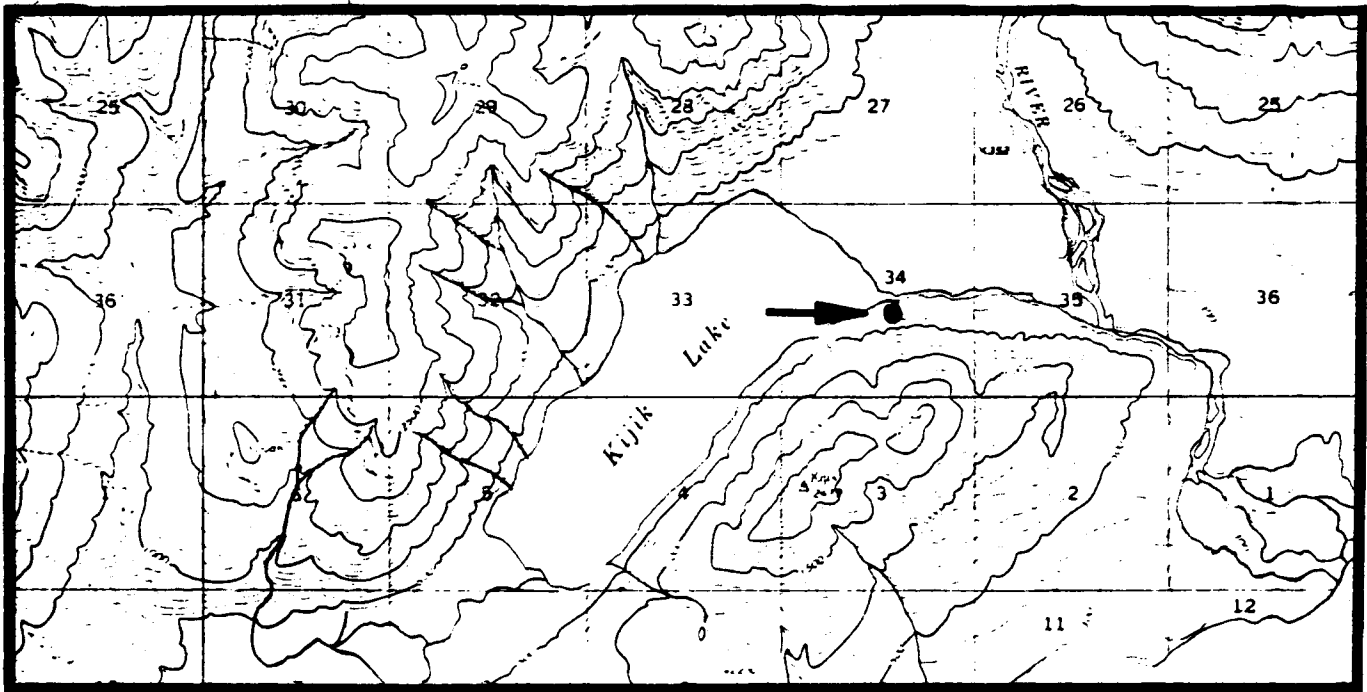
Legal Description: The site is located within Section 34, Township 3N, Range 29W, Seward Meridian.

Acreage: 5 acres

Purpose: For use as a campsite, a floatplane tie-up, and access to trophy grayling fishing.

Source: Dick Russell, ADF&G, November 22, 1982

Map:



**LAKE CLARK B-4**

LAKE CLARK R-24  
(Kijik Lake)

General Location: The site is located at the SW corner of Kijik Lake.

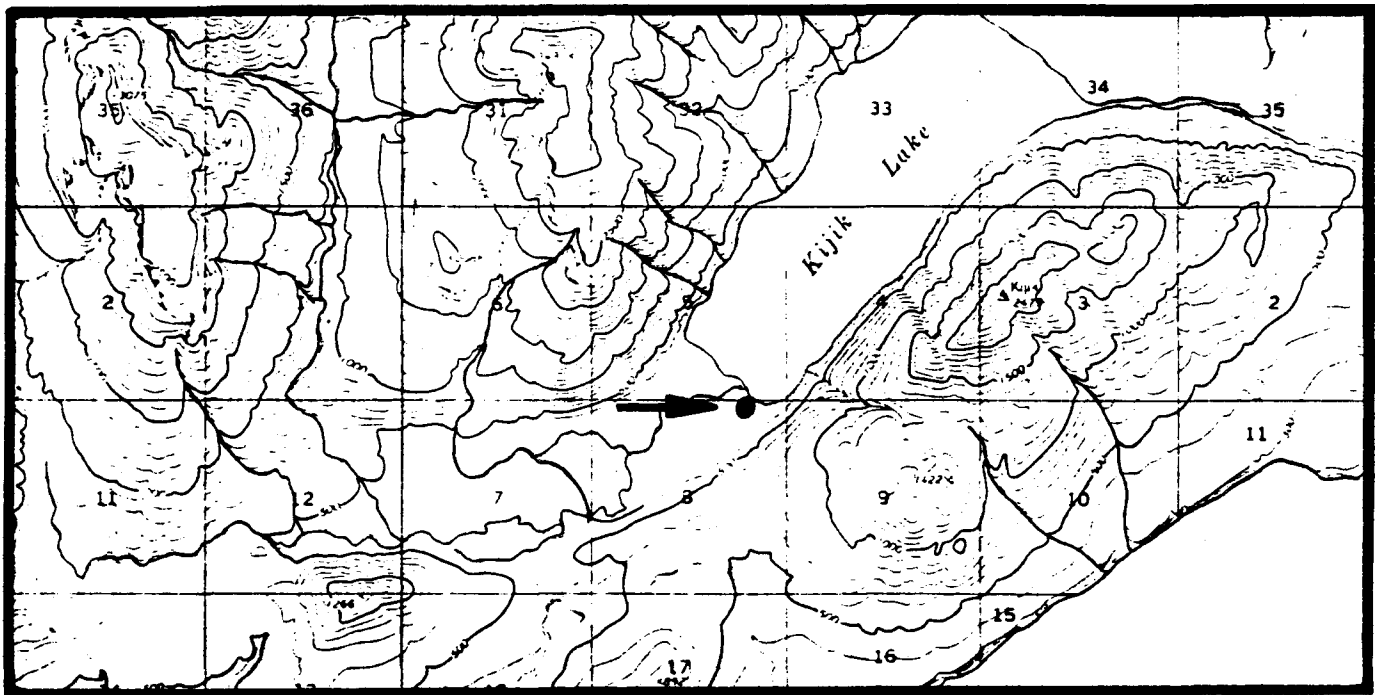
Legal Description: The site is located within the NE $\frac{1}{4}$  of Section 8, Township 2N, Range 29W, Seward Meridian.

Acreage: 5 acres

Purpose: For use as a campsite, a floatplane tie-up area, and access for recreational uses.

Source: Dick Russell, ADF&G, November 22, 1982

Map:



LAKE CLARK B-4

LAKE CLARK R-25  
(An unnamed lake)

General Location: The site is located near the outlet of an unnamed lake which is located approximately a mile south of the Little Mulchatna River and one and a half miles southeast of Fishtrap Lake.

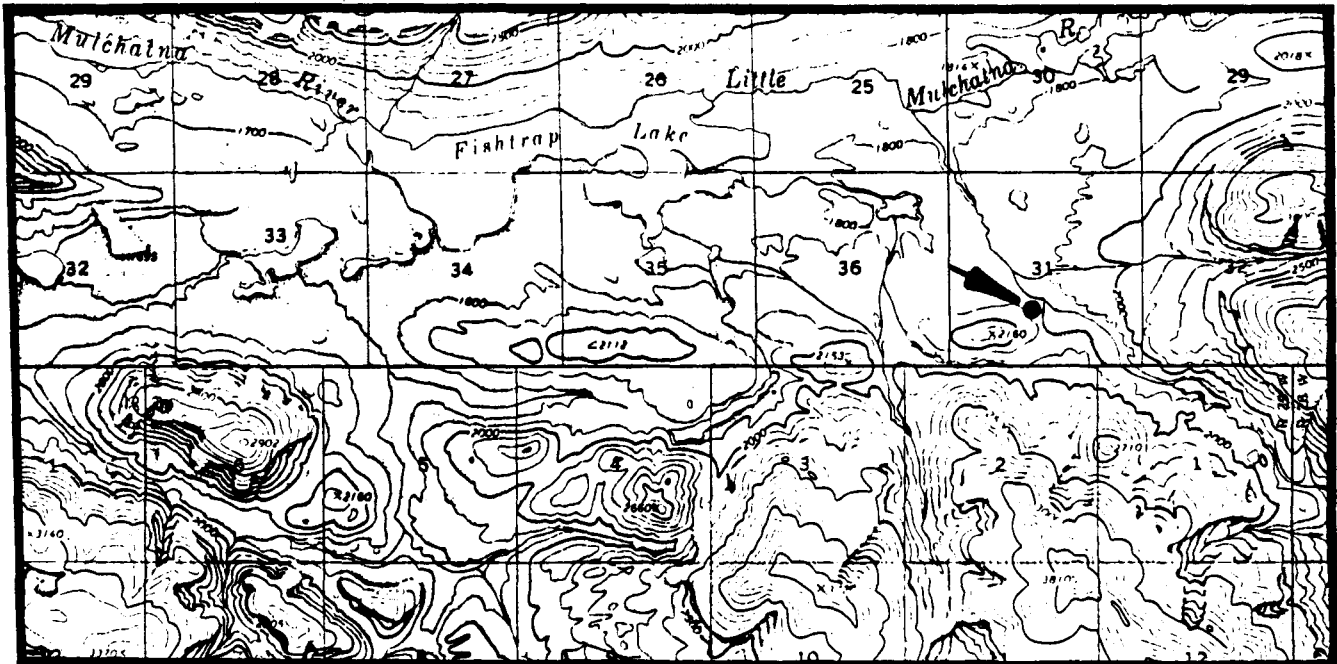
Legal Description: The site is located within Sections 31, Township 5N, Range 23W, Seward Meridian.

Acreage: 5 acres

Purpose: For use as a campsite, a floatplane tie-up area, and access to fishing, hunting, and backpacking.

Source: Ken Taylor, ADF&G, March 23, 1984

Map:



LAKE CLARK B-4



LAKE CLARK R-26  
(Fishtrap Lake)

General Location: The site is located on the north bank of Fish Trap Lake.

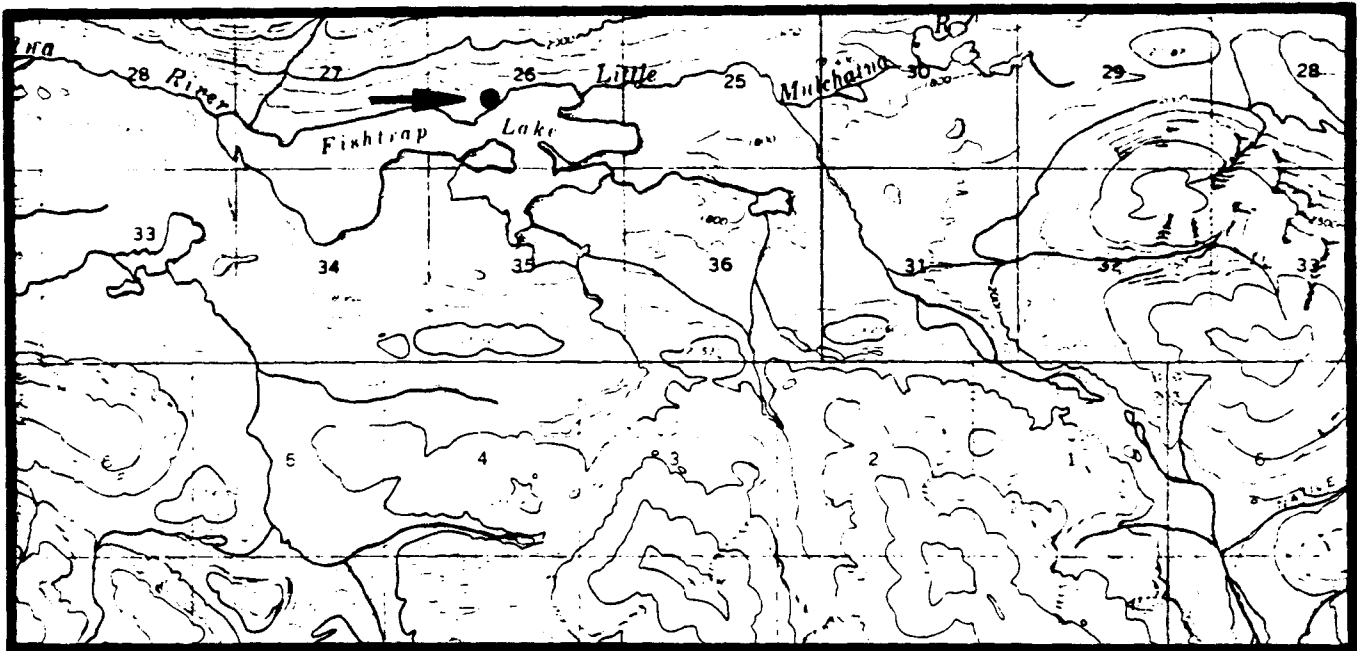
Legal Description: The site is located within the SW $\frac{1}{4}$  of Section 26, Township 5N, Range 29W, Seward Meridian.

Acreage: 3 acres

Purpose: For use as a campsite, a floatplane tie-up point, and access to fishing, hunting, backpacking, and berry picking.

Source: Dick Russell, ADF&G, November 22, 1982

Map:



LAKE CLARK B-4

LAKE CLARK R-27  
(Fishtrap Lake)

General Location: The site is located near the outlet of Fishtrap Lake, the headwaters of Little Mulchatna River.

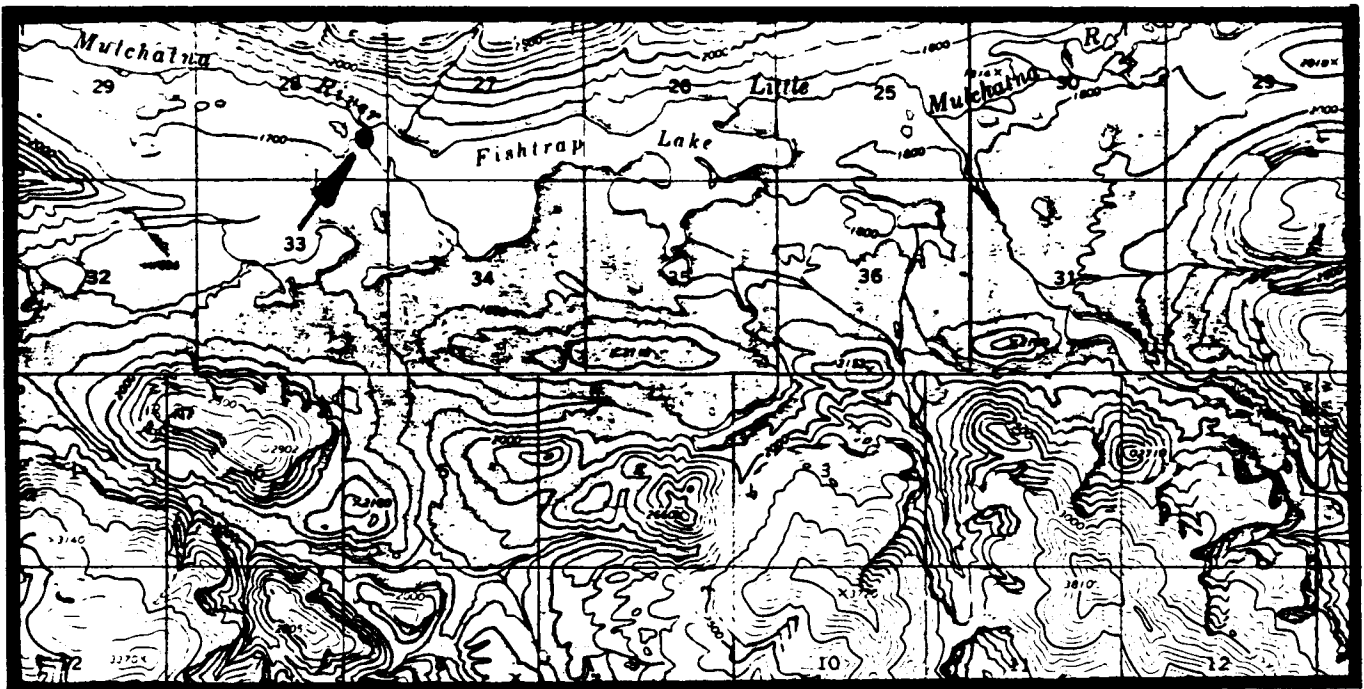
Legal Description: The site is located within Section 28, Township 5N, Range 29W, Seward Meridian.

Acreage: 5 acres

Purpose: For use as a campsite, a floatplane tie-up area, and access to fishing, hunting, and backpacking.

Source: Ken Taylor, ADF&G, April 12, 1983

Map:



LAKE CLARK B-4

LAKE CLARK R-28  
(An unnamed lake)

General Location: The site is located on the eastern shore of an unnamed lake which is located approximately one-half mile southwest of Fishtrap Lake.

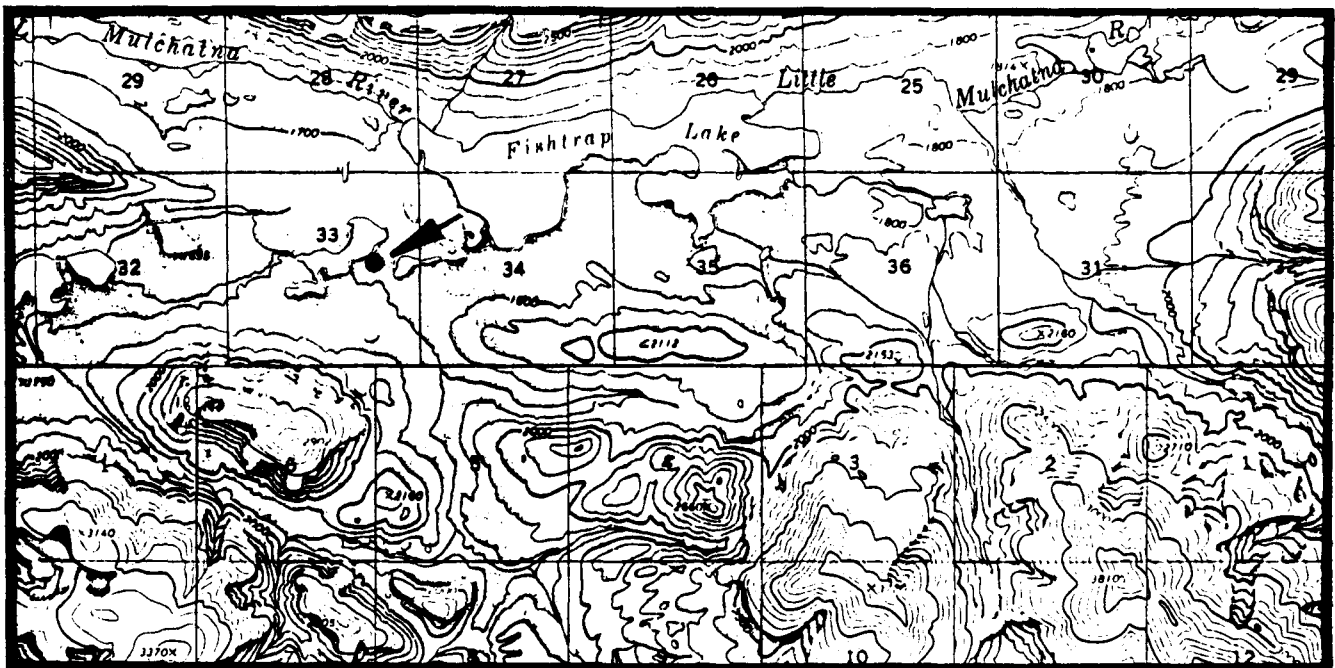
Legal Description: The site is located within Section 33, Township 5N, Range 29W, Seward Meridian.

Acreage: 5 acres

Purpose: For use as a campsite, a floatplane tie-up area, and access to fishing, hunting, and backpacking.

Source: Ken Taylor, ADF&G, March 23, 1984

Map:



LAKE CLARK B-4

LAKE CLARK R-29  
(An unnamed stream)

General Location: The site is located near the fork of an unnamed stream, approximately one mile northeast of Caribou Lake.

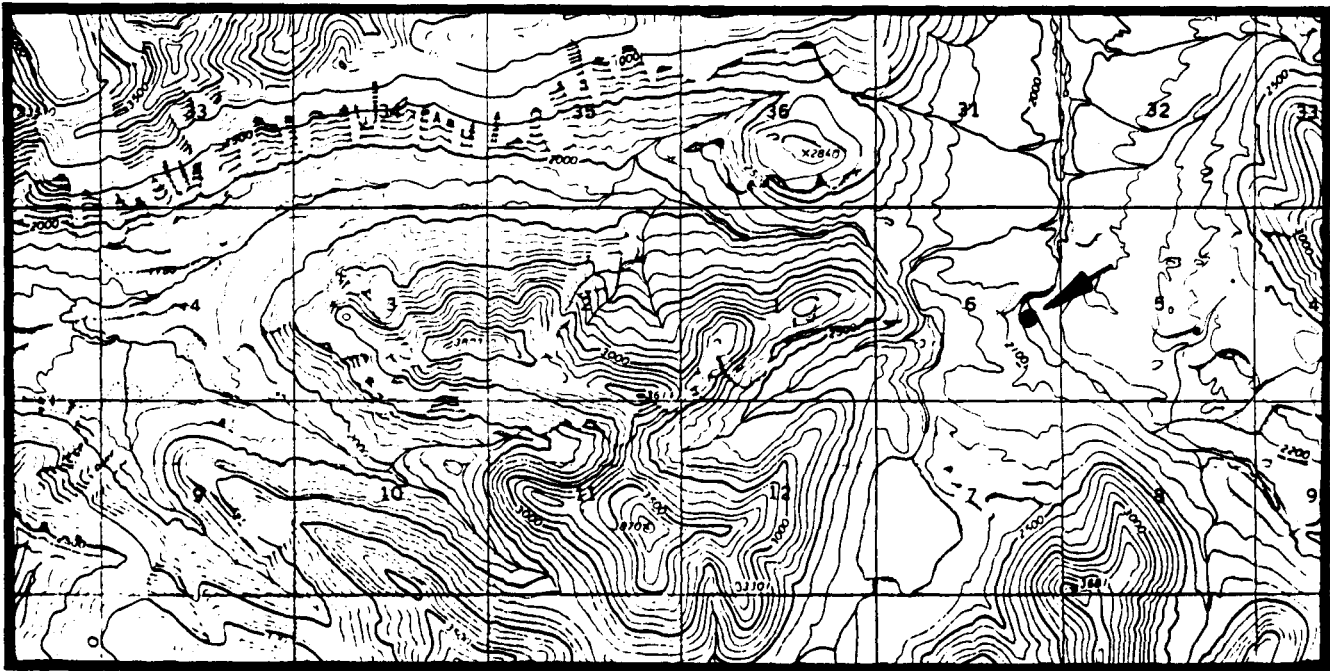
Legal Description: The site is located within Section 6, Township 3N, Range 30W, Seward Meridian.

Acreage: 3 acres

Purpose: For use as a campsite, a floatplane access point, and access for hikers and some hunters.

Source: Ken Taylor, ADF&G, March 23, 1984

Map:



LAKE CLARK B-5

LAKE CLARK R-30  
(Caribou Lake)

General Location: The site is located on the eastern bank of Caribou Lake (a local name).

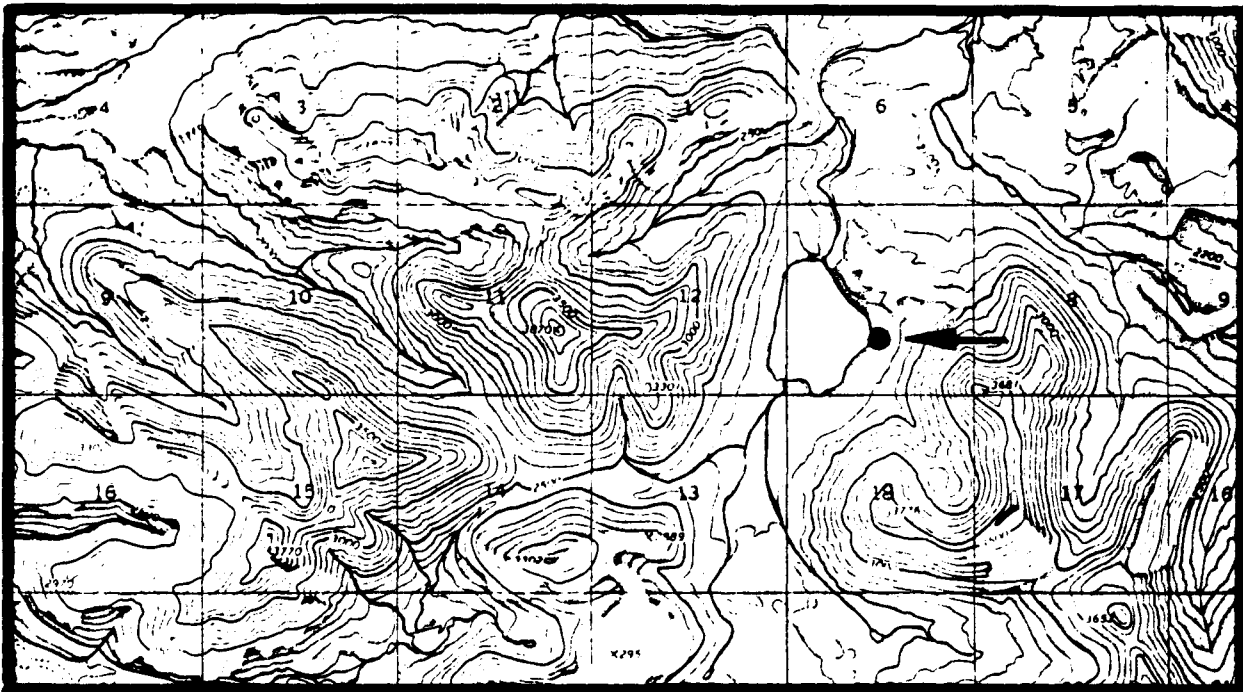
Legal Description: The site is located within the S $\frac{1}{2}$  of Section 7, Township 3N, Range 30W, Seward Meridian.

Acreage: 3 acres

Purpose: For use as a campsite, a floatplane access point, and access for hikers and some hunters.

Source: Dick Russell, ADF&G, November 22, 1982

Map:



LAKE CLARK B-5

LAKE CLARK R-31  
(An unnamed lake)

General Location: The site is located at the outlet of an unnamed lake, approximately 4 miles north of Joe Nort Lake that is drained by Koksetna River.

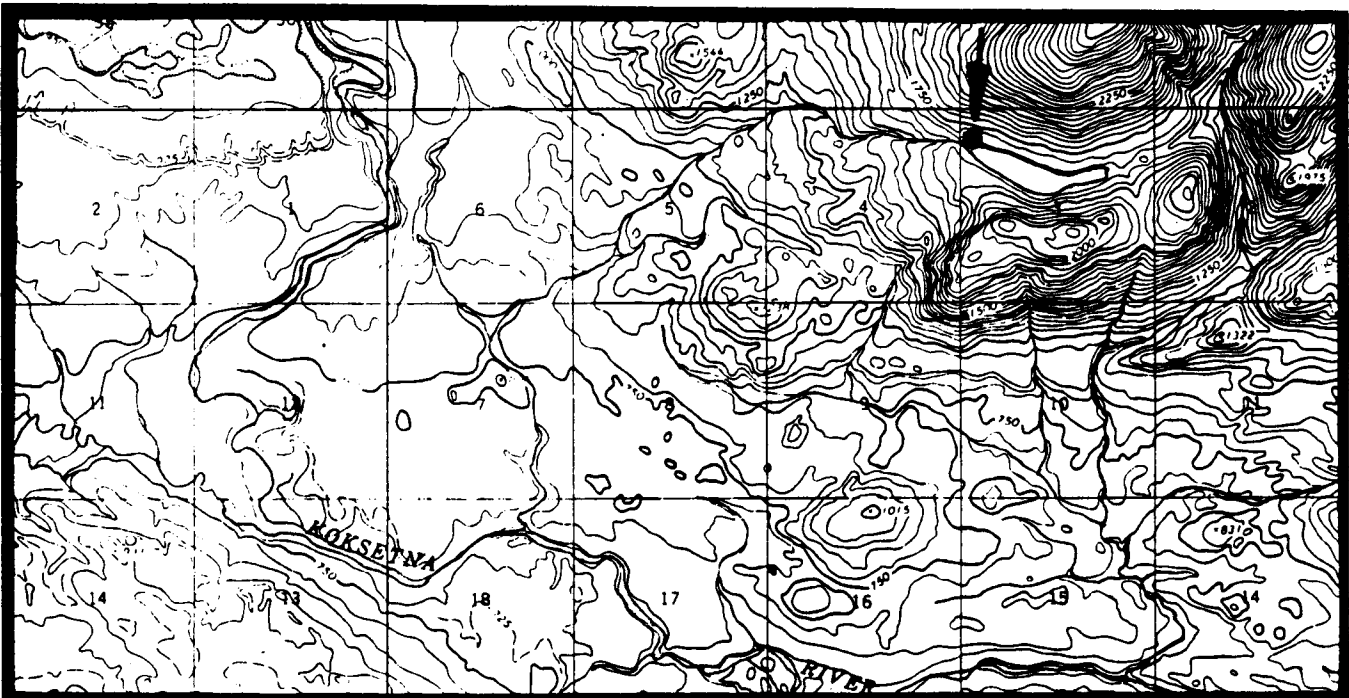
Legal Description: The site is located within Section 3, Township 2N, Range 33W, Seward Meridian.

Acreage: 5 acres

Purpose: For use as a campsite, a floatplane tie-up area, and access for hunters, hikers, floaters, and fishermen.

Source: Ken Taylor, ADF&G, April 12, 1983

Map:



LAKE CLARK B-6

LAKE CLARK R-32  
(Tutna Lake)

General Location: The site is located on the north side of Tutna Lake.

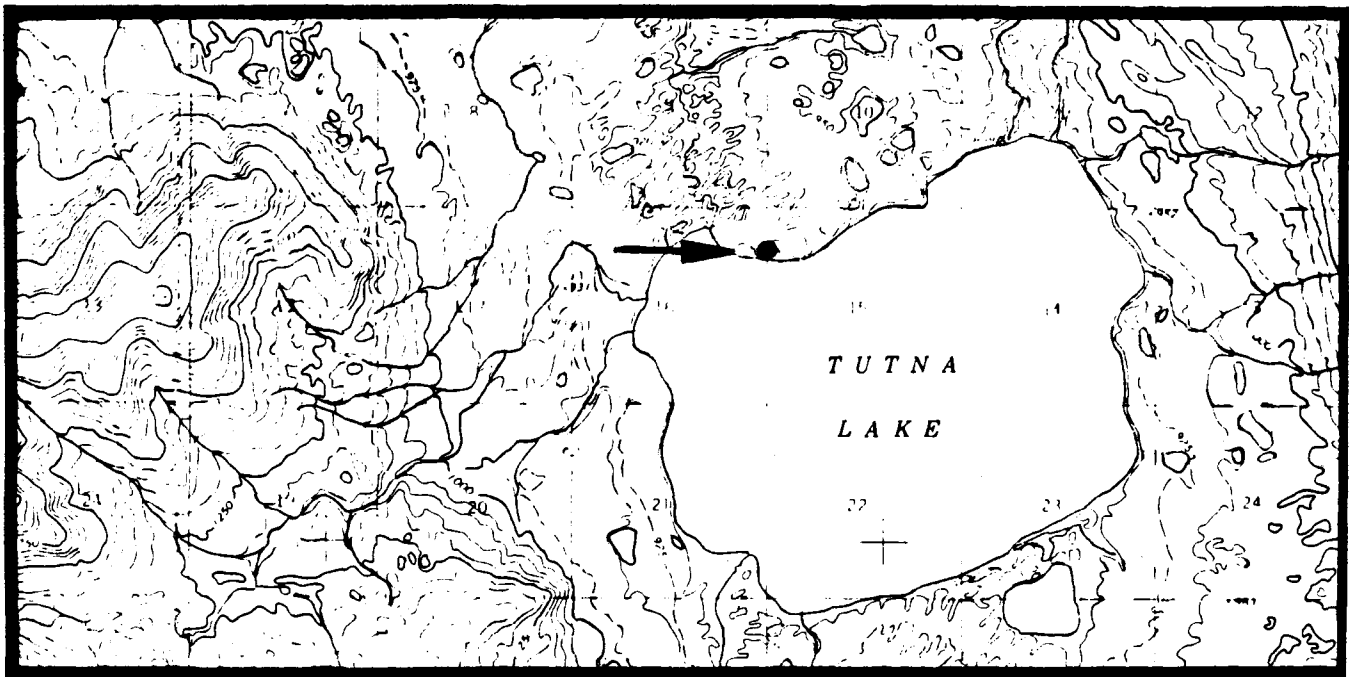
Legal Description: The site is located within the NW $\frac{1}{4}$  of Section 15 and the NE $\frac{1}{4}$  of Section 16, Township 3N, Range 35W, Seward Meridian.

Acreage: 5 acres

Purpose: For use as a campsite, a floatplane access area, access for floaters to Nikadavna Creek and eventually the Mulchatna River, and access to hunting, fishing, backpacking, and berry picking.

Source: Dick Russell, ADF&G, November 22, 1982; Ken Taylor, ADF&G, April 12, 1983.

Map:



LAKE CLARK B-7

**LAKE CLARK R-33**  
**(Springway Creek)**

General Location: The site is located near the mouth of Springway Creek where it enters the Mulchatna River.

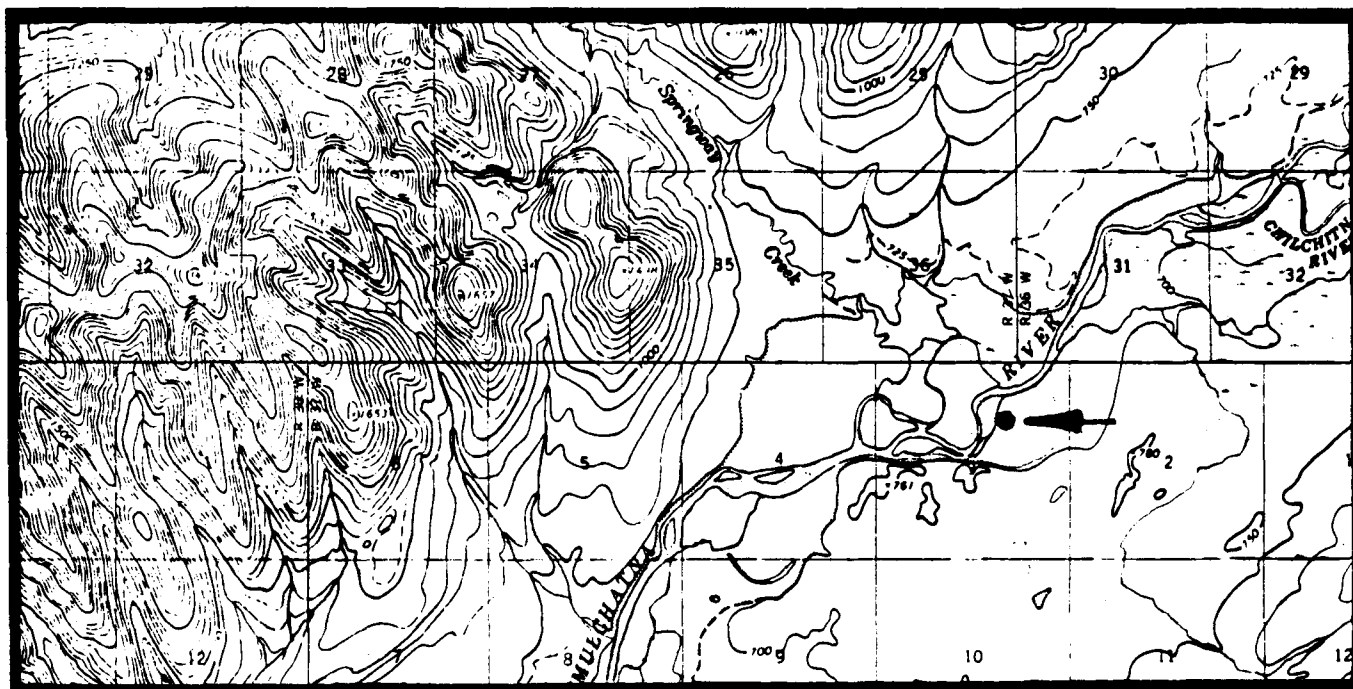
Legal Description: The site is located within Section 3, Township 4N, Range 37W, Seward Meridian.

Acreage: 5 acres

Purpose: For use as a campsite, a floatplane tie-up area, a wheel plane landing area, and access for hunters and fishermen.

Source: Mark McNay, ADF&G, April 5, 1983

Map:



LAKE CLARK B-8



LAKE CLARK R-34  
(Mulchatna River)

General Location: The site is located 1 mile below the confluence of the Chilchitna and Mulchatna rivers.

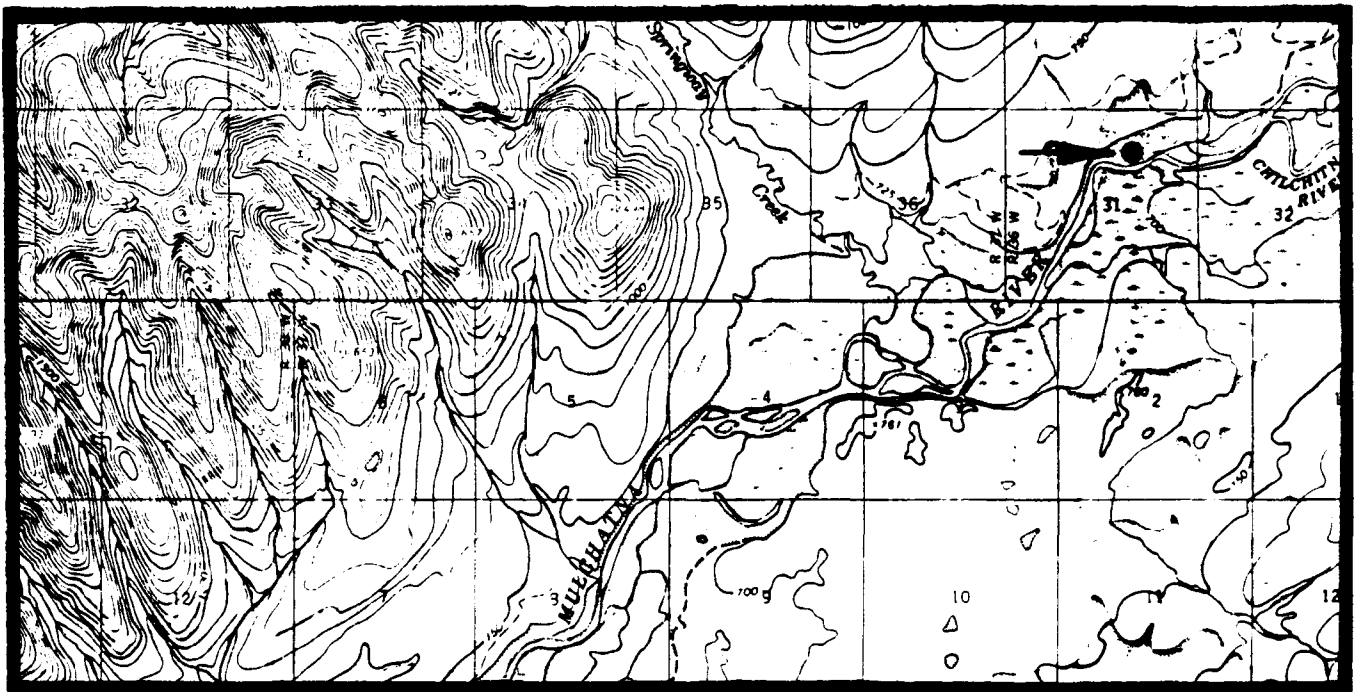
Legal Description: The site is located within the NE $\frac{1}{4}$  of Section 31, Township 5N, Range 36W, Seward Meridian.

Acreage: 5 acres

Purpose: For use as a campsite, a floatplane and boat tie-up area, and a major pick-up point for recreational users of the Upper Mulchatna River.

Source: Dick Russell, ADF&G, November 22, 1982

Map:



LAKE CLARK B-8

LAKE CLARK R-35  
(Mulchatna River)

General Location: The site is located on the Mulchatna River.

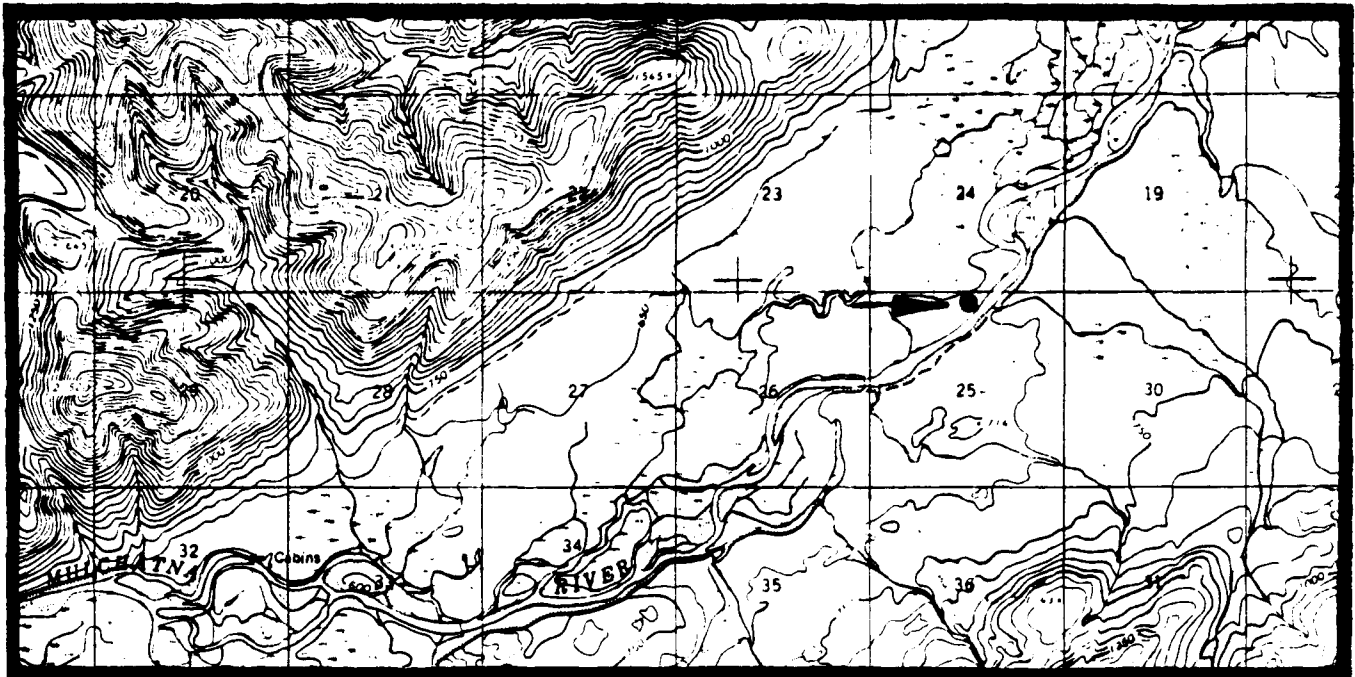
Legal Description: The site is located within the N $\frac{1}{2}$  of Section 25, Township 4N, Range 38W, Seward Meridian.

Acreage: 5 acres

Purpose: The second most important pick-up point for river floaters on the Upper Mulchatna River.

Source: Dick Russell, ADF&G, November 22, 1982

Map:



LAKE CLARK B-8

LAKE CLARK R-36  
(Upper Twin Lake)

General Location: The site is located at the inlet end of Upper Twin Lake.


Legal Description: The site is located within Section 30, Township 7N, Range 25W, Seward Meridian.

Acreage: 5 acres

Purpose: For use as a campsite, a boat and plane access area, and access for recreational backpackers.

Source: Dick Russell, ADF&G, November 22, 1982

Map:



LAKE CLARK C-2

LAKE CLARK R-37  
(Portage Lake)

General Location: The site is located at the outlet of Portage Lake.

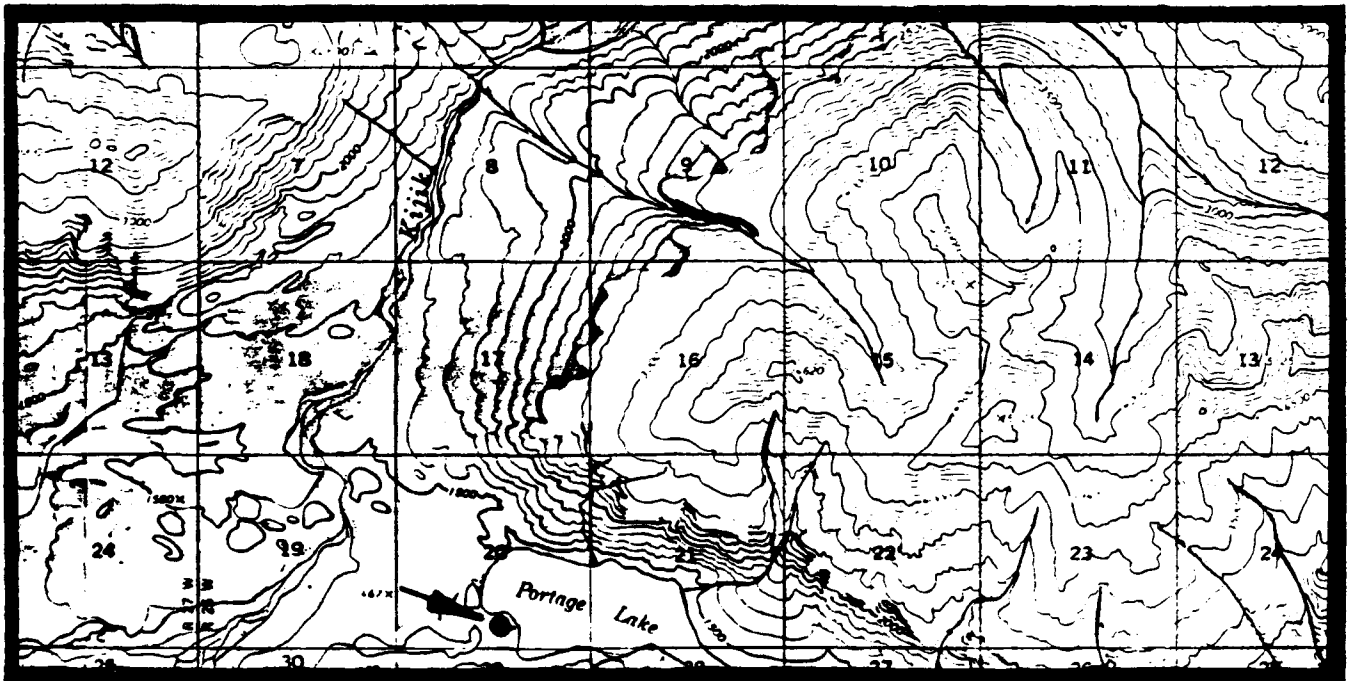
Legal Description: The site is located within the S $\frac{1}{2}$  of Section 20, Township 5N, Range 26W, Seward Meridian.

Acreage: 5 acres

Purpose: For use as a campsite, a floatplane tie-up point, and access for recreational backpackers, sheep viewers, and some fishing.

Source: Dick Russell, ADF&G, November 22, 1982

Map:



LAKE CLARK C-3

LAKE CLARK R-38  
(Twin Lakes)

General Location: The site is located at the outlet of the river which connects the Twin Lakes.

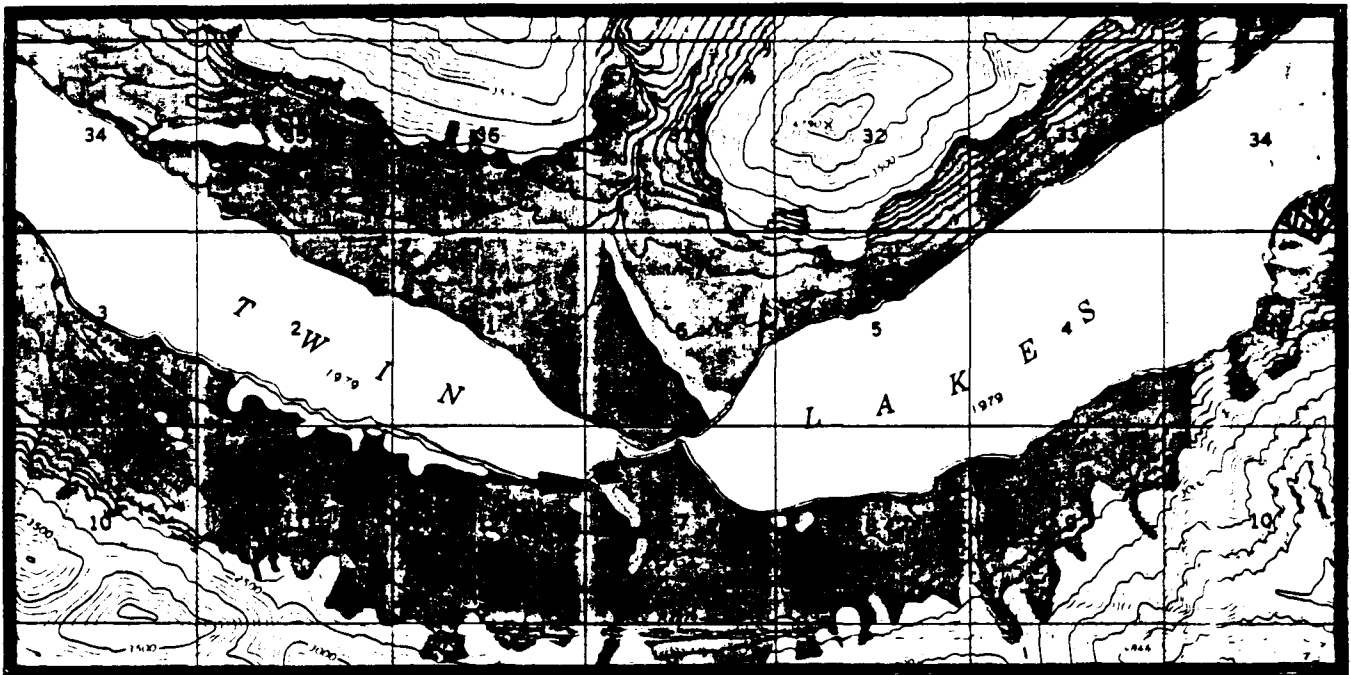
Legal Description: The site is located within the NW $\frac{1}{4}$  of Section 7, Township 6N, Range 26W, Seward Meridian.

Acreage: 5 acres

Purpose: For use as a campsite, a floatplane tie-up point, and access for fishing and backpacking.

Source: Dick Russell, ADF&G, November 22, 1982

Map:



LAKE CLARK C-3

LAKE CLARK R-39  
(Lower Twin Lake)

General Location: The site is located on a sheltered cove on the south side of Lower Twin Lake.

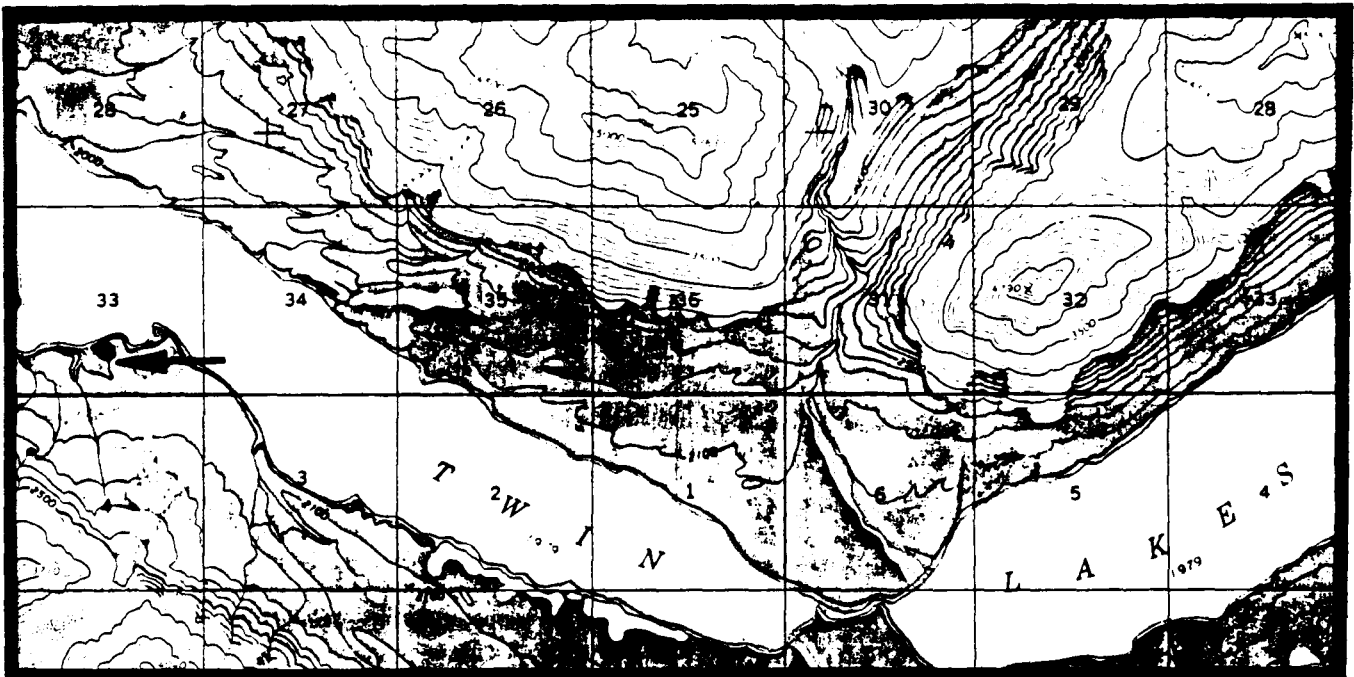
Legal Description: The site is located within the S $\frac{1}{2}$  of Section 33, Township 7N, Range 27W, Seward Meridian.

Acreage: 5 acres

Purpose: For use as a campsite, a floatplane tie-up area, and access for recreational boaters, fishermen, and photographers (there is a population of sheep nearby).

Source: Dick Russell, ADF&G, November 22, 1982

Map:



LAKE CLARK C-3

LAKE CLARK R-40  
(Twin Lakes)

General Location: The site is located at the outlet of Twin Lakes, the headwaters of the Chilikadrotna River.

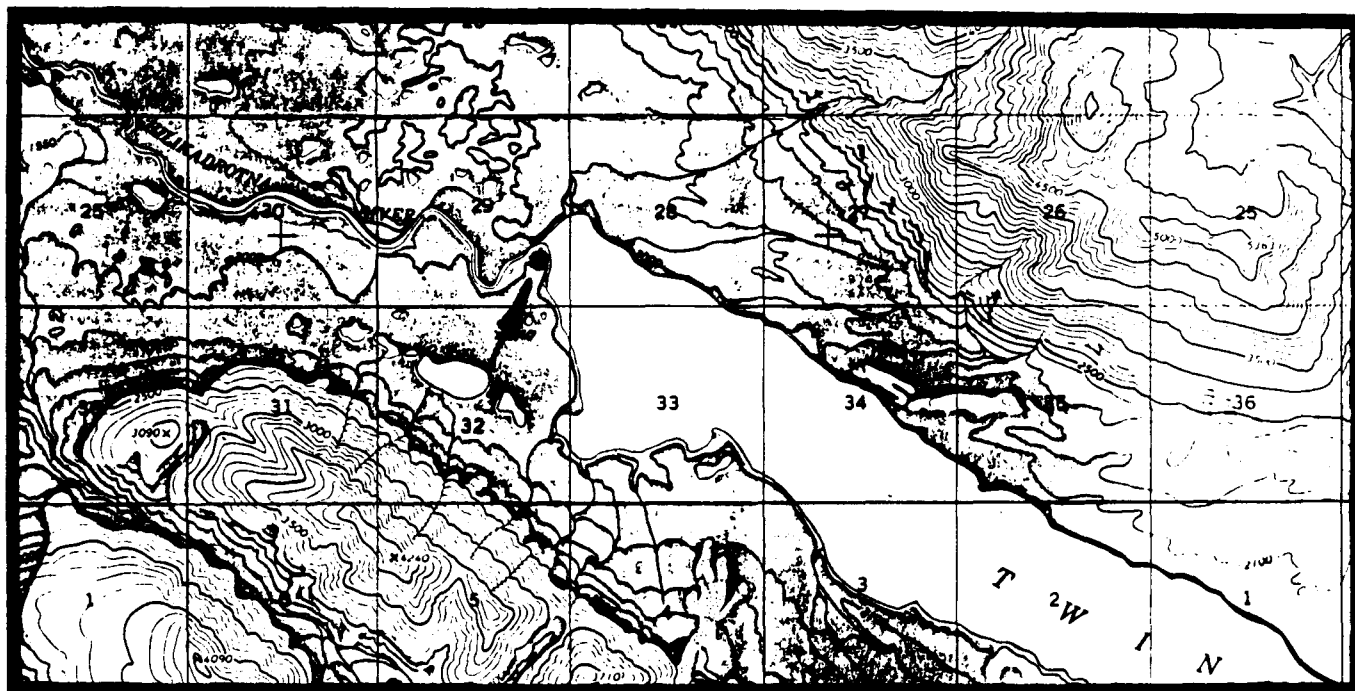
Legal Description: The site is located within Section 29, Township 7N, Range 27W, Seward Meridian.

Acreage: 5 acres

Purpose: For use as a campsite, a floatplane tie-up area, and access to fishing, hunting, backpacking, and berry picking.

Source: Ken Taylor, ADF&G, April 12, 1983

Map:



LAKE CLARK C-3

LAKE CLARK R-41  
(Chilikadrotna River)

General Location: The site is located on the Chilikadrotna River, northeast of Snipe Lake.

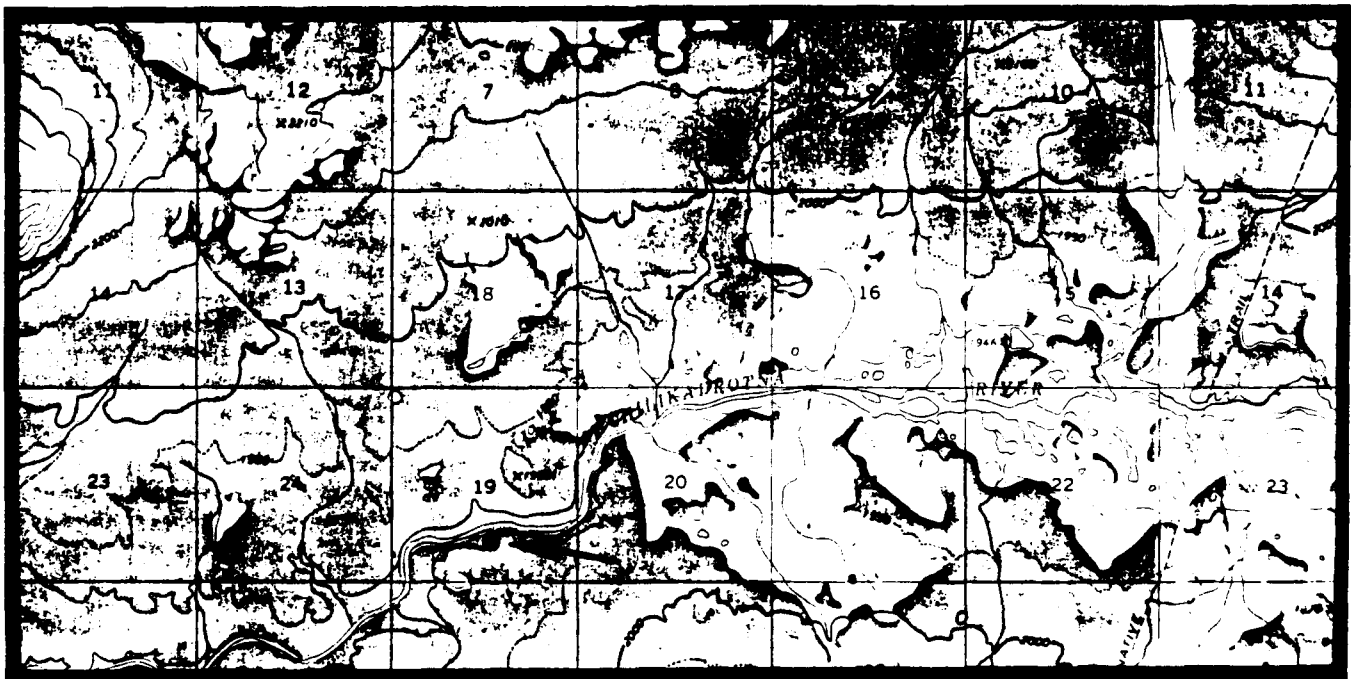
Legal Description: The site is located within the S $\frac{1}{2}$  of Section 19, Township 7N, Range 28W, Seward Meridian.

Acreage: 5 acres

Purpose: For use as a campsite, and access for recreational floaters.

Source: Dick Russell, ADF&G, November 22, 1982

Map:



LAKE CLARK C-4



LAKE CLARK R-42  
(Snipe Lake)

General Location: The site is located at the northeast corner of Snipe Lake, which is south or east of the Chilikadrotna River.

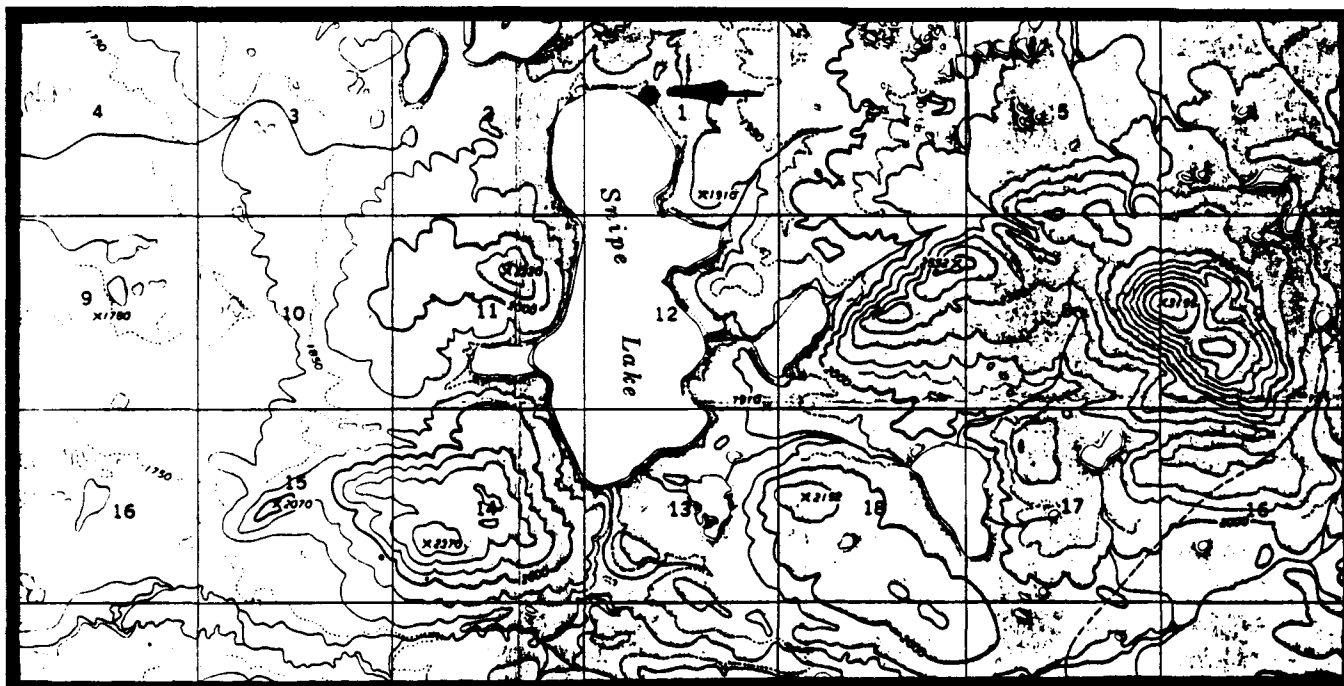
Legal Description: The site is located within Section 1, Township 6N, Range 29W, Seward Meridian.

Acreage: 5 acres

Purpose: For use as a campsite, a floatplane tie-up area, and access to fishing, hunting, and backpacking.

Source: Ken Taylor, ADF&G, April 12, 1983

Map:



LAKE CLARK C-4

LAKE CLARK R-43  
(Snipe Lake)

General Location: The site is located at the extreme south end of Snipe Lake on Snipe Lake Creek which eventually flows into Chilikadrotna River.

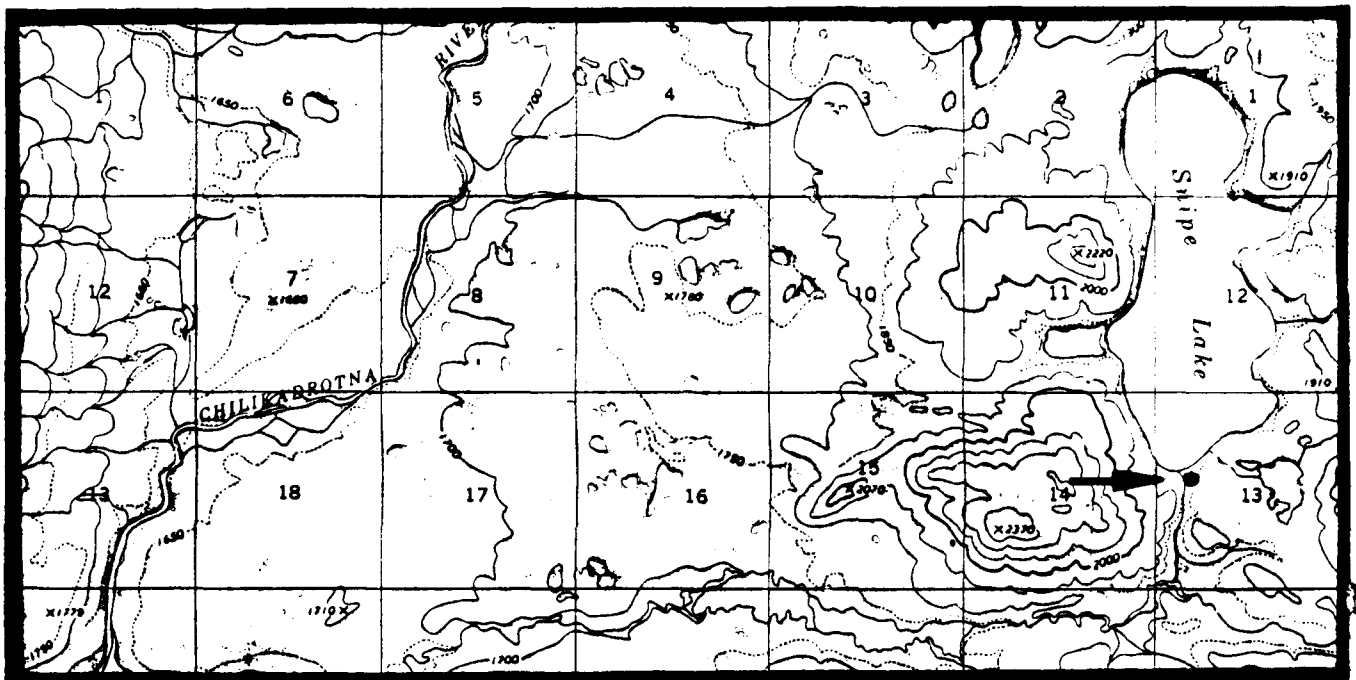
Legal Description: The site is located within the NW $\frac{1}{4}$  of Section 13, Township 6N, Range 29W, Seward Meridian.

Acreage: 5 acres

Purpose: For use as a campsite, a floatplane tie-up area, and access for hunters and trappers.

Source: Dick Russell, ADF&G, November 22, 1982

Map:



LAKE CLARK C-4

LAKE CLARK R-44  
(Snipe Lake Creek)

General Location: The site is located on the outlet of Snipe Lake Creek where it flows into Chilikadrotna River.

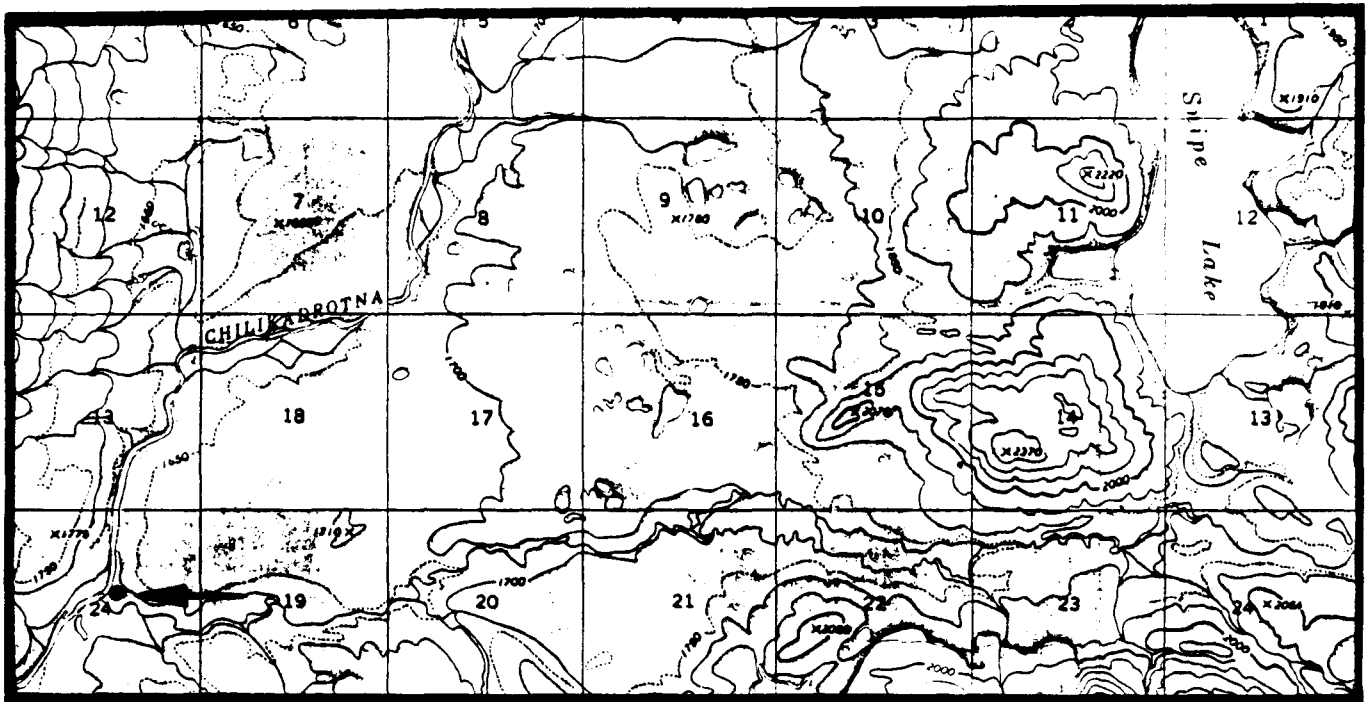
Legal Description: The site is located within the NE $\frac{1}{4}$  of Section 24, Township 6N, Range 30W, Seward Meridian.

Acreage: 5 acres

Purpose: A campsite for recreational uses.

Source: Dick Russell, ADF&G, November 22, 1982

Map:



LAKE CLARK C-4

LAKE CLARK R-45  
(Little Mulchatna River)

General Location: The site is located at the mouth of the Little Mulchatna River.

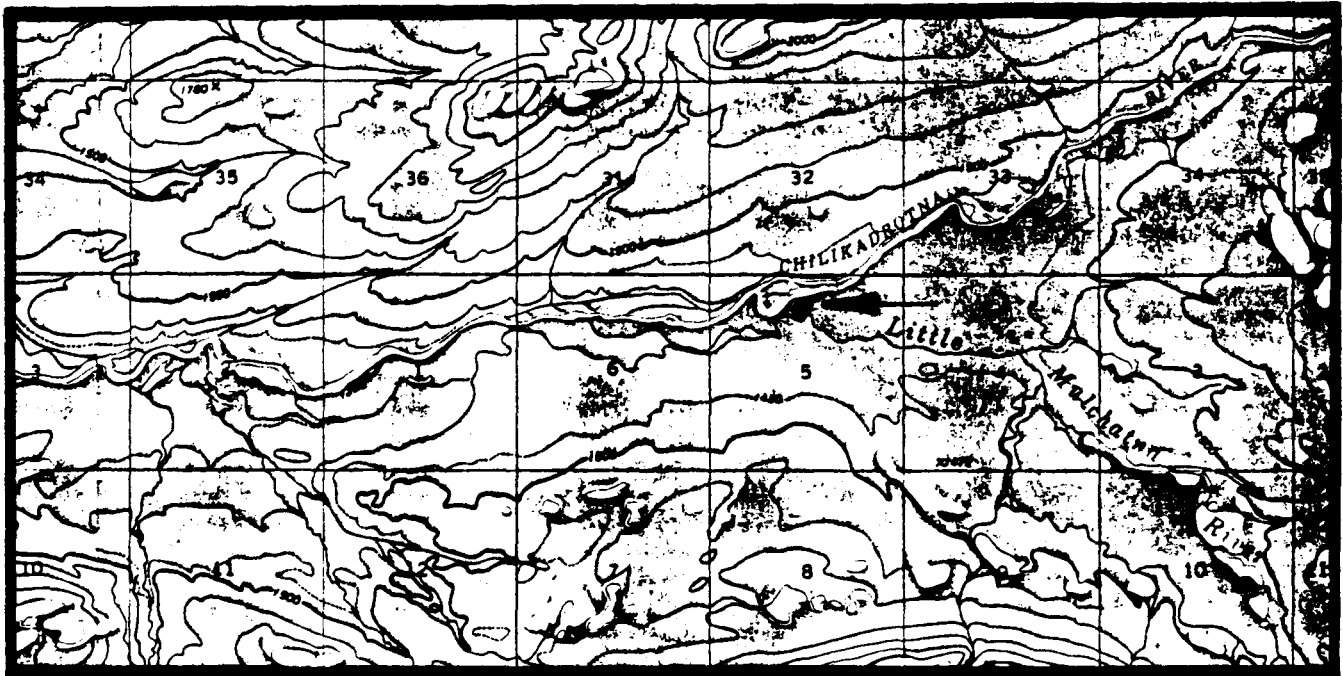
Legal Description: The site is located within the N $\frac{1}{2}$  of Section 5, Township 5N, Range 30W, Seward Meridian.

Acreage: 5 acres

Purpose: For use as a campsite and access for recreational floaters.

Source: Dick Russell, ADF&G, November 22, 1982

Map:



LAKE CLARK C-5

LAKE CLARK R-46  
(Ptarmigan Creek)

General Location: The site is located near the mouth of Ptarmigan Creek.

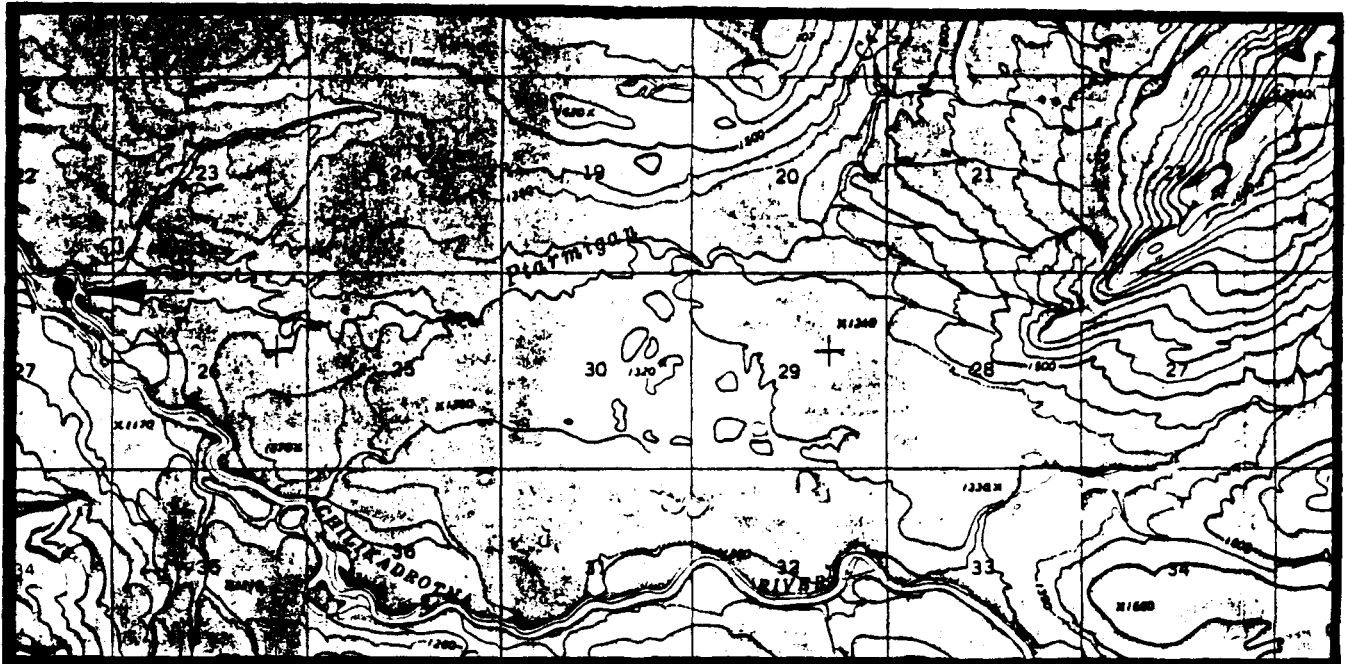
Legal Description: The site is located within the NE $\frac{1}{4}$  of Section 27, Township 6N, Range 32W, Seward Meridian.

Acreage: 5 acres

Purpose: For use as a campsite and access for recreational floaters.

Source: Dick Russell, ADF&G, November 22, 1982

Map:



LAKE CLARK C-5

LAKE CLARK R-47  
(Bonanza Creek Lake)

General Location: The site is located at the outlet of an unnamed lake which flows into Big Bonanza Creek.

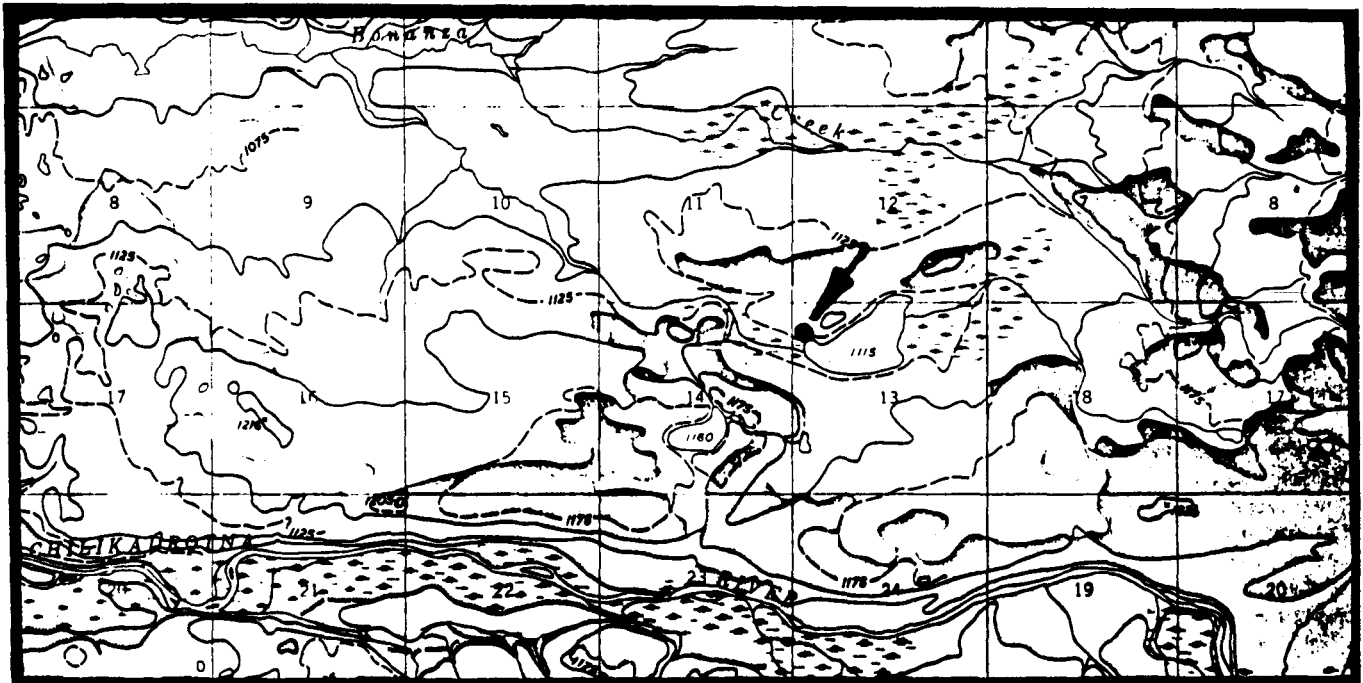
Legal Description: The site is located within Section 13, Township 6N, Range 33W, Seward Meridian.

Acreage: 5 acres

Purpose: For use as a campsite, a floatplane tie-up area, and access for hunters, hikers, floaters, and fishermen.

Source: Ken Taylor, ADF&G, April 12, 1983

Map:



LAKE CLARK C-6

LAKE CLARK R-48  
(Chilikadrotna River)

General Location: The site is located at the mouth of an unnamed creek where it enters Chilikadrotna River.

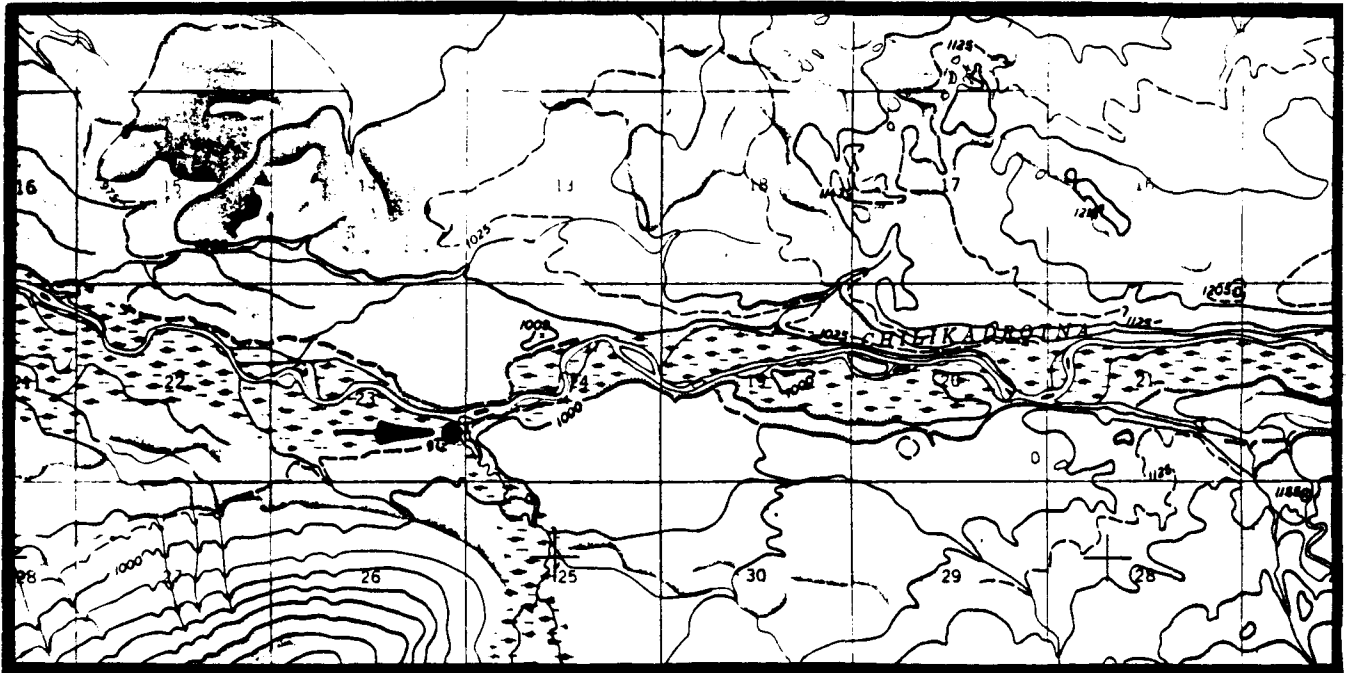
Legal Description: The site is located within the SE $\frac{1}{4}$  of Section 23, Township 6N, Range 34W, Seward Meridian.

Acreage: 5 acres

Purpose: For use as a campsite and access for recreational floaters.

Source: Dick Russell, ADF&G, November 22, 1982

Map:



LAKE CLARK C-6

LAKE CLARK R-49  
(Mulchatna River)

General Location: The site is located on the main stem of the Mulchatna River, north of Big Bonanza Creek.

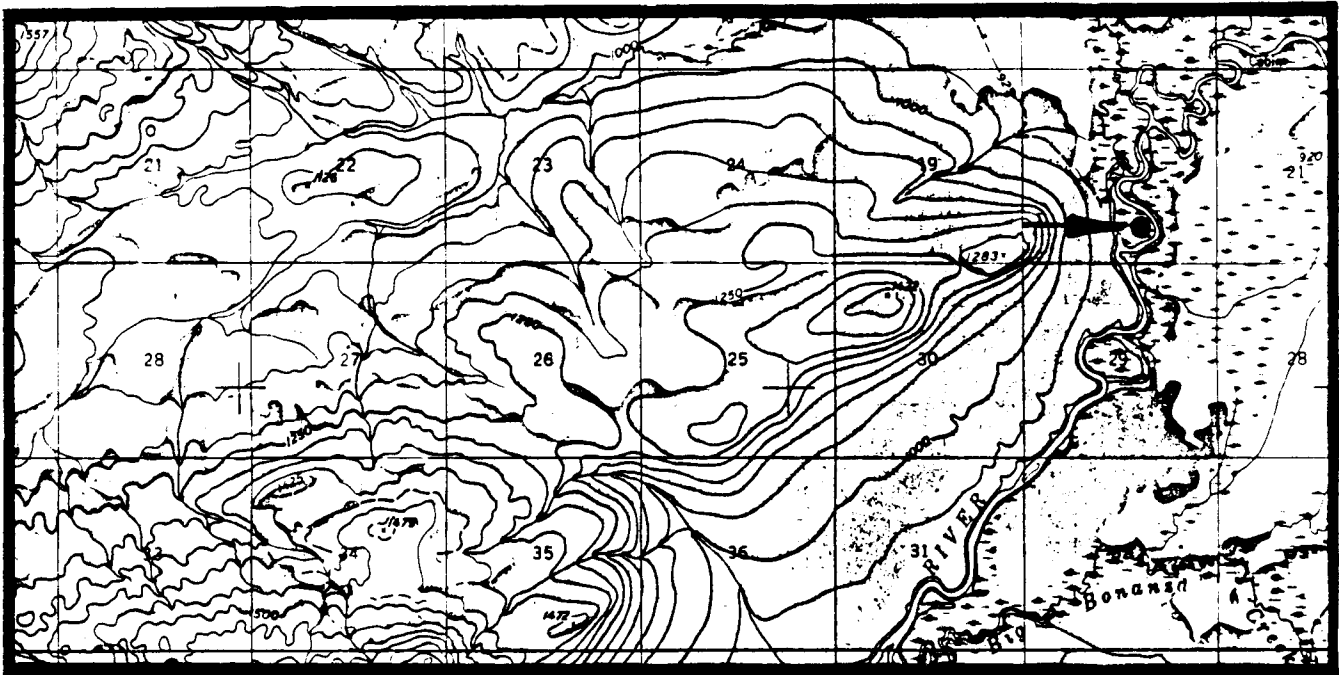
Legal Description: The site is located within the SE¼ of Section 20, Township 7N, Range 34W, Seward Meridian.

Acreage: 5 acres

Purpose: For use as a campsite and access for backpackers and hunters.

Source: Dick Russell, ADF&G, November 22, 1982

Map:



LAKE CLARK C-7



LAKE CLARK R-50  
(Chilikadrotna River)

General Location: The Chilikadrotna River heads at Twin Lakes and flows west 55 miles to the Mulchatna River.

Legal Description: An easement should be maintained from the mouth of the Chilikadrotna River (60°36'N, 155°23'W) upstream to its headwaters at Twin Lakes.

Acreage: 25-foot wide streamside easement

Purpose: Recreational access.

Source: Dick Russell, ADF&G, November 22, 1982

Map:



ANCHORAGE 1:1,000,000

LAKE CLARK R-51  
(Chilikadrotna-Mulchatna rivers)

General Location: The site is located at the confluence of the Chilikadrotna and Mulchatna rivers.

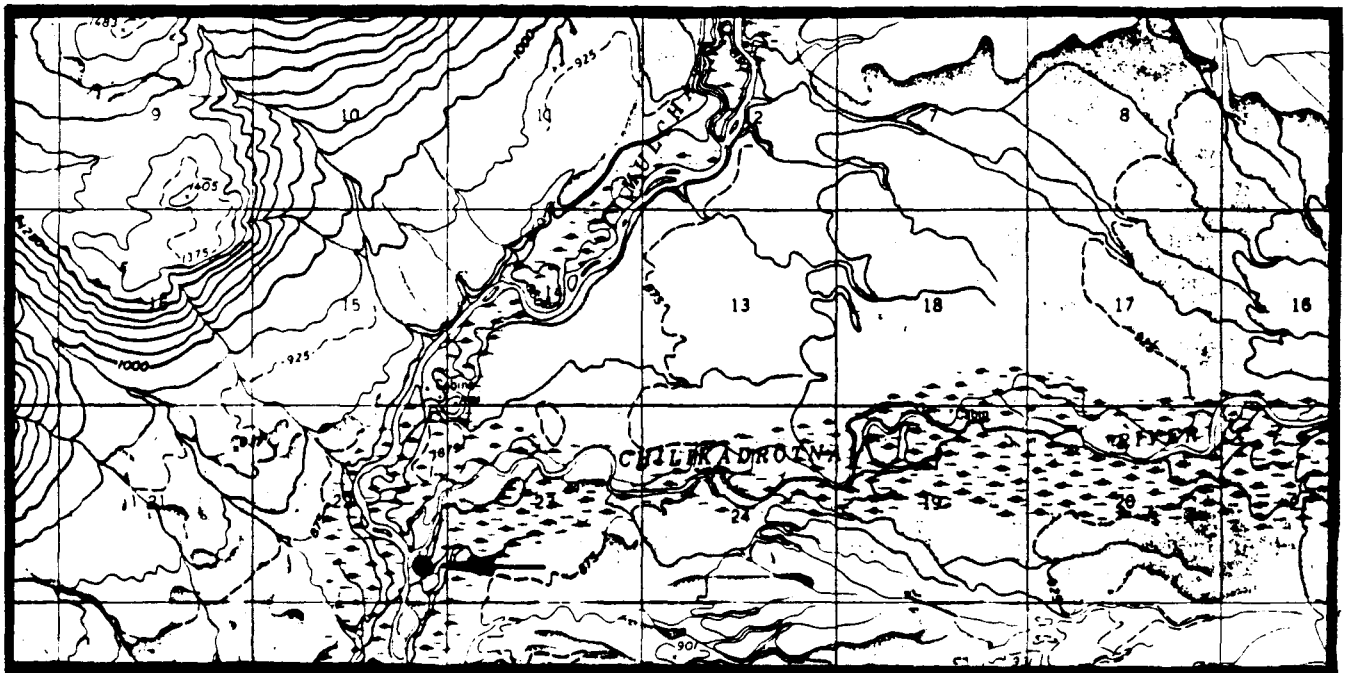
Legal Description: The site is located within the SE $\frac{1}{4}$  of Section 22, Township 6N, Range 35W, Seward Meridian.

Acreage: 5 acres

Purpose: For use as a campsite and access for recreational floaters.

Source: Dick Russell, ADF&G, November 22, 1982

Map:



LAKE CLARK C-7

LAKE CLARK R-52  
(September Lake)

General Location: The site is located at the outlet of September Lake, north of the Mulchatna River, which flows into September Creek.

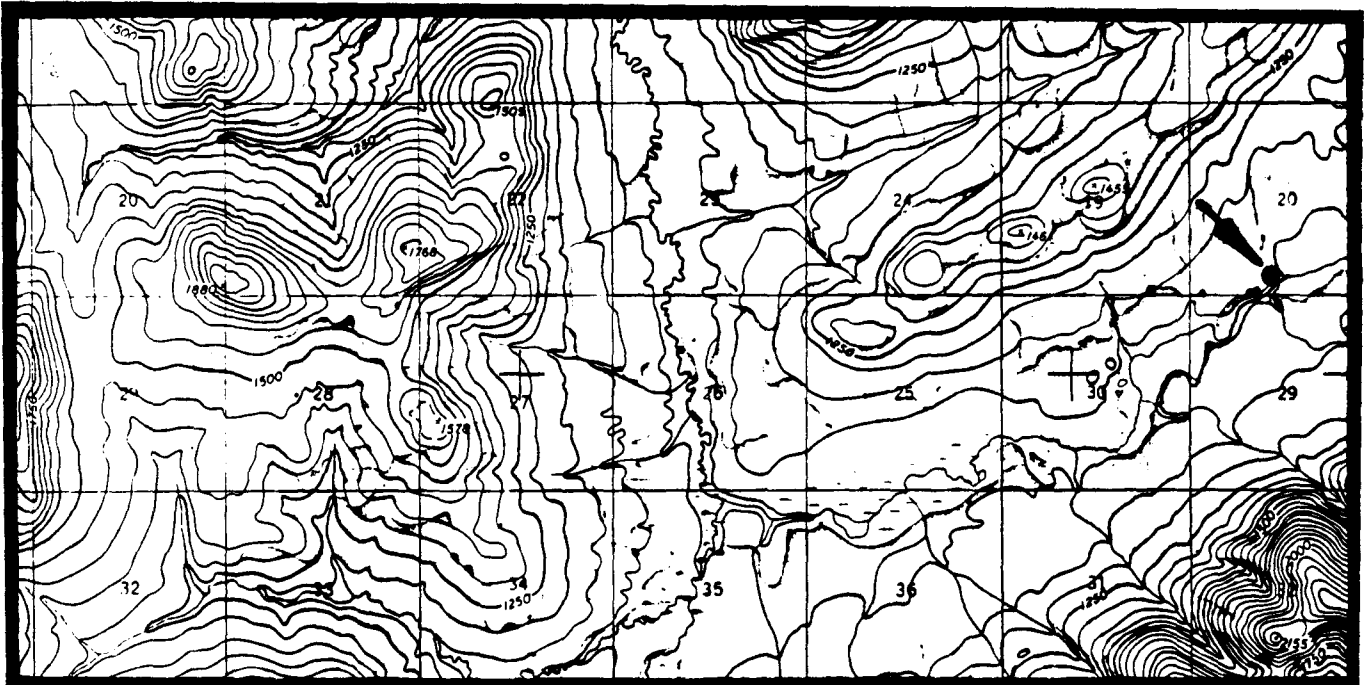
Legal Description: The site is located within Section 20, Township 6N, Range 36W, Seward Meridian.

Acreage: 5 acres

Purpose: For use as a campsite, a floatplane tie-up area, and access for hunters, hikers, and fishermen.

Source: Ken Taylor, ADF&G, April 12, 1983

Map:



LAKE CLARK C-8

LAKE CLARK R-53  
(Telaquana Lake)

General Location: The site is located on the east end of Telaquana Lake.

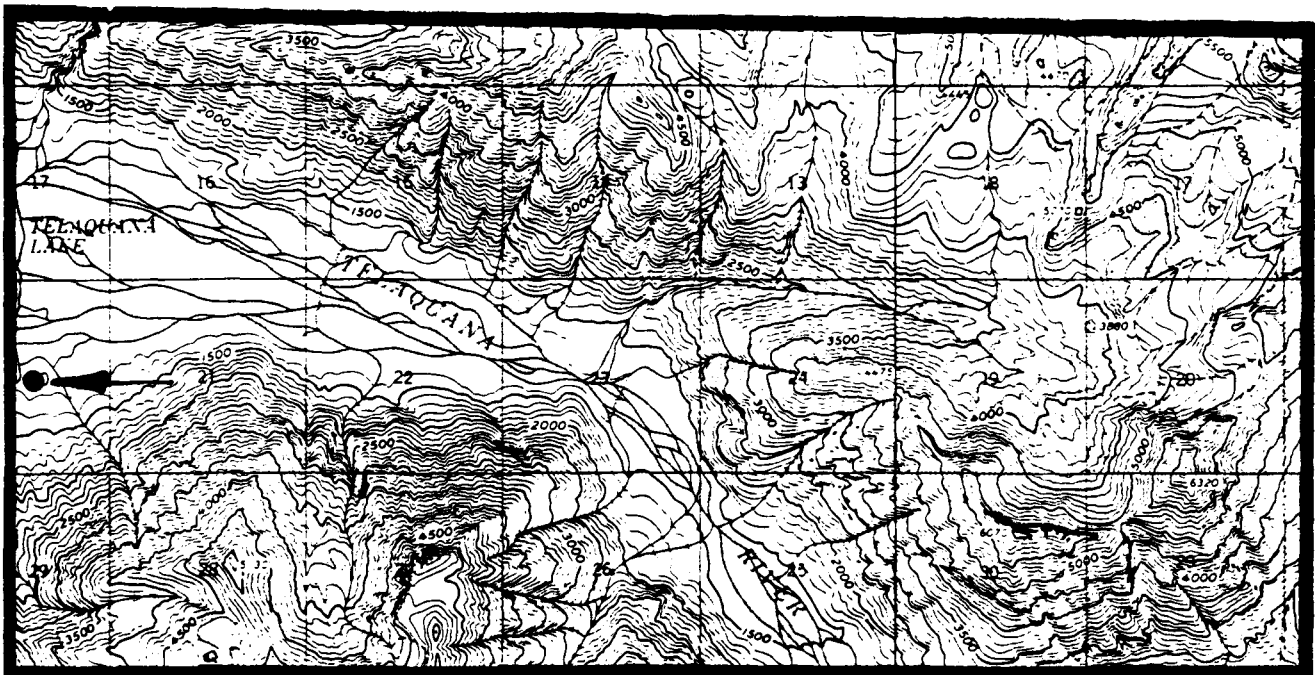
Legal Description: The site is located within Section 20, Township 10N, Range 25W, Seward Meridian.

Acreage: 5 acres

Purpose: For use as a campsite, a floatplane tie-up point, and access for recreational users (backpackers, campers, etc.).

Source: Dick Russell, ADF&G, November 22, 1982

Map:



LAKE CLARK D-2

LAKE CLARK R-54  
(Lake Telaquana)

General Location: The site is located on the north side of Lake Telequana.

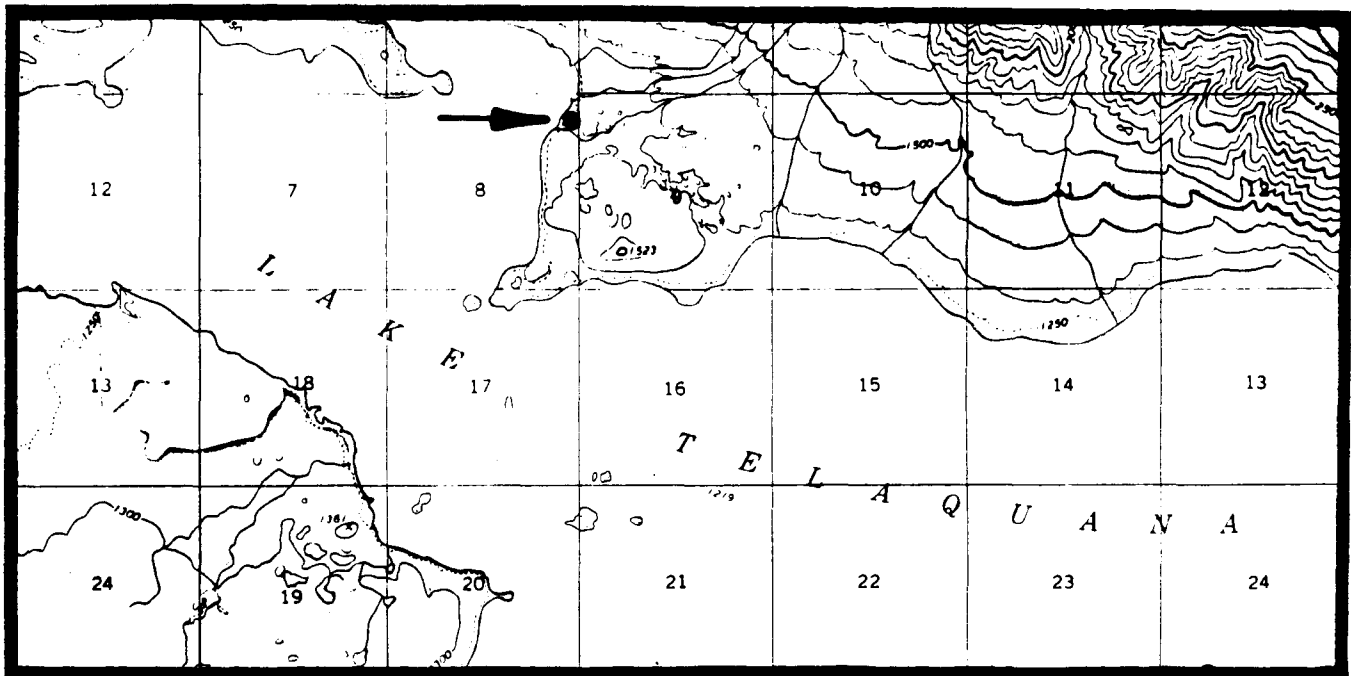
Legal Description: The site is located within Sections 8 and 9, Township 10N, Range 26W, Seward Meridian.

Acreage: 5 acres

Purpose: For use as a campsite, a floatplane tie-up point, and access for backpackers and some sheep hunters.

Source: Dick Russell, ADF&G, November 22, 1982

Map:



LAKE CLARK D-3

LAKE CLARK R-55  
(Lake Telaquana)

General Location: The site is located at the outlet of Lake Telaquana, near the end of an old native trail.

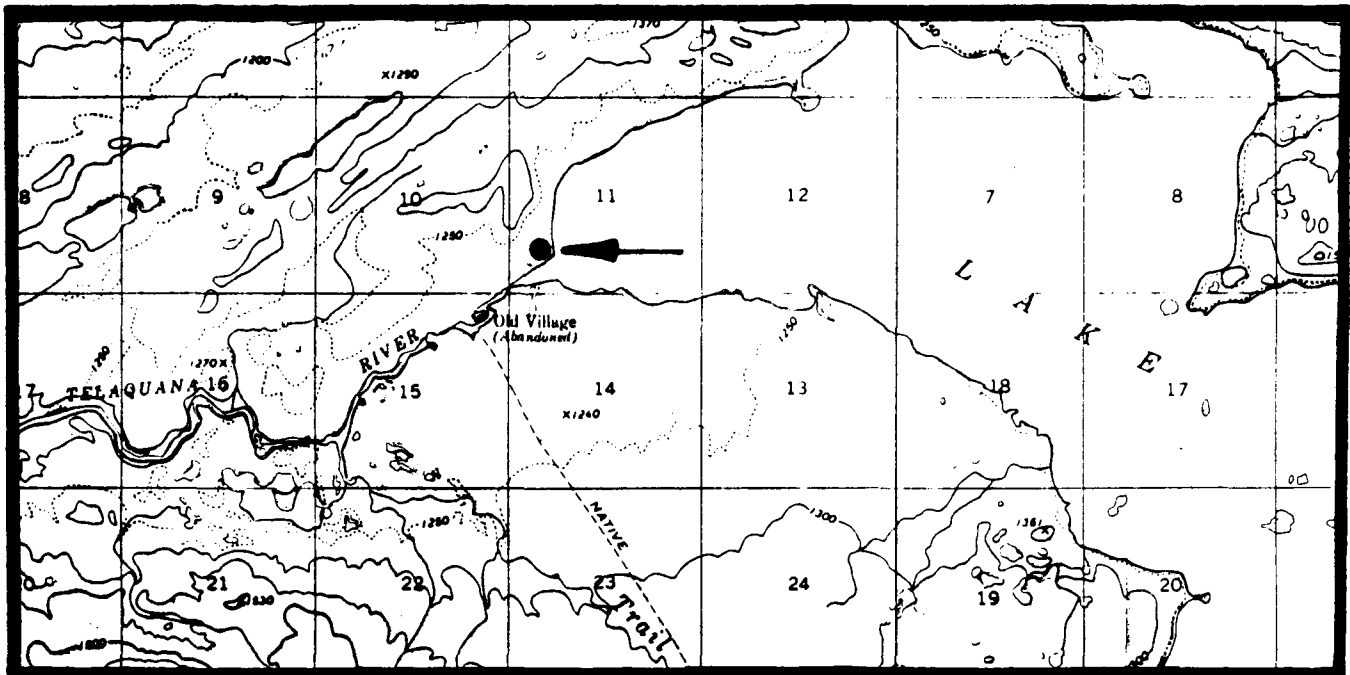
Legal Description: The site is located within the SW $\frac{1}{4}$  of Section 11, Township 10N, Range 27W, Seward Meridian.

Acreage: 5 acres

Purpose: For use as a campsite, a floatplane tie-up point, and access for recreational fishing, backpacking, hunting, and berry picking.

Source: Dick Russell, ADF&G, November 22, 1982; Ken Taylor, ADF&G, April 12, 1983

Map:



LAKE CLARK D-3

LAKE CLARK R-56  
(Turquoise Lake)

General Location: The site is located on the east end of Turquoise Lake.

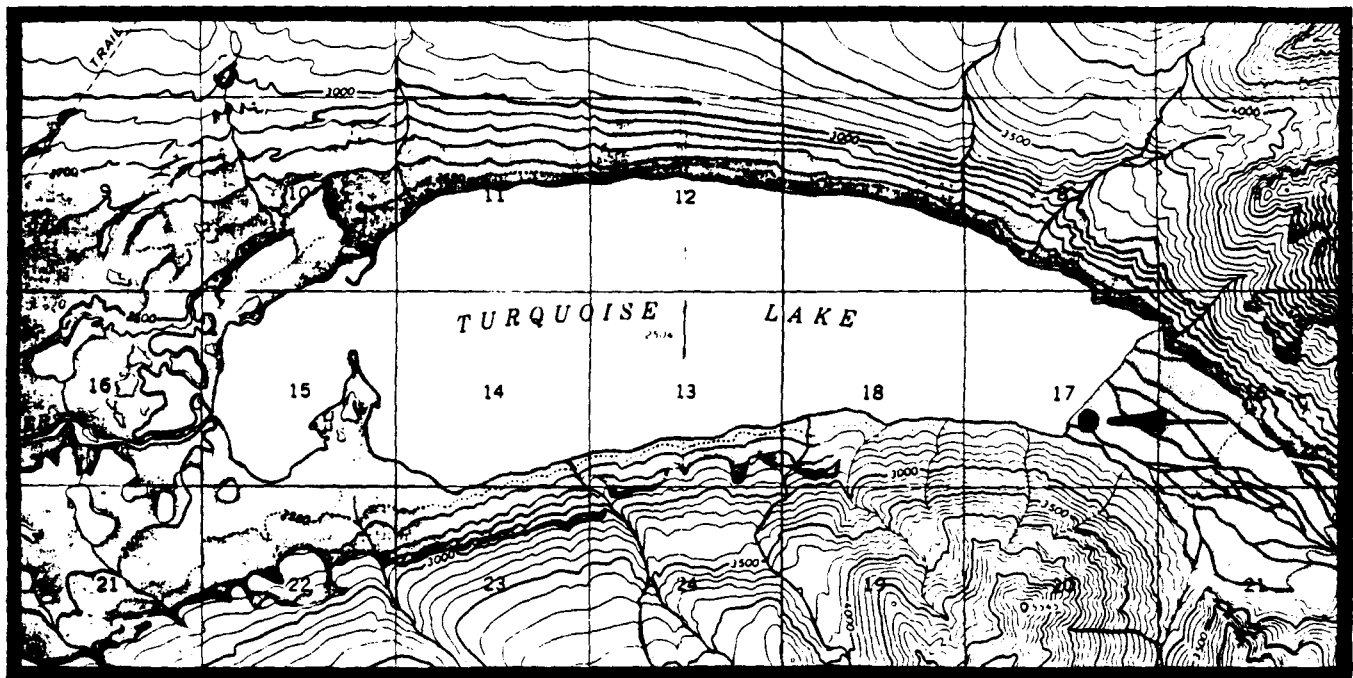
Legal Description: The site is located within the SE $\frac{1}{4}$  of Section 17, Township 8N, Range 26W, Seward Meridian.

Acreage: 5 acres

Purpose: For use as a campsite, a floatplane tie-up area, access to Mulchatna Glacier, and access for backpackers and some sheep hunters.

Source: Dick Russell, ADF&G, November 22, 1982

Maps:



LAKE CLARK D-3

LAKE CLARK R-57  
(Turquoise Lake)

General Location: The site is located at a USGS camp on a peninsula near the outlet of Turquoise Lake.

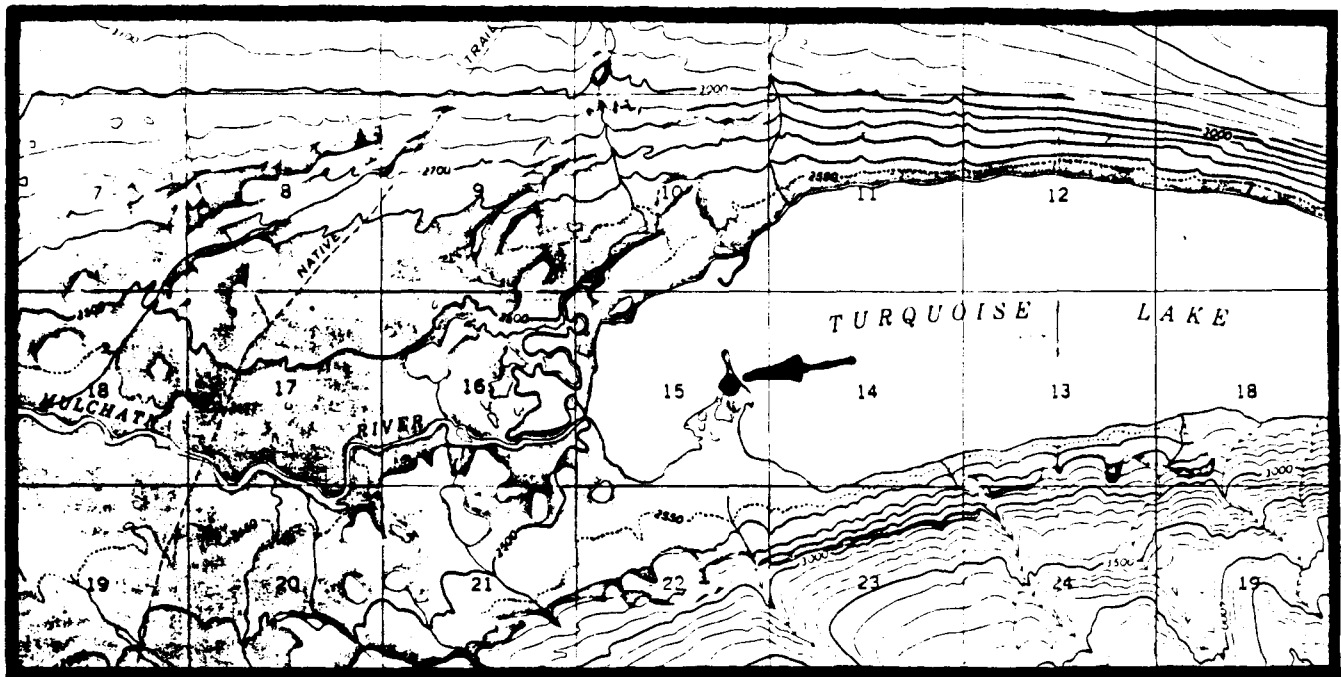
Legal Description: The site is located within the E $\frac{1}{2}$  of Section 15, Township 8N, Range 27W, Seward Meridian.

Acreage: 5 acres

Purpose: For use as a campsite, a floatplane tie-up area, access to Mulchatna Glacier, access for backpackers and some sheep hunters, and refuge from bad weather.

Source: Dick Russell, ADF&G, November 22, 1982

Map:



LAKE CLARK D-3



LAKE CLARK R-58  
(Turquoise Lake)

General Location: The site is located near the outlet of Turquoise Lake.

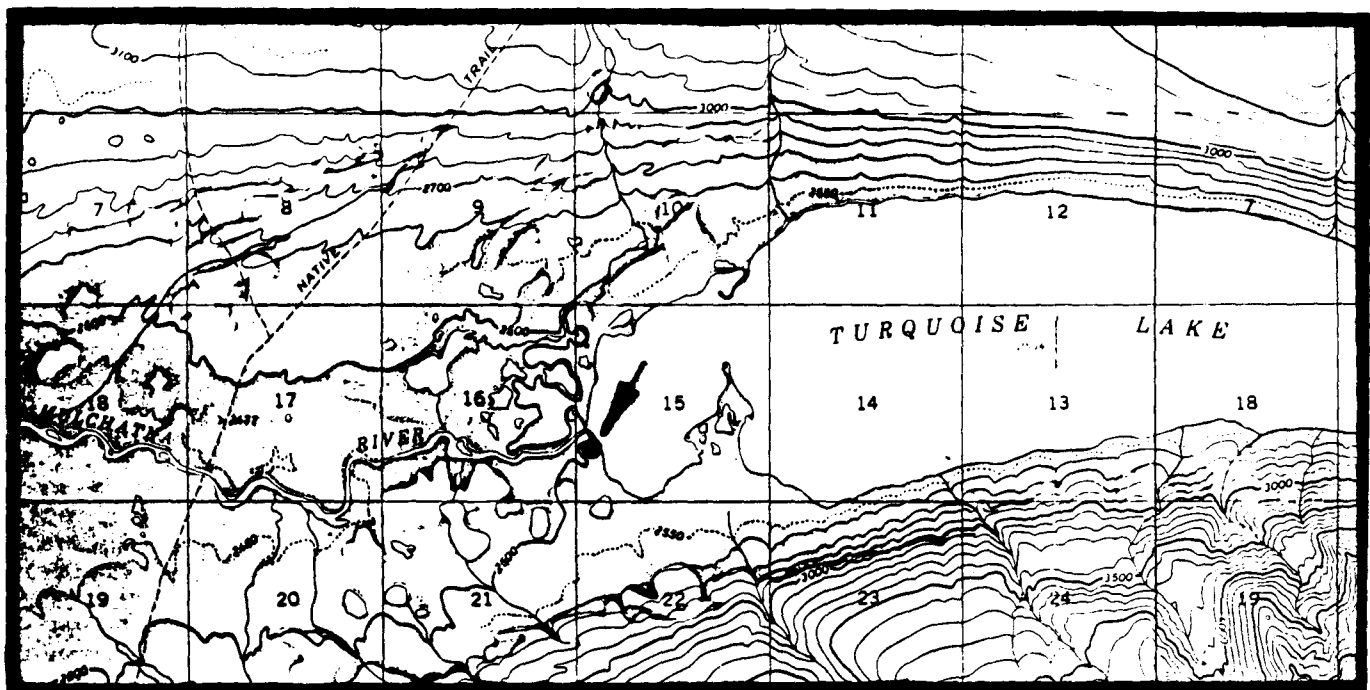
Legal Description: The site is located within Section 15, Township 8N, Range 27W, Seward Meridian.

Acreage: 5 acres

Purpose: For use as a campsite, a floatplane tie-up area, and access to fishing, hunting, backpacking, and berry picking.

Source: Ken Taylor, ADF&G, April 12, 1983

Map:



LAKE CLARK D-3

LAKE CLARK R-59  
(Upper Mulchatna River)

General Location: The site is located on the Upper Mulchatna River.

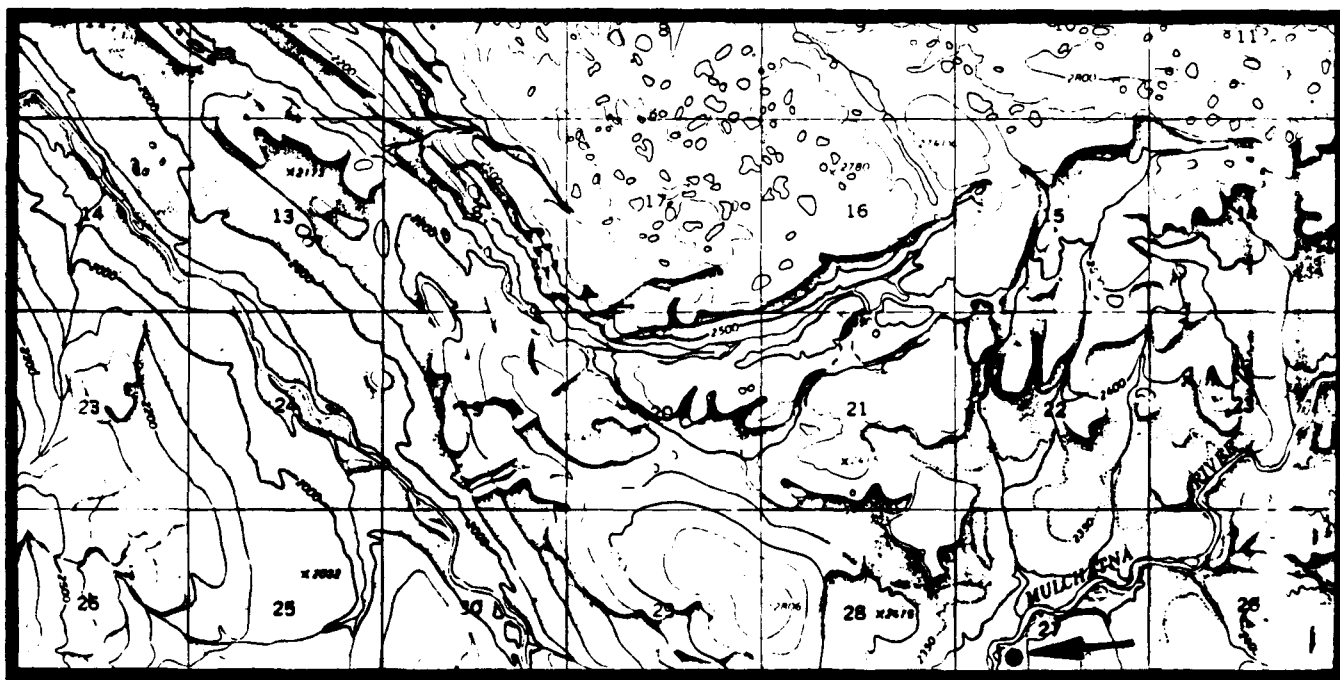
Legal Description: The site is located within the SW $\frac{1}{4}$  of Section 27, Township 8N, Range 28W, Seward Meridian.

Acreage: 5 acres

Purpose: For use as a campsite, a floatplane tie-up point, and access for recreational uses (backpacking, hunting, etc.).

Source: Dick Russell, ADF&G, November 22, 1982

Map:



LAKE CLARK D-4

LAKE CLARK R-60  
(An unnamed lake)

General Location: The site is located on the west bank of an unnamed lake, near the headwaters of the Mulchatna River.

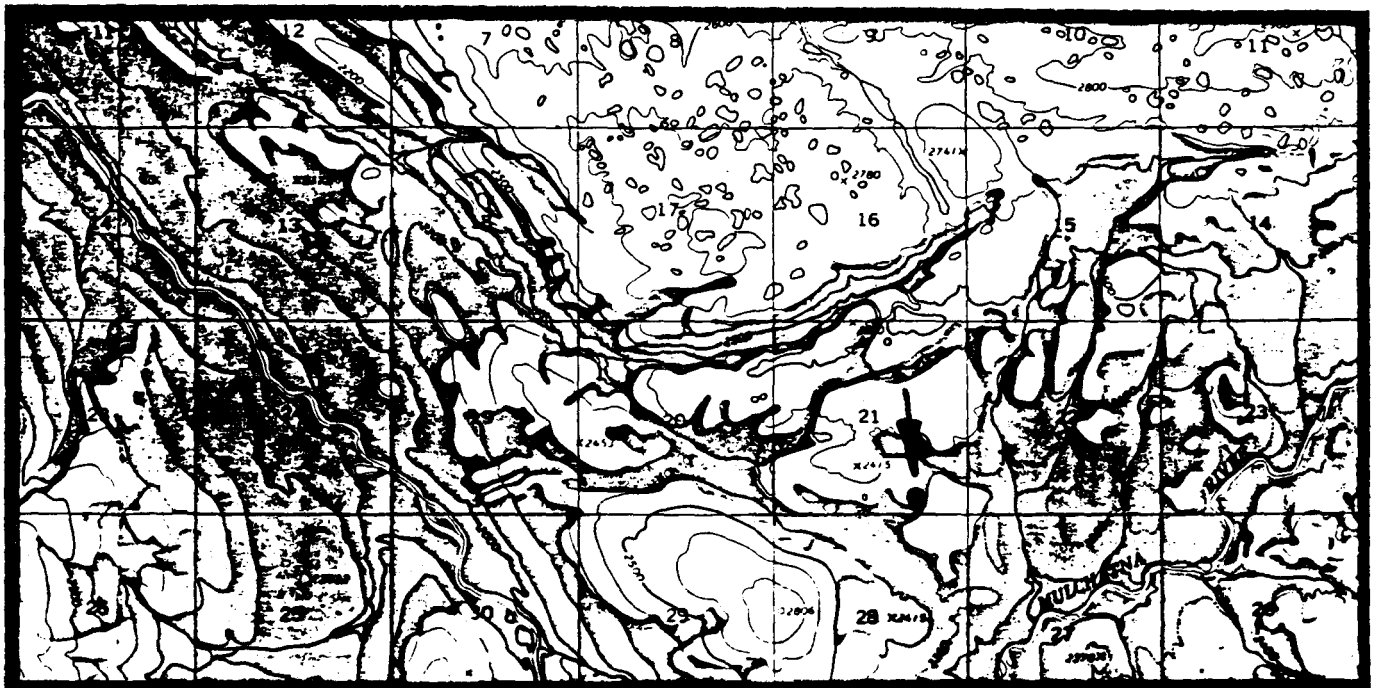
Legal Description: The site is located within Section 21, Township 8N, Range 28W, Seward Meridian.

Acreage: 5 acres

Purpose: For use as a campsite, a floatplane tie-up area, and access for hunters and hikers.

Source: Ken Taylor, ADF&G, April 12, 1983

Map:



LAKE CLARK D-4

LAKE CLARK R-61  
(Upper Mulchatna River)

General Location: The site is located on the Upper Mulchatna River northeast of Bonanza Hills.

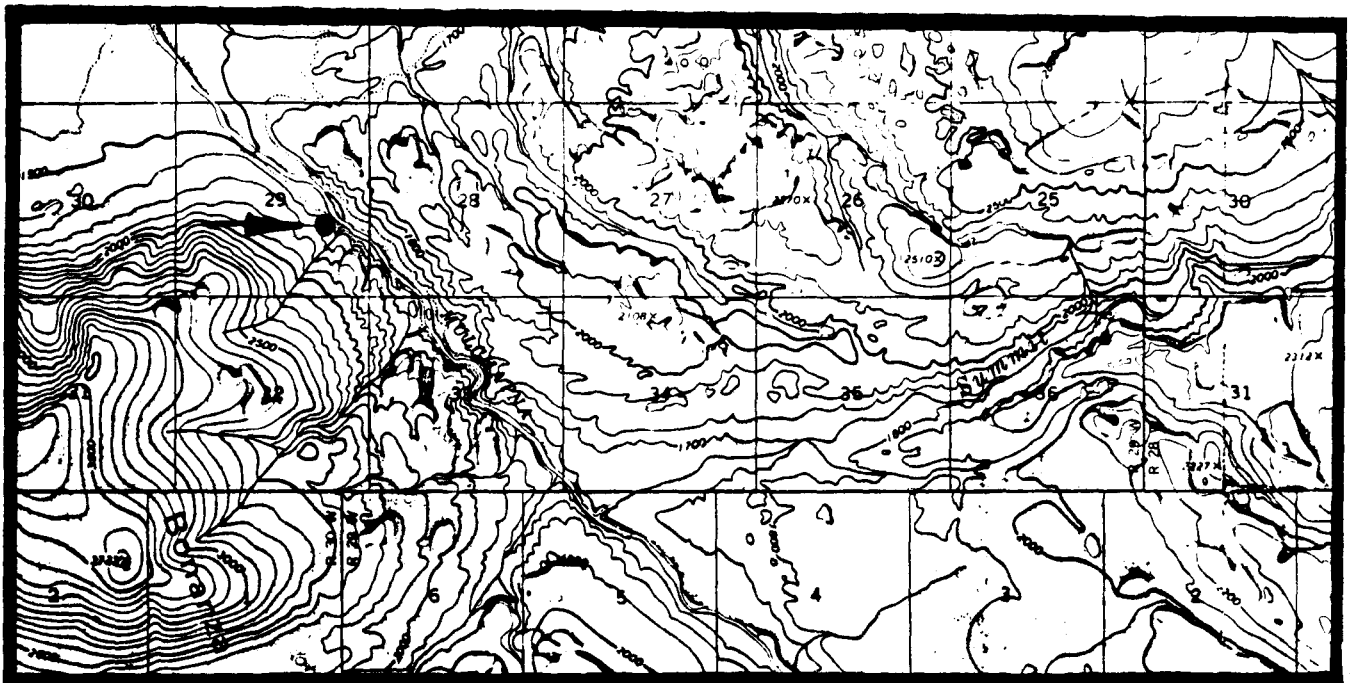
Legal Description: The site is located within the SE $\frac{1}{4}$  of Section 29, Township 9N, Range 29W, Seward Meridian.

Acreage: 5 acres

Purpose: For use as a campsite, a floatplane tie-up point, and access for recreational users (backpacking, hunting, etc.).

Source: Dick Russell, ADF&G, November 22, 1982

Map:



LAKE CLARK D-4