

149°26'W

149°24'W

149°22'W

60°8'N

60°7'N

60°6'N

60°5'N

60°4'N

60°8'N

60°7'N





60°6'N

60°5'N

60°4'N

Explanation of Map Symbols (also see text)

Tsunami inundation limits from landslide scenarios:


-  Scenario 5-Repeat of 1964 earthquake-triggered landslides
-  Scenario 6-Hypothetical landslides
-  Scenario 7-Hypothetical landslides
-  1964 Observed inundation limit (Lemke, 1967)

MAP ACCURACY LIMITATIONS

Although the location of inundation lines has an accuracy of approximately plus or minus 15 m horizontally relative to the model grid spacing, the true location accuracy is unknown because the lines are the result of a complex modeling process whose accuracy depends on many factors. These factors include suitability of the earthquake source model, accuracy of the bathymetric and topographic data, and the adequacy of the numerical model in representing the generation, propagation, and run-up of tsunami waves. Viewing the data at scales larger than 1:12,500 does not increase the accuracy of the line location.


LANDSLIDE TSUNAMI INUNDATION SCENARIOS, SEWARD, ALASKA

By
E.N. Suleimani¹, D.J. Nicolosky¹, D.A. West¹, R.A. Combellick², and R.A. Hansen¹
2010



APPROXIMATE MEAN DECLINATION, 2008

SCALE
1 : 12,500




¹ Alaska Earthquake Information Center, University of Alaska, Fairbanks, AK, USA
² Alaska Division of Geological & Geophysical Surveys, Fairbanks, AK, USA

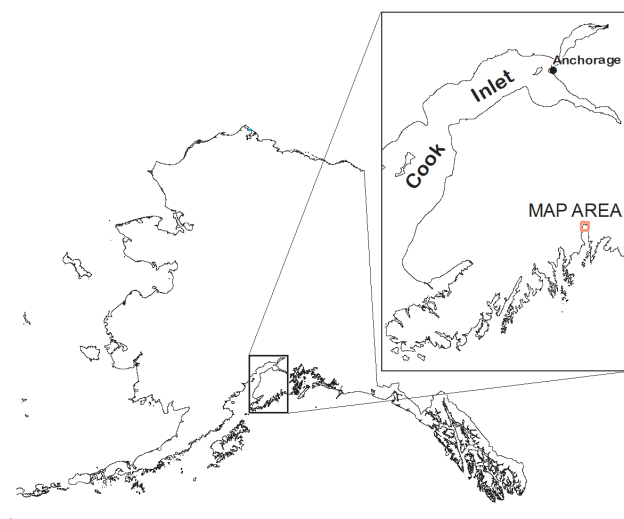
The State of Alaska makes no express or implied warranties (including warranties for merchantability and fitness) with respect to the character, functions, or capabilities of the electronic services or products or their appropriateness for any user's purposes. In no event will the State of Alaska be liable for any incidental, indirect, special, consequential or other damages suffered by the user or any other person or entity whether from use of the electronic services or products, any failure thereof or otherwise, and in no event will the State of Alaska's liability to the Requestor or anyone else exceed the fee paid for the electronic service or product.

This map is intended for emergency management use only. It is not appropriate for use in land-use regulation. See text for discussion of uncertainties.

Copies of this publication may be obtained from:

Alaska Division of Geological & Geophysical Surveys
3354 College Road
Fairbanks, AK 99709-3707
907-451-5000 (phone)
907-451-5050 (fax)
dggspubs@alaska.gov (email)
<http://www.dggs.alaska.gov>





Orthophoto map base by GeoEye, acquired June 13, 2008

149°26'W

149°24'W

149°22'W