LAND

667.800	Native Village Corp.	667.886	Native Village Corp.	669.166	Native Village Corp.
669.433	Native Village Corp.	670.350			

CROSSING / DESIGN INFO

669.261 Unknown

669.893 Unknown

670.200 MLBV-AK42 (LAUNCHER / RECEIVER)

PLAN VIEW

ROW WIDTH

667.800	180 '	667.879	170 '	667.936	180 '	667.955	190 '	668.011	180 '	668.277	170 '	668.333	180 '	668.409	170 '	668.504	180 '	668.561	170 '	668.598	180 '	668.655	170 '	668.712	190 '	668.864	180 '	668.996	190 '	669.034	180 '	669.167	170 '	669.205	180 '	669.261	170 '	669.394	180 '	669.408	200 '	669.433

170 '	670.034	200 '	670.035	180 '	670.350	

LEGEND

- Gas Delivery Point
- Launcher / Receiver
- Mainline Block Valve
- Proposed Alaska Mainline (Rev. E) Milepost
- Populated Place
- Road Crossing
- Foreign Pipeline Crossing
- Water Crossing
- Airfield
- Proposed Alaska Mainline (Rev. E)
- TAPS Buried Section
- TAPS Elevated Section
- Access Road
- Major Road

Proposed Alaska Mainline ATWS (Rev. E)
- Foreign Pipeline
- Road
- Sidebend
- Staging
- Timber Deck
- Watercourse

- Proposed Alaska Mainline ROW (Rev. E)
- Facility
- Borrow Source
- Storage Yard
- Construction Camp
- Highway ROW
- Borough Boundary
- Military Installation
- Protected Area

Proposed Gas Treatment Plant
- Proposed GTP Facility
- Proposed GTP ROW
- Proposed GTP Staging Area

- Wetland

GENERAL NOTES

- Coordinate System used is N.A.D 83, UTM Zone 7N
- Aerial Photography acquired 2008

0 250 500 1,000 Feet

REVISIONS

Revision 0 – Created for Preliminary FERC Filing, December 2011

TransCanada ExxonMobil WorleyParsons resources & energy

667.800 TO 670.350

ALASKA PIPELINE PROJECT
PRELIMINARY ALIGNMENT SHEETS
PROPOSED ALASKA MAINLINE (REV. E)

Appendix 1O	US-03-101-272

DRAFT

LAND										
670.350	Native Village Corp.	670.493	Native Village Corp.	670.943	Native Village Corp.	672.007	Native Village Corp.	672.267	Native Village Corp.	672.870

CROSSING / DESIGN INFO

- 670.462 Unknown
- 670.683 Unknown
- 671.510 AL443 Unnamed Creek
- 671.701 AL444 Unnamed Creek
- 671.794 Unknown
- 672.537 Unknown
- 672.763 AL445 Unnamed Creek

PLAN VIEW

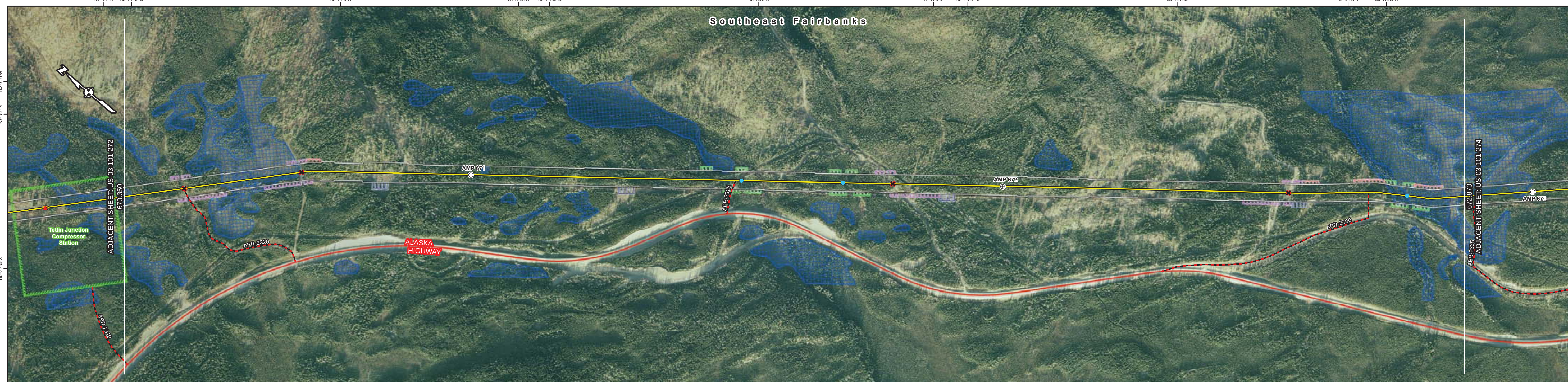

ROW WIDTH																																																		
670.350	180 '	670.539	170 '	670.720	190 '	670.745	170 '	670.798	200 '	670.883	180 '	670.909	170 '	671.023	180 '	671.080	170 '	671.212	180 '	671.307	170 '	671.345	180 '	671.473	170 '	671.553	180 '	671.648	170 '	671.780	180 '	672.027	190 '	672.045	180 '	672.102	170 '	672.140	180 '	672.159	170 '	672.386	180 '	672.424	170 '	672.652	180 '	672.727	170 '	672.870

LEGEND

- Gas Delivery Point
- Launcher / Receiver
- Mainline Block Valve
- Proposed Alaska Mainline (Rev. E) Milepost
- Populated Place
- Road Crossing
- Foreign Pipeline Crossing
- Water Crossing
- Airfield
- Proposed Alaska Mainline (Rev. E)
- TAPS Buried Section
- TAPS Elevated Section
- Access Road
- Major Road

Proposed Alaska Mainline ATWS (Rev. E)
- Foreign Pipeline
- Road
- Sidebend
- Staging
- Timber Deck
- Watercourse

- Proposed Alaska Mainline ROW (Rev. E)
- Facility
- Borrow Source
- Storage Yard
- Construction Camp
- Highway ROW
- Borough Boundary
- Military Installation
- Protected Area

Proposed Gas Treatment Plant
- Proposed GTP Facility
- Proposed GTP ROW
- Proposed GTP Staging Area

- Wetland

GENERAL NOTES

- Coordinate System used is N.A.D 83, UTM Zone 7N
- Aerial Photography acquired 2008

0 250 500 1,000 Feet

REVISIONS

Revision 0 – Created for Preliminary FERC Filing, December 2011

TransCanada ExxonMobil WorleyParsons resources & energy

670.350 TO 672.870

ALASKA PIPELINE PROJECT
PRELIMINARY ALIGNMENT SHEETS
PROPOSED ALASKA MAINLINE (REV. E)

Appendix 1O | US-03-101-273

DRAFT

LAND	CROSSING / DESIGN INFO
672.870	
Native Village Corp.	
673.498	
Native Village Corp.	
673.687	
Native Village Corp.	
	673.558 Unknown
	674.137 AL446 Unnamed Creek
	674.414 Unknown
674.877	
Native Village Corp.	
	674.998 Unknown
	675.187 AL447 Unnamed Creek
	675.384 Unknown
675.540	

PLAN VIEW

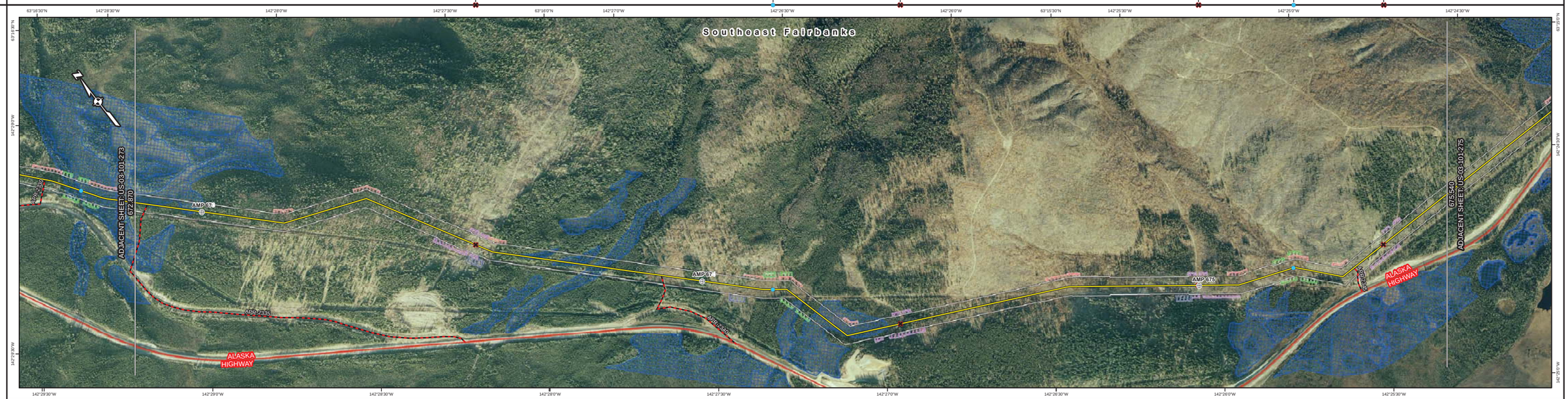

ROW WIDTH
672.870
170 '
673.489
190 '
673.523
200 '
673.542
180 '
674.318
170 '
674.375
190 '
674.394
170 '
674.692
180 '
674.754
190 '
674.827
170 '
674.979
180 '
675.095
190 '
675.152
170 '
675.208
160 '
675.492
170 '
675.511
160 '
675.540

LEGEND

- Gas Delivery Point
- Launcher / Receiver
- Mainline Block Valve
- Proposed Alaska Mainline (Rev. E) Milepost
- Populated Place
- Road Crossing
- Foreign Pipeline Crossing
- Water Crossing
- Airfield
- Proposed Alaska Mainline (Rev. E)
- TAPS Buried Section
- TAPS Elevated Section
- Access Road
- Major Road

Proposed Alaska Mainline ATWS (Rev. E)
- Foreign Pipeline
- Road
- Sidebend
- Staging
- Timber Deck
- Watercourse

- Proposed Alaska Mainline ROW (Rev. E)
- Facility
- Borrow Source
- Storage Yard
- Construction Camp
- Highway ROW
- Borough Boundary

- Military Installation
- Protected Area

Proposed Gas Treatment Plant
- Proposed GTP Facility
- Proposed GTP ROW
- Proposed GTP Staging Area

- Wetland

GENERAL NOTES

- Coordinate System used is N.A.D 83, UTM Zone 7N
- Aerial Photography acquired 2008

0 250 500 1,000 Feet

REVISIONS

Revision 0 – Created for Preliminary FERC Filing, December 2011

TransCanada ExxonMobil WorleyParsons resources & energy

672.870 TO 675.540

ALASKA PIPELINE PROJECT
PRELIMINARY ALIGNMENT SHEETS
PROPOSED ALASKA MAINLINE (REV. E)

Appendix 1O | US-03-101-274

DRAFT

LAND	CROSSING / DESIGN INFO	ROW WIDTH
675.540		675.540
Native Village Corp.		160 '
675.950		675.701
Native Village Corp.		170 '
676.307	676.088 Unknown 676.098 Unknown 676.404 AL448 Unnamed Creek	675.966 675.981 675.987 676.004 676.061 676.077 676.098 676.155
Native Village Corp.		170 '
677.035	677.527 Unknown	677.174 677.197 677.292 677.311 677.356 677.489 677.500 677.505 677.538 677.633 677.652 677.727 677.784
Native Village Corp.		170 '
678.150		678.125 678.144 678.150

PLAN VIEW

LEGEND

- Gas Delivery Point
- Launcher / Receiver
- Mainline Block Valve
- Proposed Alaska Mainline (Rev. E) Milepost
- Populated Place
- Road Crossing
- Foreign Pipeline Crossing
- Water Crossing
- Airfield
- Proposed Alaska Mainline (Rev. E)
- TAPS Buried Section
- TAPS Elevated Section
- Access Road
- Major Road

Proposed Alaska Mainline ATWS (Rev. E)
- Foreign Pipeline
- Road
- Sidebend
- Staging
- Timber Deck
- Watercourse

- Proposed Alaska Mainline ROW (Rev. E)
- Facility
- Borrow Source
- Storage Yard
- Construction Camp
- Highway ROW
- Borough Boundary

- Military Installation
- Protected Area

Proposed Gas Treatment Plant
- Proposed GTP Facility
- Proposed GTP ROW
- Proposed GTP Staging Area

- Wetland

GENERAL NOTES

- Coordinate System used is N.A.D 83, UTM Zone 7N
- Aerial Photography acquired 2008

0 250 500 1,000 Feet

REVISIONS

Revision 0 – Created for Preliminary FERC Filing, December 2011

TransCanada ExxonMobil WorleyParsons resources & energy

675.540 TO 678.150

ALASKA PIPELINE PROJECT
PRELIMINARY ALIGNMENT SHEETS
PROPOSED ALASKA MAINLINE (REV. E)

Appendix 1O | US-03-101-275

DRAFT

LAND	
	678.150 Native Village Corp.
	678.225 Native Village Corp.
	679.270 Native Village Corp.
	679.793 Native Village Corp.
	680.293 Native Village Corp.
	680.690

CROSSING / DESIGN INFO	
	678.538 AL449 Unnamed Creek
	680.407 Unknown

PLAN VIEW

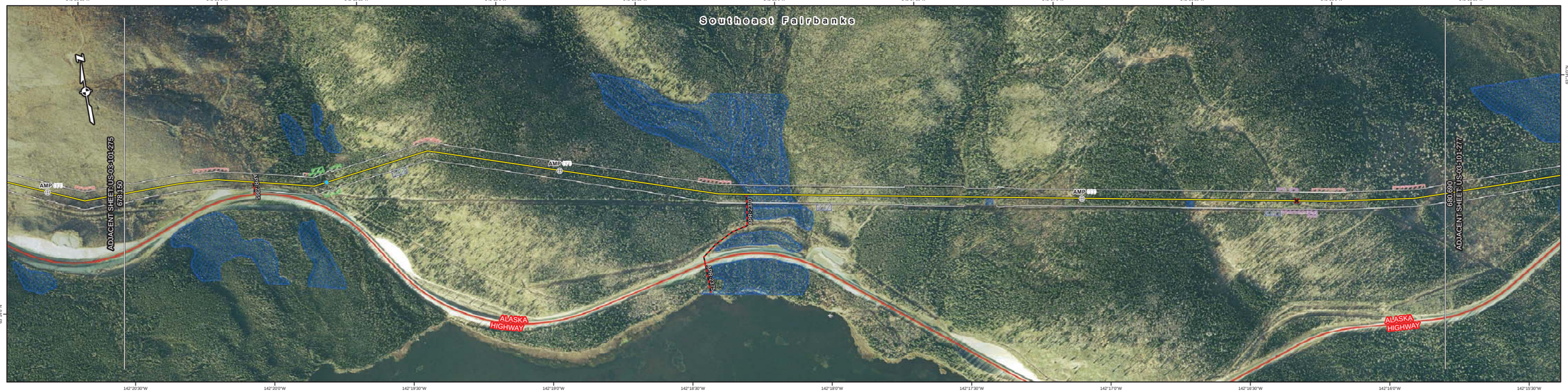

ROW WIDTH	
678.150	190 '
678.163	160 '
678.352	170 '
678.543	200 '
678.554	170 '
679.048	180 '
679.145	170 '
679.223	180 '
679.359	170 '
679.660	200 '
679.773	180 '
679.777	170 '
679.836	200 '
679.848	190 '
679.867	180 '
679.875	170 '
680.686	190 '
680.690	

LEGEND

- Gas Delivery Point
- Launcher / Receiver
- Mainline Block Valve
- Proposed Alaska Mainline (Rev. E) Milepost
- Populated Place
- Road Crossing
- Foreign Pipeline Crossing
- Water Crossing
- Airfield
- Proposed Alaska Mainline (Rev. E)
- TAPS Buried Section
- TAPS Elevated Section
- Access Road
- Major Road

Proposed Alaska Mainline ATWS (Rev. E)
- Foreign Pipeline
- Road
- Sidebend
- Staging
- Timber Deck
- Watercourse

- Proposed Alaska Mainline ROW (Rev. E)
- Facility
- Borrow Source
- Storage Yard
- Construction Camp
- Highway ROW
- Borough Boundary

- Military Installation
- Protected Area

Proposed Gas Treatment Plant
- Proposed GTP Facility
- Proposed GTP ROW
- Proposed GTP Staging Area

- Wetland

GENERAL NOTES

- Coordinate System used is N.A.D 83, UTM Zone 7N
- Aerial Photography acquired 2008

0 250 500 1,000 Feet

REVISIONS

Revision 0 – Created for Preliminary FERC Filing, December 2011

TransCanada ExxonMobil WorleyParsons resources & energy

678.150 TO 680.690

ALASKA PIPELINE PROJECT
PRELIMINARY ALIGNMENT SHEETS
PROPOSED ALASKA MAINLINE (REV. E)

Appendix 1O | US-03-101-276

DRAFT

LAND	680.690 · Native Village Corp. · 681.313 · Native Village Corp. · 682.080
CROSSING / DESIGN INFO	681.124 AL450 Unnamed Creek · 681.716 AL451 Unnamed Creek
PLAN VIEW	

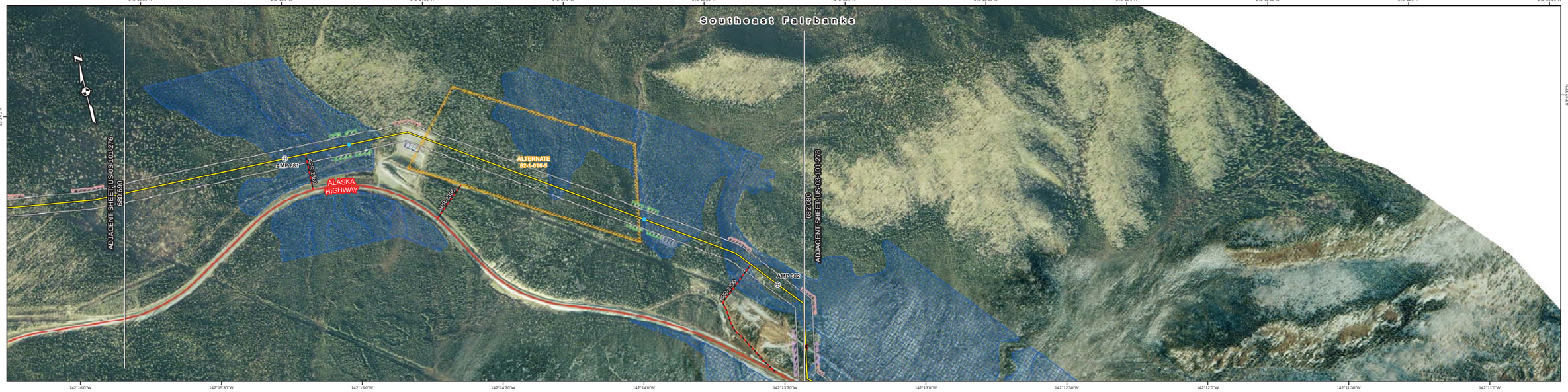

ROW WIDTH	
680.690	
	190 '
680.913	
	180 '
681.175	
	170 '
681.326	
	180 '
681.946	
	170 '
682.080	

LEGEND

- Gas Delivery Point
- Launcher / Receiver
- Mainline Block Valve
- Proposed Alaska Mainline (Rev. E) Milepost
- Populated Place
- Road Crossing
- Foreign Pipeline Crossing
- Water Crossing
- Airfield
- Proposed Alaska Mainline (Rev. E)
- TAPS Buried Section
- TAPS Elevated Section
- Access Road
- Major Road

Proposed Alaska Mainline ATWS (Rev. E)
- Foreign Pipeline
- Road
- Sidebend
- Staging
- Timber Deck
- Watercourse

- Proposed Alaska Mainline ROW (Rev. E)
- Facility
- Borrow Source
- Storage Yard
- Construction Camp
- Highway ROW
- Borough Boundary

- Military Installation
- Protected Area

Proposed Gas Treatment Plant
- Proposed GTP Facility
- Proposed GTP ROW
- Proposed GTP Staging Area

- Wetland

GENERAL NOTES

- Coordinate System used is N.A.D 83, UTM Zone 7N
- Aerial Photography acquired 2008

0 250 500 1,000 Feet

REVISIONS

Revision 0 – Created for Preliminary FERC Filing, December 2011

TransCanada · ExxonMobil · WorleyParsons resources & energy

680.690 TO 682.080

ALASKA PIPELINE PROJECT
PRELIMINARY ALIGNMENT SHEETS
PROPOSED ALASKA MAINLINE (REV. E)

Appendix 1O | US-03-101-277

DRAFT

LAND	
682.080	Native Village Corp.
682.351	Native Allotment
682.586	Native Allotment
683.135	Native Allotment
683.641	State T/A
683.880	Native Allotment
684.337	Native Village Corp.
684.495	Private
684.559	Native Village Corp.
684.820	

CROSSING / DESIGN INFO

- 682.143 Unknown
- 682.610 AL452 Unnamed Creek
- 683.553 AL453 Unnamed Creek
- 684.415 Unknown

PLAN VIEW

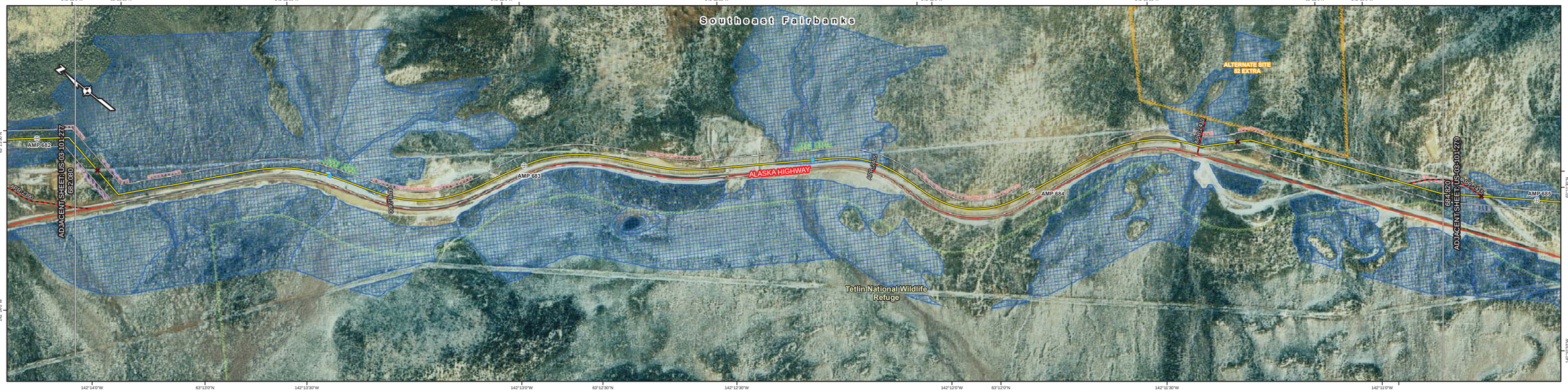

ROW WIDTH

682.080	170 '
682.197	180 '
682.586	170 '
682.674	190 '
682.680	170 '
682.956	190 '
683.049	200 '
683.333	190 '
683.338	170 '
683.391	200 '
683.428	190 '
683.750	200 '
683.760	170 '
683.788	160 '
683.902	170 '
683.977	160 '
684.167	170 '
684.255	190 '
684.280	200 '
684.356	180 '
684.368	160 '
684.413	170 '
684.820	

LEGEND

- Gas Delivery Point
- Launcher / Receiver
- Mainline Block Valve
- Proposed Alaska Mainline (Rev. E) Milepost
- Populated Place
- Road Crossing
- Foreign Pipeline Crossing
- Water Crossing
- Airfield
- Proposed Alaska Mainline (Rev. E)
- TAPS Buried Section
- TAPS Elevated Section
- Access Road
- Major Road
- Proposed Alaska Mainline ATWS (Rev. E)
- Foreign Pipeline
- Road
- Sidebend
- Staging
- Timber Deck
- Watercourse
- Proposed Alaska Mainline ROW (Rev. E)
- Facility
- Borrow Source
- Storage Yard
- Construction Camp
- Highway ROW
- Borough Boundary
- Military Installation
- Protected Area
- Proposed Gas Treatment Plant
- Proposed GTP Facility
- Proposed GTP ROW
- Proposed GTP Staging Area
- Wetland

GENERAL NOTES

- Coordinate System used is N.A.D 83, UTM Zone 7N
- Aerial Photography acquired 2008

0 250 500 1,000 Feet

REVISIONS

Revision 0 – Created for Preliminary FERC Filing, December 2011

TransCanada ExxonMobil WorleyParsons resources & energy

682.080 TO 684.820

ALASKA PIPELINE PROJECT
PRELIMINARY ALIGNMENT SHEETS
PROPOSED ALASKA MAINLINE (REV. E)

Appendix 1O | US-03-101-278

DRAFT

LAND

684.820 | Native Village Corp. | 685.215 | Native Village Corp. | 685.616 | Native Allotment | 685.911 | Native Village Corp. | 686.046 | Native Village Corp. | 686.060

CROSSING / DESIGN INFO

684.893 Unknown
685.264 Unknown
685.828 AL454 Unnamed Creek
685.879 Unknown
685.963 AL455 Unnamed Creek

PLAN VIEW

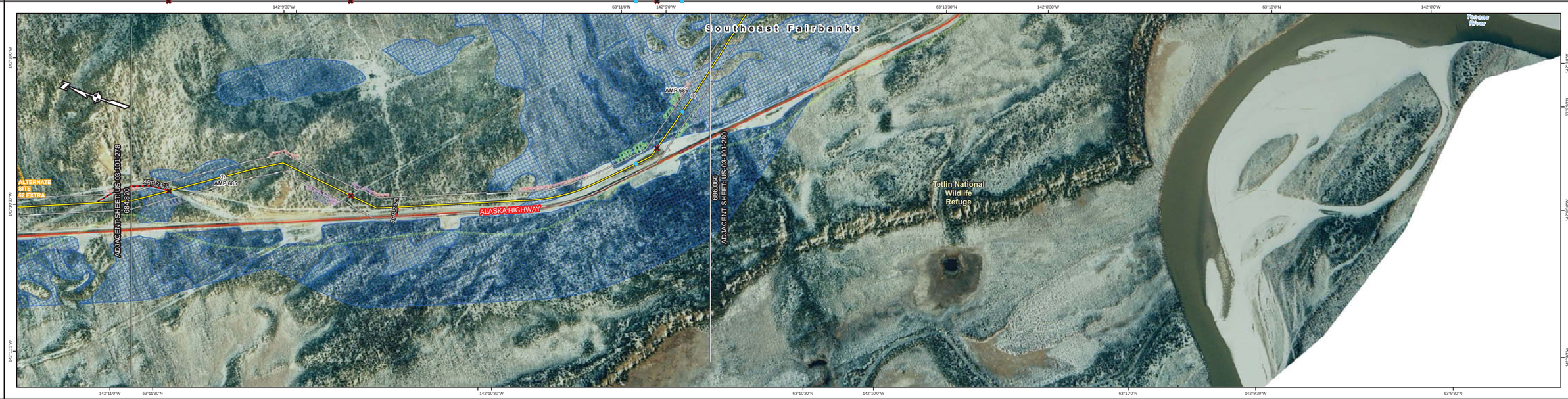

ROW WIDTH

684.820 | 170 ' | 685.273 | 200 ' | 685.473 | 190 ' | 685.530 | 180 ' | 685.531 | 170 ' | 686.060

LEGEND

- Gas Delivery Point
- Launcher / Receiver
- Mainline Block Valve
- Proposed Alaska Mainline (Rev. E) Milepost
- Populated Place
- Road Crossing
- Foreign Pipeline Crossing
- Water Crossing
- Airfield
- Proposed Alaska Mainline (Rev. E)
- TAPS Buried Section
- TAPS Elevated Section
- Access Road
- Major Road

Proposed Alaska Mainline ATWS (Rev. E)
- Foreign Pipeline
- Road
- Sidebend
- Staging
- Timber Deck
- Watercourse

- Proposed Alaska Mainline ROW (Rev. E)
- Facility
- Borrow Source
- Storage Yard
- Construction Camp
- Highway ROW
- Borough Boundary

- Military Installation
- Protected Area

Proposed Gas Treatment Plant
- Proposed GTP Facility
- Proposed GTP ROW
- Proposed GTP Staging Area

- Wetland

GENERAL NOTES

- Coordinate System used is N.A.D 83, UTM Zone 7N
- Aerial Photography acquired 2008

0 250 500 1,000 Feet

REVISIONS

Revision 0 – Created for Preliminary FERC Filing, December 2011

TransCanada ExxonMobil WorleyParsons resources & energy

684.820 TO 686.060

ALASKA PIPELINE PROJECT
PRELIMINARY ALIGNMENT SHEETS
PROPOSED ALASKA MAINLINE (REV. E)

Appendix 1O | US-03-101-279

DRAFT

LAND	
	686.060
	Native Village Corp.
	687.035
	Native Village Corp.
	687.177
	Native Village Corp.
	688.613
	Native Village Corp.
	688.632
	Native Village Corp.
	688.840

CROSSING / DESIGN INFO	
	687.406 Unknown
	687.711 AL456 Unnamed Creek
	688.020 Unknown
	688.538 Secondary
	688.618 AL457 Bitters Creek
	688.809 MLBV-AK43

PLAN VIEW

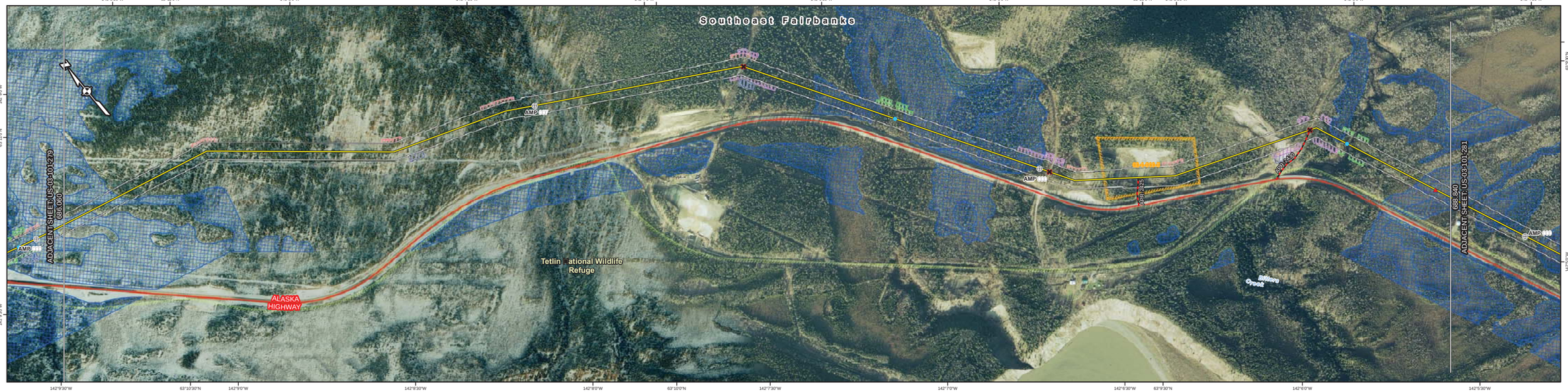

ROW WIDTH	
	686.060
	170 '
	686.193
	180 '
	686.206
	170 '
	686.977
	200 '
	686.989
	190 '
	687.027
	180 '
	687.083
	170 '
	687.401
	190 '
	687.405
	180 '
	687.443
	170 '
	687.879
	180 '
	688.002
	200 '
	688.016
	170 '
	688.166
	200 '
	688.448
	190 '
	688.502
	180 '
	688.561
	170 '
	688.636
	180 '
	688.655
	170 '
	688.807
	160 '
	688.840

LEGEND

- Gas Delivery Point
- Launcher / Receiver
- Mainline Block Valve
- Proposed Alaska Mainline (Rev. E) Milepost
- Populated Place
- Road Crossing
- Foreign Pipeline Crossing
- Water Crossing
- Airfield
- Proposed Alaska Mainline (Rev. E)
- TAPS Buried Section
- TAPS Elevated Section
- Access Road
- Major Road

Proposed Alaska Mainline ATWS (Rev. E)
- Foreign Pipeline
- Road
- Sidebend
- Staging
- Timber Deck
- Watercourse

- Proposed Alaska Mainline ROW (Rev. E)
- Facility
- Borrow Source
- Storage Yard
- Construction Camp
- Highway ROW
- Borough Boundary

- Military Installation
- Protected Area

Proposed Gas Treatment Plant
- Proposed GTP Facility
- Proposed GTP ROW
- Proposed GTP Staging Area

- Wetland

GENERAL NOTES

- Coordinate System used is N.A.D 83, UTM Zone 7N
- Aerial Photography acquired 2008

0 250 500 1,000 Feet

REVISIONS

Revision 0 – Created for Preliminary FERC Filing, December 2011

TransCanada ExxonMobil WorleyParsons resources & energy

686.060 TO 688.840

ALASKA PIPELINE PROJECT
PRELIMINARY ALIGNMENT SHEETS
PROPOSED ALASKA MAINLINE (REV. E)

Appendix 1O | US-03-101-280

DRAFT

LAND	CROSSING / DESIGN INFO
688.840	
Native Village Corp.	
689.759	
Native Village Corp.	
690.516	
Native Village Corp.	
691.067	
Native Village Corp.	
691.360	

CROSSING / DESIGN INFO:

- 689.334 Secondary
- 689.698 Trail
- 689.732 Unknown
- 690.518 Trail
- 690.530 AL458 Bear Tree Creek

PLAN VIEW

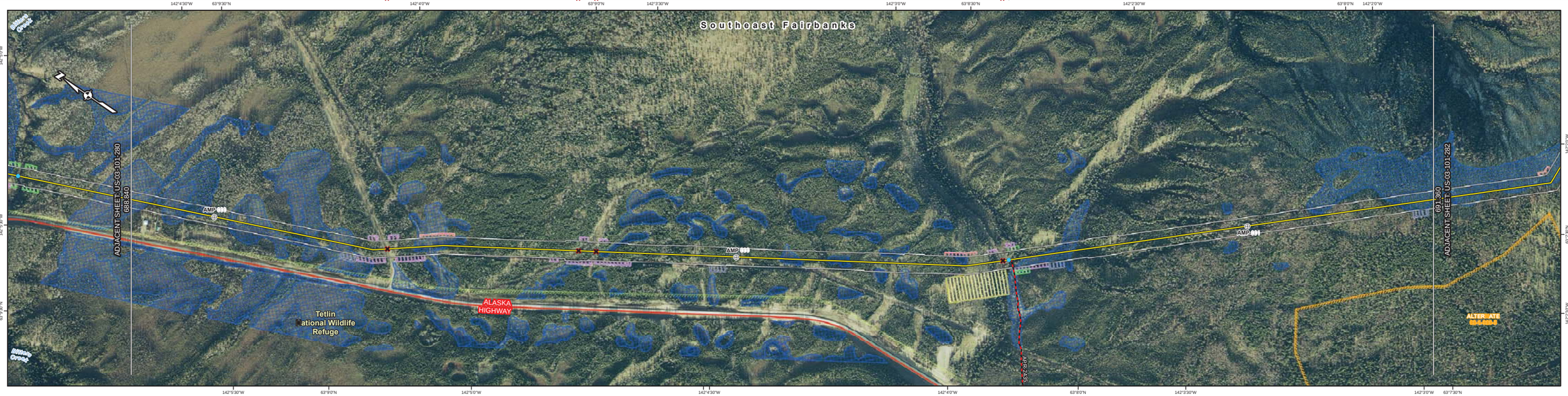

ROW WIDTH

688.840	
160 '	
689.223	
170 '	
689.673	
200 '	
689.702	
190 '	
689.716	
180 '	
689.792	
170 '	
689.867	
180 '	
689.905	
190 '	
689.924	
180 '	
689.981	
170 '	
690.133	
180 '	
690.152	
170 '	
690.246	
180 '	
690.322	
190 '	
690.360	
180 '	
690.473	
170 '	
690.682	
190 '	
690.749	
170 '	
691.360	

LEGEND

- Gas Delivery Point
- Launcher / Receiver
- Mainline Block Valve
- Proposed Alaska Mainline (Rev. E) Milepost
- Populated Place
- Road Crossing
- Foreign Pipeline Crossing
- Water Crossing
- Airfield
- Proposed Alaska Mainline (Rev. E)
- TAPS Buried Section
- TAPS Elevated Section
- Access Road
- Major Road

Proposed Alaska Mainline ATWS (Rev. E)

- Foreign Pipeline
- Road
- Sidebend
- Staging
- Timber Deck
- Watercourse

- Proposed Alaska Mainline ROW (Rev. E)
- Facility
- Borrow Source
- Storage Yard
- Construction Camp
- Highway ROW
- Borough Boundary
- Military Installation
- Protected Area

Proposed Gas Treatment Plant

- Proposed GTP Facility
- Proposed GTP ROW
- Proposed GTP Staging Area

- Wetland

GENERAL NOTES

- Coordinate System used is N.A.D 83, UTM Zone 7N
- Aerial Photography acquired 2008

0 250 500 1,000 Feet

REVISIONS

Revision 0 – Created for Preliminary FERC Filing, December 2011

TransCanada ExxonMobil WorleyParsons resources & energy

688.840 TO 691.360

ALASKA PIPELINE PROJECT
PRELIMINARY ALIGNMENT SHEETS
PROPOSED ALASKA MAINLINE (REV. E)

Appendix 1O | US-03-101-281

DRAFT

LAND	
	691.360 Native Village Corp. 691.866 Native Village Corp. 692.958 Native Corp. 692.960

CROSSING / DESIGN INFO

PLAN VIEW

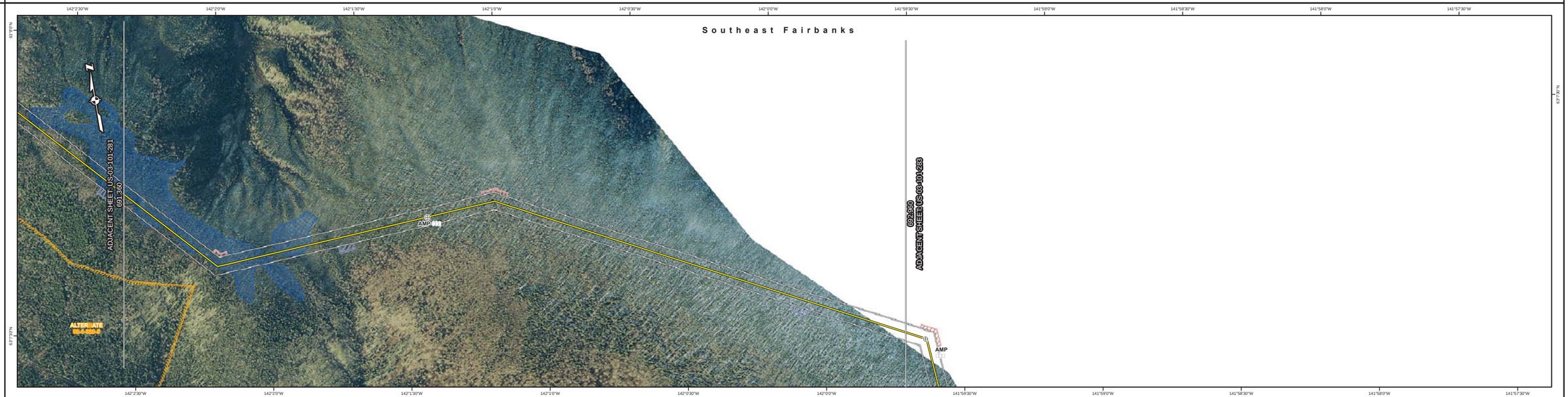

ROW WIDTH	
	691.360 170 ' 692.140 160 ' 692.784 170 ' 692.960

LEGEND

- Gas Delivery Point
- Launcher / Receiver
- Mainline Block Valve
- Proposed Alaska Mainline (Rev. E) Milepost
- Populated Place
- Road Crossing
- Foreign Pipeline Crossing
- Water Crossing
- Airfield
- Proposed Alaska Mainline (Rev. E)
- TAPS Buried Section
- TAPS Elevated Section
- Access Road
- Major Road
- Proposed Alaska Mainline ATWS (Rev. E)
- Foreign Pipeline
- Road
- Sidebend
- Staging
- Timber Deck
- Watercourse
- Proposed Alaska Mainline ROW (Rev. E)
- Facility
- Borrow Source
- Storage Yard
- Construction Camp
- Highway ROW
- Borough Boundary
- Military Installation
- Protected Area
- Proposed Gas Treatment Plant
- Proposed GTP Facility
- Proposed GTP ROW
- Proposed GTP Staging Area
- Wetland

GENERAL NOTES

- Coordinate System used is N.A.D 83, UTM Zone 7N
- Aerial Photography acquired 2008

0 250 500 1,000 Feet

REVISIONS

Revision 0 – Created for Preliminary FERC Filing, December 2011

TransCanada ExxonMobil WorleyParsons resources & energy

691.360 TO 692.960

ALASKA PIPELINE PROJECT
PRELIMINARY ALIGNMENT SHEETS
PROPOSED ALASKA MAINLINE (REV. E)

Appendix 1O | US-03-101-282

DRAFT

LAND	
	692.960
	Native Corp.
	693.284
	Native Village Corp.
	694.309
	Native Village Corp.
	695.498
	Native Village Corp.
	695.680

CROSSING / DESIGN INFO	
	695.468 AL460 Unnamed Creek
	695.623 Trail

PLAN VIEW

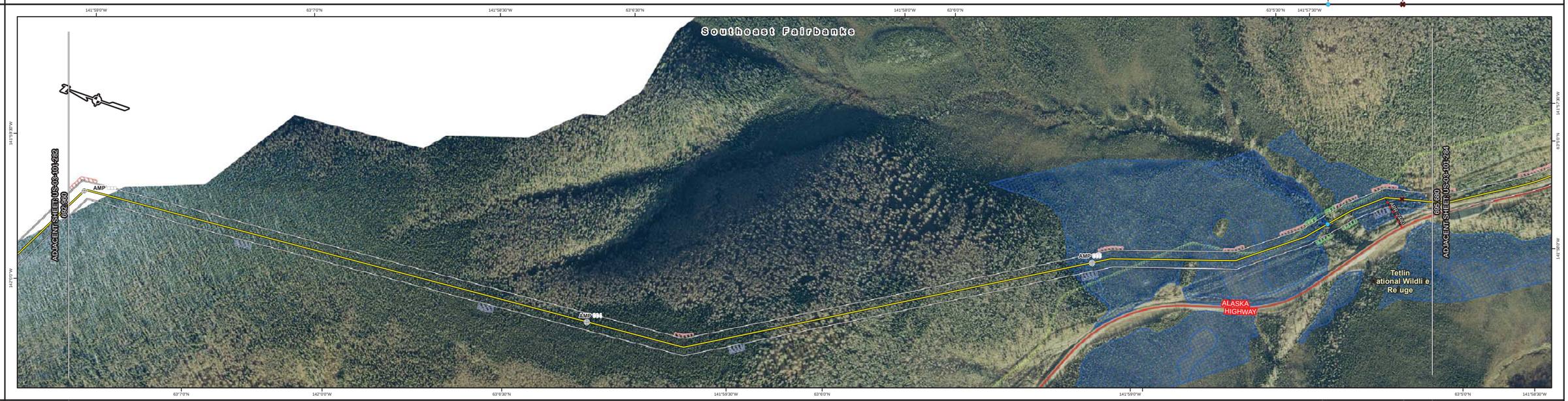

ROW WIDTH	
	692.960
	170 '
	695.455
	180 '
	695.625
	170 '
	695.680

LEGEND

- Gas Delivery Point
- Launcher / Receiver
- Mainline Block Valve
- Proposed Alaska Mainline (Rev. E) Milepost
- Populated Place
- Road Crossing
- Foreign Pipeline Crossing
- Water Crossing
- Airfield
- Proposed Alaska Mainline (Rev. E)
- TAPS Buried Section
- TAPS Elevated Section
- Access Road
- Major Road
- Proposed Alaska Mainline ATWS (Rev. E)
- Foreign Pipeline
- Road
- Sidebend
- Staging
- Timber Deck
- Watercourse
- Proposed Alaska Mainline ROW (Rev. E)
- Facility
- Borrow Source
- Storage Yard
- Construction Camp
- Highway ROW
- Borough Boundary
- Military Installation
- Protected Area
- Proposed Gas Treatment Plant
- Proposed GTP Facility
- Proposed GTP ROW
- Proposed GTP Staging Area
- Wetland

GENERAL NOTES

- Coordinate System used is N.A.D 83, UTM Zone 7N
- Aerial Photography acquired 2008

0 250 500 1,000 Feet

REVISIONS

Revision 0 – Created for Preliminary FERC Filing, December 2011

TransCanada ExxonMobil WorleyParsons resources & energy

692.960 TO 695.680

ALASKA PIPELINE PROJECT
PRELIMINARY ALIGNMENT SHEETS
PROPOSED ALASKA MAINLINE (REV. E)

Appendix 1O | US-03-101-283

DRAFT

LAND	
	695.680
	Native Village Corp.
	695.902
	Native Village Corp.
	696.015
	Native Allotment
	696.492
	Native Village Corp.
	696.615
	Native Allotment
	696.674
	Native Village Corp.
	696.917
	Native Village Corp.
	697.271
	Native Village Corp.
	698.340

CROSSING / DESIGN INFO	
696.540 AL461 Unnamed Creek	
696.995 Trail	
697.953 AL462 In-Between-Creek	

PLAN VIEW

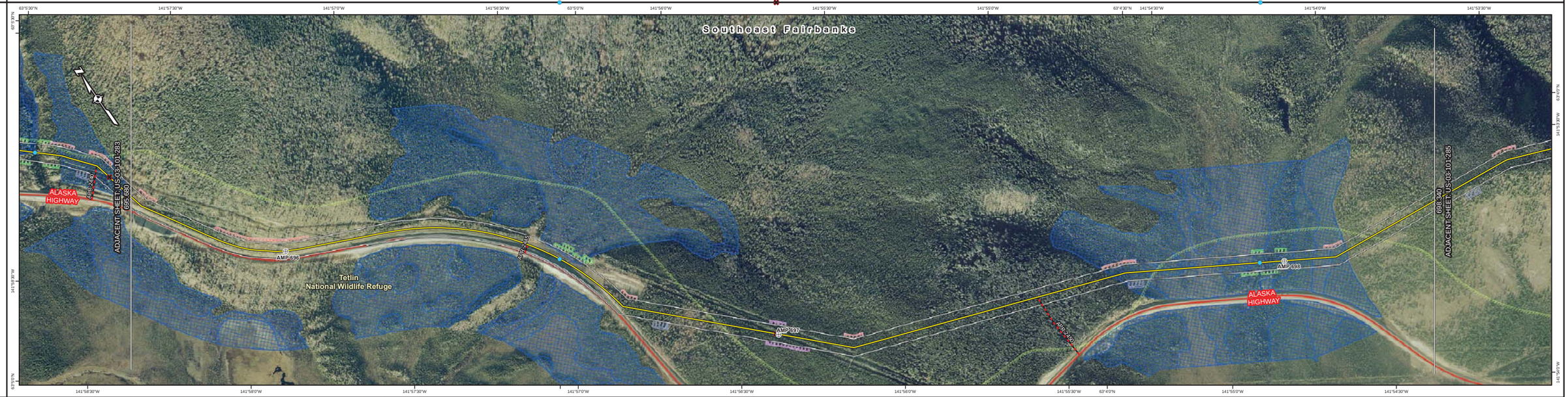

ROW WIDTH	
695.680	
170 '	
695.795	
160 '	
696.155	
180 '	
696.193	
190 '	
696.231	
180 '	
696.420	
170 '	
698.340	

LEGEND

- Gas Delivery Point
- Launcher / Receiver
- Mainline Block Valve
- Proposed Alaska Mainline (Rev. E) Milepost
- Populated Place
- Road Crossing
- Foreign Pipeline Crossing
- Water Crossing
- Airfield
- Proposed Alaska Mainline (Rev. E)
- TAPS Buried Section
- TAPS Elevated Section
- Access Road
- Major Road

Proposed Alaska Mainline ATWS (Rev. E)
- Foreign Pipeline
- Road
- Sidebend
- Staging
- Timber Deck
- Watercourse

- Proposed Alaska Mainline ROW (Rev. E)
- Facility
- Borrow Source
- Storage Yard
- Construction Camp
- Highway ROW
- Borough Boundary

- Military Installation
- Protected Area

Proposed Gas Treatment Plant
- Proposed GTP Facility
- Proposed GTP ROW
- Proposed GTP Staging Area

- Wetland

GENERAL NOTES

- Coordinate System used is N.A.D 83, UTM Zone 7N
- Aerial Photography acquired 2008

0 250 500 1,000 Feet

REVISIONS

Revision 0 – Created for Preliminary FERC Filing, December 2011

TransCanada ExxonMobil WorleyParsons resources & energy

695.680 TO 698.340

ALASKA PIPELINE PROJECT
PRELIMINARY ALIGNMENT SHEETS
PROPOSED ALASKA MAINLINE (REV. E)

Appendix 1O | US-03-101-284

DRAFT

LAND	
	698.340 Native Village Corp. 698.378
	Native Village Corp.
	699.400
	Native Village Corp.
	699.709
	Native Village Corp.
	699.972
	Native Village Corp.
	700.503
	Native Village Corp.
	700.711
	Native Village Corp.
	700.960

CROSSING / DESIGN INFO	
	699.845 Trail
	700.056 AL463 Beaver Creek

PLAN VIEW

ROW WIDTH	
	698.340
	170 '
	699.717
	180 '
	699.754
	170 '
	699.867
	180 '
	699.962
	170 '
	700.644
	160 '
	700.701
	170 '
	700.871
	180 '
	700.960

LEGEND

- Gas Delivery Point
- Launcher / Receiver
- Mainline Block Valve
- Proposed Alaska Mainline (Rev. E) Milepost
- Populated Place
- Road Crossing
- Foreign Pipeline Crossing
- Water Crossing
- Airfield
- Proposed Alaska Mainline (Rev. E)
- TAPS Buried Section
- TAPS Elevated Section
- Access Road
- Major Road

Proposed Alaska Mainline ATWS (Rev. E)
- Foreign Pipeline
- Road
- Sidebend
- Staging
- Timber Deck
- Watercourse

- Proposed Alaska Mainline ROW (Rev. E)
- Facility
- Borrow Source
- Storage Yard
- Construction Camp
- Highway ROW
- Borough Boundary

- Military Installation
- Protected Area

Proposed Gas Treatment Plant
- Proposed GTP Facility
- Proposed GTP ROW
- Proposed GTP Staging Area

- Wetland

GENERAL NOTES

- Coordinate System used is N.A.D 83, UTM Zone 7N
- Aerial Photography acquired 2008

0 250 500 1,000 Feet

REVISIONS

Revision 0 – Created for Preliminary FERC Filing, December 2011

TransCanada ExxonMobil WorleyParsons resources & energy

698.340 TO 700.960

ALASKA PIPELINE PROJECT
PRELIMINARY ALIGNMENT SHEETS
PROPOSED ALASKA MAINLINE (REV. E)

Appendix 1O | US-03-101-285

DRAFT

LAND	CROSSING / DESIGN INFO	ROW WIDTH
700.960 Native Village Corp.		700.960 180 '
701.051 Native Allotment		701.042 170 '
701.178 Native Allotment		
701.250 Native Village Corp.		
701.352 Native Village Corp.		701.534 180 '
701.434 Native Allotment	701.023 Trail	701.597 170 '
702.149 Military	701.870 AL464 Lethe Creek	
702.321 Native Corp.		
702.793 Native Village Corp.		
703.037 Native Village Corp.		
703.590		703.590

PLAN VIEW

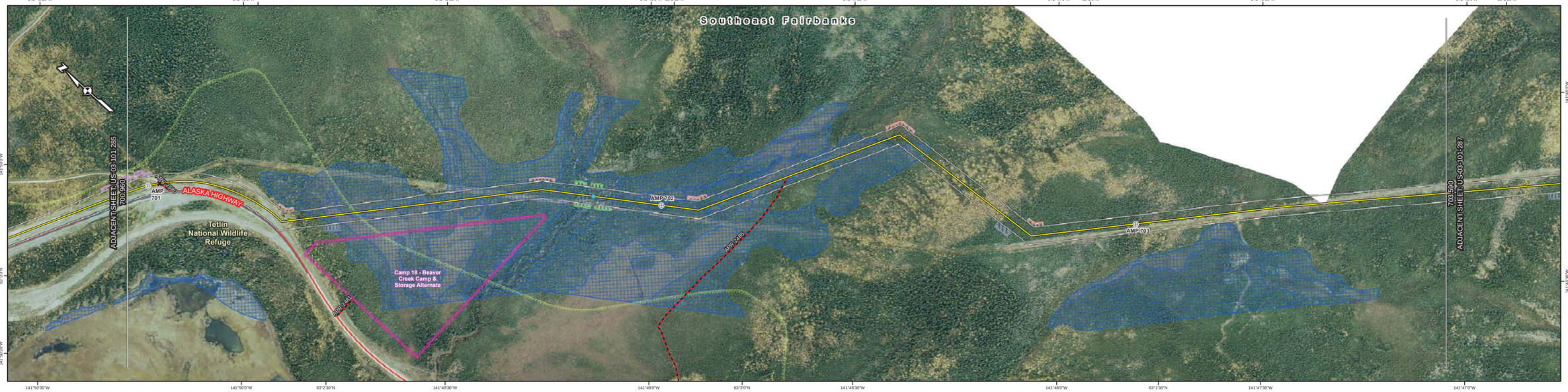

LEGEND

- Gas Delivery Point
- Launcher / Receiver
- Mainline Block Valve
- Proposed Alaska Mainline (Rev. E) Milepost
- Populated Place
- Road Crossing
- Foreign Pipeline Crossing
- Water Crossing
- Airfield
- Proposed Alaska Mainline (Rev. E)
- TAPS Buried Section
- TAPS Elevated Section
- Access Road
- Major Road

Proposed Alaska Mainline ATWS (Rev. E)
- Foreign Pipeline
- Road
- Sidebend
- Staging
- Timber Deck
- Watercourse

- Proposed Alaska Mainline ROW (Rev. E)
- Facility
- Borrow Source
- Storage Yard
- Construction Camp
- Highway ROW
- Borough Boundary

- Military Installation
- Protected Area

Proposed Gas Treatment Plant
- Proposed GTP Facility
- Proposed GTP ROW
- Proposed GTP Staging Area

- Wetland

GENERAL NOTES

- Coordinate System used is N.A.D 83, UTM Zone 7N
- Aerial Photography acquired 2008

0 250 500 1,000 Feet

REVISIONS

Revision 0 – Created for Preliminary FERC Filing, December 2011

TransCanada ExxonMobil WorleyParsons resources & energy

700.960 TO 703.590

ALASKA PIPELINE PROJECT
PRELIMINARY ALIGNMENT SHEETS
PROPOSED ALASKA MAINLINE (REV. E)

Appendix 1O | US-03-101-286

DRAFT

LAND	CROSSING / DESIGN INFO
703.590 Native Village Corp.	
703.709 Native Village Corp.	
704.260 Native Village Corp.	
704.705 Native Allotment	704.961 AL465 Unnamed Creek; 705.060 MLBV-AK44
705.320 Native Village Corp.	
705.329 Native Allotment	
705.777 Native Village Corp.	
705.799 Native Village Corp.	
706.310	

PLAN VIEW

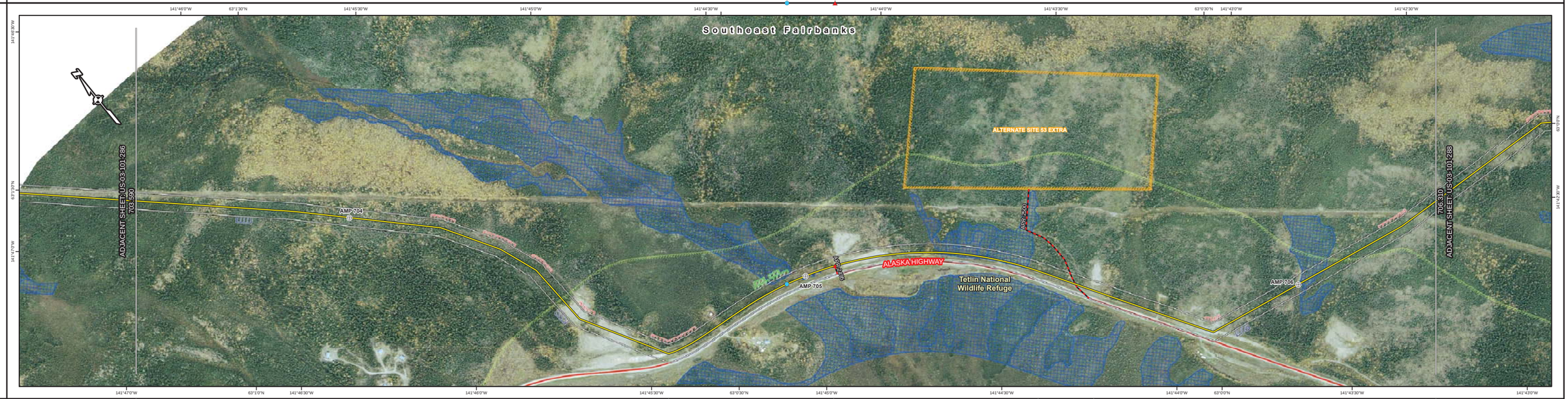

ROW WIDTH	
703.590	170 '
704.697	180 '
705.057	170 '
705.455	180 '
705.568	190 '
705.739	170 '
706.310	

LEGEND

- Gas Delivery Point
- Launcher / Receiver
- Mainline Block Valve
- Proposed Alaska Mainline (Rev. E) Milepost
- Populated Place
- Road Crossing
- Foreign Pipeline Crossing
- Water Crossing
- Airfield
- Proposed Alaska Mainline (Rev. E)
- TAPS Buried Section
- TAPS Elevated Section
- Access Road
- Major Road

Proposed Alaska Mainline ATWS (Rev. E)
- Foreign Pipeline
- Road
- Sidebend
- Staging
- Timber Deck
- Watercourse

- Proposed Alaska Mainline ROW (Rev. E)
- Facility
- Borrow Source
- Storage Yard
- Construction Camp
- Highway ROW
- Borough Boundary

- Military Installation
- Protected Area

Proposed Gas Treatment Plant
- Proposed GTP Facility
- Proposed GTP ROW
- Proposed GTP Staging Area

- Wetland

GENERAL NOTES

- Coordinate System used is N.A.D 83, UTM Zone 7N
- Aerial Photography acquired 2008

0 250 500 1,000 Feet

REVISIONS

Revision 0 – Created for Preliminary FERC Filing, December 2011

TransCanada ExxonMobil WorleyParsons resources & energy

703.590 TO 706.310

ALASKA PIPELINE PROJECT
PRELIMINARY ALIGNMENT SHEETS
PROPOSED ALASKA MAINLINE (REV. E)

Appendix 1O | US-03-101-287

DRAFT

LAND	CROSSING / DESIGN INFO	ROW WIDTH
706.310 Native Village Corp.		706.310 – 170 '
706.454 Native Village Corp.		706.642 – 180 '
	707.248 Unknown	706.723 – 170 '
707.816 Native Village Corp.		707.367 – 180 '
707.871 Native Allotment		707.519 – 170 '
	708.196 AL466 Silver Creek	707.886 – 180 '
	708.267 Unknown	708.163 – 170 '
708.466 Native Village Corp.		708.232 – 180 '
708.827 Native Allotment		708.414 – 170 '
708.928 Native Village Corp.		708.766 – 180 '
708.940		708.940

PLAN VIEW

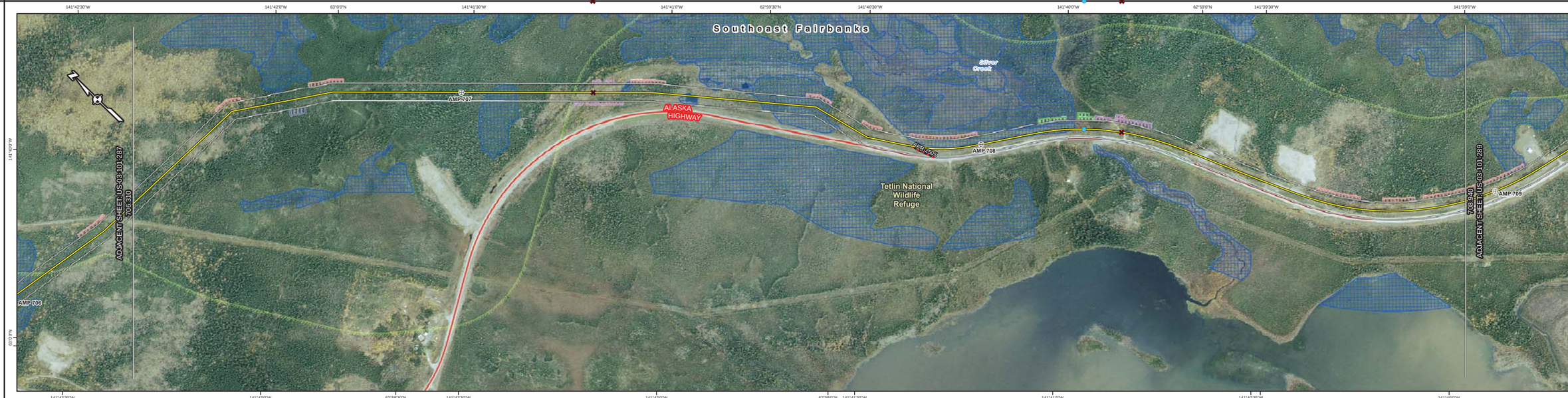

LEGEND

- Gas Delivery Point
- Launcher / Receiver
- Mainline Block Valve
- Proposed Alaska Mainline (Rev. E) Milepost
- Populated Place
- Road Crossing
- Foreign Pipeline Crossing
- Water Crossing
- Airfield
- Proposed Alaska Mainline (Rev. E)
- TAPS Buried Section
- TAPS Elevated Section
- Access Road
- Major Road

Proposed Alaska Mainline ATWS (Rev. E)
- Foreign Pipeline
- Road
- Sidebend
- Staging
- Timber Deck
- Watercourse

- Proposed Alaska Mainline ROW (Rev. E)
- Facility
- Borrow Source
- Storage Yard
- Construction Camp
- Highway ROW
- Borough Boundary

- Military Installation
- Protected Area

Proposed Gas Treatment Plant
- Proposed GTP Facility
- Proposed GTP ROW
- Proposed GTP Staging Area

- Wetland

GENERAL NOTES

- Coordinate System used is N.A.D 83, UTM Zone 7N
- Aerial Photography acquired 2008

0 250 500 1,000 Feet

REVISIONS

Revision 0 – Created for Preliminary FERC Filing, December 2011

TransCanada ExxonMobil WorleyParsons resources & energy

706.310 TO 708.940

ALASKA PIPELINE PROJECT
PRELIMINARY ALIGNMENT SHEETS
PROPOSED ALASKA MAINLINE (REV. E)

Appendix 1O | US-03-101-288

DRAFT

CONTAINS CRITICAL ENERGY INFRASTRUCTURE INFORMATION – DO NOT RELEASE

Filed Under Separate Cover
(see Volume 2: Critical Energy Infrastructure Information Binder 2 of 2)

Alaska Pipeline Project
Appendix 1O
Preliminary Alignment Sheets

Sheet US-03-101-289

DRAFT

LAND	CROSSING / DESIGN INFO
711.560	
Native Village Corp.	
712.264	
Native Village Corp.	
712.331	
Native Village Corp.	
713.485	
Native Village Corp.	
714.057	
Native Village Corp.	
714.150	
	711.874 AL469 Unnamed Creek
	713.717 AL470 Ten Mile Creek

PLAN VIEW

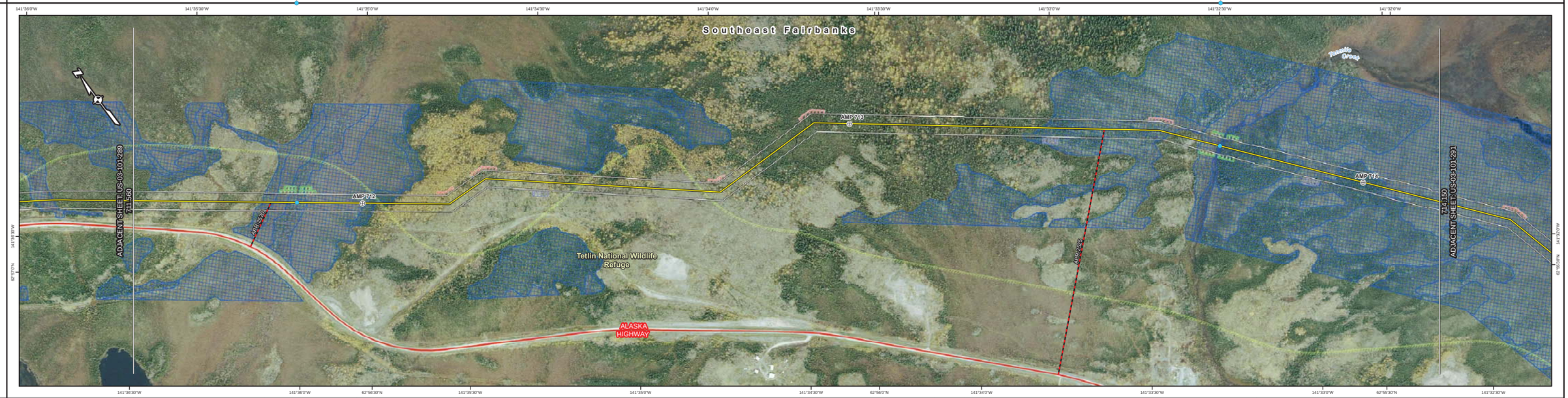

ROW WIDTH
711.560
180 '
711.812
170 '
711.989
180 '
712.016
170 '
712.898
180 '
713.163
190 '
713.220
180 '
713.598
170 '
713.788
180 '
714.053
190 '
714.129
170 '
714.150

LEGEND

- Gas Delivery Point
- Launcher / Receiver
- Mainline Block Valve
- Proposed Alaska Mainline (Rev. E) Milepost
- Populated Place
- Road Crossing
- Foreign Pipeline Crossing
- Water Crossing
- Airfield
- Proposed Alaska Mainline (Rev. E)
- TAPS Buried Section
- TAPS Elevated Section
- Access Road
- Major Road

Proposed Alaska Mainline ATWS (Rev. E)

- Foreign Pipeline
- Road
- Sidebend
- Staging
- Timber Deck
- Watercourse

- Proposed Alaska Mainline ROW (Rev. E)
- Facility
- Borrow Source
- Storage Yard
- Construction Camp
- Highway ROW
- Borough Boundary
- Military Installation
- Protected Area

Proposed Gas Treatment Plant

- Proposed GTP Facility
- Proposed GTP ROW
- Proposed GTP Staging Area

- Wetland

GENERAL NOTES

- Coordinate System used is N.A.D 83, UTM Zone 7N
- Aerial Photography acquired 2008

0 250 500 1,000 Feet

REVISIONS

Revision 0 – Created for Preliminary FERC Filing, December 2011

TransCanada ExxonMobil WorleyParsons resources & energy

711.560 TO 714.150

ALASKA PIPELINE PROJECT
PRELIMINARY ALIGNMENT SHEETS
PROPOSED ALASKA MAINLINE (REV. E)

Appendix 1O | US-03-101-290

DRAFT

LAND	
	714.150
	Native Village Corp.
	715.139
	Native Village Corp.
	716.163
	State DNR 716.177
	State T/A
	716.670

CROSSING / DESIGN INFO	
	715.277 Trail
	716.325 Unknown

PLAN VIEW

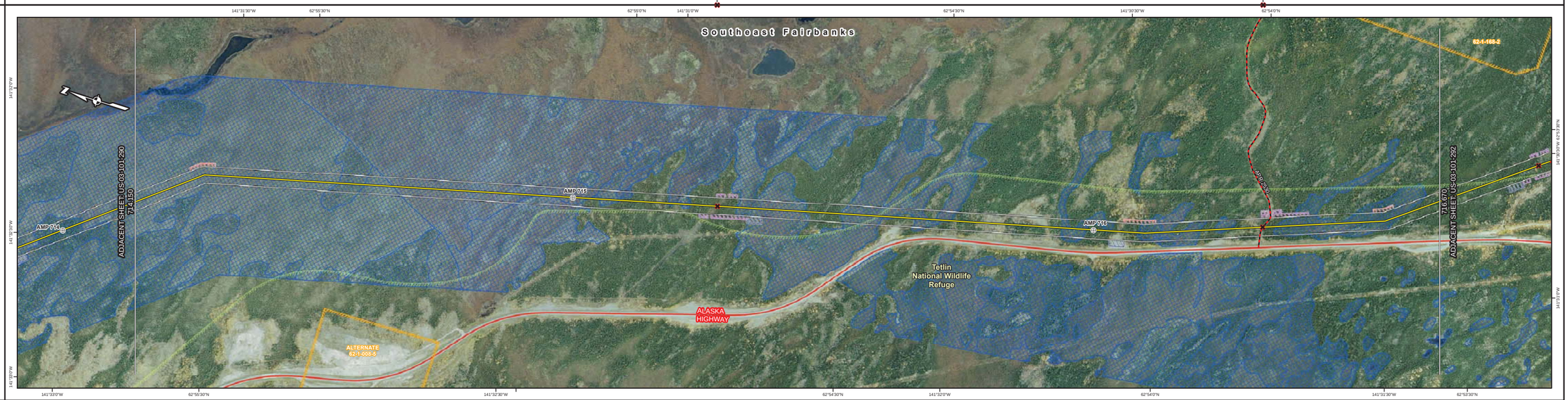

ROW WIDTH	
714.150	170 '
714.510	180 '
715.133	170 '
715.436	180 '
716.670	

LEGEND

- Gas Delivery Point
- Launcher / Receiver
- Mainline Block Valve
- Proposed Alaska Mainline (Rev. E) Milepost
- Populated Place
- Road Crossing
- Foreign Pipeline Crossing
- Water Crossing
- Airfield
- Proposed Alaska Mainline (Rev. E)
- TAPS Buried Section
- TAPS Elevated Section
- Access Road
- Major Road
- Proposed Alaska Mainline ATWS (Rev. E)
- Foreign Pipeline
- Road
- Sidebend
- Staging
- Timber Deck
- Watercourse
- Proposed Alaska Mainline ROW (Rev. E)
- Facility
- Borrow Source
- Storage Yard
- Construction Camp
- Highway ROW
- Borough Boundary
- Military Installation
- Protected Area
- Proposed Gas Treatment Plant
- Proposed GTP Facility
- Proposed GTP ROW
- Proposed GTP Staging Area
- Wetland

GENERAL NOTES

- Coordinate System used is N.A.D 83, UTM Zone 7N
- Aerial Photography acquired 2008

0 250 500 1,000 Feet

REVISIONS

Revision 0 – Created for Preliminary FERC Filing, December 2011

TransCanada ExxonMobil WorleyParsons resources & energy

714.150 TO 716.670

ALASKA PIPELINE PROJECT
PRELIMINARY ALIGNMENT SHEETS
PROPOSED ALASKA MAINLINE (REV. E)

Appendix 1O | US-03-101-291

DRAFT

LAND	
	716.670
	State T/A
	717.417
	State T/A
	717.786
	State T/A
	718.792
	Native Allotment
	718.899
	State T/A
	719.210

CROSSING / DESIGN INFO	
	716.873 Trail
	716.900 MLBV-AK45

PLAN VIEW

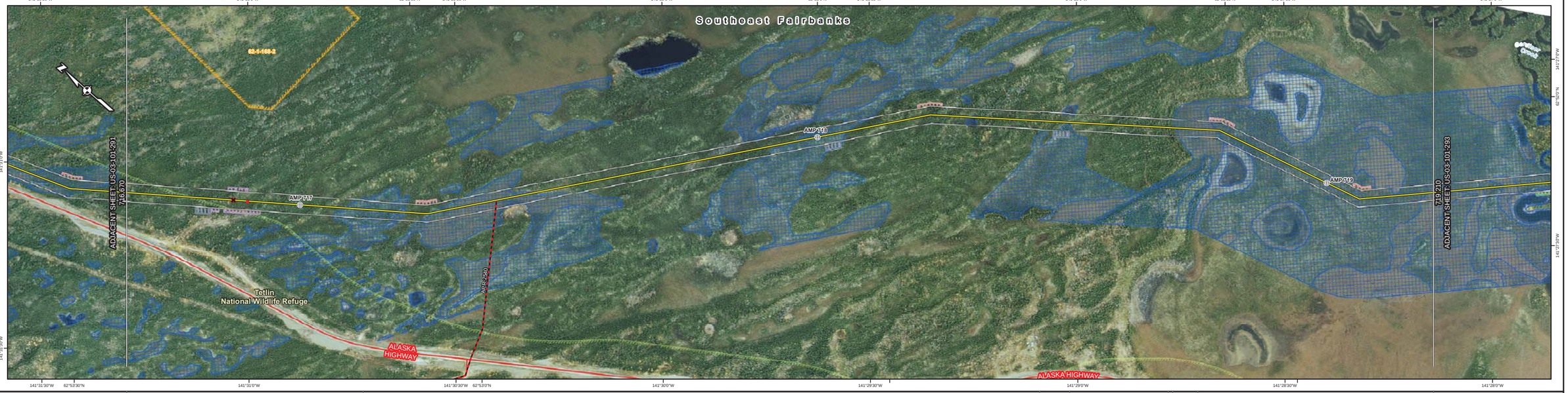

ROW WIDTH	
	716.670
	180 '
	717.121
	170 '
	718.428
	180 '
	718.485
	170 '
	718.674
	180 '
	718.683
	170 '
	718.731
	160 '
	719.210

LEGEND

- Gas Delivery Point
- Launcher / Receiver
- Mainline Block Valve
- Proposed Alaska Mainline (Rev. E) Milepost
- Populated Place
- Road Crossing
- Foreign Pipeline Crossing
- Water Crossing
- Airfield
- Proposed Alaska Mainline (Rev. E)
- TAPS Buried Section
- TAPS Elevated Section
- Access Road
- Major Road

Proposed Alaska Mainline ATWS (Rev. E)
- Foreign Pipeline
- Road
- Sidebend
- Staging
- Timber Deck
- Watercourse

- Proposed Alaska Mainline ROW (Rev. E)
- Facility
- Borrow Source
- Storage Yard
- Construction Camp
- Highway ROW
- Borough Boundary

- Military Installation
- Protected Area

Proposed Gas Treatment Plant
- Proposed GTP Facility
- Proposed GTP ROW
- Proposed GTP Staging Area

- Wetland

GENERAL NOTES

- Coordinate System used is N.A.D 83, UTM Zone 7N
- Aerial Photography acquired 2008

0 250 500 1,000 Feet

REVISIONS

Revision 0 – Created for Preliminary FERC Filing, December 2011

TransCanada ExxonMobil WorleyParsons resources & energy

716.670 TO 719.210

ALASKA PIPELINE PROJECT
PRELIMINARY ALIGNMENT SHEETS
PROPOSED ALASKA MAINLINE (REV. E)

Appendix 1O | US-03-101-292

DRAFT

LAND	
	719.210 State T/A
	719.386 State T/A
	720.134 State DNR
	720.327 State DNR
	721.568 State DNR
	721.689 State DNR
	721.760

CROSSING / DESIGN INFO

719.462 AL471 Gardiner Creek

PLAN VIEW

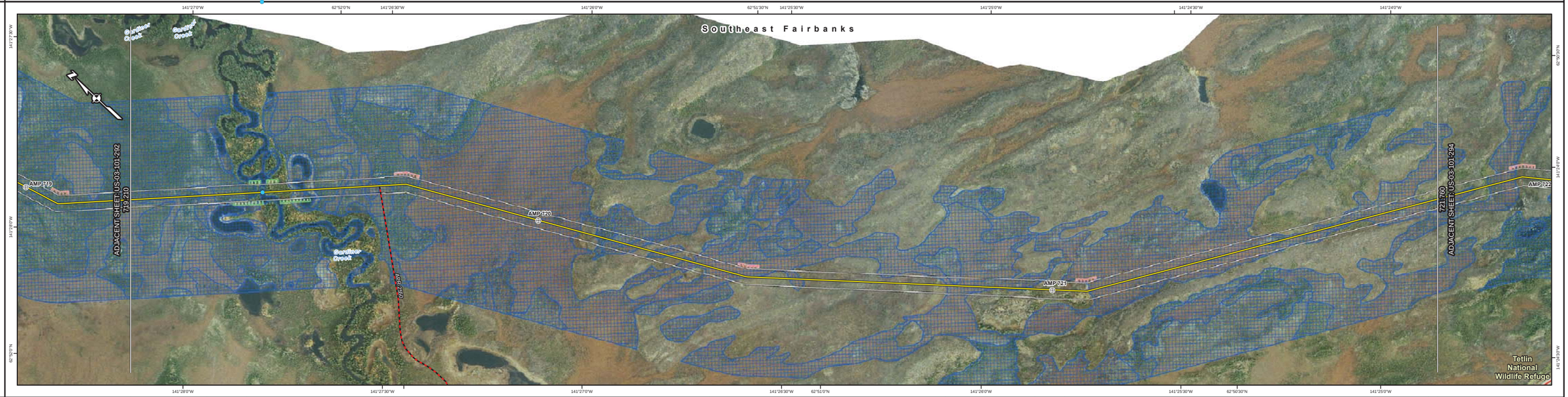

ROW WIDTH

719.210	160 '
719.356	170 '
719.432	160 '
719.697	170 '
719.735	160 '
720.114	170 '
720.341	160 '
720.795	170 '
720.966	180 '
721.023	170 '
721.742	180 '
721.760	

LEGEND

- Gas Delivery Point
- Launcher / Receiver
- Mainline Block Valve
- Proposed Alaska Mainline (Rev. E) Milepost
- Populated Place
- Road Crossing
- Foreign Pipeline Crossing
- Water Crossing
- Airfield
- Proposed Alaska Mainline (Rev. E)
- TAPS Buried Section
- TAPS Elevated Section
- Access Road
- Major Road

Proposed Alaska Mainline ATWS (Rev. E)
- Foreign Pipeline
- Road
- Sidebend
- Staging
- Timber Deck
- Watercourse

- Proposed Alaska Mainline ROW (Rev. E)
- Facility
- Borrow Source
- Storage Yard
- Construction Camp
- Highway ROW
- Borough Boundary

- Military Installation
- Protected Area

Proposed Gas Treatment Plant
- Proposed GTP Facility
- Proposed GTP ROW
- Proposed GTP Staging Area

- Wetland

GENERAL NOTES

- Coordinate System used is N.A.D 83, UTM Zone 7N
- Aerial Photography acquired 2008

0 250 500 1,000 Feet

REVISIONS

Revision 0 – Created for Preliminary FERC Filing, December 2011

TransCanada ExxonMobil WorleyParsons resources & energy

719.210 TO 721.760

ALASKA PIPELINE PROJECT
PRELIMINARY ALIGNMENT SHEETS
PROPOSED ALASKA MAINLINE (REV. E)

Appendix 1O | US-03-101-293

DRAFT

LAND	
	721.760
	State DNR
	723.095
	State T/A
	723.124
	State T/A
	724.128
	State T/A
	724.330

CROSSING / DESIGN INFO

PLAN VIEW

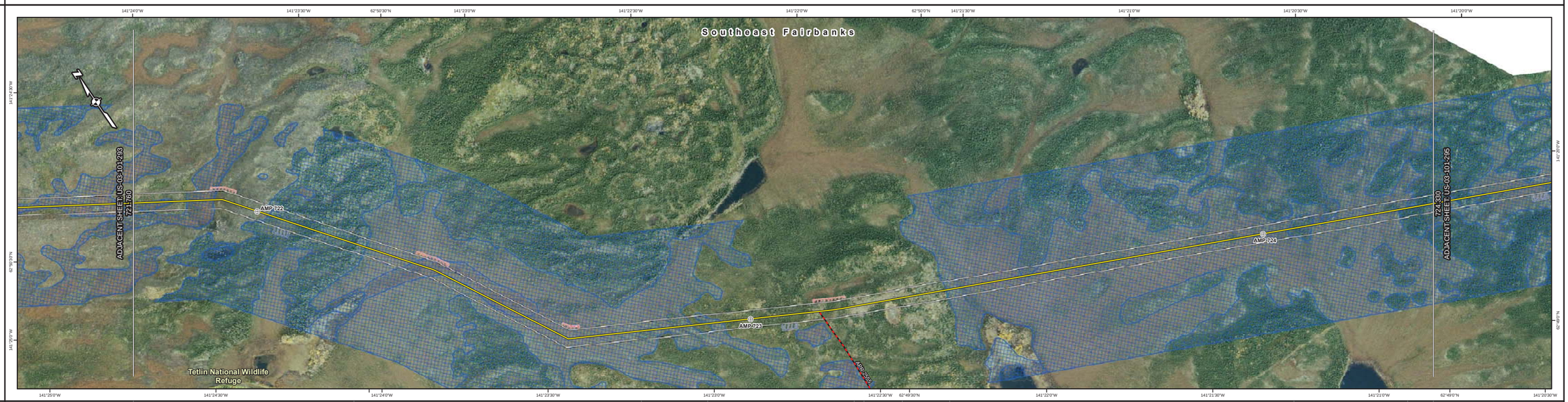

ROW WIDTH	
721.760	
	180 '
722.197	
	170 '
722.789	
	180 '
722.917	
	170 '
723.201	
	180 '
723.220	
	170 '
723.295	
	180 '
723.390	
	170 '
724.059	
	180 '
724.280	
	170 '
724.330	

LEGEND

- Gas Delivery Point
- Launcher / Receiver
- Mainline Block Valve
- Proposed Alaska Mainline (Rev. E) Milepost
- Populated Place
- Road Crossing
- Foreign Pipeline Crossing
- Water Crossing
- Airfield
- Proposed Alaska Mainline (Rev. E)
- TAPS Buried Section
- TAPS Elevated Section
- Access Road
- Major Road

Proposed Alaska Mainline ATWS (Rev. E)
- Foreign Pipeline
- Road
- Sidebend
- Staging
- Timber Deck
- Watercourse

- Proposed Alaska Mainline ROW (Rev. E)
- Facility
- Borrow Source
- Storage Yard
- Construction Camp
- Highway ROW
- Borough Boundary

- Military Installation
- Protected Area

Proposed Gas Treatment Plant
- Proposed GTP Facility
- Proposed GTP ROW
- Proposed GTP Staging Area

- Wetland

GENERAL NOTES

- Coordinate System used is N.A.D 83, UTM Zone 7N
- Aerial Photography acquired 2008

0 250 500 1,000 Feet

REVISIONS

Revision 0 – Created for Preliminary FERC Filing, December 2011

TransCanada ExxonMobil WorleyParsons resources & energy

721.760 TO 724.330

ALASKA PIPELINE PROJECT
PRELIMINARY ALIGNMENT SHEETS
PROPOSED ALASKA MAINLINE (REV. E)

Appendix 1O | US-03-101-294

DRAFT

LAND	CROSSING / DESIGN INFO
724.330	
State T/A	
	724.868 AL472 Bohemian Creek
725.217	
State T/A	
725.372	
State T/A	
726.761	
State T/A	
726.836	
State T/A	
726.940	

PLAN VIEW

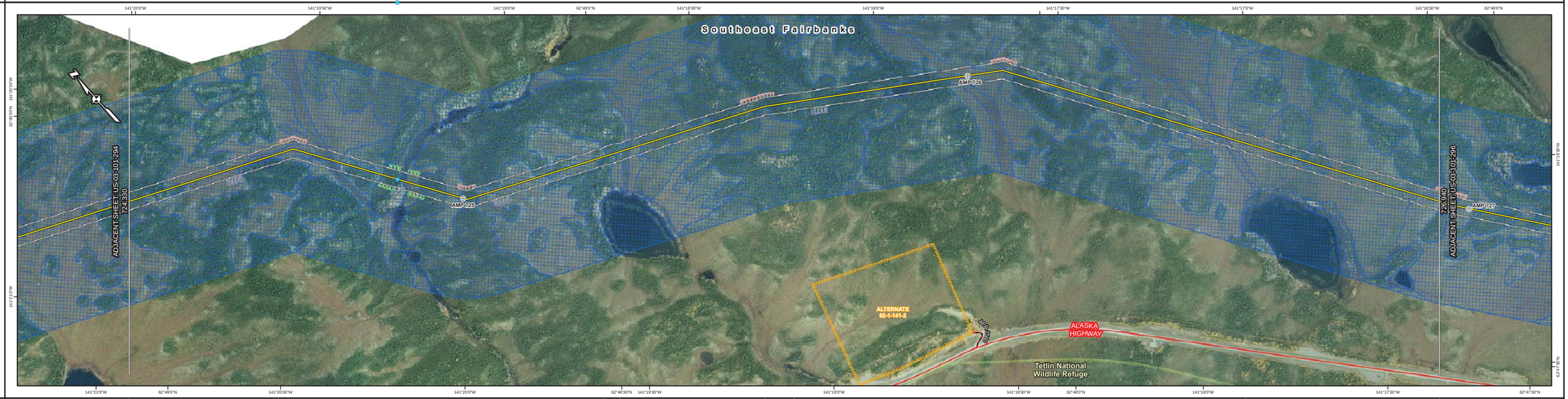

ROW WIDTH
724.330
170 '
724.621
180 '
724.630
170 '
725.284
180 '
725.315
170 '
725.606
180 '
725.663
170 '
726.553
180 '
726.940

LEGEND

- Gas Delivery Point
- Launcher / Receiver
- Mainline Block Valve
- Proposed Alaska Mainline (Rev. E) Milepost
- Populated Place
- Road Crossing
- Foreign Pipeline Crossing
- Water Crossing
- Airfield
- Proposed Alaska Mainline (Rev. E)
- TAPS Buried Section
- TAPS Elevated Section
- Access Road
- Major Road

Proposed Alaska Mainline ATWS (Rev. E)
- Foreign Pipeline
- Road
- Sidebend
- Staging
- Timber Deck
- Watercourse

- Proposed Alaska Mainline ROW (Rev. E)
- Facility
- Borrow Source
- Storage Yard
- Construction Camp
- Highway ROW
- Borough Boundary

- Military Installation
- Protected Area

Proposed Gas Treatment Plant
- Proposed GTP Facility
- Proposed GTP ROW
- Proposed GTP Staging Area

- Wetland

GENERAL NOTES

- Coordinate System used is N.A.D 83, UTM Zone 7N
- Aerial Photography acquired 2008

0 250 500 1,000 Feet

REVISIONS

Revision 0 – Created for Preliminary FERC Filing, December 2011

TransCanada ExxonMobil WorleyParsons resources & energy

724.330 TO 726.940

ALASKA PIPELINE PROJECT
PRELIMINARY ALIGNMENT SHEETS
PROPOSED ALASKA MAINLINE (REV. E)

Appendix 1O | US-03-101-295

DRAFT

LAND	
	726.940
	State T/A
	728.081
	State T/A
	728.376
	State T/A
	729.356
	State T/A
	729.470

CROSSING / DESIGN INFO	
	728.278 Secondary
	728.766 Trail

PLAN VIEW

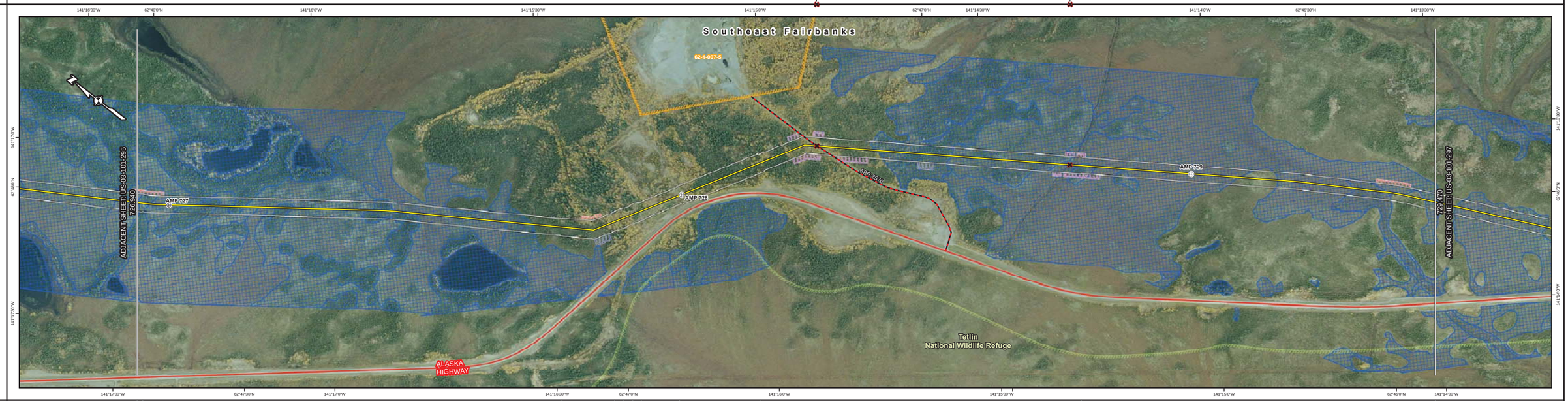

ROW WIDTH	
	726.940
	180 '
	726.951
	170 '
	727.754
	180 '
	727.860
	190 '
	727.879
	180 '
	727.898
	190 '
	727.916
	170 '
	727.996
	190 '
	728.164
	170 '
	728.788
	160 '
	729.470

LEGEND

- Gas Delivery Point
- Launcher / Receiver
- Mainline Block Valve
- Proposed Alaska Mainline (Rev. E) Milepost
- Populated Place
- Road Crossing
- Foreign Pipeline Crossing
- Water Crossing
- Airfield
- Proposed Alaska Mainline (Rev. E)
- TAPS Buried Section
- TAPS Elevated Section
- Access Road
- Major Road

Proposed Alaska Mainline ATWS (Rev. E)
- Foreign Pipeline
- Road
- Sidebend
- Staging
- Timber Deck
- Watercourse

- Proposed Alaska Mainline ROW (Rev. E)
- Facility
- Borrow Source
- Storage Yard
- Construction Camp
- Highway ROW
- Borough Boundary

- Military Installation
- Protected Area

Proposed Gas Treatment Plant
- Proposed GTP Facility
- Proposed GTP ROW
- Proposed GTP Staging Area

- Wetland

GENERAL NOTES

- Coordinate System used is N.A.D 83, UTM Zone 7N
- Aerial Photography acquired 2008

0 250 500 1,000 Feet

REVISIONS

Revision 0 – Created for Preliminary FERC Filing, December 2011

TransCanada ExxonMobil WorleyParsons resources & energy

726.940 TO 729.470

ALASKA PIPELINE PROJECT
PRELIMINARY ALIGNMENT SHEETS
PROPOSED ALASKA MAINLINE (REV. E)

Appendix 1O | US-03-101-296

DRAFT

LAND	
	729.470 State T/A 730.171 State T/A 730.662 State T/A 731.770

CROSSING / DESIGN INFO	
	729.939 AL474 Unnamed Creek 730.992 AL475 Unnamed Creek

PLAN VIEW

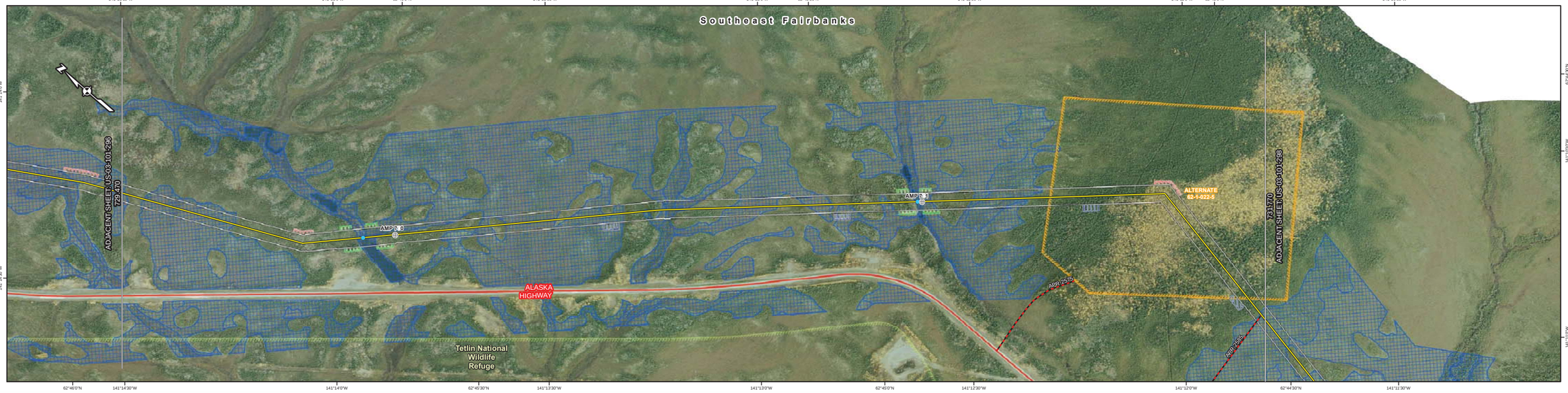

ROW WIDTH	
	729.470 160' 729.830 170' 729.886 180' 730.000 170' 730.511 180' 730.522 170' 731.723 160' 731.770

LEGEND

- Gas Delivery Point
- Launcher / Receiver
- Mainline Block Valve
- Proposed Alaska Mainline (Rev. E) Milepost
- Populated Place
- Road Crossing
- Foreign Pipeline Crossing
- Water Crossing
- Airfield
- Proposed Alaska Mainline (Rev. E)
- TAPS Buried Section
- TAPS Elevated Section
- Access Road
- Major Road

Proposed Alaska Mainline ATWS (Rev. E)
- Foreign Pipeline
- Road
- Sidebend
- Staging
- Timber Deck
- Watercourse

- Proposed Alaska Mainline ROW (Rev. E)
- Facility
- Borrow Source
- Storage Yard
- Construction Camp
- Highway ROW
- Borough Boundary

- Military Installation
- Protected Area

Proposed Gas Treatment Plant
- Proposed GTP Facility
- Proposed GTP ROW
- Proposed GTP Staging Area

- Wetland

GENERAL NOTES

- Coordinate System used is N.A.D 83, UTM Zone 7N
- Aerial Photography acquired 2008

0 250 500 1,000 Feet

REVISIONS

Revision 0 – Created for Preliminary FERC Filing, December 2011

TransCanada ExxonMobil WorleyParsons resources & energy

729.470 TO 731.770

ALASKA PIPELINE PROJECT
PRELIMINARY ALIGNMENT SHEETS
PROPOSED ALASKA MAINLINE (REV. E)

Appendix 1O | US-03-101-297

DRAFT

LAND	CROSSING / DESIGN INFO
731.770	
State T/A	
731.892	
State T/A	732.198 AL476.1 Sweetwater Creek
732.456	
State T/A	
733.104	
State T/A	
734.306	
State T/A	734.398 AL477 Island Inlet Creek No. 1
734.395	
State T/A	
734.520	

PLAN VIEW

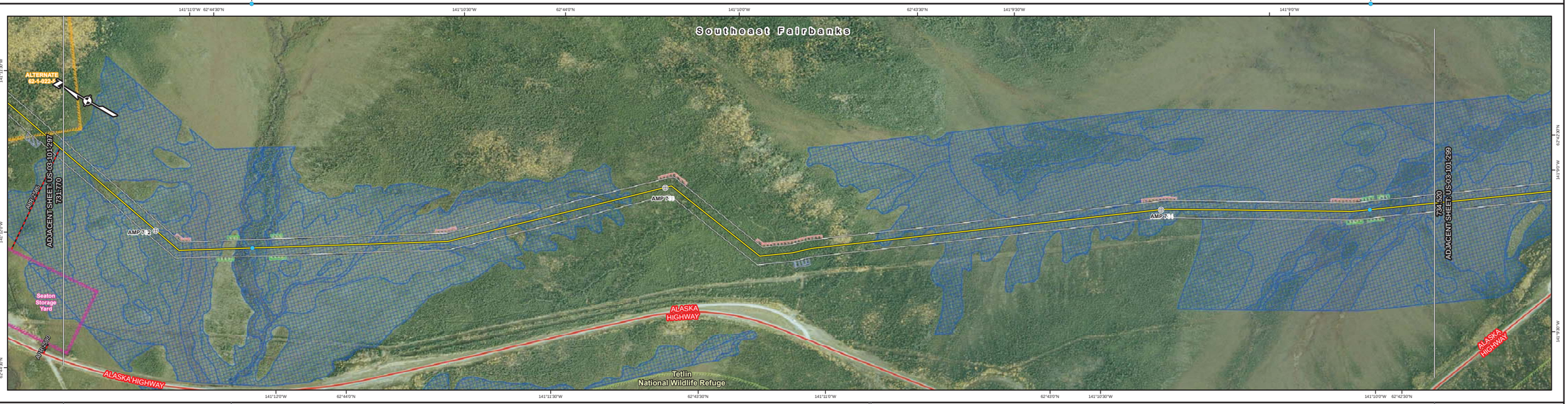

ROW WIDTH
731.770
160 '
732.159
170 '
733.440
180 '
733.444
170 '
734.520

LEGEND

- Gas Delivery Point
- Launcher / Receiver
- Mainline Block Valve
- Proposed Alaska Mainline (Rev. E) Milepost
- Populated Place
- Road Crossing
- Foreign Pipeline Crossing
- Water Crossing
- Airfield
- Proposed Alaska Mainline (Rev. E)
- TAPS Buried Section
- TAPS Elevated Section
- Access Road
- Major Road

Proposed Alaska Mainline ATWS (Rev. E)
- Foreign Pipeline
- Road
- Sidebend
- Staging
- Timber Deck
- Watercourse

- Proposed Alaska Mainline ROW (Rev. E)
- Facility
- Borrow Source
- Storage Yard
- Construction Camp
- Highway ROW
- Borough Boundary

- Military Installation
- Protected Area

Proposed Gas Treatment Plant
- Proposed GTP Facility
- Proposed GTP ROW
- Proposed GTP Staging Area

- Wetland

GENERAL NOTES

- Coordinate System used is N.A.D 83, UTM Zone 7N
- Aerial Photography acquired 2008

0 250 500 1,000 Feet

REVISIONS

Revision 0 – Created for Preliminary FERC Filing, December 2011

TransCanada ExxonMobil WorleyParsons resources & energy

731.770 TO 734.520

ALASKA PIPELINE PROJECT
PRELIMINARY ALIGNMENT SHEETS
PROPOSED ALASKA MAINLINE (REV. E)

Appendix 1O | US-03-101-298

DRAFT

LAND	
	734.520
	State T/A
	735.077
	Private
	735.450
	State T/A
	735.503
	State T/A
	736.256
	State T/A
	736.680

CROSSING / DESIGN INFO	
	735.534 AL478 Island Inlet Creek No. 2
	735.594 MLBV-AK46

PLAN VIEW

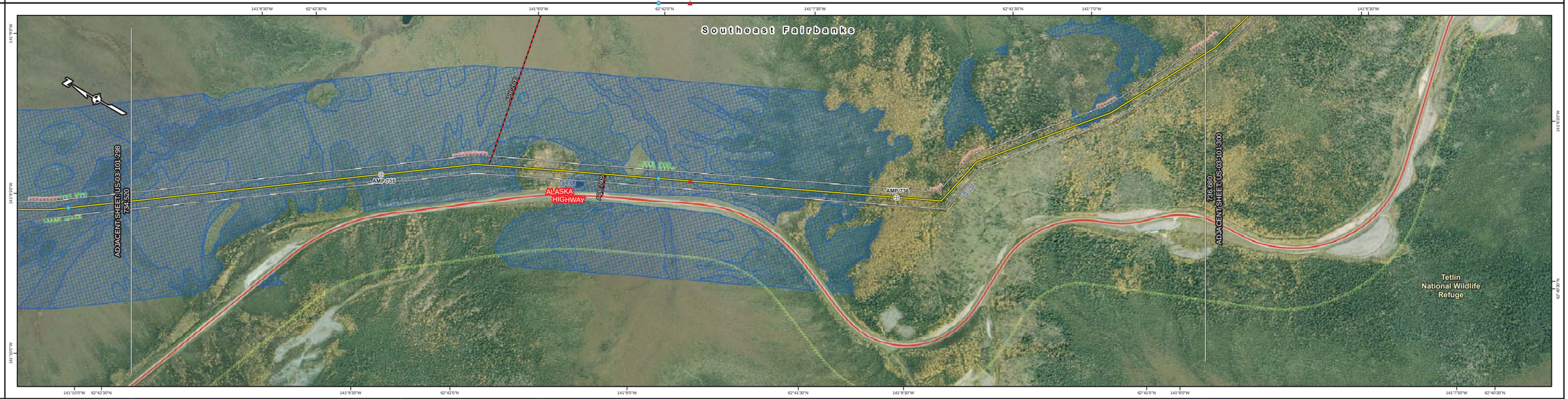

ROW WIDTH	
	734.520
	170 '
	735.038
	180 '
	735.303
	170 '
	736.680

LEGEND

- Gas Delivery Point
- Launcher / Receiver
- Mainline Block Valve
- Proposed Alaska Mainline (Rev. E) Milepost
- Populated Place
- Road Crossing
- Foreign Pipeline Crossing
- Water Crossing
- Airfield
- Proposed Alaska Mainline (Rev. E)
- TAPS Buried Section
- TAPS Elevated Section
- Access Road
- Major Road

Proposed Alaska Mainline ATWS (Rev. E)
- Foreign Pipeline
- Road
- Sidebend
- Staging
- Timber Deck
- Watercourse

- Proposed Alaska Mainline ROW (Rev. E)
- Facility
- Borrow Source
- Storage Yard
- Construction Camp
- Highway ROW
- Borough Boundary

- Military Installation
- Protected Area

Proposed Gas Treatment Plant
- Proposed GTP Facility
- Proposed GTP ROW
- Proposed GTP Staging Area

- Wetland

GENERAL NOTES

- Coordinate System used is N.A.D 83, UTM Zone 7N
- Aerial Photography acquired 2008

0 250 500 1,000 Feet

REVISIONS

Revision 0 – Created for Preliminary FERC Filing, December 2011

TransCanada ExxonMobil WorleyParsons resources & energy

734.520 TO 736.680

ALASKA PIPELINE PROJECT
PRELIMINARY ALIGNMENT SHEETS
PROPOSED ALASKA MAINLINE (REV. E)

Appendix 1O | US-03-101-299

DRAFT

LAND	
	736.680
	State T/A
	737.320
	BLM
	737.382
	State DNR
	738.646
	State T/A
	739.147
	State T/A
	739.510

CROSSING / DESIGN INFO

738.641 Trail

PLAN VIEW

ROW WIDTH

736.680	170 '
736.723	160 '
736.818	180 '
736.875	160 '
736.951	170 '
737.443	160 '
737.519	170 '
738.636	160 '
739.129	170 '
739.510	

LEGEND

- Gas Delivery Point
- Launcher / Receiver
- Mainline Block Valve
- Proposed Alaska Mainline (Rev. E) Milepost
- Populated Place
- Road Crossing
- Foreign Pipeline Crossing
- Water Crossing
- Airfield
- Proposed Alaska Mainline (Rev. E)
- TAPS Buried Section
- TAPS Elevated Section
- Access Road
- Major Road

Proposed Alaska Mainline ATWS (Rev. E)
- Foreign Pipeline
- Road
- Sidebend
- Staging
- Timber Deck
- Watercourse

- Proposed Alaska Mainline ROW (Rev. E)
- Facility
- Borrow Source
- Storage Yard
- Construction Camp
- Highway ROW
- Borough Boundary

- Military Installation
- Protected Area

Proposed Gas Treatment Plant
- Proposed GTP Facility
- Proposed GTP ROW
- Proposed GTP Staging Area

- Wetland

GENERAL NOTES

- Coordinate System used is N.A.D 83, UTM Zone 7N
- Aerial Photography acquired 2008

0 250 500 1,000 Feet

REVISIONS

Revision 0 – Created for Preliminary FERC Filing, December 2011

TransCanada ExxonMobil WorleyParsons resources & energy

736.680 TO 739.510

ALASKA PIPELINE PROJECT
PRELIMINARY ALIGNMENT SHEETS
PROPOSED ALASKA MAINLINE (REV. E)

Appendix 1O | US-03-101-300

DRAFT

LAND	
	739.510
	State T/A
	740.204
	State T/A
	741.040
	State T/A
	741.203
	Private
	741.499
	State T/A
	742.030

CROSSING / DESIGN INFO	
	739.800 AL479.1 Desper Creek
	741.491 AL480 Scottie Creek

PLAN VIEW

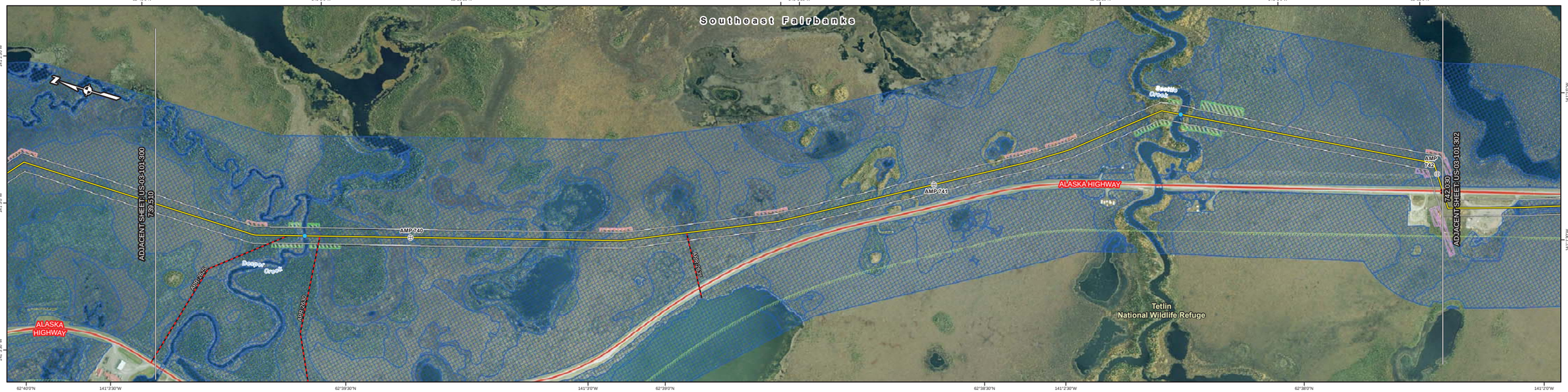

ROW WIDTH	
	739.510
	170 '
	739.735
	160 '
	741.458
	170 '
	741.515
	160 '
	742.027
	170 '
	742.030

LEGEND

- Gas Delivery Point
- Launcher / Receiver
- Mainline Block Valve
- Proposed Alaska Mainline (Rev. E) Milepost
- Populated Place
- Road Crossing
- Foreign Pipeline Crossing
- Water Crossing
- Airfield
- Proposed Alaska Mainline (Rev. E)
- TAPS Buried Section
- TAPS Elevated Section
- Access Road
- Major Road

Proposed Alaska Mainline ATWS (Rev. E)
- Foreign Pipeline
- Road
- Sidebend
- Staging
- Timber Deck
- Watercourse

- Proposed Alaska Mainline ROW (Rev. E)
- Facility
- Borrow Source
- Storage Yard
- Construction Camp
- Highway ROW
- Borough Boundary

- Military Installation
- Protected Area

Proposed Gas Treatment Plant
- Proposed GTP Facility
- Proposed GTP ROW
- Proposed GTP Staging Area

- Wetland

GENERAL NOTES

- Coordinate System used is N.A.D 83, UTM Zone 7N
- Aerial Photography acquired 2008

0 250 500 1,000 Feet

REVISIONS

Revision 0 – Created for Preliminary FERC Filing, December 2011

TransCanada ExxonMobil WorleyParsons resources & energy

739.510 TO 742.030

ALASKA PIPELINE PROJECT
PRELIMINARY ALIGNMENT SHEETS
PROPOSED ALASKA MAINLINE (REV. E)

Appendix 1O | US-03-101-301

DRAFT

LAND	742.030	State T/A	742.230	NWR	743.523	NWR	744.512	NWR	744.570

CROSSING / DESIGN INFO

742.035 Highway

742.677 AL481 Little Scottie Creek

PLAN VIEW

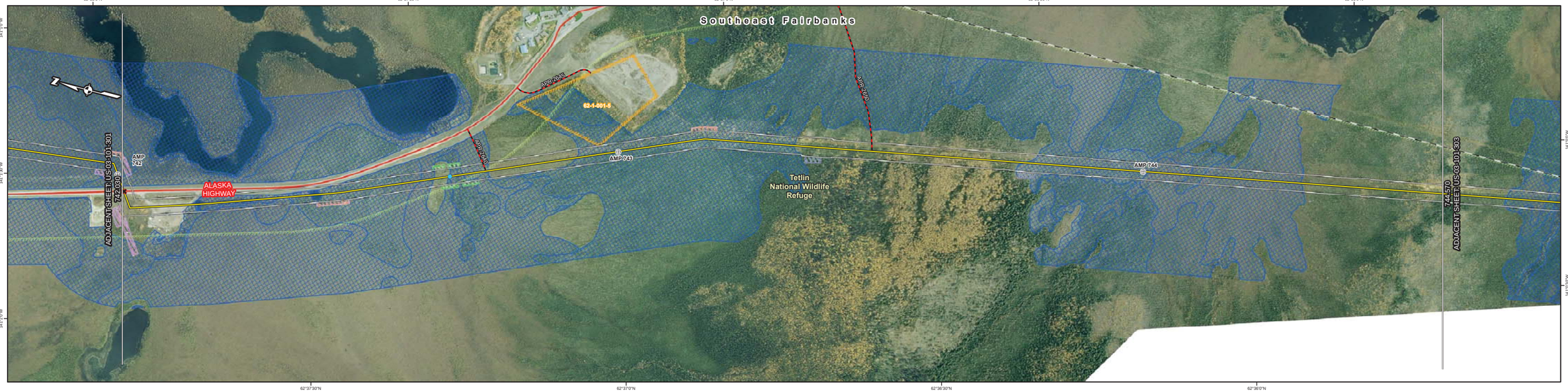

ROW WIDTH

742.030
170 '
742.045
160 '
742.879
170 '
743.352
190 '
743.409
170 '
743.746
180 '
743.902
170 '
744.413
180 '
744.430
170 '
744.570

LEGEND

- Gas Delivery Point
- Launcher / Receiver
- Mainline Block Valve
- Proposed Alaska Mainline (Rev. E) Milepost
- Populated Place
- Road Crossing
- Foreign Pipeline Crossing
- Water Crossing
- Airfield
- Proposed Alaska Mainline (Rev. E)
- TAPS Buried Section
- TAPS Elevated Section
- Access Road
- Major Road

Proposed Alaska Mainline ATWS (Rev. E)
- Foreign Pipeline
- Road
- Sidebend
- Staging
- Timber Deck
- Watercourse

- Proposed Alaska Mainline ROW (Rev. E)
- Facility
- Borrow Source
- Storage Yard
- Construction Camp
- Highway ROW
- Borough Boundary

- Military Installation
- Protected Area

Proposed Gas Treatment Plant
- Proposed GTP Facility
- Proposed GTP ROW
- Proposed GTP Staging Area

- Wetland

GENERAL NOTES

- Coordinate System used is N.A.D 83, UTM Zone 7N
- Aerial Photography acquired 2008

0 250 500 1,000 Feet

REVISIONS

Revision 0 – Created for Preliminary FERC Filing, December 2011

TransCanada ExxonMobil WorleyParsons resources & energy

742.030 TO 744.570

ALASKA PIPELINE PROJECT
PRELIMINARY ALIGNMENT SHEETS
PROPOSED ALASKA MAINLINE (REV. E)

Appendix 1O | US-03-101-302

DRAFT

LAND

CROSSING / DESIGN INFO

PLAN VIEW

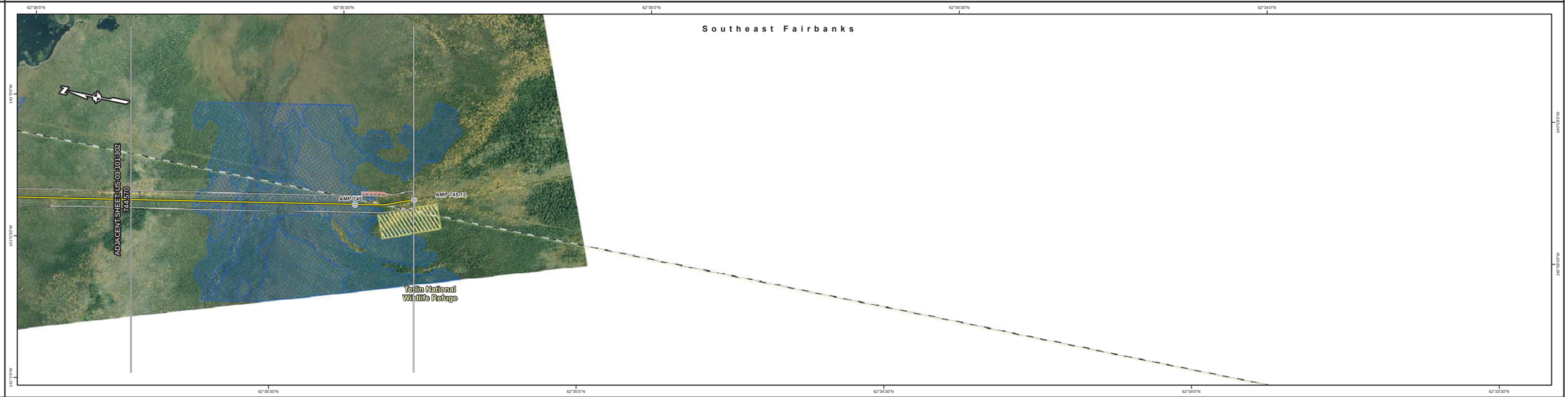

ROW WIDTH

744.570

170 '

745.120

LEGEND

- Gas Delivery Point
- Launcher / Receiver
- Mainline Block Valve
- Proposed Alaska Mainline (Rev. E) Milepost
- Populated Place
- Road Crossing
- Foreign Pipeline Crossing
- Water Crossing
- Airfield
- Proposed Alaska Mainline (Rev. E)
- TAPS Buried Section
- TAPS Elevated Section
- Access Road
- Major Road

Proposed Alaska Mainline ATWS (Rev. E)

- Foreign Pipeline
- Road
- Sidebend
- Staging
- Timber Deck
- Watercourse

- Proposed Alaska Mainline ROW (Rev. E)
- Facility
- Borrow Source
- Storage Yard
- Construction Camp
- Highway ROW
- Borough Boundary

- Military Installation
- Protected Area

Proposed Gas Treatment Plant

- Proposed GTP Facility
- Proposed GTP ROW
- Proposed GTP Staging Area

- Wetland

GENERAL NOTES

- Coordinate System used is N.A.D 83, UTM Zone 7N
- Aerial Photography acquired 2008

0 250 500 1,000 Feet

REVISIONS

Revision 0 – Created for Preliminary FERC Filing, December 2011

TransCanada ExxonMobil WorleyParsons resources & energy

744.570 TO

ALASKA PIPELINE PROJECT
PRELIMINARY ALIGNMENT SHEETS
PROPOSED ALASKA MAINLINE (REV. E)

Appendix 1O | US-03-101-303

DRAFT